APALACHEE REGION HURRICANE LOSS STUDY



HURRICANE ELENA
SEPTEMBER 1, 1985

Cover photograph is Hurricane Elena off the coast of Florida September 1-2, 1985. Shuttle photograph courtesy of NASA

Duplicate CM 133

QC945 .A67 1986 c.1

APALACHEE REGION
HURRICANE LOSS STUDY

FEB 1987 RECEIVED

September 1986

The Apalachee Regional Planning Council in conjunction with the nine counties in the region produced this document for the Division of Emergency Management, Department of Community Affairs

This publication was funded by the Department of Environmental Regulation, Office of Coastal Management, 2600 Blairstone Road, Tallahassee, Florida 32301 through a grant from the United States, Office of Coastal Resource Management, National Oceanic and Atmospheric Administration, under the Coastal Zone Management Act of 1982, as amended.

ACKNOWLEDGEMENTS

The Apalachee Regional Planning Council prepared this Hurricane Loss and Contingency Planning Study for the Division of Emergency Management, DCA. The primary focus of this study is on the county and municipal government level and has been written to assist their hurricane preparation, mitigation planning, and to protect the health safety and welfare of the population.

We greatly appreciate the work done by the following individuals: Angel Cardec, Glenn Berman, Brian Shupe and Carl Peterson. The administration and secretarial work was performed by Diane Hatcher and Orma Jean Jeppson. Dollie Reed worked with the budget figures and tracking project expenditures. To the other members of the ARPC staff who contributed to the report we extend our appreciation.

We appreciate the assistance rendered by Dan Evans the project coordinator, Division of Emergency Management, DCA. In addition, we thank Bob Nave, Frank Koutnik and Pat Barrett for their consideration and coordination efforts.

Our appreciation is extended to Dr. Pasch, Department of Meteorology and Physical Oceanography, University of Miami, Miami, Florida, for his assistance.

APALACHEE REGIONAL PLANNING COUNCIL

Board Members

Drew Peacock	Calhoun County
Carlton Smith	Calhoun County
Lee R.P. Rivers	Franklin County
Willie Speed	Franklin County
Earl Lodge	Gadsden County
Lenwood Herron	Gadsden County
Millie Ann Forehand	Gadsden County
Kesley Colbert	Gulf County
Alton Fennell	Gulf County
Wayne Childers	Gulf County
John Padgett	Jackson County
Robert Ringer	Jackson County
Willie Smith	Jackson County
J.E. Cooksey	Jefferson County
Gayle Nelson	Leon County
Shirley Burggraf	Leon County
Greg Soloman	Liberty County
Billy Porter	Wakulla County
Dewey Goldenetz	Wakulla County
Jo Anne Strickland	Wakulla County

Project Staff

Charles D. Blume	Executive Director
Don Henningsen	Project Director
Angel Cardec	Research Associate
Brian Shupe	Research Associate
Glenn Berman	Research Associate
Karl Peterson	Research Associate
Diane Hatcher	Secretary
Orma Jean Jeppson	Secretary
Dollie Reed	Budget

TABLE OF CONTENTS

	Page
Acknowledgements	i
Project Staff	ii
List Of Tables	v
List of Maps	viii
List of Diagrams	x
List Of Appendices	xi
Chapter 1: HURRICANES SELECTED FOR STUDY	1
Chapter 2: SURGE HEIGHTS FOR EACH SCENARIO	7
Chapter 3: SPECIAL PROGRAM LISTING AMPLITUDE OF STORM HEIGHTS	30
Chapter 4: HISTORY AND PROBABILITY OF HURRICANES IN THE APALACHEE REGION	32
Chapter 5: HURRICANE IMPACT RETURN PERIODS	37
Chapter 6: STRUCTURES AND LOSS ZONES	39
Structures	39
Loss Zones	39
Sections/Acres	51
Jefferson County	51
Liberty County	51
Calhoun County	51
Franklin County	52
Gadsden County	52
Gulf County	53
Jackson County	53
Wakulla County	54
Leon County	54
Summary	55
Chapter 7: HURRICANE SURGE & WIND FACTORS	56
Water and Waves	56
Winds	58
Water Losses	61

		Page
Chapter 8:	SERVICES.	69
	Electric Facilities	71
	Wastewater and Sewage Treatment Facilities	86
	Public Water Facilities.	102
	Hospitals & Nursing Homes	130
Chapter 9:	TRANSPORTATION.	142
Chapter 10:	AGRICULTURAL INVENTORY	148
	Farming	148
	Field Crops.	153
	Forestry.	156
Chapter 11:	SHELLFISH & FINFISH	163
Chapter 12:	TEMPORARY EMPLOYMENT LOSS	165
Chapter 13:	HAZARDOUS MATERIALS & HAZARDOUS WASTE	178
	Resource and Recovery Act (RCRA).	180
	Coastal Counties	180
	Inland Counties	180
APPENDIX A		184
APPENDIX B		189

LIST OF TABLES

		Page
Table 1:	Modeled Hurricanes Entering Region.	2
Table 2:	Hurricane Landfall Location & Category	5
Table 3:	Surge Description - Hurricane - St. Marks, NW/1	8
Table 4:	Surge Description - Hurricane - St. Marks, N/2.	9
Table 5:	Surge Description - Hurricane - St. Marks, N/3.	10
Table 6:	Surge Description - Hurricane St. Teresa Beach, N/3	11
Table 7:	Surge Description - Hurricane St. Teresa Beach, NW/3.	12
Table 8:	Surge Description - Hurricane St. George Island/Carrabelle, N/1	13
Table 9:	Surge Description - Hurricane St. George Island/Carrabelle, N/2	14
Table 10:	Surge Description - Hurricane St. George Island/Carrabelle, N/3	15
Table 11:	Surge Description - Hurricane St. George Island/Carrabelle, NW/3.	16
Table 12:	Surge Description - Hurricane St. George Island/Carrabelle, N/5	17
Table 13:	Surge Description - Hurricane St. George/Apalachicola, NE/1	18
Table 14:	Surge Description - Hurricane St. George Island/Apalachicola, NW/2.	19
Table 15:	Surge Description - Hurricane St. George/Apalachicola, N/3.	20
Table 16:	Surge Description - Hurricane St. George Island/Apalachicola, NW/3	21
Table 17:	Surge Description - Hurricane St. George Island/Apalachicola, N/4	22
Table 18:	Surge Description - Hurricane - Cape San Blas, NE/4	23
Table 19:	Surge Description - Hurricane - Beacon Hill, NE/3.	24
Table 20:	Surge Description - Hurricane - Beacon Hill, N/3	25

		Page
Table 21:	Surge Description - Hurricane - Beacon Hill, N/4.	26
Table 22:	Surge Description - Hurricane - Beacon Hill, N/5.	27
Table 23:	Surge Description - Hurricane - Paralleling, W/1.	28
Table 24:	Surge Description - Hurricane - Paralleling, E/1.	29
Table 25:	Hurricane Classification.	34
Table 26:	Tropical Cyclones Affecting the Apalachee Region.	35
Table 27:	Windspeed Percentage of Loss to Structures.	60
Table 28:	Electric Facilities in the Apalachee Region	71
Table 29:	Wastewater and Sewage Treatment Facilities in the Apalachee Region	86
Table 30:	Public Water Facilities in the Apalachee Region	102
Table 31:	Hospitals in the Apalachee Region.	130
Table 32:	Nursing Homes in the Apalachee Region	132
Table 33:	Coastal Roads in Franklin County	144
Table 34:	Coastal Roads in Gulf County	145
Table 35:	Coastal Roads in Jefferson County.	146
Table 36:	Coastal Roads in Wakulla County	147
Table 37:	Farmland	150
Table 38:	Farm Value	152
Table 39:	Farms by Standard Classification Codes	154
Table 40:	Market Value of Agricultural Products Sold.	155
Table 41:	Corn Crop Value by County	157
Table 42:	Soybean Crop by County	157
Table 43:	Peanut Crop Value by County.	158
Table 44:	Tobacco Crop Value by County	158
Table 45:	Forest Land	160
Table 46:	Forest Products---Harvest	161
Table 47:	Forest Products---Income and Value	162
Table 48:	Manufacturing 1984.	166
Table 49:	Income in Selected Industries - 1983.	167
Table 50:	Employment in Selected Industries - 1983	168

Page

Table 51: Employee Income Loss Per Day Inoperative Calhoun County. 169

Table 52: Employee Income Loss Per Day Inoperative Franklin County 170

Table 53: Employee Income Loss Per Day Inoperative Gadsden County. 171

Table 54: Employee Income Loss Per Day Inoperative Gulf County. 172

Table 55: Employee Income Loss Per Day Inoperative Jackson County. 173

Table 56: Employee Income Loss Per Day Inoperative Jefferson County 174

Table 57: Employee Income Loss Per Day Inoperative Leon County. 175

Table 58: Employee Income Loss Per Day Inoperative Liberty County. 176

Table 59: Employee Income Loss Per Day Inoperative Wakulla County. 177

Table 60: Hazardous Waste 183

LIST OF MAPS

		Page
Map 1:	Selected Hurricane Tracks.	6
Map 2:	Calhoun County Loss Zones.	42
Map 3:	Franklin County Loss Zones	43
Map 4:	Gulf County Loss Zones.	44
Map 5:	Gadsden County Loss Zones.	45
Map 6:	Jackson County Loss Zones.	46
Map 7:	Jefferson County Loss Zones	47
Map 8:	Leon County Loss Zones.	48
Map 9:	Liberty County Loss Zones.	49
Map 10:	Wakulla County Loss Zones.	50
Map 11:	Electric Facilities in Calhoun County.	76
Map 12:	Electric Facilities in Franklin County	77
Map 13:	Electric Facilities in Gadsden County.	78
Map 14:	Electric Facilities in Gulf County.	79
Map 15:	Electric Facilities in Jackson County.	80
Map 16:	Electric Facilities in Jefferson County	81
Map 17:	Electric Facilities in Leon County.	82
Map 18:	Electric Facilities in Liberty County.	84
Map 19:	Electric Facilities in Wakulla County.	85
Map 20:	Wastewater and Sewage Treatment Facilities in Calhoun County	93
Map 21:	Wastewater and Sewage Treatment Facilities in Franklin County	94
Map 22:	Wastewater and Sewage Treatment Facilities in Gadsden County	95
Map 23:	Wastewater and Sewage Treatment Facilities in Gulf County	96
Map 24:	Wastewater and Sewage Treatment Facilities in Jackson County	97

Table

Map 25: Wastewater and Sewage Treatment Facilities in Jefferson County. 98

Map 26: Wastewater and Sewage Treatment Facilities in Leon County 99

Map 27: Wastewater and Sewage Treatment Facilities in Liberty County 100

Map 28: Wastewater and Sewage Treatment Facilities in Wakulla County 101

Map 29: Public Water Facilities in Calhoun County 120

Map 30: Public Water Facilities in Franklin County 121

Map 31: Public Water Facilities in Gadsden County 122

Map 32: Public Water Facilities in Gulf County 123

Map 33: Public Water Facilities in Jackson County 124

Map 34: Public Water Facilities in Jefferson County. 125

Map 35: Public Water Facilities in Leon County 126

Map 36: Public Water Facilities in Liberty County 128

Map 37: Public Water Facilities in Wakulla County 129

Map 38: Hospitals and Nursing Homes in Calhoun County 134

Map 39: Hospitals and Nursing Homes in Franklin County. 135

Map 40: Hospitals and Nursing Homes in Gadsden County 136

Map 41: Hospitals and Nursing Homes in Gulf County 137

Map 42: Hospitals and Nursing Homes in Jackson County 138

Map 43: Hospitals and Nursing Homes in Jefferson County 139

Map 44: Hospitals and Nursing homes in Leon County 140

Map 45: Hospitals and Nursing Homes in Wakulla County 141

LIST OF DIAGRAMS & FIGURES

Page

Diagrams

Diagram 1: Storm Surge Flooding...Single Unit. 63

Diagram 2: Storm Surge Flooding...Residential Multi-Unit . . . 64

Diagram 3: Storm Surge Flooding...Mobile Home. 65

Diagram 4: Storm Surge Flooding...Commercial 66

Diagram 5: Storm Surge Flooding...Industrial 67

Diagram 6: Storm Surge Flooding...Public Facilities. 68

Diagram 7: Hurricane Period/Crop Harvest Period 151

Figures

Figure 1: Summary of Tropical Cyclone Activity 33

LIST OF APPENDICES

	Page
Appendix A.	184
Appendix B.	189
Storm Identifier.	189
Map B-1.	191
Table B-1	192
Map B-2.	200
Table B-2	201
Map B-3.	224
Table B-3	225
Map B-4.	231
Table B-4	232
Map B-5.	248
Table B-5	249
Map B-6.	258
Table B-6	259
Map B-7.	260
Table B-7	261
Map B-8.	271
Table B-8	272
Map B-9.	282
Table B-9	283

CHAPTER 1

HURRICANES SELECTED FOR STUDY

HURRICANES SELECTED FOR STUDY

The National Weather Service (NWS) has simulated hurricane tracks as they move across the Gulf of Mexico and make landfall in the Apalachee region at different locations. They vary the intensity (category 1-5) of the hurricanes and the direction of approach. There are five headings used for direction of movement --- north, northeast, northwest, east and west (15 miles offshore).

From the 90 hurricanes modeled and sent to us by NWS we selected 23 to do detailed analysis in order to provide wind speed and water height estimations for counties in the region. There are six specific locations in the coastal counties that 21 of the 23 hurricanes make landfall (Map 1). The other two are paralleling hurricanes. Each coastal county has several categories of hurricanes entering and exiting (see Table 1 and 2).

Category 3 strength hurricanes are referred to by Federal Emergency Management Agency (FEMA) as the 100-year storm. The Flood Insurance Rate Maps, done for the Federal Insurance Program, are based on this category of storm. These maps are available in each county and are used to determine if the location of a new construction site falls within the 100-year flood zone. These reasons increase the importance of this category of storm. Therefore, we have selected more category 3 strength modeled hurricanes than any of the other categories.

The following table outlines the modeled hurricanes entering the coastal counties giving direction of hurricane movement (N, NE, NE) and the category of hurricane.

TABLE 1

MODELED HURRICANES ENTERING THE REGION

Coastal County	Hurricane Heading and Category									
Jefferson	NW	N	NE							
	1	2	3							
Wakulla	NE	N	N	N	N	N	N	NW	NE	N
	1	1	2	2	3	3	3	3	4	5
Franklin	N	NE	N	NW	N	NW	N	N	NE	N
	1	1	2	2	3	3	3	4	4	5
Gulf	NW	NW	NE	N	N	NE	N			
	2	3	3	3	4	4	5			

Wind and water damage has been computed only for the county on which the model hurricane landfalls, and not for adjacent counties. In actuality the damage decreases once the distance from the eye of the hurricane exceeds 40-50 miles. The winds decrease to gale force rather than hurricane force and the level of the surge decreases accordingly. However, it is important to remember that although loss figures were computed for one county, for example Franklin (Apalachicola), it does not mean that Wakulla would not suffer losses.

The SPLASH II data from the National Hurricane Center provides water surge and wind speed figures for each hurricane. There are a few limitations of the model that you should be aware of:

- SPLASH II provides surge figures without wave build-up on top of the surge. The wave build-up was calculated by the project members and included for the shorelines facing the Gulf of Mexico. On shorelines behind barrier islands, the static

static water rise has been figured using a system developed within the ARPC. This was necessary in order to realistically compute water damage to structures on the protected bays such as Apalachicola.

- SPLASH II does not take into consideration the tide affected by the moon phases. Although tides in our region are comparatively small, the project selected the Army Corps of Engineer figure for the highest tide we could be exposed to, which is 2 feet. This figure has been added to the SPLASH II figures to provide a high tide, full moon water level. The total of these two numbers gives the worst case situation of the worst time/tide situation the coastal areas may be exposed to should a hurricane hit during that high tide period.

- The wind speeds from SPLASH II are sustained winds over a 5-minute time span. This figure is converted to a one-minute sustained wind and then to a peak gust wind speed. Since the report focuses on structure damage we must use the peak gust speeds to compute damage to various buildings. All wind speeds presented in the report are peak gust wind speeds (see section on winds).

- Rainfall is not considered in the SPLASH II calculations. An important weather factor not considered in SPLASH II, but which municipal and county officials must consider, is rainfall. Some hurricanes are "dry" hurricanes but some drop many inches of rain. Heavy rainfall usually occurs in advance of the landfalling hurricane. It may occur 8 - 12 hours in advance of the eye location. There is no way to predict these large amounts of rain and therefore,

it is impossible to integrate rainfall effects into loss computations for flooding. The safest approach is to anticipate the worst and take appropriate actions to prevent loss of life and property to flooding. Rivers can cause considerable destruction to property owners living on the banks or low-lying areas flooded by rivers overflowing the stream beds.

Inland counties and areas situated on higher elevations should only experience wind damage. However, with all hurricanes, tornadoes and hail may cause extensive damage in specific areas.

The hurricanes selected for study (Table 2) are listed by landfall location and hurricane category. There are two hurricanes paralleling the shoreline offshore, one moving east and one moving west. The category of hurricane and the direction of movement are shown on Table 2, which also indicates landfall location.

TABLE 2

HURRICANE LANDFALL LOCATION & CATEGORY

Location	Category	Direction Moving
St. Marks	1	NW
	2	N
	3	N
St. Teresa	3	NW
	3	NE
	3	N
St. George/Carabelle	1	N
	2	N
	3	N
	3	NW
	5	N
St. George/Apalachicola	1	NE
	2	NW
	3	NW
	3	N
	4	N
Cape San Blas	4	NE
Mexico Beach	3	N
	3	NE
	4	N
	5	N
East Moving	1	-
West Moving	1	-

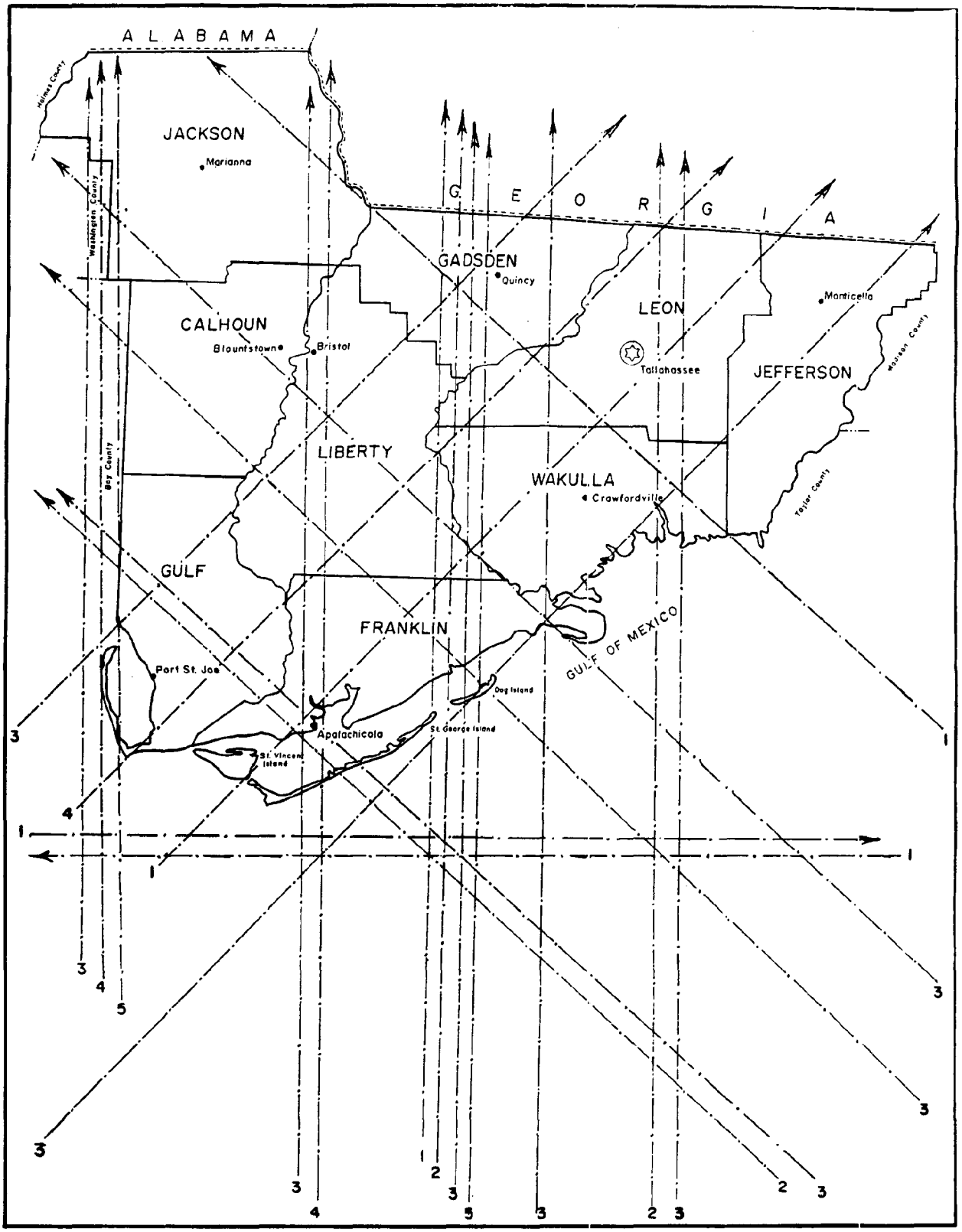

MAP 1

SPLASH II
SELECTED HURRICANE TRACKS

APALACHEE REGIONAL PLANNING COUNCIL

CHAPTER 2

SURGE HEIGHTS FOR EACH SCENARIO

SURGE HEIGHTS FOR EACH SCENARIO

There were 23 hurricanes selected for this report. The selections were made to provide several storm headings, size of hurricane and various landfall locations. To present this information in its simplest form a standard chart was designed. Figures for water level increase for each storm at 12 locations on the coastline are inserted into the charts.

The water level increases for each hurricane are separated into 3 columns: surge; high tide (surge & high tide) and waves added (surge & waves). Each of the 12 locations on the coastline has 3 water level figures.

All the figures show the increased water levels above mean tide level. Where the coastal location column lists two names, such as St. George Island/Apalachicola, the last column titled, waves added, is for the beach facing the Gulf of Mexico not for the protected municipality behind the barrier island. Although these protected municipalities will experience water level increases, the wave action will not be as severe as areas on the barrier islands. The second name is included to indicate a point abeam the mainland location on the barrier island.

TABLE 3

HURRICANE SELECTED

Landfall	Direction Moving	Category	Speed Travelling
St. Marks	Northwest	1	12mph

Coastal Location	Water & Wave Height Increase (feet)		
	Surge	High Tide (surge + high tide)	Waves Added (surge + high tide + waves)
Aucilla River Mouth	5.5	7.5	11.6
St. Marks	3.7	5.7	8.8
Panacea	2.1	4.1	6.3
St. Teresa Beach/ Alligator Point	1.2	3.2	5.0
Carrabelle/ Dog Island	0.9	2.9	4.5
Royal Bluff/ East Pass	0.6	2.6	4.0
St. George Island/ Eastpoint	0.3	2.3	3.6
St. George Island/ Apalachicola	0.2	2.2	3.4
St. Vincent Island	0.1	2.1	3.2
Cape San Blas (elbow)	0.1	2.1	3.2
Port St. Joe/ Cape San Blas Park	0.1	2.1	3.2
Beacon Hill	--	--	--

TABLE 4

HURRICANE SELECTED

Landfall	Direction Moving	Category	Speed Travelling
St. Marks	North	2	12 mph

Coastal Location	Water & Wave Height Increase (feet)		
	Surge	High Tide (surge + high tide)	Waves Added (surge + high tide + waves)
Aucilla River Mouth	13.4	15.4	23.9
St. Marks	9.9	11.9	18.4
Panacea	6.4	8.4	13.0
St. Teresa Beach/ Alligator Point	3.7	5.7	8.8
Carrabelle/ Dog Island	3.1	5.1	7.9
Royal Bluff/ East Pass	1.7	3.7	5.7
St. George Island/ Eastpoint	1.7	3.7	5.7
St. George Island/ Apalachicola	1.1	3.1	4.8
St. Vincent Island	0.7	2.7	4.2
Cape San Blas (elbow)	0.6	2.6	4.0
Port St. Joe/ Cape San Blas Park	0.5	2.5	3.9
Beacon Hill	--	--	--

TABLE 5

HURRICANE SELECTED

Landfall	Direction Moving	Category	Speed Travelling
St.Marks	North	3	12 mph

Coastal Location	Water & Wave Height Increase (feet)		
	Surge	High Tide (surge + high tide)	Waves Added (surge + high tide + waves)
Aucilla River Mouth	20.3	22.3	34.6
St. Marks	15.0	17.0	26.4
Panacea	9.5	11.5	17.8
St. Teresa Beach/ Alligator Point	5.4	7.4	11.5
Carrabelle/ Dog Island	4.4	6.4	9.9
Royal Bluff/ East Pass	3.0	5.0	7.7
St. George Island/ Eastpoint	2.4	4.4	6.8
St. George Island/ Apalachicola	1.5	3.5	5.4
St. Vincent Island	1.1	3.1	4.8
Cape San Blas (elbow)	1.0	3.0	4.6
Port St. Joe/ Cape San Blas Park	1.0	3.0	4.6
Beacon Hill	--	--	--

TABLE 6

HURRICANE SELECTED

Landfall	Direction Moving	Category	Speed Travelling
St. Teresa Beach	North	3	12 mph

Coastal Location	Water & Wave Height Increase (feet)		
	Surge	High Tide (surge + high tide)	Waves Added (surge + high tide + waves)
Aucilla River Mouth	26.5	28.5	44.2
St. Marks	25.1	27.1	42.0
Panacea	19.5	21.5	33.3
St. Teresa Beach/ Alligator Point	11.8	13.8	21.4
Carrabelle/ Dog Island	6.9	8.9	13.8
Royal Bluff/ East Pass	5.0	7.0	10.8
St. George Island/ Eastpoint	4.1	6.1	9.4
St. George Island/ Apalachicola	2.3	4.3	6.7
St. Vincent Island	1.2	3.2	5.0
Cape San Blas (elbow)	1.1	3.1	4.8
Port St. Joe/ Cape San Blas Park	1.0	3.0	4.6
Beacon Hill	-	-	-

TABLE 7

HURRICANE SELECTED

Landfall	Direction Moving	Category	Speed Travelling
St. Teresa Beach	Northwest	3	12 mph

Coastal Location	Water & Wave Height Increase (feet)		
	Surge	High Tide (surge + high tide)	Waves Added (surge + high tide + waves)
Aucilla River Mouth	22.4	24.4	37.8
St. Marks	21.1	23.1	35.8
Panacea	14.3	16.3	25.
St. Teresa Beach/ Alligator Point	8.3	10.3	16.0
Carrabelle/ Dog Island	4.8	6.8	10.5
Royal Bluff/ East Pass	3.6	5.6	8.7
St. George Island/ Eastpoint	2.7	4.7	7.3
St. George Island/ Apalachicola	1.6	3.6	5.6
St. Vincent Island	1.1	3.1	4.8
Cape San Blas (elbow)	1.0	3.0	4.6
Port St. Joe/ Cape San Blas Park	1.0	3.0	4.6
Beacon Hill			

TABLE 8

HURRICANE SELECTED

Landfall	Direction Moving	Category	Speed Travelling
St. George Is./Carabelle	North	1	12 mph

Coastal Location	Water & Wave Height Increase (feet)		
	Surge	High Tide (surge + high tide)	Waves Added (surge + high tide + waves)
Aucilla River Mouth	7.0	9.0	14.0
St. Marks	7.5	9.5	14.7
Panacea	7.4	9.4	14.6
St. Teresa Beach/ Alligator Point	6.0	8.0	12.4
Carrabelle/ Dog Island	5.0	7.0	10.8
Royal Bluff/ East Pass	4.0	6.0	9.3
St. George Island/ Eastpoint	2.3	4.3	6.7
St. George Island/ Apalachicola	1.3	3.3	5.1
St. Vincent Island	0.3	2.3	3.6
Cape San Blas (elbow)	0.6	2.6	4.0
Port St. Joe/ Cape San Blas Park	0.5	2.5	3.9
Beacon Hill	-	-	-

TABLE 9

HURRICANE SELECTED

Landfall	Direction Moving	Category	Speed Travelling
St. George Is./Carabelle	North	2	12 mph

Coastal Location	Water & Wave Height Increase (feet)		
	Surge	High Tide (surge + high tide)	Waves Added (surge + high tide + waves)
Aucilla River Mouth	14.3	16.3	25.3
St. Marks	15.3	17.3	26.8
Panacea	15.2	17.2	26.7
St. Teresa Beach/ Alligator Point	12.2	14.2	22.0
Carrabelle/ Dog Island	10.0	12.0	18.6
Royal Bluff/ East Pass	4.5	6.5	10.1
St. George Island/ Eastpoint	4.5	6.5	10.1
St. George Island/ Apalachicola	2.5	4.5	7.0
St. Vincent Island	1.3	3.3	5.1
Cape San Blas (elbow)	1.1	3.1	4.8
Port St. Joe/ Cape San Blas Park	1.0	3.0	4.6
Beacon Hill	-	-	-

TABLE 10

HURRICANE SELECTED

Landfall	Direction Moving	Category	Speed Travelling
St. George Is./Carabelle	North	3	12 mph

Coastal Location	Water & Wave Height Increase (feet)		
	Surge	High Tide (surge + high tide)	Waves Added (surge + high tide + waves)
Aucilla River Mouth	21.8	23.8	36.9
St. Marks	23.4	25.4	39.4
Panacea	23.1	25.1	38.9
St. Teresa Beach/ Alligator Point	18.6	20.6	31.9
Carrabelle/ Dog Island	12.1	14.1	21.8
Royal Bluff/ East Pass	9.4	11.4	17.7
St. George Island/ Eastpoint	3.6	5.6	8.7
St. George Island/ Apalachicola	3.6	5.6	8.7
St. Vincent Island	1.9	3.9	6.0
Cape San Blas (elbow)	1.7	3.7	5.7
Port St. Joe/ Cape San Blas Park	1.5	3.5	5.4
Beacon Hill	-	-	-

TABLE 11

HURRICANE SELECTED

Landfall	Direction Moving	Category	Speed Travelling
St. George Is./Carrabelle	Northwest	3	12 mph

Coastal Location	Water & Wave Height Increase (feet)		
	Surge	High Tide (surge + high tide)	Waves Added (surge + high tide + waves)
Aucilla River Mouth	17.0	19.0	29.4
St. Marks	19.5	21.5	33.3
Panacea	20.2	22.2	34.4
St. Teresa Beach/ Alligator Point	15.2	17.2	26.7
Carrabelle/ Dog Island	12.2	14.2	22.0
Royal Bluff/ East Pass	9.2	11.2	17.4
St. George Island/ Eastpoint	5.5	7.5	11.6
St. George Island/ Apalachicola	3.8	5.8	9.0
St. Vincent Island	2.9	4.9	7.6
Cape San Blas (elbow)	2.7	4.7	7.3
Port St. Joe/ Cape San Blas Park	2.6	4.6	7.1
Beacon Hill	--	--	--

TABLE 12

HURRICANE SELECTED

Landfall	Direction Moving	Category	Speed Travelling
St. George Is./Carrabelle	North	5	12 mph

Coastal Location	Water & Wave Height Increase (feet)		
	Surge	High Tide (surge + high tide)	Waves Added (surge + high tide + waves)
Aucilla River Mouth	36.5	38.5	59.7
St. Marks	39.2	41.2	63.9
Panacea	39.0	41.0	63.6
St. Teresa Beach/ Alligator Point	31.5	33.5	51.9
Carrabelle/ Dog Island	25.5	27.5	42.6
Royal Bluff/ East Pass	20.4	22.4	34.7
St. George Island/ Eastpoint	11.1	13.1	20.3
St. George Island/ Apalachicola	5.3	7.3	11.3
St. Vincent Island	3.3	5.3	8.2
Cape San Blas (elbow)	2.9	4.9	7.6
Port St. Joe/ Cape San Blas Park	2.5	4.5	7.0
Beacon Hill	--	--	--

TABLE 13

HURRICANE SELECTED

Landfall	Direction Moving	Category	Speed Travelling
St. George Is./Apalachicola	Northeast	1	15 mph

Coastal Location	Water & Wave Height Increase (feet)		
	Surge	High Tide (surge + high tide)	Waves Added (surge + high tide + waves)
Aucilla River Mouth	6.7	8.7	13.5
St. Marks	6.1	8.1	12.5
Panacea	5.4	7.4	11.5
St. Teresa Beach/ Alligator Point	4.7	6.7	10.4
Carrabelle/ Dog Island	4.3	6.3	9.8
Royal Bluff/ East Pass	3.9	5.9	9.1
St. George Island/ Eastpoint	3.1	5.1	7.9
St. George Island/ Apalachicola	2.3	4.3	6.7
St. Vincent Island	1.5	3.5	5.4
Cape San Blas (elbow)	0.9	2.9	4.5
Port St. Joe/ Cape San Blas Park	0.6	2.6	4.0
Beacon Hill	0.5	2.5	3.9

TABLE 14

HURRICANE SELECTED

Landfall	Direction Moving	Category	Speed Travelling
St. George Is./ Apalachicola	Northwest	2	12 mph

Coastal Location	Water & Wave Height Increase (feet)		
	Surge	High Tide (surge + high tide)	Waves Added (surge + high tide + waves)
Aucilla River Mouth	9.0	11.0	17.0
St. Marks	9.9	11.9	18.4
Panacea	11.1	13.1	20.3
St. Teresa Beach/ Alligator Point	11.7	13.7	21.2
Carrabelle/ Dog Island	10.9	12.9	20.0
Royal Bluff/ East Pass	8.6	10.6	16.4
St. George Island/ Eastpoint	7.3	9.3	14.4
St. George Island/ Apalachicola	5.2	7.2	11.2
St. Vincent Island	4.1	6.1	9.4
Cape San Blas (elbow)	3.5	5.5	8.5
Port St. Joe/ Cape San Blas Park	3.2	5.2	8.1
Beacon Hill	2.3	4.3	6.7

TABLE 15

HURRICANE SELECTED

Landfall	Direction Moving	Category	Speed Travelling
St. George Is./Apalachicola	North	3	12 mph

Coastal Location	Water & Wave Height Increase (feet)		
	Surge	High Tide (surge + high tide)	Waves Added (surge + high tide + waves)
Aucilla River Mouth	14.8	16.8	26.0
St. Marks	15.9	17.9	27.7
Panacea	17.2	19.2	29.3
St. Teresa Beach/ Alligator Point	18.1	20.1	31.2
Carrabelle/ Dog Island	17.2	19.2	29.8
Royal Bluff/ East Pass	16.4	18.4	28.5
St. George Island/ Eastpoint	12.1	14.1	21.8
St. George Island/ Apalachicola	7.2	9.2	14.3
St. Vincent Island	3.7	5.7	8.8
Cape San Blas (elbow)	3.1	5.1	7.9
Port St. Joe/ Cape San Blas Park	2.5	4.5	7.0
Beacon Hill	1.7	3.7	5.7

TABLE 16

HURRICANE SELECTED

Landfall	Direction Moving	Category	Speed Travelling
St. George Is./Apalachicola	Northwest	3	12 mph

Coastal Location	Water & Wave Height Increase (feet)		
	Surge	High Tide (surge + high tide)	Waves Added (surge + high tide + waves)
Aucilla River Mouth	13.6	15.6	24.2
St. Marks	15.0	17.0	26.4
Panacea	16.8	18.8	29.1
St. Teresa Beach/ Alligator Point	17.3	19.3	29.9
Carrabelle/ Dog Island	17.8	19.8	30.7
Royal Bluff/ East Pass	16.6	18.6	28.8
St. George Island/ Eastpoint	11.1	13.1	20.3
St. George Island/ Apalachicola	8.0	10.0	15.5
St. Vincent Island	6.3	8.3	12.9
Cape San Blas (elbow)	5.5	7.5	11.6
Port St. Joe/ Cape San Blas Park	5.0	7.0	10.8
Beacon Hill	3.6	5.6	8.7

TABLE 17

HURRICANE SELECTED

Landfall	Direction Moving	Category	Speed Travelling
St. George Is./Apalachicola	North	4	12 mph

Coastal Location	Water & Wave Height Increase (feet)		
	Surge	High Tide (surge + high tide)	Waves Added (surge + high tide + waves)
Aucilla River Mouth	19.6	21.6	33.5
St. Marks	21.2	23.2	36.0
Panacea	23.0	25.0	38.8
St. Teresa Beach/ Alligator Point	24.3	26.3	40.8
Carrabelle/ Dog Island	23.2	25.2	39.1
Royal Bluff/ East Pass	22.1	24.1	37.4
St. George Island/ Eastpoint	16.3	18.3	28.4
St. George Island/ Apalachicola	9.7	11.7	18.1
St. Vincent Island	4.9	6.9	10.7
Cape San Blas (elbow)	4.0	6.0	9.3
Port St. Joe/ Cape San Blas Park	3.2	5.2	8.1
Beacon Hill	2.2	4.2	6.5

TABLE 18

HURRICANE SELECTED

Landfall	Direction Moving	Category	Speed Travelling
San Blas	Northeast	4	15mph

Coastal Location	Water & Wave Height Increase (feet)		
	Surge	High Tide (surge + high tide)	Waves Added (surge + high tide + waves)
Aucilla River Mouth	21.5	23.5	36.4
St. Marks	18.8	20.8	32.2
Panacea	15.6	17.6	27.3
St. Teresa Beach/ Alligator Point	13.2	15.2	23.6
Carrabelle/ Dog Island	11.6	13.6	21.1
Royal Bluff/ East Pass	11.5	13.5	20.9
St. George Island/ Eastpoint	12.7	14.7	22.8
St. George Island/ Apalachicola	12.4	14.4	22.3
St. Vincent Island	8.9	10.9	16.9
Cape San Blas (elbow)	4.8	6.8	10.5
Port St. Joe/ Cape San Blas Park	2.7	4.7	7.3
Beacon Hill	1.9	3.9	6.0

TABLE 19

HURRICANE SELECTED

Landfall	Direction Moving	Category	Speed Travelling
Beacon Hill	Northeast	3	15 mph

Coastal Location	Water & Wave Height Increase (feet)		
	Surge	High Tide (surge + high tide)	Waves Added (surge + high tide + waves)
Aucilla River Mouth	12.7	14.7	22.8
St. Marks	9.9	11.9	18.4
Panacea	7.8	9.8	15.2
St. Teresa Beach/ Alligator Point	6.5	8.5	13.2
Carrabelle/ Dog Island	5.8	7.8	12.1
Royal Bluff/ East Pass	6.1	8.1	12.5
St. George Island/ Eastpoint	6.4	8.4	13.0
St. George Island/ Apalachicola	8.6	10.6	16.4
St. Vincent Island	11.8	13.8	21.4
Cape San Blas (elbow)	14.2	16.2	25.1
Port St. Joe/ Cape San Blas Park	12.2	14.2	22.0
Beacon Hill	8.5	10.5	16.3

TABLE 20

HURRICANE SELECTED

Landfall	Direction Moving	Category	Speed Travelling
Beacon Hill	North	3	12 mph

Coastal Location	Water & Wave Height Increase (feet)		
	Surge	High Tide (surge + high tide)	Waves Added (surge + high tide + waves)
Aucilla River Mouth	9.1	11.1	17.2
St. Marks	9.1	11.1	17.2
Panacea	8.7	10.7	16.6
St. Teresa Beach/ Alligator Point	8.5	10.5	16.3
Carrabelle/ Dog Island	8.7	10.7	16.6
Royal Bluff/ East Pass	9.7	11.7	18.1
St. George Island/ Eastpoint	11.1	13.1	20.3
St. George Island/ Apalachicola	11.6	13.6	21.1
St. Vincent Island	10.4	12.4	19.2
Cape San Blas (elbow)	7.7	9.7	15.0
Port St. Joe/ Cape San Blas Park	6.5	8.5	13.2
Beacon Hill	5.3	7.3	11.3

TABLE 21

HURRICANE SELECTED

Landfall	Direction Moving	Category	Speed Travelling
Beacon Hill	North	4	12 mph

Coastal Location	Water & Wave Height Increase (feet)		
	Surge	High Tide (surge + high tide)	Waves Added (surge + high tide + waves)
Aucilla River Mouth	12.1	14.1	21.8
St. Marks	12.1	14.1	21.8
Panacea	11.6	13.6	21.1
St. Teresa Beach/ Alligator Point	11.4	13.4	20.8
Carrabelle/ Dog Island	11.8	13.8	21.4
Royal Bluff/ East Pass	13.1	15.1	23.4
St. George Island/ Eastpoint	14.9	16.9	26.2
St. George Island/ Apalachicola	15.6	17.6	27.3
St. Vincent Island	14.0	16.0	24.8
Cape San Blas (elbow)	10.2	12.2	18.9
Port St. Joe/ Cape San Blas Park	8.6	10.6	16.4
Beacon Hill	4.8	6.8	10.5

TABLE 22

HURRICANE SELECTED

Landfall	Direction Moving	Category	Speed Travelling
Beacon Hill	North	5	12 mph

Coastal Location	Water & Wave Height Increase (feet)		
	Surge	High Tide (surge + high tide)	Waves Added (surge + high tide + waves)
Aucilla River Mouth	15.0	17.0	26.4
St. Marks	15.1	17.1	26.5
Panacea	14.5	16.5	25.6
St. Teresa Beach/ Alligator Point	14.3	16.3	25.3
Carrabelle/ Dog Island	14.8	16.8	26.0
Royal Bluff/ East Pass	16.5	18.5	28.7
St. George Island/ Eastpoint	18.7	20.7	32.1
St. George Island/ Apalachicola	19.7	21.7	33.6
St. Vincent Island	17.5	19.5	30.2
Cape San Blas (elbow)	12.7	14.7	22.8
Port St. Joe/ Cape San Blas Park	8.7	10.7	16.6
Beacon Hill	5.9	7.9	12.2

TABLE 23

HURRICANE SELECTED

Offshore	Direction Moving	Category	Speed Travelling
Paralleling Coast offshore	West	1	5 mph

Coastal Location	Water & Wave Height Increase (feet)		
	Surge	High Tide (surge + high tide)	Waves Added (surge + high tide + waves)
Aucilla River Mouth	4.2	6.2	9.6
St. Marks	4.6	6.6	10.2
Panacea	4.6	6.6	10.2
St. Teresa Beach/ Alligator Point	4.3	6.3	9.8
Carrabelle/ Dog Island	3.7	5.7	8.8
Royal Bluff/ East Pass	2.9	4.9	7.6
St. George Island/ Eastpoint	2.2	4.2	6.5
St. George Island/ Apalachicola	1.8	3.8	5.9
St. Vincent Island	0.7	2.7	4.2
Cape San Blas (elbow)	0.7	2.7	4.2
Port St. Joe/ Cape San Blas Park	0.7	2.7	4.2
Beacon Hill	0.6	2.6	4.0

TABLE 24

HURRICANE SELECTED

Offshore	Direction Moving	Category	Speed Travelling
Paralleling coast offshore	East	1	5 mph

Coastal Location	Water & Wave Height Increase (feet)		
	Surge	High Tide (surge + high tide)	Waves Added (surge + high tide + waves)
Aucilla River Mouth	3.3	5.3	8.2
St. Marks	3.6	5.6	8.7
Panacea	3.6	5.6	8.7
St. Teresa Beach/ Alligator Point	3.5	5.5	8.5
Carrabelle/ Dog Island	3.0	5.0	7.8
Royal Bluff/ East Pass	3.0	5.0	7.8
St. George Island/ Eastpoint	2.4	4.4	6.8
St. George Island/ Apalachicola	1.9	3.9	6.0
St. Vincent Island	1.6	3.6	5.6
Cape San Blas (elbow)	1.4	3.4	5.3
Port St. Joe/ Cape San Blas Park	1.2	3.2	5.0
Beacon Hill			

CHAPTER 3

SPECIAL PROGRAM LISTING AMPLITUDE OF STORM HEIGHT (SPLASH II)

SPECIAL PROGRAM LISTING AMPLITUDE OF STORM HEIGHT (SPLASH II)

The National Hurricane Center provided 90 computer printouts for simulated storms entering the Apalachee region. These storm tracks and intensities take into consideration landfall location, storm heading, storm intensity and depth of water in the Gulf of Mexico in order to provide storm surge height and wind speeds. The study selected 22 hurricanes from the 90 hurricanes provided by the Hurricane Center to estimate the potential surge and wind speeds in the Apalachee region.

The four coastal counties (Franklin, Gulf, Jefferson and Wakulla) are exposed to hurricane surge and wave build-up on top of the surge in addition to the hurricane wind speeds. The five interior counties (Calhoun, Gadsden, Jackson, Leon and Liberty) have only wind speed information provided.

SPLASH II does not give water increases in the bays behind the barrier islands. The information provided indicates water surge for the beaches on the front side of the barrier islands or along the exposed coast. In the Apalachee region municipalities protected by barrier islands such as Apalachicola, Port St. Joe and Eastpoint would not show a water level increase for hurricanes striking Franklin County. Under this limitation the study can not show flooding damage due to the surge for these municipalities. It was necessary, therefore, to apply a simple method to present a water increase figure. Using SPLASH II surge figures and multiplying by a two-thirds factor gives a water increase level along the protected shorelines. If the surge against St. George Island is forecast to be 12 feet, the water increase used for

the loss computations for Apalachicola is 8 feet. When the new SLOSH information arrives during August 1987 with interior bay flooding, these figures can be updated using the computer generated water levels.

CHAPTER 4

HISTORY AND PROBABILITY OF HURRICANES IN THE APALACHEE REGION

HISTORY AND PROBABILITY OF HURRICANES IN THE APALACHEE REGION

In order to estimate what future damage may occur from hurricanes in the Apalachee Region we review the property damage caused by previous hurricanes. The damage effects of storm surge, waves and wind provides estimate dollar losses to private and public property. As the coastal population in the region increaes the potential losses grow larger.

The historical listing of hurricanes begins in 1871 and ends with Hurricane Kate in 1985, which provides a time span of 104 years. Current information on each hurricane is extensive; however, information on hurricanes before the 1920's is not complete and lacks accurate documentation on hurricane characteristics. Therefore, it is difficult to accurately develop a one-hundred year analysis with each storm categorized and the five hurricane strengths then totaled. This prohibits us from saying we have had ten category 4 hurricanes in the 104 year period. However, we can say there have been a total of X hurricanes during the period which works out to be a hurricane every X years. This figure gives us a yearly probability of occurrence.

Another important factor from this historical listing is the month the hurricanes occurred. There is a time period from August through October when the majority of hurricanes struck the region (See Figure 7). This does not suggest that we cannot have hurricanes outside of this three month period, such as Kate's arrival during November. What it does show is the period of greatest vulnerability to hurricane damage and disruption.

FIGURE 1

TOTAL DAILY FREQUENCY OF OCCURRENCE OF TROPICAL CYCLONES IN THE NORTH ATLANTIC

1901-1963

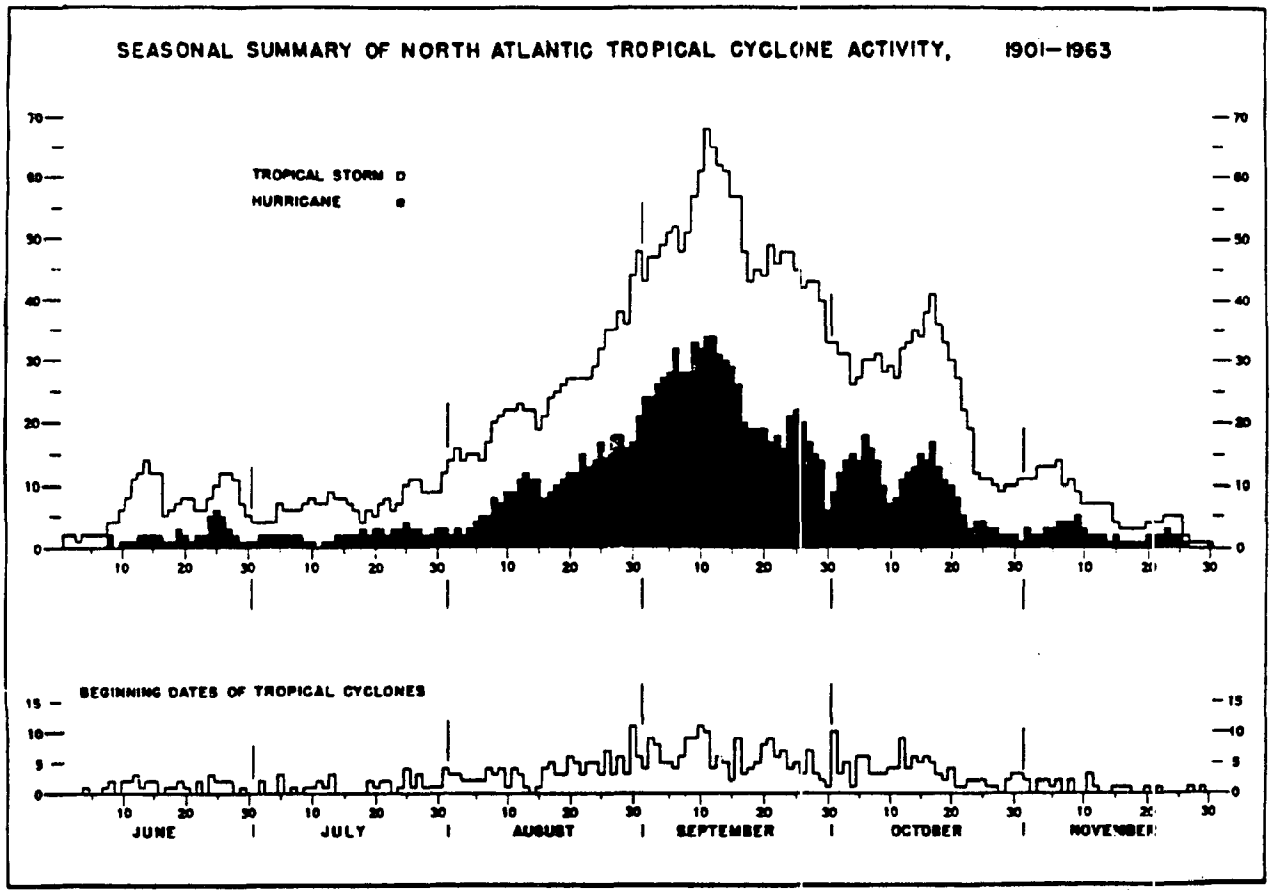

(Source: Climatology of Atlantic Tropical Storms and Hurricanes, Alaka, M.A., ESSa Technical Report WB-6, May 1968.)

The chart listing the hurricanes (see Table 26) has some columns which are easily understood, and several which require explanation. The column titled Hurricane (H) or Tropical Storm (TS) shows whether the storm was classified as a tropical storm

(winds 39-73 mph) or a hurricane (maximum winds 74 mph or greater) at landfall or closest approach to the Apalachee Region. These major storms can change from a tropical storm to a hurricane very quickly and revert back to a tropical storm as it moves over land and away from the warm water.

The next column on the chart, Direct Landing (DL) or Fringe Pass (FP) indicates whether the hurricane made landfall in the Apalachee Region or paralleled the shoreline but not making land fall in the region. Hurricane Kate was a land falling hurricane and Elena a fringe pass.

The column titled heading is always the direction the hurricane is going towards. It is as if you are in the eye facing the direction the hurricane is moving towards.

The category column indicates what strength the hurricane was at landfall or closest approach to the region. The smallest hurricane is a category 1 and the largest a category 5. Table 25 shows a description of the hurricane classification.

TABLE 25

HURRICANE CLASSIFICATION

Hurricane	Winds	Surge + Wave Height	Damage
Category 1	74 - 95 mph	6.2 - 7.7 ft.	Minimal
Category 2	96 - 110 mph	9.3 - 12.4 ft.	Moderate
Category 3	111 - 130 mph	13.9 - 18.6 ft.	Extensive
Category 4	131 - 155 mph	20.1 - 27.9 ft.	Extreme
Category 5	156+ mph	28+	Catastrophic

TABLE 26

TROPICAL CYCLONES AFFECTING THE APALACHEE REGION

Year	Storm No. or Name	Hurricane-(H) Tropical Storm-(TS)	Direct Landings-(DL) Fringe Pass-(FP)	Heading	Category	Month
1871	6	?	FP	NE	-	Sept.
1873	3	?	FP	NE	-	Sept.
1875	3	?	DL	NE	-	Sept.
1877	2	?	DL	E	-	Sept.
1877	4	?	DL	NE	-	Oct.
1878	6	?	DL	NE	-	Oct.
1880	4	?	DL	NW	-	Aug.
1885	6	?	DL	E	-	Sept.
1885	3	?	DL	NE	-	Aug.
1885	4	?	DL	NE	-	Sept.
1886	2	H	DL	N	2	June
1886	3	H	DL	NE	2	June
1893	1	H	FP	NE	1	June
1894	4	H	DL	NE	3	Oct.
1896	1	H	FP	N	2	July
1898	1	H	DL	NW	1	Aug.
1899	1	H	DL	N	1	Aug.
1901	8	TS	DL	N	-	Sept.
1902	1	TS	DL	N	-	June
1903	3	TS	FP	NW	-	Sept.
1906	1	TS	FP	N	-	June
1907	1	TS	FP	NE	-	June
1907	3	TS	DL	NE	-	Sept.
1909	2	TS	DL	NW	-	June
1911	1	H	FP	NW	1	Aug.
1915	4	H	DL	N	1	Sept.
1924	4	H	DL	NE	1	Sept.
1926	6	H	FP	NW	4	Sept.
1928	2	TS	DL	N	-	Aug.
1929	2	H	DL	NW	2	Sept.
1933	6	TS	DL	N	-	Aug.
1933	12	TS	DL	N	-	Sept.
1935	2	H	FP	N	2	Sept.
1936	5	H	FP	N	3	July
1937	6	TS	FP	E	-	Sept.
1939	2	TS	DL	NW	-	Aug.
1941	5	H	DL	N	2	Oct.
1953	Alice (1)	TS	DL	N	-	June
1953	7	TS	FP	E	-	Sept.
1953	Florence (8)	H	DL	NE	1	Sept.
1956	Flossy (7)	TS	DL	NE	-	Sept.
1957	1	TS	DL	NE	-	June
1964	Dora (6)	H	DL	W	2	Sept.
1964	Hilda (10)	TS	DL	E	-	Oct.
1966	Alma (1)	H	DL	NE	2	June
1970	Becky (2)	TS	DL	N	-	July
1972	Agnes (2)	H	DL	N	1	June
1975	Eloise (5)	H	DL	N	3	Sept.
1985	Elena	H	FP	W	3	Aug.
1985	Kate	H	DL	NE	1	Nov.

The Saffir Simpson Scale is basically what is listed above with one modification to the surge to indicate the wave build-up on top of the surge for the coastal areas or large water bodies (bays) close to the Gulf of Mexico.

We should be cautious when making decisions based on the category number of the hurricane while it is still moving over the Gulf of Mexico towards the region. Hurricanes can change from a category 1 to a 2, 3, 4 or 5 in a short span of time. Once it is announced on TV or the radio that the hurricane is a category X do not assume it will make landfall at that category it may well be larger or smaller.

CHAPTER 5

HURRICANE IMPACT RETURN PERIODS

HURRICANE IMPACT RETURN PERIODS

The Apalachee region has experienced 22 huricanes in the last 100 years. The hurricane frequency in our region is one every 4.5 years. If the tropical storms and unknown categories of storms (1871-1885) are added to the total, the frequency goes up to one tropical storm or hurricane every 2.3 years.

Category 1 hurricane is the smallest and category 5 the largest using the Saffir Simpson scale to classify hurricane intensity. Most of the hurricanes entering the region were category 1, 2, or 3. There was one recorded category 4 and no category 5 hurricanes. The calculation is:

Hurricane Category	1	2	3	4	5
Hurricane Occurrences	9	8	4	1	0

$$\text{Apalachee Region} = \frac{100 \text{ years}}{22 \text{ Hurricanes}} \quad \frac{100 \text{ miles}}{100 \text{ miles}} = 4.5 \text{ years}$$

In order to work at an estimation of potential frequency of category 5 hurricanes a separate methodology was used.

Region

Category	Probability
1	11
2 or less	5.9
3 or less	4.7
4 or less	4.5
5	0

The chance of occurrence of sustaining wind and water damage is a general figure. There may be 2 or 3 hurricanes in one year entering the Apalachee region followed by a 10-year lull. As a planning figure, we can anticipate a hurricane once every 4.5 years based on historical information for hurricanes entering the region.

CHAPTER 6

STRUCTURES AND LOSS ZONES

STRUCTURES AND LOSS ZONES

The purpose of this study is to estimate losses to hurricane winds and water damage. Hurricane windspeeds gradually decrease as the storm moves over land. The strongest winds are usually recorded at the coastline. Water damage is usually most severe at the shoreline where waves can hit structures. There are ten categories of structures for which wind and water losses are provided. The wind and water loss have been added together for a total loss figure.

Structures

The ten categories of structures used in the study are:

- single family residential
- multi-family residential
- mobile homes
- commercial structures
- industrial structures
- utility structures
- agricultural structures
- transportation structures
- health care structures
- governmental structures

Loss Zones

Each county has loss zones outlined on maps (See Loss Zone Maps 2-10). Loss zones are identified as large areas in each county that have common geographic similiarities and may experience the

same type of hurricane losses. For example, a barrier island is one loss zone, a section of the mainland coastline exposed to the ocean another, large low elevation and swamp areas another. Some interior counties have two loss zones and some coastal counties have as many as eleven loss zones. The reason loss zones are used is to provide counties with estimated losses for specific regions---St. George Island, Cape San Blas, Alligator Point---for one of the five category of hurricanes and selected landfall locations.

The county tax role figures are reported to the State by section from the section/township/range system of land measurement. A section is one square mile. Each section fits into one of the designated loss zones. The county tax role identifies type and number of structures in each section. From this information we can total the structure types and values for each loss zone.

Within each loss zone the total loss to wind and water is multiplied with the value of the ten structure types. The resulting figures provide an estimate for each storm, how much the potential dollar loss will be, and how many structures may be damaged. County figures are listed in Appendix 2.

The nine counties of the Apalachee Region are separated into township, range and sections for land measurement purposes. Each section is one square mile and is found on the USGS Maps (1":24,000') and the Florida DOT, General Highway Maps. The DOT maps have been reduced in size and included in this chapter. All the information on structures and losses to hurricane wind and water flooding are separated by section, township and range. In order to summarize, only the loss zone information is presented in this document. An additional county by county document is

included for county and Division of Emergency Management use. This document shows losses by section (Jackson County has 939 sections). The section by section county information had to be separated from the main document because it was not possible to bind it under one cover.

In order to assist Emergency Managers, county planners and other county officials, the study shows how many acres are in each loss zone as well as how many sections. Where sections are irregular or only portions of sections occur along borders, the study estimated total sections from these partial sections. A section, one square mile, has 640 acres. Large lakes and bays were excluded from the measurement process because they do not normally contain structures.

Each of the counties has acreage and number of sections listed in the summary, presenting a regional overview. Should detailed data be required it is recommended that the USGS 1:24,000 maps be used as a reference source for pinpointing structure density and structure type.

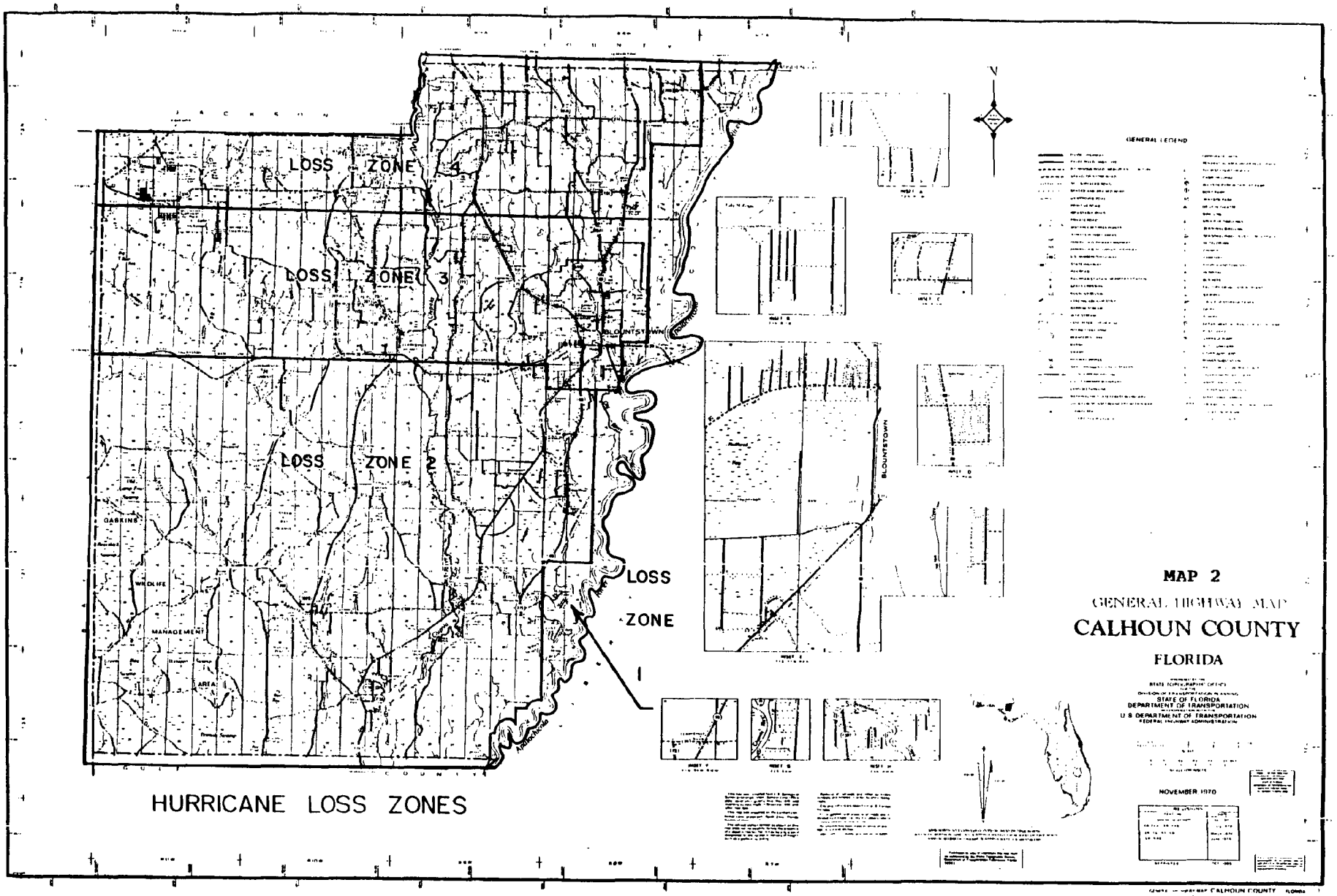

HURRICANE LOSS ZONES

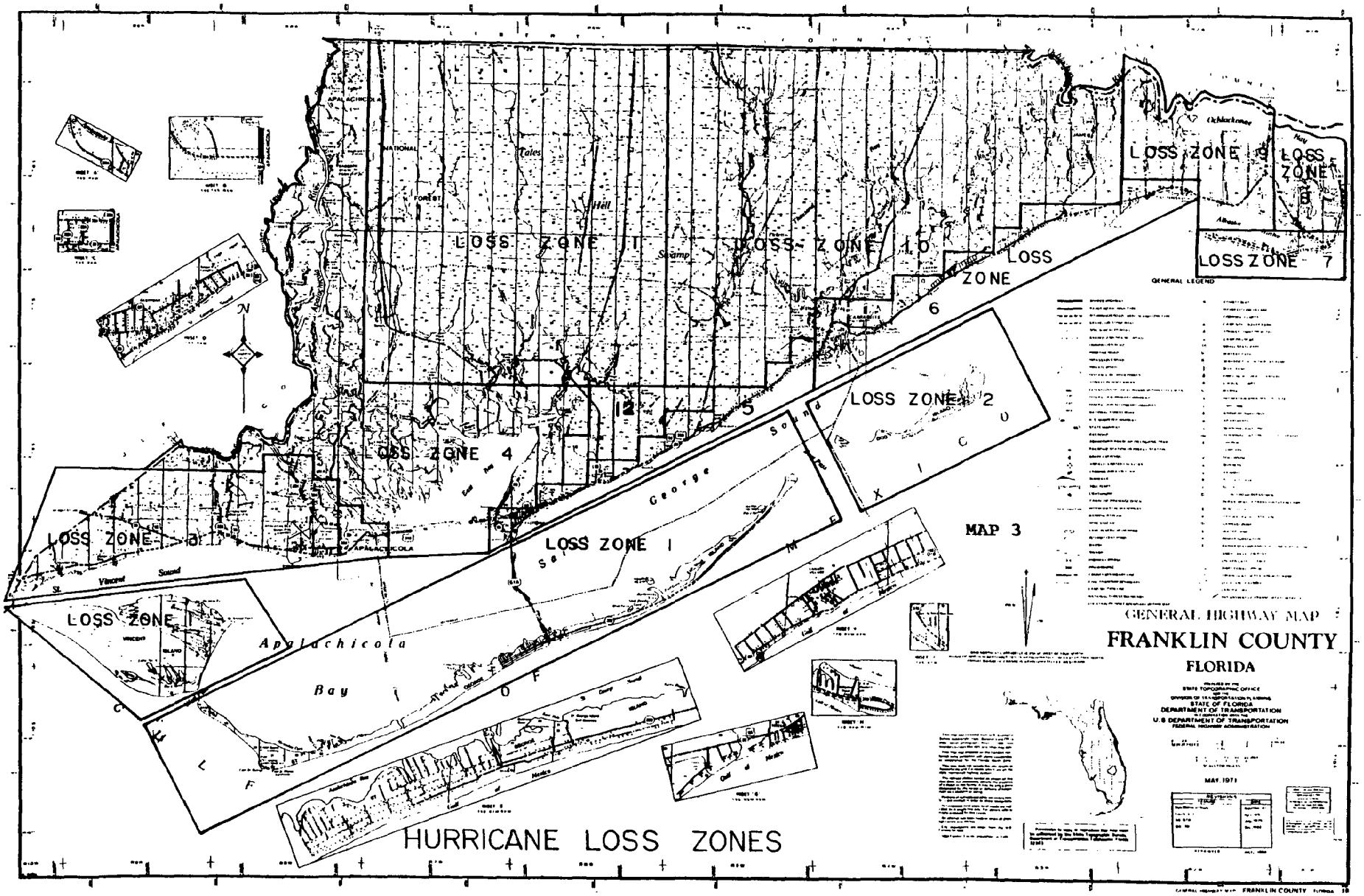
LOSS ZONE 1
LOSS ZONE 2
LOSS ZONE 3
LOSS ZONE 4
LOSS ZONE 5
LOSS ZONE 6
LOSS ZONE 7
LOSS ZONE 8
LOSS ZONE 9
LOSS ZONE 10
LOSS ZONE 11
LOSS ZONE 12
MAP 3
GENERAL HIGHWAY MAP
FRANKLIN COUNTY
FLORIDA
HURRICANE LOSS ZONES
Apalachicola Bay
St. Vincent Sound
GENERAL LEGEND

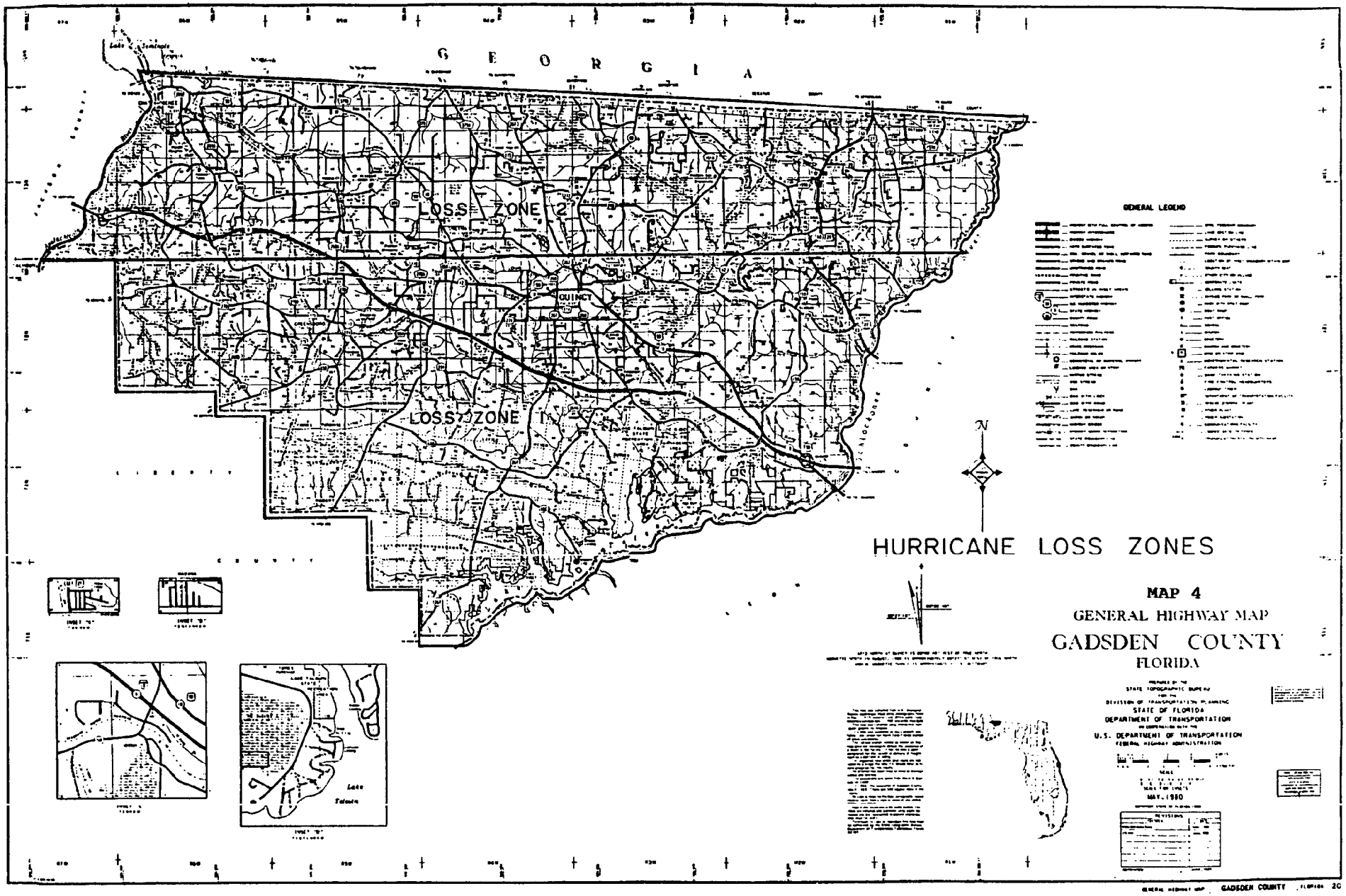
GEORGIA
LOSS ZONE 2
LOSS ZONE 1
QUINCY
GENERAL LEGEND
N
HURRICANE LOSS ZONES
MAP 4
GENERAL HIGHWAY MAP
GADSDEN COUNTY
FLORIDA
STATE OF FLORIDA
DEPARTMENT OF TRANSPORTATION
U.S. DEPARTMENT OF TRANSPORTATION
MAY, 1980
Lake Talquin
GENERAL HIGHWAY MAP GADSDEN COUNTY FLORIDA 20

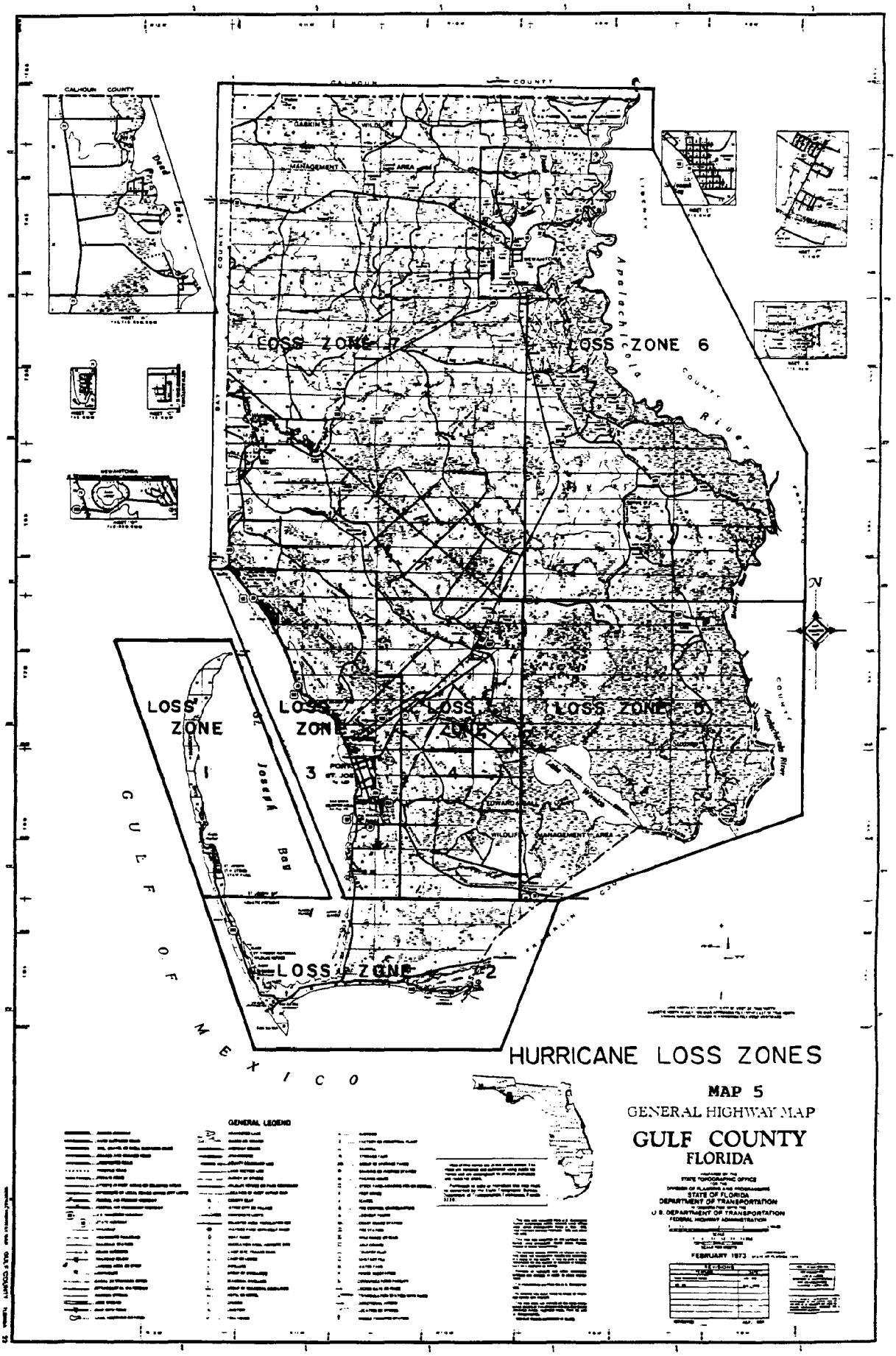
LOSS ZONE 7
LOSS ZONE 6
LOSS ZONE 1
LOSS ZONE 3
LOSS ZONE 4
LOSS ZONE 5
LOSS ZONE 2
GULF OF MEXICO
Apalachicola River
Joseph Bay
HURRICANE LOSS ZONES
MAP 5
GENERAL HIGHWAY MAP
GULF COUNTY
FLORIDA
STATE OF FLORIDA
DEPARTMENT OF TRANSPORTATION
U.S. DEPARTMENT OF TRANSPORTATION
FEDERAL HIGHWAY ADMINISTRATION
FEBRUARY 1973
GENERAL LEGEND

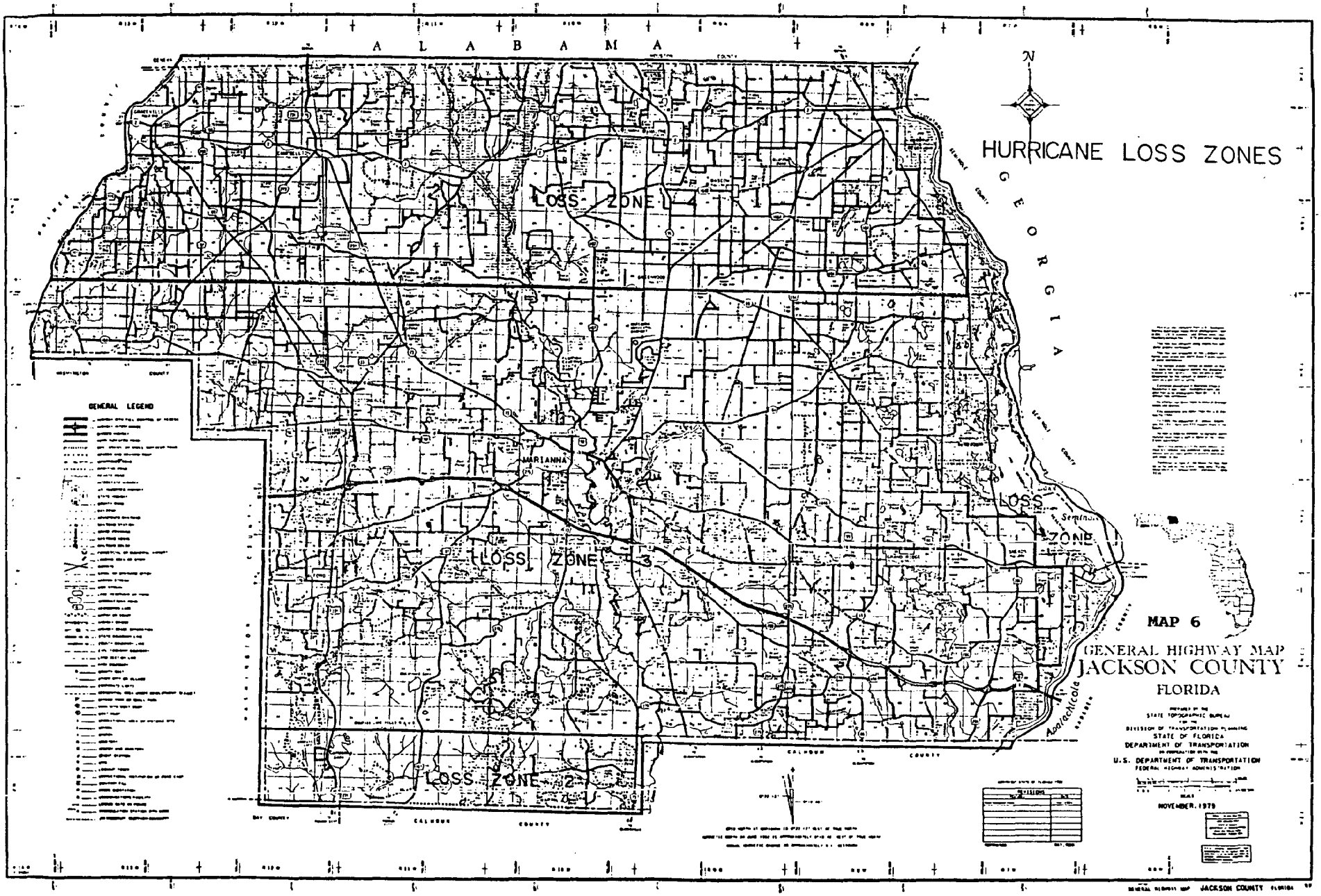
HURRICANE LOSS ZONES
ALABAMA
GEORGIA
LOSS ZONE 1
LOSS ZONE 2
LOSS ZONE 3
LOSS ZONE 4
MARIANNA
GENERAL LEGEND
MAP 6
GENERAL HIGHWAY MAP
JACKSON COUNTY
FLORIDA
STATE OF FLORIDA
DEPARTMENT OF TRANSPORTATION
U.S. DEPARTMENT OF TRANSPORTATION
NOVEMBER, 1979

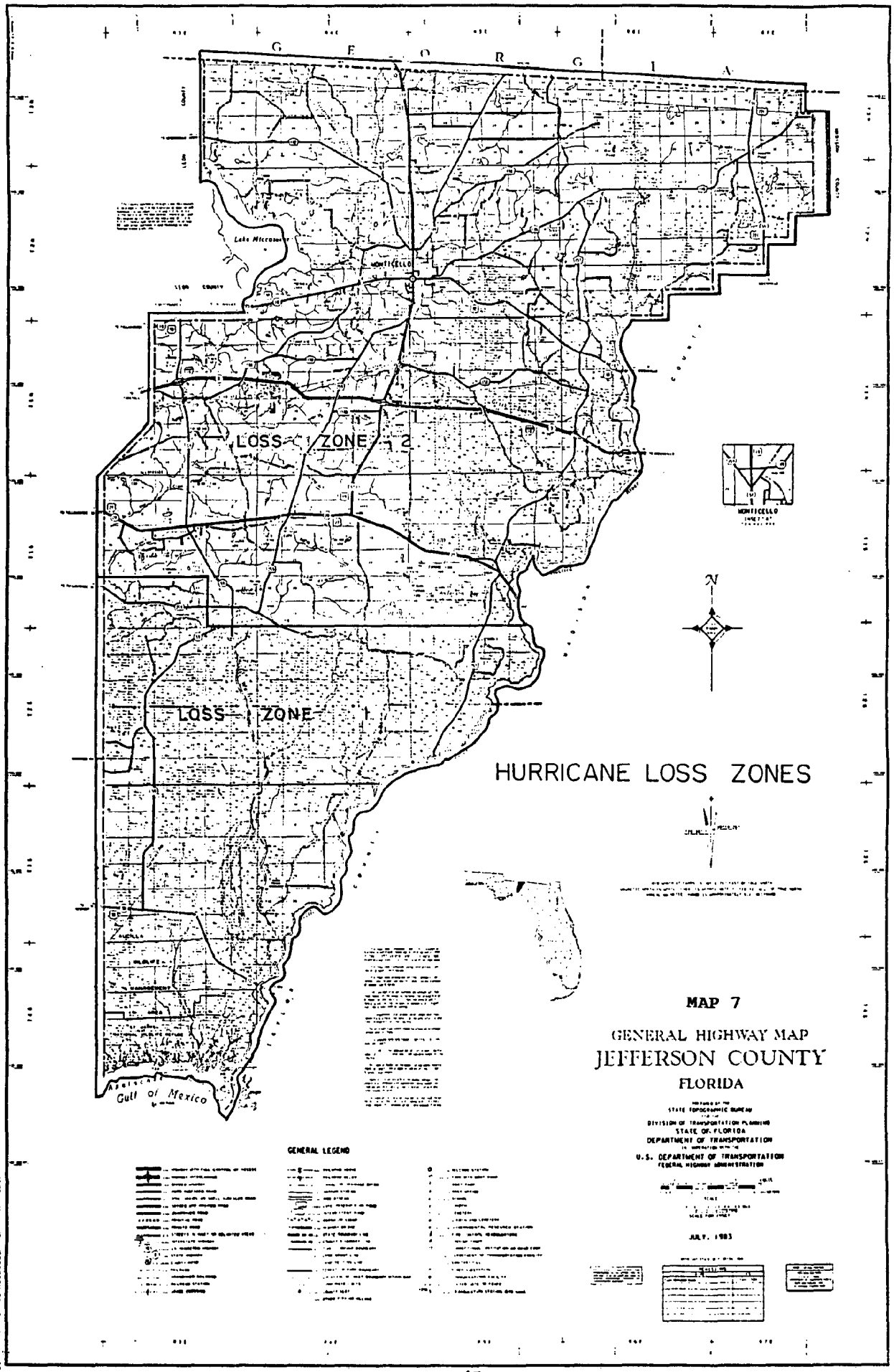
G E O R G I A
LOSS ZONE 2
LOSS ZONE 1
HURRICANE LOSS ZONES
N
MONTICELLO
Gulf of Mexico
MAP 7
GENERAL HIGHWAY MAP
JEFFERSON COUNTY
FLORIDA
DIVISION OF TRANSPORTATION PLANNING
STATE OF FLORIDA
DEPARTMENT OF TRANSPORTATION
U.S. DEPARTMENT OF TRANSPORTATION
FEDERAL HIGHWAY ADMINISTRATION
JULY, 1983
GENERAL LEGEND

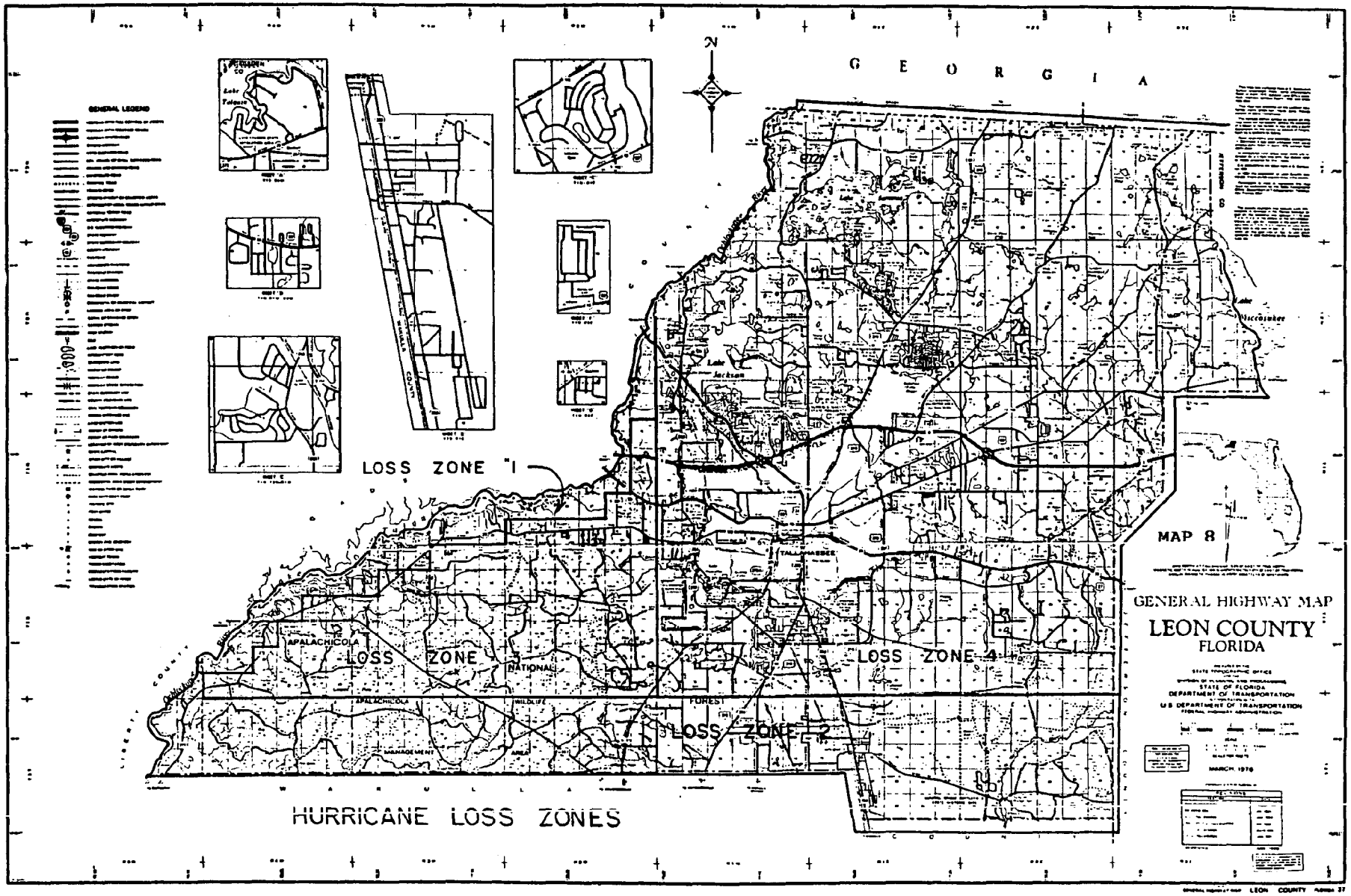
GENERAL LEGEND
G E O R G I A
N
LOSS ZONE 1
LOSS ZONE 2
LOSS ZONE 3
LOSS ZONE 4
APALACHICOLA
NATIONAL
FOREST
WILDLIFE
MANAGEMENT
Lake Jackson
Lake Miccosukee
MAP 8
GENERAL HIGHWAY MAP
LEON COUNTY
FLORIDA
STATE OF FLORIDA
DEPARTMENT OF TRANSPORTATION
U.S. DEPARTMENT OF TRANSPORTATION
MARCH 1976
HURRICANE LOSS ZONES

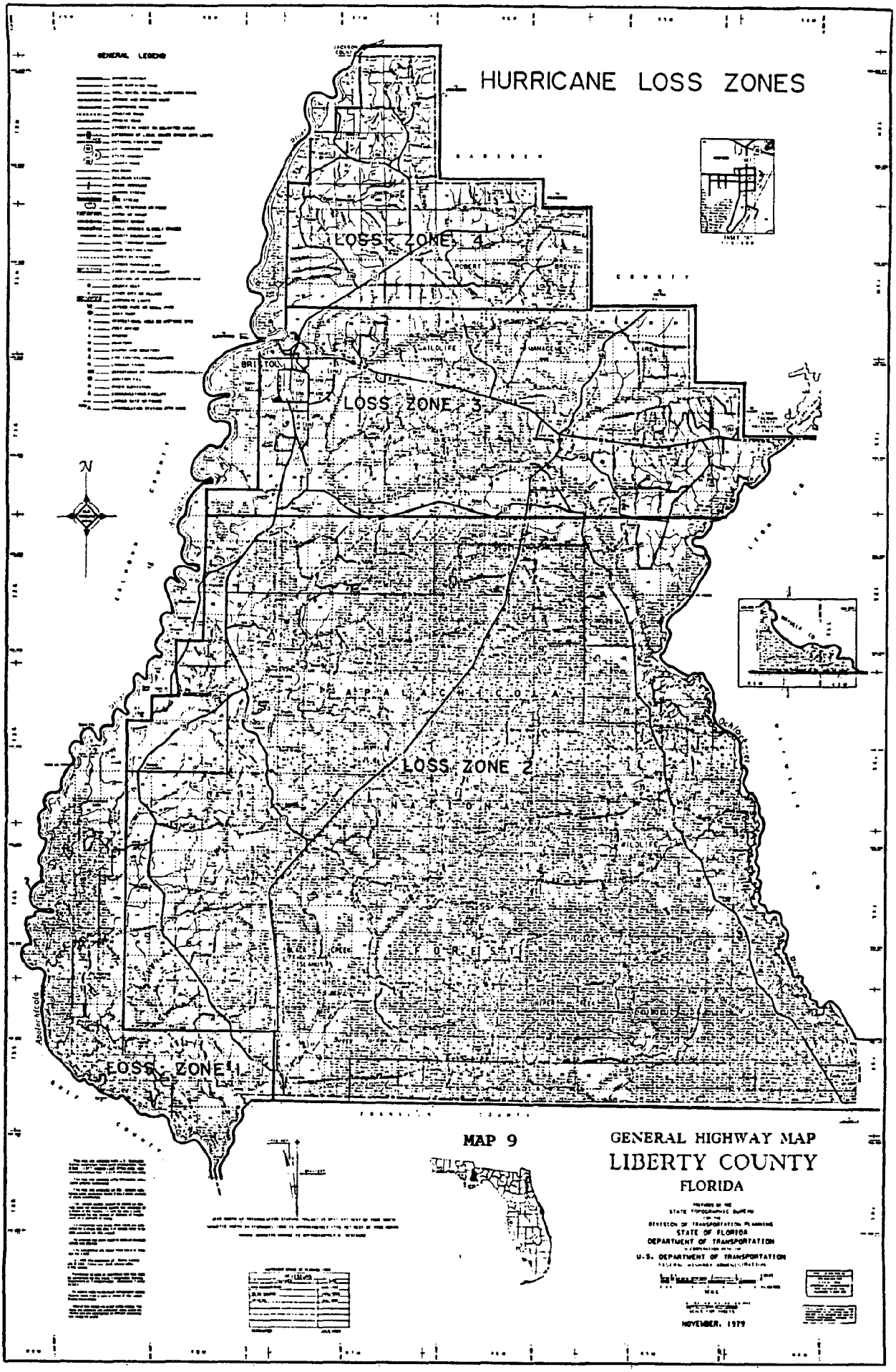
HURRICANE LOSS ZONES
GENERAL LEGEND
LOSS ZONE 4
LOSS ZONE 3
LOSS ZONE 2
LOSS ZONE 1
N
MAP 9
GENERAL HIGHWAY MAP
LIBERTY COUNTY
FLORIDA
STATE OF FLORIDA
DEPARTMENT OF TRANSPORTATION
U.S. DEPARTMENT OF TRANSPORTATION
NOVEMBER, 1979

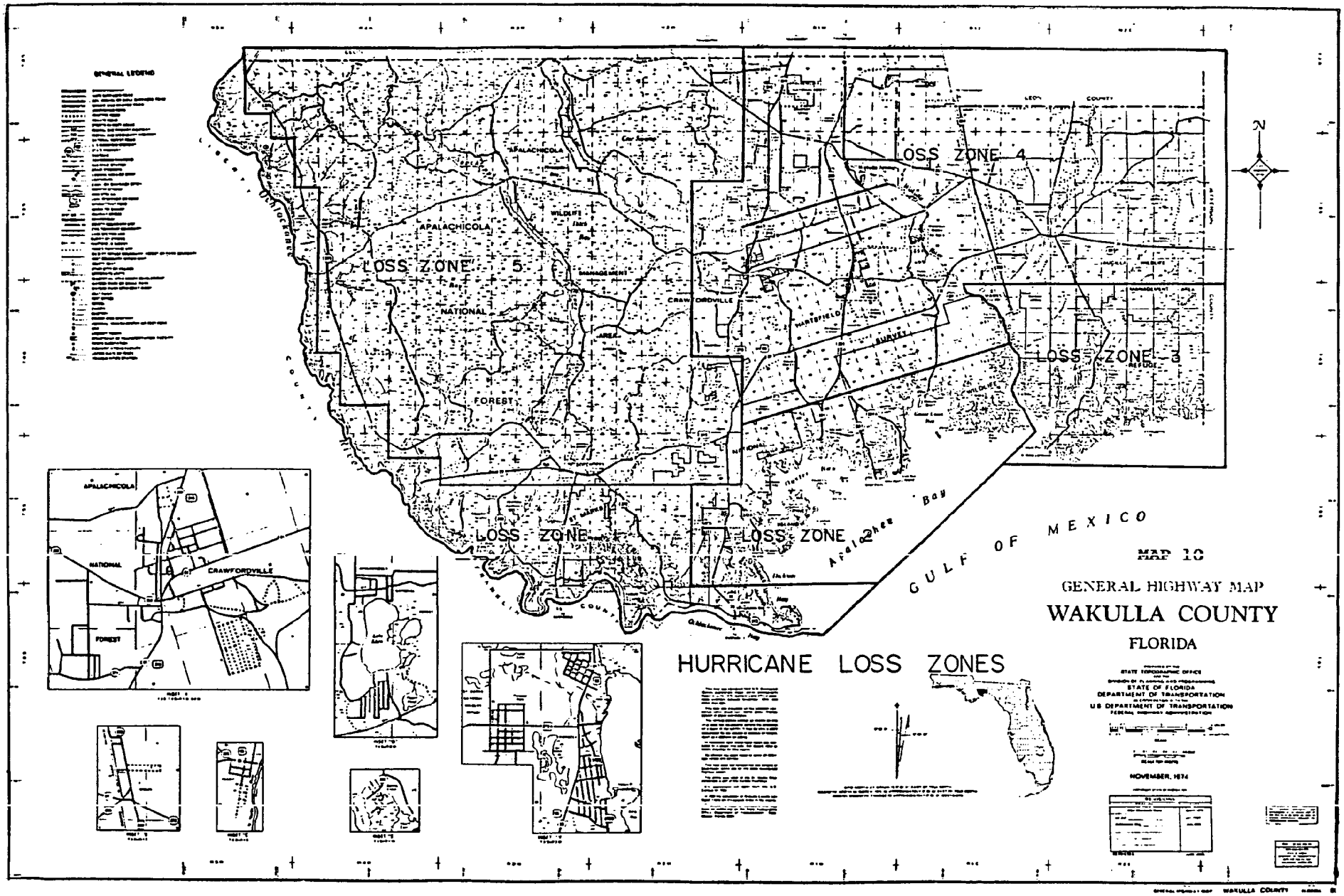
GENERAL LEGEND
LOSS ZONE 5
LOSS ZONE 4
LOSS ZONE 3
LOSS ZONE 1
LOSS ZONE 2
APALACHICOLA
NATIONAL
FOREST
CRAWFORDVILLE
WILDLIFE
MANAGEMENT
AREA
HARTSFIELD
SURVEY
LEON
COUNTY
GULF OF MEXICO
Apalachee Bay
N
HURRICANE LOSS ZONES
MAP 10
GENERAL HIGHWAY MAP
WAKULLA COUNTY
FLORIDA
STATE FLORIDA
DEPARTMENT OF TRANSPORTATION
U.S. DEPARTMENT OF TRANSPORTATION
NOVEMBER, 1974

SECTIONS/ACRES

Jefferson County

- Loss Zone 1 - Southern 1/3 of county
  180 Sections = 115,200 Acres

- Loss Zone 2 - Northern 2/3 of county
  413 Sections = 264,320 Acres

  Total Sections = 593/Total Acres = 379,520

Liberty County

- Loss Zone 1 - Apalachicola River
  77 Sections = 49,280 Acres

- Loss Zone 2
  530 Sections = 339,200 acres

- Loss Zone 3
  140 Sections = 89,600 Acres

- Loss Zone 4
  78 Sections = 49,920 Acres

  Total Sections = 825/Total Acres = 528,000

Calhoun County

- Loss Zone 1
  25 Sections = 16,000 acres

- Loss Zone 2
  298 Sections - 190,720 Acres

- Loss Zone 3
  128 Sections = 81,920 Acres

- Loss Zone 4
  97 Sections = 62,080 Acres

  Total Sections = 548/Total Acres = 350,720

Franklin County

- Loss Zone 1
  25 Sections = 16,000 Acres

- Loss Zone 2
  4 Sections = 2,560 Acres

- Loss Zone 3
  34 Sections = 21,760 Acres

- Loss Zone 4
  81 Sections = 51,840 Acres

- Loss Zone 5
  9 Sections = 5,760 Acres

- Loss Zone 6
  11 Sections 7,040 Acres

- Loss Zone 7
  3 Sections = 192 Acres

- Loss Zone 8
  6 Sections = 3,840 Acres

- Loss Zone 9
  17 Sections = 10,880 Acres

- Loss Zone 10
  188 Sections = 120,320 Acres

- Loss Zone 11
  162 Sections = 103,680 Acres

  Total Sections = 540/Total Acres = 345,600

Gadsden County

- Loss Zone 1
  336 Sections = 215,040 Acres

- Loss Zone 2
  189 Section = 120,960 Acres

  Total Section = 525/Total Acres = 336,000

Gulf County

- Loss Zone 1
  5 Sections = 3,200 Acres

- Loss Zone 2
  25 Sections = 16,000 Acres

- Loss Zone 3
  24 Sections = 15,360 Acres

- Loss Zone 4
  63 Sections = 40,320 Acres

- Loss Zone 5
  92 Sections = 58,880 Acres

- Loss Zone 6
  101 Sections = 64,640 Acres

- Loss Zone 7
  199 Sections = 127,360 Acres

  Total Sections = 509/Total Acres = 325,760

Jackson County

- Loss Zone 1
  38 Sections = 236,800 Acres

- Loss Zone 2
  45 Sections = 28,800 Acres

- Loss Zone 3
  562 Sections = 359,680 Acres

- Loss Zone 4
  294 Sections = 188,160 Acres

  Total Sections 939/Total Acres 600,960

Wakulla County

- Loss Zone 1
  57 Sections = 36,480 Acres

- Loss Zone 2
  60 Sections = 38,400 Acres

- Loss Zone 3
  43 Sections = 27,520 Acres

- Loss Zone 4
  217 Sections = 138,880 Acres

- Loss Zone 5
  272 Sections = 174,080

Total Sections = 649/Total Acres = 415,360

Leon County

- Loss Zone 1
  20 Sections = 12,800 Acres

- Loss Zone 2
  131 Sections = 83,840 Acres

- Loss Zone 3
  94 Sections = 60,160 Acres

- Loss Zone 4
  450 Sections - 288,000 Acres

Total Section = 695/Total Acres = 444,800

SUMMARY

County	Sections	Acres
Calhoun	548	350,720
Gadsden	525	336,000
Gulf	509	325,760
Franklin	540	345,600
Jackson	939	600,960
Jefferson	593	379,520
Leon	695	444,800
Liberty	825	528,000
Wakulla	649	415,360

Apalachee Region

- Total Sections = 5,823
- Total Acres = 3,726,720[1]

[1] Excludes large lakes and bays.

CHAPTER 7

HURRICANE SURGE & WIND FACTORS

HURRICANE SURGE & WIND FACTORS

The computer model, SPLASH II, written by the National Weather Service (NWS), indicates water surge on the outermost shoreline and winds over the ocean and inland water bodies. These figures are the most accurate estimations available until the follow-on computer program becomes available during July-August 1987. The new program is called SLOSH (Sea, Lake and Overland Surge From Hurricanes)

Water and Waves

The SPLASH II model being used for the project gives water surge heights for the first land the surge contacts. For our region this might be St. George Island, Cape San Blas, Dog Island or the mainland itself at St. Teresa, Alligator Point, or Jefferson County. The model cannot provide water increases for the bays behind the barrier islands. In order to compensate for this lack of water height increase in the bays, the project team reviewed other bays covered by SLOSH and previous hurricane results. A pattern was established to estimate the water increase on the protected shoreline. These water increase figures allow the project team to estimate water loss to structures along the shoreline and a short distance inland. The flooding distance inland varies with elevation increase. Without this system of estimating water loss many municipalities along the coast would show no loss to flooding. As a general rule the team used two-thirds of the estimated surge height from SPLASH II to calculate the interior

water increase. This technique, although crude, provides the counties with realistic loss estimates to the water increase during hurricanes.

The SPLASH II surge figures do not include wave build-up. In order to figure wave height along the exposed outer beaches the surge height is multiplied by 1.55 factor. For example, if the surge is 10 feet the wave height on the surge is 5.5 feet. The two figures added indicate the height of the surge plus waves (10' + 5.5' = 15.5') above mean sea level.

The force of the surge and waves striking buildings along the shoreline is devastating. This pounding can last for many hours depending on the forward speed of the hurricane. The waves are not breaking where they normally do but are crashing further inland. These elevated water levels can last as long as six to eight hours.

Along the interior bays and lakes the hurricane force winds "packs" the water up along the shoreline in the direction that it is blowing. This packing is determined by the direction of the storm approach, category and forward speed.

Rainfall is not calculated into the SPLASH II model. Rainfall amounts vary considerably between hurricanes and is not related to the size (category) of the hurricane. It is safe to assume heavy rainfall amounts will begin 6-12 hours prior to the hurricane eye overhead. Flooding of low lying areas occurs well in advance of storm arrival. Strong winds often preclude drainage of rainfall into bays and ocean because of the "packing" effect to the forward and right side of the hurricane. On the left side the winds blow water out to sea or against the backside of the barrier islands.

Winds

The first indication of weather change experienced by most residents is an increase in wind speed. Gradually the winds become gusty and may increase to gale force 10-12 hours prior to hurricane arrival. The bigger the storm the sooner hurricane strength winds occur. Winds may reach hurricane speed (74+ mph) six hours prior to landfall of the leading edge of the eye. The strong gusty winds plus the heavy thunderstorm activity can cause significant evacuation problems for those who delay leaving from the coastal or low lying areas. The strong winds blow down trees, limbs, and signs, and as they get stronger, the suspended traffic signals may come down on street intersections.

The SPLASH II windspeeds are ten-minute sustained winds which is an average over a ten-minute period. We need to know what the maximum gusts will be. The maximum gusts do most of the damage even if it only blows for 5 seconds. Using the ten-minute sustained winds we multiply by 1.3 factor to get a one-minute sustained wind and then by 1.43 for open water peak gusts, 1.22 for developed coastal areas and 1.11 for woodlands and rolling terrain. These three numerical factors are used to show the effects of surface friction to the air mass moving over it. In this region, open water offers very little friction, wooded, rolling terrain the most friction.

Movement of the hurricane over land and away from the warm tropical water sustaining the energy causes it to gradually dissipate. The pressure gradient becomes less pronounced and the pressure "fills" (the hurricane central pressure increase). As the hurricane continues to move inland it eventually weakens and is down-graded to a tropical storm when the winds decrease

to less than 74 mph. The bleed-off factor caused by over land movement is called Malkin's Factor and is shown in the following example:

Hurricane Location Miles Inland	Peak Gust Reduction (%)	Peak Gust Windpseed Bleed off (Example)
Coastline	100	150 mph
5	.98	147 mph
10	.96	144 mph
15	.94	141 mph
20	.92	138 mph
25	.90	135 mph
30	.88	132 mph
35	.87	130 mph
40	.86	129 mph
45	.85	127 mph
50	.84	126 mph

With 150 mph peak gusts at the coastline, the wind speed would decrease to 126 mph when the hurricane has traveled 50 miles inland and continue to decrease if it remains over land.

The counter-clockwise wind circulation around the eye of the hurricane is always present in the northern hemisphere. What is difficult to visualize is what direction the winds will be blowing from as the hurricane moves towards you. In order to be able to predict wind direction we need to know whether the storm will pass to the left or right of our location. The worst sector of the hurricane is usually the right forward portion. Directions are determined as if you are sitting in the eye facing the direction the storm is moving. Normally there is 180° reversal of wind direction as the storm progresses over a fixed location.

The strongest winds occur between 15 and 25 mile radius from the center of the eye. The eye width varies, but an 8-15

TABLE 27

WINDSPEED PERCENTAGE OF LOSS TO STRUCTURES

SR - Single Family Residential
MR - Multi-Family Residential
MH - Mobile Homes
C - Commercial
I - Industrial
PU - Public Utility
AG - Agricultural Structures
PT - Public Transport Structures
HC - Health Care
GI - Government and Institutional

Windspeed (mph) Maximum Peak Gust	Type of Structure									
	SR	MR	MH	C	I	PU	AG	PT	HC	GI
40	.1%	.5%	.13%	.4%	→	→	→	→	→	→
50	1.4	.7	.22	.6	→	→	→	→	→	→
60	1.7	.9	.38	.8	→	→	→	→	→	→
70	2.3	1.4	.74	1.3	→	→	→	→	→	→
80	2.9	1.8	1.1	1.7	→	→	→	→	→	→
90	3.4	2.1	1.8	2.0	→	→	→	→	→	→
100	3.9	2.4	3.0	2.3	→	→	→	→	→	→
110	4.7	3.0	5.0	2.9	→	→	→	→	→	→
120	5.5	3.5	8.5	3.4	→	→	→	→	→	→
130	7.4	4.8	14.0	4.7	→	→	→	→	→	→
140	9.3	6.0	24.	5.9	→	→	→	→	→	→
150	12.7	8.5	39.9	8.4	→	→	→	→	→	→
160	16.	11.	67.3	10.9	→	→	→	→	→	→
170	21.8	15.6	100	15.6	→	→	→	→	→	→
180	27.5	20.1	100	20.2	→	→	→	→	→	→
190	34.2	26.3	100	26.8	→	→	→	→	→	→
200	42.1	33.8	100	34.1	→	→	→	→	→	→

Example: At 140 mph maximum peak gust, single family residential structures (SR) are estimated to lose 9.3% of the value of the structure; multi-family residential (MR) 6.0%; mobile homes 24%; commercial, industrial, public utility, agricultural, public transport, health care (HC) and governmental/institutional (GI) 5.9% of the structure value.

mile width occurs in most hurricanes. In the vicinity of the eye there are extreme updrafts and downdrafts. The eye has dry, cold air from high altitudes moving down while the wall cloud has warm, moist air spiraling upward. Around the wall cloud, stretching for 40 to 60 miles outward, are massive thunderstorms. Surrounding this mass of weather especially in the right forward quadrant are bands of heavy rain and severe weather. At higher altitudes there usually appears a broad band of clouds stretching several hundred miles in all directions. The eye and this broad band of upper level clouds is what is usually seen on satellite pictures on television.

Water Losses

There are two types of flooding loss to structures:

(1) Velocity surge - this is the elevated water level with waves on top along beaches and open bays that are striking structures; and

(2) Static water increase - this is the gradual increase of water usually associated with inland flooding that slowly flows into structures.

The velocity surge is hitting structures with great force which is due to the forward speed of the water and the weight of the water. The destructive power of the velocity surge is the major problem for structures on or near the beach or on shorelines of large bays.

The major insurance companies and FEMA have developed graphs showing losses to structures due to storm surge flooding. Types of structures are separated into six primary categories:

(1) Single unit home
(2) Multi-unit homes
(3) Mobile homes
(4) Commercial structures
(5) Industrial structures
(6) Public facility structures

The graphs from FEMA and the insurance companies give percent damage for the height of the water above floor level. The following tables show the percent loss of the structure value for the six broad categories of structures.

The insurance company and FEMA charts have been updated after each hurricane from insurance claim forms filed. Water damage to structures from many hurricanes and floods provides an estimation on the potential value loss to structures during future hurricanes.

A five-foot flood level shows the following losses to the six categories of structures:

Type Structure	Percent Damage
1) Single Unit	55
2) Multi-Unit	25
3) Mobile Home	82
4) Commercial Structures	27
5) Industrial Structures	7
6) Public Facilities	10

People living in low areas, near rivers and on or near the shorelines in single family multi-unit buildings or mobile homes should go to a designated shelter.

Adding the wind loss percentage to the estimated water losses presented here provides a total loss figure.

DIAGRAM 1

STORM SURGE FLOODING DEPTH / PERCENT DAMAGE, SINGLE UNIT

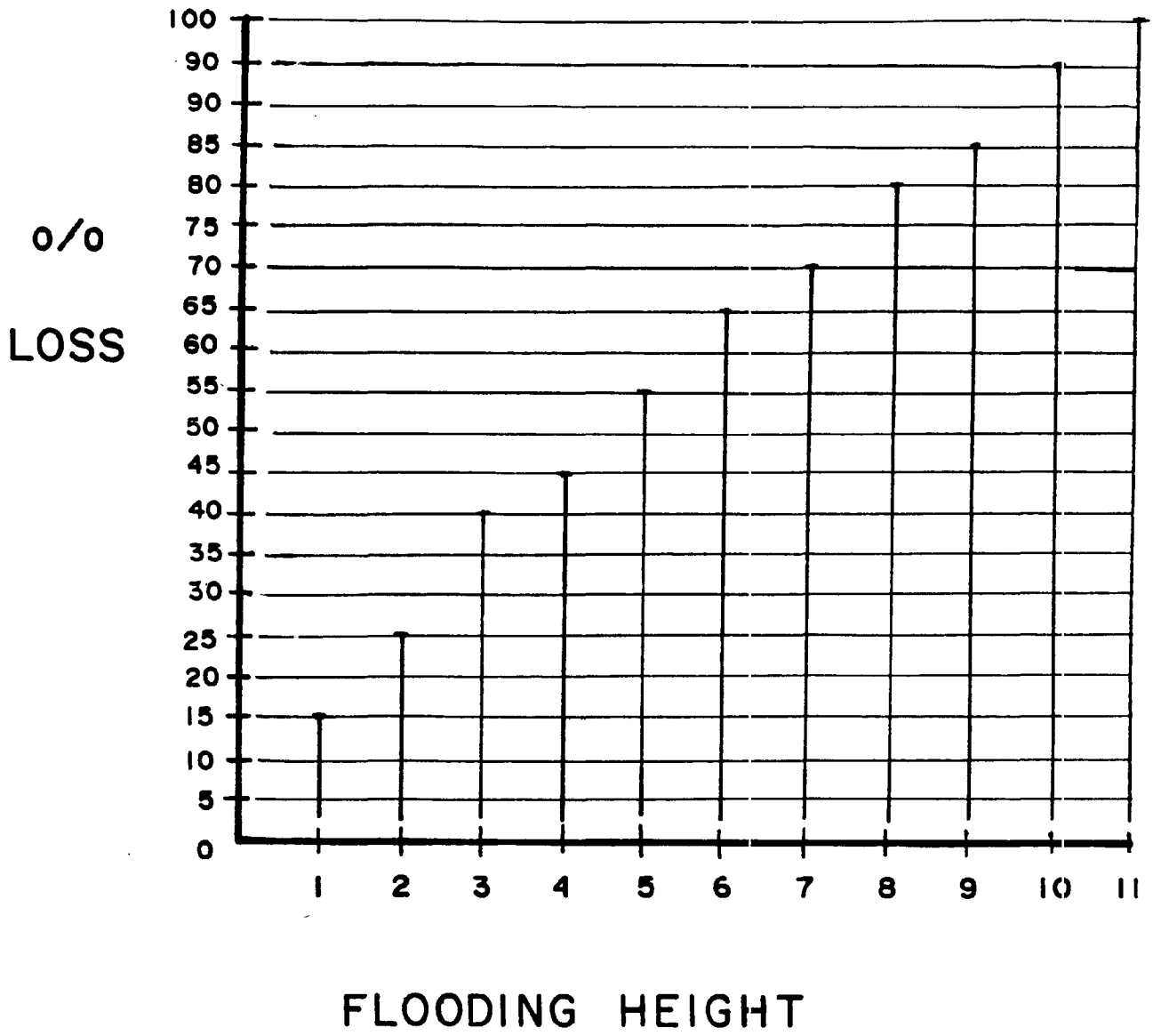

SOURCE: FRIEDMAN 1974

DIAGRAM 2

STORM SURGE FLOODING DEPTH / PERCENT DAMAGE, MULTI-UNIT

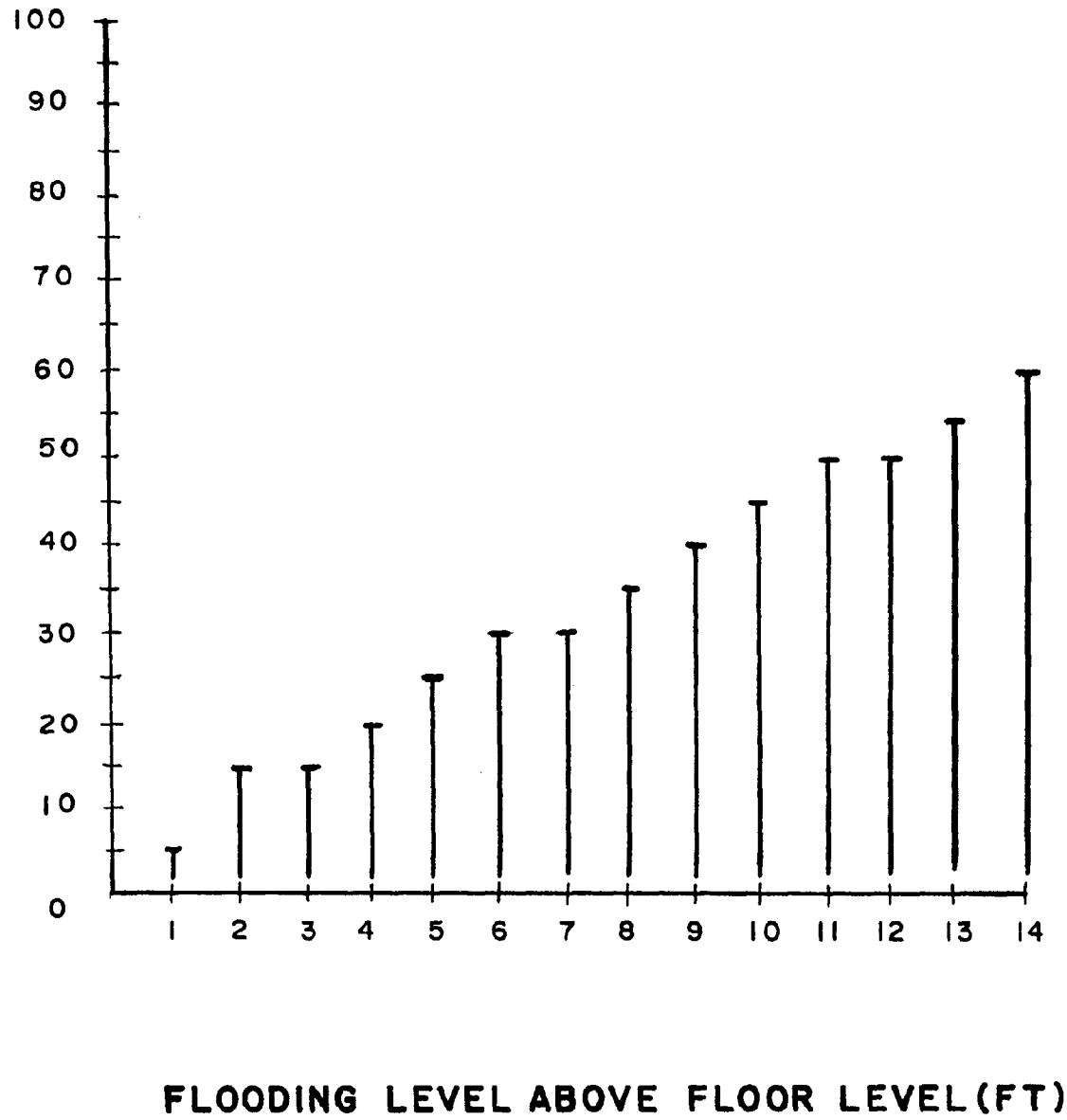

SOURCE: FRIEDMAN 1974

DIAGRAM 3

STORM SURGE FLOODING DEPTH / PERCENT DAMAGE, MOBILE HOME

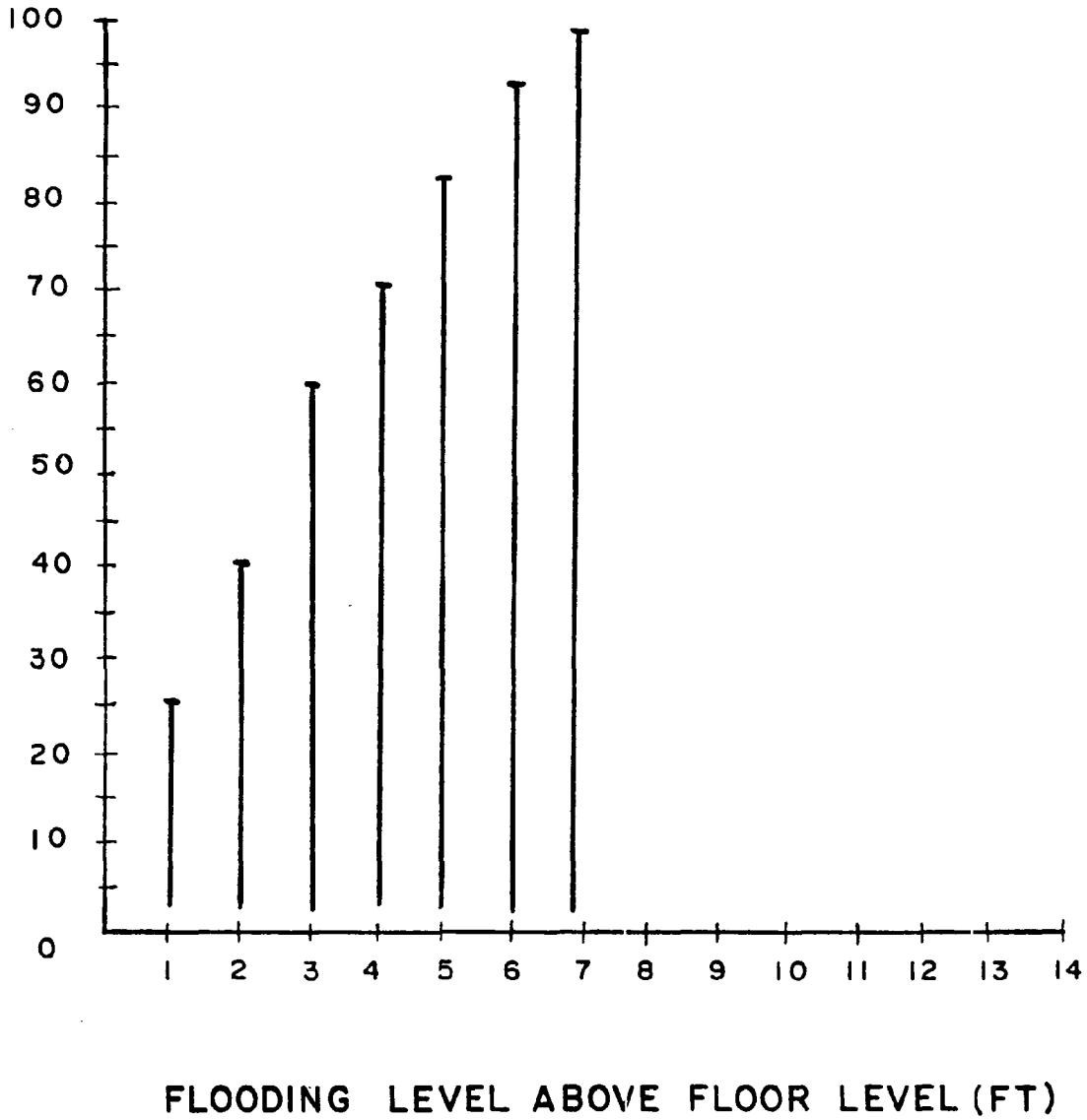

DIAGRAM 4

STORM SURGE FLOODING DEPTH / PERCENT DAMAGE, COMMERCIAL STRUCTURES

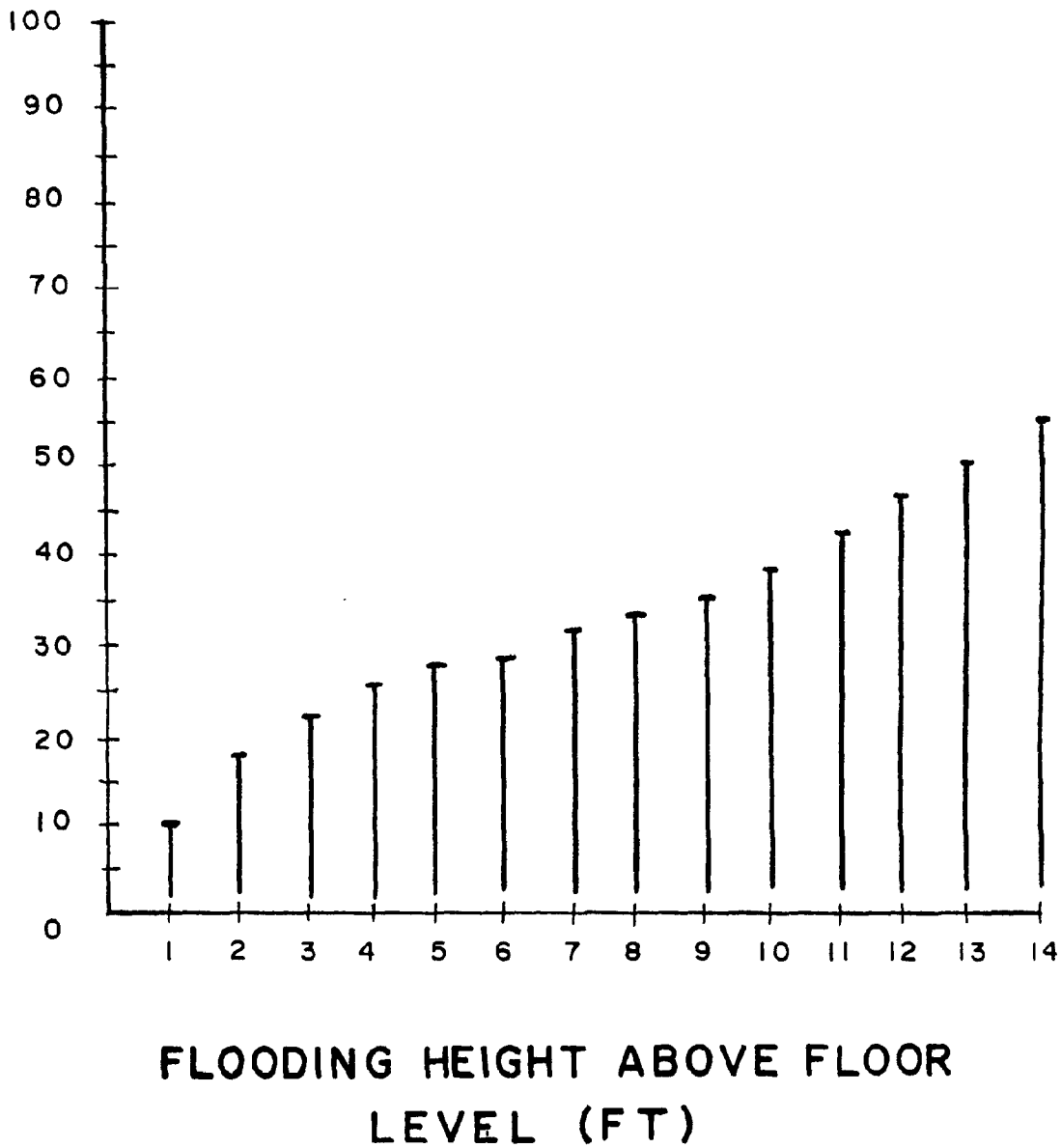

SOURCE: J.H. WIGGINS CO. '78

DIAGRAM 5

STORM SURGE FLOODING DEPTH / PERCENT DAMAGE, INDUSTRIAL STRUCTURES

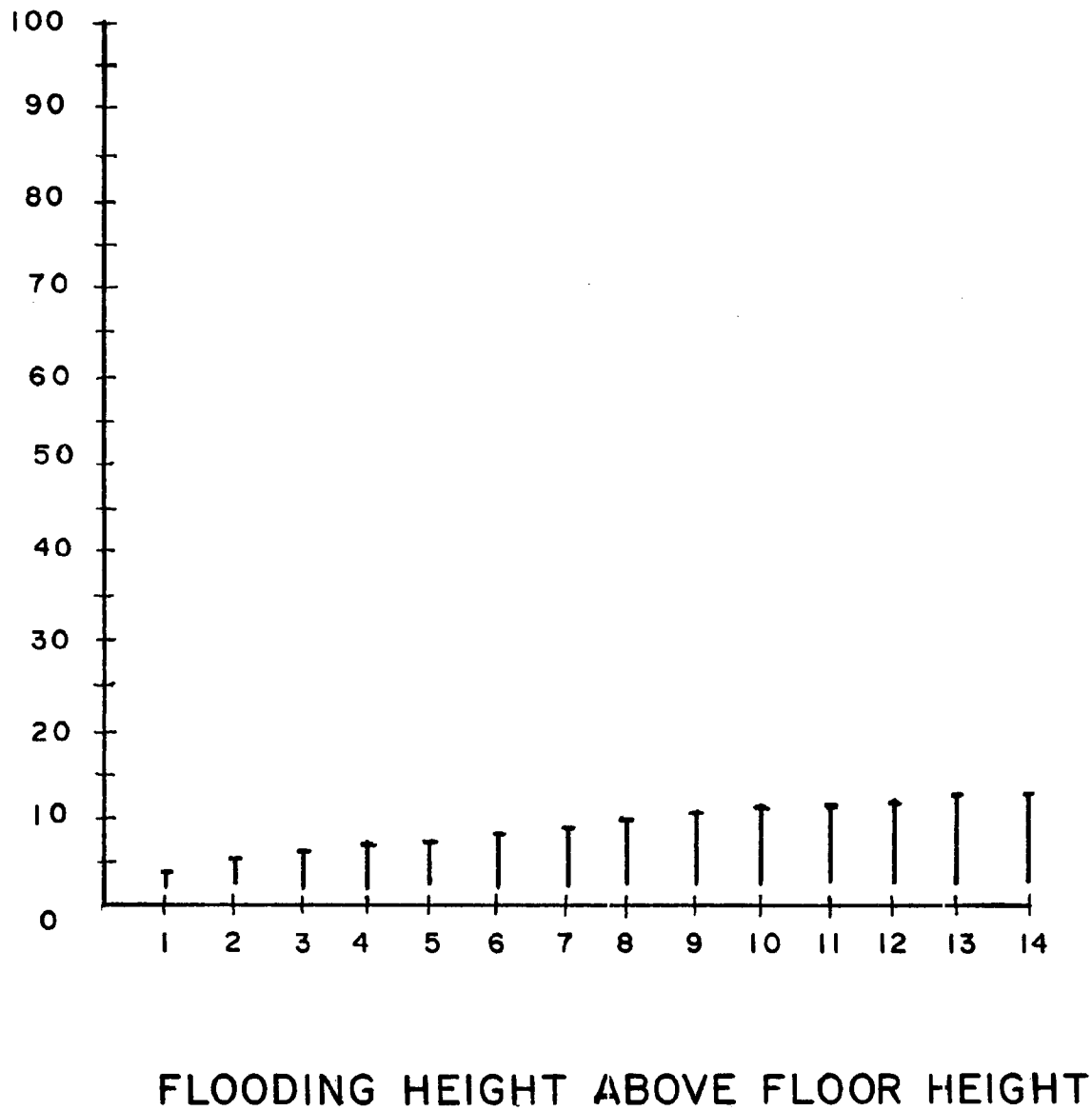

SOURCE: J.H. WIGGINS CO. '78

DIAGRAM 6

STORM SURGE FLOODING DEPTH / PERCENT DAMAGE, PUBLIC FACILITIES STRUCTURES

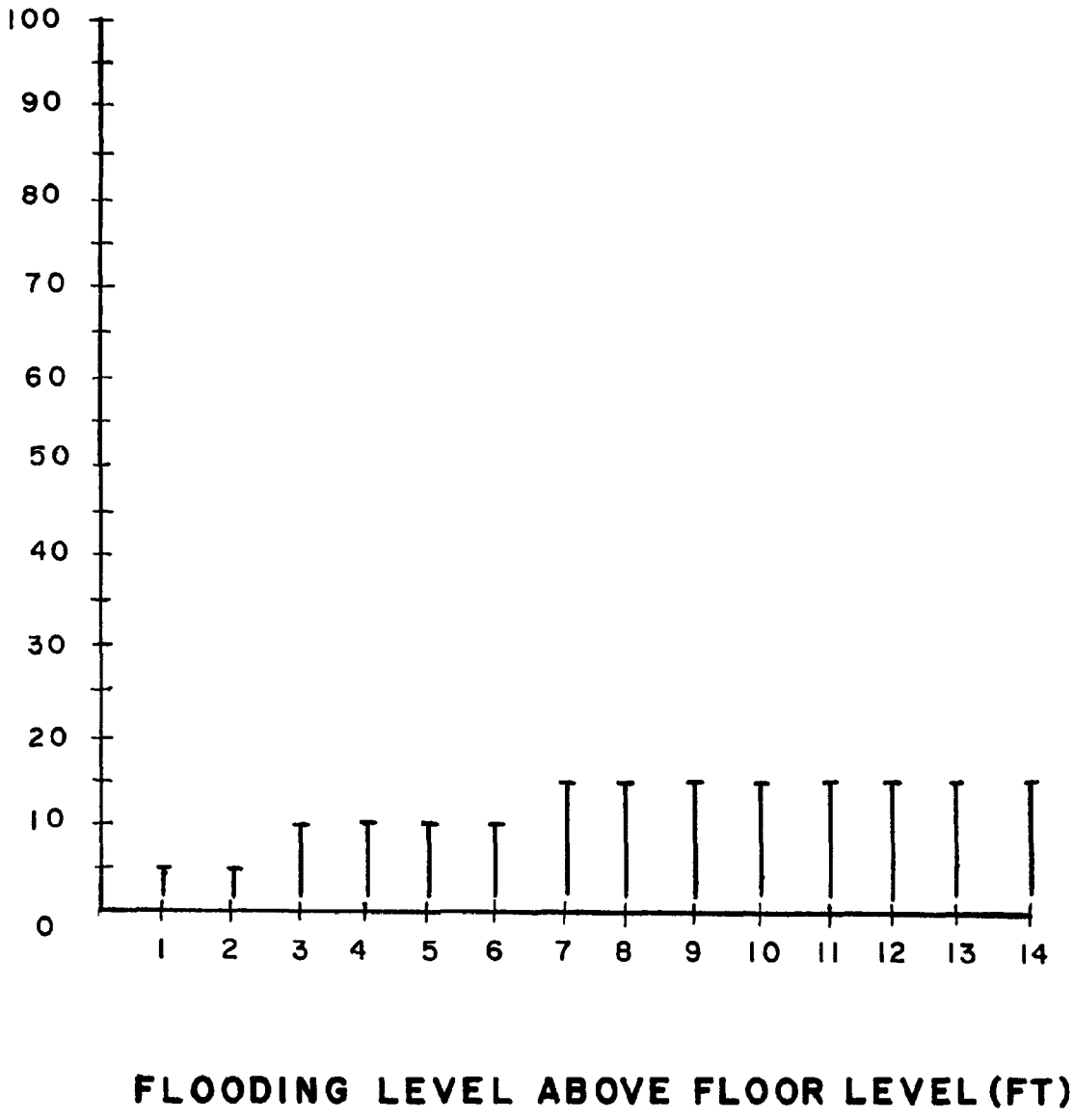

SOURCE: FRIEDMAN 1974

CHAPTER 8

SERVICES

SERVICES

After a hurricane has passed through an area, county and local governments are confronted with public services that are not functioning, such as drinking water, sewage treatment, electric power, communication systems and transportation networks. Hospitals and nursing homes are forced into crisis management conditions because of utility disruptions and the inability of the staff to travel to and from work. The normal operations of most hospitals, nursing homes and public services must be provided on a 24-hour basis which requires shift work.

The first step in determining how vulnerable the region is to service disruption or destruction is to locate each of the facilities and to analyze how many customers depend on the facility for service. The hospitals and nursing homes should show how many patients each can house if fully occupied. The next step is to determine where the facilities are located to assist in assessing vulnerability to hurricane damage or service disruption. The planning for future construction of essential public facilities must consider the potential disruption of service or destruction to hurricane surge and wind damage and locate in safer areas.

Listings of public facilities are included which have been separated by county. These listings cover key electric facilities, wastewater and sewage facilities, potable water treatment facilities, hospitals and nursing homes. County maps show locations for these facilities. Number of customers and estimated value of the facility are provided where available.

Dollar values provided by local and county governments usually are original cost of construction. Present day replacement estimates are very difficult for local governments to determine. Where insurance coverage figures are used it must be determined whether the coverage is adequate to actually replace or repair the facility if it is destroyed more than 50%. This 50% figure is often used by insurance companies as a "total loss" or "total write-off", for the structure. Caution must be used as many insurance interpretations exist as to what is considered a total loss to a structure.

Figures provided by SPLASH II computer generated wind and water figures provide the estimated impact to each structure or facility. Previous hurricanes have provided figures for actual losses to public facilities. A public facility experiencing a 2' surge above floor level and 75 mile per hour winds is estimated to receive 8% structural damage. This damage is estimated to result in one day of service disruption of the facility. Increasing the water surge to 9' and the wind velocity to 140 mph the loss in value to the structure is 20% and the out of operation time increases to 15 - 20 days.

Unfortunately the repair of public facilities often involves several systems in the building. Rebuilding of walls, windows and roof usually cannot be completed until electrical power and water systems have been repaired. Lack of telephones and blocked streets add to the time required for repairs and return to normal operations.

The following tables list the public facilities separated into public service functions: electric, waste water, sewage, potable water, hospitals, and nursing homes. (Tables 28-32).

ELECTRIC FACILITIES SERVING THE APALACHEE REGION

TABLE 28: ELECTRIC FACILITIES SERVING THE APALACHEE REGION

NAME OF THE COMPANY	LOCATION OF THE FACILITY	COUNTIES SERVED IN THIS REGION	NUMBER OF CUSTOMERS	VALUE(2) (dollars)	LOSS ZONE
FLORIDA POWER CORP.					
Substations:					
Apalachicola	T9S,R8W,SEC.1	Franklin	(Note 1)	1184386	3
Arran	T3S,R2W,SEC.27	Wakulla		485705	5
Beacon Hill	T6W,R1W,SEC.30	Gulf		468740	7
Bradfordville West	T2N,R1E,SEC.8	Leon		738951	4
Carrabelle	T7S,R4W,SEC.17	Franklin		1308779	10
Carrabelle Beach	T7S,R5W,SEC.24	Franklin		241085	10
Crawfordville	T3S,R2W,SEC.35	Wakulla		5436971	4
Drifton	T1N,R5E,SEC.8	Jefferson		3344223	2
East Point	T8S,R6W,SEC.20	Franklin		518896	4
Havana	T3N,R2W,SEC.32	Gadsden		971735	2
Hosford	T1S,R6W,SEC.13	Liberty		79050	3
Jackson Bluff	T1S,R1W,SEC.16	Leon		1174861	3
Mobile #3	T1N,R4E,SEC.5	Jefferson		510910	2
Monticello	T2N,R5E,SEC.20	Jefferson		1692631	2
Ochlockonee	T6S,R2W,SEC.24	Franklin		437543	9
Port St. Joe	T8S,R10W,SEC.6	Gulf		8266540	3
Port St. Joe Industrial	T7S,R11W,SEC.35	Gulf		814974	3
Quincy	T2N,R3W,SEC.7	Gadsden		3210471	1
River Junction	T4N,R6W,SEC.33	Gadsden		1213902	2
St. Marks	T3S,R1E,SEC.35	Wakulla		1409876	3
Seminole Asphalt	T4S,R1E,SEC.3	Wakulla		15575	4
Sopchoppy	T5S,R3W,SEC.1	Wakulla		25739	5
Tallahassee	T1S,R1W,SEC.7	Leon		2372505	4
FLORIDA PUBLIC UTILITIES CO.		Calhoun, Jackson, Liberty			
Altha Substation	T1S,R8W,SEC.3			120000	3
Blountstown Substation	T1N,R9W,SEC.3			150000	1
GULF POWER CO.		Jackson	N.A.		
Substations:					
Alford	T3N,R11W,SEC.4			255256	3
Chipola	T4N,R10W,SEC.2			733761	3
Cypress	T4N,R8W,SEC.8			223810	3
Graceville	T6N,R13W,SEC.3			786937	4
Grandridge	T4N,R7W,SEC.20			506148	3
Marianna	T4N,R10W,SEC.6			1417824	3
Scholz	T3N,R7W,SEC.12			93261705	3

TABLE 28: ELECTRIC FACILITIES SERVING THE APALACHEE REGION

NAME OF THE COMPANY	LOCATION OF THE FACILITY	COUNTIES SERVED IN THIS REGION	NUMBER OF CUSTOMERS	VALUE (MILLION $)	LOSS ZONE
CITY OF BLOUNTSTOWN	NE int. of River Rd. and Midway Ave. Blountstown, Fl	Calhoun	1273	52500	1
CITY OF CHATAHOOCHEE	N.A.	Gadsden	1293	N.A.	
HAVANA POWER AND LIGHT		Gadsden	1168		
non generating substation	110 East 14th Ave. Havana, Fl			49500	2
after improvements (expected date for completion: November, 86)				250000	
QUINCY MUNICIPAL ELECTRIC non generating substation	NW SR. 268 and Burmah Dr Quincy, Fl	Gadsden	4180	672921	1
CITY OF TALLAHASSEE		Leon	64670		
Arvah B. Hopkins Generating Plant	Geddie Rd. Tallahassee, Fl			144417058	3
Sam O. Purdom Generating Plant	Sr 363 ST Marks, Fl			76499490	4
Substations:					
City Hall	300 S. Adams St. Tallahassee, Fl			N.A.	4
Tallahassee Police Dpt.	226-34 E. 7th Ave. Tallahassee, Fl			N.A.	4
Peak Shaving Gas Plant	3601 N. Meridian Rd. Tallahassee, Fl			N.A.	4
Substation 1	400 E. Van Buren St Tallahassee, Fl			3428250	4

TABLE 28: ELECTRIC FACILITIES SERVING THE APALACHEE REGION

NAME OF THE COMPANY	LOCATION OF THE FACILITY	COUNTIES SERVED IN THIS REGION	NUMBER OF CUSTOMERS	VALUE (MILLION $)	LOSS ZONE
CITY OF TALLAHASSEE, cont.					
Substation 2	1100 Birmingham St Tallahassee, Fl			3207750	4
Substation 3	1000 Lipona Rd Tallahassee, Fl			2524200	4
Substation 4	Miccosukee and Riggins Rds. Tallahassee, Fl			3006100	4
Substation 5	Capital Circle Rd. Tallahassee,FL			980650	4
Substation 6	400 Canal St Tallahassee, Fl			2620800	4
Substation 7	I-10 and SR 319 Tallahassee, Fl			2737350	4
Substation 8	Henderson Rd W of Grady Rd Tallahassee,, Fl			2201850	4
Substation 9	200 yds E US 27 near Days Inn, Tall. Fl			2339400	4
Substation 10	Mission Rd and I-10 Tallahassee, Fl			1686300	4
Substation 13	Woodward Ave and Call St Tallahassee, Fl			1120350	4
GULF COAST ELECTRIC COOP., INC.		Gulf, Calhoun, Jackson	7000		
Clarksville Substation	Jtn. Hways. 71 and 73 Clarksville, Fl				2
Wewahitchka Substation	W River Rd,1/4 mile Hwy 22 Wewahitchka, Fl				6
TALQUIN ELECTRIC COOP., INC.					
Bradfordville Substation	T2N,R1E,SEC.15	Leon	970	148913	4

TABLE 28: ELECTRIC FACILITIES SERVING THE APALACHEE REGION

NAME OF THE COMPANY	LOCATION OF THE FACILITY	COUNTIES SERVED IN THIS REGION	NUMBER OF CUSTOMERS	VALUE (MILLION $)	LOSS ZONE
TALGUIN ELECTRIC, cont.					
Bristol Substation	T1S,R7W,SEC.5 CR 379A	Liberty	1046	240299	3
Buck Lake Substation	T1N,R2E,SEC.27	Leon	2388	657046	4
Centerville Substation	T2N,R1E,SEC.25 off Centerville Rd.	Leon	835	98306	4
Greensboro Substation	T2N,R5W,SEC.18	Gadsden	995	261856	1
Gretna Substation	T2N,R4W,SEC.5 SR 270 and 65A	Gadsden	2194	167849	1
Harbinwood Substation	T1N,R1W,SEC.4 off SR 63	Leon	1198	203900	4
Havana Substation	T2N,R2W,SEC.11 off SR 63	Gadsden	1648	590968	1
Hilliardville Substation	T2S,R1W,SEC.31 SR 269 and SR 267	Wakulla	2326	563955	4
Hinson Substation	T3N,R2W,SEC.22 SR 63 and SR 150A	Gsdsden	1004	136628	2
Hosford Substation	T1S,R6W,SEC.13 SR 65 and SR 20	Liberty	767	124453	3
Killearn Substation	T2N,R1E,SEC.10	Leon	132	1054141	4
Lake Bradford Substation	T1S,R1W,SEC.6 off SR 20	Leon	6108	121444	4
Lake Jackson Substation	T2N,R2W,SEC.36 off SR 63	Leon	1844	488444	4
Miccosukee Substation	T2N,R2E,SEC.29 off SR 59	Leon	765	155088	4
Oak City Substation	T1N,R1E,SEC.20 off SR 263	Leon	1059	82720	4

TABLE 28: ELECTRIC FACILITIES SERVING THE APALACHEE REGION

NAME OF THE COMPANY	LOCATION OF THE FACILITY	COUNTIES SERVED IN THIS REGION	NUMBER OF CUSTOMERS	VALUE (dollars)	LOSS ZONE
TALGUIN ELECTRIC, cont.					
Oak Grove Substation	T3N,R5W,SEC.16	Gadsden	673	213452	2
Pt. Milligan Substation	T3N,R3W,SEC.34 off SR 161	Gadsden	994	71326	2
Shadeville Substation	Hartsville Survey, Sec. 36 off SR 365	Wakulla	1506	101409	4
Wetumpka Substation	Sec. 41, Little River Srvy. SR 65B and SR 267	Gadsden	1169	501197	1
TRI-COUNTY ELECTRIC COOP., INC		Jefferson			
Monticello Substation	1320 E Rocky Branch Road Monticello, FL		1096	200000	2
WEST FLORIDA ELECTRIC COOP., INC.	N.A.	Calhoun, Jackson	N.A	N.A.	
TOTALS				387107352	
	*after improvements to Havana Substation			387357352	

1. Florida Power customers by county:
   Franklin - 6237
   Gadsden - 5
   Gulf - 3646
   Jefferson - 3101
   Leon - 0
   Liberty - 2 (industrial)
   Wakulla - 3586

2. Replacement values provided by the companies.

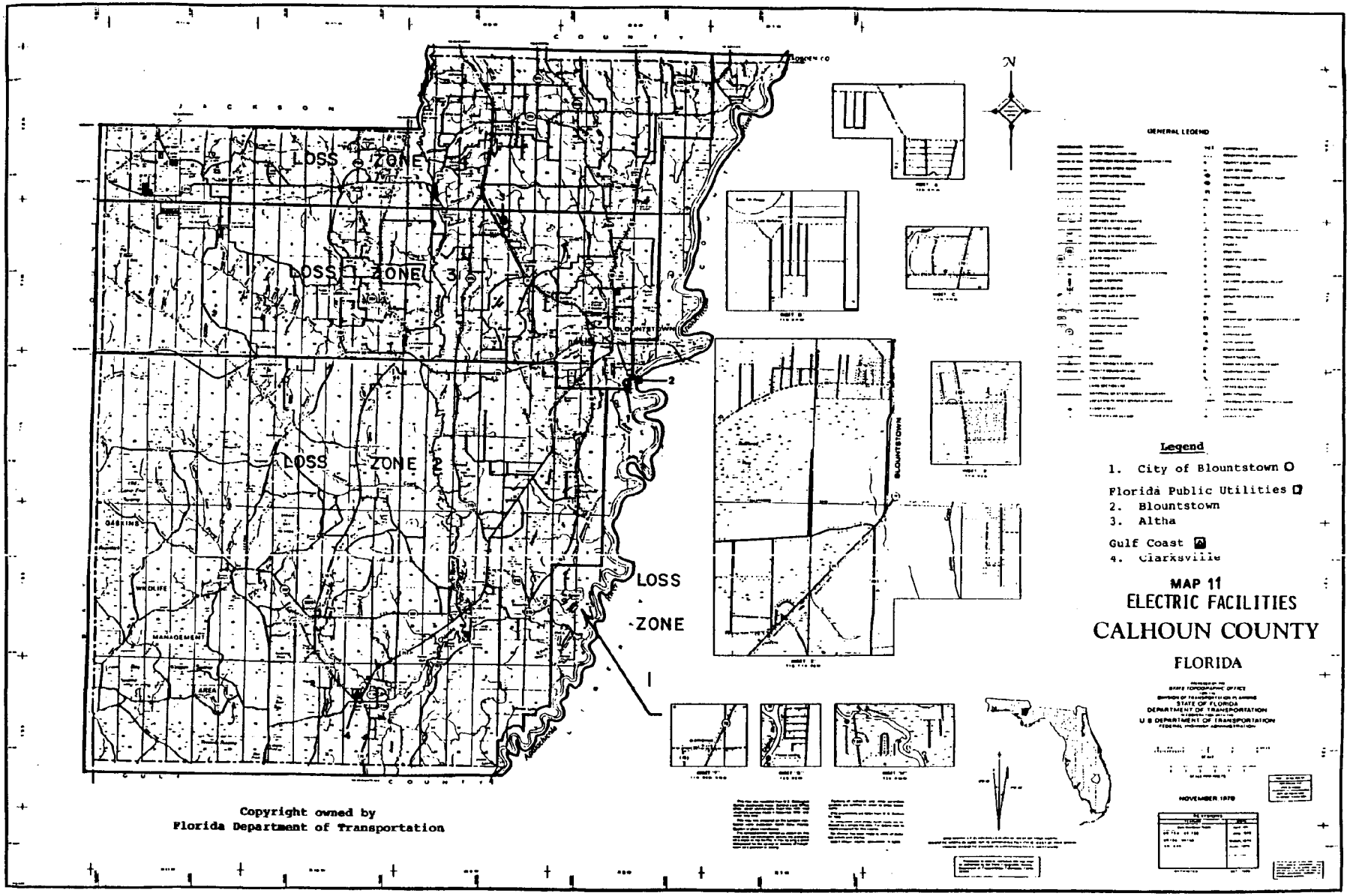

Copyright owned by
Florida Department of Transportation

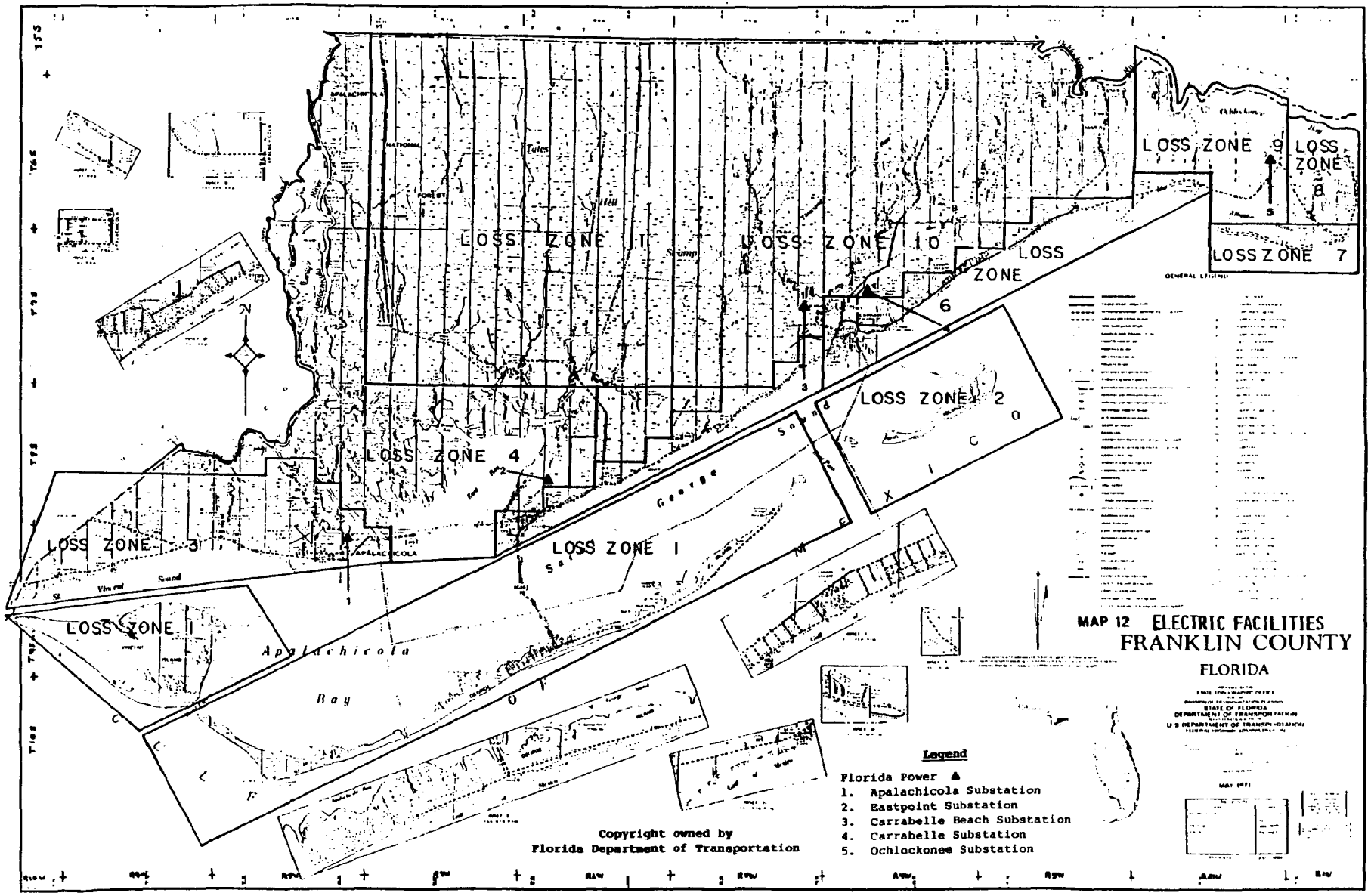
LOSS ZONE 1
LOSS ZONE 2
LOSS ZONE 3
LOSS ZONE 4
LOSS ZONE 5
LOSS ZONE 6
LOSS ZONE 7
LOSS ZONE 8
LOSS ZONE 9
LOSS ZONE 10
LOSS ZONE 11
APALACHICOLA
Apalachicola Bay
Legend
Florida Power ▲
1. Apalachicola Substation
2. Eastpoint Substation
3. Carrabelle Beach Substation
4. Carrabelle Substation
5. Ochlockonee Substation
Copyright owned by
Florida Department of Transportation
MAP 12 ELECTRIC FACILITIES
FRANKLIN COUNTY
FLORIDA

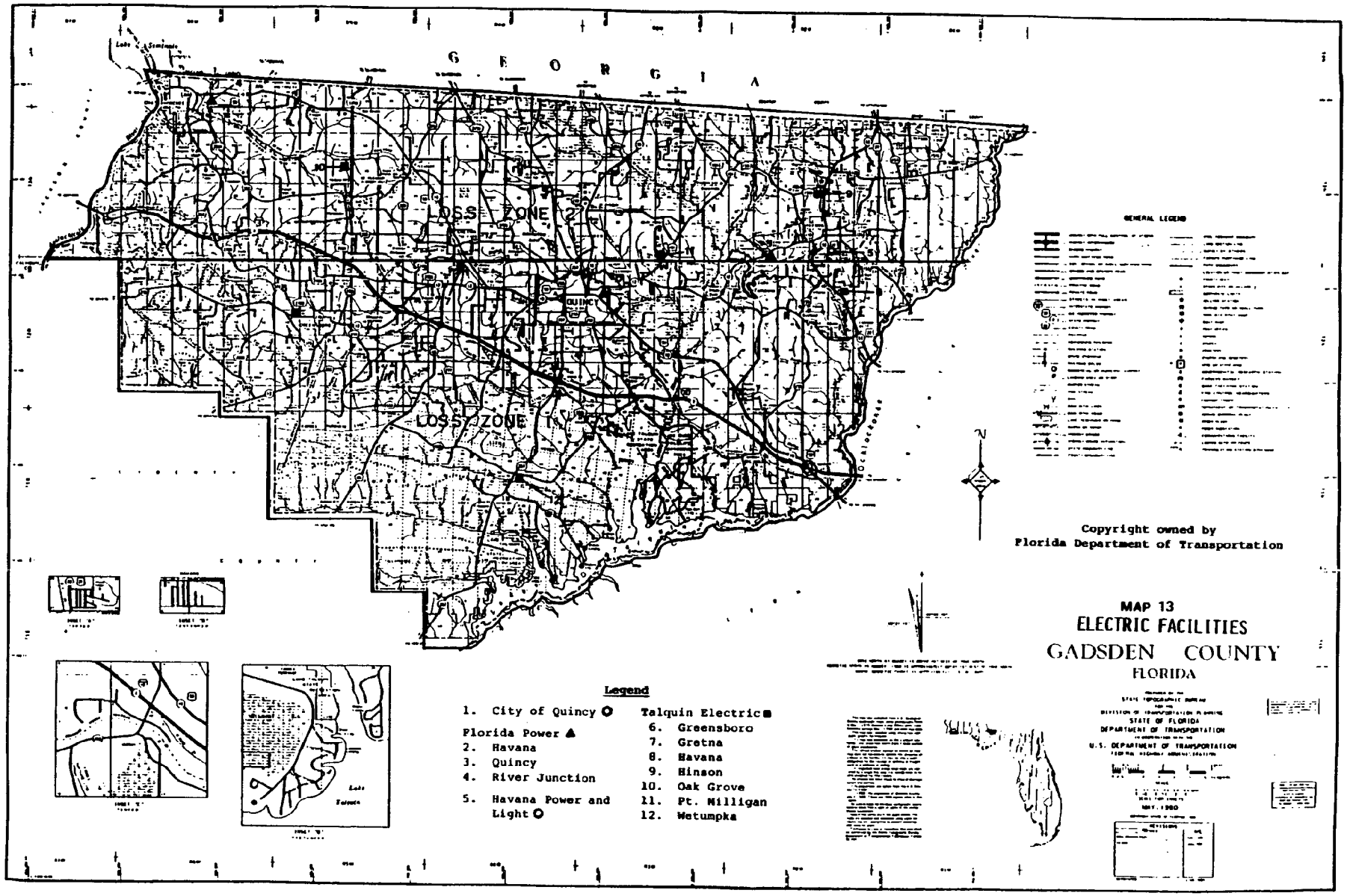
G E O R G I A
LOSS ZONE 2
LOSS ZONE 1
QUINCY
GENERAL LEGEND
Copyright owned by
Florida Department of Transportation
MAP 13
ELECTRIC FACILITIES
GADSDEN COUNTY
FLORIDA
STATE OF FLORIDA
DEPARTMENT OF TRANSPORTATION
U.S. DEPARTMENT OF TRANSPORTATION
Legend
1. City of Quincy
Florida Power
2. Havana
3. Quincy
4. River Junction
5. Havana Power and Light
Talquin Electric
6. Greensboro
7. Gretna
8. Havana
9. Hinson
10. Oak Grove
11. Pt. Milligan
12. Wetumpka

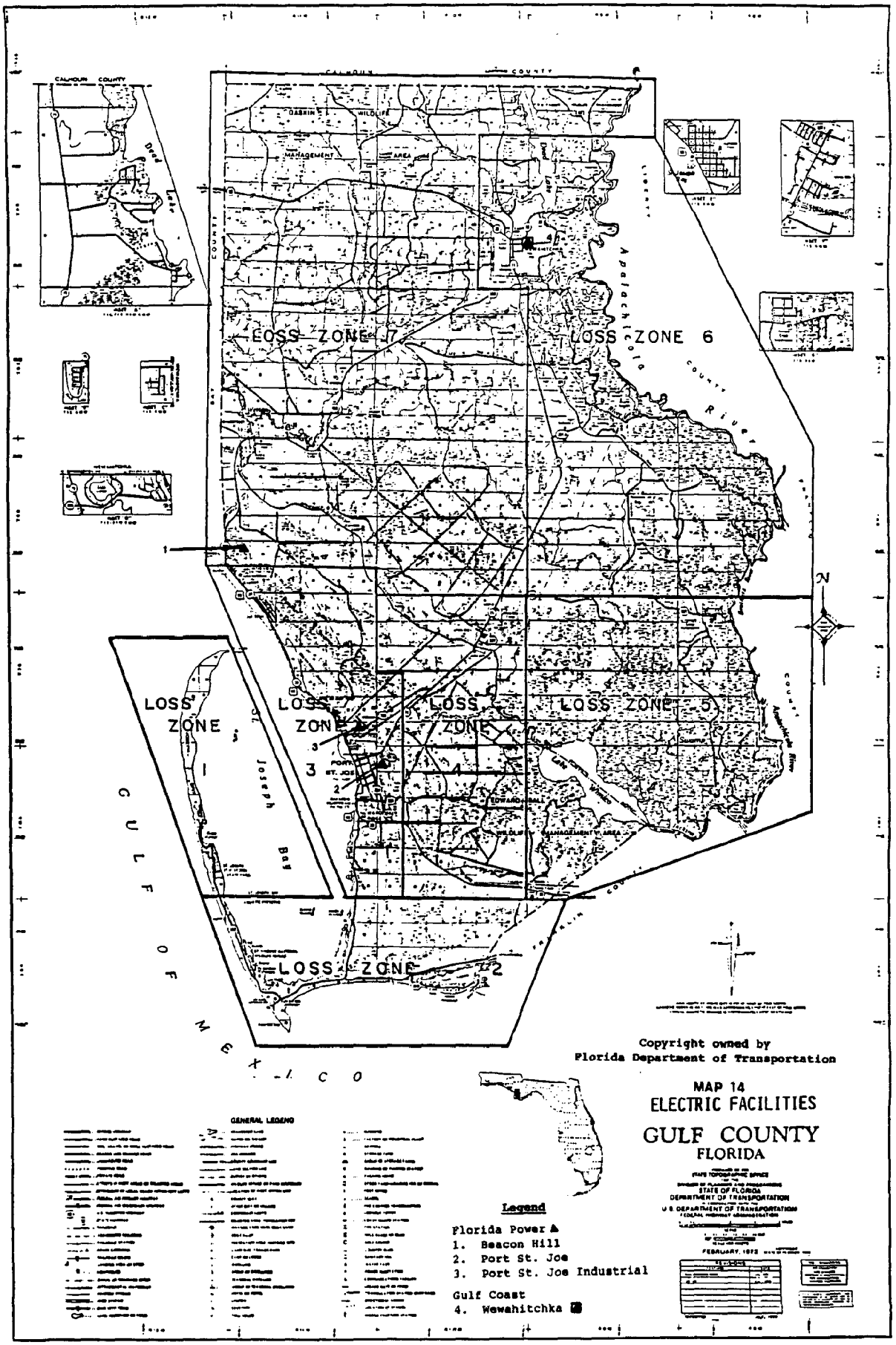
LOSS ZONE 7
LOSS ZONE 6
LOSS ZONE 1
LOSS ZONE 2
LOSS ZONE 3
LOSS ZONE 4
LOSS ZONE 5
LOSS ZONE 2
GULF OF MEXICO
Apalachicola River
Dead Lake
Joseph Bay
Copyright owned by
Florida Department of Transportation
MAP 14
ELECTRIC FACILITIES
GULF COUNTY
FLORIDA
STATE OF FLORIDA
DEPARTMENT OF TRANSPORTATION
U.S. DEPARTMENT OF TRANSPORTATION
FEBRUARY, 1973
GENERAL LEGEND
Legend
Florida Power
1. Beacon Hill
2. Port St. Joe
3. Port St. Joe Industrial
Gulf Coast
4. Wewahitchka

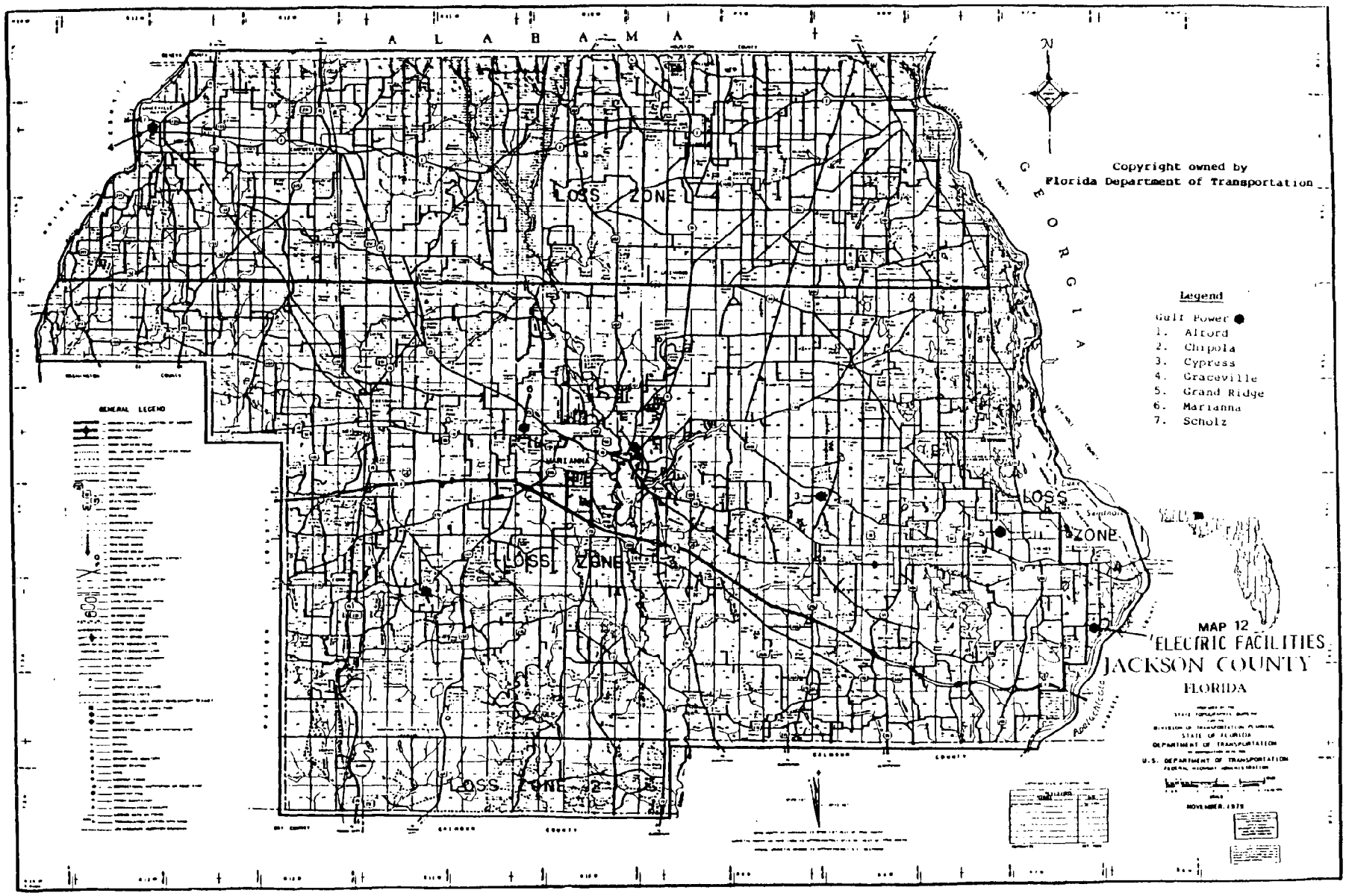
A L A B A M A
G E O R G I A
LOSS ZONE
LOSS ZONE
LOSS ZONE
LOSS ZONE A2
GENERAL LEGEND
Copyright owned by
Florida Department of Transportation
Legend
Gulf Power
1. Alford
2. Chipola
3. Cypress
4. Graceville
5. Grand Ridge
6. Marianna
7. Scholz
MAP 12
ELECTRIC FACILITIES
JACKSON COUNTY
FLORIDA
STATE OF FLORIDA
DEPARTMENT OF TRANSPORTATION
U.S. DEPARTMENT OF TRANSPORTATION
NOVEMBER, 1975

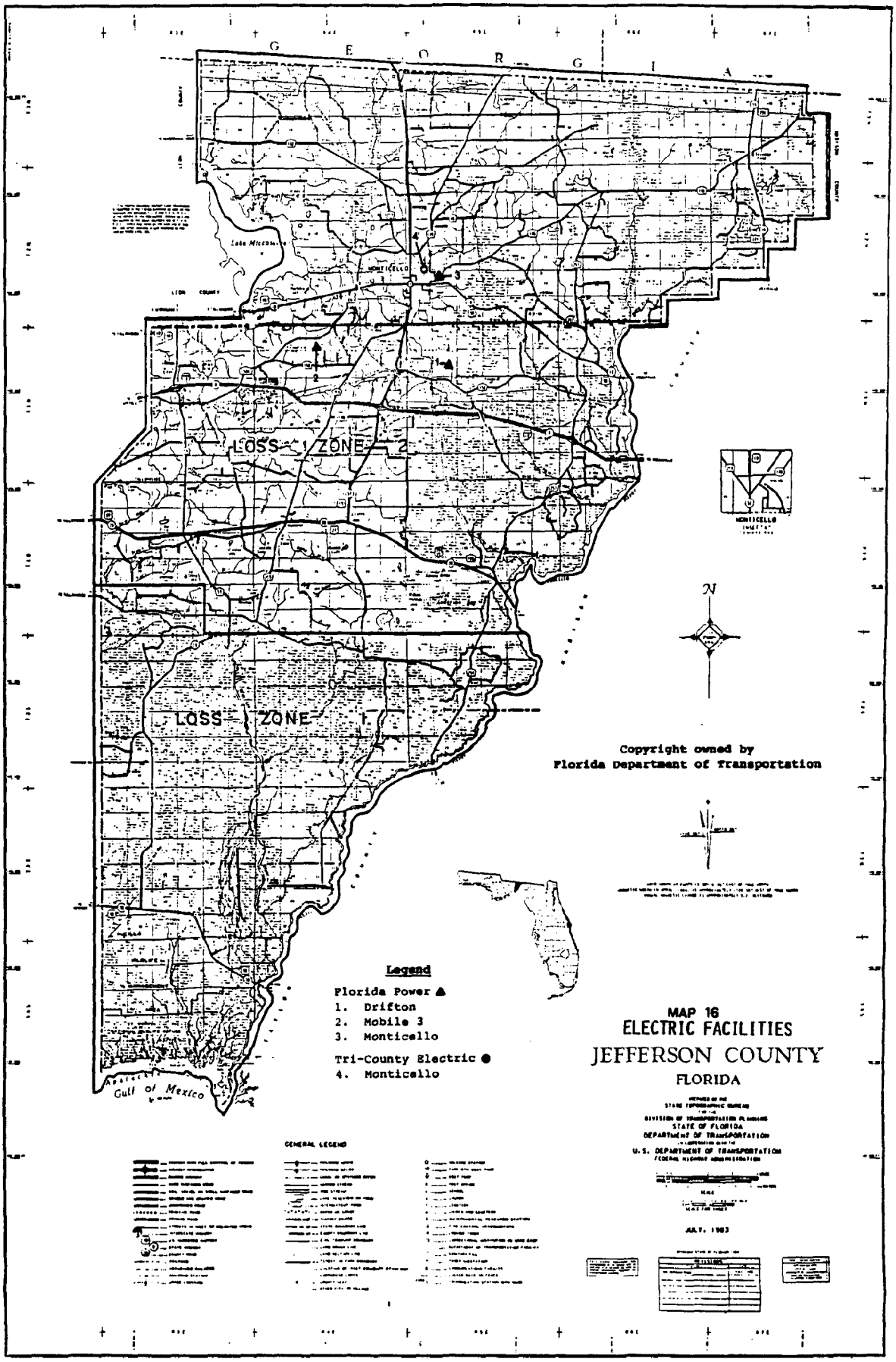
G E O R G I A
Lake Miccosukee
MONTICELLO
LOSS ZONE 2
LOSS ZONE 1
Copyright owned by
Florida Department of Transportation
Legend
Florida Power ▲
1. Drifton
2. Mobile 3
3. Monticello
Tri-County Electric ●
4. Monticello
Gulf of Mexico
GENERAL LEGEND
MAP 16
ELECTRIC FACILITIES
JEFFERSON COUNTY
FLORIDA
STATE OF FLORIDA
DEPARTMENT OF TRANSPORTATION
U.S. DEPARTMENT OF TRANSPORTATION
JULY, 1983

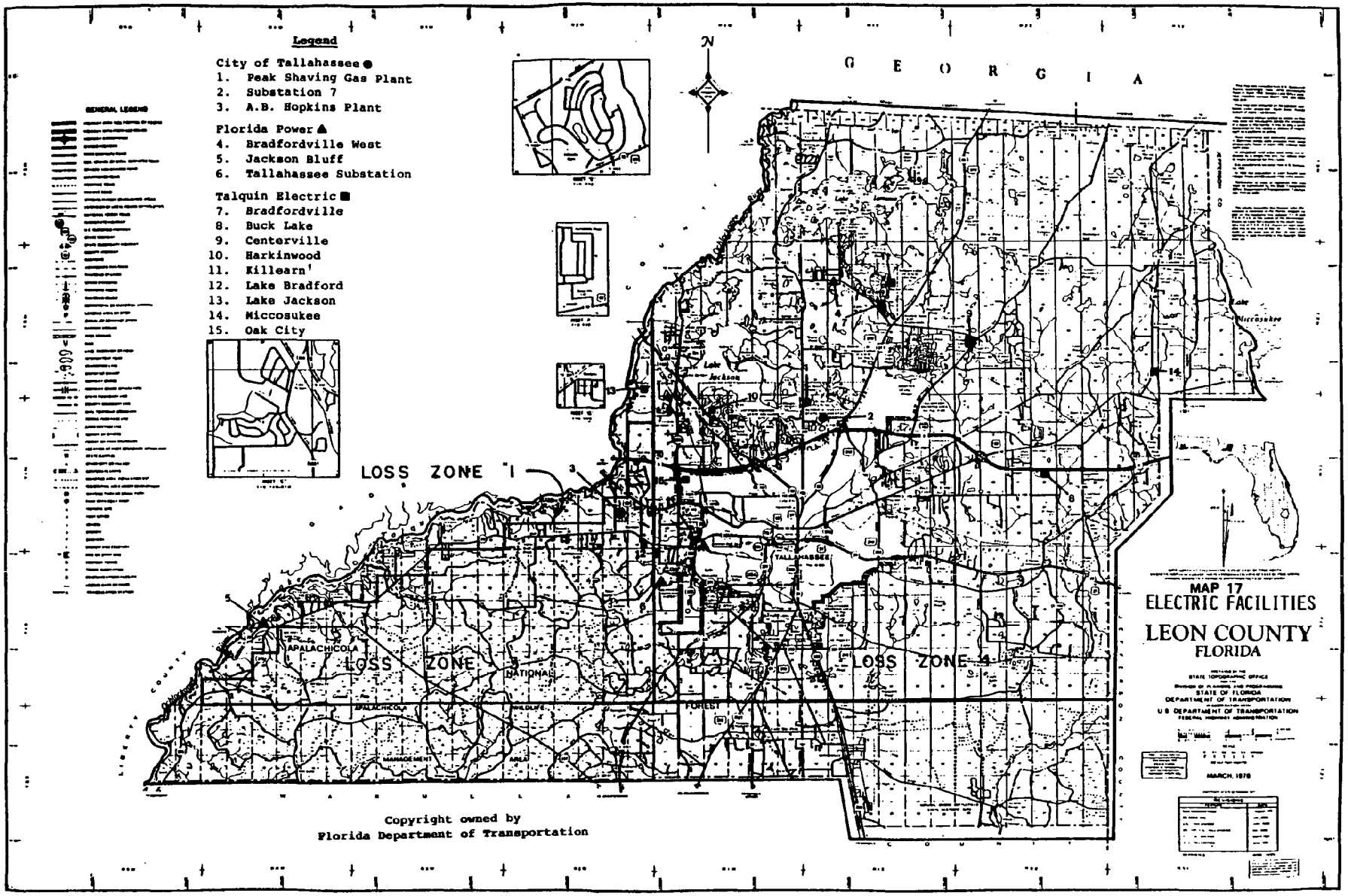
Legend
City of Tallahassee
1. Peak Shaving Gas Plant
2. Substation 7
3. A.B. Hopkins Plant
Florida Power
4. Bradfordville West
5. Jackson Bluff
6. Tallahassee Substation
Talquin Electric
7. Bradfordville
8. Buck Lake
9. Centerville
10. Harkinwood
11. Killearn
12. Lake Bradford
13. Lake Jackson
14. Miccosukee
15. Oak City
GEORGIA
N
LOSS ZONE 1
LOSS ZONE 3
LOSS ZONE 4
APALACHICOLA
NATIONAL
FOREST
TALLAHASSEE
Lake Jackson
Lake Miccosukee
MAP 17
ELECTRIC FACILITIES
LEON COUNTY
FLORIDA
STATE OF FLORIDA
DEPARTMENT OF TRANSPORTATION
U.S. DEPARTMENT OF TRANSPORTATION
MARCH, 1976
Copyright owned by
Florida Department of Transportation

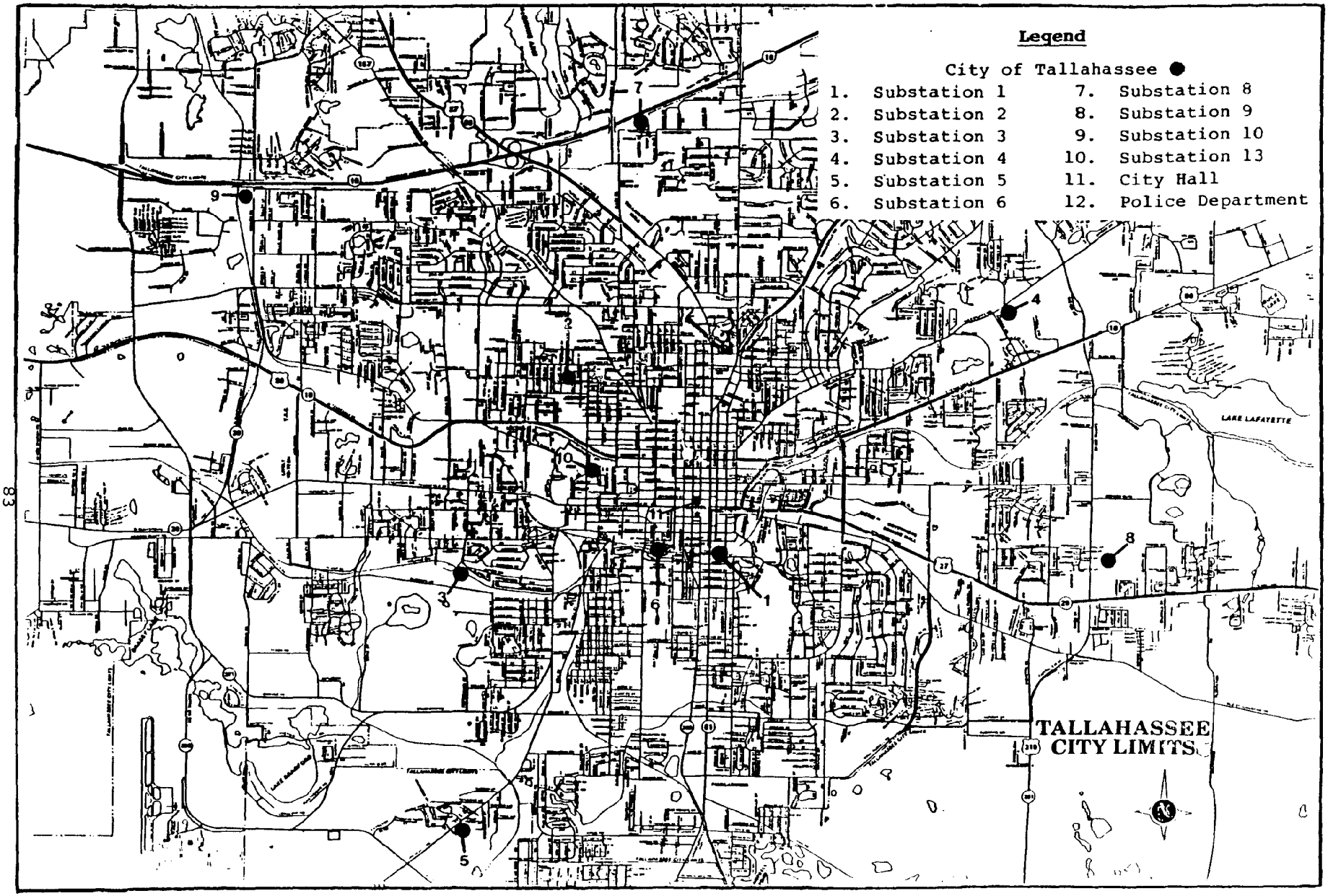

MAP 17: ELECTRIC FACILITIES (insert)

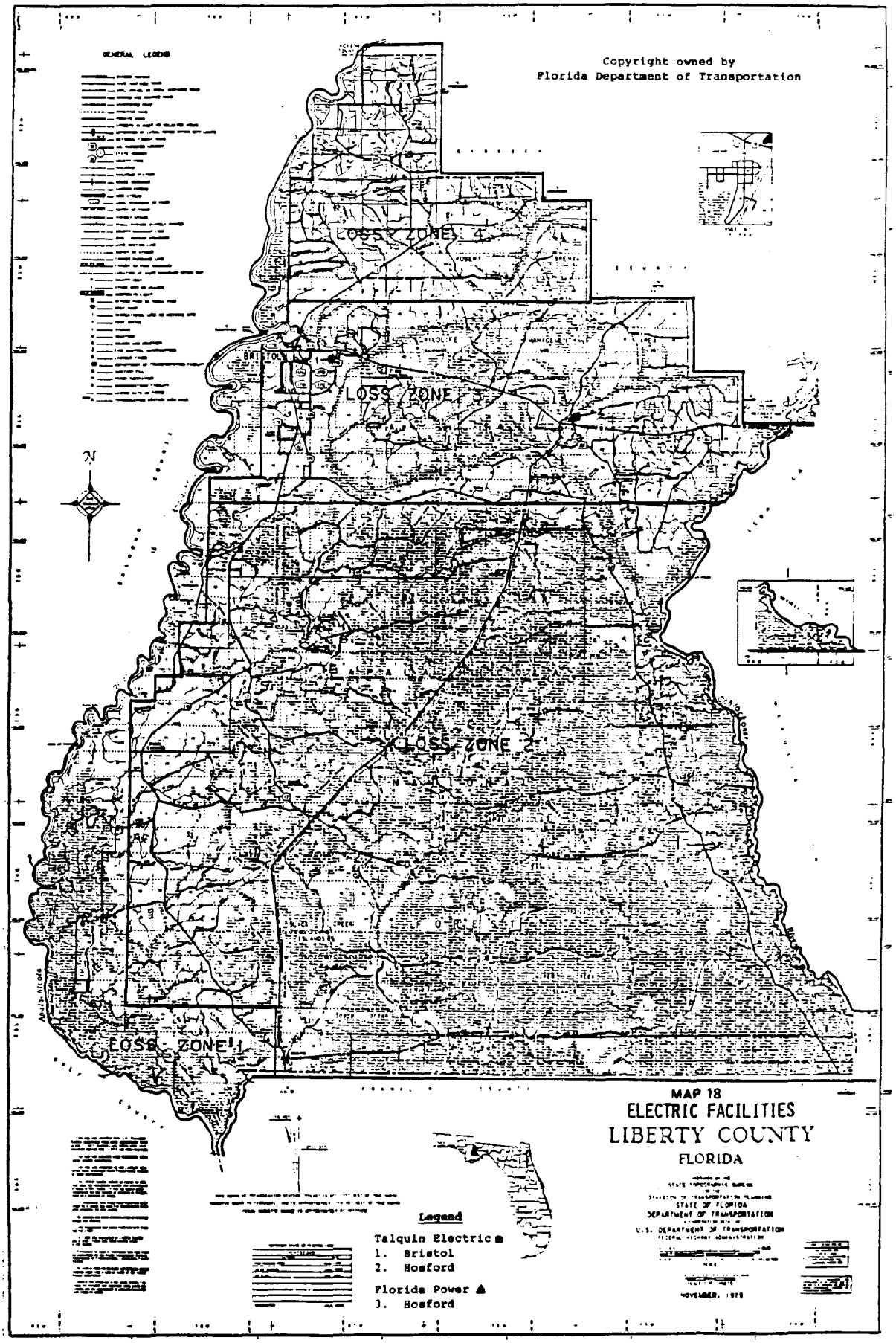
Copyright owned by
Florida Department of Transportation
LOSS ZONE 4
LOSS ZONE 3
LOSS ZONE 2
LOSS ZONE 1
BRISTOL
N
MAP 18
ELECTRIC FACILITIES
LIBERTY COUNTY
FLORIDA
STATE OF FLORIDA
DEPARTMENT OF TRANSPORTATION
U.S. DEPARTMENT OF TRANSPORTATION
Legend
Talquin Electric
1. Bristol
2. Hosford
Florida Power
3. Hosford

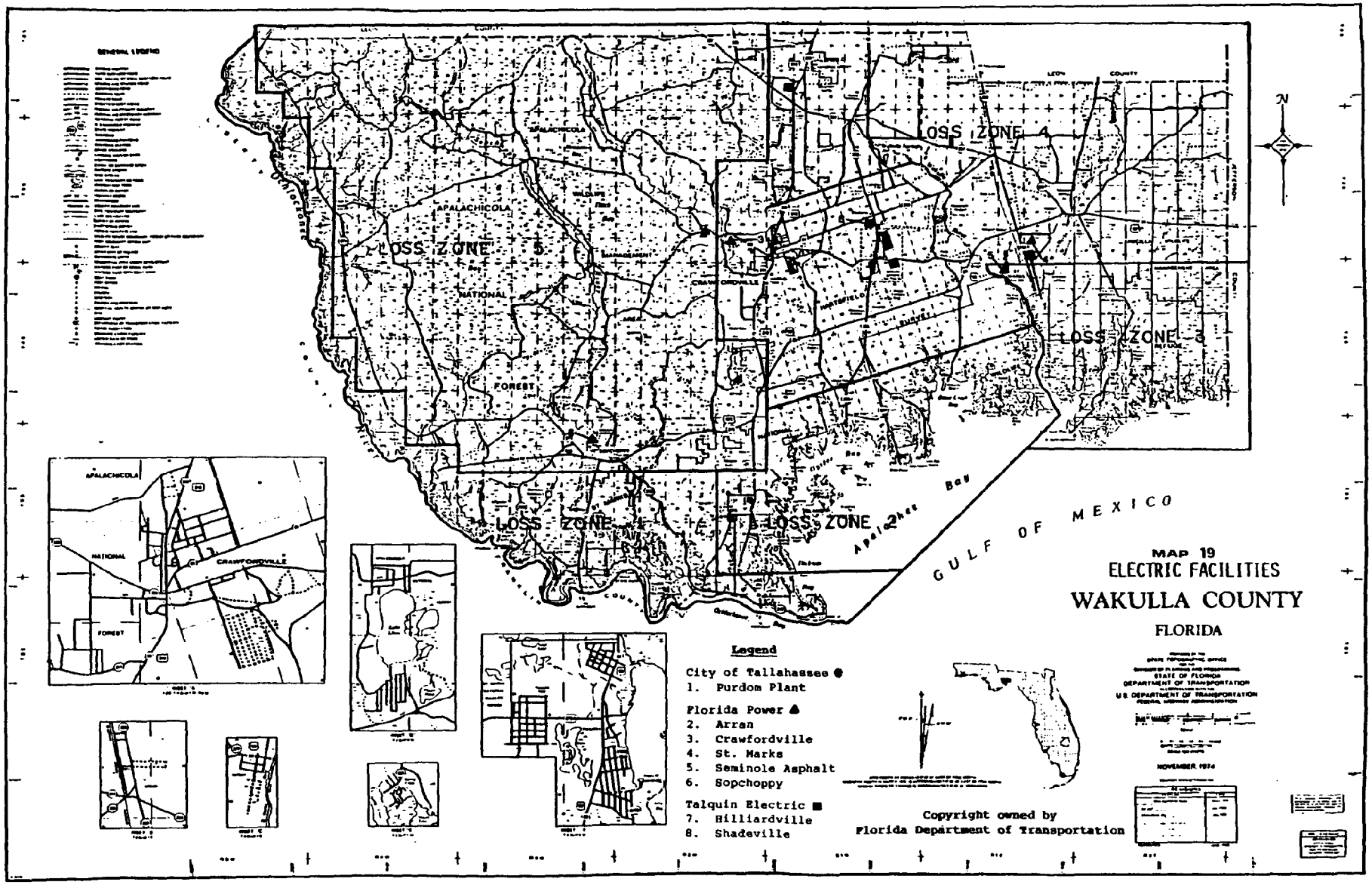
LOSS ZONE 5
LOSS ZONE 4
LOSS ZONE 3
LOSS ZONE 1
LOSS ZONE 2
APALACHICOLA
NATIONAL
FOREST
CRAWFORDVILLE
Apalachee Bay
GULF OF MEXICO
N
Legend
City of Tallahassee ●
1. Purdom Plant
Florida Power ▲
2. Arran
3. Crawfordville
4. St. Marks
5. Seminole Asphalt
6. Sopchoppy
Talquin Electric ■
7. Hilliardville
8. Shadeville
Copyright owned by
Florida Department of Transportation
MAP 19
ELECTRIC FACILITIES
WAKULLA COUNTY
FLORIDA
STATE OF FLORIDA
DEPARTMENT OF TRANSPORTATION
U.S. DEPARTMENT OF TRANSPORTATION
NOVEMBER, 1974

WASTEWATER & SEWAGE TREATMENT FACILITIES

IN THE APALACHEE REGION

TABLE 29: WASTEWATER AND SEWAGE TREATMENT FACILITIES IN THE APALACHEE REGION

FACILITY NAME AND ADDRESS	POPULATION SERVED	DESIGN CAPACITY (MGD)	EST. VALUE (1979 MILLION DOLLARS)(1)	LOSS ZONE	TYPE OF TREATMENT
CALHOUN COUNTY					
Blountstown, City of, STP Iola Avenue Blountstown, Fl	2400	0.4	1.66	3	extended aeration with discharge to surface waters
FRANKLIN COUNTY					
Alligator Point KOA STP SR. 370 off US 98 Panacea, Fl	150	0.015	0.15	9	extended aeration to percolation ponds
Apalachicola, City of 9th Street N.W. of Ave. M Apalachicola, Fl	2800	0.4	1.52	3	High rate trickling filter, discharge to Scipio Cr. to Apalachicola River
Buchaneer Inn 2nd Street West, ocean side St. George Island	130	0.013	0.13	1	extended aeration to drainfields
Carrabelle, City of 5th Street Carrabelle, Fl	700	0.1	N.A.	6	primary STP, effluent discharge to St. George Sound
Eastpoint Water and Sewer District SR 65 Eastpoint, Fl	150	0.15	0.61	5	contact stabilization , to holding pond, to 17.9 A spray site
Lanark Village Oak and Caldwell Streets Lanark Village, Fl	650	0.1	0.60	6	extended aeration
St. George Island Restaurant Pine Ave. and Franklin Blvd. St. George Island, Fl	N.A.	0.00216	N.A.	1	septic tank,grease trap,dosing tank, subsurface sandfilter, drainfield
300 Ocean Mile: St. George SR 300 St. George Island, Fl	183	0.015	0.16	1	extended aeration with gravity filter to dual absorption beds
Villas of St. George N. 3rd Street West St. George Island, Fl	150	0.015	0.15	1	extended aeration to drainfields

TABLE 29: WASTEWATER AND SEWAGE TREATMENT FACILITIES IN THE APALACHEE REGION

FACILITY NAME AND ADDRESS	POPULATION SERVED	DESIGN CAPACITY (MGD)	EST. VALUE (1979 MILLION DOLLARS)	LOSS ZONE	TYPE OF TREATMENT
GADSDEN COUNTY					
Big Bend Jai-Alai Fronton STP SR. 270 and I-10 Greensboro, Fl	3550	0.024	0.09	2	extended aeration, drainfield with septic tanks, 5000 gal surge tank
Chattahoochee, City of STP 211 Palm Street Chattahoochee, Fl	5000	0.5	1.00	2	contact stabilization discharge to mosquito creek Apalachicola River
Florida State Hospital Highway 90 Chattahoochee, Fl	6050	1.3	3.60	2	activated sludge with discharge to Mosquito Creek to Apalachicola River
Gadsen Co. I-10 Rest Area Facility Interstate 10 Chattahoochee, Fl	2800	0.028	0.21	2	extended aeration to spray irrigation
Greensboro Elementary School CR 270 Greensboro, Fl	520	0.005	0.08	1	extended aeration effluent to percolation ponds
Gretna, Town of STP 1/2 mile NE of Gretna Gretna, Fl	N.A.	0.125	0.72	2	extended aeration to overland flow, to ditch, to Telogia Creek
Havana, Town of STP East 15th Ave Havana, Fl	3000	0.3	1.23	2	high rate trickling filter effluent to Lewis Cr, to Ochockonee Rv ,to L. Talquin
McLendon Park US 90 East Quincy, Fl	46	0.012	0.13	1	extended aeration to drainfield
Quincy, City of STP 300 N G F and A Dr. Quincy, Fl	15000	1.5	2.38	1	contact stabilization to Quincy Cr., to little River, to Lake Talquin
St. Johns Elementary School T3N,R4W,SEC.14 SR 267	600	0.006	0.08	2	extended aeration

TABLE 29: WASTEWATER AND SEWAGE TREATMENT FACILITIES IN THE APALACHEE REGION

FACILITY NAME AND ADDRESS	POPULATION SERVED	DESIGN CAPACITY (MGD)	EST. VALUE (1979 MILLION DOLLARS)	LOSS ZONE	TYPE OF TREATMENT
GULF COUNTY					
Barrier Dunes Highway 30-East Cape San Blas, Fl	588	0.05	0.31	2	extended aeration,effluent disposal to three percolation ponds
Gulf Aire Subdivision STP US 98, East of Beacon Hill Beacon Hill, Fl	700	0.04	0.27	7	contact stabilization, polishing pond, percolation pond
Wewahitchka, City of STP River Road, East of SR 71 Wewahitchka, Fl	2000	0.2	0.51	6	contact stabilization
Port St. Joe, City of T8S,R11W,SEC.2 Port St. Joe, Fl	4200	34.75	8.00	(2)3	Primary clarification, digestion
JACKSON COUNTY					
Arrowhead International Campground Highway 90, 2 miles East of Marianna Marianna, Fl	N.A.	0.02	0.085	3	contact stabilization
Arthur Dozier School South Street SR 276 Marianna, Fl	800	0.1	0.63	3	extended aeration, sand filters, discharge to small stream
Blue Springs Baptist Assembly US 90 Marianna, Fl	N.A.	0.04	0.27	3	extended aeration, tertiary filters to dual percolation ponds
Cottondale, City of STP Magnolia and Front Streets Cottondale, Fl	600	0.06	0.39	3	trickling filter, polishing pond, caney pond
Graceville, City of 6th Ave. Graceville, Fl	2778	0.5	1.79	4	trickling filters, to surface water discharge
Holiday Inn of Marianna Highway 90 East Marianna, Fl	150	0.015	0.16	3	extended aeration, discharge to DOT sewer, to Chipola River

TABLE 29: WASTEWATER AND SEWAGE TREATMENT FACILITIES IN THE APALACHEE REGION

FACILITY NAME AND ADDRESS	POPULATION SERVED	DESIGN CAPACITY (MGD)	EST. VALUE (1979 MILLION DOLLARS)	LOSS ZONE	TYPE OF TREATMENT
Jackson Co. I-10 Rest Area I-10 West Central Jackson County Marianna, Fl	N.A.	0.015	0.15	3	extended aeration, to subsurface drain field
Marianna, City of 1001 East Franklin Street Marianna, Fl	6471	1.1	3.19	3	trickling filter
Marianna Comm. Correctional Center Highway 90 Marianna, Fl	N.A.	0.008	0.10	3	extended aeration , effluent to spray field
Best Western - Marianna Inn SR 71 and I-10 Marianna, Fl	192	0.020	0.17	3	extended aeration, denitrification, percolation ponds
Pittman's Restaurant Septic Tank County Road 162 Jacob, Fl	N.A	0.00525	N.A.	4	septic and dosing tanks, dandfilter, drainfield
Guiet Haven US 90, East of Marianna Marianna, Fl	60	0.006	0.085	3	extended aeration, percolation ponds
Sneads, Town of STP Land Road Sneads, Fl	1500	0.4	1.10	3	contact stabilization , holding ponds, spray irrigation
Sunland Training Center SR 71 Graham AFB Marianna, Fl	4100	0.4	1.53	3	trickling filter
Union 76 Auto/Truck Stop I-10 and SR 71 Marianna, Fl	200	0.02	0.19	3	extended aeration
JEFFERSON COUNTY					
Jefferson Nursing Center US Highway 19 North Monticello, Fl	64	0.0075	0.10	2	extended aeration, effluent to spray irrigation field
Mid-Continent Truck Stop I-10 and SR 59 Lloyd, Fl	120	0.042	0.28	2	extended aeration, percolation ponds

TABLE 29: WASTEWATER AND SEWAGE TREATMENT FACILITIES IN THE APALACHEE REGION

FACILITY NAME AND ADDRESS	POPULATION SERVED	DESIGN CAPACITY (MGD)	EST. VALUE (1979 MILLION DOLLARS)	LOSS ZONE	TYPE OF TREATMENT
Monticello, City of, STP East of Dump Street Monticello, Fl	N.A.	0.3	1.24	2	trickling filter, polishing pond, to Bird Creek,to Simpson Lake,to Aucilla River
Tallahassee East KOA CR 259 and I-10 Monticello, Fl	900	0.036	0.13	2	contact stabilization
LEON COUNTY					
Alfred B. McClay Day School 3737 North Meridian Rd. Tallahassee, Fl	77	0.012	0.13	4	extended aeration, percolation ponds
Deertree Hills Mobile Home Park SR 20 Tallahassee, Fl	150	0.015	0.45	4	extended aeration
Falls Chase E. Weems Rd and Buck Lake Rd East of Tallahassee, Fl	1670	0.167	0.45	4	extended aeration, tertiary filter, percolation ponds
Greenwood Mobile Homes Estates 3224 Old St. Augustine Rd Tallahassee, Fl	318	0.020	0.19	4	extended aeration, sand filter, surface waters
Killearn Lakes Leon County Tallahassee, Fl	875	0.1	0.48	4	extended aeration or contact stabilization
Lake Bradford Estates STP T1S,R1W,SEC.9	60	0.036	0.25	4	contact stabilization, drainfields
Lake Bradford Rd STP 1800 Lake Bradford Rd Tallahassee, Fl	N.A.	4.5	8.92	4	activated sludge, effluent to T.P. Smith spray site
Lakewood Area STP T2N,R1W,SEC.31	2000	0.2	0.50	4	contact stabilization
McMillan Armory STP 1225 Easterwood Dr Tallahassee, Fl	35	0.010	0.12	4	extended aeration, drainfield

TABLE 29: WASTEWATER AND SEWAGE TREATMENT FACILITIES IN THE APALACHEE REGION

FACILITY NAME AND ADDRESS	POPULATION SERVED	DESIGN CAPACITY (MGD)	EST. VALUE LOSS (1979 MILLION DOLLARS)	ZONE	TYPE OF TREATMENT
Meadows STP T1S,R2E,SEC.4	700	0.070	0.39	4	extended aeration, to percolation ponds
Southern Bell Trailer Park US 90 West and Capital Circle Tallahassee, Fl	280	0.015	0.16	4	extended aeration
T.P. Smith STP Springhill Rd and Capital Circle Tallahassee, Fl	100000	17.5 MGD	30.08	4	activated sludge or trickling filter, to holding ponds, to irrigation fields
Tallahassee Municipal Airport STP Capital Circle Tallahassee, Fl	550	0.060	0.39	4	trickling filter
Westhaven Mobile Home Park T1N,R1W,SEC.31 SR 20 West	189	0.020	0.19	4	extended aeration, polishing pond, discharge to Aenon Creek
Westview Mobile Home Park T1N,R2W,SEC.35 SR 20 West	150	0.015	0.15	4	extended aeration, percolation ponds
Woodville Elementary School US 319 Woodville, Fl	300	0.005	0.069	2	extended aeration
LIBERTY COUNTY					
Liberty County Intermediate Health Care East Highway 20 Bristol, Fl	120	0.012	0.13	3	extended aeration
WAKULLA COUNTY					
Angelo's Restaurant US 98 at bridge Panacea, Fl	N.A.	0.0038	N.A.	1	grease trap, septic tank sand filter, chlorination
Bayside Villas SR 372 Panacea, Fl	85	0.0085	0.11	2	extended aeration, to absorption fields

TABLE 29: WASTEWATER AND SEWAGE TREATMENT FACILITIES IN THE APALACHEE REGION

FACILITY NAME AND ADDRESS	POPULATION SERVED	DESIGN CAPACITY (MGD)	EST. VALUE LOSS (1979 MILLION DOLLARS)	ZONE	TYPE OF TREATMENT
Oyster Bay Estates STP Hartsfield Survey, SEC. 106 Shell Point, Fl	600	0.060	0.20	2	contact stabilization
Paradaise Village STP Shell Point, Fl	200	0.030	0.23	2	extended aeration, to percolation ponds
River Plantation Estates SR 365 adjacent to Wakulla River	235	0.023	0.23	4	extended aeration, tertiary filters, percolation ponds
Shell Point STP 1/2 mile N of Shell Point	240	0.024	0.21	2	extended aeration
Wakulla County High School JCT US 319 and US 98	900	0.018	0.17	4	extended aeration
Wakulla Manor US 319 and US 98 Crawfordville, Fl	150	0.024	0.20	4	extended aeration with surge tank, effluent to percolation ponds
Wakulla Middle School US 98, 2 miles SE of Crawfordville Crawfordville, Fl	180	0.018	0.19	4	Extended aeration(surge tank), tertiary filter, dosing tanks, drainfield
TOTALS					

NOTES:

(1) Values estimated using numbers from: Construction Costs for Municipal Wastewater Treatment Plants:1973-1979. EPA/430/9-80-003, April 1980.

(2) Facility names provided by Florida DER, Growndwater Management System, GMS 78.

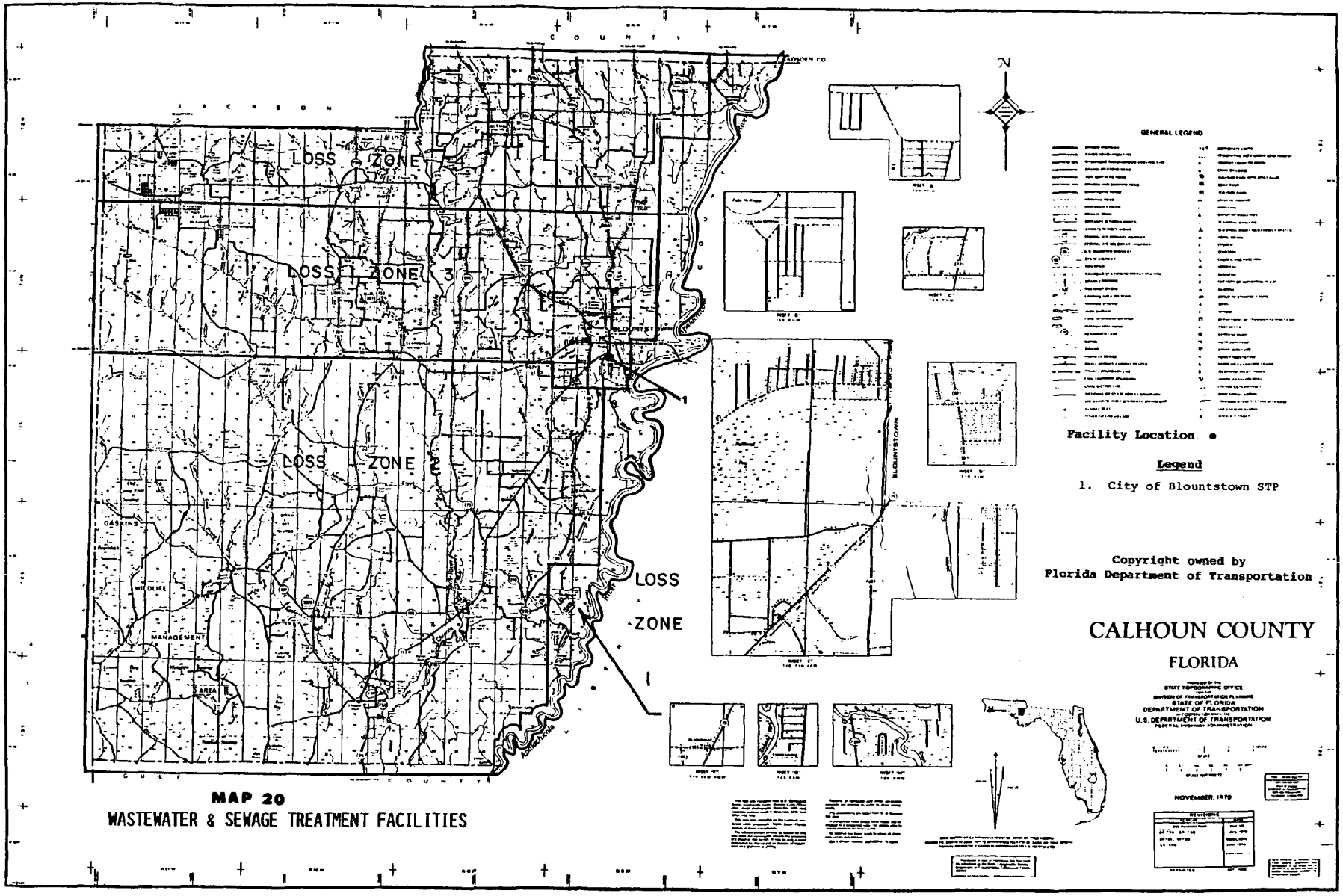

MAP 20
WASTEWATER & SEWAGE TREATMENT FACILITIES

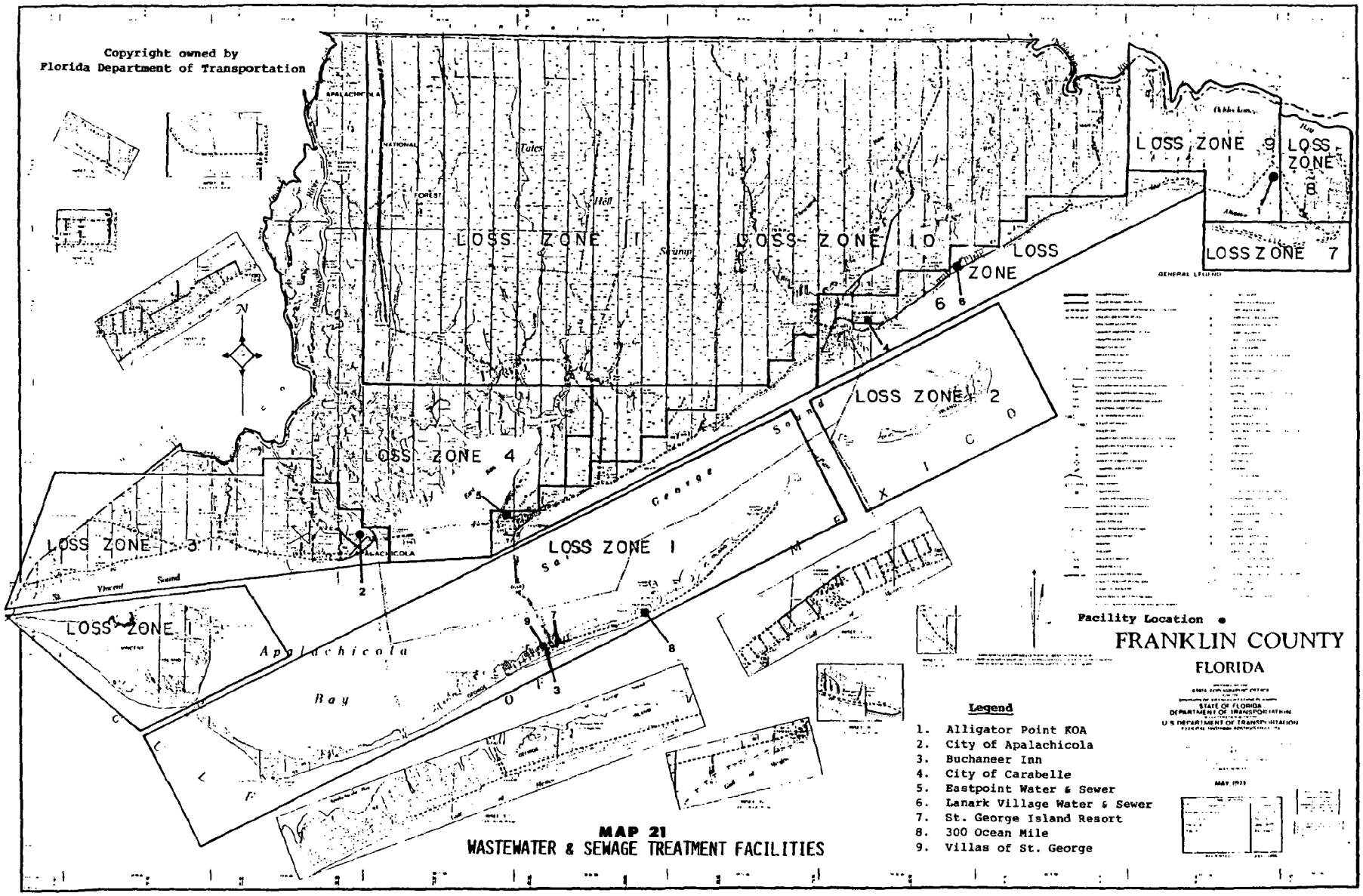

MAP 21
WASTEWATER & SEWAGE TREATMENT FACILITIES

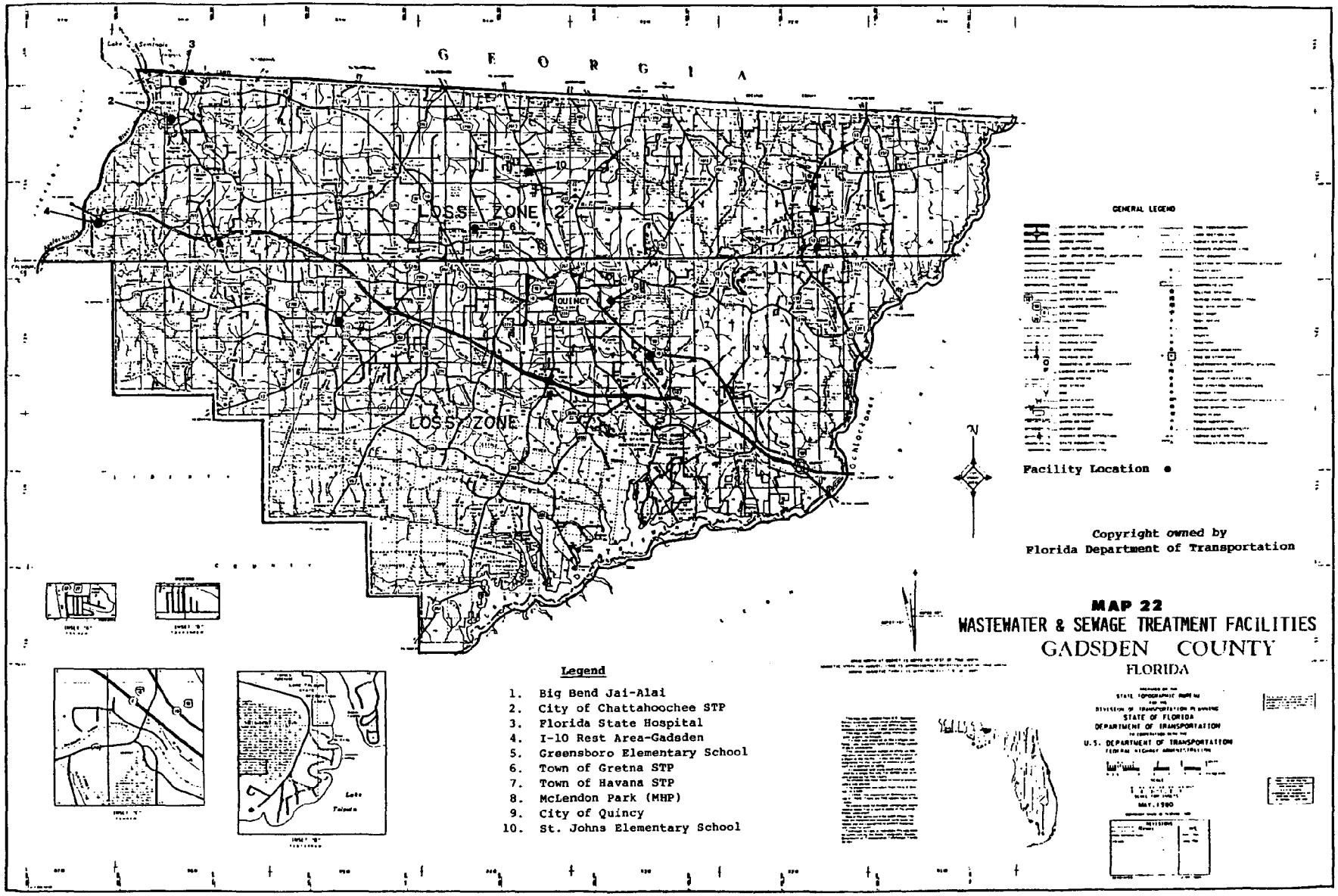
GEORGIA
LOSS ZONE 2
LOSS ZONE 1
QUINCY
GENERAL LEGEND
Facility Location
Copyright owned by
Florida Department of Transportation
MAP 22
WASTEWATER & SEWAGE TREATMENT FACILITIES
GADSDEN COUNTY
FLORIDA
Legend
1. Big Bend Jai-Alai
2. City of Chattahoochee STP
3. Florida State Hospital
4. I-10 Rest Area-Gadsden
5. Greensboro Elementary School
6. Town of Gretna STP
7. Town of Havana STP
8. McLendon Park (MHP)
9. City of Quincy
10. St. Johns Elementary School
STATE OF FLORIDA
DEPARTMENT OF TRANSPORTATION
U.S. DEPARTMENT OF TRANSPORTATION
MAY, 1980

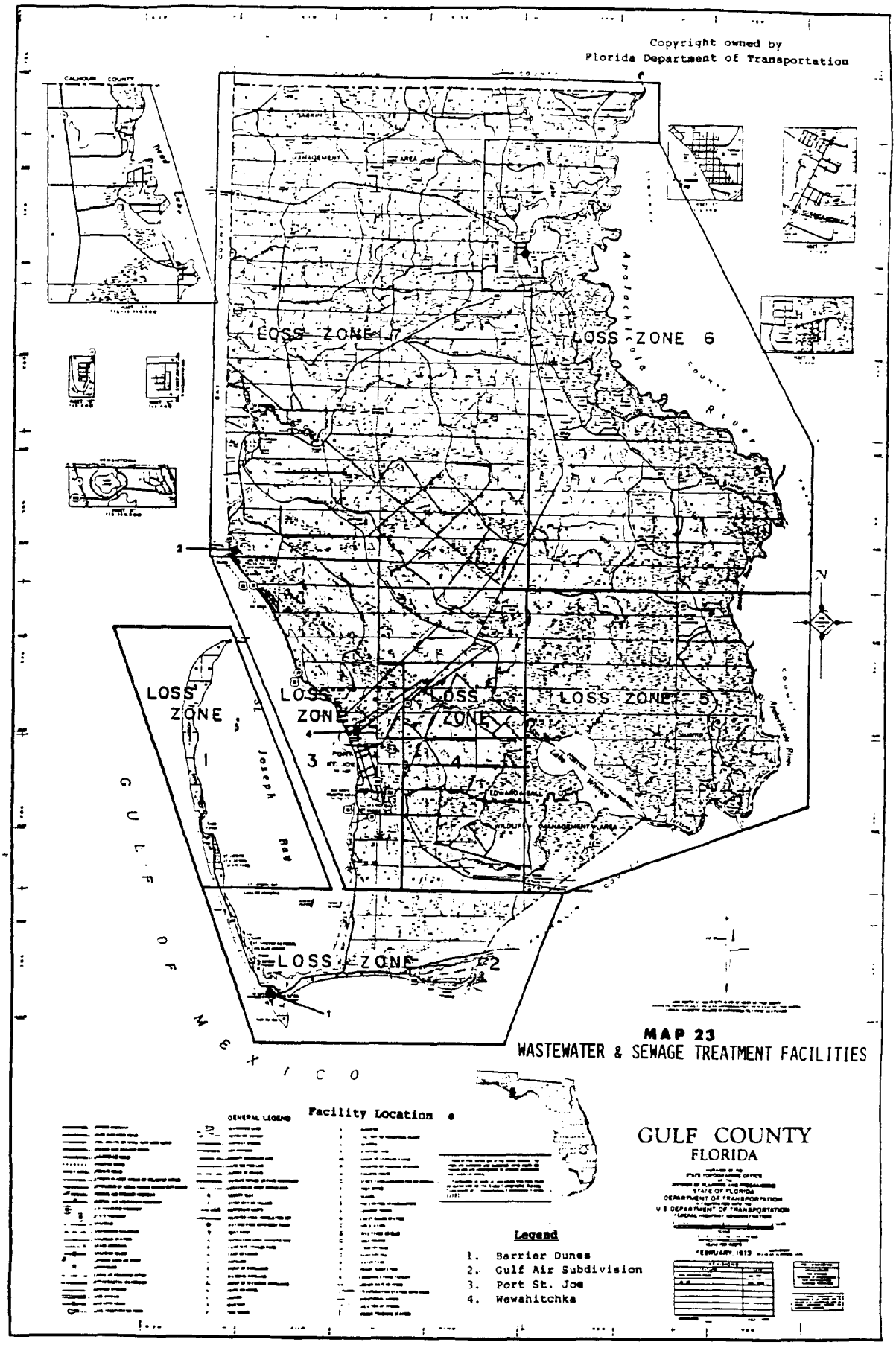
Copyright owned by
Florida Department of Transportation
LOSS ZONE 7
LOSS ZONE 6
LOSS ZONE 5
LOSS ZONE 4
LOSS ZONE 3
LOSS ZONE 2
LOSS ZONE 1
GULF OF MEXICO
Apalachicola
Joseph Bay
MAP 23
WASTEWATER & SEWAGE TREATMENT FACILITIES
Facility Location
GENERAL LEGEND
GULF COUNTY
FLORIDA
Legend
1. Barrier Dunes
2. Gulf Air Subdivision
3. Port St. Joe
4. Wewahitchka

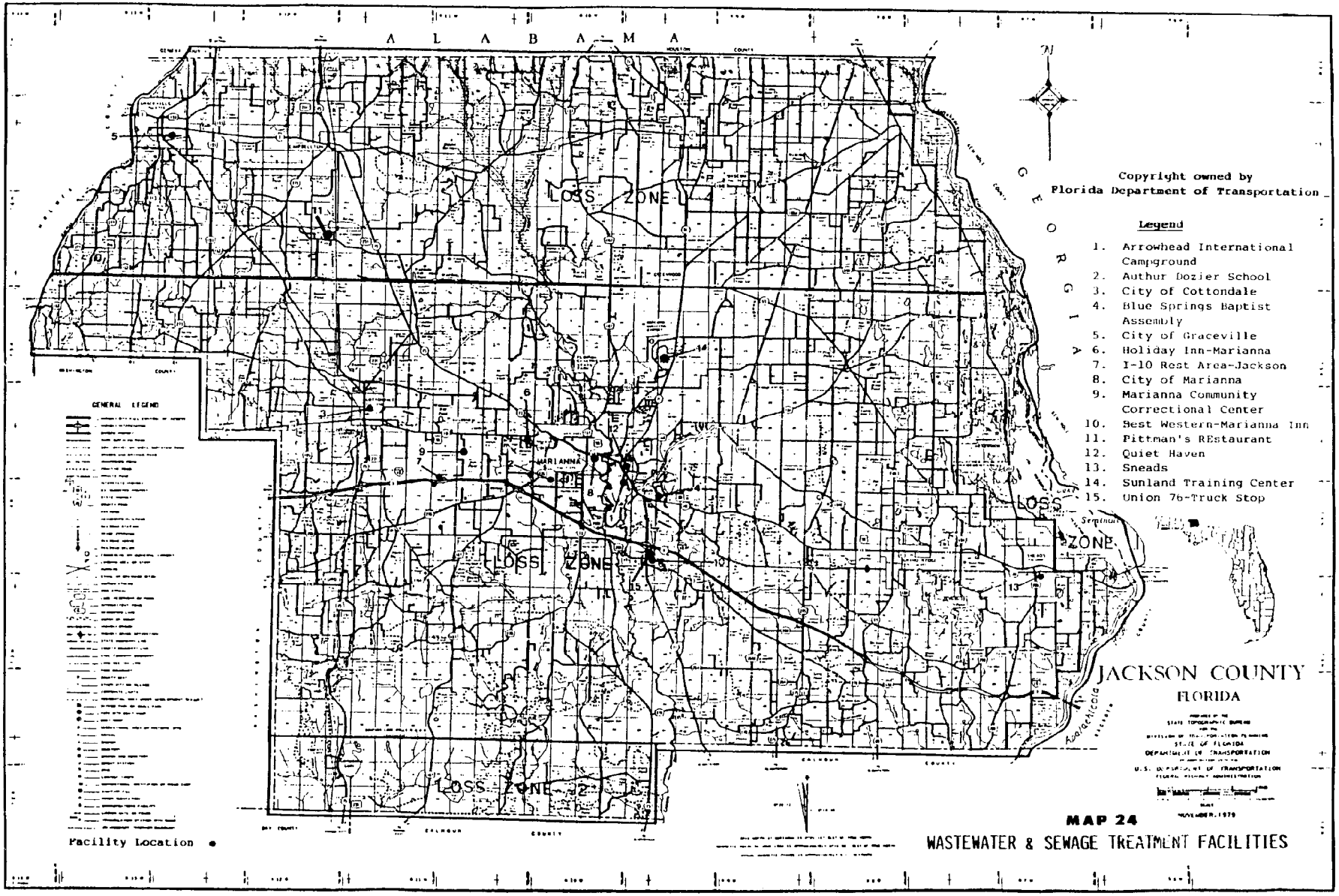
A L A B A M A
G E O R G I A
Copyright owned by
Florida Department of Transportation
Legend
1. Arrowhead International Campground
2. Authur Dozier School
3. City of Cottondale
4. Blue Springs Baptist Assembly
5. City of Graceville
6. Holiday Inn-Marianna
7. I-10 Rest Area-Jackson
8. City of Marianna
9. Marianna Community Correctional Center
10. Best Western-Marianna Inn
11. Pittman's REstaurant
12. Quiet Haven
13. Sneads
14. Sunland Training Center
15. Union 76-Truck Stop
LOSS ZONE 4
LOSS ZONE 3
LOSS ZONE 2
LOSS ZONE 1
MARIANNA
GENERAL LEGEND
Facility Location
JACKSON COUNTY
FLORIDA
STATE OF FLORIDA
DEPARTMENT OF TRANSPORTATION
U.S. DEPARTMENT OF TRANSPORTATION
MAP 24
WASTEWATER & SEWAGE TREATMENT FACILITIES

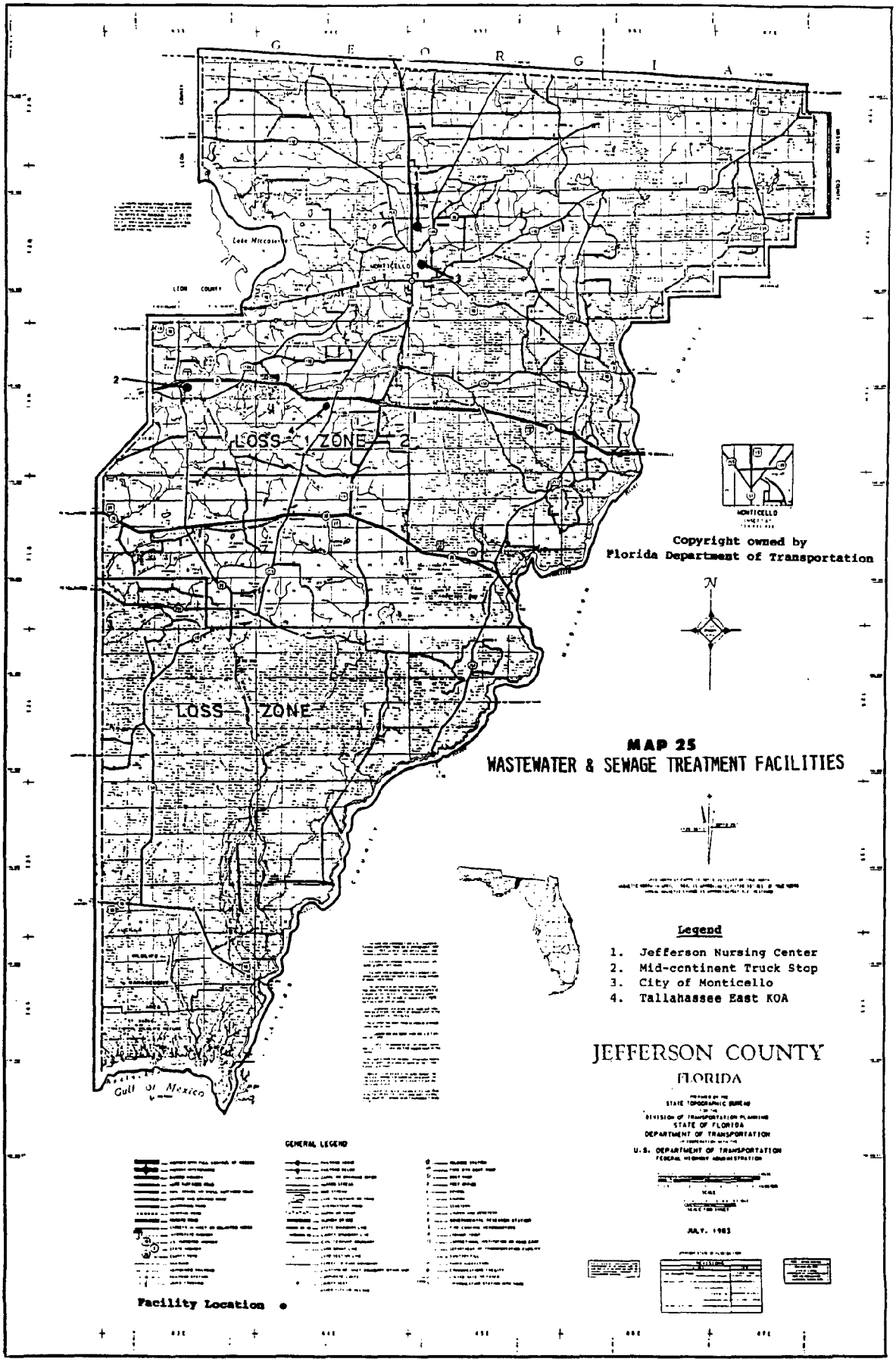
G E O R G I A
LEON COUNTY
Lake Miccosukee
MONTICELLO
LOSS ZONE 2
LOSS ZONE 1
Gulf of Mexico
Copyright owned by
Florida Department of Transportation
MAP 25
WASTEWATER & SEWAGE TREATMENT FACILITIES
Legend
1. Jefferson Nursing Center
2. Mid-continent Truck Stop
3. City of Monticello
4. Tallahassee East KOA
JEFFERSON COUNTY
FLORIDA
STATE OF FLORIDA
DEPARTMENT OF TRANSPORTATION
U.S. DEPARTMENT OF TRANSPORTATION
JULY, 1983
GENERAL LEGEND
Facility Location

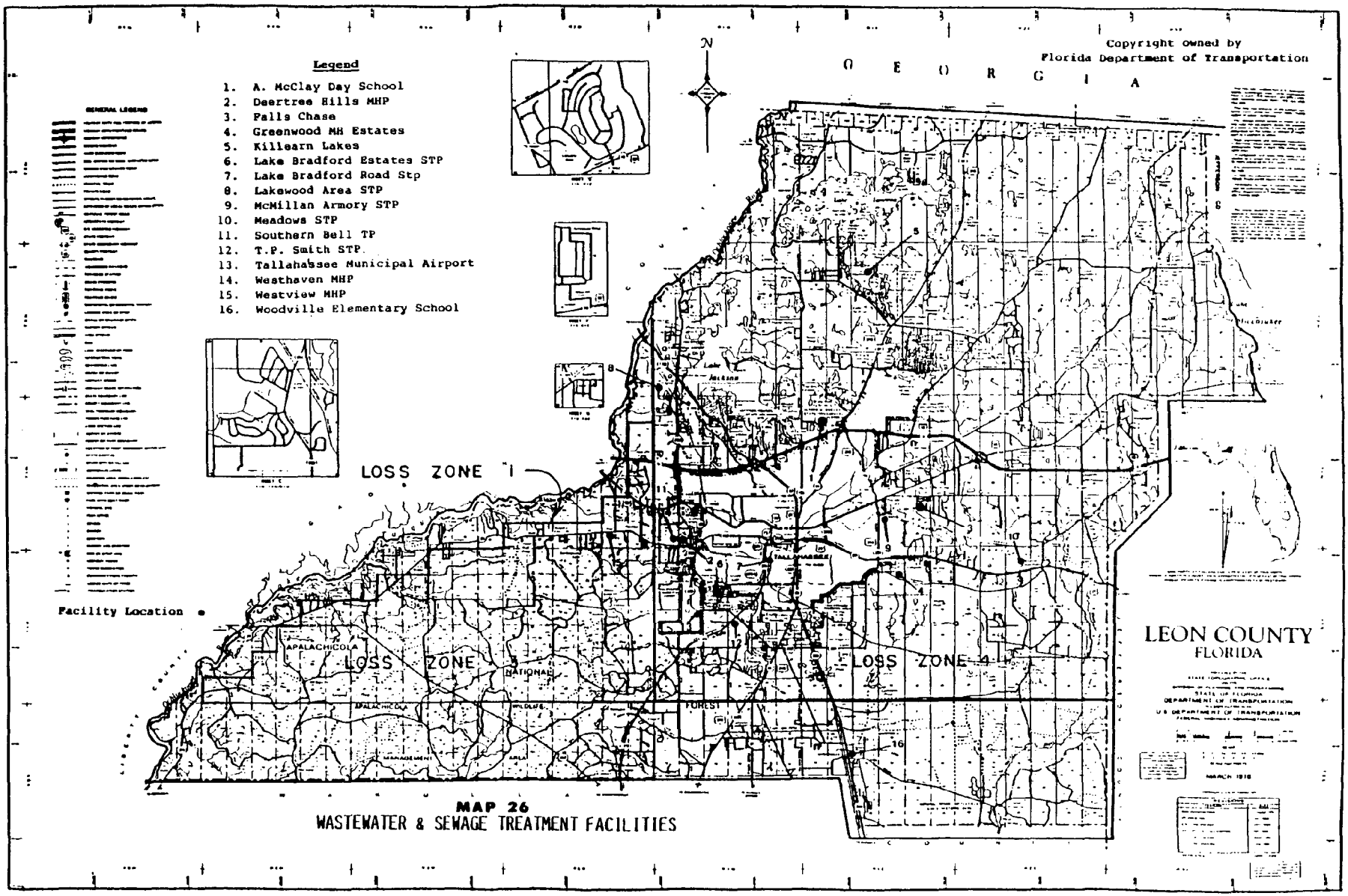

MAP 26
WASTEWATER & SEWAGE TREATMENT FACILITIES

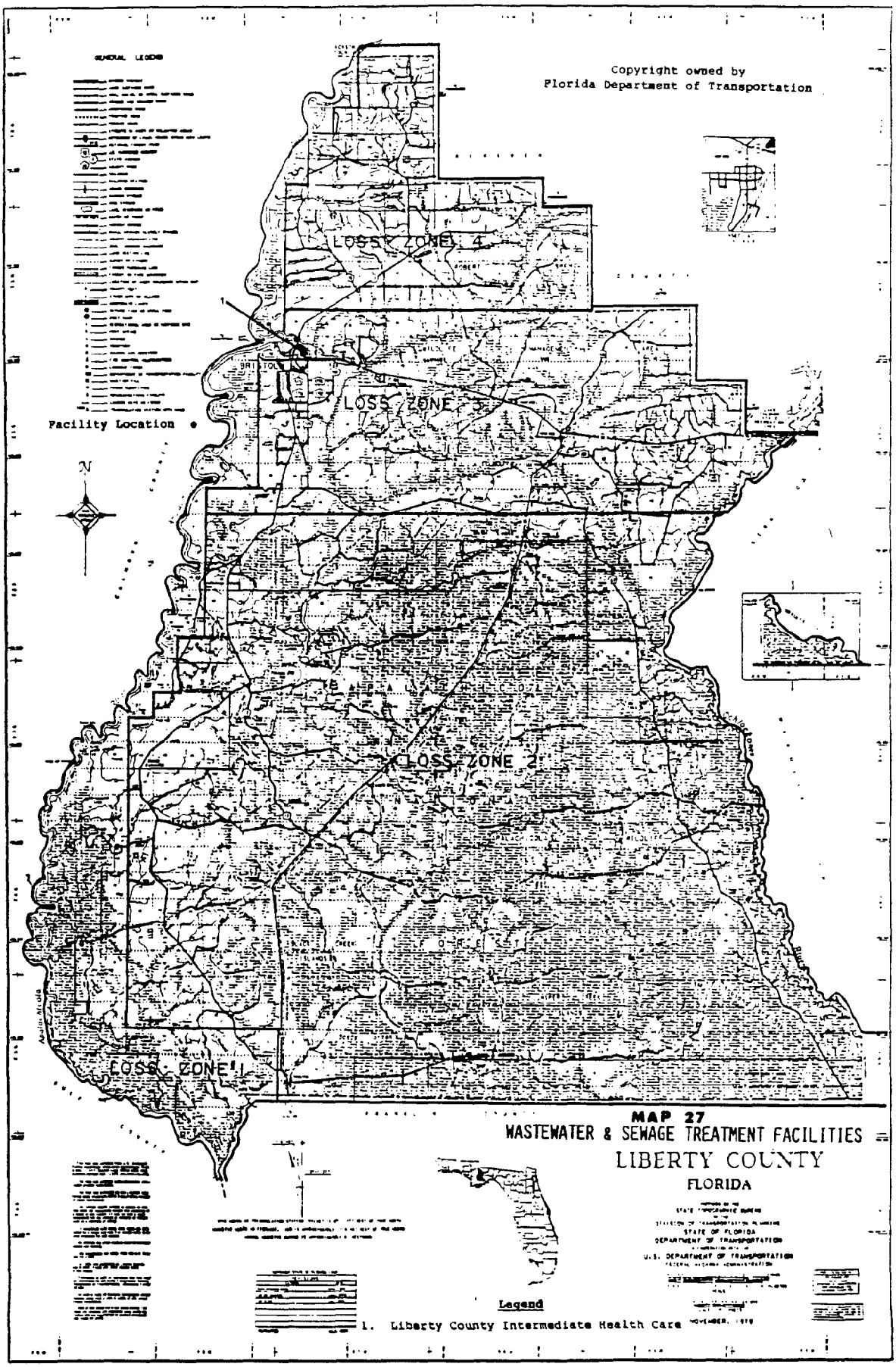
Copyright owned by
Florida Department of Transportation
LOSS ZONE 4
LOSS ZONE 3
LOSS ZONE 2
LOSS ZONE 1
Facility Location
N
MAP 27
WASTEWATER & SEWAGE TREATMENT FACILITIES
LIBERTY COUNTY
FLORIDA
STATE OF FLORIDA
DEPARTMENT OF TRANSPORTATION
U.S. DEPARTMENT OF TRANSPORTATION
Legend
1. Liberty County Intermediate Health Care

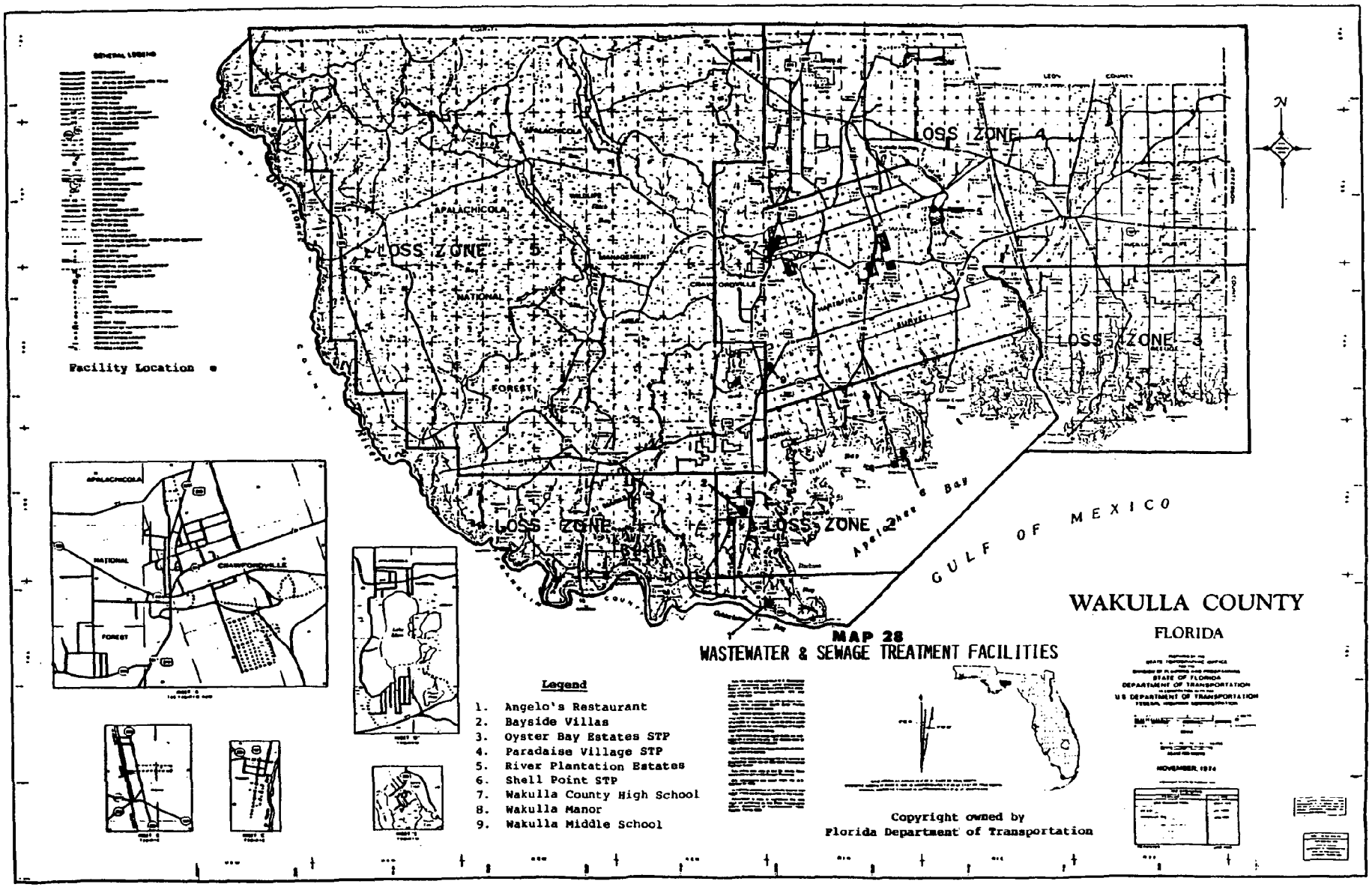
Facility Location
LOSS ZONE 1
LOSS ZONE 2
LOSS ZONE 3
LOSS ZONE 4
LOSS ZONE 5
APALACHICOLA
NATIONAL
FOREST
CRAWFORDVILLE
HARTSFIELD
SURVEY
Apalachee Bay
GULF OF MEXICO
N
WAKULLA COUNTY
FLORIDA
MAP 28
WASTEWATER & SEWAGE TREATMENT FACILITIES
Legend
1. Angelo's Restaurant
2. Bayside Villas
3. Oyster Bay Estates STP
4. Paradaise Village STP
5. River Plantation Estates
6. Shell Point STP
7. Wakulla County High School
8. Wakulla Manor
9. Wakulla Middle School
Copyright owned by
Florida Department of Transportation
STATE OF FLORIDA
DEPARTMENT OF TRANSPORTATION
U.S. DEPARTMENT OF TRANSPORTATION
NOVEMBER 1974

PUBLIC WATER IN THE APALACHEE REGION

TABLE 30: PUBLIC WATER FACILITIES IN THE APALACHEE REGION

FACILITY NAME	LOCATION	POPULATION SERVED (per day)	SERVICE CONNECTIONS	DESIGN CAPACITY (gpd)	STORAGE CAPACITY (gallons)	ESTIMATED VALUE (1) (dollars)	LOSS ZONE
CALHOUN COUNTY							
Airport Motel	SR 20,1/10 mi Apal.River Bdg. Blountstown, Fl	35	17	9000	500	3600	1
Altha, Town Of, Water System	T2N,R9W,SEC.12 off SR 275	718	205	720000	60000	213600	4
Blountstown City of, Water System *		2613	1272	300000			
Elevated Tank	SW Int. River and Mayhau				75000	206500	3
Pumping Station 1	NW Lambert Ave and SR 69 N				100000	79000	
Pumping Station 2	510 West Oak Ave.				120000	90100	
Burger Shake Restaurant	State Road 20 Blountstown, Fl	29	1	120000	0	27600	3
Captain Tom's Seafood Rest.	SR 20,1 mile East of Blountstown, Fl	50	3	300000	40	69000	1
Carr School	SR 73 off SR 20 Clarksville, Fl	250	2	120000	1500	29100	3
Dep. Of Health And Rehab. Services	SR 20 and 19th Street Blountstown, Fl	55	1	300000	0	69000	3
Pine Island Subdivision	T1N,R8W,SEC.21 SR 69	210	60	4000	1000	2400	3
Sam B Atkins Park	End of 19th Street Blountstown, Fl	250	7	120000	82	27600	3
Trailer City MHP	2 miles W of Blountstown SR 71	85	28	N.A.	750		
FRANKLIN COUNTY							
Alligator Point Water Resources Dist.	T6S,R1W,SEC.30 on SR 370 off US 98	1526	436	384480	200000	184400	8
Annaweeke Foundation	T7S,R3W,SEC.5 off US 98	90	9	6000	2100	4200	6
Apalachicola, City of, Water System	T9S,R8W,SEC.1 off SR 384	3671	1049	1944000	700000	857100	3

TABLE 30: PUBLIC WATER FACILITIES IN THE APALACHEE REGION

FACILITY NAME	LOCATION	POPULATION SERVED (per day)	SERVICE CONNECTIONS	DESIGN CAPACITY (gpd)	STORAGE CAPACITY (gallons)	ESTIMATED VALUE (dollars)	LOSS ZONE
Bay North Water System	T6S,R2W,SEC.28 US HWY 98	90	30	144000	1500	34600	6
Bayview Trailer Park	515 US 98 West	30	19	10000	1250	24200	3
Breakaway, Lodge, Inc.	200 Waddell Rd Apalachicola, Fl	51	7	2000	525	1900	3
Buccaneer Inn Water System	2nd Street West, ocean side St. George Island	84	1	360000	440	83200	1
Buckeye Cellulose Corp.	1 mile N of US 98 on SR 379	47	4	N.A.	525		10
Carrabelle, City of, Water System	T7S,R4W,SEC.20 Carrabelle, Fl	1366	595	871200	197000	298900	6
Carrabelle Wayside Park	T7S,R4W,SEC.30 US 98	50	3	22000	220	7900	6
Eastpoint Water and Sewer District	T8S,R6W,SEC.31 Eastpoint, Fl	1309	374	288000	35000	94240	5
Ft Gadsen State Historic Site	T6S,R7W,SEC.32 SR 65	20	2	288000	1100	67300	11
Gulfview M.H.P and Campground	US Highway 98 Eastpoint, Fl	32	44	43000	240	15300	5
Lanark Village Water and Sewer	T7S,R3W,SEC.6 AND 7 Lanark Village, Fl	1055	455	500000	100000	195000	6
Seabreeze Motel and Restaurant	US 98 East Eastpoint, Fl	100	1	1000	0	350	5
Sportsman's Lodge and Motel	T8S,R7W,SEC.36 Eastpoint, Fl	30	6	1000	780	1130	5
St. George Island State Park	Rattlesnake Cove SR 300	25	1	360000	0	82800	1
St. George Utilities	Gulf Beach Dr. West St. George Island	1732	495	360000	292000	316400	1

TABLE 30: PUBLIC WATER FACILITIES IN THE APALACHEE REGION

FACILITY NAME	LOCATION	POPULATION SERVED (per day)	SERVICE CONNECTIONS	DESIGN CAPACITY (gpd)	STORAGE CAPACITY (gallons)	ESTIMATED VALUE (dollars)	LOSS ZONE
GADSEN COUNTY							
Beaver Lake Campground	NE corner of I-10 and SR 12	265	30	50000	315	17800	1
Big Bend Jai Alai Fronton	SR 270 and I-10 Chattahoochee, Fl	1000	2	288000	5000	71200	2
Chattahoochee, City of	T4N,R6W,SEC.33 Chattahochee, Fl	3200	1200	1440000	300000	571200	2
Chattahoochee Rest Area I-10	I- 10 Chattahochee, Fl	2000	4	263000	3850	64300	2
Country Boy Seafood	SR 267, 12 mi S of Quincy, Fl	30	2	2000000	0	46000	1
Florida State Hospital	US Highway 90 Chattahoochee, Fl	5300	78	2000000	1750000	2160000	2
Gadsen Christian Academy	7 miles East of Quincy on SR 12	335	5	2000000	1000	47000	1
Greensboro Elementary School	CR 270 off SR 12 Greensboro, Fl	455	6	127000	5000	34200	1
Greensboro, Town of, Water System	Greensboro, Fl	681	252	214000	60000	103200	1
Well 1	11th Street and Gadsden Ave.						
Well 2	10th Street and Gadsden Avenue						
Well 3	Coleman and Meads Streets						
Gretna Elementary School	CR 270-A and South Coast RR Gretna, Fl	511	5	126000	5000	33900	1
Gretna, Town of	Church St Gretna, Fl	1855	459	864000	50000	69000	2
Havana, Town of *		3806	1087	2500000	1020000		
Pump Station and Res.	10th Avenue East					130500	2
Water Tower and Res. 1	Hampson Heights					378000	
Water Tower and Res. 2	217 5th Street SW					373800	
Horseshoe Lounge	T2N,R4W,SEC.4	39	13	360000	525	83300	1

TABLE 30: PUBLIC WATER FACILITIES IN THE APALACHEE REGION

FACILITY NAME	LOCATION	POPULATION SERVED (per day)	SERVICE CONNECTIONS	DESIGN CAPACITY (gpd)	STORAGE CAPACITY (gallons)	ESTIMATED VALUE (dollars)	LOSS ZONE
Jack's Mobile Home Park	1/4 mile of Little River Quincy, Fl	172	49	22000	525	8200	1
Jackson's Mobile Home Park	1/4 mi E of Williams Rd. on N side of Midway Rd.	38	17	36000	315	12900	1
Jamieson Water System (T)	T3N,R2W, SEC.8	87	25	50000	5525	23000	2
Lake Yvette Water System (T)	T2N,R2W,SEC.31 SR. 10	70	20	144000	5000	38100	1
Law Enforcement Education Center	US 90 East Quincy, Fl	140	3	118000	2000	29100	1
Longleaf Hills Subdivision (T)	T4N,R6W, SEC.36	31	7	187000	2000	45000	2
North Florida Research and Educ. Ctr.	SR 267, 3 mi S of Quincy, Fl	78	38	0	50000	40000	1
Northwest Florida Water Mngmt. Dist.	US Highway 90 E	72	3	57000	315	20300	1
Quincy, City of, Water System *		10260	2931	1500000	1300000		1
Water Tower 1	341 N Adams St, Quincy, Fl					209008	
Water Tower 2	1206 Clark St, Quincy, Fl					291211	
Water Tower 3	434 N Virginia St, Quincy, Fl					440864	
Water Reservoir	911 N Adams St, Quincy, Fl					147216	
Quincy Farms, Inc.	1.4 miles S of CR 65 and 274	350	3	216000	30000	73700	1
Round Trampoline	East Highway 20 Quincy, Fl	110	3	263000	220	60700	1
Scottstown Water System (T)							2
Mt. Pleasant	SW State Roads 379 and 10	266	76	86000	10525	40600	
Robertsville	T3N,R4W, SEC. 2						
Scottstown Water Tank	T2N,R3W, SEC. 19	1914	547	347000	140525	150100	
Saint Hebron	T3N,R3W, SEC. 34						
Saint Johns	T3N,R4W, SEC. 14	618	4	100000	5000	28000	

TABLE 30: PUBLIC WATER FACILITIES IN THE APALACHEE REGION

FACILITY NAME	LOCATION	POPULATION SERVED (per day)	SERVICE CONNECTIONS	DESIGN CAPACITY (gpd)	STORAGE CAPACITY (gallons)	ESTIMATED VALUE (dollars)	LOSS ZONE
Shiloh Water System (T)		2562	732	612000	137525	209500	1
Drake Acres	T2N,R4E,SEC.35						
Midway 1	SR 268 AND I-10						
Midway 2	SR 268 AND I-10						
Saint Marys Tank	T2N,R5W, SEC. 35; CR 65A						
Saint Marys Well	T2N,R5W, SEC. 35; CR 65A						
Shiloh	SE INT. SR 267 AND 267A						
St James Community (T)	T3N,R6W, SEC.31	98	28	964000	1000	222700	2
Waldorf Motel Water System	N.A.	34	44	90000	315	31800	1
GULF COUNTY							
Cape San Blas Camping Resort	CR 30 East Port St. Joe, Fl	25	30	12000	40	4200	1
Cape San Blas Water System	T9S,R11W,SEC.14 CR 30	85	40	381000	58000	134000	2
Cypress Lodge	John Dill Rd. Wewahitchka, Fl	25	14	0	525	500	6
Dead Lakes Recreational Area	SR 71 , 1/2 mile N of Wewahitchka, Fl	30	30	50000	1000	18500	6
Gates Camp and Lodge	off SR 71 N of Wewahitchka, Fl	40	10	50000	42	17500	6
Highland View Water and Sewer Dist.	5th Street Highland View, Fl	600	210	200000	105000	141000	3
Indian Pass Campground	Indian Pass Beach Port St. Joe, Fl	25	58	265000	2000	63000	2
Lighthouse Utilities	SR 30 Port St. Joe, Fl	200	128	265000	58000	107400	2
Port St. Joe, City of	off Kennysville Rd Port St. Joe	6000	1600	2000000	1200000	1265000	3

TABLE 30: PUBLIC WATER FACILITIES IN THE APALACHEE REGION

FACILITY NAME	LOCATION	POPULATION SERVED (per day)	SERVICE CONNECTIONS	DESIGN CAPACITY (gpd)	STORAGE CAPACITY (gallons)	ESTIMATED VALUE (dollars)	LOSS ZONE
St. Joseph State Park	End of SR 30 East St Joe Pit	275	140	5700	37500	39500	1
Ward Ridge, City of	N.A.	75	21	12000	0	4200	3
Wewahitchka, City of	Lake Grove Road Wewahitchka, Fl	2000	551	1080000	200000	420400	6
William J. Rish Park	Highway C-30,St Joe Peninsula Port St. Joe, Fl	114	8	14000	28000	32900	1
JACKSON COUNTY							
Alford, Town of, Water Works Well 1 Well 2	City Park, Tenn. St. 3rd Avenue	528	200	430000	11000	109900	3
Apalachee Correctional Institution	US Highway 90, 2 miles East of Sneads, Fl	2000	1550	1440000	155000	466200	1
Arrowhead Campground	US 90 E, 2 miles from Marianna, Fl	700	225	144000	2000	35100	3
Arthur Dozier School for Boys	South St and SR 276 Marianna, Fl	350	96	864000	75000	266200	3
Association for Retarded Citizens	T5N,R9W,SEC.4 off SR 69	100	1	144000	62	33200	3
Best Western Marianna Inn	SR 71 at I-10 Marianna, Fl	500	2	298000	2000	70500	3
Blue Springs Baptist Assembly	US Highway 90 E Marianna, Fl	150	8	432000	7000	106400	3
Burford Equipment Company	T5N,R11W,SEC.36 off US 90	35	2	86400	1000	31200	3
Campbellton Water Dpt.	NE on SR 75 and 2 on Bay RR	235	103	210000	35000	79800	4
Caravan Restaurant	US Highway 90 Marianna, Fl	200	1	28000	0	9800	3

TABLE 30: PUBLIC WATER FACILITIES IN THE APALACHEE REGION

FACILITY NAME	LOCATION	POPULATION SERVED (per day)	SERVICE CONNECTIONS	DESIGN CAPACITY (gpd)	STORAGE CAPACITY (gallons)	ESTIMATED VALUE (dollars)	LOSS ZONE
Caverns Golf Course	2701 Caverns Rd Marianna, Fl	50	3	210000	2000	50300	3
Cottondale Water System	Front Street Cottondale, Fl	1062	435	210000	50000	93300	3
Countryside Truck Stop	N of US 90 and SR 71 Marianna, Fl	30	1	28000	30	9800	3
D.O.T. Maintenance Yard	1/2 mile W of int. of US 90 and SR 73	75	5	72000	0	25200	3
Durden's Family Inn	SR 69 at I-10 Grand Ridge, Fl	75	2	360000	3000	85800	3
Elk's Lodge	1 mi W of int. US 90 and SR 73, Marianna, Fl	600	1	50000	0	17500	3
Florida Caverns State Park	2701 Caverns Rd Marianna, FL	1000	65	129000	1500	31000	3
Florida Welcome Station	Highway 231, State Line Campbellton, Fl	800	3	28800	700	10800	4
Graceville, Town of Well 1 Well 2	 South Brown St 4th Avenue	2944	980	1200000	250000	501000	4
Grand Ridge, Town of, Water System	Hill and Porter Streets Grandridge, Fl	620	215	361440	75000	150600	3
Greenwood Water System	SW of CR 71 and 4th ST int. Greenwood, Fl	450	205	432000	5000	104400	3
Holiday Inn of Marianna	Highway 90 East Marianna, Fl	150	80	178560	2000	40100	3
Hope School	off SR 71 on Magnolia ST W Marianna, Fl	94	4	40000	0	14000	3
Hopkin's Pontiac- Olds	US Highway 90 East Marianna, Fl	26	3	44640	300	15900	3
Jackson County Road Camp	T6N,R12W,SEC.2 off int. SR 75 and 2	180	6	338000	1800	79500	4

TABLE 30: PUBLIC WATER FACILITIES IN THE APALACHEE REGION

FACILITY NAME	LOCATION	POPULATION SERVED (per day)	SERVICE CONNECTIONS	DESIGN CAPACITY (gpd)	STORAGE CAPACITY (gallons)	ESTIMATED VALUE (dollars)	LOSS ZONE
Jamhouse Restaurant	Highway 231 at I-10 West Cottondale, Fl	450	1	43000	0	15100	3
Louisiana Pacific - Cypress	Old Spanish Trail Cypress, Fl	90	9	86400	500	30700	3
Malloy Glad Farms, Inc.	Blountstown Highway Marianna, Fl	25	1	5000	40	1800	3
Malone, Town of, Water System	1 block South of int. SR 2 and 71	896	350	5000	75000	69300	4
Marianna, City of		6900	2680	1800000	300000	684000	3
Well 1	Putnam and Noland Streets						
Well 5	US 90W and SR 75						
Marianna Comm. Corr. Center	US 90,5 miles East of Cottondale, Fl	98	1	43200	500	15600	3
Marianna Country Club	Caverns Rd, S of State Park Marianna, Fl	200	2	43000	120	15200	3
Marianna 76 Truck Stop	SE of Highway 71 and I-10 Marianna, Fl	500	1	130000	15300	45200	3
Marianna Shell Travel Shop	SR 71 and I-10 Marianna, Fl	100	1	57600	120	20300	3
Paramore Lodge	off SR 271 12 miles N of US 90	60	1	1000	0	400	1
Pittman's Restaurant and Lounge	SR 162 W Jacob City, Fl	169	1	28000	0	9800	4
Quiet Haven M.H.P.	Prison Camp Rd Marianna, Fl	30	17	28000	315	10100	3
Riverside Restaurant	630 N Jefferson Street Marianna, Fl	150	1	57600	0	20200	3
Robin Hood Inn	1308 East Lafayette St. Marianna, Fl	25	8	144000	220	33300	3
Scholz Elect. Generating Plant	T3N,R7W,SEC.12	65	4	1440000	5000	38100	1

TABLE 30: PUBLIC WATER FACILITIES IN THE APALACHEE REGION

FACILITY NAME	LOCATION	POPULATION SERVED (per day)	SERVICE CONNECTIONS	DESIGN CAPACITY (gpd)	STORAGE CAPACITY (gallons)	ESTIMATED VALUE (dollars)	LOSS ZONE
Skate Towne	US Highway 90 E Marianna, Fl	200	1	28800	30	10100	3
Sneads, Town of, Water System	North Section Street Sneads, Fl	2000	714	270000	60000	110100	3
Sunland Training Center	T5N,R9W,SEC.18 Marianna, Fl	1239	16	1000000	150000	365000	3
Three Rivers State Park	T4N,R7W,SEC.15 off CR 271	120	32	130000	3340	33200	1
West Florida Assembly of God Camp	US Highway 90 East Marianna, Fl	180	13	72000	1000	26200	3
JEFFERSON COUNTY							
Big Bend Truck Plaza	I-10 and SR 59 Lloyd, Fl	500	4	86000	21315	51400	2
Capri Motel and Restaurant, Inc.	US 19 N Monticello, Fl	75	5	86000	750	30900	2
Jefferson County Kennel Club	US 19 N Monticello, Fl	1200	2	17000	1770	7700	2
Jefferson Nursing Center	US 19 N Monticello, Fl	79	1	17000	7018	13000	2
Monticello, City of Well 1 Well 2	 E on Madison and Chery St. East Pearl Street	4281	1223	1550000	250000	716500	2
Nellie's Happy Days	US 19 N Monticello, Fl	40	4	4000	120	1500	2
Springdale Mobile Home Park	N.A.	26	15	6000	0	2100	2
Tallahassee East KOA	CR 259 and I-10	55	90	432000	1000	100400	2
Watkins Health Center	Georgia-Florida Line Road Monticello, Fl	46	6	36000	82	12700	2

TABLE 30: PUBLIC WATER FACILITIES IN THE APALACHEE REGION

FACILITY NAME	LOCATION	POPULATION SERVED (per day)	SERVICE CONNECTIONS	DESIGN CAPACITY (gpd)	STORAGE CAPACITY (gallons)	ESTIMATED VALUE (dollars)	LOSS ZONE
LEON COUNTY							
Aenon Road Trailer Park	T1N,R1W, SEC.31	49	35	43000	525	15600	4
Airport Industrial Park and Mini Strg.	T1S,R1W,SEC.15	74	13	158000	525	36900	4
Annawood Subdivision (T)	T1S,R1E, SEC.19	164	47	216000	2000	51700	4
Arrowhead- Broken Lance Water System	Bannerman Road Tallahassee, Fl	507	169	333000	4000	37800	4
Astoria Court (T)	TN1,R1W,SEC.22 Tallahassee, Fl	77	22	144000	5000	38100	4
Barrett, Daffin and Carlan	3100 Capital Circle, NE Tallahassee, Fl	40	2	30000	1000	11500	4
Bennett's Travel Trailer Park	US 90, 5 miles W of US 27 Tallahassee, Fl	40	50	41000	630	15000	4
Big Oak Trailer Park	4024 North Monroe Street Tallahassee, Fl	44	30	48000	840	17600	4
Blount's Landing Water System	T1S,R4W,SEC.15	270	90	86000	1575	31700	1
Boxwood Estates	T2N,R1W, SEC.19	21	149	100000	1020	24000	4
Brewster Subdivision	T1N,R1E,SEC.22	206	103	158000	2525	28900	4
Buck Lake Estates Water System	T1N,R1E, SEC.23	31	15	288000	5	66200	4
Burgess Circle Subdivision (T)	T1N,R1W, SEC.32 SR 20	136	39	130000	3000	32900	4
Cascades Subdivision	Geanie and Cascades Dr. Tallahassee, Fl	175	50	180000	3000	44400	4
Chaires School	T1N,R2E,SEC.34 on SR 154	289	1	130000	315	30200	4

TABLE 30: PUBLIC WATER FACILITIES IN THE APALACHEE REGION

FACILITY NAME	LOCATION	POPULATION SERVED (per day)	SERVICE CONNECTIONS	DESIGN CAPACITY (gpd)	STORAGE CAPACITY (gallons)	ESTIMATED VALUE (dollars)	LOSS ZONE
Chaterbox Child Care	206 Ross Rd Tallahassee, Fl	76	1	43000	84	15100	
Coe's Landing Park	T1N,R3W, SEC.25	25	5	216000	94	49800	1
Coloney, Wayne H. (Plant 1)	T1N,R1W,SEC.32 SE on Capital Circle	69	14	158000	525	36900	4
Coloney, Wayne H. (Plant 2)	T1N,R1W,SEC.32 NW on Capital Circle	15	2	158000	525	36900	4
Country Manor Trailer Park	T2N,R1W,SEC.17 SR 157	185	53	26000	1500	10600	4
Deertree Hills, Inc.	1 Sika Deer Drive Tallahassee, Fl	132	80	100000	1000	24000	4
Faith Baptist Child Care Center	3333 Apalachee Pky. Tallahassee, Fl	75	2	12000	120	4300	4
Federal Correctional Institution	Capital Circle and Park Ave. Tallahassee, Fl	921	22	1040000	95000	315200	4
Florida Baptist Children Home	8415 Buck Lake Rd Tallahassee, Fl	39	5	72000	2100	27300	4
Forest Meadow Racquet Club	North Meridian Rd. Tallahassee, Fl	30	3	72000	900	26100	4
Forest Park Subdivision (T)	T25,R1W,SEC.10 off SR 369	252	72	202000	0	46500	2
Fort Braden School	SR 20 and Joe Thomas Rd	182	2	202000	1000	203000	1
Greenwood Mobile Home Park	3424 Old St. Augustine Rd Tallahassee, Fl	263	105	144000	5000	38100	4
Homestead Ridge Subdivision	904 N. Gadsen St. Tallahassee, Fl	165	56	648000	30000	179000	4
Katie's Lakeside Trailer Park	3705 Doris Drive Tallahassee, Fl	66	33	15000	525	5800	4

TABLE 30: PUBLIC WATER FACILITIES IN THE APALACHEE REGION

FACILITY NAME	LOCATION	POPULATION SERVED (per day)	SERVICE CONNECTIONS	DESIGN CAPACITY (gpd)	STORAGE CAPACITY (gallons)	ESTIMATED VALUE (dollars)	LOSS ZONE
Killearn Lakes Subdivision (T)	SR 61	623	178	720000	275000	303100	4
Killearn Lakes 1	T3N,R1E,SEC.9						
Killearn Lakes 2	T3N,R1E,SEC.4						
Killearn Lakes 3	T3N,R1E,SEC.9						
Killearn Lakes Tank	T3N,R1E,SEC.9						
La Pineta Apts. Water System	1 mi S of Capital Circle on Woodville Hwy.	30	15	47000	315	16800	4
Lake Bradford M.H. Estates	T1S,R1W,SEC.9 off Lake Bradford Rd.	294	98	180000	2000	43400	4
Lake Jackson Area Water System		9635	2753	3030000	1036000	1525700	4
Greenwood Hills	T1N,R1W,SEC.3						
Harwood	T1N,R1W,SEC.9						
Johnson Well	T2N,R1N,SEC.31						
Lake Forest	T1N,R1W,SEC.4						
Lake Jackson Tank	T1N,R1W,SEC.10						
Lake Talavana (Gadsden Co.)	T2N,R2W,SEC.4						
Lakewood Business Center	T2N,R1W, SEC.31						
Lakewood Village	T1N,R1W,SEC.6						
Longview	T1N,R1W,SEC.4						
Ocklockonnee 1 (Gadsden Co.)	T2N,R2W, SEC.13						
Ocklockonnee 2 (Gadsden Co.)	T2N,R2W,SEC.13						
Lazy "L" M.H.P.	3991-B Woodville Hwy.	46	23	43000	315	15400	
Lewis Hall Landing	T1S,R3W, SEC.7	25	3	100000	480	23500	1
Little Red School House	C1120 W SR 20	69	4	9000	82	3200	3
Lost Lake Recreation Area	T2S,R2W,SEC.25	215	2	29000	4750	14900	3
May-Cau Subdivision	Wakulla Springs Rd Tallahassee, Fl	25	12	9000	525	3700	
McClay, Alfred B. Day School	3737 N. Meridian Rd. Tallahassee, Fl	760	8	25000	3000	11800	4
McClay State Gardens	3540 Thomasville Rd Tallahassee, Fl	58	12	43000	2200	17300	4

TABLE 30: PUBLIC WATER FACILITIES IN THE APALACHEE REGION

FACILITY NAME	LOCATION	POPULATION SERVED (per day)	SERVICE CONNECTIONS	DESIGN CAPACITY (gpd)	STORAGE CAPACITY (gallons)	ESTIMATED VALUE (dollars)	LOSS ZONE
McMillan National Guard Armory	1225 Easterwood Dr. Tallahassee, Fl	253	2	29000	1000	11200	4
Meadow Hills Sub. Water System	T1N,R1E,SEC.26	343	102	343000	5000	83900	4
Meadows-at-Woodrun System	SR 20	1550	443	1728000	10000	407400	4
Meadows-at-Woodrun 1	T1S,R2E,SEC.9						
Meadows-at-Woodrun 2	T1S,R2E,SEC.9						
Meridian Hills Water System (T)	T3N,R1E,SEC.18 SR 55	133	38	216000	5000	54700	4
Miccosukee Comm. Child Care	C1006, US 90 EAST	41	1	21000	120	7500	4
Miccosukee Community Water System (T)	T2N,R3E,SEC.4 SR 59	266	76	230000	10000	62900	4
Moby Dick Restaurant	6703 Thomasville Rd. Tallahassee, Fl	150	1	69120	525	24700	4
Mom and Dad's Restaurant	4175 Apalachee Pky. Tallahassee, Fl	100	2	230000	80	53000	4
Paremore Subdivision,	208 China Doll Dr. Tallahassee, Fl	49	14	50000	500	18000	
Perry's M.H.P.	6	27	14	20000	280	7300	
Pine Ridge Estates Subdivision	off SR 20	458	131	216000	5000	54700	4
Pine Ridge 1	T1S,R1W, SEC.6						
Pine Ridge 2	T1S,R1W, SEC.6						
Plantation Estates	T1N,R2E,SEC.17	48	16	288000	5000	71300	4
Ponderosa M.H.P. (T)	T1N,R2W,SEC.35 RAVENVIEW ST AND SR 20	304	87	72000	2000	27200	3
River Bluff Picnic Area	SR 20 West of Tallahassee	200	4	158000	900	37200	1

TABLE 30: PUBLIC WATER FACILITIES IN THE APALACHEE REGION

FACILITY NAME	LOCATION	POPULATION SERVED (per day)	SERVICE CONNECTIONS	DESIGN CAPACITY (gpd)	STORAGE CAPACITY (gallons)	ESTIMATED VALUE (dollars)	LOSS ZONE
Sedgefield Subdivision	T1N,R1E,SEC.24 off SR 158	180	81	288000	5000	71200	4
Silver Lake Recreation Area	T1N,R2W,SEC.11	215	10	288000	7830	74100	3
Southern Bell Trailer Park	1 mile W of Capital Circle on US 90	200	100	288000	1050	67290	4
Southern Pines M.H.P. (T)	T2S,R1W, SEC.9 off SR 369	105	30	144000	830	34000	2
Spencer Subdivision	Sara Lee lane and Spencer Rd. Tallahassee, Fl	141	47	103000	815	24500	
Stonegate Subdivision (T)	T1N,R1E, SEC.10 off I-10	196	56	245000	5000	61350	4
Tallahassee, City of *		161700	46205	54200000	4000000		4
Water Well 1	717 S. Gadsen St.					58800	
Water Well 2	Lafayette Park					58800	
Water Well 3	Myers Park					58800	
Water Well 4	Lafayette Park					58800	
Water Well 5	Woodward and Brevard Streets					58800	
Water Well 6	4th Ave. and Ford St.					58800	
Water Well 7	4th Ave. and Boulevard					58800	
Water Well 8	Bradford Road					58800	
Water Well 9	W Virginia St, 200 Block					58800	
Water Well 10	Hodges Drive					67200	
Water Well 11	Ridgeland Road					67200	
Water Well 12	Magnolia and Country Club Dr					141750	
Water Well 13	Alabama and Arkansas Streets					143850	
Water Well 15	Lipona Road					258300	
Water Well 16	Raymond Diehl Road					286650	
Water Well 17	US 27 S, east of Tenneco Sta.					266650	
Water Well 18	Royal Oaks entrance					258300	
Water Well 19	Fred George Rd					17850	
Talquin Water Co. Inc., System 1	Lone Star Road Tallahassee, Fl	58	66	37000	1050	14000	4
Talquin Water Co., Inc. System 4	Ben Stoutamire Road Tallahassee, Fl	54	27	40000	525	14500	4

TABLE 30: PUBLIC WATER FACILITIES IN THE APALACHEE REGION

FACILITY NAME	LOCATION	POPULATION SERVED (per day)	SERVICE CONNECTIONS	DESIGN CAPACITY (gpd)	STORAGE CAPACITY (gallons)	ESTIMATED VALUE (dollars)	LOSS ZONE
Towers-Longleaf Subdivision (T)	off SR 20	360	103	216000	5000	54700	3
Towers 1	T1S,R2W,SEC.1						
Towers 2	T1N,R2W,SEC.36						
Towne and Country Trailer Park	N end of Idle Dr. Tallahassee, Fl	34	20	50000	300	17800	4
Tradewinds Campgrownd and Restaurant	T2N,R1W,SEC.32 US 27 and Capital Circle	30	25	17000	480	6300	4
Travel Trailer Park	1/2 mile of int. I-10 and US 90 E	219	73	144000	0	33100	4
Trout Pond for the Handicapped	T2S,R2W,SEC.1 Tallahassee, Fl	40	3	36000	5000	17600	2
Twin Lakes Mobile Home Park	T1S,R1E,SEC.2	120	40	43000	1500	16600	4
Velda and Loma Woods	T2N,R1E,SEC.22 off US 319	56	22	216000	3000	52700	4
WCTV Television Station	SR 12, 3 miles E of Meridian Road	50	2	36000	1000	13600	4
WTXL Television Station	E of US 319, 1 mile N of Bradfordville Road	46	1	44640	220	15500	4
Wayside Park, US 27 South	T1S,R2W,SEC.12 off US 27	200	2	158000	315	36700	4
Western Estates M.H.P.	T1N,R2W,SEC.25 Tallahassee, Fl	204	68	43000	1300	16400	3
Westview Park M.H.P	T1N,R2W, SEC.26	120	40	158000	3042	39400	3
West Haven MHP	NE SR 20 and Aenon Church Rd	204	68	86000	1300	31400	3
Whispering Pines Subdivision	SR 20	543	217	360000	20000	102800	3
Whispering Pines East	T1N,R2W,SEC.34						
Whispering Pines	T1N,R2W,SEC.34						

TABLE 30: PUBLIC WATER FACILITIES IN THE APALACHEE REGION

FACILITY NAME	LOCATION	POPULATION SERVED (per day)	SERVICE CONNECTIONS	DESIGN CAPACITY (gpd)	STORAGE CAPACITY (gallons)	ESTIMATED VALUE (dollars)	LOSS ZONE
William's Landing	T1N,R3W, SEC.34 Tallahassee, Fl	25	5	216000	315	50000	1
Woodland Hall Academy	1.5 miles N of I-10 on Centerville Road	54	1	288000	250	66500	4
Woodville Water System *	Woodville Hwy and Cemetery Rd Tallahassee, Fl	2009	574	1440000	75000	66150	2
LIBERTY COUNTY							
Bristol, City of, Water System		2126	542	677000	90000	238200	3
Well 1	Myers Ann and Harvell						
Well 2	Michux Street						
Well 3	Neal Sub., 2nd Street						
Well 4	SR 12 and Main						
Well 5	SR 12, Hud and Annex						
Hosford, Town of, Water System	Hosford, Fl	450	130	216000	10525	60200	3
Reichhold Chemicals Inc.	T2S,R6W,SEC.10 off SR 65	100	8	720000	100000	255600	2
Sweetwater Water System (T)	T1N,R7W, SEC.6 off CR 270	63	18	29000	535	10700	3
Torreya State Park	T2N,R7W,SEC.9 off SR 271	35	6	288000	3050	69300	1
WAKULLA COUNTY							
Crawfordville Water System	Crawfordville, Fl	693	198	288000	6000	72300	4
Golden Gate Forest Subdivision (T)	T3S,R1W, SEC.7 off SR 369	171	49	115000	0	26500	4
Gulf Coast Water Systems (1 AND 2; T)	Hartsfield Survey Sec.95 off SR 365	1442	412	576000	10000	142500	4
Hudson Heights Subdivision	Hartsfield Survey Sec.74 off US 319	120	40	216000	4000	53700	4

TABLE 30: PUBLIC WATER FACILITIES IN THE APALACHEE REGION

FACILITY NAME	LOCATION	POPULATION SERVED (per day)	SERVICE CONNECTIONS	DESIGN CAPACITY (gpd)	STORAGE CAPACITY (gallons)	ESTIMATED VALUE (dollars)	LOSS ZONE
J.B. Miller M.H.P.	T2S,R2W,SEC.29	35	15	216000	0	49700	5
Metcalf Crab Co.	Hudson Heights Crawfordville, Fl	120	2	60000	3000	24000	4
Misterious Waters Subdivision	River Survey Sec.3	84	28	72000	5000	30200	4
Newport Recreation Area	T3S,R2E,SEC.30	200	5	72000	950	26200	4
Ochlockonee River State Park	T5S,R2W,SEC.31	45	36	237000	1575	56100	1
Olin Smokeless Powder Plant	US 98 and SR 363 St Marks, Fl	369	60	1209000	500000	418100	4
Panacea Area Water System	US HWY 98 Panacea, Fl	2450	700	890000	107500	290700	2
Shadeville Elementary School (T)	Shadeville, Fl	425	8	10000	325	3800	4
Sopchoppy, City of		2160	617	1710000	345000	565800	4
Well 1	1st and Byrd Streets						
Well 2	SR 319,5 mi. E of Sopchoppy						
Well 3	Wakulla Manor Nursing Home						
Well 4	Medart, Wakulla Middle School						
Well 5	Church Street, Crawfordville						
St. Marks, City of, Water System	Port Leon Dr. St. Marks, Fl	651	186	163000	110000	92500	4
Wakulla Springs and Lodge	1 Wakulla Springs Dr. Wakulla Springs, Fl	150	3	384000	100000	138300	4
Wakulla Water System	SR 319, Crawfordville Crawfordville, Fl	90	30	72000	3000	28200	4
TOTALS		124817825		52934101920	7242207534	11355438534	

NOTES (over)

TABLE 30: PUBLIC WATER FACILITIES IN THE APALACHEE REGION

* Estimated value provided by the facility.
(1) The values were calculated as the sum of the replacement values of the wells and the storage facilities. Estimates for the values were obtained with the help of Rowe Drilling Co. and City of Tallahasssee.

The names of the facilities were provided by Florida DER, Drinking Water System, DWS94.

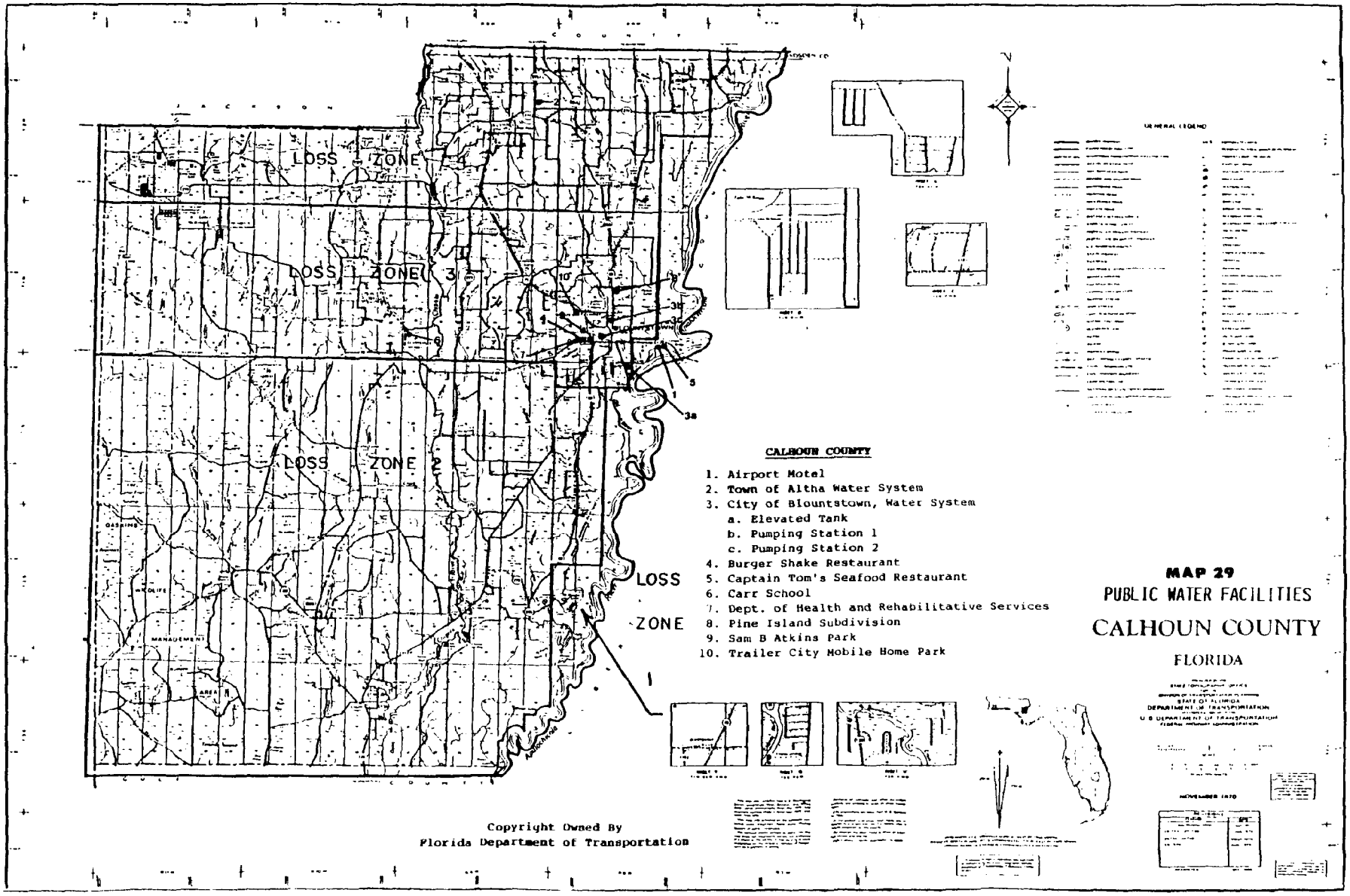
LOSS ZONE 1
LOSS ZONE 3
LOSS ZONE 2
LOSS ZONE 1
GENERAL LEGEND
CALHOUN COUNTY
1. Airport Motel
2. Town of Altha Water System
3. City of Blountstown, Water System
a. Elevated Tank
b. Pumping Station 1
c. Pumping Station 2
4. Burger Shake Restaurant
5. Captain Tom's Seafood Restaurant
6. Carr School
7. Dept. of Health and Rehabilitative Services
8. Pine Island Subdivision
9. Sam B Atkins Park
10. Trailer City Mobile Home Park
MAP 29
PUBLIC WATER FACILITIES
CALHOUN COUNTY
FLORIDA
STATE OF FLORIDA
DEPARTMENT OF TRANSPORTATION
U.S. DEPARTMENT OF TRANSPORTATION
Copyright Owned By
Florida Department of Transportation

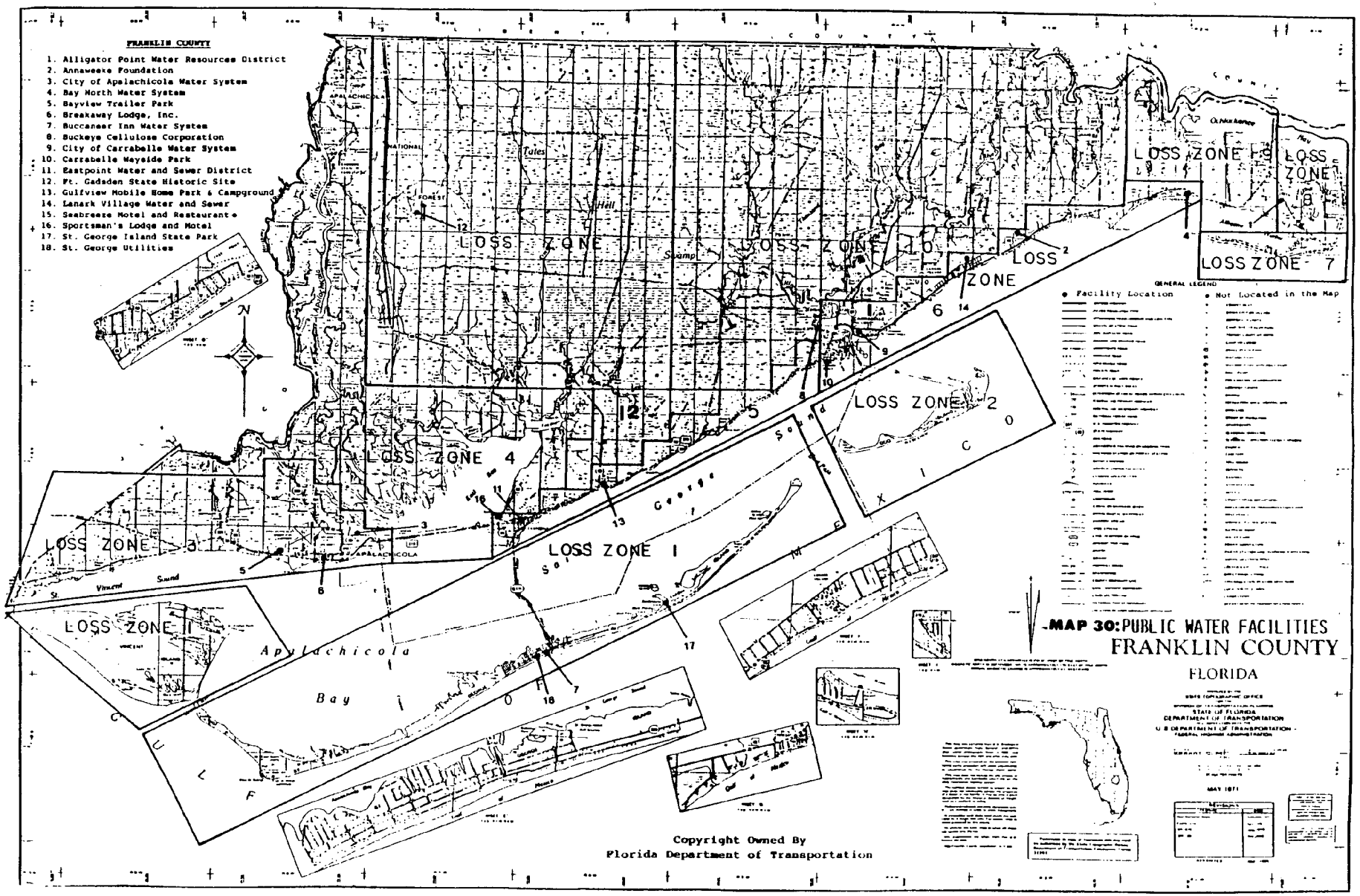
FRANKLIN COUNTY
1. Alligator Point Water Resources District
2. Annaweeke Foundation
3. City of Apalachicola Water System
4. Bay North Water System
5. Bayview Trailer Park
6. Breakaway Lodge, Inc.
7. Buccaneer Inn Water System
8. Buckeye Cellulose Corporation
9. City of Carrabelle Water System
10. Carrabelle Wayside Park
11. Eastpoint Water and Sewer District
12. Ft. Gadsden State Historic Site
13. Gulfview Mobile Home Park & Campground
14. Lanark Village Water and Sewer
15. Seabreeze Motel and Restaurant
16. Sportsman's Lodge and Motel
17. St. George Island State Park
18. St. George Utilities
LOSS ZONE 1
LOSS ZONE 2
LOSS ZONE 3
LOSS ZONE 4
LOSS ZONE 5
LOSS ZONE 6
LOSS ZONE 7
LOSS ZONE 8
GENERAL LEGEND
Facility Location
Not Located in the Map
Apalachicola Bay
St. Vincent Sound
Tates Hell Swamp
MAP 30: PUBLIC WATER FACILITIES
FRANKLIN COUNTY
FLORIDA
STATE OF FLORIDA
DEPARTMENT OF TRANSPORTATION
U.S. DEPARTMENT OF TRANSPORTATION
MAY 1971
Copyright Owned By
Florida Department of Transportation

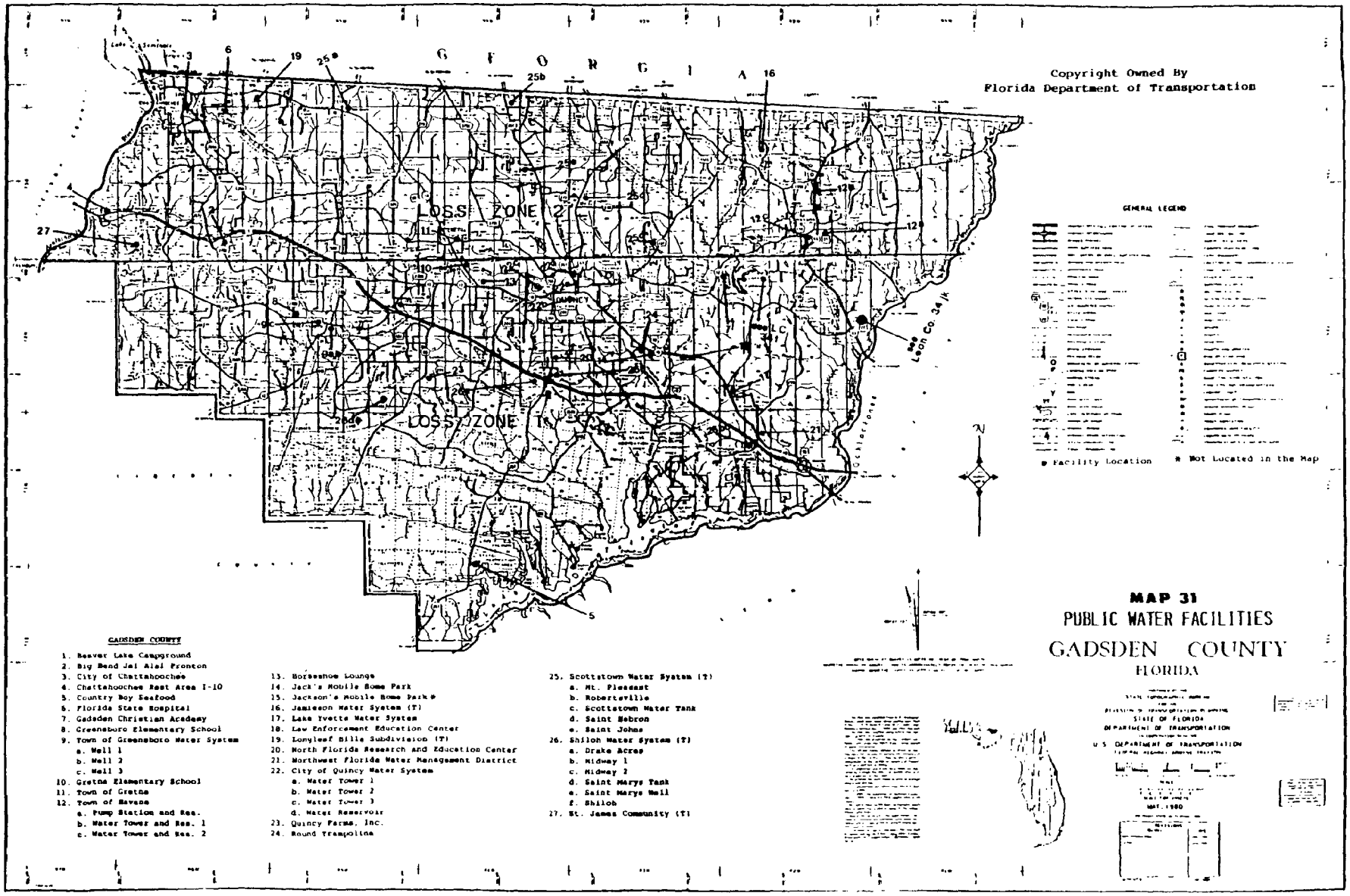
Copyright Owned By
Florida Department of Transportation
GEORGIA
LOSS ZONE 2
LOSS ZONE 1
QUINCY
Leon Co. 34 ft
GENERAL LEGEND
Facility Location
Not Located in the Map
MAP 31
PUBLIC WATER FACILITIES
GADSDEN COUNTY
FLORIDA
STATE OF FLORIDA
DEPARTMENT OF TRANSPORTATION
U.S. DEPARTMENT OF TRANSPORTATION
MAY, 1980
GADSDEN COUNTY
1. Beaver Lake Campground
2. Big Bend Jai Alai Fronton
3. City of Chattahoochee
4. Chattahoochee Rest Area I-10
5. Country Boy Seafood
6. Florida State Hospital
7. Gadsden Christian Academy
8. Greensboro Elementary School
9. Town of Greensboro Water System
a. Well 1
b. Well 2
c. Well 3
10. Gretna Elementary School
11. Town of Gretna
12. Town of Havana
a. Pump Station and Res.
b. Water Tower and Res. 1
c. Water Tower and Res. 2
13. Horseshoe Lounge
14. Jack's Mobile Home Park
15. Jackson's Mobile Home Park
16. Jamieson Water System (T)
17. Lake Yvette Water System
18. Law Enforcement Education Center
19. Longleaf Hills Subdivision (T)
20. North Florida Research and Education Center
21. Northwest Florida Water Management District
22. City of Quincy Water System
a. Water Tower 1
b. Water Tower 2
c. Water Tower 3
d. Water Reservoir
23. Quincy Farms, Inc.
24. Round Trampoline
25. Scottstown Water System (T)
a. Mt. Pleasant
b. Robertsville
c. Scottstown Water Tank
d. Saint Hebron
e. Saint Johns
26. Shiloh Water System (T)
a. Drake Acres
b. Midway 1
c. Midway 2
d. Saint Marys Tank
e. Saint Marys Well
f. Shiloh
27. St. James Community (T)

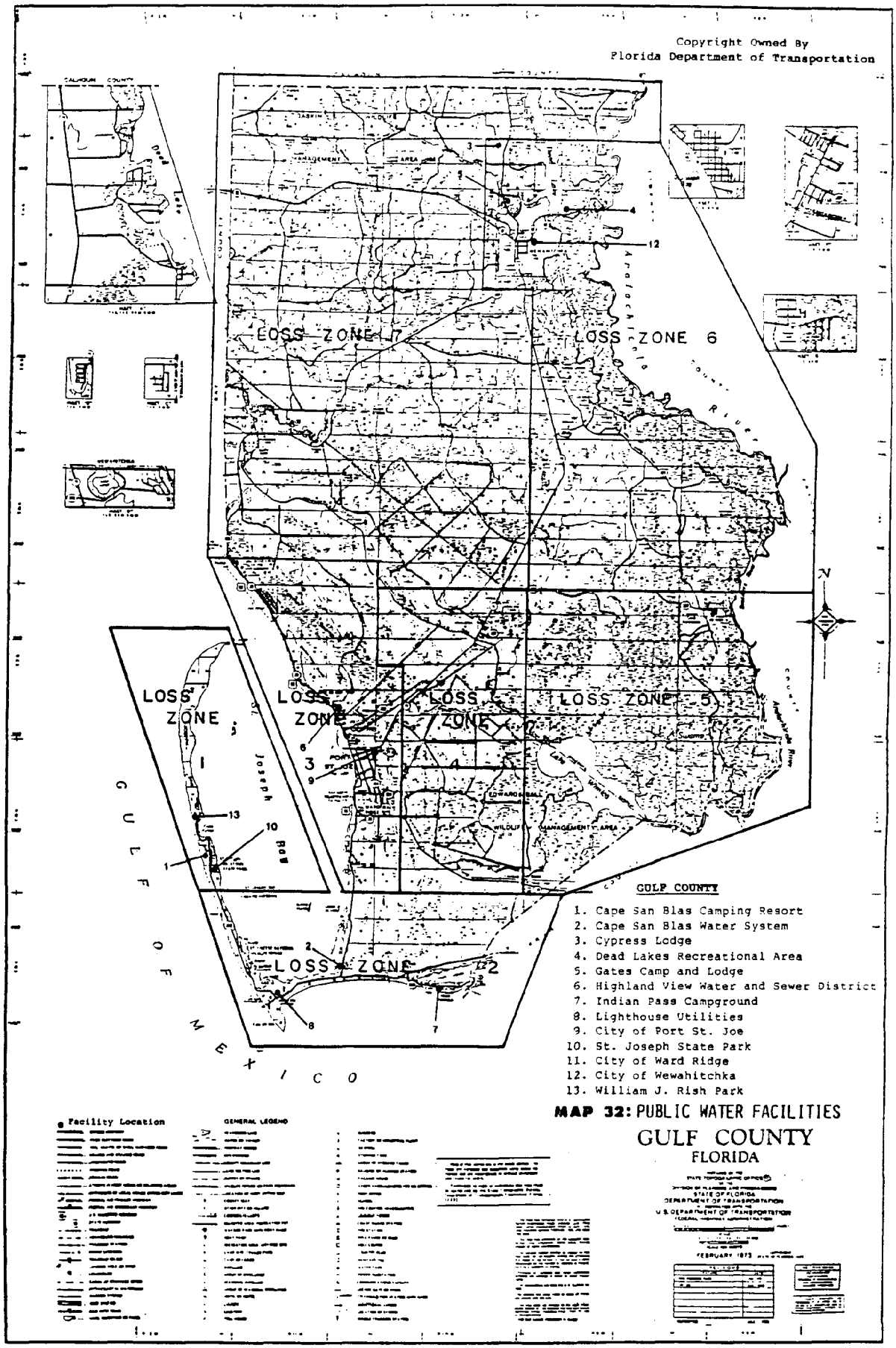
Copyright Owned By
Florida Department of Transportation
LOSS ZONE 7
LOSS ZONE 6
LOSS ZONE 5
LOSS ZONE 4
LOSS ZONE 3
LOSS ZONE 2
LOSS ZONE 1
GULF OF MEXICO
Apalachicola River
St. Joseph Bay
N
GULF COUNTY
1. Cape San Blas Camping Resort
2. Cape San Blas Water System
3. Cypress Lodge
4. Dead Lakes Recreational Area
5. Gates Camp and Lodge
6. Highland View Water and Sewer District
7. Indian Pass Campground
8. Lighthouse Utilities
9. City of Port St. Joe
10. St. Joseph State Park
11. City of Ward Ridge
12. City of Wewahitchka
13. William J. Rish Park
Facility Location
GENERAL LEGEND
MAP 32: PUBLIC WATER FACILITIES
GULF COUNTY
FLORIDA

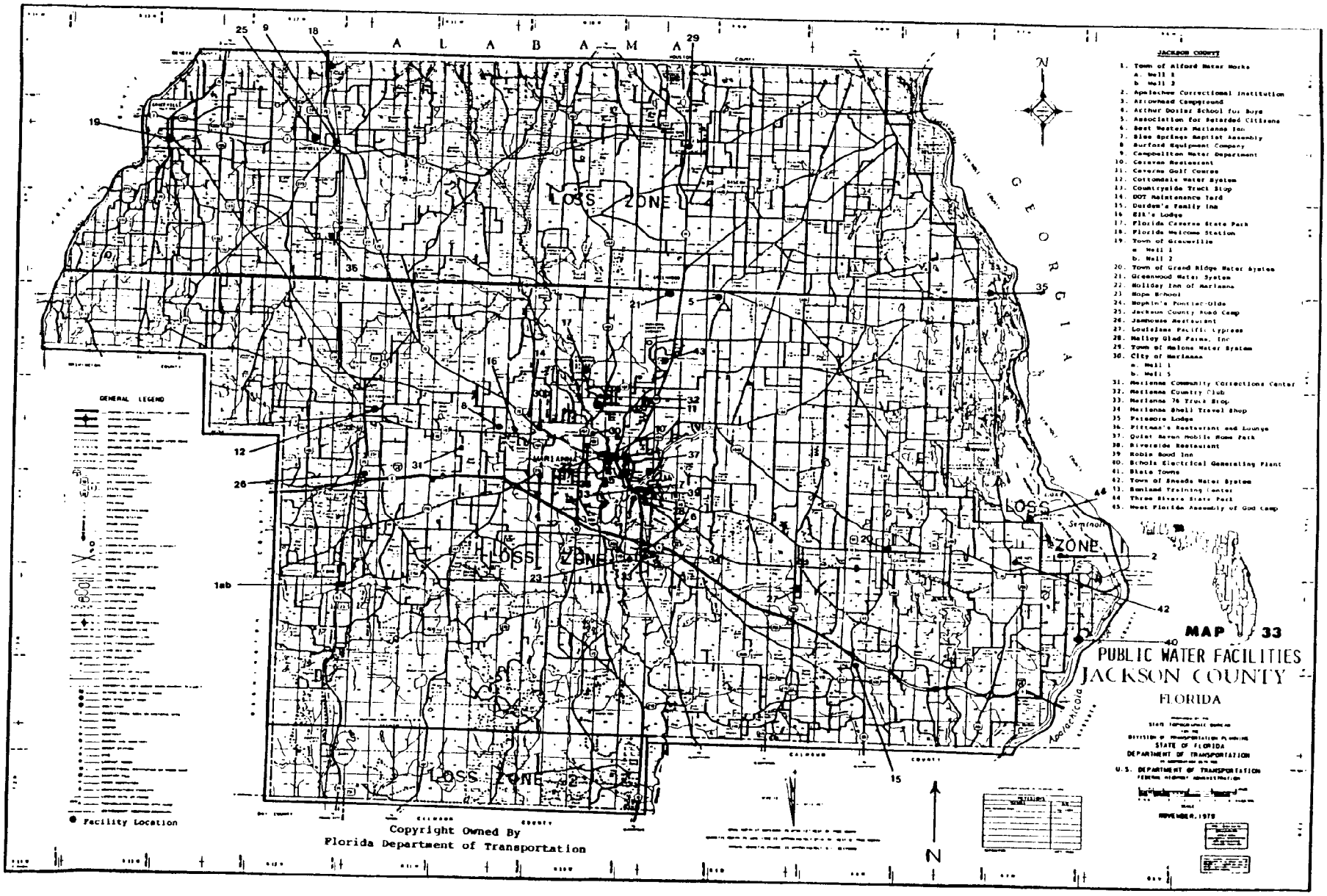
MAP 33
PUBLIC WATER FACILITIES
JACKSON COUNTY
FLORIDA
STATE OF FLORIDA
DEPARTMENT OF TRANSPORTATION
U.S. DEPARTMENT OF TRANSPORTATION
NOVEMBER, 1979
JACKSON COUNTY
1. Town of Alford Water Works
a. Well 1
b. Well 2
2. Apalachee Correctional Institution
3. Arrowhead Campground
4. Arthur Dozier School for Boys
5. Association for Retarded Citizens
6. Best Western Marianna Inn
7. Blue Springs Baptist Assembly
8. Burford Equipment Company
9. Campbellton Water Department
10. Caravan Restaurant
11. Caverns Golf Course
12. Cottondale Water System
13. Countryside Tract Stop
14. DOT Maintenance Yard
15. Dudley's Family Inn
16. Elk's Lodge
17. Florida Caverns State Park
18. Florida Welcome Station
19. Town of Graceville
a. Well 1
b. Well 2
20. Town of Grand Ridge Water System
21. Greenwood Water System
22. Holiday Inn of Marianna
23. Hope School
24. Hopkin's Pontiac-Olds
25. Jackson County Road Camp
26. Jamhouse Restaurant
27. Louisiana Pacific Cypress
28. Malloy Glad Farms, Inc
29. Town of Malone Water System
30. City of Marianna
a. Well 1
b. Well 5
31. Marianna Community Corrections Center
32. Marianna Country Club
33. Marianna 76 Truck Stop
34. Marianna Shell Travel Shop
35. Pressore Lodge
36. Pittman's Restaurant and Lounge
37. Quiet Haven Mobile Home Park
38. Riverside Restaurant
39. Robin Hood Inn
40. Scholz Electrical Generating Plant
41. Skate Town
42. Town of Sneads Water System
43. Sunland Training Center
44. Three Rivers State Park
45. West Florida Assembly of God Camp
GENERAL LEGEND
Facility Location
LOSS ZONE 1
LOSS ZONE 2
LOSS ZONE 3
LOSS ZONE 4
ALABAMA
GEORGIA
MARIANNA
Apalachicola
Seminole
N
Copyright Owned By
Florida Department of Transportation

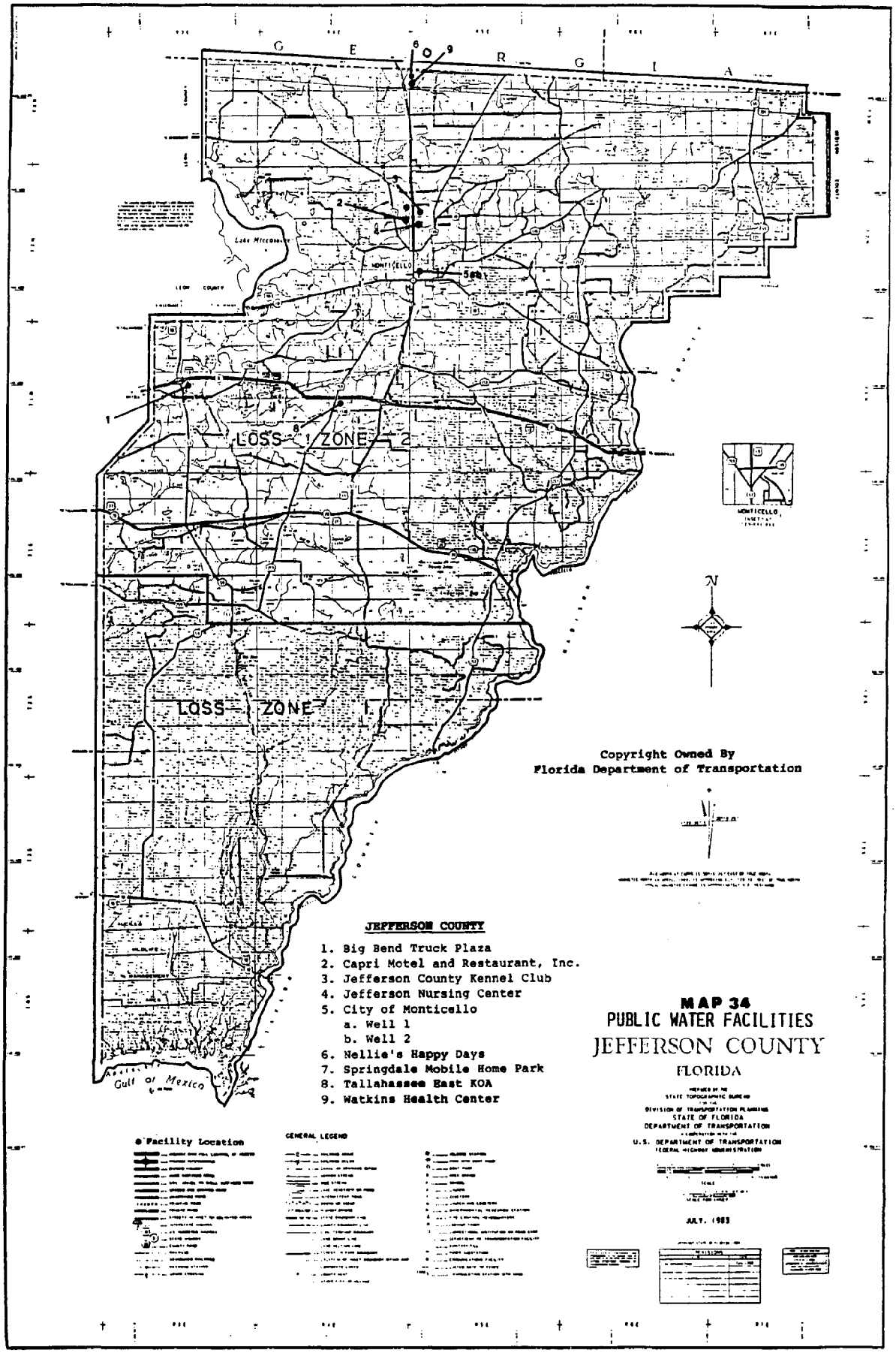
G E O R G I A
LOSS ZONE 2
LOSS ZONE 1
Gulf of Mexico
Copyright Owned By
Florida Department of Transportation
JEFFERSON COUNTY
1. Big Bend Truck Plaza
2. Capri Motel and Restaurant, Inc.
3. Jefferson County Kennel Club
4. Jefferson Nursing Center
5. City of Monticello
a. Well 1
b. Well 2
6. Nellie's Happy Days
7. Springdale Mobile Home Park
8. Tallahassee East KOA
9. Watkins Health Center
MAP 34
PUBLIC WATER FACILITIES
JEFFERSON COUNTY
FLORIDA
STATE OF FLORIDA
DEPARTMENT OF TRANSPORTATION
U.S. DEPARTMENT OF TRANSPORTATION
JULY, 1983
Facility Location
GENERAL LEGEND

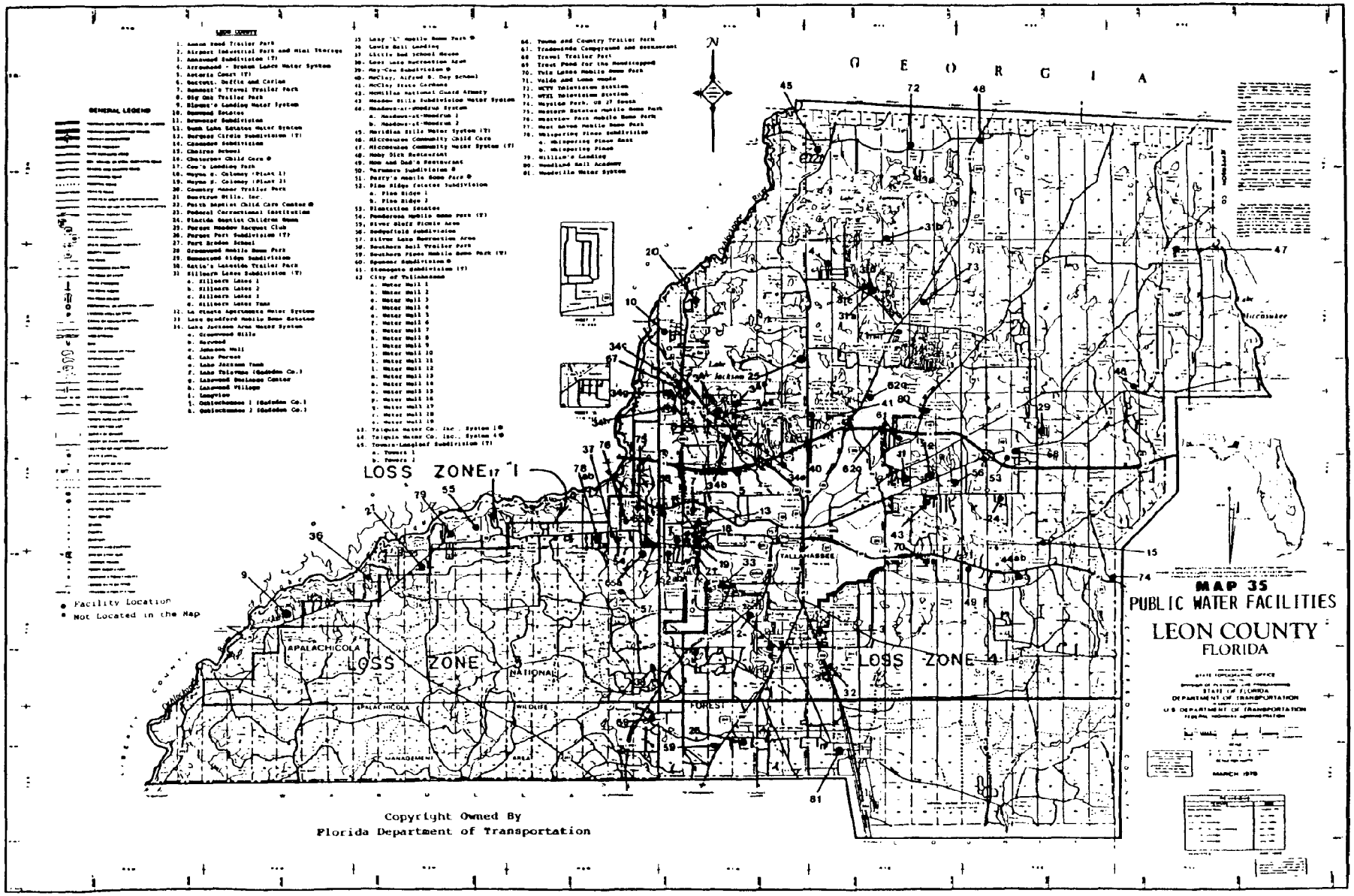
MAP 35
PUBLIC WATER FACILITIES
LEON COUNTY
FLORIDA
GEORGIA
LOSS ZONE 1
LOSS ZONE 3
LOSS ZONE 4
APALACHICOLA NATIONAL FOREST
TALLAHASSEE
Lake Jackson
GENERAL LEGEND
Facility Location
Not Located in the Map
Copyright Owned By
Florida Department of Transportation

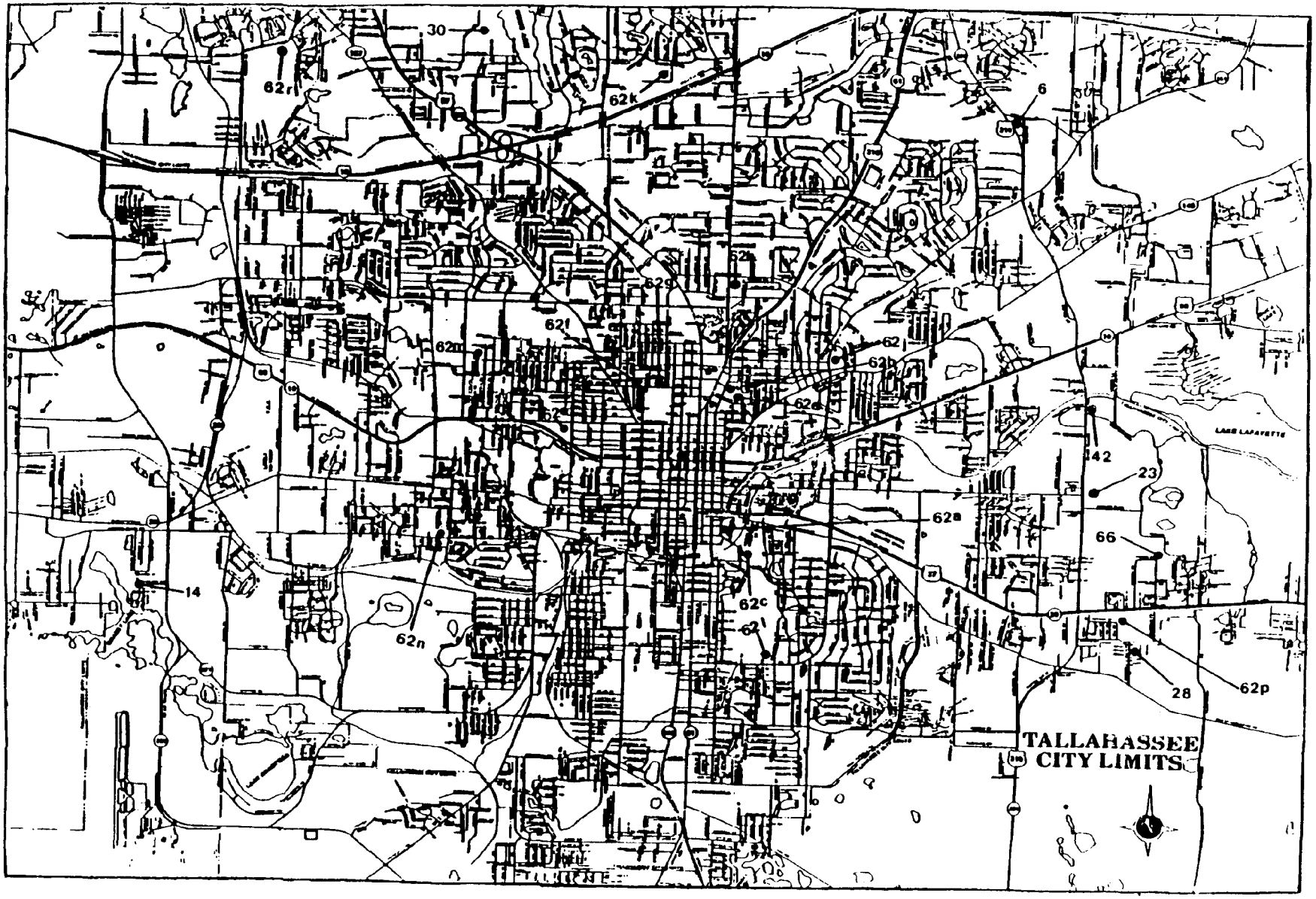

MAP 35(insert): LEON COUNTY PUBLIC WATER FACILITIES.TALLAHASSEE CITY LIMITS

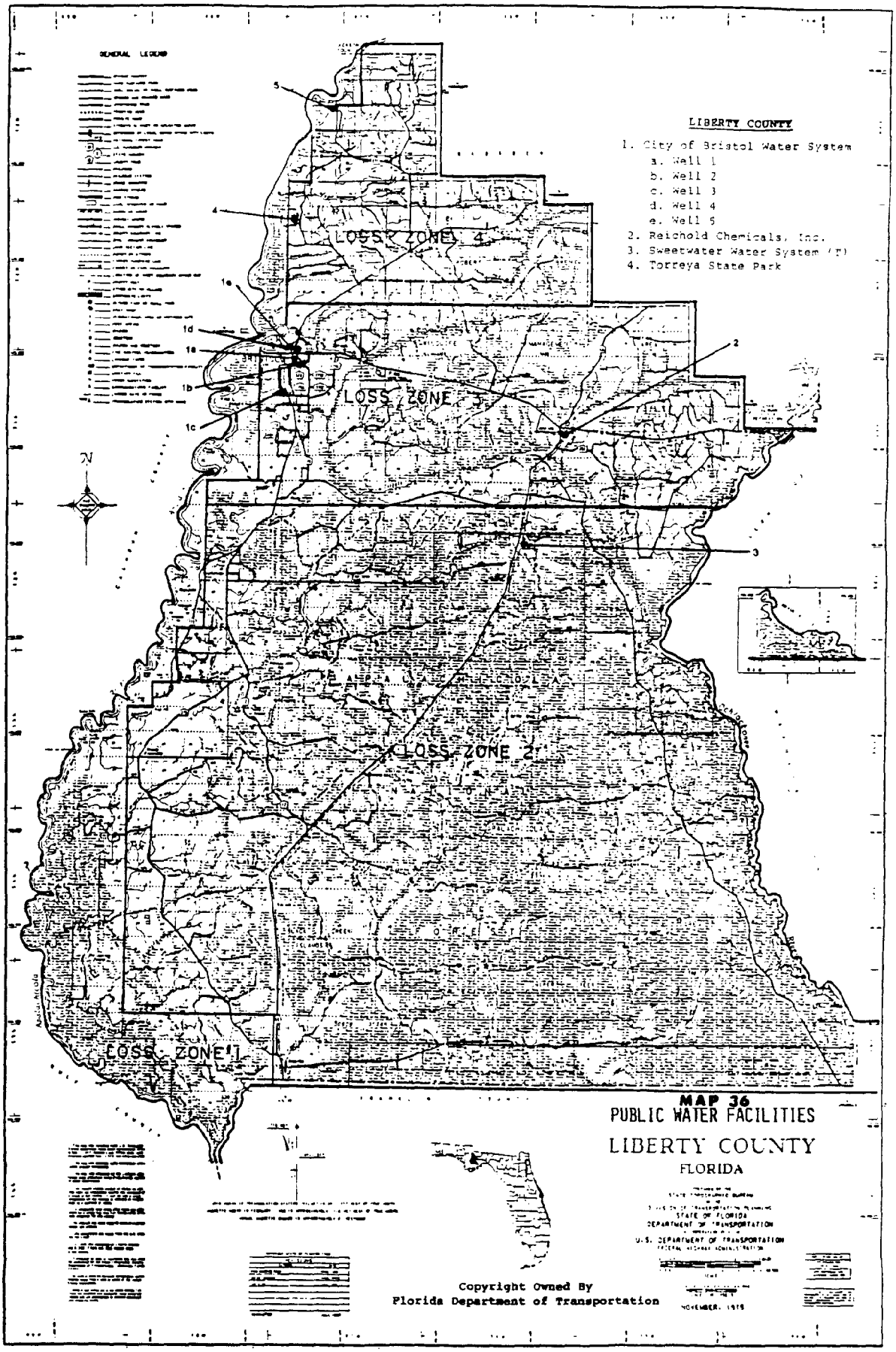
GENERAL LEGEND
LIBERTY COUNTY
1. City of Bristol Water System
a. Well 1
b. Well 2
c. Well 3
d. Well 4
e. Well 5
2. Reichold Chemicals, Inc.
3. Sweetwater Water System (?)
4. Torreya State Park
LOSS ZONE 4
LOSS ZONE 3
LOSS ZONE 2
LOSS ZONE 1
N
MAP 36
PUBLIC WATER FACILITIES
LIBERTY COUNTY
FLORIDA
STATE OF FLORIDA
DEPARTMENT OF TRANSPORTATION
U.S. DEPARTMENT OF TRANSPORTATION
Copyright Owned By
Florida Department of Transportation

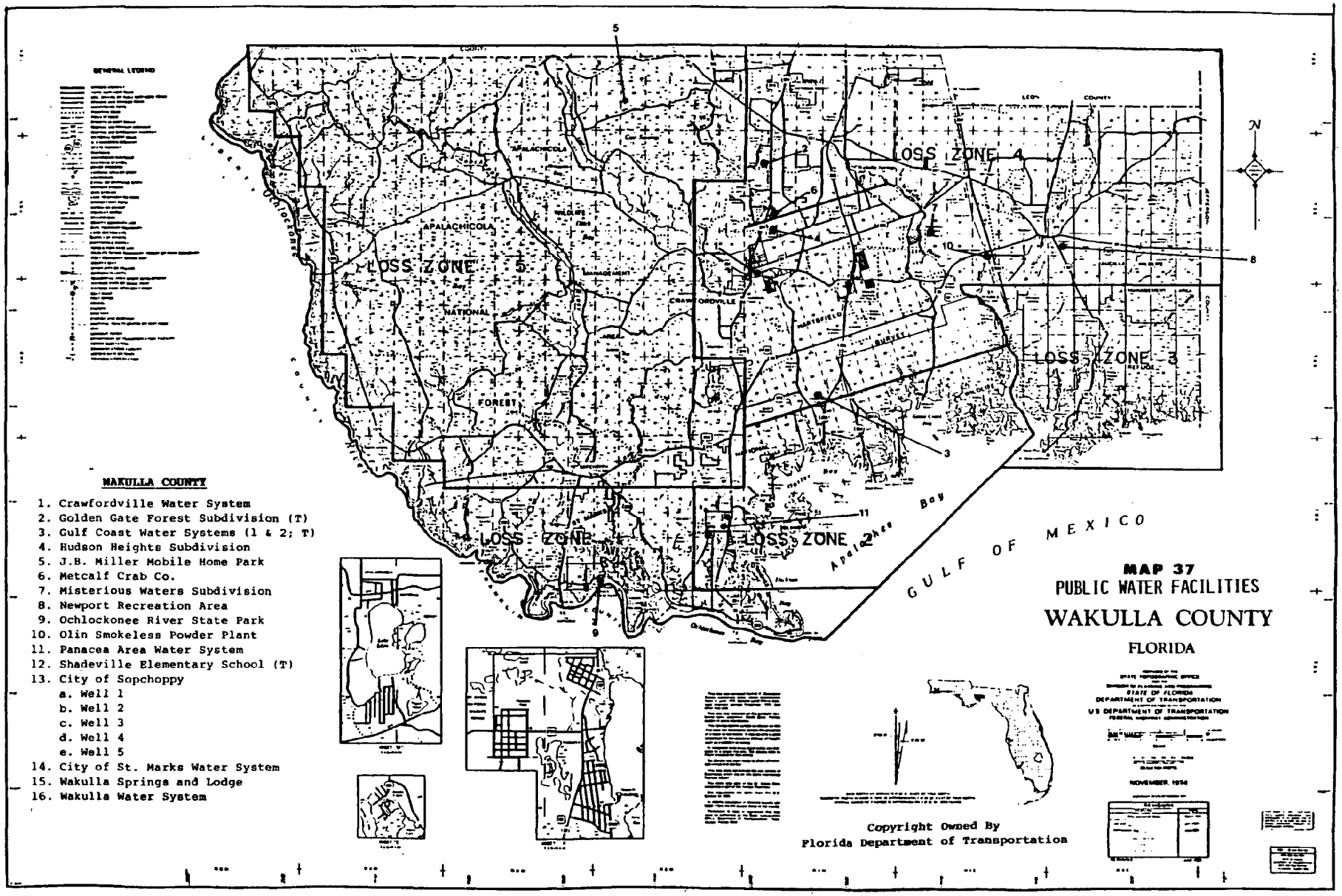

WAKULLA COUNTY

1. Crawfordville Water System
2. Golden Gate Forest Subdivision (T)
3. Gulf Coast Water Systems (1 & 2; T)
4. Hudson Heights Subdivision
5. J.B. Miller Mobile Home Park
6. Metcalf Crab Co.
7. Misterious Waters Subdivision
8. Newport Recreation Area
9. Ochlockonee River State Park
10. Olin Smokeless Powder Plant
11. Panacea Area Water System
12. Shadeville Elementary School (T)
13. City of Sopchoppy
    a. Well 1
    b. Well 2
    c. Well 3
    d. Well 4
    e. Well 5
14. City of St. Marks Water System
15. Wakulla Springs and Lodge
16. Wakulla Water System

HOSPITALS AND NURSING HOMES IN THE APALACHEE REGION

TABLE 31: HOSPITALS IN THE APPALACHEE REGION

NAME OF THE HOSPITAL	ADDRESS	MANAGED BY	SERVICES PROVIDED	NUM OF BEDS	ESTIMATED VALUE (1) (Million$)	LOSS ZONE
CALHOUN COUNTY						
Calhoun Hospital Inc.	424 Burns Ave. Blountstown, Fl 32424	County	General Medicine and Surgery	36	7.0	3
FRANKLIN COUNTY						
George E. Weems Memorial Hospital	Washington Square Apalachicola,Fl 32320	County	General Medicine and Surgery	29	5.6	3
Anneewakee, Inc	Star Rt, Box 73 Carrabelle,Fl 32322	State	Psych.:children and adolescents	190	37.8	6
GADSDEN COUNTY						
Florida State Hospital	Highway 90 Chattahoochee,Fl 32334	State	Psychiatric: adults	2007	400	2
Gadsen Memorial Hospital	319 E. Jefferson St. Quincy, Fl 32351	County	General Medicine and Surgery	51	10.0	1
GULF COUNTY						
Gulf Pines Hospital	201 20th Street P.O. Box 9 Port St. Joe, F;l 32456	Baptist Hosp. Corporation	General Medicine and Surgery	45	8.8	3
JACKSON COUNTY						
Campbellton-Graceville Hospital	1305 College Dr Graceville, Fl 32440	Non Profit corporation	General Medicine and Surgery	50	9.8	4
Jackson Hospital	800 Hospital Dr. P.O. Box 1608 Marianna, Fl 32446	Hospital District	General Medicine and Surgery	107	21.2	3
LEON COUNTY						
Tallahassee Community Hospital	2626 Capital Medical Boulevard Tallahassee, Fl 32308	For Profit Corporation	General Medicine and Surgery	160	31.8	4

TABLE 31: HOSPITALS IN THE APPALACHEE REGION

NAME OF THE HOSPITAL	ADDRESS	MANAGED BY	SERVICES PROVIDED	NUM OF BEDS	ESTIMATED VALUE	LOSS ZONE
Tallahassee Memorial Regional Medical Center	Magnolia Dr. and Miccosukee Rd Tallahassee, Fl 32303	Non profit corporation	General Medicine and Surgery	711	142	4
TOTALS				3386.0	674	

(1) Estimated value calculated using average numbers provided by the Department of Health and Rehabilitative Services, Certificate of Need Office.

TABLE 32: NURSING HOMES IN THE APALACHEE REGION

NAME OF THE NURSING HOME	ADDRESS	NUM OF BEDS	ESTIMATED VALUE (1) (Million $)	LOSS ZONE
CALHOUN COUNTY				
Apalachicola Valley Nursing C.	1510 Crozier St. Blountstown, Fl 32424	120	3.7	3
FRANKLIN COUNTY				
Apalachicola Health Care C.	150 10th St. Apalachicola, Fl 32320	60	1.8	3
GADSDEN COUNTY				
Gadsden Nursing Home	1621 Experimental Sta. Quincy, Fl 32351	60	1.8	1
GULF COUNTY				
Bay St. Joseph Care Center	220 9th St. Port St. Joe, Fl 32302	120	3.7	3
JACKSON COUNTY				
Jackson Co Convalescent Center	1002 Sanders Ave. Graceville, Fl 32440	120	3.7	3
Marianna Convalescent Center	805 5th Ave. Marianna, Fl 32446	111	3.4	3
JEFFERSON COUNTY				
Jefferson Nursing Center	U.S. Highway 19, North Monticello, Fl 32344	60	1.8	2
LEON COUNTY				
Capital Health Care Center	3333 Capital Med. Blvd. Tallahassee, Fl 32308	120	3.7	4
Heritage Health Care Center	1815 Ginger Dr. Tallahassee, Fl 32308	114	3.5	4
Miracle Hill Nur & Conva Home	1329 Abraham St. Tallahassee, Fl 32304	60	1.8	4
Tallahassee Convalescent Home	2510 Miccosukee Tallahassee, Fl 32303	72	2.1	4

TABLE 32: NURSING HOMES IN THE APALACHEE REGION

NAME OF THE NURSING HOME	ADDRESS	NUM OF BEDS	VALUE	LOSS ZONE
Westiminster Oaks Health Cen.	4449 Meandering Way Tallahassee, Fl 32308	60	1.8	4
WAKULLA COUNTY				
Wakulla Manor	4 mi. S of Crawfordville, U.S. Highway 319 P.O.Box 549 Crawfordville, Fl 32427	120	3.7	5
TOTALS		1197	36.3	

(1) Estimated value based on average numbers provided by the Department of Health and Rehabilitative Services, Certificate of Need Office.

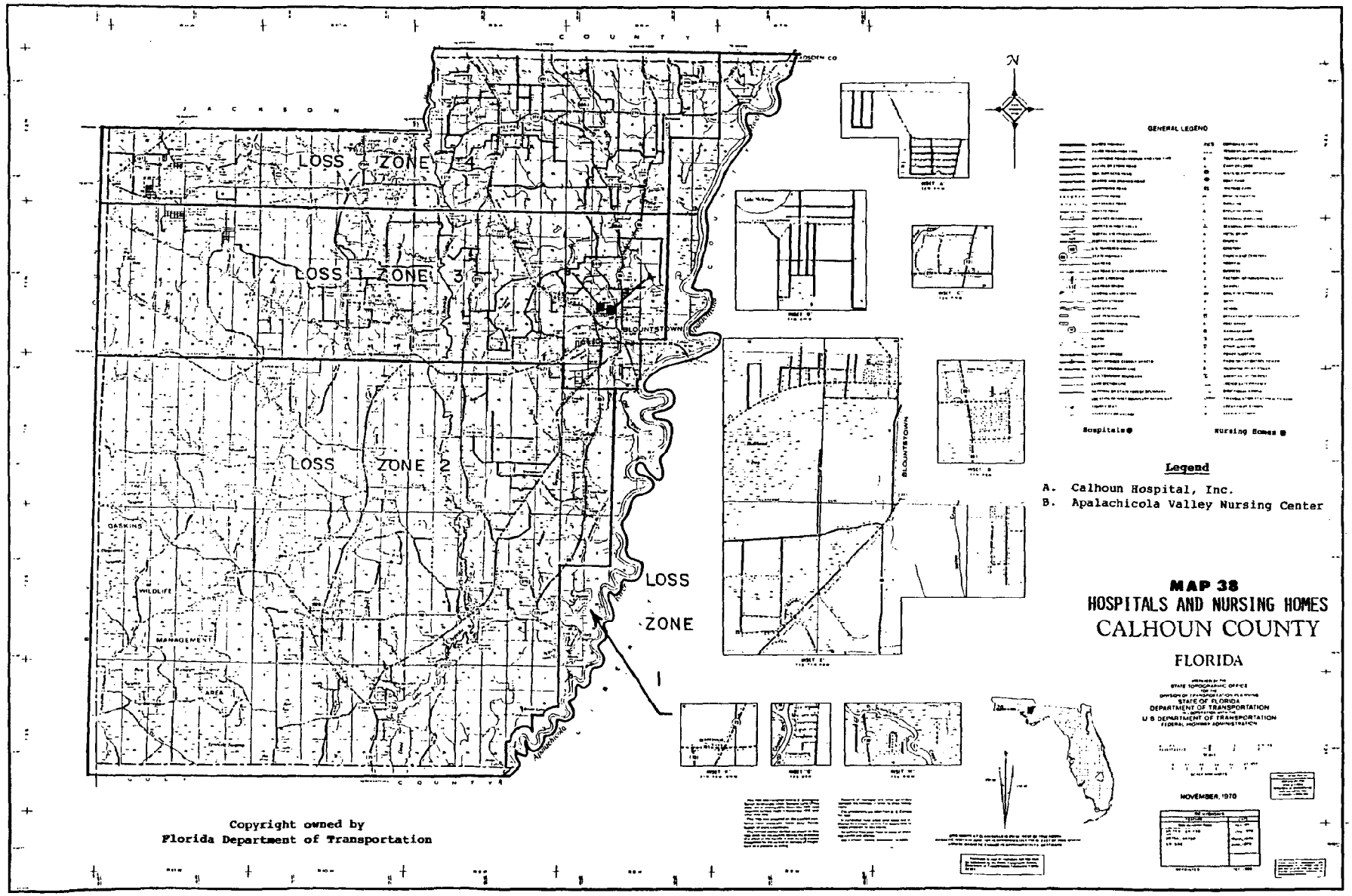

Copyright owned by
Florida Department of Transportation

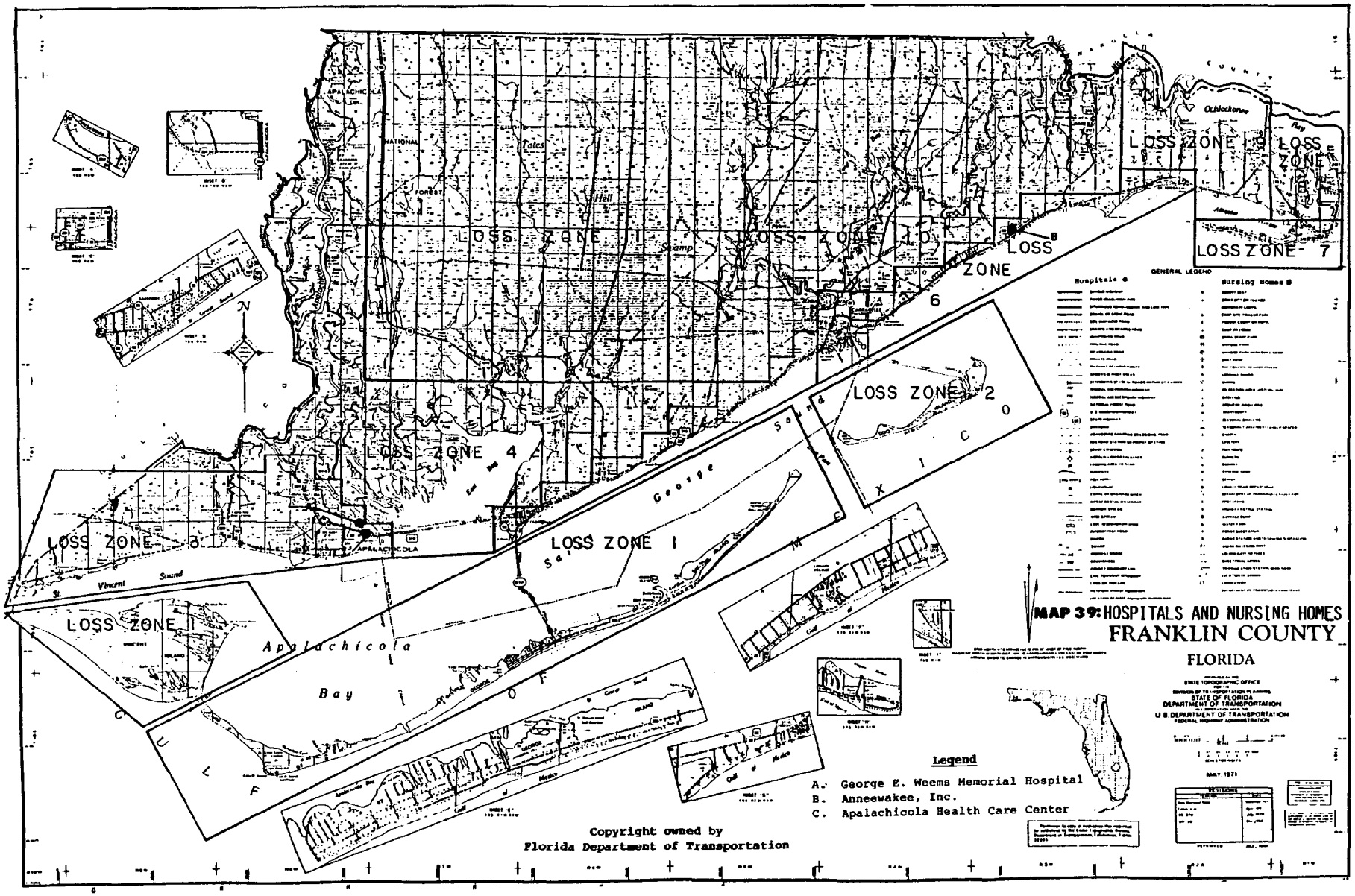
LOSS ZONE 1
LOSS ZONE 2
LOSS ZONE 3
LOSS ZONE 4
LOSS ZONE 5
LOSS ZONE 6
LOSS ZONE 7
LOSS ZONE 8
LOSS ZONE 9
LOSS ZONE 10
Apalachicola Bay
St. Vincent Sound
GENERAL LEGEND
Hospitals
Nursing Homes
MAP 39: HOSPITALS AND NURSING HOMES
FRANKLIN COUNTY
FLORIDA
STATE OF FLORIDA
DEPARTMENT OF TRANSPORTATION
U.S. DEPARTMENT OF TRANSPORTATION
MAY, 1971
Legend
A. George E. Weems Memorial Hospital
B. Anneewakee, Inc.
C. Apalachicola Health Care Center
Copyright owned by
Florida Department of Transportation

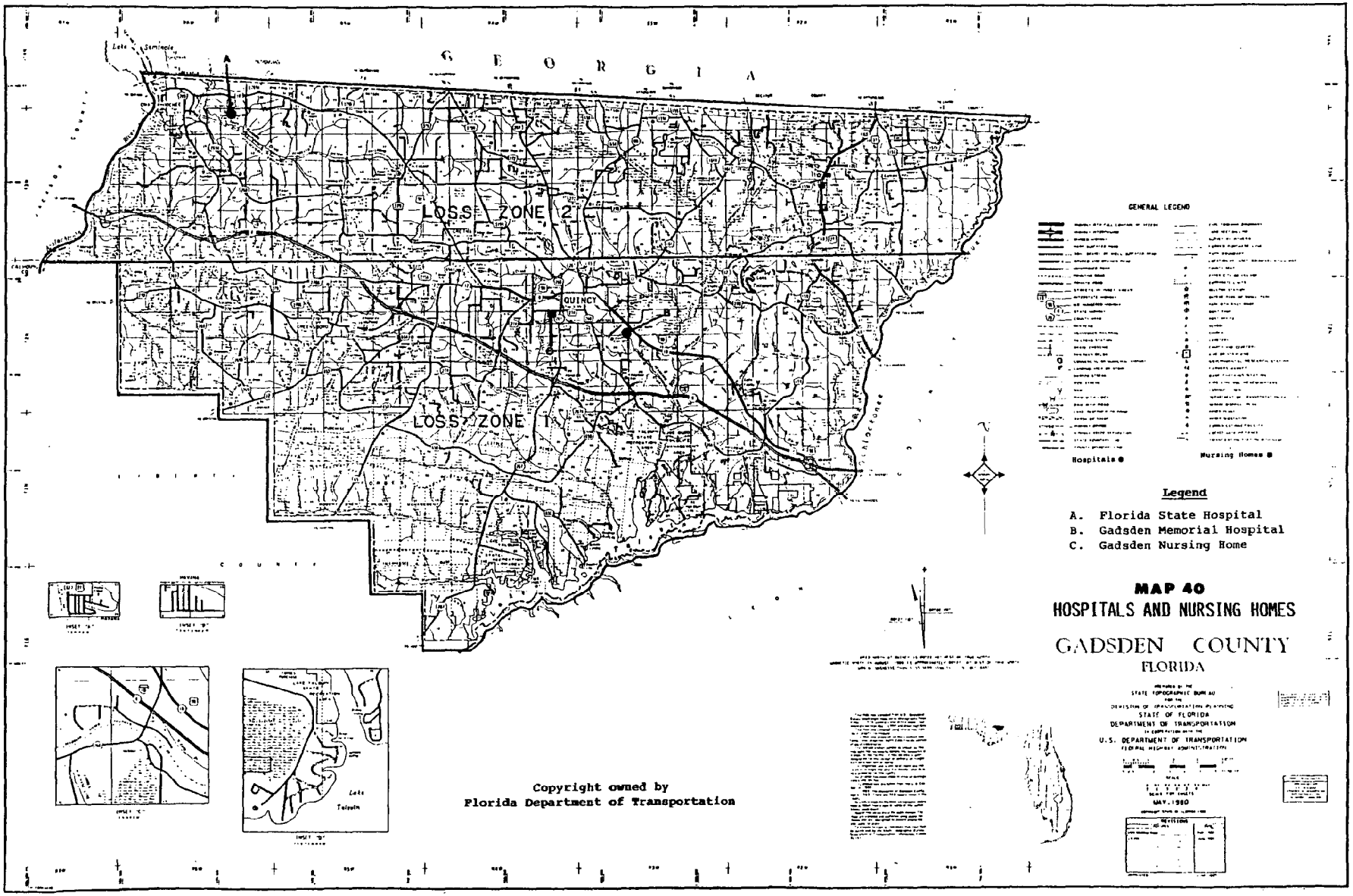
GEORGIA
LOSS ZONE 2
LOSS ZONE 1
QUINCY
GENERAL LEGEND
Hospitals
Nursing Homes
Legend
A. Florida State Hospital
B. Gadsden Memorial Hospital
C. Gadsden Nursing Home
MAP 40
HOSPITALS AND NURSING HOMES
GADSDEN COUNTY
FLORIDA
STATE OF FLORIDA
DEPARTMENT OF TRANSPORTATION
U.S. DEPARTMENT OF TRANSPORTATION
MAY, 1980
Lake Talquin
Copyright owned by
Florida Department of Transportation

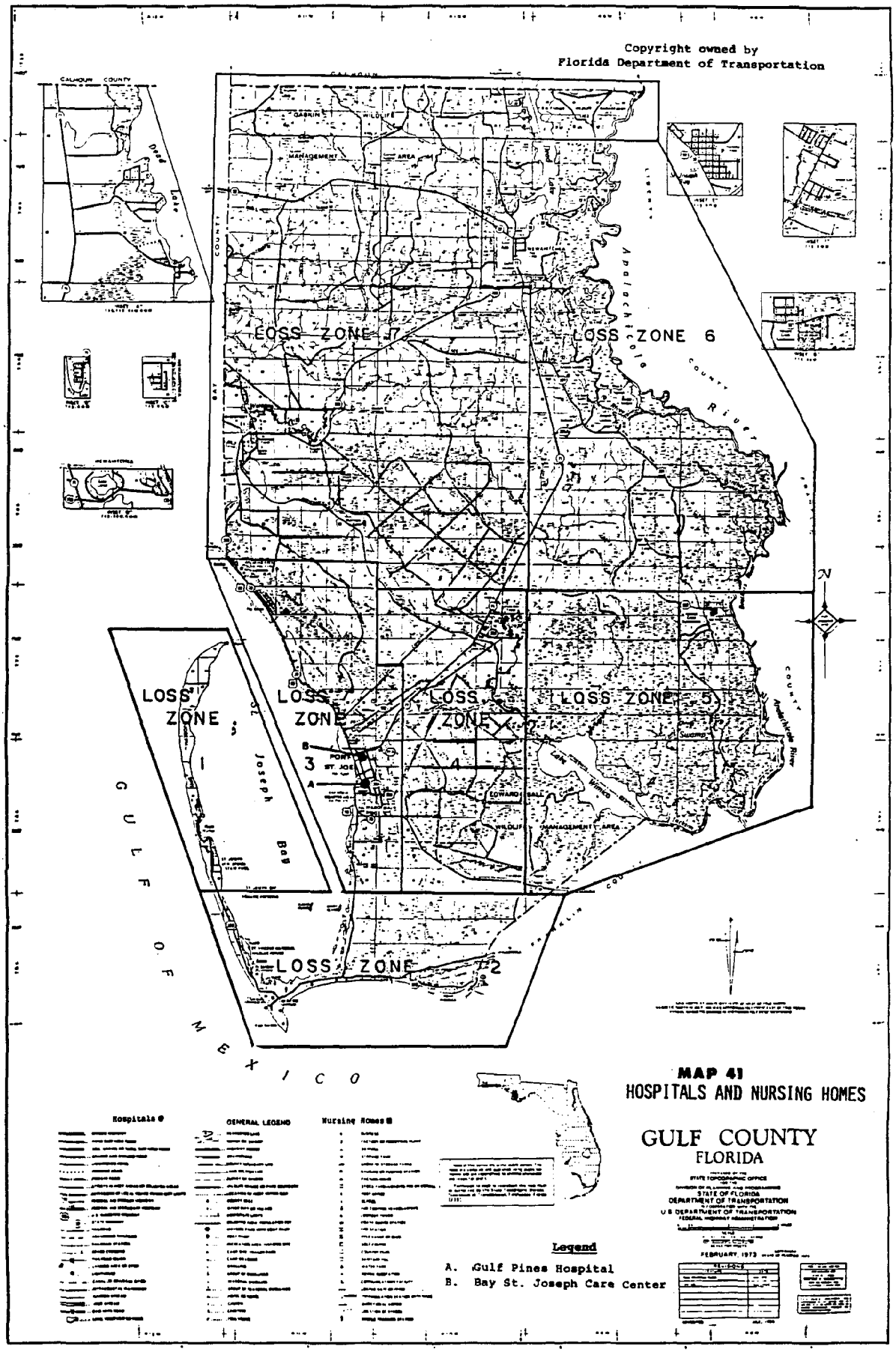
Copyright owned by
Florida Department of Transportation
LOSS ZONE 7
LOSS ZONE 6
LOSS ZONE 1
LOSS ZONE 3
LOSS ZONE 4
LOSS ZONE 5
LOSS ZONE 2
GULF OF MEXICO
St. Joseph Bay
Apalachicola River
MAP 41
HOSPITALS AND NURSING HOMES
GULF COUNTY
FLORIDA
STATE OF FLORIDA
DEPARTMENT OF TRANSPORTATION
U S DEPARTMENT OF TRANSPORTATION
FEBRUARY 1973
Hospitals
GENERAL LEGEND
Nursing Homes
Legend
A. Gulf Pines Hospital
B. Bay St. Joseph Care Center

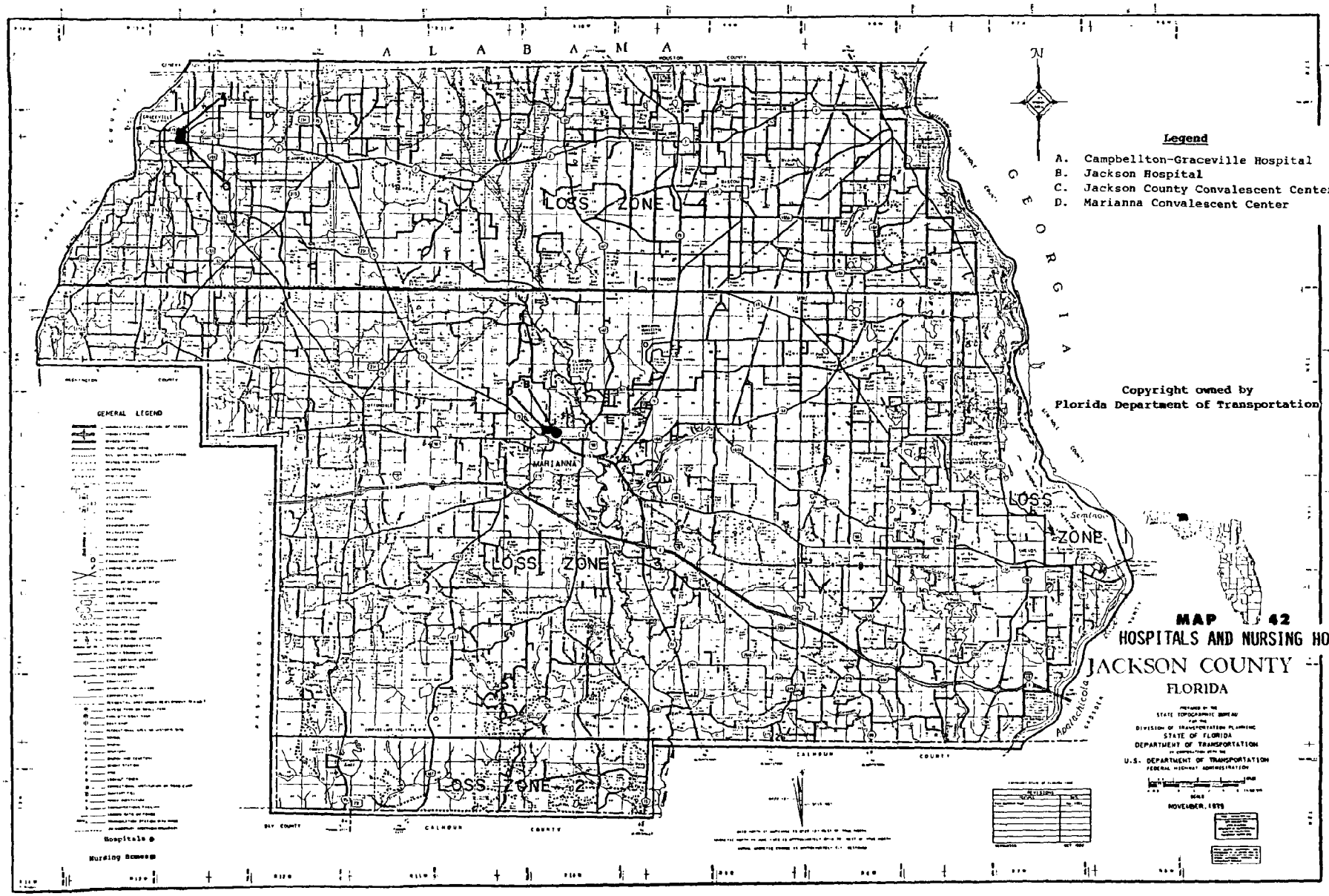
A L A B A M A
G E O R G I A
LOSS ZONE 1
LOSS ZONE 2
LOSS ZONE 3
LOSS ZONE 4
MARIANNA
GENERAL LEGEND
Hospitals
Nursing Homes
Legend
A. Campbellton-Graceville Hospital
B. Jackson Hospital
C. Jackson County Convalescent Center
D. Marianna Convalescent Center
Copyright owned by
Florida Department of Transportation
MAP 42
HOSPITALS AND NURSING HOMES
JACKSON COUNTY
FLORIDA
STATE OF FLORIDA
DEPARTMENT OF TRANSPORTATION
U.S. DEPARTMENT OF TRANSPORTATION
NOVEMBER, 1979

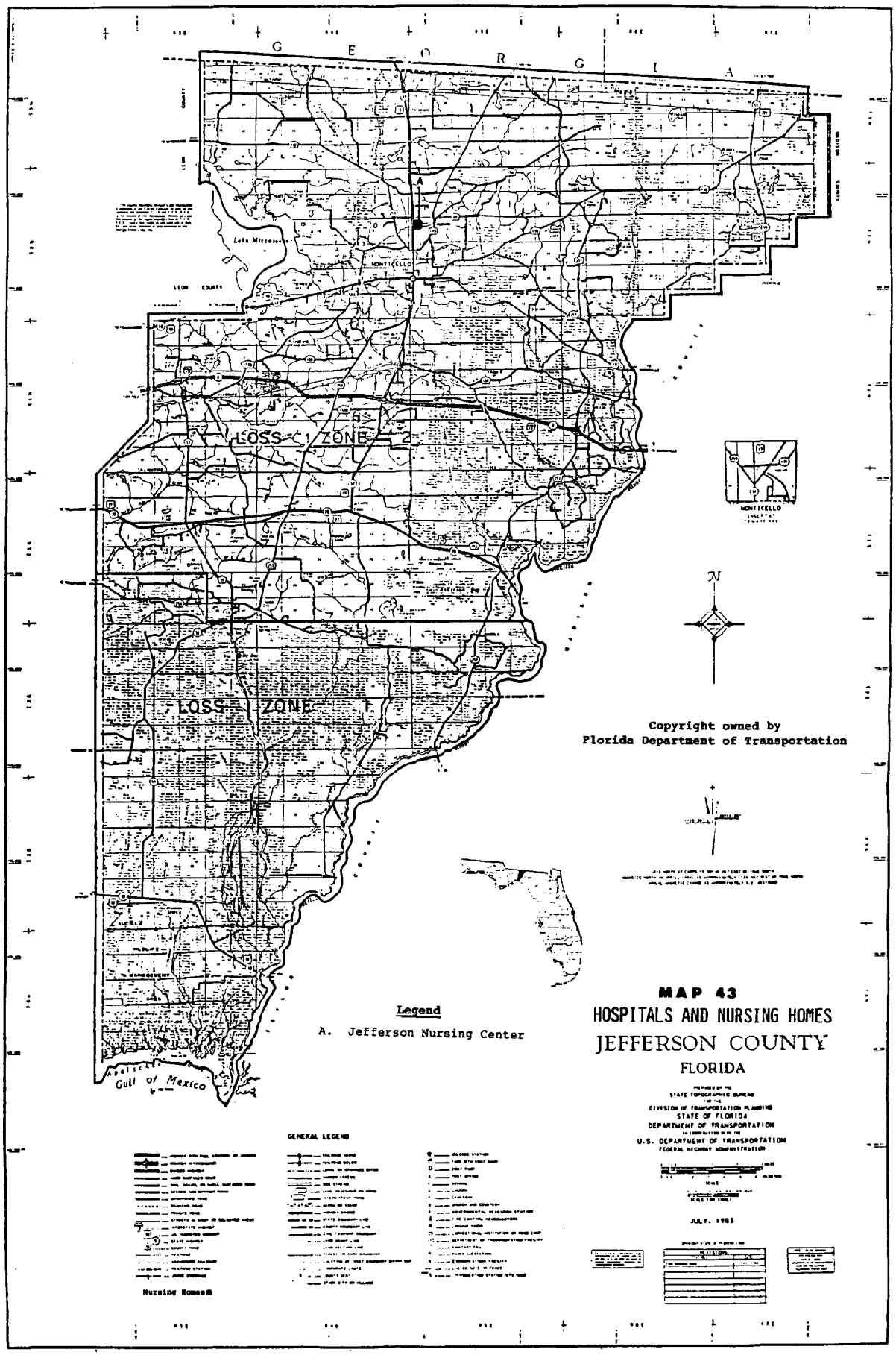
G E O R G I A
LOSS ZONE 2
LOSS ZONE 1
Gulf of Mexico
Copyright owned by
Florida Department of Transportation
Legend
A. Jefferson Nursing Center
MAP 43
HOSPITALS AND NURSING HOMES
JEFFERSON COUNTY
FLORIDA
STATE OF FLORIDA
DEPARTMENT OF TRANSPORTATION
U.S. DEPARTMENT OF TRANSPORTATION
JULY, 1983
GENERAL LEGEND
Nursing Homes

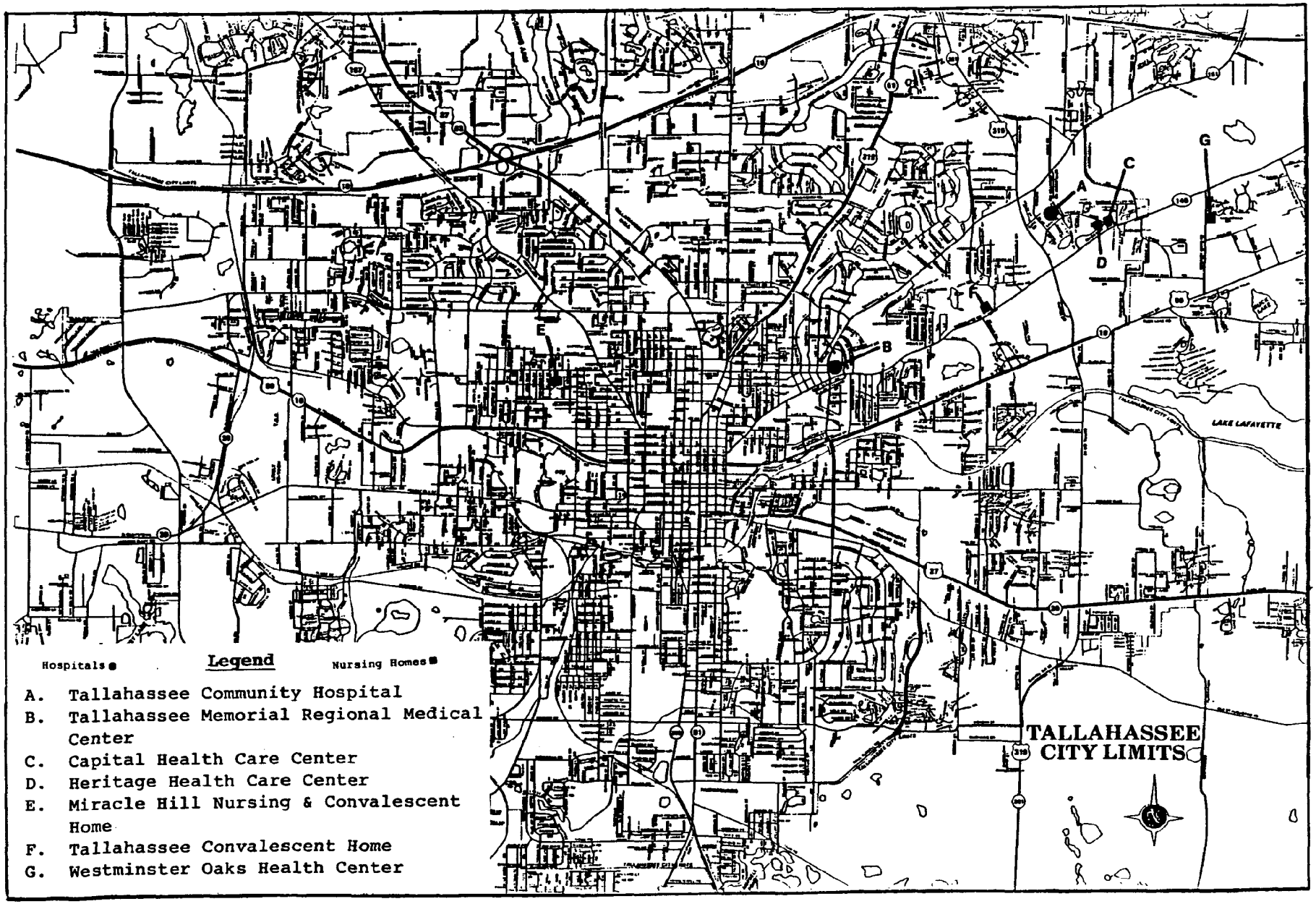

MAP 44: HOSPITALS AND NURSING HOMES IN LEON COUNTY

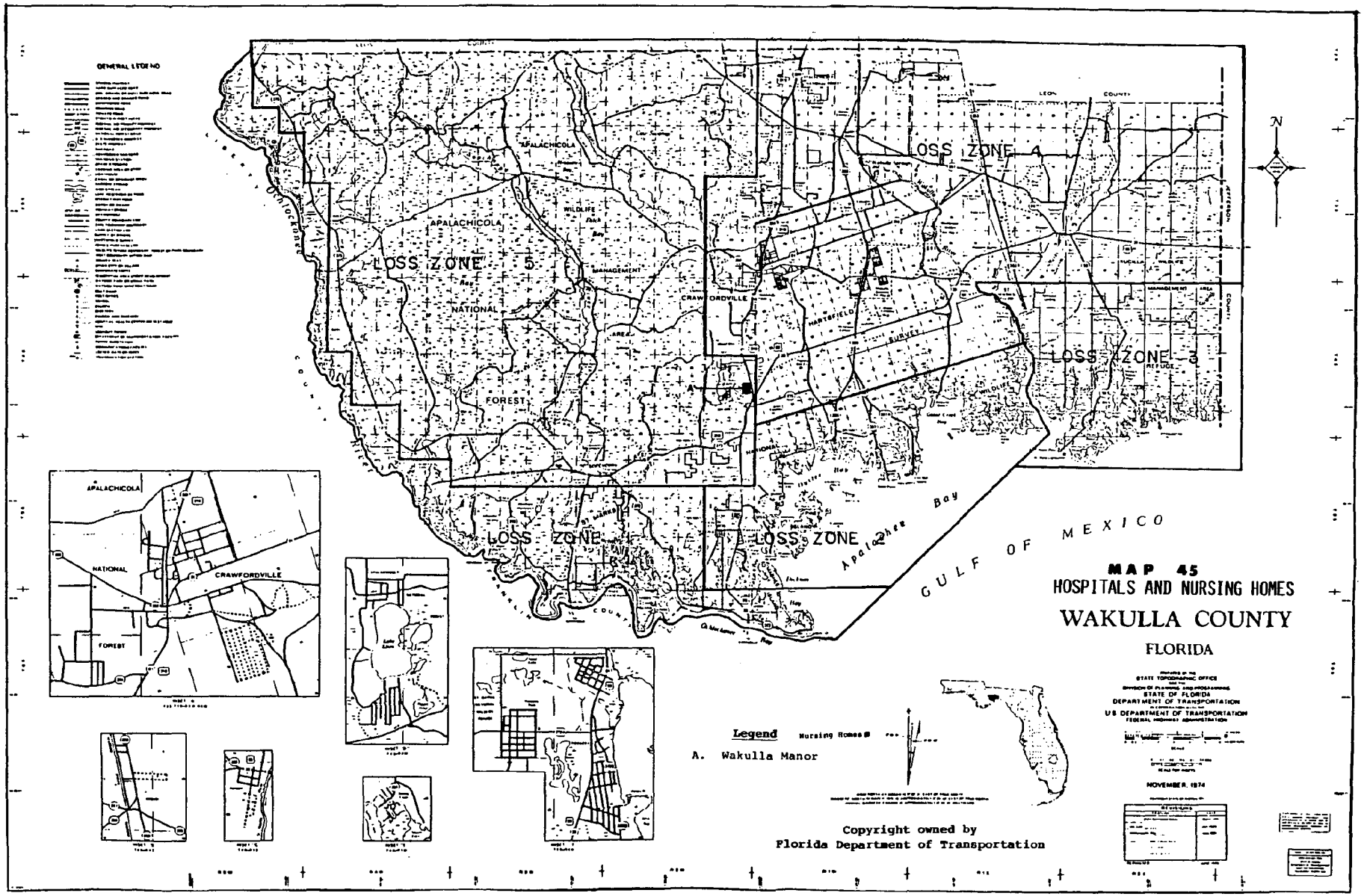
GENERAL LEGEND
LOSS ZONE 5
LOSS ZONE 4
LOSS ZONE 3
LOSS ZONE 2
LOSS ZONE 1
APALACHICOLA
NATIONAL
FOREST
CRAWFORDVILLE
HARTSFIELD
SURVEY
Apalachee Bay
GULF OF MEXICO
N
MAP 45
HOSPITALS AND NURSING HOMES
WAKULLA COUNTY
FLORIDA
STATE OF FLORIDA
DEPARTMENT OF TRANSPORTATION
U.S. DEPARTMENT OF TRANSPORTATION
NOVEMBER 8, 1974
Legend
Nursing Homes
A. Wakulla Manor
Copyright owned by
Florida Department of Transportation

CHAPTER 9

TRANSPORTATION

TRANSPORTATION

Destruction or damage to roads and bridges in the Apalachee Region can cause long term disruption based on previous hurricanes entering our area. Disruption to normal travel seriously impacts businesses, daily travel patterns and recovery operations. Bridges, coastal roads, and causeways can isolate barrier islands and make remote large sections of the mainland coastline. Roads close to bays can be cut stopping traffic on the only main road servicing the area. Although rail service and airports are usually damaged, most are located where surge cannot damage the main components of the system. Damage to ports can be extensive with the main problem often the blockage of navigation channels by newly formed sand bars and debris. River and intracoastal navigation may be cut-off until the Corps of Engineers can dredge channels.

There are standard figures used by the Florida Department of Transportation for current costs per mile for road construction and bridge costs per square foot. These are standard planning figures which can be used in the counties to estimate potential dollar losses to the road network:

Bridge Construction Type	Construction Cost Per Square Foot
Low Clearance level	$ 32.00
Medium Clearance Level	45.00
High Clearance Level	50.00
Movable Span	250.00

Road Configuration	Construction Cost Per Mile
2 lane rural	$ 475,000
4 lane rural	1,140,000
4 lane urban	1,890,000

The following tables list the main roads on the coast in Gulf, Franklin, Wakulla and Jefferson counties and the estimated replacement costs.

TABLE 33

COASTAL ROADS IN FRANKLIN COUNTY

County	Loss Zone	Road Location	Land Configuration	Miles	Potential Loss ($)[1]
Franklin	3 (coastal)	US 98	2 lane rural	5.5	2,612,500
		SR 30B	2 lane rural	7	3,325,000
	4 (coastal)	John Gorrie Memorial Bridge	New Bridges		
			1. Apalachicola River	0.7	8,133,450[2]
			2. Apalachicola Bay	2.7	30,476,250[2]
	1 (coastal)	SR 300		16	7,600,000
	1 (coastal)	St. George Island Bridge/Causeway	2 lane rural	4	1,900,000
			New Bridges		
			1. High Level Bridges	1.2	8,510,060
			2. Low Level Bridges	1.3	6,375,936
	5 (coastal)	US 98	2 lane rural	13	6,175,000
	6 (coastal)	US 98	2 lane rural	15	7,125,000
	7 (coastal)	SR 370	2 lane rural	6	2,850,000
	8 (coastal)	SR 370	2 lane rural	2.5	1,187,000
	9 (coastal)	US 98	2 lane rural	1.5	712,500

[1] Based on $475,000 per mile (two lane rural) for new roadway construction.

[2] New bridge in planning stage - cost computed at $50/sq. ft., length 3,783'; width 42'9" (river).

New bridge in planning stage - cost computed at $50/sq. ft., length 14,175'; width 42'9" (Bay).

TABLE 34

COASTAL ROADS IN GULF COUNTY

County	Loss Zone	Road Location	Lane Configuration	Miles	Potential Loss ($)[1]
Gulf	1 (coastal)	SR 30E (Cape San Blas)	2 lane rural	3.5	1,662,500
	2 (coastal)	SR 30E (Cape San Blas)	2 lane rural	8	3,800,000
		SR 30B (Indian Peninsula)	2 lane rural	9	4,275,000
		SR 30 (coastal)	2 lane rural	3	1,425,000
	3 (coastal)	SR 30E	2 lane rural	3	1,425,000
		US 98	2 lane rural	13.5	6,412,500
		SR 382	2 lane rural	3	1,425,000
		SR 384	2 lane rural	2	950,000

[1] Based on $475,000 per mile (2 lane rural) for new roadway construction.

TABLE 35

COASTAL ROADS IN JEFFERSON COUNTY

County	Loss Zone	Road Location	Lane Configuration Structure Type	Miles	Potential Loss ($)[1]
Jefferson	1 (low elev.)	US 98	2 lane rural	7.5	3,562,500
	1 (low elev.)	SR 59	2 lane rural	10.5	4,987,500
	1 (low elev.)	CR 257	2 lane rural	5.5	2,612,500
	1 (low elev.)	CR 259	2 lane rural	4	1,900,000

[1] Based on $475,000 per mile (2 lane rural) for new roadway construction.

TABLE 36

COASTAL ROADS IN WAKULLA COUNTY

County	Loss Zone	Road/Bridge Location	Lane Configuration Structure Type	Miles	Potential Loss ($)*
Wakulla	3 (coastal)	SR 59	2 lane rural	8	3,800,000
	2 (coastal)	SR 367A	2 lane rural	4	1,900,000
		SR 367	2 lane rural	3	1,425,000
		SR 365	2 lane rural	1.5	712,500
		SR 372A	2 lane rural	4	1,900,000
		US 98	2 lane rural	4	1,900,000
	1 (coastal)	US 98	2 lane rural	1.5	712,500
	(riverine)	SR 372	2 lane rural	10	4,750,000
		SR 377	2 lane rural	4.5	2,137,500
		SR 299	2 lane rural	7	3,325,000
		SR 375	2 lane rural	5	2,375,000

* Based on $475,000 per mile (two lane rural) for new roadway construction.

CHAPTER 10

AGRICULTURAL INVENTORY

AGRICULTURAL INVENTORY

Agriculture is one of the major income producers in the Apalachee region. A hurricane moving through the area may have a severe impact on the agricultural sector. Torrential rain and high winds can devastate field crops and vegetables, disrupt dairy and livestock operations and may be disastrous to the poultry industry. The timber industry can experience massive tree blow-down areas. Value estimates for each of these agricultural pursuits are important information for emergency management and disaster assistance teams. Federal and State financial assistance to the agricultural sector must be expeditiously handled after hurricane devastation. The magnitude of potential dollar losses could be much greater than we can perceive at this time. The loss of agricultural income has a rippling effect on the numerous businesses supporting the farming sector. Hurricane destruction of the summer/fall crops could mean bankruptcy for farmers already facing serious financial difficulties.

Farming

Farming has long been an important component of the Apalachee regions economy. Not only have the economic impacts of farming been extensive, the culture and land use patterns of the region have been shaped by its agrarian history. At a time when the local economic viability of farming is questionable, the importance of estimating potential agricultural losses from hurricanes cannot be overestimated.

A difficulty in arriving at a dollar value for each type of agricultural crop is a fluctuating market price and the shifting from one type of crop to another as potential prices change

in the marketplace. Additionally, average yields per acre, date of sale and prices paid by processors varies. Although the figures presented in this report may fluctuate from month to month and year to year, they are a general price from which agricultural values may be estimated.

Currently, 2,378 farms are active in the Apalachee region, occupying 19% of the total land area (Table 37). In terms of acreage this is translated to 735,237 acres of local farmland, with an average farm size ranging from 193 acre average in Gadsden County to one of 1,324 for Wakulla County. Jackson, Gadsden, Leon and Jefferson Counties are the most active agriculture counties, with Calhoun and Gulf Counties also significantly involved in agriculture.

The hurricane season and the harvest season for most crops occur simultaneously in the Apalachee region. Diagram 8 shows that most field crops are usually harvested during August, September and October, which are the prime months for hurricanes to strike the region. Only tobacco and vegetables have a growing season which does not overlap with the hurricane season, but their importance as cash crops is minimal when compared with the fall crops. Crop destruction late in the growing season usually precludes another seeding and harvest. This loss of major income producing crops can be devastating for a farmer lacking the funds required for planting winter and spring crops. Additionally, equipment and building damage may further increase the severity of losses. Diagram 8 presents the acreage of county land dedicated to farmland, and the percentages of that land in crops, forestry or other uses. Estimated values of farms, including buildings and improvements, are presented in Table 38.

TABLE 37

FARMLAND

County	Approximate County Land In Acres	Farm Acres	Farms As Percent Of Total	Land In Farms By Use			
				Cropland	Pastureland	Woodland	Other
Calhoun	493,400	55,986	11.3%	69%	5	18%	8%
Franklin	350,700	*	*	*	*	*	*
Gadsden	330,300	77,791	23.6%	50%	6	39%	5%
Gulf	361,400	50,027	13.8%	34%	20	45%	1%
Jackson	596,400	269,239	45.1%	64%	9	21%	6%
Jefferson	388,400	137,431	35.4%	41%	11	40%	8%
Leon	437,000	115,261	26.4%	32%	11	51%	6%
Liberty	536,400	16,628	3.1%	32%	3	61%	4%
Wakulla	395,500	12,874	3.3%	36%	13	43%	8%
Region	3,889,500	735,237	19.0%				

Source: Florida Statistical Abstract, 1985.

DIAGRAM 8

HURRICANE PERIOD / CROP HARVEST PERIOD

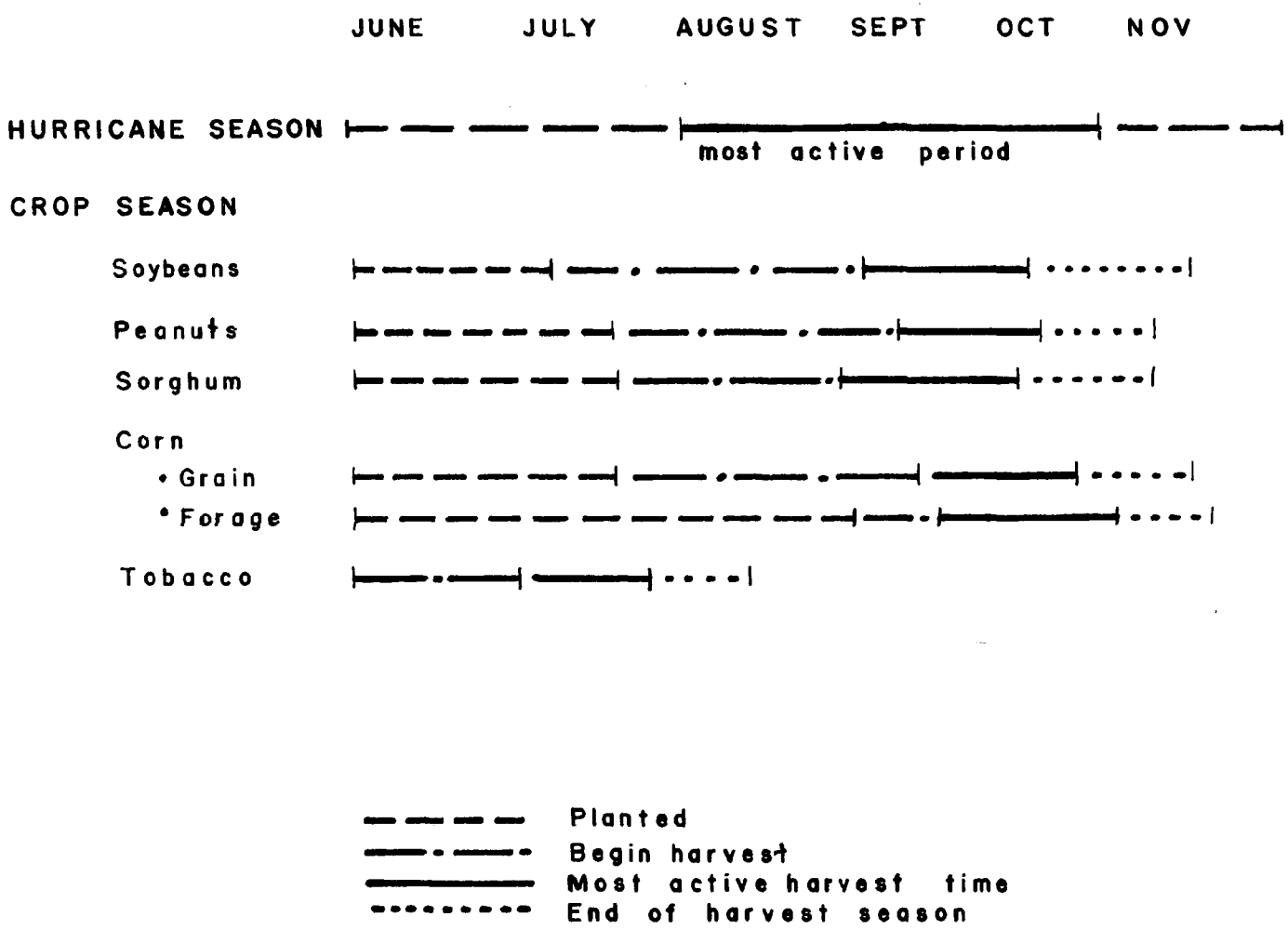

TABLE 38

FARM VALUE

(1982)

County	Number Of Farms	Average Size In Acres	Average Value Of Land Bldgs/Farm	Sales Of $10,000+
Calhoun	169	331	284,840	67
Franklin	5	*	84,800	128
Gadsden	404	193	270,648	10
Gulf	39	1,283	955,333	487
Jackson	960	280	259,942	127
Jefferson	314	438	427,564	78
Leon	310	372	377,210	14
Liberty	81	205	143,370	17
Wakulla	96	1,324	169,750	23
Region	2,378	Av 553	Av 330,384	Av 105.6

Source:

Florida Statistical Abstract, 1985.

Farms categorized by Standard Industrial Classification, as they appear in the U.S. Agricultural Census, are listed by county in Table 39. The market value of agricultural products sold (1982) are categorized by crop and presented in Table 40. It is apparent from Table 40 that grains, including corn and wheat, soybeans, nursery products and dairy products constitutes the majority of crop value in the region, comprising approximately 73% (?) of the total regional value. The task of estimating losses for those agricultural endeavors is complicated by the constant fluctuation of market prices and the interdependence of some activities, for example the degree which local livestock producers depend on locally grown grain for food. Thus, the dollar loss of hurricane damage to the livestock industry is not reflected in immediate losses, but in the daily cost increases due to the added expenses of transporting feed in from suppliers outside the region. Damage to field crops, vegetables and grains are more easily identified, although dollar estimates are subject to the market limitations discussed above.

The following is a breakdown of hurricane loss estimates calculated for major agricultural activities in the Apalachee region.

Field Crops

The destruction of field crops and vegetables by hurricanes usually result in total loss. The harvest period for most crops in our region falls during the most active time for hurricanes: August, September and October (see diagram 8).

The major field crops produced in the Apalachee region are grains, wheat, peanuts, corn, soybeans, and tobacco. Growing season for wheat and grains are prior to periods of hurricane

TABLE 39

FARMS BY STANDARD INDUSTRIAL CLASSIFICATION (1982)

	Calhoun	Franklin	Gadsden	Gulf	Jackson	Jefferson	Leon	Liberty	Wakulla
CASH GRAINS	52	-	68	5	182	42	-	6	-
FIELD CROPS	11	-	32	2	251	16	1	3	4
Cotton	-	-	-	-	-	1	-	-	-
Tobacco	-	-	4	-	1	9	-	-	-
Sugar Crops, Potatoes, Hay, Peanuts and Others	11	-	28	2	250	6	1	3	4
Vegetables and Mellons	7	-	32	-	32	13	38	2	-
Fruits and Tree Nuts	2	-	14	1	6	34	67	1	2
Horticulture Specialties	6	-	13	2	13	19	68	3	2
GENERAL FARMS	9	-	15	2	97	11	-	-	-
LIVESTOCK	73	2	209	20	335	167	135	41	73
Beef Cattle	47	2	146	18	216	117	120	35	43
Dairy Cattle	2	-	1	-	14	4	1	-	1
Poultry and Eggs	-	-	4	-	-	1	2	1	-
ANIMAL SPECIALTIES	4	3	14	7	16	3	35	21	13
GENERAL FARMS	3	-	2	-	14	4	2	3	1

Source:

U.S. Agricultural Census, U.S.

Department of Commerce, Bureau of the Census, 1982.

TABLE 40

MARKET VALUE OF AGRICULTURAL PRODUCTS SOLD (1982)

(In 1000's)

	Calhoun	Franklin	Gadsden	Gulf	Jackson	Jefferson	Leon	Liberty	Wakulla	Total
Grains	4,266	-	1,974	d	11,800	3,088	1,683	233	d	23,034
Corn for Grain	230	-	893	d	2,235	1,789	1,402	17	d	6,566
Wheat	745	-	147	d	1,582	94	d	74	-	2,642
Soybeans	3,279	-	891	d	7,181	1,167	108	128	-	12,754
Sorgum for Grain	d	-	d	d	333	-	d	d	d	333
Oats	d	-	d	-	-	448	26	17	d	491
Other Grains	d	-	-	d	21	11	-	d	-	32
Cotton	-	-	-	-	124	d	-	-	-	124
Tobacco	-	-	204	-	d	540	d	-	-	744
Hay, Silage & Field Seeds	25	-	192	37	461	d	161	40	18	934
Vegetables, Sweet Corn & Mellons	18	-	5,914	-	2,139	761	79	d	9	8,902
Fruits, Nuts & Berries	d	-	60	d	104	373	d	-	d	537
Nursery & Greenshouse	d	-	16,355	d	d	5,004	194	d	d	21,553
Other Crops	1,673	-	290	-	15,175	1,217	69	d	446	18,870
Poultry & Poultry Products	d	-	d	d	d	3	23	d	1	27
Dairy Products	d	-	d	-	3,892	4,906	d	d	d	8,798
Cattle & Calves	395	d	2,165	d	6,024	4,788	1,981	185	278	15,816
Hogs & Pigs	353	-	906	d	d	d	d	17	354	1,630
Sheep, Lambs & Wool	-	-	7	-	d	d	d	-	-	7
Other Livestock	32	12	39	56	d	19	d	d	d	158

Source: U.S. Agricultural Census, 1982.

d: Withheld to avoid disclosing data for individual farms.

prevalence, thus are less likely to be destroyed. As for corn, soybeans, tobacco, and peanuts Tables 41, 42, 53, and 44 indicate annual acreage and productivity for crop production, as well as anticipated losses based on September 1986 market prices.

Forestry

The importance of timber production to the economy of the region can not be underestimated. The effects of hurricane winds to trees commercially grown for saw timber or pulp may have a serious impact on the industry. Trees blown down often may not be used for timber, but can be used for pulp. Immature trees and saplings blown down are a total loss.

The industry must process the trees soon after the blow down occurs in order to process them before decay begins, flooding the market and driving prices down. Not only are losses in volume accrued, but dollars earned per board feet or cord are also reduced. The cost of removing and hauling the trees from blow down sites is also increased by obstructed and flooded roads. This results in lower prices paid for timber coupled with increased harvesting costs.

The Apalachee region has extensive forest land in proportion to all other land uses. Approximately 76% of the land area is actively used for commercial forestry. Forest ownership and total land area is presented in Table 45. Additionally, Table 46 shows timber harvest by species group and product. This information was used to project anticipated timber losses resulting from future hurricanes. Dollar values were computed using average market prices

TABLE 41

CORN CROP VALUE BY COUNTY

COUNTY	PLANTED (Acres)	HARVESTED (Acres)	YIELD (Bushel Per Acre)	BUSHELS	APPROXIMATE VALUE ($1.64/bushel)[1]
Gadsden	6,500	6,000	95	570,000	$ 934,800
Jackson	22,000	21,000	80	1,680,000	2,755,200
Jefferson	13,500	12,500	60	750,000	1,230,000
Leon	11,000	10,000	45	450,000	738,000
Region	53,000	49,500	Av. 70	3,450,000	5,658,000

1. Price $1.64 bushel on 9/11/86, Blountstown, Florida.

Source: Florida Agricultural Statistics, Florida Crop and Livestock Reporting Service, 1984.

TABLE 42

SOYBEAN CROP VALUE BY COUNTY

COUNTY	PLANTED (Acres)	HARVESTED (Acres)	YIELD (Per Acre)	BUSHELS	APPROXIMATE VALUE ($4.82/bushel)[1]
Calhoun	22,000	21,500	24	516,000	$ 2,487,120
Gadsden	14,000	13,500	26	351,000	1,691,820
Gulf	12,000	11,500	28	322,000	1,552,040
Jackson	50,000	48,500	24	1,164,000	5,610,480
Jefferson	9,000	8,500	22	187,000	901,340
Leon	1,000	900	20	18,000	86,760
Liberty	2,000	1,700	20	34,000	163,880
Region	110,000	106,100	Av. 23.4	2,592,000	12,493,440

1. Price on 9/11/86, Blountstown, Florida.

Source: Florida Agricultural Statistics, Florida Crop and Livestock Reporting Service, 1984.

TABLE 43

PEANUT CROP VALUE BY COUNTY

COUNTY	PLANTED (Acres)	HARVESTED (Acres)	YIELD (Per Acre)	POUNDS	APPROXIMATE VALUE ($0.30/lb)[1]
Calhoun		3,200	3,800	12,160,000	$ 3,648,000
Gadsden		900	2,840	2,556,000	766,800
Jackson		36,400	3,150	114,660,000	34,398,000
Jefferson		1,500	3,080	4,620,000	1,386,000
Leon		400	2,370	948,000	284,400
Wakulla		1,000	2,620	2,620,000	786,000
Region		43,400	Av. 2,551	137,564,000	41,269,200

Source: Florida Agricultural Statistics, Florida Crop and Livestock Reporting Service, 1984.

[1]Price $0.30 lb. on 9/18/86 Marianna, Fl.

TABLE 44

TOBACCO CROP VALUE BY COUNTY

COUNTY	PLANTED (Acres)	HARVESTED (Acres)	YIELD (Pounds per Acre)	PRODUCTION (Pounds)	APPROXIMATE VALUE ($1.40/lb)[1]
Gadsden		115	1,975	227,000	$ 317,800
Jackson		66	2,380	157,000	219,800
Jefferson		180	2,285	411,000	575,400
Leon		12	2,415	29,000	40,600
Region		373	Av. 2,263	824,000	1,153,600

Source: Florida Agricultural Statistics, Florida Crop and Livestock Reporting Service, 1984.

[1]Price $1.40 lb on 9/18/86 Marianna, Fl.

for thousands of board feet and the price per cord. The values used are normal market prices and do not reflect downward price trends that normally occur after hurricanes.

In addition to tree blown down, the industry is also faced with transportation problems after a hurricane. Not only does soil saturation and flooding present problems, but secondary roads may be made impassable by downed electric lines or debris. The use of heavy trucks is further curtailed by road foundations and bridges weakened by storm erosion.

The potential commercial forest industry losses for our region could be extensive with large monetary losses experienced not only by growers and processors, but supporting industries as well. Its importance as an economic mainstay of the area's economy is on the increase as the timber industry continues its shift from the northwest to the southeast United States.

TABLE 45

FOREST LAND

Total Forest Acreage and Commercial Acreage by Ownership

(Rounded to Thousands of Acres)

County	All Land 1/	Total Forest Land		Commercial Forest Land By Ownership			
		Area	Percentage Of Total	Total	Public 2/	Forest Industry	Other Private
Calhoun	363.4	301.6	83.0	301.6	0.1	150.5	151.5
Franklin	350.7	317.0	90.4	313.8	39.8	247.7	26.4
Gadsden	330.3	229.2	69.4	228.5	10.1	82.6	135.8
Gulf	361.4	281.7	78.0	280.0	16.3	221.2	42.5
Jackson	596.4	300.9	50.4	298.5	6.0	62.9	229.5
Jefferson	388.4	279.1	71.9	277.0	2.5	133.3	141.2
Leon	437.0	293.0	67.0	291.0	112.8	44.6	133.6
Liberty	536.4	516.6	96.3	515.5	255.0	173.8	86.6
Wakulla	395.5	340.2	86.0	315.0	166.5	55.9	92.6
Region	3,759.5	2,859.3	76.0	2,820.9	609.1	1,172.5	1,039.7

Source: Florida Statistical Abstract, 1985.

1. excludes inland waters
2. includes national forest and other public ownership

TABLE 46

FOREST PRODUCTS

Harvest by Species Group and Product

County	All Products		Pulpwood		Saw/Veneer Logs		Other Products
	Softwood	Hardwood	Softwood	Hardwood	Softwood	Hardwood	Softwood
Calhoun	14,056	1,109	12,133	991	1,908	118	15
Franklin	7,189	0	6,446	0	743	0	0
Gadsden	8,931	1,525	4,352	1,273	4,571	252	8
Gulf	4,819	240	3,805	95	1,014	145	0
Jackson	9,014	3,002	4,898	2,708	4,116	294	0
Jefferson	13,108	251	5,783	77	7,325	174	0
Leon	6,480	227	3,692	52	2,627	175	161
Liberty	14,456	1,703	9,088	1,573	5,135	130	233
Wakulla	4,968	53	3,256	15	1,650	38	62
Regional	83,021	8,110	53,453	6,784	29,089	1,326	479

Source: Florida Statistical Abstract, 1985.

TABLE 47

FOREST PRODUCTS

Income and Value

(Rounded to Thousands of Dollars)

County	Stumpage Value Of Harvest	Logging Value Added	1/ Primary Manufactured Value Added	2/ Wholesale Manufactured Value Added	3/ Secondary Manufactured Value Added	4/ Transportation and Marketing Value Added	Total Forest Products Income
Calhoun	$ 5,966	$ 4,506	$ 296	$ 10,768	$ 2,648	$ 2,336	$ 15,752
Franklin	2,825	2,141	622	5,588	2,354	2,076	10,018
Gadsden	5,883	3,122	9,573	18,578	12,653	11,160	42,392
Gulf	2,289	1,513	154,484	158,287	3,237	2,855	164,379
Jackson	5,726	3,694	5,743	15,163	11,770	10,382	37,315
Jefferson	8,897	3,832	0	12,730	3,237	2,855	18,821
Leon	3,771	2,006	97	5,875	45,022	39,710	90,606
Liberty	8,276	4,801	2,330	15,407	1,177	1,038	17,622
Wakulla	2,725	1,460	0	4,185	3,237	2,855	10,277
Regional	$46,358	$27,075	$173,145	$246,581	$85,335	$75,267	$407,182

1/ Includes sawmills, plywood and veneer mills, pulp mills, gum and wood chemicals, etc.

2/ Summation of stumpage value, logging value added, and primary manufactured value added.

3/ Includes such industires as millwork, mobile homes, paper coating and glazing, sanitary food containers, tire cord and fabric, plastic materials, resins, and wood preserving.

4/ Not previously reported in forest products income report.

Source: Florida Statistical Abstract, 1985.

CHAPTER 11

SHELLFISH & FINFISH

SHELLFISH & FINFISH

The economic losses to the fishing industry due to hurricanes are significant for three coastal counties in the Apalachee region. Franklin, Gulf and Wakulla Counties depend on the commercial fishing income generated from the sale of oysters, shrimp and finfish (Jefferson County along the coast is federal property). Structures used to process and package shellfish and finfish were severely damaged during the 1985 hurricane season. Located at the water's edge where exposure to wind and water surge is most severe, structure vulnerability to total loss is very high. Fishing boats are damaged or destroyed unless deliberately sunk in shallow water prior to hurricane force weather.

The quantity and value of the fish and shellfish landing in Wakulla, Gulf and Franklin are listed in the following table.

County	Landings (Pounds)			Total Value[2] (Dollars)
	Total	Fish	Shellfish[1]	
Gulf	8,219,906	7,478,598	741,308	1,966,985
Franklin	10,226,364	1,907,336	8,319,028	12,347,186
Wakulla	1,293,073	437,311	855,762	500,199

(1) includes shrimp
(2) Data from 1982

Source: 1985 Florida Statistical Abstract.

Apalachicola Bay on the coast of Franklin County had more than 92 percent of the Florida oyster landings, generating $7,495,000 income in 1984. Before the 1985 hurricanes damaged the oyster beds the average oysterman landed 11.8 bushels per trip. Revenue generated per bushel averaged approximately $5.30 per bushel. Averages show oystermen receiving after expenses $46.88 per trip or $3.93 per bushel. A Sea Grant Study shows the yearly income to oystermen averaged $11,706 (1982-1983).

Oysters and shrimp are two of the most important species landed in Franklin County. In addition, the other significant commercial species are blue crab, red snapper, mullet, scallops, mackerel, trout and menhaden.

Coastal employment is dependent on the fishing and seafood industry which provides income for approximately 60% of the inhabitants. Supporting businesses to the seafood industry are directly dependent on the economic health of the fishing industry. Ice plants, trucking firms, equipment stores and petroleum retailers, as well as fish processors, truckers and packers, depend on daily income from these enterprises. Hurricane damage closing down the industry or damaging the oyster beds can be crippling to economic stability and future growth in the coastal areas.

Source: Prochaska, Fred J. and Walter R. Keithly, Production Costs and Revenues in the Florida Oyster Industry, Florida Sea Grant, SGR 87, Gainesville, Florida, July 1986.

CHAPTER 12

TEMPORARY EMPLOYMENT LOSS

TEMPORARY EMPLOYMENT LOSS

Damage to stores, commercial buildings, restaurants and public structures directly affects the duration of unemployment and loss of income to almost the entire county. In fact, it directly impacts the region and the state. The severity of wind and water damage to non-residential structures determines the number of days of unemployment in the four main sectors: non-agricultural employment, manufacturing, construction, retail and service industries.

Without any structure damage to businesses, the loss of electrical power, telephones, sewer and water capabilities severely curtails most operations. Closing of streets to traffic and normal commercial activities precludes functioning to a majority of the business community.

Average income figures for major industries are calculated and published for each county. Dividing the monthly incomes by the number of working days provides a figure which can be multiplied by the estimated days out of operation for each category of hurricane. The category 1 hurricane might show 1 day out of operation, whereas a category 3 hurricane might show 4 days out of operation. The increase of days unemployed or loss of income as the hurricanes get larger is a logical consequence.

Loss of personal income for an extended period of time causes default on debts and lack of money for day to day survival. Less obvious is the loss of tax income to municipalities and the county. At a time when the local levels of government face large clean-up and reconstruction debts, there are reduced tax monies flowing in. If a local contingency fund exists it is usually depleted quickly and in most cases is inadequate to fund the recovery of a hurricane strike.

TABLE 48

MANUFACTURING
1984

County	Average Number[1] Of Reporting Units	Number of Employees	Yearly Payroll	Monthly Payroll	Weekly Payroll
Calhoun	37	356	3,808,000	317,333	79,333
Franklin	17	110	273,000	22,750	5,687
Gadsden	40	1,502	19,824,000	1,652,000	413,000
Gulf	19	1,240	29,208,000	2,434,000	608,500
Jackson	47	2,116	25,636,000	2,136,333	534,083
Jefferson	18	390	3,948,000	329,000	82,250
Leon	113	2,310	35,992,000	2,999,333	749,833
Liberty	27	230	2,680,000	223,333	55,833
Wakulla	13	557	10,084,000	840,333	210,083

[1] Units covered by unemployment compensation law.

Source: Florida Statistical Abstract 1985, State of Florida, Department of Labor Employment Security.

TABLE 49

INCOME IN SELECTED INDUSTRIES, 1983

(In Thousands of Dollars)

	Total Income All Industries	Construction	Trade	Services	Manufacturing
Calhoun	22,228	2,023	5,658	4,788	4,115
Franklin	18,763	846	6,615	3,339	1,300
Gadsden	141,705	6,104	15,982	12,681	22,302
Gulf	54,442	2,893	4,549	5,052	32,528
Jackson	136,899	7,111	33,425	13,473	26,716
Jefferson	28,879	2,696	5,915	5,210	4,570
Leon	1,171,892	62,594	202,273	313,806	46,544
Liberty	11,077	846	841	1,774	5,529
Wakulla	25,704	1,672	4,161	4,182	12,478

Source: Florida, County Comparisons 1985, Bureau of Economic Analysis, Division of Economic Development, DComm.

TABLE 50

EMPLOYMENT IN SELECTED INDUSTRIES, 1983

	Total Wage & Salary Employment	Construction	Trade	Services	Manufacturing
Calhoun	2,029	118	426	337	305
Franklin	1,709	*	485	306	95
Gadsden	11,717	401	1,590	1,451	1,449
Gulf	3,535	*	392	493	1,240
Jackson	11,840	451	2,646	1,232	2,063
Jefferson	2,688	191	458	552	378
Leon	82,008	3,688	17,193	18,210	2,389
Liberty	943	39	66	184	293
Wakulla	2,284	29	375	449	664

* Data not shown to avoid disclosure of individual firm operations.

Source: Florida County Comparisons 1985, Bureau of Economic Analysis, Division of Economic Development, DComm.

TABLE 51
CALHOUN COUNTY
EMPLOYEE INCOME LOSSES PER DAYS INOPERATIVE (1)

TYPE OF INDUSTRY	DAYS INOPERATIVE											
	1	2	3	4	5	10	20	30	40	50	60	90
o Wholesale Trade	5544	11088	16632	22176	27720	55440	110880	166320	221760	277200	332640	498960
o Retail Trade	9600	19200	28800	38400	48000	96000	192000	288000	384000	480000	576000	864000
o Service Industries	1440	2880	4320	5760	7200	14400	28800	43200	57600	72000	86400	129600
o Manufacturing	150	300	450	600	750	1500	3000	4500	6000	7500	9000	13500
o Transportation, Communications, and Public Utilities	8420	16840	25260	33680	42100	84200	168400	252600	336800	421000	505200	757800
o Finance, Insurance, Real Estate	501	1002	1503	2004	2505	5010	10020	15030	20040	25050	30060	45090
o Government												
Federal	2641	5282	7923	10564	13205	26410	52820	79230	105640	132050	158460	237690
State	3407	6814	10221	13628	17035	34070	68140	102210	136280	170350	204420	306630
Local	18779	37558	56337	75116	93895	187790	375580	563370	751160	938950	1126740	1690110
TOTALS	50482	100964	151446	201928	252410	504820	1009640	1514460	2019280	2524100	3028920	4543380

(1) Income figures based on: "Employment and Payrolls of Workers Covered by the Florida Unemployment Compensation Law...", Florida Department of Labor and Employment Security, 1984.

TABLE 52
FRANKLIN COUNTY
EMPLOYEE INCOME LOSSES PER DAYS INOPERATIVE (1)

TYPE OF INDUSTRY	DAYS INOPERATIVE											
	1	2	3	4	5	10	20	30	40	50	60	90
o Wholesale Trade	5118	10236	15354	20472	25590	51180	102360	153540	204720	255900	307080	460620
o Retail Trade	11664	23328	34992	46656	58320	116640	233280	349920	466560	583200	699840	1049760
o Service Industries	9021	18042	27063	36084	45105	90210	180420	270630	360840	451050	541260	811890
o Manufacturing	4580	9160	13740	18320	22900	45800	91600	137400	183200	229000	274800	412200
o Transportation, Communications, and Public Utilities	4151	8302	12453	16604	20755	41510	83020	124530	166040	207550	249060	373590
o Finance, Insurance, Real Estate	6032	12064	18096	24128	30160	60320	120640	180960	241280	301600	361920	542880
o Government												
Federal	358	716	1074	1432	1790	3580	7160	10740	14320	17900	21480	32220
State	6524	13048	19572	26096	32620	65240	130480	195720	260960	326200	391440	587160
Local	18779	37558	56337	75116	93895	187790	375580	563370	751160	938950	1126740	1690110
TOTALS	*66227*	*132454*	*198681*	*264908*	*331135*	*662270*	*1324540*	*1986810*	*2649080*	*3311350*	*3973620*	*5960430*

(1) Income figures based on: "Employment and Payrolls of Workers Covered by the Florida Unemployment Compensation Law...", Florida Department of Labor and Employment Security, 1984.

TABLE 53
GADSDEN COUNTY
EMPLOYEE INCOME LOSSES PER DAYS INOPERATIVE (1)

TYPE OF INDUSTRY	DAYS INOPERATIVE											
	1	2	3	4	5	10	20	30	40	50	60	90
o Wholesale Trade	27144	54288	81432	108576	135720	271440	542880	814320	1085760	1357200	1628640	2442960
o Retail Trade	46062	92124	138186	184248	230310	460620	921240	1381860	1842480	2303100	2763720	4145580
o Service Industries	23763	47526	71289	95052	118815	237630	475260	712890	950520	1188150	1425780	2138670
o Manufacturing	78380	156760	235140	313520	391900	783800	1567600	2351400	3135200	3919000	4702800	7054200
o Transportation, Communications, and Public Utilities	8769	17538	26307	35076	43845	87690	175380	263070	350760	438450	526140	789210
o Finance, Insurance, Real Estate	15155	30310	45465	60620	75775	151550	303100	454650	606200	757750	909300	1363950
o Government												
Federal	9979	19958	29937	39916	49895	99790	199580	299370	399160	498950	598740	898110
State	18325	36650	54975	73300	91625	183250	366500	549750	733000	916250	1099500	1649250
Local	87107	174214	261321	348428	435535	871070	1742140	2613210	3484280	4355350	5226420	7839630
TOTALS	314684	629368	944052	1258736	1573420	3146840	6293680	9440520	12587360	15734200	18881040	28321560

(1) Income figures based on: "Employment and Payrolls of Workers Covered by the Florida Unemployment Compensation Law...", Florida Department of Labor and Employment Security, 1984.

TABLE 54
GULF COUNTY
EMPLOYEE INCOME LOSSES PER DAYS INOPERATIVE (1)

TYPE OF INDUSTRY	DAYS INOPERATIVE											
	1	2	3	4	5	10	20	30	40	50	60	90
o Wholesale Trade	631	1262	1893	2524	3155	6310	12620	18930	25240	31550	37860	56790
o Retail Trade	10952	21904	32856	43808	54760	109520	219040	328560	438080	547600	657120	985680
o Service Industries	9505	19010	28515	38020	47525	95050	190100	285150	380200	475250	570300	855450
o Manufacturing	114133	228266	342399	456532	570665	1141330	2282660	3423990	4565320	5706650	6847980	10271970
o Transportation, Communications, and Public Utilities	3454	6908	10362	13816	17270	34540	69080	103620	138160	172700	207240	310860
o Finance, Insurance, Real Estate	4674	9348	14022	18696	23370	46740	93480	140220	186960	233700	280440	420660
o Government												
Federal	1369	2738	4107	5476	6845	13690	27380	41070	54760	68450	82140	123210
State	615	1230	1845	2460	3075	6150	12300	18450	24600	30750	36900	55350
Local	25127	50254	75381	100508	125635	251270	502540	753810	1005080	1256350	1507620	2261430
TOTALS	170460	340920	511380	681840	852300	1704600	3409200	5113800	6818400	8523000	10227600	15341400

(1) Income figures based on: "Employment and Payrolls of Workers Covered by the Florida Unemployment Compensation Law...", Florida Department of Labor and Employment Security, 1984.

TABLE 55
JACKSON COUNTY
EMPLOYEE INCOME LOSSES PER DAYS INOPERATIVE (1)

TYPE OF INDUSTRY	DAYS INOPERATIVE											
	1	2	3	4	5	10	20	30	40	50	60	90
o Wholesale Trade	34944	69888	104832	139776	174720	349440	698880	1048320	1397760	1747200	2096640	3144960
o Retail Trade	67371	134742	202113	269484	336855	673710	1347420	2021130	2694840	3368550	4042260	6063390
o Service Industries	26219	52438	78657	104876	131095	262190	524380	786570	1048760	1310950	1573140	2359710
o Manufacturing	95845	191690	287535	383380	479225	958450	1916900	2875350	3833800	4792250	5750700	8626050
o Transportation, Communications, and Public Utilities	24176	48352	72528	96704	120880	241760	483520	725280	967040	1208800	1450560	2175840
o Finance, Insurance, Real Estate	22260	44520	66780	89040	111300	222600	445200	667800	890400	1113000	1335600	2003400
o Government												
Federal	10306	20612	30918	41224	51530	103060	206120	309180	412240	515300	618360	927540
State	15546	31092	46638	62184	77730	155460	310920	466380	621840	777300	932760	1399140
Local	97059	194118	291177	388236	485295	970590	1941180	2911770	3882360	4852950	5823540	8735310
TOTALS	393726	787452	1181178	1574904	1968630	3937260	7874520	11811780	15749040	19686300	23623560	35435340

(1) Income figures based on: Employment and Payrolls of workers covered by the Florida Unemployment Compensation Law... Florida Department of Labor and Employment Security, 1984.

TABLE 56
JEFFERSON COUNTY
EMPLOYEE INCOME LOSSES PER DAYS INOPERATIVE (1)

TYPE OF INDUSTRY	DAYS INOPERATIVE											
	1	2	3	4	5	10	20	30	40	50	60	90
o Wholesale Trade	5606	11212	16818	22424	28030	56060	112120	168180	224240	280300	336360	504540
o Retail Trade	9972	19944	29916	39888	49860	99720	199440	299160	398880	498600	598320	897480
o Service Industries	10100	20200	30300	40400	50500	101000	202000	303000	404000	505000	606000	909000
o Manufacturing	14904	29808	44712	59616	74520	149040	298080	447120	596160	745200	894240	1341360
o Transportation, Communications, and Public Utilities	7106	14212	21318	28424	35530	71060	142120	213180	284240	355300	426360	639540
o Finance, Insurance, Real Estate	4614	9228	13842	18456	23070	46140	92280	138420	184560	230700	276840	415260
o Government												
Federal	2703	5406	8109	10812	13515	27030	54060	81090	108120	135150	162180	243270
State	5259	10518	15777	21036	26295	52590	105180	157770	210360	262950	315540	473310
Local	2046	4092	6138	8184	10230	20460	40920	61380	81840	102300	122760	184140
TOTALS	62310	124620	186930	249240	311550	623100	1246200	1869300	2492400	3115500	3738600	5607900

(1) Income figures based on: Employment and Payrolls of workers covered by the Florida Unemployment Compensation Law... Florida Department of Labor and Employment Security, 1984.

TABLE 57
LEON COUNTY
EMPLOYEE INCOME LOSSES PER DAYS INOPERATIVE (1)

TYPE OF INDUSTRY	DAYS INOPERATIVE											
	1	2	3	4	5	10	20	30	40	50	60	90
o Wholesale Trade	206100	412200	618300	824400	1030500	2061000	4122000	6183000	8244000	10305000	12366000	18549000
o Retail Trade	497696	995392	1493088	1990784	2488480	4976960	9953920	14930880	19907840	24884800	29861760	44792640
o Service Industries	873340	1746680	2620020	3493360	4366700	8733400	17466800	26200200	34933600	43667000	52400400	78600600
o Manufacturing	141311	282622	423933	565244	706555	1413110	2826220	4239330	5652440	7065550	8478660	12717990
o Transportation, Communications, and Public Utilities	22775	45550	68325	91100	113875	227750	455500	683250	911000	1138750	1366500	2049750
o Finance, Insurance, Real Estate	29366	58732	88098	117464	146830	293660	587320	880980	1174640	1468300	1761960	2642940
o Government												
Federal	123056	246112	369168	492224	615280	1230560	2461120	3691680	4922240	6152800	7383360	11075040
State	206945	413890	620835	827780	1034725	2069450	4138900	6208350	8277800	10347250	12416700	18625050
Local	40591	81182	121773	162364	202955	405910	811820	1217730	1623640	2029550	2435460	3653190
TOTALS	2141180	4282360	6423540	8564720	10705900	21411800	42823600	64235400	85647200	107059000	128470800	192706200

(1) Income figures based on: Employment and Payrolls of workers covered by the Florida Unemployment Compensation Law... Florida Department of Labor and Employment Security, 1984.

TABLE 58
LIBERTY COUNTY
EMPLOYEE INCOME LOSSES PER DAYS INOPERATIVE (1)

TYPE OF INDUSTRY	DAYS INOPERATIVE											
	1	2	3	4	5	10	20	30	40	50	60	90
o Wholesale Trade	0	0	0	0	0	0	0	0	0	0	0	0
o Retail Trade	3052	6104	9156	12208	15260	30520	61040	91560	122080	152600	183120	274680
o Service Industries	6137	12274	18411	24548	30685	61370	122740	184110	245480	306850	368220	552330
o Manufacturing	10817	21634	32451	43268	54085	108170	216340	324510	432680	540850	649020	973530
o Transportation, Communications, and Public Utilities	1506	3012	4518	6024	7530	15060	30120	45180	60240	75300	90360	135540
o Finance, Insurance, Real Estate	1252	2504	3756	5008	6260	12520	25040	37560	50080	62600	75120	112680
o Government												
Federal	2703	5406	8109	10812	13515	27030	54060	81090	108120	135150	162180	243270
State	2660	5320	7980	10640	13300	26600	53200	79800	106400	133000	159600	239400
Local	8724	17448	26172	34896	43620	87240	174480	261720	348960	436200	523440	785160
TOTALS	36851	73702	110553	147404	184255	368510	737020	1105530	1474040	1842550	2211060	3316590

(1) Income figures based on: "Employment and Payrolls of workers covered by the Florida Unemployment Compensation Law...", Florida Department of Labor and Employment Security, 1984.

TABLE 59
WAKULLA COUNTY
EMPLOYEE INCOME LOSSES PER DAYS INOPERATIVE (1)

TYPE OF INDUSTRY	DAYS INOPERATIVE											
	1	2	3	4	5	10	20	30	40	50	60	90
o Wholesale Trade	1473	2946	4419	5892	7365	14730	29460	44190	58920	73650	88380	132570
o Retail Trade	10666	21332	31998	42664	53330	106660	213320	319980	426640	533300	639960	959940
o Service Industries	10665	21330	31995	42660	53325	106650	213300	319950	426600	533250	639900	959850
o Manufacturing	41667	83334	125001	166668	208335	416670	833340	1250010	1666680	2083350	2500020	3750030
o Transportation, Communications, and Public Utilities	5963	11926	17889	23852	29815	59630	119260	178890	238520	298150	357780	536670
o Finance, Insurance, Real Estate	2396	4792	7188	9584	11980	23960	47920	71880	95840	119800	143760	215640
o Government												
Federal	3850	7700	11550	15400	19250	38500	77000	115500	154000	192500	231000	346500
State	3371	6742	10113	13484	16855	33710	67420	101130	134840	168550	202260	303390
Local	21596	43192	64788	86384	107980	215960	431920	647880	863840	1079800	1295760	1943640
TOTALS	101647	203294	304941	406588	508235	1016470	2032940	3049410	4065880	5082350	6098820	9148230

(1) Income figures based on: "Employment and Payrolls of workers covered by the Florida Unemployment Compensation Law...", Florida Department of Labor and Employment Security, 1984.

CHAPTER 13

HAZARDOUS MATERIALS & HAZARDOUS WASTE

HAZARDOUS MATERIALS

Hazardous materials have not been used in a manufacturing process -- once hazardous materials have been used they are then classified as hazardous waste. Should a hurricane damage or destroy a storage tank, vessel, pipe, etc. holding hazardous materials, it immediately becomes hazardous waste. The concern for the release of hazardous materials in the Apalachee region is the greatest along the shorelines where hurricane surge, wave forces and high wind speeds can damage the containment structure. Storm debris along the shoreline puncturing containment structures is a major concern. Ships or barges that break loose from docks can also damage tanks holding hazardous materials.

United States Environmental Protection Agency (EPA) has established criteria used to handle, store and transport hazardous waste. The general definition for hazardous waste is a discarded material which may pose a threat to human health and the environment. This waste can cause serious illnesses and in some situations death. There is a broad range of reactions hazardous waste materials may exhibit. They can be corrosive, reactive, ignitable and toxic.

Hazardous materials stored or in transit along the coast, Intracoastal Waterway and rivers are a major concern in our region. River flooding and erosion may jeopardize storage facilities, warehouses, docking facilities and barge traffic enroute to offloading destinations. Any release of hazardous materials into rivers, bays or the Gulf of Mexico under hurricane conditions spreads the material over large areas, and usually the release is unnoticed until after the weather returns to normal conditions. With the rivers and streams overflowing the banks the flooding is extensive covering large areas of swamp land and low lying areas. Even more serious is the potential loss of large numbers of oysters and fish in the bays and rivers.

The most serious problem faced by local governments after the storm may be the contamination of well drinking water from hazardous materials or hazardous waste spill that enters the water table.

In the United States there are four primary industries generating more than 84% of the hazardous waste: chemical and associated products, machinery, primary metals and paper products. Two of these industries, chemical and paper products, are located in our region. When the industry generates more than 2200 pounds per month, it must report to the U. S. Environmental Protection Agency how they dispose of hazardous the waste. Less than 2200 pounds per month are regulated by the Small Quantity Generator Program under Florida Department of Environmental Regulations, Solid and Hazardous Waste.

In the Apalachee region bulk storage of fluids in large above ground tanks located on the shoreline is a potential problem during hurricanes. The majority of the tanks in the region contain gasoline, diesel fuel and bunker oil (Grade C). These liquids are not classified as hazardous materials but are classified under oil and oil derivatives. The accidental spilling of oil products could have serious environmental impact on aquatic life in the bays. Oil spills are normally the responsibility of the Florida Marine Patrol, Department of Natural Resources: telephone 904-488-1992 during work hours or 488-5757 during weekends or holidays. The U. S. Coast Guard also shares responsibility for spills in coastal navigable waterways

HAZARDOUS MATERIALS

Resource and Recovery Act (RCRA)

The Resource and Recovery Act of 1976 requires any person who generates or transports hazardous materials, or who owns a facility for the treatment, storage or disposal of hazardous materials, to notify the U. S. Environmental Protection Agency of their activity.

Coastal Counties

- Jefferson

  None

- Wakulla

  1) Tenneco Oil Co.
     Highway 30, St. Marks

  2) Warren Petroleum Co.
     St. Marks Terminal
     SR 363, St. Marks

- Gulf

  1) St. Joe Paper Co.
     Highway 98, Port St. Joe

- Franklin

  None

Inland Counties

- Calhoun

  1) C. C. Bridges, Inc. (Chevron Jobbers)
     310 N. Main St., Blountstown

- Liberty

  None

- Leon

  1) Safety Kleen Corp.
     3082 West Tharpe St., Tallahassee

- Jefferson

  None

- Jackson

  1) Lea Chemicals, Inc.
     Marianna Industrial Park, Marianna

  2) Lehigh Furniture
     637 E. Lafayette St., Marianna

  3) Louisiana Pacific Sawmill Plant
     Highway 275, Cypress

  4) Kaiser Corp. Malone Farm Market
     Smokey St., Malone

- Gadsden

  1) K. C. Manufacturing Co., Inc.
     404 S. Shelter St., Quincy

HAZARDOUS WASTE

There are two categories of hazardous waste generators, small quantity generators and large quantity generators. The separation between these two categories is how much waste is generated per month. If the quantity is more than 2,000 pounds per month the industry is a large quantity generatory and must comply with U.S. Environmental Protection Agency (EPA) requirements. Industries generating less than 2000 pounds per month are small quantity generators under Florida DER guidelines.

Hazardous waste storage, transportation and recovery operations are very important to the Apalachee region. The drinking water sources, wildlife, agriculture and fish and shell fish viability must be protected. Contamination of the underground aquifers, rivers, lakes, estuaries and the Gulf of Mexico might have devastating effects on the future economic growth of the region.

During hurricane weather conditions it is possible for facilities storing hazardous waste to be damaged dispersing the toxic waste into the environment. Where the dispersal is into rivers, swamps, estuaries the area affected can cover many square miles. Emergency managers are aware of the location of most of the hazardous waste storage areas. During normal weather conditions, the containment of hazardous waste leakage or spills can be handled with State and Federal agencies assisting. However, during hurricane conditions the leakage or spill cannot be contained. Industries should be encouraged to reduce the hazardous waste quantities to as low a level as possible during the hurricane season.

The following table lists the large quantity generators in the Apalachee Region.

TABLE 60
HAZARDOUS WASTE

County	Facility Name	Type	Waste	Yearly Amount (Tons)	How Handled
Franklin	Buckeye Florida Land & Timber			Small Quantities	
Gulf	Asgrow Florida Company				
	Sylvachem Corporation	Ignitable		4.49	Shipped to Alabama
Wakulla	Olin Corporation		Lead	25.63	Shipped to Alabama
	Olin Corporation	Reactive		166.6	Liquid Injection Incinerator
	Olin Corporation	Reactive		428.6	Liquid Injection Incinerator
	Olin Corporation	Reactive		588.8	Separation of Components
Jackson	Asgrow Florida Co.	N/A			
	Estech Inc. Farm Center	N/A			
	Gulf Power Company (Scholz)			Small Quantities	
	Lehigh Furniture	Ignitable, Hazardous Waste	*[1]	43.86	Shipped to Georgia
	Louisiana Pacific Sawmill			Small Quantities	
	Nifty Cleaners & Laundry			Small Quantities	
Gadsden	Coastal Lumber Company			Small Quantities	
	K.C. Manufacturing Co. Inc.			Small Quantities	
	MacTavvish Furniture Ind.			Small Quantities	
	Post & Lumber Preserving	Ignitable, Corrosive, Reactive Hazardous Waste		11.98	Shipped to Alabama & South Carolina

[1] Xylene, acetone, ethyl acetate, ethyl benzene, ethyl ether, methyl isobutyl.

APPENDIX A

EMPLOYMENT AND SALARY STATISTICS IN THE APALACHEE REGION

APPENDIX A: EMPLOYMENT AND SALARY STATISTICS FOR THE APALACHE REGION

TYPE OF INDUSTRY	AVERAGE QUARTERLY UNITS	AVERAGE MONTHLY EMPLOYMENT 1984	TOTAL ANNUAL PAYROLL 1984	AVERAGE SALARY (dollars/hour)
CALHOUN COUNTY				
CONTRACT CONSTRUCTION	13	40	473335	5.60
MANUFACTURING	40	343	3972556	5.48
TRANSPORTATION, COMMUNICATIONS AND PUBLIC UTILITIES	9	129	2223234	8.16
WHOLESALE TRADE	15	90	1463750	7.70
RETAIL TRADE	59	312	2534879	3.85
FINANCE, INSURANCE AND REAL ESTATE	4	12	132260	5.22
SERVICES	42	289	3039137	4.98
GOVERNMENT				
Federal	5	34	697187	9.71
State	16	62	900093	6.87
Local	9	339	4681026	6.54
FRANKLIN COUNTY				
CONTRACT CONSTRUCTION	5	11	150733	6.49
MANUFACTURING	18	107	1208270	5.35
TRANSPORTATION, COMMUNICATIONS AND PUBLIC UTILITIES	13	69	1096533	7.52
WHOLESALE TRADE	20	124	1351663	5.16
RETAIL TRADE	61	371	3079130	3.93
FINANCE, INSURANCE AND REAL ESTATE	15	118	1593102	6.39
SERVICES	33	233	2382365	4.84

APPENDIX A: EMPLOYMENT AND SALARY STATISTICS FOR THE APALACHE REGION

TYPE OF INDUSTRY	AVERAGE QUARTERLY UNITS	AVERAGE MONTHLY EMPLOYMENT 1984	TOTAL ANNUAL PAYROLL 1984	AVERAGE SALARY (dollars/hour)
GOVERNMENT				
Federal	4	30	755550	11.92
State	18	129	1726161	6.34
Local	12	388	4961120	6.05
GADSEN COUNTY				
CONTRACT CONSTRUCTION	56	415	4910096	5.60
MANUFACTURING	39	1519	20693999	6.45
TRANSPORTATION, COMMUNICATIONS AND PUBLIC UTILITIES	16	142	2313915	7.72
WHOLESALE TRADE	21	450	7161452	7.54
RETAIL TRADE	149	1291	12169319	4.46
FINANCE, INSURANCE AND REAL ESTATE	43	296	4001995	6.40
SERVICES	143	790	6265386	3.76
GOVERNMENT				
Federal	7	124	2635408	10.06
State	34	3344	48384109	6.85
Local	12	1670	22999000	6.52
GULF COUNTY				
CONTRACT CONSTRUCTION	17	95	1786313	8.90
MANUFACTURING	20	1182	30127940	12.07
TRANSPORTATION, COMMUNICATIONS AND PUBLIC UTILITIES	13	393	7297833	8.79
WHOLESALE TRADE	4	17	166667	4.64
RETAIL TRADE	62	370	2893674	3.70

APPENDIX A: EMPLOYMENT AND SALARY STATISTICS FOR THE APALACHE REGION

TYPE OF INDUSTRY	AVERAGE QUARTERLY UNITS	AVERAGE MONTHLY EMPLOYMENT 1984	TOTAL ANNUAL PAYROLL 1984	AVERAGE SALARY (dollars/hour)
FINANCE, INSURANCE AND REAL ESTATE	18	88	1235006	6.64
SERVICES	48	287	2507271	4.14
GOVERNMENT				
Federal	1	14	361675	12.23
State	19	114	1300630	5.40
Local	9	536	6637842	5.86
JACKSON COUNTY				
CONTRACT CONSTRUCTION	47	517	6493931	5.95
MANUFACTURING	45	2128	25287425	5.63
TRANSPORTATION, COMMUNICATIONS AND PUBLIC UTILITIES	16	309	6385618	9.78
WHOLESALE TRADE	50	818	9231610	5.34
RETAIL TRADE	204	1884	17792617	4.47
FINANCE, INSURANCE AND REAL ESTATE	42	387	5874431	7.19
SERVICES	149	649	6922661	5.05
GOVERNMENT				
Federal	8	130	2720665	9.91
State	42	2293	32840899	6.78
Local	20	1935	25613797	6.27
JEFFERSON COUNTY				
CONTRACT CONSTRUCTION	11	60	531327	4.19
MANUFACTURING	18	381	3932768	4.89
TRANSPORTATION, COMMUNICATIONS AND PUBLIC UTILITIES	5	85	1876610	10.45

APPENDIX A: EMPLOYMENT AND SALARY STATISTICS FOR THE APALACHE REGION

TYPE OF INDUSTRY	AVERAGE QUARTERLY UNITS	AVERAGE MONTHLY EMPLOYMENT 1984	TOTAL ANNUAL PAYROLL 1984	AVERAGE SALARY (dollars/hour)
WHOLESALE TRADE	9	120	1479001	5.84
RETAIL TRADE	46	314	2636039	3.97
FINANCE, INSURANCE AND REAL ESTATE	15	92	1218462	6.27
SERVICES	56	334	2666326	3.78
GOVERNMENT				
Federal	3	35	696253	9.42
State	17	95	1388098	6.92
Local	8	425	5403004	6.02
LEON COUNTY				
CONTRACT CONSTRUCTION	553	4110	54584626	6.29
MANUFACTURING	118	2306	37297399	7.66
TRANSPORTATION, COMMUNICATIONS AND PUBLIC UTILITIES	92	2449	48110126	9.30
WHOLESALE TRADE	265	2709	54387182	9.51
RETAIL TRADE	871	15100	131542063	4.12
FINANCE, INSURANCE AND REAL ESTATE	437	3926	61985054	7.48
SERVICES	1723	15685	230615901	6.96
GOVERNMENT				
Federal	30	1176	32485338	13.08
State	160	25361	436855821	8.16
Local	21	6650	107131801	7.63
LIBERTY COUNTY				
CONTRACT CONSTRUCTION	4	43	567446	6.25

APPENDIX A: EMPLOYMENT AND SALARY STATISTICS FOR THE APALACHE REGION

TYPE OF INDUSTRY	AVERAGE QUARTERLY UNITS	AVERAGE MONTHLY EMPLOYMENT 1984	TOTAL ANNUAL PAYROLL 1984	AVERAGE SALARY (dollars/hour)
MANUFACTURING	23	216	2854767	6.26
TRANSPORTATION, COMMUNICATIONS AND PUBLIC UTILITIES	7	36	397814	5.23
WHOLESALE TRADE	0	0	0	0
RETAIL TRADE	11	120	806382	3.18
FINANCE, INSURANCE AND REAL ESTATE				
SERVICES	10	178	1621616	4.31
GOVERNMENT				
Federal	2	47	713903	7.19
State	12	51	702787	6.52
Local	7	189	2303878	5.77
WAKULLA COUNTY				
CONTRACT CONSTRUCTION	14	45	395167	4.16
MANUFACTURING	13	580	10999376	8.98
TRANSPORTATION, COMMUNICATIONS AND PUBLIC UTILITIES	11	101	1574482	7.38
WHOLESALE TRADE	8	61	389000	3.02
RETAIL TRADE	48	398	2817205	3.35
FINANCE, INSURANCE AND REAL ESTATE	10	52	633022	5.76
SERVICES	35	303	2817577	4.40
GOVERNMENT				
Federal	5	47	1016086	10.24
State	14	67	890425	6.29
Local	8	444	5697133	6.08
TOTALS	6465	111808	1617456533	

(Source: "Employment and Payrolls of Workers Covered by the Florida Unemployment Compensation Law...", Florida Department of Labor and Employment Security, 1984.)

APPENDIX B

SUMMARY OF STRUCTURAL LOSSES BY LOSS ZONE

STORM IDENTIFIER

Storm Identifier	Category	Landfall Location*	Direction Hurricane Moving
A	1	St. Marks	NW
B	2	St. Marks	N
C	3	St. Marks	N
D	3	St. Teresa	(NW)
E	3	St. Teresa	(NE)
F	3	St. Teresa	(N)
G	2	St. George/Carrabelle	N
H	1	St. George/Carrabelle	N
I	3	St. George Carrabelle	(N)
J	5	St. George/Carrabelle	N
K	3	St. George/Carrabelle	(NW)
L	3	St. George/Apalachicola	(N)
M	2	St. George/Apalachicola	NW
N	3	St. George/Apalachicola	(NW)
O	4	St. George/Apalachicola	N
P	1	St. George/Apalachicola	NE
Q	4	Cape San Blas	NE
R	3	Mexico Beach	N
S	3	Mexico Beach	NE
T	4	Mexico Beach	N
U	5	Mexico Beach	N
V	1	Offshore	Paralleling
W	1	Offshore	Paralleling

* V & W do not make landfall but parallel the shoreline.

HOW TO READ CHART

Type of structure located in zone

Total dollar damage caused by hurricane

Land parcels located in zone by structure category

Category of hurricane

Number of land parcels in loss zone

Dollar loss caused by wind damage in loss zone

FOR ZONE 1 STORM D SCENARIO 1

USE	TOTAL DAMAGE	NUMBER PARCELS	AVERAGE PERCENT	WATER DAMAGE	NUMBER PARCELS	AVER PERC	WIND DAMAGE	NUMBER PARCELS	AVERAGE PERCENT
1	$ 20651.65	103(32)	4.49	$ .00	103(32)	.00	20651.65	103(32)	4
2	4682.48	24(24)	2.74	.00	24(24)	.00	4682.48	24(24)	2
3	7604.73	32(32)	4.56	.00	32(32)	.00	7604.73	32(32)	4
4	9820.64	10(10)	3.20	.00	10(10)	.00	9820.64	10(10)	3
7	34991.84	96(96)	2.67	.00	96(96)	.00	34991.84	96(96)	2
10	42683.43	36(36)	2.67	.00	36(36)	.00	42683.43	36(36)	2
TOTAL	$ 120434.77	301(230)	3.50%	$ .00	301(230)	.00	120434.77	301(230)	3.50%

Loss zone number (on map)

Total percentage of structures damaged by hurricane wind and water

Dollar loss due to water damage

Average percent of wind damage in zone

ARPC 86

CALHOUN COUNTY

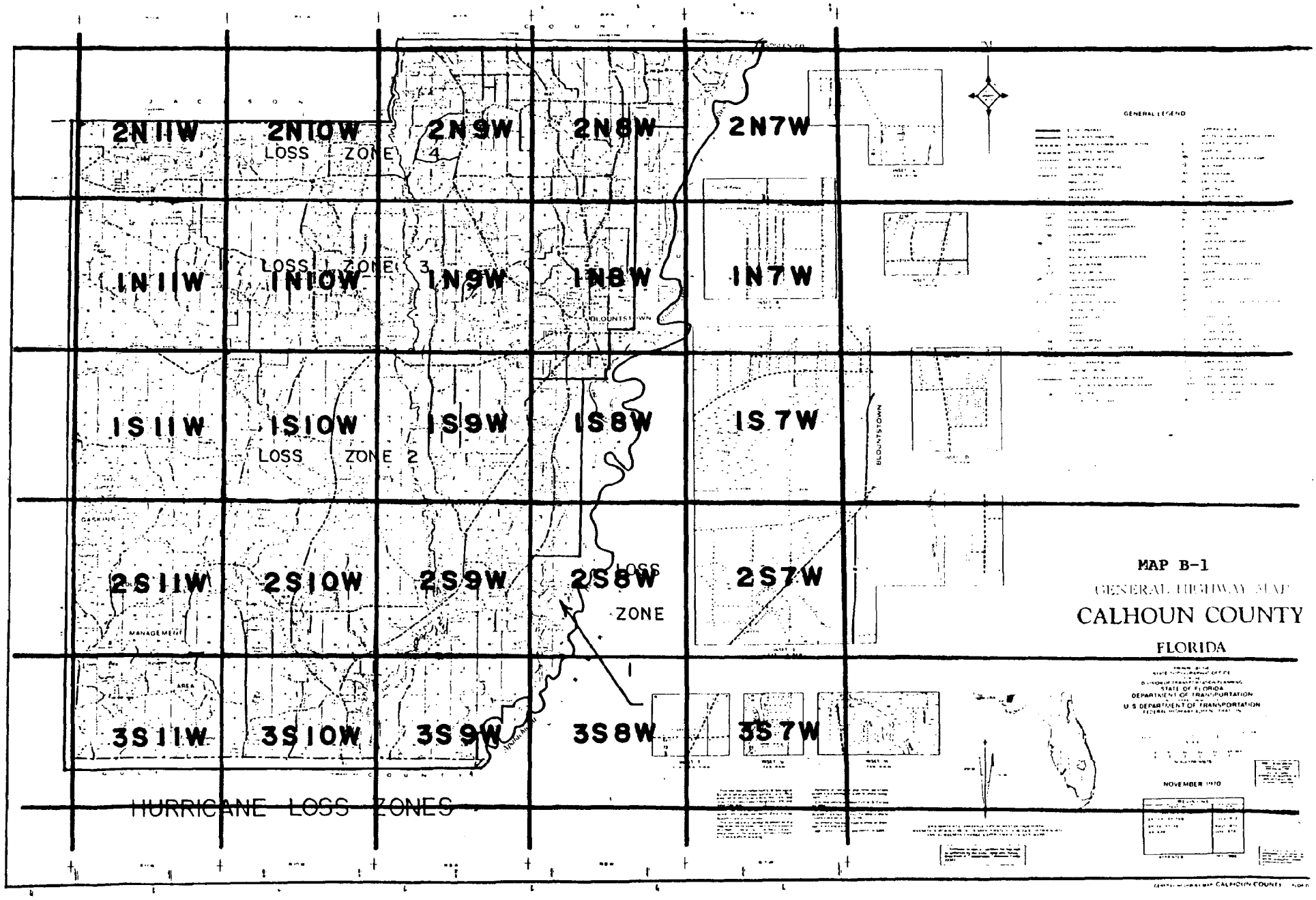

SECTION / TOWNSHIP / RANGE

TABLE B-1 CALHOUN COUNTY

FOR ZONE 1 STORM D SCENARIO 1

USE		TOTAL DAMAGE	NUMBER PARCELS		AVG PERCENT		WATER DAMAGE	NUMBER PARCELS		AVG PERCENT		WIND DAMAGE	NUMBER PARCELS		AVG PERCENT
7	$	4593.23	3(	3)	2.30	$	.00	3(	3)	.00	$	4593.23	3(	3)	2.30
TOTAL		4593.23	3(	3)	2.30		.00	3(	3)	.00		4593.23	3(	3)	2.30

FOR ZONE 1 STORM D SCENARIO 1

USE		TOTAL DAMAGE	NUMBER PARCELS		AVG PERCENT		WATER DAMAGE	NUMBER PARCELS		AVG PERCENT		WIND DAMAGE	NUMBER PARCELS		AVG PERCENT
1	$	29939.83	40(	30)	5.11	$	.00	40(	30)	.00	$	29939.83	40(	30)	5.11
3	$	2068.87	3(	3)	7.15	$	.00	3(	3)	.00	$	2068.87	3(	3)	7.15
4	$	3071.81	3(	3)	3.20	$	.00	3(	3)	.00	$	3071.81	3(	3)	3.20
5	$	20892.76	3(	3)	2.27	$	.00	3(	3)	.00	$	20892.76	3(	3)	2.27
7	$	231600.79	86(	85)	2.84	$	.00	86(	85)	.00	$	231600.79	86(	85)	2.84
10	$	3565.70	62(	62)	2.35	$	.00	62(	62)	.00	$	3565.70	62(	62)	2.35
TOTAL		291139.75	197(	187)	3.21		.00	197(	187)	.00		291139.75	197(	187)	3.21

FOR ZONE 2 STORM D SCENARIO 1

USE		TOTAL DAMAGE	NUMBER PARCELS		AVG PERCENT		WATER DAMAGE	NUMBER PARCELS		AVG PERCENT		WIND DAMAGE	NUMBER PARCELS		AVG PERCENT
1	$	186246.20	592(	307)	3.87	$	.00	592(	307)	.00	$	186246.29	592(	307)	3.87
3	$	11687.19	70(	70)	2.99	$	.00	70(	70)	.00	$	11687.19	70(	70)	2.99
4	$	10611.19	6(	6)	2.30	$	.00	6(	6)	.00	$	10611.19	6(	6)	2.30
5	$	9333.99	1(	1)	2.27	$	.00	1(	1)	.00	$	9333.99	1(	1)	2.27
7	$	1651748.67	768(	767)	2.29	$	.00	768(	767)	.00	$	1651748.67	768(	767)	2.29
10	$	15710.54	372(	372)	2.29	$	.00	372(	372)	.00	$	15710.54	372(	372)	2.29
TOTAL		1885337.88	1809(	1524)	2.83		.00	1809(	1524)	.00		1885337.88	1809(	1524)	2.83

FOR ZONE 3 STORM D SCENARIO 1

USE		TOTAL DAMAGE	NUMBER PARCELS		AVG PERCENT		WATER DAMAGE	NUMBER PARCELS		AVG PERCENT		WIND DAMAGE	NUMBER PARCELS		AVG PERCENT
1	$	1194428.72	2178(	1361)	4.74	$	.00	2178(	1361)	.00	$	1194428.72	2178(	1361)	4.74
2	$	36450.28	5(	5)	3.30	$	.00	5(	5)	.00	$	36450.28	5(	5)	3.30
3	$	74374.73	179(	179)	4.76	$	.00	179(	179)	.00	$	74374.73	179(	179)	4.76
4	$	183720.50	165(	165)	3.07	$	.00	165(	165)	.00	$	183720.50	165(	165)	3.07
5	$	25504.69	27(	27)	2.88	$	.00	27(	27)	.00	$	25504.69	27(	27)	2.88
6	$	395.53	2(	2)	2.21	$	.00	2(	2)	.00	$	395.53	2(	2)	2.21
7	$	842998.15	806(	805)	2.41	$	.00	806(	805)	.00	$	842998.15	806(	805)	2.41
8	$	5166.85	3(	3)	3.23	$	.00	3(	3)	.00	$	5166.85	3(	3)	3.23
9	$	22887.04	1(	1)	3.23	$	.00	1(	1)	.00	$	22887.04	1(	1)	3.23
10	$	373235.36	775(	775)	2.33	$	.00	775(	775)	.00	$	373235.36	775(	775)	2.33
TOTAL		2759161.85	4141(	3324)	3.75		.00	4141(	3324)	.00		2759161.85	4141(	3324)	3.75

FOR ZONE 4 STORM D SCENARIO 1

USE		TOTAL DAMAGE	NUMBER PARCELS		AVG PERCENT		WATER DAMAGE	NUMBER PARCELS		AVG PERCENT		WIND DAMAGE	NUMBER PARCELS		AVG PERCENT
1	$	301506.02	787(	373)	4.45	$	.00	787(	373)	.00	$	301506.02	787(	373)	4.45
3	$	65355.55	92(	92)	5.24	$	.00	92(	92)	.00	$	65355.55	92(	92)	5.24
4	$	18012.22	21(	21)	3.15	$	.00	21(	21)	.00	$	18012.22	21(	21)	3.15
5	$	9800.98	6(	6)	2.87	$	.00	6(	6)	.00	$	9800.98	6(	6)	2.87
7	$	726800.77	653(	652)	2.83	$	.00	653(	652)	.00	$	726800.77	653(	652)	2.83
10	$	51310.65	349(	349)	2.58	$	.00	349(	349)	.00	$	51310.65	349(	349)	2.58
TOTAL		1152786.18	1908(	1494)	3.57		.00	1908(	1494)	.00		1152786.18	1908(	1494)	3.57

GRAND TOTAL 6105082.46 8058 3.49

ANNUALIZED LOSS: 6105082.46 WITH FREQUENCY OF STORM COEFFICIENT 1.00

FOR ZONE 1 STORM G SCENARIO 1

USE		TOTAL DAMAGE	NUMBER PARCELS		AVG PERCENT		WATER DAMAGE	NUMBER PARCELS		AVG PERCENT		WIND DAMAGE	NUMBER PARCELS		AVG PERCENT
1	$	14680.92	40(	30)	2.55	$	.00	40(	30)	.00	$	14680.92	40(	30)	2.55
3	$	256.42	3(	3)	.99	$	.00	3(	3)	.00	$	256.42	3(	3)	.99
4	$	1401.51	3(	3)	1.46	$	.00	3(	3)	.00	$	1401.51	3(	3)	1.46
5	$	14173.94	3(	3)	1.54	$	.00	3(	3)	.00	$	14173.94	3(	3)	1.54
7	$	118710.36	86(	86)	1.49	$	.00	86(	86)	.00	$	118710.36	86(	86)	1.49
10	$	1789.83	62(	62)	1.53	$	.00	62(	62)	.00	$	1789.83	62(	62)	1.53
TOTAL		151012.99	197(	187)	1.71		.00	197(	187)	.00		151012.99	197(	187)	1.71

FOR ZONE 2 STORM G SCENARIO 1

USE		TOTAL DAMAGE	NUMBER PARCELS		AVG PERCENT		WATER DAMAGE	NUMBER PARCELS		AVG PERCENT		WIND DAMAGE	NUMBER PARCELS		AVG PERCENT
1	$	23232.15	104(	52)	2.66	$	.00	104(	52)	.00	$	23232.15	104(	52)	2.66
3	$	470.59	7(	7)	.96	$	.00	7(	7)	.00	$	470.59	7(	7)	.96
7	$	62751.95	93(	92)	1.54	$	.00	93(	92)	.00	$	62751.95	93(	92)	1.54
10	$	3428.63	38(	38)	1.56	$	.00	38(	38)	.00	$	3428.63	38(	38)	1.56
TOTAL		89883.32	242(	190)	2.00		.00	242(	190)	.00		89883.32	242(	190)	2.00

FOR ZONE → 3 STORM 6 SCENARIO 1

USE	TOTAL DAMAGE	NUMBER PARCELS	AVG PERCENT	WATER DAMAGE	NUMBER PARCELS	AVG PERCENT	WIND DAMAGE	NUMBER PARCELS	AVG PERCENT
1	$ 521969.54	1595(1119)	2.55	$ .00	1595(1119)	.00	$ 521969.54	1595(1119)	2.55
2	11231.04	5(5)	1.56	.00	5(5)	.00	11231.04	5(5)	1.56
3	7645.18	98(98)	.89	.00	98(98)	.00	7645.18	98(98)	.89
4	83870.72	156(156)	1.47	.00	156(156)	.00	83870.72	156(156)	1.47
5	10653.81	23(23)	1.49	.00	23(23)	.00	10653.81	23(23)	1.49
7	101218.59	177(176)	1.47	.00	177(176)	.00	101218.59	177(176)	1.47
8	2357.37	3(3)	1.46	.00	3(3)	.00	2357.37	3(3)	1.46
9	10442.21	1(1)	1.46	.00	1(1)	.00	10442.21	1(1)	1.46
10	$ 164247.19	96(96)	1.47	$ .00	96(96)	.00	$ 164247.19	96(96)	1.47
TOTAL	919635.66	2154(1678)	2.24	.00	2154(1678)	.00	919635.66	2154(1678)	2.24

FOR ZONE → 4 STORM 6 SCENARIO 1

USE	TOTAL DAMAGE	NUMBER PARCELS	AVG PERCENT	WATER DAMAGE	NUMBER PARCELS	AVG PERCENT	WIND DAMAGE	NUMBER PARCELS	AVG PERCENT
1	$ 30993.74	87(64)	2.54	$ .00	87(64)	.00	$ 30993.74	87(64)	2.54
3	1014.43	13(13)	.88	.00	13(13)	.00	1014.43	13(13)	.88
4	194.18	2(2)	1.46	.00	2(2)	.00	194.18	2(2)	1.46
5	1263.63	1(1)	1.46	.00	1(1)	.00	1263.63	1(1)	1.46
7	$ 119787.12	203(202)	1.46	$ .00	203(202)	.00	$ 119787.12	203(202)	1.46
10	3716.47	42(42)	1.46	.00	42(42)	.00	3716.47	42(42)	1.46
TOTAL	156969.56	348(325)	1.71	.00	348(325)	.00	156969.56	348(325)	1.71

GRAND TOTAL 1320867.00 2541 2.12

ANNUALIZED LOSS: 1320867.00 WITH FREQUENCY OF STORM COEFFICIENT 1.00

FOR ZONE → 1 STORM 4 SCENARIO 1

USE	TOTAL DAMAGE	NUMBER PARCELS	AVG PERCENT	WATER DAMAGE	NUMBER PARCELS	AVG PERCENT	WIND DAMAGE	NUMBER PARCELS	AVG PERCENT
2	8958.83	40(30)	1.55	$ .00	40(30)	.00	$ 8958.83	40(30)	1.55
3	87.42	3(3)	.33	.00	3(3)	.00	87.42	3(3)	.33
4	671.96	3(3)	.73	.00	3(3)	.00	671.96	3(3)	.73
5	6810.86	3(3)	.74	.00	3(3)	.00	6810.86	3(3)	.74
7	56977.44	86(86)	.73	.00	86(86)	.00	56977.44	86(86)	.73
10	858.67	62(62)	.74	.00	62(62)	.00	858.67	62(62)	.74
TOTAL	74365.17	197(187)	.89	.00	197(187)	.00	74365.17	197(187)	.89

FOR ZONE → 2 STORM 4 SCENARIO 1

USE	TOTAL DAMAGE	NUMBER PARCELS	AVG PERCENT	WATER DAMAGE	NUMBER PARCELS	AVG PERCENT	WIND DAMAGE	NUMBER PARCELS	AVG PERCENT
1	13974.22	104(52)	1.64	$ .00	104(52)	.00	$ 13974.22	104(52)	1.64
3	166.67	7(7)	.34	.00	7(7)	.00	$ 166.67	7(7)	.34
7	30153.53	93(92)	.74	.00	93(92)	.00	$ 30153.53	93(92)	.74
10	1647.52	38(38)	.74	.00	38(38)	.00	$ 1647.52	38(38)	.74
TOTAL	45941.95	242(190)	1.10	.00	242(190)	.00	45941.95	242(190)	1.10

FOR ZONE → 3 STORM 4 SCENARIO 1

USE	TOTAL DAMAGE	NUMBER PARCELS	AVG PERCENT	WATER DAMAGE	NUMBER PARCELS	AVG PERCENT	WIND DAMAGE	NUMBER PARCELS	AVG PERCENT
1	318211.09	1595(1119)	1.55	$ .00	1595(1119)	.00	$ 318211.09	1595(1119)	1.55
2	8836.43	5(5)	.89	.00	5(5)	.00	$ 8836.43	5(5)	.89
3	2623.90	98(98)	.31	.00	98(98)	.00	$ 2623.90	98(98)	.31
4	40216.08	156(156)	.71	.00	156(156)	.00	$ 40216.08	156(156)	.71
5	5112.12	23(23)	.71	.00	23(23)	.00	$ 5112.12	23(23)	.71
7	48539.91	177(176)	.70	.00	177(176)	.00	$ 48539.91	177(176)	.70
8	1130.25	3(3)	.70	.00	3(3)	.00	$ 1130.25	3(3)	.70
9	5006.54	1(1)	.70	.00	1(1)	.00	$ 5006.54	1(1)	.70
10	78758.02	96(96)	.70	$ .00	96(96)	.00	$ 78758.02	96(96)	.70
TOTAL	508434.34	2154(1678)	1.31	.00	2154(1678)	.00	508434.34	2154(1678)	1.31

FOR ZONE → 4 STORM 4 SCENARIO 1

USE	TOTAL DAMAGE	NUMBER PARCELS	AVG PERCENT	WATER DAMAGE	NUMBER PARCELS	AVG PERCENT	WIND DAMAGE	NUMBER PARCELS	AVG PERCENT
1	18913.50	87(64)	1.55	$ .00	87(64)	.00	$ 18913.50	87(64)	1.55
3	345.83	13(13)	.30	.00	13(13)	.00	$ 345.83	13(13)	.30
4	93.10	2(2)	.70	.00	2(2)	.00	$ 93.10	2(2)	.70
5	605.85	1(1)	.70	.00	1(1)	.00	$ 605.85	1(1)	.70
7	57432.18	203(202)	.70	.00	203(202)	.00	$ 57432.18	203(202)	.70
10	1781.87	42(42)	.70	.00	42(42)	.00	$ 1781.87	42(42)	.70
TOTAL	79172.33	348(325)	.90	.00	348(325)	.00	79172.33	348(325)	.90

GRAND TOTAL 709529.42 2541 1.22

ANNUALIZED LOSS: 709529.42 WITH FREQUENCY OF STORM COEFFICIENT 1.00

FOR ZONE → 1 — STORM I SCENARIO 1

USE		TOTAL DAMAGE	NUMBER PARCELS		AVG PERCENT		WATER DAMAGE	NUMBER PARCELS		AVG PERCENT		WIND DAMAGE	NUMBER PARCELS		AVG PERCENT
1	$	29939.83	38(	30)	5.18	$	.00	38(	30)	.00	$	29939.83	38(	30)	5.18
3	$	2068.87	3(	3)	7.10	$	.00	3(	3)	.00	$	2068.87	3(	3)	7.10
4	$	3071.81	3(	3)	3.20	$	.00	3(	3)	.00	$	3071.81	3(	3)	3.20
7	$	149771.92	56(	56)	3.18	$	.00	56(	56)	.00	$	149771.92	56(	56)	3.18
10	$	2832.10	5(	5)	3.20	$	.00	5(	5)	.00	$	2832.10	5(	5)	3.20
TOTAL		187684.53	105(	97)	4.02		.00	105(	97)	.00		187684.53	105(	97)	4.02

FOR ZONE → 2 — STORM I SCENARIO 1

USE		TOTAL DAMAGE	NUMBER PARCELS		AVG PERCENT		WATER DAMAGE	NUMBER PARCELS		AVG PERCENT		WIND DAMAGE	NUMBER PARCELS		AVG PERCENT
1	$	23415.34	115(	45)	3.98	$	.00	115(	45)	.00	$	23415.34	115(	45)	3.98
3	$	2845.79	24(	24)	3.20	$	.00	24(	24)	.00	$	2845.79	24(	24)	3.20
4	$	7686.69	2(	2)	2.36	$	.00	2(	2)	.00	$	7686.69	2(	2)	2.36
7	$	581387.85	162(	162)	2.33	$	.00	162(	162)	.00	$	581387.85	162(	162)	2.33
10	$	2149.26	117(	116)	2.32	$	.00	117(	116)	.00	$	2149.26	117(	116)	2.32
TOTAL		617484.93	420(	350)	2.83		.00	420(	350)	.00		617484.93	420(	350)	2.83

FOR ZONE → 3 — STORM I SCENARIO 1

USE		TOTAL DAMAGE	NUMBER PARCELS		AVG PERCENT		WATER DAMAGE	NUMBER PARCELS		AVG PERCENT		WIND DAMAGE	NUMBER PARCELS		AVG PERCENT
1	$	1187764.37	1865(	1270)	5.18	$	.00	1865(	1270)	.00	$	1187764.37	1865(	1270)	5.18
2	$	36450.28	5(	5)	3.30	$	.00	5(	5)	.00	$	36450.28	5(	5)	3.34
3	$	99700.69	155(	155)	7.10	$	.00	155(	155)	.00	$	99700.69	155(	155)	7.10
4	$	178419.22	150(	150)	3.20	$	.00	150(	150)	.00	$	178419.22	150(	150)	3.20
5	$	22011.02	22(	22)	3.20	$	.00	22(	22)	.00	$	22011.32	22(	22)	3.20
6	$	572.71	2(	2)	3.20	$	.00	2(	2)	.00	$	572.71	2(	2)	3.20
7	$	827229.41	687(	686)	3.20	$	.00	687(	686)	.00	$	827229.41	687(	686)	3.20
8	$	5166.85	3(	3)	3.20	$	.00	3(	3)	.00	$	5166.85	3(	3)	3.20
9	$	22887.04	1(	1)	3.20	$	.00	1(	1)	.00	$	22887.04	1(	1)	3.20
10	$	365875.40	572(	572)	3.20	$	.00	572(	572)	.00	$	365875.40	572(	572)	3.20
TOTAL		2746076.99	3462(	2867)	4.44		.00	3462(	2867)	.00		2746076.99	3462(	2867)	4.44

FOR ZONE → 4 — STORM I SCENARIO 1

USE		TOTAL DAMAGE	NUMBER PARCELS		AVG PERCENT		WATER DAMAGE	NUMBER PARCELS		AVG PERCENT		WIND DAMAGE	NUMBER PARCELS		AVG PERCENT
1	$	324838.78	787(	373)	5.18	$	.00	787(	373)	.00	$	324838.78	787(	373)	5.18
3	$	59282.37	92(	92)	7.10	$	.00	92(	92)	.00	$	59282.37	92(	92)	7.10
4	$	18229.62	21(	21)	3.20	$	.00	21(	21)	.00	$	18229.82	21(	21)	3.20
5	$	10066.62	6(	6)	3.20	$	.00	6(	6)	.00	$	10066.62	6(	6)	3.20
7	$	802313.25	653(	652)	3.20	$	.00	653(	652)	.00	$	802313.25	653(	652)	3.20
10	$	53337.06	349(	349)	3.20	$	.00	349(	349)	.00	$	53337.06	349(	349)	3.20
TOTAL		1268067.92	1908(	1494)	4.20		.00	1908(	1494)	.00		1268067.92	1908(	1494)	4.20

GRAND TOTAL 4824837.49 5895 4.24

ANNUALIZED LOSS: 4824837.49 WITH FREQUENCY OF STORM COEFFICIENT 1.00

FOR ZONE → 1 — STORM J SCENARIO 1

USE		TOTAL DAMAGE	NUMBER PARCELS		AVG PERCENT		WATER DAMAGE	NUMBER PARCELS		AVG PERCENT		WIND DAMAGE	NUMBER PARCELS		AVG PERCENT
1	$	67509.12	40(	30)	11.75	$	.00	40(	30)	.00	$	67509.12	40(	30)	11.75
3	$	10236.53	3(	3)	35.13	$	.00	3(	3)	.00	$	10236.53	3(	3)	35.13
4	$	7343.54	3(	3)	7.65	$	.00	3(	3)	.00	$	7343.54	3(	3)	7.65
5	$	79613.39	3(	3)	8.65	$	.00	3(	3)	.00	$	79613.39	3(	3)	8.65
7	$	644281.27	86(	86)	8.06	$	.00	86(	86)	.00	$	644281.27	86(	86)	8.06
10	$	9565.92	62(	62)	8.57	$	.00	62(	62)	.00	$	9565.92	62(	62)	8.57
TOTAL		818549.76	197(	187)	9.39		.00	197(	187)	.00		818549.76	197(	187)	9.39

FOR ZONE → 2 — STORM J SCENARIO 1

USE		TOTAL DAMAGE	NUMBER PARCELS		AVG PERCENT		WATER DAMAGE	NUMBER PARCELS		AVG PERCENT		WIND DAMAGE	NUMBER PARCELS		AVG PERCENT
1	$	113802.59	104(	52)	13.03	$	.00	104(	52)	.00	$	113802.59	104(	52)	13.03
3	$	20902.13	7(	7)	42.64	$	.00	7(	7)	.00	$	20902.13	7(	7)	42.64
7	$	352470.37	93(	92)	8.65	$	.00	93(	92)	.00	$	352470.37	93(	92)	8.65
10	$	19258.19	38(	38)	8.65	$	.00	38(	38)	.00	$	19258.19	38(	38)	8.65
TOTAL		506433.27	242(	190)	11.52		.00	242(	190)	.00		506433.27	242(	190)	11.52

FOR ZONE → 3 — STORM J SCENARIO 1

USE		TOTAL DAMAGE	NUMBER PARCELS		AVG PERCENT		WATER DAMAGE	NUMBER PARCELS		AVG PERCENT		WIND DAMAGE	NUMBER PARCELS		AVG PERCENT
1	$	2411019.15	1593(	1119)	11.76	$	.00	1593(	1119)	.00	$	2411019.15	1593(	1119)	11.76
2	$	85602.94	5(	5)	7.75	$	.00	5(	5)	.00	$	85602.94	5(	5)	7.75
3	$	311164.74	98(	98)	36.13	$	.00	98(	98)	.00	$	311164.74	98(	98)	36.13
4	$	440905.43	156(	156)	7.74	$	.00	156(	156)	.00	$	440905.43	156(	156)	7.74
5	$	57282.11	23(	23)	7.87	$	.00	23(	23)	.00	$	57282.11	23(	23)	7.87
7	$	534048.52	177(	176)	7.75	$	.00	177(	176)	.00	$	534048.52	177(	176)	7.75
8	$	12352.00	3(	3)	7.65	$	.00	3(	3)	.00	$	12352.00	3(	3)	7.65
9	$	54714.33	1(	1)	7.65	$	.00	1(	1)	.00	$	54714.33	1(	1)	7.65
10	$	863921.05	96(	96)	7.71	$	.00	96(	96)	.00	$	863921.05	96(	96)	7.71
TOTAL		4771006.27	2154(	1678)	12.01		.00	2154(	1678)	.00		4771006.27	2154(	1678)	12.01

FOR ZONE → 4 STORM J SCENARIO 1

USE		TOTAL DAMAGE	NUMBER PARCELS		AVG PERCENT		WATER DAMAGE		NUMBER PARCELS		AVG PERCENT		WIND DAMAGE		NUMBER PARCELS		AVG PERCENT
1	$	142522.40	87(	64)	11.68	$	.00	87(	64)	.00	$	142522.40	87(	64)	11.68		
3	$	40496.46	13(	13)	35.13	$	.00	13(	13)	.00	$	40496.46	13(	13)	35.13		
4	$	1017.45	2(	2)	7.65	$	.00	2(	2)	.00	$	1017.45	2(	2)	7.65		
5	$	6621.08	1(	1)	7.65	$	.00	1(	1)	.00	$	6621.08	1(	1)	7.65		
7	$	627651.67	203(	202)	7.65	$	.00	203(	202)	.00	$	627651.67	203(	202)	7.65		
10	$	19473.27	42(	42)	7.65	$	.00	42(	42)	.00	$	19473.27	42(	42)	7.65		
TOTAL		837782.32	348(	325)	9.68		.00	348(	325)	.00		837782.32	348(	325)	9.68		

GRAND TOTAL 6952130.43 2941 11.52

ANNUALIZED LOSS: 6952130.43 WITH FREQUENCY OF STORM COEFFICIENT 1.00

FOR ZONE → 1 STORM K SCENARIO 1

USE		TOTAL DAMAGE	NUMBER PARCELS		AVG PERCENT		WATER DAMAGE		NUMBER PARCELS		AVG PERCENT		WIND DAMAGE		NUMBER PARCELS		AVG PERCENT
1	$	21674.59	40(	30)	3.76	$	.00	40(	30)	.00	$	21674.59	40(	30)	3.76		
3	$	757.61	3(	3)	2.69	$	.00	3(	3)	.00	$	757.61	3(	3)	2.69		
4	$	2121.47	3(	3)	2.21	$	.00	3(	3)	.00	$	2121.47	3(	3)	2.21		
5	$	20892.76	3(	3)	2.27	$	.00	3(	3)	.00	$	20892.76	3(	3)	2.27		
7	$	177534.79	86(	86)	2.24	$	.00	86(	86)	.00	$	177534.79	86(	86)	2.24		
10	$	2689.52	62(	62)	2.27	$	.00	62(	62)	.00	$	2689.52	62(	62)	2.27		
TOTAL		225670.74	197(	187)	2.56		.00	197(	187)	.00		225670.74	197(	187)	2.56		

FOR ZONE → 2 STORM K SCENARIO 1

USE		TOTAL DAMAGE	NUMBER PARCELS		AVG PERCENT		WATER DAMAGE		NUMBER PARCELS		AVG PERCENT		WIND DAMAGE		NUMBER PARCELS		AVG PERCENT
1	$	33625.48	104(	52)	3.85	$	.00	104(	52)	.00	$	33625.48	104(	52)	3.85		
3	$	1411.78	7(	7)	2.08	$	.00	7(	7)	.00	$	1411.78	7(	7)	2.08		
7	$	92498.01	93(	92)	2.27	$	.00	93(	92)	.00	$	92498.01	93(	92)	2.27		
10	$	5053.88	38(	38)	2.27	$	.00	38(	38)	.00	$	5053.88	38(	38)	2.27		
TOTAL		132589.14	242(	190)	2.97		.00	242(	190)	.00		132589.14	242(	190)	2.97		

FOR ZONE → 3 STORM K SCENARIO 1

USE		TOTAL DAMAGE	NUMBER PARCELS		AVG PERCENT		WATER DAMAGE		NUMBER PARCELS		AVG PERCENT		WIND DAMAGE		NUMBER PARCELS		AVG PERCENT
1	$	769582.42	1595(	1119)	3.76	$	.00	1595(	1119)	.00	$	769582.42	1595(	1119)	3.76		
2	$	25515.20	5(	5)	2.31	$	.00	5(	5)	.00	$	25515.20	5(	5)	2.31		
3	$	22648.34	98(	98)	2.54	$	.00	98(	98)	.00	$	22648.34	98(	98)	2.54		
4	$	126802.90	156(	156)	2.22	$	.00	156(	156)	.00	$	126802.90	156(	156)	2.22		
5	$	15973.18	23(	23)	2.22	$	.00	23(	23)	.00	$	15973.18	23(	23)	2.22		
7	$	152826.21	177(	176)	2.22	$	.00	177(	176)	.00	$	152826.21	177(	176)	2.22		
9	$	3568.35	3(	3)	2.21	$	.00	3(	3)	.00	$	3568.35	3(	3)	2.21		
9	$	15806.36	1(	1)	2.21	$	.00	1(	1)	.00	$	15806.36	1(	1)	2.21		
10	$	248272.49	96(	96)	2.21	$	.00	96(	96)	.00	$	248272.49	96(	96)	2.21		
TOTAL		1380995.46	2154(	1678)	3.38		.00	2154(	1678)	.00		1380995.46	2154(	1678)	3.38		

FOR ZONE → 4 STORM K SCENARIO 1

USE		TOTAL DAMAGE	NUMBER PARCELS		AVG PERCENT		WATER DAMAGE		NUMBER PARCELS		AVG PERCENT		WIND DAMAGE		NUMBER PARCELS		AVG PERCENT
1	$	45758.49	87(	64)	3.75	$	.00	87(	64)	.00	$	45758.49	87(	64)	3.75		
3	$	2997.18	13(	13)	2.60	$	.00	13(	13)	.00	$	2997.18	13(	13)	2.60		
4	$	293.93	2(	2)	2.21	$	.00	2(	2)	.00	$	293.93	2(	2)	2.21		
5	$	1912.76	1(	1)	2.21	$	.00	1(	1)	.00	$	1912.76	1(	1)	2.21		
7	$	181321.59	203(	202)	2.21	$	.00	203(	202)	.00	$	181321.59	203(	202)	2.21		
10	$	5625.61	42(	42)	2.21	$	.00	42(	42)	.00	$	5625.61	42(	42)	2.21		
TOTAL		237909.54	348(	325)	2.61		.00	348(	325)	.00		237909.54	348(	325)	2.61		

GRAND TOTAL 1982182.98 2941 3.21

ANNUALIZED LOSS: 1982182.98 WITH FREQUENCY OF STORM COEFFICIENT 1.00

FOR ZONE → 1 STORM L SCENARIO 1

USE		TOTAL DAMAGE	NUMBER PARCELS		AVG PERCENT		WATER DAMAGE		NUMBER PARCELS		AVG PERCENT		WIND DAMAGE		NUMBER PARCELS		AVG PERCENT
7	$	14838.36	4(	4)	3.53	$	.00	4(	4)	.00	$	14838.36	4(	4)	3.53		
TOTAL		14838.36	4(	4)	3.53		.00	4(	4)	.00		14838.36	4(	4)	3.53		

FOR ZONE → 2 STORM L SCENARIO 1

USE		TOTAL DAMAGE	NUMBER PARCELS		AVG PERCENT		WATER DAMAGE		NUMBER PARCELS		AVG PERCENT		WIND DAMAGE		NUMBER PARCELS		AVG PERCENT
1	$	126469.45	309(	160)	5.42	$	.00	309(	160)	.00	$	126469.45	309(	160)	5.42		
3	$	17287.62	34(	34)	8.15	$	.00	34(	34)	.00	$	17287.62	34(	34)	8.15		
4	$	917.16	1(	1)	3.35	$	.00	1(	1)	.00	$	917.16	1(	1)	3.35		
7	$	1627937.46	434(	433)	3.35	$	.00	434(	433)	.00	$	1627937.46	434(	433)	3.35		
10	$	13382.09	234(	234)	3.35	$	.00	234(	234)	.00	$	13382.09	234(	234)	3.35		
TOTAL		1785993.78	1012(	863)	4.15		.00	1012(	863)	.00		1785993.78	1012(	863)	4.15		

FOR ZONE → 3 STORM L SCENARIO 1

USE		TOTAL DAMAGE	NUMBER PARCELS		AVG PERCENT		WATER DAMAGE	NUMBER PARCELS		AVG PERCENT		WIND DAMAGE	NUMBER PARCELS		AVG PERCENT
1	$	12339.33	214(	16)	5.18	$	.00	214(	16)	.00	$	12339.33	214(	16)	5.18
3	$	4299.19	11(	11)	7.10	$	.00	11(	11)	.00	$	4299.19	11(	11)	7.10
4	$	835.78	1(	1)	3.20	$	.00	1(	1)	.00	$	835.78	1(	1)	3.20
7	$	282742.84	102(	102)	3.20	$	.00	102(	102)	.00	$	282742.84	102(	102)	3.20
10	$	3174.74	197(	196)	3.20	$	.00	197(	196)	.00	$	3174.74	197(	196)	3.20
TOTAL		303391.87	525(	327)	4.09		.00	525(	327)	.00		303391.87	525(	327)	4.09

GRAND TOTAL 2134309.95 1541 4.13

ANNUALIZED LOSS: 2134309.95 WITH FREQUENCY OF STORM COEFFICIENT 1.00

FOR ZONE → 1 STORM M SCENARIO 1

USE		TOTAL DAMAGE	NUMBER PARCELS		AVG PERCENT		WATER DAMAGE	NUMBER PARCELS		AVG PERCENT		WIND DAMAGE	NUMBER PARCELS		AVG PERCENT
7	$	9037.53	4(	4)	2.15	$	.00	4(	4)	.00	$	9037.53	4(	4)	2.15
TOTAL		9037.53	4(	4)	2.15		.00	4(	4)	.00		9037.53	4(	4)	2.15

FOR ZONE → 2 STORM M SCENARIO 1

USE		TOTAL DAMAGE	NUMBER PARCELS		AVG PERCENT		WATER DAMAGE	NUMBER PARCELS		AVG PERCENT		WIND DAMAGE	NUMBER PARCELS		AVG PERCENT
1	$	101217.92	415(	199)	3.59	$	.00	415(	199)	.00	$	101217.92	415(	199)	3.59
3	$	6716.09	58(	58)	2.26	$	.00	58(	58)	.00	$	6716.09	58(	58)	2.26
4	$	7574.90	3(	3)	2.13	$	.00	3(	3)	.00	$	7574.90	3(	3)	2.13
7	$	1256651.13	522(	521)	2.10	$	.00	522(	521)	.00	$	1256651.13	522(	521)	2.10
10	$	9401.69	297(	297)	2.10	$	.00	297(	297)	.00	$	9401.69	297(	297)	2.10
TOTAL		1381561.73	1295(	1079)	2.59		.00	1295(	1079)	.00		1381561.73	1295(	1079)	2.59

FOR ZONE → 3 STORM M SCENARIO 1

USE		TOTAL DAMAGE	NUMBER PARCELS		AVG PERCENT		WATER DAMAGE	NUMBER PARCELS		AVG PERCENT		WIND DAMAGE	NUMBER PARCELS		AVG PERCENT
1	$	8218.28	214(	16)	3.45	$	.00	214(	16)	.00	$	8218.28	214(	16)	3.45
3	$	1162.60	11(	11)	1.39	$	.00	11(	11)	.00	$	1162.60	11(	11)	1.92
4	$	530.20	1(	1)	2.03	$	.00	1(	1)	.00	$	530.20	1(	1)	2.03
7	$	179364.99	102(	102)	2.03	$	.00	102(	102)	.00	$	179364.99	102(	102)	2.03
10	$	2013.98	197(	196)	2.03	$	.00	197(	196)	.00	$	2013.98	197(	196)	2.03
TOTAL		191290.03	525(	327)	2.61		.00	525(	327)	.00		191290.03	525(	327)	2.61

GRAND TOTAL 1600830.49 1624 2.57

ANNUALIZED LOSS: 1600830.49 WITH FREQUENCY OF STORM COEFFICIENT 1.00

FOR ZONE → 1 STORM N SCENARIO 1

USE		TOTAL DAMAGE	NUMBER PARCELS		AVG PERCENT		WATER DAMAGE	NUMBER PARCELS		AVG PERCENT		WIND DAMAGE	NUMBER PARCELS		AVG PERCENT
1	$	17266.28	35(	25)	3.76	$	.00	35(	25)	.00	$	17266.28	35(	25)	3.76
3	$	757.61	3(	3)	2.60	$	.00	3(	3)	.00	$	757.61	3(	3)	2.60
4	$	2121.47	3(	3)	2.21	$	.00	3(	3)	.00	$	2121.47	3(	3)	2.21
5	$	20892.76	3(	3)	2.21	$	.00	3(	3)	.00	$	20892.76	3(	3)	2.21
7	$	161445.99	73(	73)	2.27	$	.00	73(	73)	.00	$	161445.99	73(	73)	2.27
10	$	2689.52	62(	62)	2.27	$	.00	62(	62)	.00	$	2689.52	62(	62)	2.27
TOTAL		205173.63	179(	169)	2.56		.00	179(	169)	.00		205173.63	179(	169)	2.56

FOR ZONE → 2 STORM N SCENARIO 1

USE		TOTAL DAMAGE	NUMBER PARCELS		AVG PERCENT		WATER DAMAGE	NUMBER PARCELS		AVG PERCENT		WIND DAMAGE	NUMBER PARCELS		AVG PERCENT
1	$	185533.71	592(	307)	3.85	$	.00	592(	307)	.00	$	185533.71	592(	307)	3.85
3	$	11402.61	70(	70)	2.49	$	.00	70(	70)	.00	$	11402.61	70(	70)	2.80
4	$	10318.06	6(	6)	2.27	$	.00	6(	6)	.00	$	10318.06	6(	6)	2.27
5	$	9333.99	1(	1)	2.27	$	.00	1(	1)	.00	$	9333.99	1(	1)	2.27
7	$	1669004.34	769(	768)	2.30	$	.00	769(	768)	.00	$	1669004.34	769(	768)	2.30
10	$	15724.50	372(	372)	2.30	$	.00	372(	372)	.00	$	15724.50	372(	372)	2.30
TOTAL		1901317.21	1810(	1525)	2.83		.00	1810(	1525)	.00		1901317.21	1810(	1525)	2.83

FOR ZONE → 3 STORM N SCENARIO 1

USE		TOTAL DAMAGE	NUMBER PARCELS		AVG PERCENT		WATER DAMAGE	NUMBER PARCELS		AVG PERCENT		WIND DAMAGE	NUMBER PARCELS		AVG PERCENT
1	$	920785.26	2178(	1361)	3.75	$	.00	2178(	1361)	.00	$	920785.26	2178(	1361)	3.75
2	$	25515.20	5(	5)	2.31	$	.00	5(	5)	.00	$	25515.20	5(	5)	2.31
3	$	42064.91	179(	179)	2.63	$	.00	179(	179)	.00	$	42064.91	179(	179)	2.63
4	$	129448.72	165(	165)	2.23	$	.00	165(	165)	.00	$	129448.72	165(	165)	2.23
5	$	20903.74	27(	27)	2.22	$	.00	27(	27)	.00	$	20903.74	27(	27)	2.22
6	$	395.53	2(	2)	2.21	$	.00	2(	2)	.00	$	395.53	2(	2)	2.21
7	$	791311.89	806(	805)	2.23	$	.00	806(	805)	.00	$	791311.89	806(	805)	2.23
9	$	3568.35	3(	3)	2.21	$	.00	3(	3)	.00	$	3568.35	3(	3)	2.21
9	$	15806.36	1(	1)	2.21	$	.00	1(	1)	.00	$	15806.36	1(	1)	2.21
10	$	267886.20	775(	775)	2.24	$	.00	775(	775)	.00	$	267886.20	775(	775)	2.24
TOTAL		2217685.15	4141(	3324)	3.05		.00	4141(	3324)	.00		2217685.15	4141(	3324)	3.05

FOR ZONE → 4 STORM N SCENARIO 1

USE		TOTAL DAMAGE	NUMBER PARCELS		AVG PERCENT		WATER DAMAGE	NUMBER PARCELS		AVG PERCENT		WIND DAMAGE	NUMBER PARCELS		AVG PERCENT
1	$	233800.46	779(	370)	3.75	$	.00	779(	370)	.00	$	233800.46	779(	370)	3.75
3	$	21709.04	92(	92)	2.60	$	.00	92(	92)	.00	$	21709.04	92(	92)	2.60
4	$	12589.97	21(	21)	2.21	$	.00	21(	21)	.00	$	12589.97	21(	21)	2.21
5	$	6952.26	6(	6)	2.21	$	.00	6(	6)	.00	$	6952.26	6(	6)	2.21
7	$	554053.20	644(	643)	2.23	$	.00	644(	643)	.00	$	554053.20	644(	643)	2.23
10	$	36850.76	349(	349)	2.35	$	.00	349(	349)	.00	$	36850.76	349(	349)	2.35
TOTAL		865955.70	1891(	1482)	2.87		.00	1891(	1482)	.00		865955.70	1891(	1482)	2.87

GRAND TOTAL 5195463.68 8021 2.95

ANNUALIZED LOSS 5195463.68 WITH FREQUENCY OF STORM COEFFICIENT 1.00

FOR ZONE → 1 STORM Q SCENARIO 1

USE		TOTAL DAMAGE	NUMBER PARCELS		AVG PERCENT		WATER DAMAGE	NUMBER PARCELS		AVG PERCENT		WIND DAMAGE	NUMBER PARCELS		AVG PERCENT
1	$	22745.44	35(	25)	4.95	$	.00	35(	25)	.00	$	22745.44	35(	25)	4.95
3	$	1762.91	3(	3)	6.05	$	.00	3(	3)	.00	$	1762.91	3(	3)	6.05
4	$	2927.62	3(	3)	3.05	$	.00	3(	3)	.00	$	2927.62	3(	3)	3.05
5	$	29452.35	3(	3)	3.25	$	.00	3(	3)	.00	$	29452.35	3(	3)	3.25
7	$	181155.07	52(	52)	3.17	$	.00	52(	52)	.00	$	181155.07	52(	52)	3.17
10	$	3721.29	61(	61)	3.19	$	.00	61(	61)	.00	$	3721.29	61(	61)	3.19
TOTAL		241764.88	157(	147)	3.62		.00	157(	147)	.00		241764.88	157(	147)	3.62

FOR ZONE → 2 STORM Q SCENARIO 1

USE		TOTAL DAMAGE	NUMBER PARCELS		AVG PERCENT		WATER DAMAGE	NUMBER PARCELS		AVG PERCENT		WIND DAMAGE	NUMBER PARCELS		AVG PERCENT
1	$	200501.81	444(	233)	5.24	$	.00	444(	233)	.00	$	200501.81	444(	233)	5.24
3	$	21126.60	54(	54)	7.57	$	.00	54(	54)	.00	$	21126.60	54(	54)	7.57
4	$	15033.84	6(	6)	3.25	$	.00	6(	6)	.00	$	15033.84	6(	6)	3.25
5	$	13158.05	1(	1)	3.20	$	.00	1(	1)	.00	$	13158.05	1(	1)	3.20
7	$	1034608.44	442(	441)	3.23	$	.00	442(	441)	.00	$	1034608.44	442(	441)	3.23
10	$	9344.39	144(	144)	3.24	$	.00	144(	144)	.00	$	9344.39	144(	144)	3.24
TOTAL		1293773.14	1091(	880)	4.26		.00	1091(	880)	.00		1293773.14	1091(	880)	4.26

FOR ZONE → 3 STORM Q SCENARIO 1

USE		TOTAL DAMAGE	NUMBER PARCELS		AVG PERCENT		WATER DAMAGE	NUMBER PARCELS		AVG PERCENT		WIND DAMAGE	NUMBER PARCELS		AVG PERCENT
1	$	1015258.41	1595(	1119)	4.95	$	.00	1595(	1119)	.00	$	1015258.41	1595(	1119)	4.95
2	$	34793.45	5(	5)	3.15	$	.00	5(	5)	.00	$	34793.45	5(	5)	3.15
3	$	53251.67	98(	98)	6.19	$	.00	98(	98)	.00	$	53251.67	98(	98)	6.19
4	$	175166.75	156(	156)	3.06	$	.00	156(	156)	.00	$	175166.75	156(	156)	3.06
5	$	22213.24	23(	23)	3.08	$	.00	23(	23)	.00	$	22213.24	23(	23)	3.08
7	$	211340.99	177(	176)	3.06	$	.00	177(	176)	.00	$	211340.99	177(	176)	3.06
8	$	4924.65	3(	3)	3.05	$	.00	3(	3)	.00	$	4924.65	3(	3)	3.05
9	$	21814.21	1(	1)	3.05	$	.00	1(	1)	.00	$	21814.21	1(	1)	3.05
10	$	343021.52	96(	96)	3.04	$	.00	96(	96)	.00	$	343021.52	96(	96)	3.04
TOTAL		1881784.88	2154(	1678)	4.61		.00	2154(	1678)	.00		1881784.88	2154(	1678)	4.61

GRAND TOTAL 3423365.81 3402 4.45

ANNUALIZED LOSS 3423365.81 WITH FREQUENCY OF STORM COEFFICIENT 1.00

FOR ZONE → 1 STORM R SCENARIO 1

USE		TOTAL DAMAGE	NUMBER PARCELS		AVG PERCENT		WATER DAMAGE	NUMBER PARCELS		AVG PERCENT		WIND DAMAGE	NUMBER PARCELS		AVG PERCENT
1	$	23850.48	35(	25)	5.19	$	.00	35(	25)	.00	$	23850.48	35(	25)	5.19
3	$	2068.87	3(	3)	7.19	$	.00	3(	3)	.00	$	2068.87	3(	3)	7.19
4	$	3071.81	3(	3)	3.29	$	.00	3(	3)	.00	$	3071.81	3(	3)	3.29
5	$	30832.93	3(	3)	3.35	$	.00	3(	3)	.00	$	30832.93	3(	3)	3.35
7	$	233181.65	73(	73)	3.29	$	.00	73(	73)	.00	$	233181.65	73(	73)	3.29
10	$	3914.72	62(	62)	3.34	$	.00	62(	62)	.00	$	3914.72	62(	62)	3.34
TOTAL		296920.46	179(	169)	3.74		.00	179(	169)	.00		296920.46	179(	169)	3.74

FOR ZONE → 2 STORM R SCENARIO 1

USE		TOTAL DAMAGE	NUMBER PARCELS		AVG PERCENT		WATER DAMAGE	NUMBER PARCELS		AVG PERCENT		WIND DAMAGE	NUMBER PARCELS		AVG PERCENT
1	$	262672.89	592(	307)	5.47	$	.00	592(	307)	.00	$	262672.89	592(	307)	5.47
3	$	33068.19	70(	70)	8.46	$	.00	70(	70)	.00	$	33068.19	70(	70)	8.46
4	$	15813.36	6(	6)	3.41	$	.00	6(	6)	.00	$	15813.36	6(	6)	3.41
5	$	13774.83	1(	1)	3.35	$	.00	1(	1)	.00	$	13774.83	1(	1)	3.35
7	$	2462019.90	769(	768)	3.39	$	.00	769(	768)	.00	$	2462019.90	769(	768)	3.39
10	$	23208.93	372(	372)	3.38	$	.00	372(	372)	.00	$	23208.93	372(	372)	3.38
TOTAL		2810558.10	1810(	1525)	4.26		.00	1810(	1525)	.00		2810558.10	1810(	1525)	4.26

FOR ZONE → 3 STORM R SCENARIO 1

USE		TOTAL DAMAGE	NUMBER PARCELS		AVG PERCENT		WATER DAMAGE	NUMBER PARCELS		AVG PERCENT		WIND DAMAGE	NUMBER PARCELS		AVG PERCENT
1	$	1273285.41	2178(	1361)	5.19	$	.00	2178(	1361)	.00	$	1273285.41	2178(	1361)	5.19
2	$	36450.28	5(	5)	3.39	$	.00	5(	5)	.00	$	36450.28	5(	5)	3.39
3	$	115263.99	179(	179)	7.18	$	.00	179(	179)	.00	$	115263.99	179(	179)	7.18
4	$	187594.19	165(	165)	3.21	$	.00	165(	165)	.00	$	187594.19	165(	165)	3.21
5	$	30426.42	27(	27)	3.23	$	.00	27(	27)	.00	$	30426.42	27(	27)	3.23
6	$	572.71	2(	2)	3.20	$	.00	2(	2)	.00	$	572.71	2(	2)	3.20
7	$	1131259.82	806(	805)	3.20	$	.00	806(	805)	.00	$	1131259.82	806(	805)	3.20
8	$	5166.85	3(	3)	3.20	$	.00	3(	3)	.00	$	5166.85	3(	3)	3.20
9	$	22887.04	1(	1)	3.20	$	.00	1(	1)	.00	$	22887.04	1(	1)	3.20
10	$	388145.74	775(	775)	3.20	$	.00	775(	775)	.00	$	388145.74	775(	775)	3.20
TOTAL		3191052.45	4141(	3324)	4.49		.00	4141(	3324)	.00		3191052.45	4141(	3324)	4.49

FOR ZONE → 4 STORM R SCENARIO 1

USE	TOTAL DAMAGE	NUMBER PARCELS	AVG PERCENT	WATER DAMAGE	NUMBER PARCELS	AVG PERCENT	WIND DAMAGE	NUMBER PARCELS	AVG PERCENT
1	$ 322956.37	779(370)	5.18	$ .00	779(370)	.00	$ 322956.37	779(370)	5.18
3	$ 59282.37	92(92)	7.10	$ .00	92(92)	.00	$ 59282.37	92(92)	7.10
4	$ 18229.82	21(21)	3.20	$ .00	21(21)	.00	$ 18229.82	21(21)	3.20
5	$ 10066.62	6(6)	3.20	$ .00	6(6)	.00	$ 10066.62	6(6)	3.20
7	$ 794332.48	644(643)	3.20	$ .00	644(643)	.00	$ 794332.48	644(643)	3.20
10	$ 53337.06	349(349)	3.20	$ .00	349(349)	.00	$ 53337.06	349(349)	3.20
TOTAL	1258204.74	1891(1482)	4.21	.00	1891(1482)	.00	1258204.74	1891(1482)	4.21

GRAND TOTAL 7564535.04 8021 4.32

ANNUALIZED LOSS: 7564535.04 WITH FREQUENCY OF STORM COEFFICIENT 1.00

FOR ZONE → 1 STORM S SCENARIO 1

USE	TOTAL DAMAGE	NUMBER PARCELS	AVG PERCENT	WATER DAMAGE	NUMBER PARCELS	AVG PERCENT	WIND DAMAGE	NUMBER PARCELS	AVG PERCENT
1	$ 21674.59	40(30)	3.79	$ .00	40(30)	.00	$ 21674.59	40(30)	3.79
3	$ 757.61	3(3)	2.69	$ .00	3(3)	.00	$ 757.61	3(3)	2.69
4	$ 2121.47	3(3)	2.21	$ .00	3(3)	.00	$ 2121.47	3(3)	2.21
5	$ 20892.76	3(3)	2.27	$ .00	3(3)	.00	$ 20892.76	3(3)	2.27
7	$ 207349.12	88(88)	2.51	$ .00	88(88)	.00	$ 207349.12	88(88)	2.51
10	$ 2689.52	62(62)	2.27	$ .00	62(62)	.00	$ 2689.52	62(62)	2.27
TOTAL	255485.06	199(189)	2.69	.00	199(189)	.00	255485.06	199(189)	2.69

FOR ZONE → 2 STORM S SCENARIO 1

USE	TOTAL DAMAGE	NUMBER PARCELS	AVG PERCENT	WATER DAMAGE	NUMBER PARCELS	AVG PERCENT	WIND DAMAGE	NUMBER PARCELS	AVG PERCENT
1	$ 187399.40	592(307)	3.99	$ .00	592(307)	.00	$ 187399.40	592(307)	3.99
3	$ 11687.19	70(76)	2.99	$ .00	70(76)	.00	$ 11687.19	70(76)	2.99
4	$ 10611.19	6(6)	2.30	$ .00	6(6)	.00	$ 10611.19	6(6)	2.30
5	$ 9333.99	1(1)	2.27	$ .00	1(1)	.00	$ 9333.99	1(1)	2.27
7	$ 1733075.27	769(768)	2.35	$ .00	769(768)	.00	$ 1733075.27	769(768)	2.35
10	$ 15731.26	372(372)	2.30	$ .00	372(372)	.00	$ 15731.26	372(372)	2.30
TOTAL	1967838.31	1810(1525)	2.87	.00	1810(1525)	.00	1967838.31	1810(1525)	2.87

FOR ZONE → 3 STORM S SCENARIO 1

USE	TOTAL DAMAGE	NUMBER PARCELS	AVG PERCENT	WATER DAMAGE	NUMBER PARCELS	AVG PERCENT	WIND DAMAGE	NUMBER PARCELS	AVG PERCENT
1	$ 920784.26	2178(1361)	3.75	$ .00	2178(1361)	.00	$ 920784.26	2178(1361)	3.75
3	$ 25515.20	3(3)	2.31	$ .00	3(3)	.00	$ 25515.20	3(3)	2.31
4	$ 42064.91	179(179)	2.62	$ .00	179(179)	.00	$ 42064.91	179(179)	2.62
5	$ 129448.72	165(165)	2.22	$ .00	165(165)	.00	$ 129448.72	165(165)	2.22
6	$ 20903.74	27(27)	2.22	$ .00	27(27)	.00	$ 20903.74	27(27)	2.22
7	$ 395.53	2(2)	2.21	$ .00	2(2)	.00	$ 395.53	2(2)	2.21
8	$ 780999.30	806(805)	2.21	$ .00	806(805)	.00	$ 780999.30	806(805)	2.21
9	$ 3568.35	3(3)	2.21	$ .00	3(3)	.00	$ 3568.35	3(3)	2.21
10	$ 15806.36	1(1)	2.21	$ .00	1(1)	.00	$ 15806.36	1(1)	2.21
TOTAL	267814.66	775(775)	2.21	.00	775(775)	.00	267814.66	775(775)	2.21
TOTAL	2207301.02	4141(3324)	3.54	.00	4141(3324)	.00	2207301.02	4141(3324)	3.54

FOR ZONE → 4 STORM S SCENARIO 1

USE	TOTAL DAMAGE	NUMBER PARCELS	AVG PERCENT	WATER DAMAGE	NUMBER PARCELS	AVG PERCENT	WIND DAMAGE	NUMBER PARCELS	AVG PERCENT
1	$ 235163.21	787(373)	3.75	$ .00	787(373)	.00	$ 235163.21	787(373)	3.75
3	$ 21709.04	92(92)	2.69	$ .00	92(92)	.00	$ 21709.04	92(92)	2.69
4	$ 12589.97	21(21)	2.21	$ .00	21(21)	.00	$ 12589.97	21(21)	2.21
5	$ 6952.26	6(6)	2.21	$ .00	6(6)	.00	$ 6952.26	6(6)	2.21
7	$ 554097.59	653(652)	2.21	$ .00	653(652)	.00	$ 554097.59	653(652)	2.21
10	$ 36835.91	349(349)	2.21	$ .00	349(349)	.00	$ 36835.91	349(349)	2.21
TOTAL	867347.98	1908(1494)	2.86	.00	1908(1494)	.00	867347.98	1908(1494)	2.86

GRAND TOTAL 5364568.67 8658 2.95

ANNUALIZED LOSS: 5364568.67 WITH FREQUENCY OF STORM COEFFICIENT 1.00

FOR ZONE → 1 STORM T SCENARIO 1

USE	TOTAL DAMAGE	NUMBER PARCELS	AVG PERCENT	WATER DAMAGE	NUMBER PARCELS	AVG PERCENT	WIND DAMAGE	NUMBER PARCELS	AVG PERCENT
1	$ 34946.94	35(25)	7.62	$ .00	35(25)	.00	$ 34946.94	35(25)	7.62
3	$ 4370.85	3(3)	15.00	$ .00	3(3)	.00	$ 4370.85	3(3)	15.00
4	$ 46269.11	3(3)	48.20	$ .00	3(3)	.00	$ 46269.11	3(3)	48.20
5	$ 47675.99	3(3)	5.18	$ .00	3(3)	.00	$ 47675.99	3(3)	5.18
7	$ 1740749.69	69(69)	28.25	$ .00	69(69)	.00	$ 1740749.69	69(69)	28.25
10	$ 44332.56	62(62)	8.65	$ .00	62(62)	.00	$ 44332.56	62(62)	8.65
TOTAL	1918345.15	175(165)	16.90	.00	175(165)	.00	1918345.15	175(165)	16.90

FOR ZONE → 2 — STORM T SCENARIO

USE		TOTAL DAMAGE	NUMBER PARCELS	AVG PERCENT		WATER DAMAGE	NUMBER PARCELS	AVG PERCENT		WIND DAMAGE	NUMBER PARCELS	AVG PERCENT
1	$	348506.95	481(265)	8.15	$	.00	481(265)	.00	$	348506.95	481(265)	8.15
3	$	55258.74	46(46)	18.07	$	.00	46(46)	.00	$	55258.74	46(46)	18.07
4	$	6673.55	4(4)	5.19	$	.00	4(4)	.00	$	6673.55	4(4)	5.19
5	$	21299.59	1(1)	5.19	$	.00	1(1)	.00	$	21299.59	1(1)	5.19
7	$	2916929.48	657(656)	5.19	$	.00	657(656)	.00	$	2916929.48	657(656)	5.19
10	$	33136.57	305(305)	5.19	$	.00	305(305)	.00	$	33136.57	305(305)	5.19
TOTAL		3381804.88	1494(1278)	6.53		.00	1494(1278)	.00		3381804.88	1494(1278)	6.53

FOR ZONE → 3 — STORM T SCENARIO

USE		TOTAL DAMAGE	NUMBER PARCELS	AVG PERCENT		WATER DAMAGE	NUMBER PARCELS	AVG PERCENT		WIND DAMAGE	NUMBER PARCELS	AVG PERCENT
1	$	1868630.73	2178(1361)	7.62	$	.00	2178(1361)	.00	$	1868630.73	2178(1361)	7.62
2	$	54344.06	5(5)	4.92	$	.00	5(5)	.00	$	54344.06	5(5)	4.92
3	$	244595.85	179(179)	15.22	$	.00	179(179)	.00	$	244595.85	179(179)	15.22
4	$	2712923.04	165(165)	44.55	$	.00	165(165)	.00	$	2712923.04	165(165)	44.55
5	$	344553.47	27(27)	40.23	$	.00	27(27)	.00	$	344553.47	27(27)	40.23
6	$	8626.50	2(2)	48.20	$	.00	2(2)	.00	$	8626.50	2(2)	48.20
7	$	16751873.22	806(805)	47.29	$	.00	806(805)	.00	$	16751873.22	806(805)	47.29
8	$	77825.65	3(3)	48.20	$	.00	3(3)	.00	$	77825.65	3(3)	48.20
9	$	344736.04	1(1)	48.20	$	.00	1(1)	.00	$	344736.04	1(1)	48.20
10	$	5588344.58	775(775)	47.87	$	.00	775(775)	.00	$	5588344.58	775(775)	47.87
TOTAL		27996453.14	4141(3324)	24.94		.00	4141(3324)	.00		27996453.14	4141(3324)	24.94

FOR ZONE → 4 — STORM T SCENARIO

USE		TOTAL DAMAGE	NUMBER PARCELS	AVG PERCENT		WATER DAMAGE	NUMBER PARCELS	AVG PERCENT		WIND DAMAGE	NUMBER PARCELS	AVG PERCENT
1	$	473212.14	779(370)	7.59	$	.00	779(370)	.00	$	473212.14	779(370)	7.59
3	$	125244.45	92(92)	15.00	$	.00	92(92)	.00	$	125244.45	92(92)	15.00
4	$	274586.72	21(21)	48.20	$	.00	21(21)	.00	$	274586.72	21(21)	48.20
5	$	151628.52	6(6)	48.20	$	.00	6(6)	.00	$	151628.52	6(6)	48.20
7	$	11964632.98	644(643)	48.20	$	.00	644(643)	.00	$	11964632.98	644(643)	48.20
10	$	803389.50	349(349)	48.20	$	.00	349(349)	.00	$	803389.50	349(349)	48.20
TOTAL		13792694.32	1891(1482)	29.86		.00	1891(1482)	.00		13792694.32	1891(1482)	29.86

GRAND TOTAL 47150283.89 7761 22.39

ANNUALIZED LOSS: 47150283.89 WITH FREQUENCY OF STORM COEFFICIENT 1.00

FOR ZONE → 1 — STORM U SCENARIO

USE		TOTAL DAMAGE	NUMBER PARCELS	AVG PERCENT		WATER DAMAGE	NUMBER PARCELS	AVG PERCENT		WIND DAMAGE	NUMBER PARCELS	AVG PERCENT
1	$	87022.03	33(25)	19.90	$	.00	33(25)	.00	$	87022.03	33(25)	18.90
3	$	24366.03	3(3)	83.62	$	.00	3(3)	.00	$	24366.03	3(3)	83.62
4	$	12719.21	3(3)	13.25	$	.00	3(3)	.00	$	12719.21	3(3)	13.25
7	$	499283.88	41(41)	13.57	$	.00	41(41)	.00	$	499283.88	41(41)	13.57
10	$	11726.67	5(5)	13.25	$	.00	5(5)	.00	$	11726.67	5(5)	13.25
TOTAL		635117.81	85(77)	18.08		.00	85(77)	.00		635117.81	85(77)	18.08

FOR ZONE → 2 — STORM U SCENARIO

USE		TOTAL DAMAGE	NUMBER PARCELS	AVG PERCENT		WATER DAMAGE	NUMBER PARCELS	AVG PERCENT		WIND DAMAGE	NUMBER PARCELS	AVG PERCENT
1	$	125743.09	111(42)	22.94	$	.00	111(42)	.00	$	125743.09	111(42)	22.94
3	$	88931.00	24(24)	100.00	$	.00	24(24)	.00	$	88931.00	24(24)	100.00
4	$	53806.80	2(2)	16.52	$	.00	2(2)	.00	$	53806.80	2(2)	16.52
7	$	2693689.75	112(111)	16.52	$	.00	112(111)	.00	$	2693689.75	112(111)	16.52
10	$	8325.09	67(67)	16.52	$	.00	67(67)	.00	$	8325.09	67(67)	16.52
TOTAL		2970495.72	316(247)	25.12		.00	316(247)	.00		2970495.72	316(247)	25.12

FOR ZONE → 3 — STORM U SCENARIO

USE		TOTAL DAMAGE	NUMBER PARCELS	AVG PERCENT		WATER DAMAGE	NUMBER PARCELS	AVG PERCENT		WIND DAMAGE	NUMBER PARCELS	AVG PERCENT
1	$	4378756.74	2079(1286)	14.90	$	.00	2079(1286)	.00	$	4378756.74	2079(1286)	14.90
2	$	146905.68	5(5)	13.30	$	.00	5(5)	.00	$	146905.68	5(5)	13.30
3	$	1224854.89	166(166)	83.62	$	.00	166(166)	.00	$	1224854.89	166(166)	83.62
4	$	742227.73	151(151)	13.25	$	.00	151(151)	.00	$	742227.73	151(151)	13.25
5	$	91139.38	22(22)	13.25	$	.00	22(22)	.00	$	91139.38	22(22)	13.25
6	$	2371.39	2(2)	13.25	$	.00	2(2)	.00	$	2371.39	2(2)	13.25
7	$	4595978.82	788(788)	13.25	$	.00	788(788)	.00	$	4595978.82	788(788)	13.25
8	$	21393.98	3(3)	13.25	$	.00	3(3)	.00	$	21393.98	3(3)	13.25
9	$	94766.65	1(1)	13.25	$	.00	1(1)	.00	$	94766.65	1(1)	13.25
10	$	1528098.21	769(769)	13.25	$	.00	769(769)	.00	$	1528098.21	769(769)	13.25
TOTAL		12826493.48	3987(3194)	19.13		.00	3987(3194)	.00		12826493.48	3987(3194)	19.13

FOR ZONE → 4 — STORM U SCENARIO

USE		TOTAL DAMAGE	NUMBER PARCELS	AVG PERCENT		WATER DAMAGE	NUMBER PARCELS	AVG PERCENT		WIND DAMAGE	NUMBER PARCELS	AVG PERCENT
1	$	1178354.33	779(370)	14.90	$	.00	779(370)	.00	$	1178354.33	779(370)	14.90
3	$	698196.06	92(92)	83.62	$	.00	92(92)	.00	$	698196.06	92(92)	83.62
4	$	75482.87	21(21)	13.25	$	.00	21(21)	.00	$	75482.87	21(21)	13.25
5	$	41682.12	6(6)	13.25	$	.00	6(6)	.00	$	41682.12	6(6)	13.25
7	$	3290032.92	644(643)	13.25	$	.00	644(643)	.00	$	3290032.92	644(643)	13.25
10	$	220848.77	349(349)	13.25	$	.00	349(349)	.00	$	220848.77	349(349)	13.25
TOTAL		5503597.07	1891(1482)	17.00		.00	1891(1482)	.00		5503597.07	1891(1482)	19.00

GRAND TOTAL 22044790.40 6279 19.31

ANNUALIZED LOSS: 22044790.40 WITH FREQUENCY OF STORM COEFFICIENT 1.00

FRANKLIN COUNTY

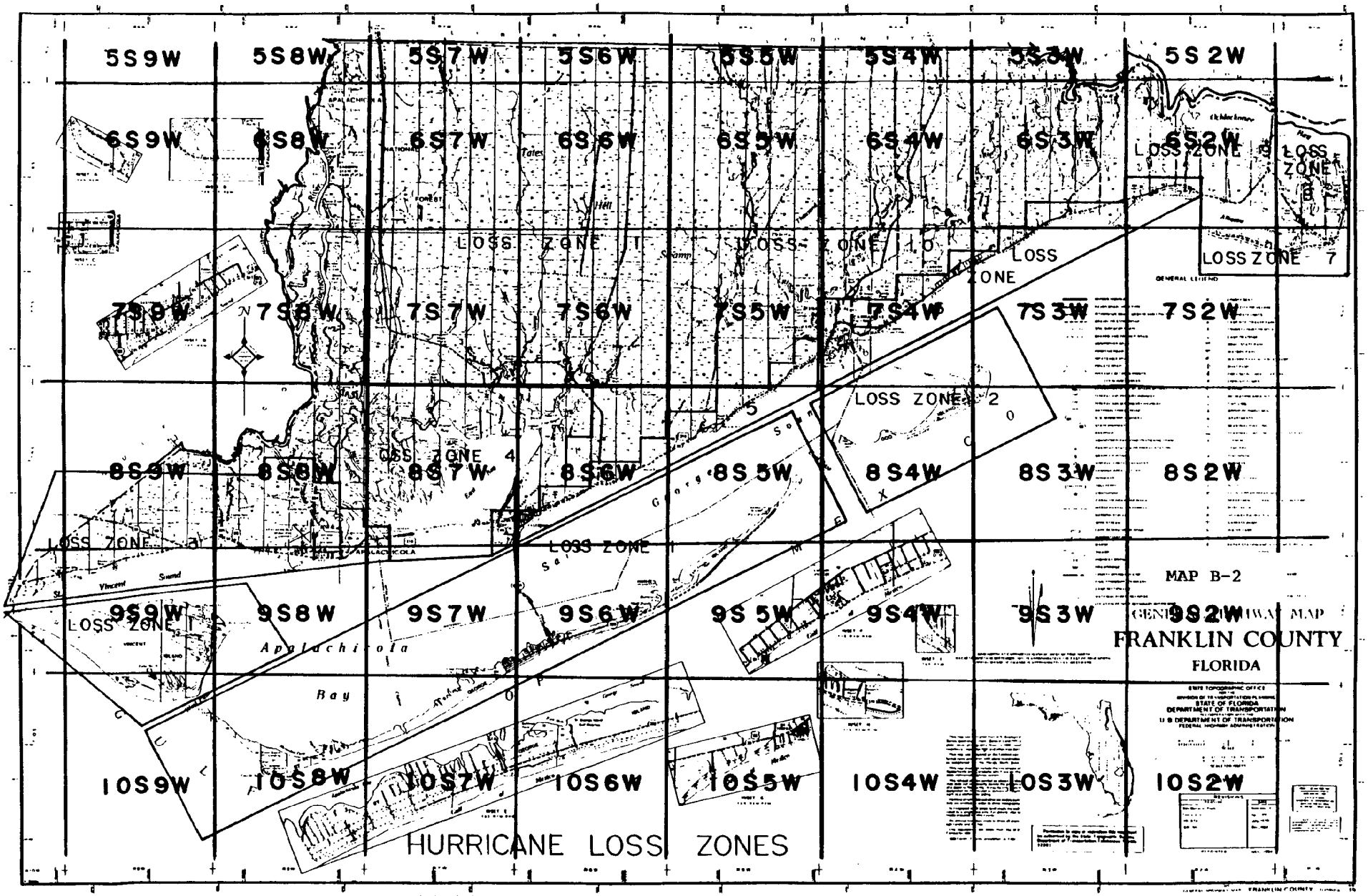

SECTION / TOWNSHIP / RANGE

TABLE B-2 FRANKLIN COUNTY

FOR ZONE → 6 — STORM A SCENARIO 1

USE		TOTAL DAMAGE	NUMBER PARCELS	AVG PERCENT		WATER DAMAGE	NUMBER PARCELS	AVG PERCENT		WIND DAMAGE	NUMBER PARCELS	AVG PERCENT
1	$	85573.87	280(208)	2.01	$	.00	280(208)	.00	$	85573.87	280(208)	2.01
4	$	1490.29	37(37)	1.10	$	.00	37(37)	.00	$	1490.29	37(37)	1.10
7	$	14705.65	8(8)	1.10	$	.00	8(8)	.00	$	14705.65	8(8)	1.10
10	$	1409.54	2(2)	1.10	$	.00	2(2)	.00	$	1409.54	2(2)	1.10
TOTAL		103179.35	327(255)	1.88		.00	327(255)	.00		103179.35	327(255)	1.88

FOR ZONE → 7 — STORM A SCENARIO 1

USE		TOTAL DAMAGE	NUMBER PARCELS	AVG PERCENT		WATER DAMAGE	NUMBER PARCELS	AVG PERCENT		WIND DAMAGE	NUMBER PARCELS	AVG PERCENT
1	$	208703.25	708(374)	2.01	$	.00	708(374)	.00	$	208703.25	708(374)	2.01
3	$	24.95	1(1)	.60	$	.00	1(1)	.00	$	24.95	1(1)	.60
4	$	7647.87	15(14)	1.10	$	.00	15(14)	.00	$	7647.87	15(14)	1.10
10	$	1310.58	6(6)	1.10	$	.00	6(6)	.00	$	1310.58	6(6)	1.10
TOTAL		217686.65	730(396)	1.98		.00	730(396)	.00		217686.65	730(396)	1.98

FOR ZONE → 8 — STORM A SCENARIO 1

USE		TOTAL DAMAGE	NUMBER PARCELS	AVG PERCENT		WATER DAMAGE	NUMBER PARCELS	AVG PERCENT		WIND DAMAGE	NUMBER PARCELS	AVG PERCENT
1	$	26050.81	277(68)	2.01	$	.00	277(68)	.00	$	26050.81	277(68)	2.01
2	$	159.67	1(1)	1.20	$	.00	1(1)	.00	$	159.67	1(1)	1.20
3	$	46.52	2(2)	.60	$	.00	2(2)	.00	$	46.52	2(2)	.60
4	$	8814.43	114(114)	1.10	$	.00	114(114)	.00	$	8814.43	114(114)	1.10
5	$	80.44	1(1)	1.10	$	.00	1(1)	.00	$	80.44	1(1)	1.10
7	$	17657.59	7(6)	1.10	$	.00	7(6)	.00	$	17657.59	7(6)	1.10
TOTAL		52809.47	402(193)	1.72		.00	402(193)	.00		52809.47	402(193)	1.72

FOR ZONE → 9 — STORM A SCENARIO 1

USE		TOTAL DAMAGE	NUMBER PARCELS	AVG PERCENT		WATER DAMAGE	NUMBER PARCELS	AVG PERCENT		WIND DAMAGE	NUMBER PARCELS	AVG PERCENT
7	$	49731.76	24(23)	1.10	$	.00	24(23)	.00	$	49731.76	24(23)	1.10
TOTAL		49731.76	24(24)	1.10		.00	24(24)	.00		49731.76	24(24)	1.10

FOR ZONE → 10 — STORM A SCENARIO 1

USE		TOTAL DAMAGE	NUMBER PARCELS	AVG PERCENT		WATER DAMAGE	NUMBER PARCELS	AVG PERCENT		WIND DAMAGE	NUMBER PARCELS	AVG PERCENT
1	$	7625.04	29(14)	2.01	$	.00	29(14)	.00	$	7625.04	29(14)	2.01
4	$	768.65	1(1)	1.10	$	.00	1(1)	.00	$	768.65	1(1)	1.10
7	$	100103.62	52(51)	1.10	$	.00	52(51)	.00	$	100103.62	52(51)	1.10
10	$	200.16	3(3)	1.10	$	.00	3(3)	.00	$	200.16	3(3)	1.10
TOTAL		108697.47	85(70)	1.41		.00	85(70)	.00		108697.47	85(70)	1.41

GRAND TOTAL 535794.58 1568 1.85

ANNUALIZED LOSS: 535794.58 WITH FREQUENCY OF STORM COEFFICIENT 1.00

FOR ZONE → 6 — STORM B SCENARIO 1

USE		TOTAL DAMAGE	NUMBER PARCELS	AVG PERCENT		WATER DAMAGE	NUMBER PARCELS	AVG PERCENT		WIND DAMAGE	NUMBER PARCELS	AVG PERCENT
1	$	196324.86	480(295)	3.30	$	.00	480(295)	.00	$	196324.86	480(295)	3.30
3	$	526.14	4(4)	1.66	$	.00	4(4)	.00	$	526.14	4(4)	1.66
4	$	8457.88	52(52)	1.94	$	.00	52(52)	.00	$	8457.88	52(52)	1.94
7	$	32482.74	13(13)	1.94	$	.00	13(13)	.00	$	32482.74	13(13)	1.94
10	$	1074.97	5(5)	1.94	$	.00	5(5)	.00	$	1074.97	5(5)	1.94
TOTAL		248866.58	554(369)	3.12		.00	554(369)	.00		248866.58	554(369)	3.12

FOR ZONE → 7 — STORM B SCENARIO 1

USE		TOTAL DAMAGE	NUMBER PARCELS	AVG PERCENT		WATER DAMAGE	NUMBER PARCELS	AVG PERCENT		WIND DAMAGE	NUMBER PARCELS	AVG PERCENT
1	$	342647.13	708(374)	3.30	$	.00	708(374)	.00	$	342647.13	708(374)	3.30
3	$	69.02	1(1)	1.66	$	.00	1(1)	.00	$	69.02	1(1)	1.66
4	$	13488.06	15(14)	1.94	$	.00	15(14)	.00	$	13488.06	15(14)	1.94
10	$	2311.39	6(6)	1.94	$	.00	6(6)	.00	$	2311.39	6(6)	1.94
TOTAL		358515.61	730(396)	3.26		.00	730(396)	.00		358515.61	730(396)	3.26

FOR ZONE → 8 — STORM B SCENARIO 1

USE		TOTAL DAMAGE	NUMBER PARCELS	AVG PERCENT		WATER DAMAGE	NUMBER PARCELS	AVG PERCENT		WIND DAMAGE	NUMBER PARCELS	AVG PERCENT
1	$	42769.99	277(68)	3.30	$	.00	277(68)	.00	$	42769.99	277(68)	3.30
2	$	271.44	1(1)	2.04	$	.00	1(1)	.00	$	271.44	1(1)	2.04
3	$	128.72	2(2)	1.66	$	.00	2(2)	.00	$	128.72	2(2)	1.66
4	$	15545.45	114(114)	1.94	$	.00	114(114)	.00	$	15545.45	114(114)	1.94
5	$	141.87	1(1)	1.94	$	.00	1(1)	.00	$	141.87	1(1)	1.94
7	$	31141.56	7(6)	1.94	$	.00	7(6)	.00	$	31141.56	7(6)	1.94
TOTAL		89999.03	402(193)	2.88		.00	402(193)	.00		89999.03	402(193)	2.88

FOR ZONE → 9 STORM B SCENARIO 1

USE		TOTAL DAMAGE	NUMBER PARCELS	AVG PERCENT		WATER DAMAGE	NUMBER PARCELS	AVG PERCENT		WIND DAMAGE	NUMBER PARCELS	AVG PERCENT
7	$	87708.74	24(23)	1.94	$	.00	24(24)	.00	$	87708.74	24(23)	1.94
TOTAL		87708.74	24(24)	1.94		.00	24(24)	.00		87708.74	24(24)	1.94

FOR ZONE → 10 STORM B SCENARIO 1

USE		TOTAL DAMAGE	NUMBER PARCELS	AVG PERCENT		WATER DAMAGE	NUMBER PARCELS	AVG PERCENT		WIND DAMAGE	NUMBER PARCELS	AVG PERCENT
1	$	12518.72	29(14)	3.30	$	.00	29(14)	.00	$	12518.72	29(14)	3.30
4	$	1355.61	1(1)	1.94	$	.00	1(1)	.00	$	1355.61	1(1)	1.94
7	$	176546.38	52(51)	1.94	$	.00	52(51)	.00	$	176546.38	52(51)	1.94
10	$	353.02	3(3)	1.94	$	.00	3(3)	.00	$	353.02	3(3)	1.94
TOTAL		190773.73	85(70)	2.49		.00	85(70)	.00		190773.73	85(70)	2.49

GRAND TOTAL 982371.29 1795 3.07

ANNUALIZED LOSS: 982371.29 WITH FREQUENCY OF STORM COEFFICIENT 1.00

FOR ZONE → 6 STORM C SCENARIO 1

USE		TOTAL DAMAGE	NUMBER PARCELS	AVG PERCENT		WATER DAMAGE	NUMBER PARCELS	AVG PERCENT		WIND DAMAGE	NUMBER PARCELS	AVG PERCENT
1	$	846409.29	1567(829)	5.10	$	.00	1567(829)	.00	$	846409.29	1567(829)	5.10
2	$	115497.81	366(366)	3.25	$	.00	366(366)	.00	$	115497.81	366(366)	3.25
3	$	69817.21	147(147)	6.75	$	.00	147(147)	.00	$	69817.21	147(147)	6.75
4	$	66311.58	562(562)	3.15	$	.00	562(562)	.00	$	66311.58	562(562)	3.15
5	$	10658.38	12(12)	3.15	$	.00	12(12)	.00	$	10658.38	12(12)	3.15
7	$	85317.81	23(22)	3.15	$	.00	23(22)	.00	$	85317.81	23(22)	3.15
8	$	35.17	1(1)	3.15	$	.00	1(1)	.00	$	35.17	1(1)	3.15
9	$	4064.89	2(2)	3.15	$	.00	2(2)	.00	$	4064.89	2(2)	3.15
10	$	49295.85	43(43)	3.15	$	.00	43(43)	.00	$	49295.85	43(43)	3.15
TOTAL		1247407.98	2723(1985)	4.48		.00	2723(1985)	.00		1247407.98	2723(1985)	4.48

FOR ZONE → 7 STORM C SCENARIO 1

USE		TOTAL DAMAGE	NUMBER PARCELS	AVG PERCENT		WATER DAMAGE	NUMBER PARCELS	AVG PERCENT		WIND DAMAGE	NUMBER PARCELS	AVG PERCENT
1	$	529545.57	708(374)	5.10	$	.00	708(374)	.00	$	529545.57	708(374)	5.10
3	$	280.67	1(1)	6.75	$	.00	1(1)	.00	$	280.67	1(1)	6.75
4	$	21900.72	15(14)	3.15	$	.00	15(14)	.00	$	21900.72	15(14)	3.15
10	$	3753.03	6(6)	3.15	$	.00	6(6)	.00	$	3753.03	6(6)	3.15
TOTAL		555479.98	730(396)	5.05		.00	730(396)	.00		555479.98	730(396)	5.05

FOR ZONE → 8 STORM C SCENARIO 1

USE		TOTAL DAMAGE	NUMBER PARCELS	AVG PERCENT		WATER DAMAGE	NUMBER PARCELS	AVG PERCENT		WIND DAMAGE	NUMBER PARCELS	AVG PERCENT
1	$	66099.07	277(68)	5.10	$	.00	277(68)	.00	$	66099.07	277(68)	5.10
2	$	432.45	1(1)	3.25	$	.00	1(1)	.00	$	432.45	1(1)	3.25
3	$	523.40	2(2)	6.75	$	.00	2(2)	.00	$	523.40	2(2)	6.75
4	$	25241.33	114(114)	3.15	$	.00	114(114)	.00	$	25241.33	114(114)	3.15
5	$	230.36	1(1)	3.15	$	.00	1(1)	.00	$	230.36	1(1)	3.15
7	$	50564.90	7(6)	3.15	$	.00	7(6)	.00	$	50564.90	7(6)	3.15
TOTAL		143091.50	402(193)	4.51		.00	402(193)	.00		143091.50	402(193)	4.51

FOR ZONE → 9 STORM C SCENARIO 1

USE		TOTAL DAMAGE	NUMBER PARCELS	AVG PERCENT		WATER DAMAGE	NUMBER PARCELS	AVG PERCENT		WIND DAMAGE	NUMBER PARCELS	AVG PERCENT
7	$	142413.67	24(23)	3.15	$	.00	24(23)	.00	$	142413.67	24(23)	3.15
TOTAL		142413.67	24(24)	3.15		.00	24(24)	.00		142413.67	24(24)	3.15

FOR ZONE → 10 STORM C SCENARIO 1

USE		TOTAL DAMAGE	NUMBER PARCELS	AVG PERCENT		WATER DAMAGE	NUMBER PARCELS	AVG PERCENT		WIND DAMAGE	NUMBER PARCELS	AVG PERCENT
1	$	35880.96	67(34)	5.10	$	.00	67(34)	.00	$	35880.96	67(34)	5.10
3	$	8808.14	11(11)	6.75	$	.00	11(11)	.00	$	8808.14	11(11)	6.75
4	$	2201.13	1(1)	3.15	$	.00	1(1)	.00	$	2201.13	1(1)	3.15
5	$	140.74	1(1)	3.15	$	.00	1(1)	.00	$	140.74	1(1)	3.15
7	$	682499.44	113(112)	3.15	$	.00	113(112)	.00	$	682499.44	113(112)	3.15
10	$	2407.25	4(4)	3.15	$	.00	4(4)	.00	$	2407.25	4(4)	3.15
TOTAL		731937.66	197(164)	4.01		.00	197(164)	.00		731937.66	197(164)	4.01

GRAND TOTAL 2917704.75 4087 4.55

ANNUALIZED LOSS: 2917704.75 WITH FREQUENCY OF STORM COEFFICIENT 1.00

FOR ZONE → (C) STORM D SCENARIO 1

USE		TOTAL DAMAGE	NUMBER PARCELS	AVG PERCENT		WATER DAMAGE	NUMBER PARCELS	AVG PERCENT		WIND DAMAGE	NUMBER PARCELS	AVG PERCENT
1	$	382477.90	43(22)	70.00	$	382477.90	43(22)	70.00	$	.00	43(22)	.00
4	$	2480.80	2(2)	35.00	$	2480.80	2(2)	35.00	$	.00	2(2)	.00
10	$	579.35	1(1)	2.66	$	.00	1(1)	.00	$	579.35	1(1)	2.66
TOTAL		385538.05	46(25)	67.01		384959.70	46(25)	66.96		579.35	46(25)	.06

FOR ZONE → (4) STORM D SCENARIO 1

USE		TOTAL DAMAGE	NUMBER PARCELS	AVG PERCENT		WATER DAMAGE	NUMBER PARCELS	AVG PERCENT		WIND DAMAGE	NUMBER PARCELS	AVG PERCENT
1	$	10717.44	104(9)	5.07	$	.00	104(9)	.00	$	10717.44	104(9)	5.07
3	$	956.07	2(2)	6.75	$	.00	2(2)	.00	$	956.07	2(2)	6.75
7	$	45941.42	24(24)	3.10	$	.00	24(24)	.00	$	45941.42	24(24)	3.10
10	$	88765.33	20(19)	2.89	$	.00	20(19)	.00	$	88765.33	20(19)	2.89
TOTAL		146380.26	150(55)	4.48		.00	150(55)	.00		146380.26	150(55)	4.48

FOR ZONE → (5) STORM D SCENARIO 1

USE		TOTAL DAMAGE	NUMBER PARCELS	AVG PERCENT		WATER DAMAGE	NUMBER PARCELS	AVG PERCENT		WIND DAMAGE	NUMBER PARCELS	AVG PERCENT
1	$	1687780.90	750(362)	22.16	$	1629141.67	750(362)	17.97	$	341734.45	750(362)	5.16
3	$	96044.09	103(103)	16.71	$	59125.00	103(103)	10.68	$	40910.03	103(103)	6.75
4	$	43306.56	46(46)	11.15	$	20866.80	46(46)	8.26	$	23094.37	46(46)	3.15
5	$	4035.81	19(19)	3.15	$	.00	19(19)	.00	$	4035.81	19(19)	3.15
7	$	132193.91	9(8)	8.53	$	97810.10	9(8)	5.56	$	37415.92	9(8)	3.15
10	$	34055.61	22(22)	6.23	$	16530.48	22(22)	3.18	$	18037.57	22(22)	3.15
TOTAL		2197425.87	949(561)	20.15		1823474.05	949(561)	15.89		465228.16	949(561)	5.08

FOR ZONE → (6) STORM D SCENARIO 1

USE		TOTAL DAMAGE	NUMBER PARCELS	AVG PERCENT		WATER DAMAGE	NUMBER PARCELS	AVG PERCENT		WIND DAMAGE	NUMBER PARCELS	AVG PERCENT
1	$	12377038.69	1567(829)	74.82	$	12149733.47	1567(829)	73.47	$	846409.29	1567(829)	5.16
2	$	1490810.21	366(366)	41.95	$	1421511.52	366(366)	40.00	$	115497.81	366(366)	3.25
3	$	1034329.00	147(147)	100.00	$	1034329.00	147(147)	100.00	$	69817.21	147(147)	6.75
4	$	941524.83	562(562)	45.83	$	903710.97	562(562)	44.07	$	66311.58	562(562)	3.15
5	$	54822.30	12(12)	17.68	$	50754.21	12(12)	15.00	$	10658.38	12(12)	3.15
7	$	435229.83	23(22)	15.79	$	361199.55	23(22)	13.04	$	85317.81	23(22)	3.15
8	$	197.40	1(1)	17.69	$	167.48	1(1)	15.00	$	35.17	1(1)	3.15
9	$	22614.98	2(2)	17.69	$	19356.60	2(2)	15.00	$	4064.89	2(2)	3.15
10	$	254803.06	43(43)	17.23	$	212139.18	43(43)	14.53	$	49295.85	43(43)	3.15
TOTAL		16616570.29	2723(1985)	64.06		16152901.97	2723(1985)	62.57		1247407.98	2723(1985)	4.48

FOR ZONE → (7) STORM D SCENARIO 1

USE		TOTAL DAMAGE	NUMBER PARCELS	AVG PERCENT		WATER DAMAGE	NUMBER PARCELS	AVG PERCENT		WIND DAMAGE	NUMBER PARCELS	AVG PERCENT
1	$	7928383.56	708(374)	75.36	$	7796457.32	708(374)	74.04	$	529545.57	708(374)	5.16
3	$	4158.00	1(1)	100.00	$	4158.00	1(1)	100.00	$	280.67	1(1)	6.75
4	$	304799.36	15(14)	38.34	$	292107.02	15(14)	36.33	$	21900.72	15(14)	3.15
10	$	16817.15	6(6)	14.49	$	13483.68	6(6)	11.67	$	3753.03	6(6)	3.15
TOTAL		8254158.07	730(396)	74.14		8106206.01	730(396)	72.79		555479.98	730(396)	5.05

FOR ZONE → (8) STORM D SCENARIO 1

USE		TOTAL DAMAGE	NUMBER PARCELS	AVG PERCENT		WATER DAMAGE	NUMBER PARCELS	AVG PERCENT		WIND DAMAGE	NUMBER PARCELS	AVG PERCENT
1	$	1656667.91	277(68)	81.07	$	1036848.16	277(68)	80.00	$	66099.07	277(68)	5.16
2	$	7512.57	1(1)	56.46	$	7318.30	1(1)	55.00	$	432.45	1(1)	3.25
3	$	7754.00	2(2)	100.00	$	7754.00	2(2)	100.00	$	523.40	2(2)	6.75
4	$	452100.23	114(114)	56.42	$	440721.60	114(114)	55.00	$	25241.33	114(114)	3.15
5	$	1292.94	1(1)	17.69	$	1096.95	1(1)	15.00	$	230.36	1(1)	3.15
7	$	283805.55	7(6)	17.69	$	240785.25	7(6)	15.00	$	50564.90	7(6)	3.15
TOTAL		1802533.26	402(193)	72.82		1734524.26	402(193)	71.65		143091.50	402(193)	4.51

FOR ZONE → (9) STORM D SCENARIO 1

USE		TOTAL DAMAGE	NUMBER PARCELS	AVG PERCENT		WATER DAMAGE	NUMBER PARCELS	AVG PERCENT		WIND DAMAGE	NUMBER PARCELS	AVG PERCENT
7	$	512113.55	24(23)	10.34	$	381497.73	24(23)	7.42	$	142413.67	24(23)	3.15
TOTAL		512113.55	24(24)	10.34		381497.73	24(24)	7.42		142413.67	24(24)	3.15

FOR ZONE → (10) STORM D SCENARIO 1

USE		TOTAL DAMAGE	NUMBER PARCELS	AVG PERCENT		WATER DAMAGE	NUMBER PARCELS	AVG PERCENT		WIND DAMAGE	NUMBER PARCELS	AVG PERCENT
1	$	371655.48	67(34)	50.01	$	353782.24	67(34)	47.31	$	35880.96	67(34)	5.16
3	$	93992.67	11(11)	72.03	$	91343.70	11(11)	70.00	$	9808.14	11(11)	6.75
4	$	20473.96	1(1)	29.30	$	18866.79	1(1)	27.00	$	2201.13	1(1)	3.15
5	$	443.67	1(1)	9.93	$	312.76	1(1)	7.00	$	140.74	1(1)	3.15
7	$	2309574.86	172(171)	6.97	$	1221951.94	172(171)	3.93	$	1125200.16	172(171)	3.15
10	$	7588.58	4(4)	9.93	$	5349.45	4(4)	7.00	$	2407.25	4(4)	3.15
TOTAL		2803729.21	256(223)	21.14		1591606.87	256(223)	18.27		1174638.39	256(223)	3.79

FOR ZONE → (11) STORM D SCENARIO 1

USE		TOTAL DAMAGE	NUMBER PARCELS	AVG PERCENT		WATER DAMAGE	NUMBER PARCELS	AVG PERCENT		WIND DAMAGE	NUMBER PARCELS	AVG PERCENT
1	$	118049.71	57(28)	16.59	$	88840.20	57(28)	12.11	$	33719.75	57(28)	5.16
3	$	1886.09	4(4)	6.74	$	.00	4(4)	.00	$	1886.09	4(4)	6.75
4	$	4177.04	9(9)	7.21	$	3031.29	9(9)	4.22	$	1238.92	9(9)	3.16
7	$	2065120.10	188(187)	5.01	$	893408.85	188(187)	2.02	$	1198282.88	188(187)	3.08
10	$	158547.07	26(26)	3.73	$	25776.03	26(26)	.81	$	133544.32	26(26)	2.92
TOTAL		2347780.01	284(255)	7.31		1011056.37	284(255)	3.98		1366662.95	284(255)	3.56

FOR ZONE → 12 STORM D SCENARIO 1

USE		TOTAL DAMAGE	NUMBER PARCELS		AVG PERCENT		WATER DAMAGE	NUMBER PARCELS		AVG PERCENT		WIND DAMAGE	NUMBER PARCELS		AVG PERCENT
1	$	4254.11	5(	3)	5.10	$	.00	5(	3)	.00	$	4254.11	5(	3)	5.10
7	$	107139.96	14(	13)	3.57	$	17372.40	14(	13)	.43	$	90288.73	14(	13)	3.15
10	$	1042.11	1(	1)	3.15	$	.00	1(	1)	.00	$	1042.11	1(	1)	3.15
TOTAL		112436.19	20(	18)	3.93		17372.40	20(	18)	.30		95584.96	20(	18)	3.64

GRAND TOTAL 35421421.58 5584 51.67

ANNUALIZED LOSS: 35421421.58 WITH FREQUENCY OF STORM COEFFICIENT 1.00

FOR ZONE → 0 STORM E SCENARIO 1

USE		TOTAL DAMAGE	NUMBER PARCELS		AVG PERCENT		WATER DAMAGE	NUMBER PARCELS		AVG PERCENT		WIND DAMAGE	NUMBER PARCELS		AVG PERCENT
1	$	123953.00	314(	95)	5.10	$	.00	314(	95)	.00	$	123953.00	314(	95)	5.10
2	$	267.54	1(	1)	3.24	$	.00	1(	1)	.00	$	267.54	1(	1)	3.24
4	$	7902.34	51(	51)	3.15	$	.00	51(	51)	.00	$	7902.34	51(	51)	3.15
10	$	135.96	1(	1)	3.15	$	.00	1(	1)	.00	$	135.96	1(	1)	3.15
TOTAL		132258.74	367(	148)	4.82		.00	367(	148)	.00		132258.74	367(	148)	4.82

FOR ZONE → 4 STORM E SCENARIO 1

USE		TOTAL DAMAGE	NUMBER PARCELS		AVG PERCENT		WATER DAMAGE	NUMBER PARCELS		AVG PERCENT		WIND DAMAGE	NUMBER PARCELS		AVG PERCENT
1	$	9393.03	96(	8)	5.10	$	.00	96(	8)	.00	$	9393.03	96(	8)	5.10
3	$	956.07	2(	2)	6.79	$	.00	2(	2)	.00	$	956.07	2(	2)	6.79
7	$	43102.24	19(	18)	3.15	$	.00	19(	18)	.00	$	43102.24	19(	18)	3.15
10	$	16287.71	1(	1)	3.15	$	.00	1(	1)	.00	$	16287.71	1(	1)	3.15
TOTAL		69739.04	118(	30)	4.80		.00	118(	30)	.00		69739.04	118(	30)	4.80

FOR ZONE → 5 STORM E SCENARIO 1

USE		TOTAL DAMAGE	NUMBER PARCELS		AVG PERCENT		WATER DAMAGE	NUMBER PARCELS		AVG PERCENT		WIND DAMAGE	NUMBER PARCELS		AVG PERCENT
1	$	341734.45	750(	362)	5.10	$	.00	750(	362)	.00	$	341734.45	750(	362)	5.10
3	$	40910.03	103(	103)	6.79	$	.00	103(	103)	.00	$	40910.03	103(	103)	6.79
4	$	23094.37	46(	46)	3.15	$	.00	46(	46)	.00	$	23094.37	46(	46)	3.15
5	$	4035.81	19(	19)	3.15	$	.00	19(	19)	.00	$	4035.81	19(	19)	3.15
7	$	37415.92	9(	8)	3.15	$	.00	9(	8)	.00	$	37415.92	9(	8)	3.15
10	$	18037.57	22(	22)	3.15	$	.00	22(	22)	.00	$	18037.57	22(	22)	3.15
TOTAL		465228.16	949(	561)	5.08		.00	949(	561)	.00		465228.16	949(	561)	5.08

FOR ZONE → 6 STORM E SCENARIO 1

USE		TOTAL DAMAGE	NUMBER PARCELS		AVG PERCENT		WATER DAMAGE	NUMBER PARCELS		AVG PERCENT		WIND DAMAGE	NUMBER PARCELS		AVG PERCENT
1	$	1009042.22	1567(	829)	5.78	$	.00	1567(	829)	.00	$	1009042.22	1567(	829)	5.78
2	$	115497.81	366(	366)	3.25	$	.00	366(	366)	.00	$	115497.81	366(	366)	3.25
3	$	69817.21	147(	147)	6.79	$	.00	147(	147)	.00	$	69817.21	147(	147)	6.79
4	$	69712.15	562(	562)	3.32	$	.00	562(	562)	.00	$	69712.15	562(	562)	3.32
5	$	10658.38	12(	12)	3.15	$	.00	12(	12)	.00	$	10658.38	12(	12)	3.15
7	$	99474.83	23(	22)	3.59	$	.00	23(	22)	.00	$	99474.83	23(	22)	3.59
8	$	35.17	1(	1)	3.15	$	.00	1(	1)	.00	$	35.17	1(	1)	3.15
9	$	4064.89	2(	2)	3.15	$	.00	2(	2)	.00	$	4064.89	2(	2)	3.15
10	$	49529.88	43(	43)	3.21	$	.00	43(	43)	.00	$	49529.88	43(	43)	3.21
TOTAL		1427832.54	2723(	1985)	4.91		.00	2723(	1985)	.00		1427832.54	2723(	1985)	4.91

FOR ZONE → 7 STORM E SCENARIO 1

USE		TOTAL DAMAGE	NUMBER PARCELS		AVG PERCENT		WATER DAMAGE	NUMBER PARCELS		AVG PERCENT		WIND DAMAGE	NUMBER PARCELS		AVG PERCENT
1	$	926185.58	708(	374)	8.92	$	.00	708(	374)	.00	$	926185.58	708(	374)	8.92
3	$	914.76	1(	1)	22.00	$	.00	1(	1)	.00	$	914.76	1(	1)	22.00
4	$	39351.77	15(	14)	5.66	$	.00	15(	14)	.00	$	39351.77	15(	14)	5.66
10	$	6743.54	6(	6)	5.66	$	.00	6(	6)	.00	$	6743.54	6(	6)	5.66
TOTAL		973195.64	730(	396)	8.84		.00	730(	396)	.00		973195.64	730(	396)	8.84

FOR ZONE → 8 STORM E SCENARIO 1

USE		TOTAL DAMAGE	NUMBER PARCELS		AVG PERCENT		WATER DAMAGE	NUMBER PARCELS		AVG PERCENT		WIND DAMAGE	NUMBER PARCELS		AVG PERCENT
1	$	115608.57	277(	68)	8.92	$	.00	277(	68)	.00	$	115608.57	277(	68)	8.92
2	$	766.43	1(	1)	5.76	$	.00	1(	1)	.00	$	766.43	1(	1)	5.76
3	$	1705.88	2(	2)	22.00	$	.00	2(	2)	.00	$	1705.88	2(	2)	22.00
4	$	45354.26	114(	114)	5.66	$	.00	114(	114)	.00	$	45354.26	114(	114)	5.66
5	$	413.92	1(	1)	5.66	$	.00	1(	1)	.00	$	413.92	1(	1)	5.66
7	$	90856.30	7(	6)	5.66	$	.00	7(	6)	.00	$	90856.30	7(	6)	5.66
TOTAL		254705.35	402(	193)	7.99		.00	402(	193)	.00		254705.35	402(	193)	7.99

FOR ZONE → 9 STORM E SCENARIO 1

USE		TOTAL DAMAGE	NUMBER PARCELS		AVG PERCENT		WATER DAMAGE	NUMBER PARCELS		AVG PERCENT		WIND DAMAGE	NUMBER PARCELS		AVG PERCENT
7	$	255892.51	24(	23)	5.66	$	.00	24(	23)	.00	$	255892.51	24(	23)	5.66
TOTAL		255892.51	24(	24)	5.66		.00	24(	24)	.00		255892.51	24(	24)	5.66

FOR ZONE → 10 STORM E SCENARIO 1

USE		TOTAL DAMAGE	NUMBER PARCELS		AVG PERCENT		WATER DAMAGE	NUMBER PARCELS		AVG PERCENT		WIND DAMAGE	NUMBER PARCELS		AVG PERCENT
1	$	35880.96	67(	34)	5.10	$	.00	67(	34)	.00	$	35880.96	67(	34)	5.1
3	$	8808.14	11(	11)	6.75	$	.00	11(	11)	.00	$	8808.14	11(	11)	6.7
4	$	2201.13	1(	1)	3.15	$	.00	1(	1)	.00	$	2201.13	1(	1)	3.1
5	$	140.74	1(	1)	3.15	$	.00	1(	1)	.00	$	140.74	1(	1)	3.1
7	$	1125200.16	172(	171)	3.12	$	.00	172(	171)	.00	$	1125200.16	172(	171)	3.1
10	$	2467.25	4(	4)	3.15	$	.00	4(	4)	.00	$	2467.25	4(	4)	3.1
TOTAL		1174638.39	256(	223)	3.79		.00	256(	223)	.00		1174638.39	256(	223)	3.79

FOR ZONE → 11 STORM E SCENARIO 1

USE		TOTAL DAMAGE	NUMBER PARCELS		AVG PERCENT		WATER DAMAGE	NUMBER PARCELS		AVG PERCENT		WIND DAMAGE	NUMBER PARCELS		AVG PERCENT
1	$	32592.67	52(	25)	5.10	$	.00	52(	25)	.00	$	32592.67	52(	25)	5.1
3	$	1560.13	3(	3)	6.75	$	.00	3(	3)	.00	$	1560.13	3(	3)	6.7
4	$	1119.16	8(	8)	3.15	$	.00	8(	8)	.00	$	1119.16	8(	8)	3.1
7	$	913071.63	123(	122)	3.09	$	.00	123(	122)	.00	$	913071.63	123(	122)	3.0
10	$	893.04	1(	1)	3.15	$	.00	1(	1)	.00	$	893.04	1(	1)	3.1
TOTAL		949236.64	187(	160)	3.69		.00	187(	160)	.00		949236.64	187(	160)	3.69

FOR ZONE → 12 STORM E SCENARIO 1

USE		TOTAL DAMAGE	NUMBER PARCELS		AVG PERCENT		WATER DAMAGE	NUMBER PARCELS		AVG PERCENT		WIND DAMAGE	NUMBER PARCELS		AVG PERCENT
1	$	4254.11	5(	3)	5.10	$	.00	5(	3)	.00	$	4254.11	5(	3)	5.1
7	$	90288.73	14(	13)	3.15	$	.00	14(	13)	.00	$	90288.73	14(	13)	3.1
10	$	1042.11	1(	1)	3.15	$	.00	1(	1)	.00	$	1042.11	1(	1)	3.1
TOTAL		95584.96	20(	18)	3.64		.00	20(	18)	.00		95584.96	20(	18)	3.64

GRAND TOTAL	5898487.40	5776	5.55

ANNUALIZED LOSS: 5898487.40 WITH FREQUENCY OF STORM COEFFICIENT 1.00

FOR ZONE → 0 STORM E SCENARIO 1

USE		TOTAL DAMAGE	NUMBER PARCELS		AVG PERCENT		WATER DAMAGE	NUMBER PARCELS		AVG PERCENT		WIND DAMAGE	NUMBER PARCELS		AVG PERCENT
1	$	2441.32	1(	1)	5.10	$	.00	1(	1)	.00	$	2441.32	1(	1)	5.1
7	$	104096.10	20(	20)	3.15	$	.00	20(	20)	.00	$	104096.10	20(	20)	3.1
10	$	773.01	1(	1)	3.15	$	.00	1(	1)	.00	$	773.01	1(	1)	3.1
TOTAL		107310.43	22(	22)	3.24		.00	22(	22)	.00		107310.43	22(	22)	3.24

FOR ZONE → 3 STORM E SCENARIO 1

USE		TOTAL DAMAGE	NUMBER PARCELS		AVG PERCENT		WATER DAMAGE	NUMBER PARCELS		AVG PERCENT		WIND DAMAGE	NUMBER PARCELS		AVG PERCENT
1	$	998552.40	1565(	1067)	5.10	$	.00	1565(	1067)	.00	$	998552.40	1565(	1067)	5.1
2	$	38131.73	3(	3)	3.25	$	.00	3(	3)	.00	$	38131.73	3(	3)	3.2
3	$	38231.26	83(	83)	6.79	$	.00	83(	83)	.00	$	38231.26	83(	83)	6.7
4	$	60609.68	145(	145)	3.15	$	.00	145(	145)	.00	$	60609.68	145(	145)	3.1
5	$	28083.55	37(	37)	3.15	$	.00	37(	37)	.00	$	28083.55	37(	37)	3.1
7	$	62257.48	16(	15)	3.15	$	.00	16(	15)	.00	$	62257.48	16(	15)	3.1
10	$	203189.90	187(	187)	3.15	$	.00	187(	187)	.00	$	203189.90	187(	187)	3.1
TOTAL		1429056.01	2036(	1538)	4.80		.00	2036(	1538)	.00		1429056.01	2036(	1538)	4.80

FOR ZONE → 4 STORM E SCENARIO 1

USE		TOTAL DAMAGE	NUMBER PARCELS		AVG PERCENT		WATER DAMAGE	NUMBER PARCELS		AVG PERCENT		WIND DAMAGE	NUMBER PARCELS		AVG PERCENT
1	$	283512.48	189(	47)	10.69	$	209972.10	189(	47)	5.87	$	84178.96	189(	47)	5.0
3	$	956.07	2(	2)	6.75	$	.00	2(	2)	.00	$	956.07	2(	2)	6.7
4	$	307.29	4(	4)	5.57	$	159.65	4(	4)	2.50	$	113.83	4(	4)	3.1
7	$	301738.53	81(	81)	4.24	$	64114.20	81(	81)	1.19	$	239547.75	81(	81)	3.1
10	$	135773.71	44(	43)	2.97	$	.00	44(	43)	.00	$	135773.71	44(	43)	2.97
TOTAL		722288.06	320(	178)	7.89		274285.95	320(	178)	3.80		460570.32	320(	178)	4.27

FOR ZONE → 5 STORM E SCENARIO 1

USE		TOTAL DAMAGE	NUMBER PARCELS		AVG PERCENT		WATER DAMAGE	NUMBER PARCELS		AVG PERCENT		WIND DAMAGE	NUMBER PARCELS		AVG PERCENT
1	$	2210909.31	825(	380)	24.16	$	1942882.38	825(	380)	20.08	$	367094.20	825(	380)	5.4
2	$	6838.47	1(	1)	8.09	$	4226.50	1(	1)	5.00	$	2747.22	1(	1)	3.2
3	$	142016.05	114(	114)	18.00	$	97358.50	114(	114)	12.06	$	51233.07	114(	114)	6.7
4	$	94452.10	54(	54)	12.84	$	61796.78	54(	54)	10.00	$	34583.23	54(	54)	3.1
5	$	6093.12	20(	20)	3.30	$	1018.47	20(	20)	.15	$	5105.21	20(	20)	3.1
7	$	165621.42	9(	8)	10.19	$	132342.65	9(	8)	7.22	$	37415.92	9(	8)	3.1
10	$	41969.14	23(	23)	7.07	$	23893.58	23(	23)	4.04	$	18822.13	23(	23)	3.1
TOTAL		2667899.61	1046(	601)	21.99		2263518.85	1046(	601)	17.83		517000.98	1046(	601)	5.08

FOR ZONE → 6 STORM E SCENARIO 1

USE		TOTAL DAMAGE	NUMBER PARCELS		AVG PERCENT		WATER DAMAGE	NUMBER PARCELS		AVG PERCENT		WIND DAMAGE	NUMBER PARCELS		AVG PERCENT
1	$	13538347.93	1610(	851)	81.27	$	13714126.00	1610(	851)	80.00	$	1122408.80	1610(	851)	6.34
2	$	2604463.51	366(	366)	56.46	$	1954578.34	366(	366)	55.00	$	115497.91	366(	366)	3.2
3	$	1034320.00	147(	147)	100.00	$	1034329.00	147(	147)	100.00	$	74650.70	147(	147)	7.1
4	$	1168353.26	564(	564)	55.29	$	1131670.43	564(	564)	54.73	$	77655.68	564(	564)	3.3
5	$	59822.30	12(	12)	17.68	$	50754.21	12(	12)	15.00	$	10658.38	12(	12)	3.1
7	$	610360.96	23(	22)	21.64	$	522203.25	23(	22)	17.61	$	107945.84	23(	22)	4.1
8	$	197.40	1(	1)	17.69	$	167.48	1(	1)	15.00	$	33.17	1(	1)	3.1
9	$	22814.98	2(	2)	17.68	$	19356.60	2(	2)	15.00	$	4064.89	2(	2)	3.1
10	$	303575.48	43(	43)	19.22	$	252564.47	43(	43)	15.35	$	60642.53	43(	43)	3.3
TOTAL		19144264.82	2768(	2009)	72.07		19579749.77	2768(	2009)	70.73		1573559.79	2768(	2009)	5.29

FOR ZONE → 7 STORM E SCENARIO 1

USE		TOTAL DAMAGE	NUMBER PARCELS		AVG PERCENT		WATER DAMAGE	NUMBER PARCELS		AVG PERCENT		WIND DAMAGE	NUMBER PARCELS		AVG PERCENT
1	$	8732271.19	708(	374)	83.62	$	8570689.54	708(	374)	82.02	$	926185.58	708(	374)	6.94
3	$	4158.00	1(	1)	100.00	$	4158.00	1(	1)	100.00	$	914.76	1(	1)	22.00
4	$	538129.58	15(	14)	61.32	$	528690.60	15(	14)	59.00	$	39351.77	15(	14)	5.60
10	$	26565.23	6(	6)	22.96	$	21010.17	6(	6)	18.33	$	6743.54	6(	6)	5.50
TOTAL		9301124.00	730(	396)	82.69		9124549.31	730(	396)	81.05		973195.64	730(	396)	8.84

FOR ZONE → 8 STORM E SCENARIO 1

USE		TOTAL DAMAGE	NUMBER PARCELS		AVG PERCENT		WATER DAMAGE	NUMBER PARCELS		AVG PERCENT		WIND DAMAGE	NUMBER PARCELS		AVG PERCENT
1	$	1177989.12	277(	68)	90.89	$	1166454.18	277(	68)	90.00	$	115608.57	277(	68)	6.94
2	$	13306.00	1(	1)	100.00	$	13306.00	1(	1)	100.00	$	766.43	1(	1)	5.76
3	$	7754.00	2(	2)	100.00	$	7754.00	2(	2)	100.00	$	1705.88	2(	2)	22.00
4	$	801312.00	114(	114)	100.00	$	801312.00	114(	114)	100.00	$	45354.26	114(	114)	5.66
5	$	2483.49	1(	1)	33.96	$	2193.90	1(	1)	30.00	$	413.92	1(	1)	5.66
7	$	545137.81	7(	6)	33.96	$	481570.50	7(	6)	30.00	$	90856.30	7(	6)	5.66
TOTAL		2547982.42	402(	193)	92.41		2472599.58	402(	193)	91.72		254765.35	402(	193)	7.99

FOR ZONE → 9 STORM E SCENARIO 1

USE		TOTAL DAMAGE	NUMBER PARCELS		AVG PERCENT		WATER DAMAGE	NUMBER PARCELS		AVG PERCENT		WIND DAMAGE	NUMBER PARCELS		AVG PERCENT
7	$	554889.99	24(	23)	12.39	$	318051.27	24(	23)	7.33	$	254903.29	24(	23)	5.45
TOTAL		554889.99	24(	24)	12.39		318051.27	24(	24)	7.33		254903.29	24(	24)	5.45

FOR ZONE → 10 STORM E SCENARIO 1

USE		TOTAL DAMAGE	NUMBER PARCELS		AVG PERCENT		WATER DAMAGE	NUMBER PARCELS		AVG PERCENT		WIND DAMAGE	NUMBER PARCELS		AVG PERCENT
1	$	540359.24	67(	34)	71.32	$	531552.40	67(	34)	69.78	$	35880.96	67(	34)	5.14
3	$	118329.24	11(	11)	93.68	$	117441.90	11(	11)	90.00	$	8808.14	11(	11)	6.75
4	$	25889.43	1(	1)	37.05	$	24456.95	1(	1)	35.00	$	2201.13	1(	1)	3.15
5	$	487.01	1(	1)	10.90	$	357.44	1(	1)	8.00	$	140.74	1(	1)	3.15
7	$	2499274.23	172(	171)	7.76	$	1418514.19	172(	171)	4.79	$	1125200.16	172(	171)	3.12
10	$	8857.56	4(	4)	13.09	$	6659.56	4(	4)	10.25	$	2407.25	4(	4)	3.15
TOTAL		3193196.71	256(	223)	29.17		2098982.42	256(	223)	25.68		1174638.39	256(	223)	3.79

FOR ZONE → 11 STORM E SCENARIO 1

USE		TOTAL DAMAGE	NUMBER PARCELS		AVG PERCENT		WATER DAMAGE	NUMBER PARCELS		AVG PERCENT		WIND DAMAGE	NUMBER PARCELS		AVG PERCENT
1	$	184042.67	57(	28)	27.00	$	158376.05	57(	28)	23.07	$	33710.75	57(	28)	5.14
3	$	8399.37	4(	4)	30.06	$	6985.50	4(	4)	25.00	$	1886.09	4(	4)	6.75
4	$	7096.68	9(	9)	14.53	$	6047.53	9(	9)	11.78	$	1238.32	9(	9)	3.12
7	$	2413348.88	188(	187)	6.03	$	1253500.78	188(	187)	3.07	$	1198282.88	188(	187)	3.05
10	$	159902.55	26(	26)	3.89	$	27176.35	26(	26)	1.00	$	133544.32	26(	26)	2.42
TOTAL		2772790.14	284(	255)	10.65		1452086.21	284(	255)	7.48		1368662.35	284(	255)	3.56

FOR ZONE → 12 STORM E SCENARIO 1

USE		TOTAL DAMAGE	NUMBER PARCELS		AVG PERCENT		WATER DAMAGE	NUMBER PARCELS		AVG PERCENT		WIND DAMAGE	NUMBER PARCELS		AVG PERCENT
1	$	4254.11	5(	3)	5.10	$	.00	5(	3)	.00	$	4254.11	5(	3)	5.10
7	$	118316.21	14(	13)	3.84	$	28954.00	14(	13)	.71	$	90288.73	14(	13)	3.11
10	$	1042.11	1(	1)	3.15	$	.00	1(	1)	.00	$	1042.11	1(	1)	3.15
TOTAL		123612.43	20(	18)	4.12		28954.00	20(	18)	.50		95584.96	20(	18)	3.64

GRAND TOTAL 42909982.62 7908 43.37

ANNUALIZED LOSS: 42909982.62 WITH FREQUENCY OF STORM COEFFICIENT 1.00

FOR ZONE → 3 STORM G SCENARIO 1

USE		TOTAL DAMAGE	NUMBER PARCELS		AVG PERCENT		WATER DAMAGE	NUMBER PARCELS		AVG PERCENT		WIND DAMAGE	NUMBER PARCELS		AVG PERCENT
1	$	649512.23	1573(	1069)	3.30	$	.00	1573(	1069)	.00	$	649512.23	1573(	1069)	3.30
2	$	23934.99	3(	3)	2.04	$	.00	3(	3)	.00	$	23934.99	3(	3)	2.04
3	$	9402.06	83(	83)	1.66	$	.00	83(	83)	.00	$	9402.06	83(	83)	1.66
4	$	37273.44	143(	143)	1.94	$	.00	143(	143)	.00	$	37273.44	143(	143)	1.94
5	$	17295.90	37(	37)	1.94	$	.00	37(	37)	.00	$	17295.90	37(	37)	1.94
7	$	38342.70	16(	16)	1.94	$	.00	16(	16)	.00	$	38342.70	16(	16)	1.94
10	$	125139.18	187(	187)	1.94	$	.00	187(	187)	.00	$	125139.18	187(	187)	1.94
TOTAL		900900.51	2042(	1538)	2.98		.00	2042(	1538)	.00		900900.51	2042(	1538)	2.98

FOR ZONE → 4 STORM G SCENARIO 1

USE		TOTAL DAMAGE	NUMBER PARCELS		AVG PERCENT		WATER DAMAGE	NUMBER PARCELS		AVG PERCENT		WIND DAMAGE	NUMBER PARCELS		AVG PERCENT
1	$	390746.73	176(	42)	13.47	$	349453.50	176(	42)	10.51	$	52271.70	176(	42)	3.30
3	$	235.12	2(	2)	1.66	$	.00	2(	2)	.00	$	235.12	2(	2)	1.66
4	$	422.48	4(	4)	6.35	$	359.37	4(	4)	4.50	$	70.10	4(	4)	1.94
7	$	179634.80	56(	55)	4.74	$	106857.00	56(	55)	2.86	$	74914.94	56(	55)	1.94
10	$	36682.75	16(	16)	1.94	$	.00	16(	16)	.00	$	36682.75	16(	16)	1.94
TOTAL		607721.89	254(	120)	10.61		457169.87	254(	120)	7.98		164174.62	254(	120)	2.88

FOR ZONE → 5 STORM G SCENARIO 1

USE		TOTAL DAMAGE	NUMBER PARCELS		AVG PERCENT		WATER DAMAGE	NUMBER PARCELS		AVG PERCENT		WIND DAMAGE	NUMBER PARCELS		AVG PERCENT
1	$	1256437.63	729(	339)	16.91	$	1091812.45	729(	339)	13.14	$	200558.87	729(	339)	3.34
2	$	14141.85	1(	1)	16.73	$	12679.49	1(	1)	15.00	$	1724.41	1(	1)	2.14
3	$	1025118.30	109(	109)	11.04	$	91909.60	109(	109)	9.54	$	17128.28	109(	109)	1.67
4	$	99729.05	52(	52)	9.94	$	80394.87	52(	52)	8.15	$	20897.19	52(	52)	1.94
5	$	4807.66	20(	20)	2.19	$	1697.45	20(	20)	.25	$	3144.16	20(	20)	1.94
7	$	37843.67	6(	6)	5.21	$	28745.00	6(	6)	3.33	$	9644.33	6(	6)	1.94
10	$	13481.51	19(	19)	3.75	$	4544.02	19(	19)	1.84	$	9025.07	19(	19)	1.94
TOTAL		1528959.68	936(	545)	14.48		1311782.87	936(	545)	11.88		257122.81	936(	545)	2.97

FOR ZONE → 6 STORM G SCENARIO 1

USE		TOTAL DAMAGE	NUMBER PARCELS		AVG PERCENT		WATER DAMAGE	NUMBER PARCELS		AVG PERCENT		WIND DAMAGE	NUMBER PARCELS		AVG PERCENT
1	$	15276392.28	1610(	851)	89.49	$	13168201.57	1610(	851)	89.00	$	778276.65	1610(	851)	4.54
2	$	3553778.80	366(	366)	100.00	$	3553778.80	366(	366)	100.00	$	102348.83	366(	366)	2.88
3	$	1034329.00	147(	147)	100.00	$	1034329.00	147(	147)	100.00	$	47579.13	147(	147)	4.60
4	$	2056772.42	564(	564)	97.31	$	2055189.90	564(	564)	97.23	$	58719.65	564(	564)	2.78
5	$	108166.47	12(	12)	31.95	$	101508.42	12(	12)	30.00	$	9406.45	12(	12)	2.78
7	$	810486.80	23(	22)	30.26	$	756148.14	23(	22)	28.26	$	75296.36	23(	22)	2.78
8	$	356.72	1(	1)	31.95	$	334.95	1(	1)	30.00	$	31.04	1(	1)	2.78
9	$	41229.56	2(	2)	31.95	$	38713.20	2(	2)	30.00	$	3587.42	2(	2)	2.78
10	$	499093.50	43(	43)	31.72	$	468551.85	43(	43)	29.77	$	43505.54	43(	43)	2.78
TOTAL		23380545.54	2768(	2009)	91.33		23196755.83	2768(	2009)	90.97		1118751.07	2768(	2009)	3.91

FOR ZONE → 7 STORM G SCENARIO 1

USE		TOTAL DAMAGE	NUMBER PARCELS		AVG PERCENT		WATER DAMAGE	NUMBER PARCELS		AVG PERCENT		WIND DAMAGE	NUMBER PARCELS		AVG PERCENT
1	$	9148309.68	708(	374)	87.61	$	9089851.86	708(	374)	87.02	$	471399.39	708(	374)	4.54
3	$	4158.00	1(	1)	100.00	$	4158.00	1(	1)	100.00	$	191.27	1(	1)	4.60
4	$	590823.61	15(	14)	65.65	$	587836.49	15(	14)	64.67	$	19328.25	15(	14)	2.78
10	$	28002.25	6(	6)	23.84	$	25390.06	6(	6)	21.67	$	3312.20	6(	6)	2.78
TOTAL		9771293.55	730(	396)	86.65		9707244.41	730(	396)	86.04		494231.11	730(	396)	4.49

FOR ZONE → 8 STORM G SCENARIO 1

USE		TOTAL DAMAGE	NUMBER PARCELS		AVG PERCENT		WATER DAMAGE	NUMBER PARCELS		AVG PERCENT		WIND DAMAGE	NUMBER PARCELS		AVG PERCENT
1	$	1172286.45	277(	68)	90.45	$	1166454.18	277(	68)	90.00	$	58841.13	277(	68)	4.54
2	$	13306.00	1(	1)	100.00	$	13306.00	1(	1)	100.00	$	383.21	1(	1)	2.88
3	$	7754.00	2(	2)	100.00	$	7754.00	2(	2)	100.00	$	356.68	2(	2)	4.60
4	$	801312.00	114(	114)	100.00	$	801312.00	114(	114)	100.00	$	22276.47	114(	114)	2.78
5	$	2336.50	1(	1)	31.95	$	2193.90	1(	1)	30.00	$	203.30	1(	1)	2.78
7	$	512872.58	7(	6)	31.95	$	481570.50	7(	6)	30.00	$	44625.53	7(	6)	2.78
TOTAL		2509867.54	402(	193)	92.07		2472590.58	402(	193)	91.72		126686.34	402(	193)	4.00

FOR ZONE → 9 STORM G SCENARIO 1

USE		TOTAL DAMAGE	NUMBER PARCELS		AVG PERCENT		WATER DAMAGE	NUMBER PARCELS		AVG PERCENT		WIND DAMAGE	NUMBER PARCELS		AVG PERCENT
7	$	435099.66	24(	23)	9.91	$	318051.27	24(	23)	7.33	$	125685.72	24(	23)	2.78
TOTAL		435099.66	24(	24)	9.91		318051.27	24(	24)	7.33		125685.72	24(	24)	2.78

FOR ZONE → 10 STORM G SCENARIO 1

USE		TOTAL DAMAGE	NUMBER PARCELS		AVG PERCENT		WATER DAMAGE	NUMBER PARCELS		AVG PERCENT		WIND DAMAGE	NUMBER PARCELS		AVG PERCENT
1	$	661368.43	67(	34)	82.26	$	596716.06	67(	34)	81.42	$	31941.09	67(	34)	4.54
3	$	130491.00	11(	11)	100.00	$	130491.00	11(	11)	100.00	$	6002.39	11(	11)	4.60
4	$	25721.72	1(	1)	36.81	$	24456.95	1(	1)	35.00	$	1942.58	1(	1)	2.78
5	$	601.84	1(	1)	13.47	$	491.48	1(	1)	11.00	$	124.21	1(	1)	2.78
7	$	2677931.22	136(	135)	10.58	$	2027603.56	136(	135)	8.13	$	707303.50	136(	135)	2.67
10	$	10293.87	4(	4)	13.47	$	8406.28	4(	4)	11.00	$	2124.50	4(	4)	2.78
TOTAL		3466408.09	220(	187)	37.07		2797455.32	220(	187)	35.23		749438.46	220(	187)	3.34

FOR ZONE → 11 STORM G SCENARIO 1

USE		TOTAL DAMAGE	NUMBER PARCELS		AVG PERCENT		WATER DAMAGE	NUMBER PARCELS		AVG PERCENT		WIND DAMAGE	NUMBER PARCELS		AVG PERCENT
1	$	6024.44	5(	3)	27.48	$	5480.75	5(	3)	25.00	$	723.46	5(	3)	3.34
3	$	1979.89	1(	1)	41.00	$	1931.60	1(	1)	40.00	$	80.16	1(	1)	1.66
4	$	804.84	1(	1)	19.49	$	743.31	1(	1)	18.00	$	75.16	1(	1)	1.82
7	$	593214.12	58(	57)	6.80	$	436230.85	58(	57)	5.00	$	165385.18	58(	57)	1.91
10	$	57816.18	7(	7)	6.75	$	42931.37	7(	7)	5.00	$	15660.35	7(	7)	1.94
TOTAL		659839.46	72(	70)	8.88		487317.88	72(	70)	7.06		181924.31	72(	70)	1.99

FOR ZONE → 12 STORM G SCENARIO 1

USE		TOTAL DAMAGE	NUMBER PARCELS		AVG PERCENT		WATER DAMAGE	NUMBER PARCELS		AVG PERCENT		WIND DAMAGE	NUMBER PARCELS		AVG PERCENT
1	$	2752.66	5(	3)	3.30	$	.00	5(	3)	.00	$	2752.66	5(	3)	3.30
7	$	83981.31	14(	13)	2.64	$	28954.00	14(	13)	.71	$	55606.39	14(	13)	1.94
10	$	641.81	1(	1)	1.94	$	.00	1(	1)	.00	$	641.81	1(	1)	1.94
TOTAL		87375.79	20(	18)	2.77		28954.00	20(	18)	.50		59000.87	20(	18)	2.28

GRAND TOTAL 43616604.12 7468 51.48

ANNUALIZED LOSS: 43616604.12 WITH FREQUENCY OF STORM COEFFICIENT 1.00

FOR ZONE → 1 — STORM H SCENARIO 1

USE		TOTAL DAMAGE	NUMBER PARCELS	AVG PERCENT		WATER DAMAGE	NUMBER PARCELS	AVG PERCENT		WIND DAMAGE	NUMBER PARCELS	AVG PERCENT
1	$	2064.87	9(2)	2.01	$	.00	9(2)	.00	$	2064.87	9(2)	2.01
TOTAL		2064.87	9(2)	2.01		.00	9(2)	.00		2064.87	9(2)	2.01

FOR ZONE → 3 — STORM H SCENARIO 1

USE		TOTAL DAMAGE	NUMBER PARCELS	AVG PERCENT		WATER DAMAGE	NUMBER PARCELS	AVG PERCENT		WIND DAMAGE	NUMBER PARCELS	AVG PERCENT
1	$	393547.12	1564(1067)	2.01	$	.00	1564(1067)	.00	$	393547.12	1564(1067)	2.01
2	$	14079.41	3(3)	1.20	$	.00	3(3)	.00	$	14079.41	3(3)	1.20
3	$	3398.33	83(83)	.60	$	.00	83(83)	.00	$	3398.33	83(83)	.60
4	$	21134.43	143(143)	1.10	$	.00	143(143)	.00	$	21134.43	143(143)	1.10
5	$	9806.96	37(37)	1.13	$	.00	37(37)	.00	$	9806.96	37(37)	1.10
7	$	21740.71	16(15)	1.10	$	.00	16(15)	.00	$	21740.71	16(15)	1.10
10	$	70955.20	187(187)	1.10	$	.00	187(187)	.00	$	70955.20	187(187)	1.10
TOTAL		534662.16	2033(1536)	1.78		.00	2033(1536)	.00		534662.16	2033(1536)	1.78

FOR ZONE → 4 — STORM H SCENARIO 1

USE		TOTAL DAMAGE	NUMBER PARCELS	AVG PERCENT		WATER DAMAGE	NUMBER PARCELS	AVG PERCENT		WIND DAMAGE	NUMBER PARCELS	AVG PERCENT
1	$	33189.16	189(47)	2.00	$	.00	189(47)	.00	$	33189.16	189(47)	2.00
3	$	84.98	2(2)	.60	$	.00	2(2)	.00	$	84.98	2(2)	.60
4	$	39.75	4(4)	1.10	$	.00	4(4)	.00	$	39.75	4(4)	1.10
7	$	53555.59	68(68)	1.07	$	.00	68(68)	.00	$	53555.59	68(68)	1.07
10	$	45673.41	44(43)	1.00	$	.00	44(43)	.00	$	45673.41	44(43)	1.00
TOTAL		132542.89	307(165)	1.63		.00	307(165)	.00		132542.89	307(165)	1.63

FOR ZONE → 5 — STORM H SCENARIO 1

USE		TOTAL DAMAGE	NUMBER PARCELS	AVG PERCENT		WATER DAMAGE	NUMBER PARCELS	AVG PERCENT		WIND DAMAGE	NUMBER PARCELS	AVG PERCENT
1	$	1423196.62	779(362)	15.71	$	1316103.77	779(362)	13.98	$	133624.77	779(362)	2.[illegible]
2	$	1014.36	1(1)	1.20	$	.00	1(1)	.00	$	1014.36	1(1)	1.20
3	$	63324.30	114(114)	10.19	$	59125.00	114(114)	9.65	$	4554.05	114(114)	.60
4	$	32636.59	53(53)	7.07	$	20592.95	53(53)	6.04	$	12270.93	53(53)	1.[illegible]
5	$	1782.77	20(20)	1.10	$	.00	20(20)	.00	$	1782.77	20(20)	1.10
7	$	87186.80	8(7)	5.18	$	75495.30	8(7)	4.13	$	12514.54	8(7)	1.[illegible]
10	$	11528.80	21(21)	3.45	$	6164.10	21(21)	2.38	$	5432.51	21(21)	1.[illegible]
TOTAL		1620670.2[illegible]	996(579)	13.97		1477481.12	996(579)	12.44		171193.92	996(579)	1.75

FOR ZONE → 6 — STORM H SCENARIO 1

USE		TOTAL DAMAGE	NUMBER PARCELS	AVG PERCENT		WATER DAMAGE	NUMBER PARCELS	AVG PERCENT		WIND DAMAGE	NUMBER PARCELS	AVG PERCENT
1	$	10344162.19	1567(829)	65.78	$	10157633.32	1567(829)	64.76	$	481291.55	1567(829)	2.9[illegible]
2	$	1459892.33	366(366)	41.08	$	1421511.52	366(366)	40.00	$	63968.02	366(366)	1.[illegible]
3	$	1034329.00	147(147)	100.00	$	1034329.00	147(147)	100.00	$	11377.62	147(147)	1.10
4	$	882156.31	562(562)	43.91	$	860906.02	562(562)	42.02	$	35787.20	562(562)	1.7[illegible]
5	$	55626.61	12(12)	16.44	$	50754.21	12(12)	15.00	$	5752.14	12(12)	1.70
7	$	361998.81	23(22)	13.45	$	321493.32	23(22)	11.96	$	46044.53	23(22)	1.70
8	$	183.55	1(1)	16.44	$	167.48	1(1)	15.00	$	18.98	1(1)	1.70
9	$	21214.83	2(2)	16.44	$	19356.60	2(2)	15.00	$	2193.75	2(2)	1.70
10	$	234164.72	43(43)	15.75	$	211206.78	43(43)	14.30	$	26604.11	43(43)	1.70
TOTAL		14393728.36	2723(1985)	58.11		14076758.24	2723(1985)	57.12		673037.91	2723(1985)	2.37

FOR ZONE → 7 — STORM H SCENARIO 1

USE		TOTAL DAMAGE	NUMBER PARCELS	AVG PERCENT		WATER DAMAGE	NUMBER PARCELS	AVG PERCENT		WIND DAMAGE	NUMBER PARCELS	AVG PERCENT
1	$	5368471.90	708(374)	48.65	$	5218690.76	708(374)	47.12	$	301114.15	708(374)	2.9[illegible]
3	$	3952.59	1(1)	95.06	$	3950.10	1(1)	95.00	$	45.74	1(1)	1.10
4	$	220437.14	15(14)	23.33	$	212200.73	15(14)	22.00	$	11819.44	15(14)	1.70
10	$	9428.37	6(6)	8.26	$	7526.49	6(6)	6.67	$	2025.44	6(6)	1.7[illegible]
TOTAL		5602290.00	730(396)	47.86		5442368.08	730(396)	46.34		315004.76	730(396)	2.86

FOR ZONE → 8 — STORM H SCENARIO 1

USE		TOTAL DAMAGE	NUMBER PARCELS	AVG PERCENT		WATER DAMAGE	NUMBER PARCELS	AVG PERCENT		WIND DAMAGE	NUMBER PARCELS	AVG PERCENT
1	$	481506.39	277(68)	75.73	$	472645.15	277(68)	75.00	$	37585.75	277(68)	2.9[illegible]
2	$	5466.10	1(1)	41.08	$	5322.40	1(1)	40.00	$	239.51	1(1)	1.8[illegible]
3	$	7754.00	2(2)	100.00	$	7754.00	2(2)	100.00	$	85.29	2(2)	1.10
4	$	328698.18	114(114)	41.02	$	320524.80	114(114)	40.00	$	13622.30	114(114)	1.70
5	$	1202.26	1(1)	16.44	$	1096.95	1(1)	15.00	$	124.32	1(1)	1.70
7	$	263000.63	7(6)	16.44	$	240785.25	7(6)	15.00	$	27289.00	7(6)	1.70
TOTAL		1588527.57	402(193)	64.74		1447528.55	402(193)	63.92		78946.17	402(193)	2.52

FOR ZONE → 9 — STORM H SCENARIO 1

USE		TOTAL DAMAGE	NUMBER PARCELS	AVG PERCENT		WATER DAMAGE	NUMBER PARCELS	AVG PERCENT		WIND DAMAGE	NUMBER PARCELS	AVG PERCENT
7	$	79183.42	24(23)	2.19	$	2364.66	24(23)	.50	$	76858.17	24(23)	1.70
TOTAL		79183.42	24(24)	2.19		2364.66	24(24)	.50		76858.17	24(24)	1.70

FOR ZONE → 10 — STORM H SCENARIO 1

USE		TOTAL DAMAGE	NUMBER PARCELS		AVG PERCENT		WATER DAMAGE	NUMBER PARCELS		AVG PERCENT		WIND DAMAGE	NUMBER PARCELS		AVG PERCENT
1	$	308324.35	67(	34)	41.89	$	296563.99	67(	34)	40.15	$	20402.90	67(	34)	[illegible]
3	$	91774.32	11(	11)	70.33	$	91343.70	11(	11)	70.00	$	1435.40	11(	11)	[illegible]
4	$	16302.30	1(	1)	23.33	$	15372.94	1(	1)	22.00	$	1187.91	1(	1)	[illegible]
5	$	383.35	1(	1)	8.58	$	312.76	1(	1)	7.00	$	75.96	1(	1)	[illegible]
7	$	1403456.82	172(	171)	4.48	$	883879.25	172(	171)	3.02	$	534330.43	172(	171)	[illegible]
10	$	6378.57	4(	4)	7.85	$	5167.48	4(	4)	6.25	$	1299.15	4(	4)	[illegible]
TOTAL		1826619.72	256(	223)	17.24		1292580.11	256(	223)	15.75		558731.75	256(	223)	1.86

FOR ZONE → 11 — STORM H SCENARIO 1

USE		TOTAL DAMAGE	NUMBER PARCELS		AVG PERCENT		WATER DAMAGE	NUMBER PARCELS		AVG PERCENT		WIND DAMAGE	NUMBER PARCELS		AVG PERCENT
1	$	416670.48	94(	44)	36.20	$	401678.10	94(	44)	34.89	$	22274.66	94(	44)	[illegible]
3	$	167.65	4(	4)	.65	$	.00	4(	4)	.00	$	167.65	4(	4)	[illegible]
4	$	3079.71	10(	10)	9.00	$	2875.95	10(	10)	8.00	$	235.80	10(	10)	[illegible]
7	$	677691.73	189(	188)	1.69	$	271240.28	189(	188)	.65	$	409193.56	189(	188)	[illegible]
10	$	56020.17	28(	28)	1.78	$	11216.90	28(	28)	.82	$	44925.80	26(	28)	[illegible]
TOTAL		1153029.71	325(	275)	11.89		687211.23	325(	275)	10.78		476797.48	325(	275)	1.31

FOR ZONE → 12 — STORM H SCENARIO 1

USE		TOTAL DAMAGE	NUMBER PARCELS		AVG PERCENT		WATER DAMAGE	NUMBER PARCELS		AVG PERCENT		WIND DAMAGE	NUMBER PARCELS		AVG PERCENT
1	$	1676.62	5(	3)	2.01	$	.00	5(	3)	.00	$	1676.62	5(	3)	[illegible]
7	$	48728.08	14(	13)	1.52	$	17372.40	14(	13)	.43	$	31529.40	14(	13)	[illegible]
10	$	363.91	1(	1)	1.10	$	.00	1(	1)	.30	$	363.91	1(	1)	[illegible]
TOTAL		50768.61	20(	18)	1.69		17372.40	20(	18)	.30		33369.93	20(	18)	1.33

GRAND TOTAL 27113715.02 7825 31.39

ANNUALIZED LOSS: 27113715.02 WITH FREQUENCY OF STORM COEFFICIENT 1.00

FOR ZONE → 0 — STORM I SCENARIO 1

USE		TOTAL DAMAGE	NUMBER PARCELS		AVG PERCENT		WATER DAMAGE	NUMBER PARCELS		AVG PERCENT		WIND DAMAGE	NUMBER PARCELS		AVG PERCENT
1	$	546397.00	43(	22)	100.00	$	546397.00	43(	22)	100.00	$	.30	43(	22)	[illegible]
4	$	7088.00	2(	2)	100.00	$	7088.00	2(	2)	100.00	$	.00	2(	2)	[illegible]
TOTAL		553485.00	45(	24)	100.00		553485.00	45(	24)	100.00		.00	45(	24)	.00

FOR ZONE → 3 — STORM I SCENARIO 1

USE		TOTAL DAMAGE	NUMBER PARCELS		AVG PERCENT		WATER DAMAGE	NUMBER PARCELS		AVG PERCENT		WIND DAMAGE	NUMBER PARCELS		AVG PERCENT
1	$	3786667.35	1565(	1067)	19.33	$	2936918.84	1565(	1067)	14.99	$	998552.40	1565(	1067)	[illegible]
2	$	94918.68	3(	3)	8.09	$	58664.20	3(	3)	5.00	$	36131.73	3(	3)	[illegible]
3	$	170256.53	83(	83)	30.06	$	141597.25	83(	83)	25.00	$	38231.26	83(	83)	[illegible]
4	$	246784.76	145(	145)	12.71	$	192131.14	145(	145)	9.86	$	60609.68	145(	145)	[illegible]
5	$	54027.41	37(	37)	6.06	$	26746.24	37(	37)	3.00	$	28083.55	37(	37)	[illegible]
7	$	119771.54	16(	15)	6.06	$	59252.84	16(	15)	3.00	$	62257.48	16(	15)	[illegible]
10	$	390898.66	187(	187)	6.06	$	193514.19	187(	187)	3.00	$	203189.90	187(	187)	[illegible]
TOTAL		4863324.93	2036(	1538)	17.72		3608864.70	2036(	1538)	13.61		1429056.01	2036(	1538)	4.80

FOR ZONE → 4 — STORM I SCENARIO 1

USE		TOTAL DAMAGE	NUMBER PARCELS		AVG PERCENT		WATER DAMAGE	NUMBER PARCELS		AVG PERCENT		WIND DAMAGE	NUMBER PARCELS		AVG PERCENT
1	$	289813.63	189(	47)	11.48	$	216581.70	189(	47)	6.75	$	84178.96	189(	47)	[illegible]
3	$	956.07	2(	2)	6.75	$	.00	2(	2)	.00	$	956.07	2(	2)	[illegible]
4	$	463.97	4(	4)	12.84	$	361.35	4(	4)	10.00	$	113.83	4(	4)	[illegible]
7	$	343186.73	81(	81)	4.69	$	106844.31	81(	81)	1.63	$	239547.75	81(	81)	[illegible]
10	$	178838.52	44(	43)	4.42	$	44396.71	44(	43)	1.50	$	135773.71	44(	43)	[illegible]
TOTAL		813258.92	320(	178)	8.78		368184.07	320(	178)	4.73		460570.32	320(	178)	4.27

FOR ZONE → 5 — STORM I SCENARIO 1

USE		TOTAL DAMAGE	NUMBER PARCELS		AVG PERCENT		WATER DAMAGE	NUMBER PARCELS		AVG PERCENT		WIND DAMAGE	NUMBER PARCELS		AVG PERCENT
1	$	2325068.03	825(	380)	27.28	$	2273843.74	825(	380)	23.37	$	367094.26	825(	380)	[illegible]
2	$	6838.47	1(	1)	8.09	$	4226.50	1(	1)	5.00	$	2747.22	1(	1)	[illegible]
3	$	142016.05	114(	114)	18.00	$	97358.50	114(	114)	12.06	$	51233.07	114(	114)	[illegible]
4	$	121253.09	54(	54)	21.80	$	89472.10	54(	54)	19.26	$	34583.23	54(	54)	[illegible]
5	$	6093.12	20(	20)	3.30	$	1018.47	20(	20)	.15	$	5105.21	20(	20)	[illegible]
7	$	293798.17	9(	8)	17.14	$	264685.30	9(	8)	14.44	$	37415.92	9(	8)	[illegible]
10	$	64388.07	23(	23)	10.86	$	47039.96	23(	23)	7.96	$	18822.13	23(	23)	[illegible]
TOTAL		3159455.00	1046(	601)	25.06		2777644.57	1046(	601)	21.05		517000.98	1046(	601)	5.08

FOR ZONE → 6 — STORM I SCENARIO 1

USE		TOTAL DAMAGE	NUMBER PARCELS		AVG PERCENT		WATER DAMAGE	NUMBER PARCELS		AVG PERCENT		WIND DAMAGE	NUMBER PARCELS		AVG PERCENT
1	$	15957695.13	1567(	829)	95.68	$	15804726.23	1567(	829)	95.26	$	1480386.44	1567(	829)	[illegible]
2	$	3553778.80	366(	366)	100.00	$	3553778.80	366(	366)	100.00	$	204697.66	366(	366)	[illegible]
3	$	1034329.00	147(	147)	100.00	$	1034329.00	147(	147)	100.00	$	227552.38	147(	147)	[illegible]
4	$	2105129.50	562(	562)	100.00	$	2105129.50	562(	562)	100.00	$	119150.33	562(	562)	[illegible]
5	$	130878.19	12(	12)	38.68	$	118426.49	12(	12)	35.00	$	19151.26	12(	12)	[illegible]
7	$	1230743.91	23(	22)	42.58	$	1142674.24	23(	22)	39.13	$	153301.21	23(	22)	[illegible]
8	$	431.86	1(	1)	38.68	$	390.78	1(	1)	35.00	$	63.19	1(	1)	[illegible]
9	$	49914.22	2(	2)	38.68	$	45165.40	2(	2)	35.00	$	7303.49	2(	2)	[illegible]
10	$	607724.36	43(	43)	39.01	$	550290.40	43(	43)	35.45	$	88576.33	43(	43)	[illegible]
TOTAL		24670624.96	2723(	1985)	95.73		24444310.83	2723(	1985)	95.38		2300182.39	2723(	1985)	8.43

FOR ZONE → 7 STORM 1 SCENARIO 1

USE		TOTAL DAMAGE	NUMBER PARCELS		AVG PERCENT		WATER DAMAGE	NUMBER PARCELS		AVG PERCENT		WIND DAMAGE	NUMBER PARCELS		AVG PERCENT
1	$	10343246.40	708(	374)	100.00	$	10383246.40	708(	374)	100.00	$	926185.58	708(	374)	8.92
3	$	4158.00	1(	1)	100.00	$	4158.00	1(	1)	100.00	$	914.76	1(	1)	22.00
4	$	695260.90	15(	14)	100.00	$	695260.90	15(	14)	100.00	$	39351.77	15(	14)	5.66
10	$	58801.50	6(	6)	49.59	$	55184.01	6(	6)	46.67	$	6743.54	6(	6)	5.56
TOTAL		11141466.80	730(	396)	99.59		11137849.31	730(	396)	99.56		973195.64	730(	396)	8.84

FOR ZONE → 8 STORM 1 SCENARIO 1

USE		TOTAL DAMAGE	NUMBER PARCELS		AVG PERCENT		WATER DAMAGE	NUMBER PARCELS		AVG PERCENT		WIND DAMAGE	NUMBER PARCELS		AVG PERCENT
1	$	1296060.20	277(	68)	100.00	$	1296060.20	277(	68)	100.00	$	115608.57	277(	68)	8.92
2	$	13306.00	1(	1)	100.00	$	13306.00	1(	1)	100.00	$	766.43	1(	1)	5.76
3	$	7754.00	2(	2)	100.00	$	7754.00	2(	2)	100.00	$	1705.98	2(	2)	22.00
4	$	801312.00	114(	114)	100.00	$	801312.00	114(	114)	100.00	$	45354.26	114(	114)	5.66
5	$	4208.63	1(	1)	57.55	$	4022.15	1(	1)	55.00	$	413.92	1(	1)	5.56
7	$	923812.74	7(	6)	57.55	$	882879.25	7(	6)	55.00	$	90856.30	7(	6)	5.56
TOTAL		3046453.57	402(	193)	99.16		3005333.60	402(	193)	99.10		254705.35	402(	193)	7.99

FOR ZONE → 9 STORM 1 SCENARIO 1

USE		TOTAL DAMAGE	NUMBER PARCELS		AVG PERCENT		WATER DAMAGE	NUMBER PARCELS		AVG PERCENT		WIND DAMAGE	NUMBER PARCELS		AVG PERCENT
7	$	768422.38	24(	23)	17.14	$	543316.50	24(	23)	12.17	$	255892.51	24(	23)	5.66
TOTAL		768422.38	24(	24)	17.14		543316.50	24(	24)	12.17		255892.51	24(	24)	5.66

FOR ZONE → 10 STORM 1 SCENARIO 1

USE		TOTAL DAMAGE	NUMBER PARCELS		AVG PERCENT		WATER DAMAGE	NUMBER PARCELS		AVG PERCENT		WIND DAMAGE	NUMBER PARCELS		AVG PERCENT
1	$	702296.05	67(	34)	97.61	$	702173.30	67(	34)	96.72	$	62756.51	67(	34)	8.92
3	$	130491.00	11(	11)	100.00	$	130491.00	11(	11)	100.00	$	28708.02	11(	11)	22.00
4	$	46803.61	1(	1)	65.99	$	45420.05	1(	1)	65.00	$	3955.04	1(	1)	5.66
5	$	758.67	1(	1)	16.99	$	536.16	1(	1)	12.00	$	252.89	1(	1)	5.66
7	$	4640867.01	172(	171)	13.71	$	3034109.94	172(	171)	9.17	$	1767838.32	172(	171)	5.13
10	$	13320.15	4(	4)	18.49	$	9534.42	4(	4)	13.50	$	4325.41	4(	4)	5.56
TOTAL		5534476.49	256(	223)	39.51		3922164.87	256(	223)	36.28		1867836.18	256(	223)	6.79

FOR ZONE → 11 STORM 1 SCENARIO 1

USE		TOTAL DAMAGE	NUMBER PARCELS		AVG PERCENT		WATER DAMAGE	NUMBER PARCELS		AVG PERCENT		WIND DAMAGE	NUMBER PARCELS		AVG PERCENT
1	$	408867.60	57(	28)	57.63	$	395283.25	57(	28)	55.35	$	33710.75	57(	28)	5.11
3	$	8399.37	4(	4)	30.06	$	6985.50	4(	4)	25.00	$	1886.09	4(	4)	6.75
4	$	9870.52	9(	9)	16.98	$	8509.84	9(	9)	14.22	$	1238.92	9(	9)	3.12
7	$	2702207.03	188(	187)	6.69	$	1502426.26	168(	187)	3.63	$	1247119.68	188(	187)	3.16
10	$	160727.55	26(	26)	4.00	$	28026.87	26(	26)	1.12	$	13344.32	26(	26)	2.92
TOTAL		3290072.06	284(	255)	17.32		1941631.72	284(	255)	14.42		1417499.75	284(	255)	3.59

FOR ZONE → 12 STORM 1 SCENARIO 1

USE		TOTAL DAMAGE	NUMBER PARCELS		AVG PERCENT		WATER DAMAGE	NUMBER PARCELS		AVG PERCENT		WIND DAMAGE	NUMBER PARCELS		AVG PERCENT
1	$	4254.11	5(	3)	5.10	$	.00	5(	3)	.00	$	4254.11	5(	3)	5.10
7	$	135167.43	14(	13)	4.25	$	46326.40	14(	13)	1.14	$	93288.73	14(	13)	3.15
10	$	1042.11	1(	1)	3.15	$	.00	1(	1)	.00	$	1042.11	1(	1)	3.15
TOTAL		140463.66	20(	18)	4.41		46326.40	20(	18)	.80		95584.96	20(	18)	3.64

GRAND TOTAL 58613941.76 7886 58.12

ANNUALIZED LOSS: 58613941.76 WITH FREQUENCY OF STORM COEFFICIENT 1.00

FOR ZONE → 3 STORM 1 SCENARIO 1

USE		TOTAL DAMAGE	NUMBER PARCELS		AVG PERCENT		WATER DAMAGE	NUMBER PARCELS		AVG PERCENT		WIND DAMAGE	NUMBER PARCELS		AVG PERCENT
1	$	4127654.24	1564(	1067)	20.65	$	3078114.24	1564(	1067)	15.54	$	1274589.41	1564(	1067)	6.16
2	$	94918.68	3(	3)	8.09	$	58664.20	3(	3)	5.00	$	38131.73	3(	3)	3.25
3	$	317334.06	83(	83)	52.81	$	173140.90	83(	83)	29.88	$	234327.62	83(	83)	37.06
4	$	251187.46	143(	143)	13.81	$	193423.17	143(	143)	10.28	$	64332.78	143(	143)	3.96
5	$	58874.45	37(	37)	6.49	$	27354.02	37(	37)	3.05	$	32565.93	37(	37)	3.55
7	$	333198.17	16(	16)	16.03	$	86054.80	16(	16)	4.25	$	259626.94	16(	16)	12.37
10	$	415472.33	187(	187)	7.00	$	196595.53	187(	187)	3.12	$	225914.77	187(	187)	4.32
TOTAL		5598639.40	2033(	1536)	19.92		3813346.85	2033(	1536)	14.28		2129489.17	2033(	1536)	7.07

FOR ZONE → 4 STORM 1 SCENARIO 1

USE		TOTAL DAMAGE	NUMBER PARCELS		AVG PERCENT		WATER DAMAGE	NUMBER PARCELS		AVG PERCENT		WIND DAMAGE	NUMBER PARCELS		AVG PERCENT
1	$	1348124.81	189(	47)	73.98	$	1250582.25	189(	47)	65.79	$	405364.74	189(	47)	24.37
3	$	14164.00	2(	2)	100.00	$	12747.60	2(	2)	90.00	$	14164.00	2(	2)	100.00
4	$	1386.88	4(	4)	33.91	$	901.39	4(	4)	19.50	$	646.82	4(	4)	17.96
7	$	1731301.88	81(	81)	23.29	$	474482.87	81(	81)	7.05	$	1340023.82	81(	81)	17.42
10	$	821313.94	44(	43)	18.11	$	128393.83	44(	43)	3.07	$	714797.01	44(	43)	15.54
TOTAL		3916291.51	320(	178)	53.11		1867107.95	320(	178)	41.87		2474996.38	320(	178)	21.79

FOR ZONE → 5 STORM J SCENARIO 1

USE		TOTAL DAMAGE	NUMBER PARCELS		AVG PERCENT		WATER DAMAGE	NUMBER PARCELS		AVG PERCENT		WIND DAMAGE	NUMBER PARCELS		AVG PERCENT
1	$	5940055.07	816(	378)	81.33	$	5562024.56	816(	378)	75.22	$	1748965.69	816(	378)	24.6[illegible]
2	$	39390.93	1(	1)	46.60	$	29585.47	1(	1)	35.00	$	15088.59	1(	1)	17.8[illegible]
3	$	759008.50	114(	114)	100.00	$	704343.55	114(	114)	91.93	$	759008.50	114(	114)	100.0[illegible]
4	$	508148.93	54(	54)	55.15	$	379376.90	54(	54)	45.37	$	196520.56	54(	54)	17.9[illegible]
5	$	40215.29	20(	20)	24.55	$	13644.58	20(	20)	8.10	$	29010.53	20(	20)	17.9[illegible]
7	$	833426.78	9(	8)	54.57	$	756139.78	9(	8)	44.67	$	212617.45	9(	8)	17.[illegible]
10	$	240274.56	23(	23)	63.93	$	162371.81	23(	23)	28.04	$	106957.51	23(	23)	17.[illegible]
TOTAL		8360520.07	1037(	599)	79.76		7607856.65	1037(	599)	72.86		3068168.83	1037(	599)	32.24

FOR ZONE → 6 STORM J SCENARIO 1

USE		TOTAL DAMAGE	NUMBER PARCELS		AVG PERCENT		WATER DAMAGE	NUMBER PARCELS		AVG PERCENT		WIND DAMAGE	NUMBER PARCELS		AVG PERCENT
1	$	16338688.23	1567(	829)	97.86	$	16174425.80	1567(	829)	96.49	$	6662583.84	1567(	829)	38.94
2	$	3538771.40	366(	366)	99.62	$	3532091.80	366(	366)	99.45	$	1094563.87	366(	366)	30.8[illegible]
3	$	1034329.00	147(	147)	100.00	$	1025554.00	147(	147)	99.32	$	1034329.00	147(	147)	100.0[illegible]
4	$	1985628.39	562(	562)	98.16	$	1931486.50	562(	562)	97.33	$	656379.38	562(	562)	31.1[illegible]
5	$	290615.21	12(	12)	84.81	$	268969.24	12(	12)	77.92	$	105501.08	12(	12)	31.1[illegible]
7	$	2499526.92	23(	22)	88.78	$	2404767.61	23(	22)	83.70	$	844510.92	23(	22)	31.1[illegible]
9	$	1001.28	1(	1)	89.68	$	949.02	1(	1)	85.00	$	344.12	1(	1)	31.1[illegible]
9	$	113726.66	2(	2)	89.68	$	109687.40	2(	2)	85.00	$	40235.92	2(	2)	31.1[illegible]
10	$	1400797.35	43(	43)	89.76	$	1326357.17	43(	43)	85.12	$	437950.63	43(	43)	31.1[illegible]
TOTAL		27205084.43	2723(	1985)	98.00		26774288.54	2723(	1985)	96.83		10726402.77	2723(	1985)	39.31

FOR ZONE → 7 STORM J SCENARIO 1

USE		TOTAL DAMAGE	NUMBER PARCELS		AVG PERCENT		WATER DAMAGE	NUMBER PARCELS		AVG PERCENT		WIND DAMAGE	NUMBER PARCELS		AVG PERCENT
1	$	10383246.40	708(	374)	100.00	$	10383246.40	708(	374)	100.00	$	4043236.15	708(	374)	38.94
3	$	4158.00	1(	1)	100.00	$	4158.00	1(	1)	100.00	$	4158.00	1(	1)	100.0[illegible]
4	$	695260.90	15(	14)	100.00	$	695260.90	15(	14)	100.00	$	216782.35	15(	14)	31.1[illegible]
10	$	113106.06	6(	6)	95.41	$	110368.02	6(	6)	93.33	$	37149.14	6(	6)	31.1[illegible]
TOTAL		11195771.36	730(	396)	99.96		11193033.32	730(	396)	99.95		4301325.53	730(	396)	38.80

FOR ZONE → 8 STORM J SCENARIO 1

USE		TOTAL DAMAGE	NUMBER PARCELS		AVG PERCENT		WATER DAMAGE	NUMBER PARCELS		AVG PERCENT		WIND DAMAGE	NUMBER PARCELS		AVG PERCENT
1	$	1296[illegible]0.20	277(	68)	100.00	$	1296[illegible]0.20	277(	68)	100.00	$	504685.84	277(	68)	38.94
2	$	13306.00	1(	1)	100.00	$	13306.00	1(	1)	100.00	$	4098.25	1(	1)	30.8[illegible]
3	$	7754.00	2(	2)	100.00	$	7754.00	2(	2)	100.00	$	7754.00	2(	2)	100.0[illegible]
4	$	801312.00	114(	114)	100.00	$	801312.00	114(	114)	100.00	$	249849.08	114(	114)	31.1[illegible]
5	$	7313.00	1(	1)	100.00	$	7313.00	1(	1)	100.00	$	2280.19	1(	1)	31.1[illegible]
7	$	1605235.00	7(	6)	100.00	$	1605235.00	7(	6)	100.00	$	500512.27	7(	6)	31.1[illegible]
TOTAL		3730980.20	402(	193)	100.00		3730980.20	402(	193)	100.00		1269179.64	402(	193)	36.87

FOR ZONE → 9 STORM J SCENARIO 1

USE		TOTAL DAMAGE	NUMBER PARCELS		AVG PERCENT		WATER DAMAGE	NUMBER PARCELS		AVG PERCENT		WIND DAMAGE	NUMBER PARCELS		AVG PERCENT
7	$	2032584.22	24(	23)	45.11	$	905396.13	24(	23)	20.25	$	1409669.31	24(	23)	31.1[illegible]
TOTAL		2032584.22	24(	24)	45.11		905396.13	24(	24)	20.25		1409669.31	24(	24)	31.18

FOR ZONE → 10 STORM J SCENARIO 1

USE		TOTAL DAMAGE	NUMBER PARCELS		AVG PERCENT		WATER DAMAGE	NUMBER PARCELS		AVG PERCENT		WIND DAMAGE	NUMBER PARCELS		AVG PERCENT
1	$	703548.30	67(	34)	100.00	$	703548.30	67(	34)	100.00	$	273961.71	67(	34)	38.94
3	$	130491.00	11(	11)	100.00	$	130491.00	11(	11)	100.00	$	130491.00	11(	11)	100.0[illegible]
4	$	69877.00	1(	1)	100.00	$	69877.00	1(	1)	100.00	$	21787.65	1(	1)	31.1[illegible]
5	$	2007.92	1(	1)	44.94	$	803.60	1(	1)	20.00	$	1393.12	1(	1)	31.1[illegible]
7	$	13897623.12	172(	171)	39.64	$	6153592.41	172(	171)	17.77	$	9425912.33	172(	171)	26.3[illegible]
10	$	34720.13	4(	4)	46.49	$	15830.04	4(	4)	22.25	$	23827.97	4(	4)	31.1[illegible]
TOTAL		14838267.48	256(	223)	58.40		7374232.35	256(	223)	43.22		9877374.28	256(	223)	33.26

FOR ZONE → 11 STORM J SCENARIO 1

USE		TOTAL DAMAGE	NUMBER PARCELS		AVG PERCENT		WATER DAMAGE	NUMBER PARCELS		AVG PERCENT		WIND DAMAGE	NUMBER PARCELS		AVG PERCENT
1	$	650637.84	57(	28)	97.09	$	647249.60	57(	28)	96.14	$	162935.27	57(	28)	24.6[illegible]
3	$	27942.00	4(	4)	100.00	$	27942.00	4(	4)	100.00	$	27942.00	4(	4)	100.0[illegible]
4	$	25657.93	9(	9)	51.50	$	22715.08	9(	9)	41.22	$	6965.38	9(	9)	17.54
7	$	10037540.07	188(	187)	25.37	$	4221860.86	188(	187)	10.53	$	6524748.92	188(	187)	16.51
10	$	942957.38	26(	26)	21.21	$	312964.93	26(	26)	7.42	$	676198.77	26(	26)	14.91
TOTAL		11684735.22	284(	255)	41.26		5232672.47	284(	255)	29.66		7398790.03	284(	255)	19.27

FOR ZONE → 13 STORM J SCENARIO 1

USE		TOTAL DAMAGE	NUMBER PARCELS		AVG PERCENT		WATER DAMAGE	NUMBER PARCELS		AVG PERCENT		WIND DAMAGE	NUMBER PARCELS		AVG PERCENT
1	$	61417.73	5(	3)	73.63	$	54219.10	5(	3)	65.00	$	20561.55	5(	3)	24.6[illegible]
7	$	734682.91	14(	13)	25.29	$	269840.32	14(	13)	9.00	$	513069.31	14(	13)	17.9[illegible]
10	$	8095.41	1(	1)	24.47	$	2646.64	1(	1)	8.00	$	5921.86	1(	1)	17.9[illegible]
TOTAL		804196.05	20(	18)	37.34		326706.06	20(	18)	22.95		539552.72	20(	18)	19.59

GRAND TOTAL 90675401.18 7829 70.09

ANNUALIZED LOSS: 90675401.18 WITH FREQUENCY OF STORM COEFFICIENT 1.00

FOR ZONE → 0 — STORM K SCENARIO 1

USE	TOTAL DAMAGE	NUMBER PARCELS	AVG PERCENT	WATER DAMAGE	NUMBER PARCELS	AVG PERCENT	WIND DAMAGE	NUMBER PARCELS	AVG PERCENT
1	$ 1504354.90	1341(687)	8.92	$ .00	1341(687)	.00	$ 1504354.90	1341(687)	8.92
2	$ 766.43	1(1)	5.76	$ .00	1(1)	.00	$ 766.43	1(1)	5.76
3	$ 2620.64	3(3)	22.00	$ .00	3(3)	.00	$ 2620.64	3(3)	22.00
4	$ 96730.47	169(169)	5.66	$ .00	169(169)	.00	$ 96730.47	169(169)	5.66
5	$ 413.92	1(1)	5.66	$ .00	1(1)	.00	$ 413.92	1(1)	5.66
7	$ 1466439.93	130(130)	5.66	$ .00	130(130)	.00	$ 1466439.93	130(130)	5.66
10	$ 15026.17	11(11)	5.66	$ .00	11(11)	.00	$ 15026.17	11(11)	5.66
TOTAL	3086352.45	1656(1002)	8.33	.00	1656(1002)	.00	3086352.45	1656(1002)	8.33

FOR ZONE → 3 — STORM K SCENARIO 1

USE	TOTAL DAMAGE	NUMBER PARCELS	AVG PERCENT	WATER DAMAGE	NUMBER PARCELS	AVG PERCENT	WIND DAMAGE	NUMBER PARCELS	AVG PERCENT
1	$ 8202762.88	1565(1067)	42.21	$ 4783851.73	1565(1067)	24.50	$ 4550299.61	1565(1067)	23.56
2	$ 3539979.78	3(3)	30.17	$ 175992.60	3(3)	15.06	$ 209431.19	3(3)	17.35
3	$ 419311.47	83(83)	77.25	$ 195011.95	83(83)	35.12	$ 370292.64	83(83)	69.07
4	$ 622858.41	145(145)	31.23	$ 343781.45	145(145)	17.37	$ 340191.64	145(145)	16.96
5	$ 191381.22	37(37)	21.59	$ 43969.29	37(37)	4.95	$ 155103.53	37(37)	17.50
7	$ 221585.17	16(15)	12.04	$ 72059.44	16(15)	3.75	$ 156431.16	16(15)	8.98
10	$ 1395683.63	187(187)	21.10	$ 319968.93	187(187)	4.91	$ 1131909.90	187(187)	17.33
TOTAL	11407562.57	2036(1538)	40.79	5934635.39	2036(1538)	22.09	6913639.58	2036(1538)	24.14

FOR ZONE → 4 — STORM K SCENARIO 1

USE	TOTAL DAMAGE	NUMBER PARCELS	AVG PERCENT	WATER DAMAGE	NUMBER PARCELS	AVG PERCENT	WIND DAMAGE	NUMBER PARCELS	AVG PERCENT
1	$ 453082.08	189(47)	22.99	$ 388596.05	189(47)	18.86	$ 84178.96	189(47)	5.37
3	$ 4257.70	2(2)	30.06	$ 3541.00	2(2)	25.00	$ 956.07	2(2)	6.75
4	$ 743.66	4(4)	29.59	$ 650.43	4(4)	18.00	$ 113.83	4(4)	3.15
7	$ 362126.71	68(68)	7.02	$ 213174.98	68(68)	4.04	$ 155457.43	68(68)	3.13
10	$ 267794.36	44(43)	6.34	$ 136137.63	44(43)	3.48	$ 135773.71	44(43)	2.97
TOTAL	1088004.50	307(165)	17.98	742100.09	307(165)	13.40	376479.99	307(165)	4.32

FOR ZONE → 5 — STORM K SCENARIO 1

USE	TOTAL DAMAGE	NUMBER PARCELS	AVG PERCENT	WATER DAMAGE	NUMBER PARCELS	AVG PERCENT	WIND DAMAGE	NUMBER PARCELS	AVG PERCENT
1	$ 3154186.87	825(380)	37.36	$ 2936553.00	825(380)	33.99	$ 307694.20	825(380)	5.16
2	$ 15012.51	1(1)	17.76	$ 12679.49	1(1)	15.00	$ 2747.22	1(1)	3.25
3	$ 290905.45	114(114)	38.16	$ 257035.98	114(114)	33.68	$ 51233.37	114(114)	6.75
4	$ 210087.41	54(54)	27.62	$ 181189.21	54(54)	25.26	$ 34583.23	54(54)	3.15
5	$ 10476.66	20(20)	6.16	$ 5541.08	20(20)	3.10	$ 5105.21	20(20)	3.15
7	$ 299900.61	9(8)	18.43	$ 270976.48	9(8)	15.78	$ 37415.92	9(8)	3.15
10	$ 76721.68	23(23)	12.84	$ 59757.59	23(23)	10.06	$ 18822.13	23(23)	3.15
TOTAL	4057291.19	1046(601)	35.63	3723732.82	1046(601)	32.21	517000.98	1046(601)	5.08

FOR ZONE → 6 — STORM K SCENARIO 1

USE	TOTAL DAMAGE	NUMBER PARCELS	AVG PERCENT	WATER DAMAGE	NUMBER PARCELS	AVG PERCENT	WIND DAMAGE	NUMBER PARCELS	AVG PERCENT
1	$ 11700288.53	1287(621)	94.74	$ 11037319.63	1287(621)	94.22	$ 1100625.77	1287(621)	8.94
2	$ 3553778.80	366(366)	100.00	$ 3553778.80	366(366)	100.00	$ 204697.66	366(366)	5.76
3	$ 1034329.00	147(147)	100.00	$ 1034329.00	147(147)	100.00	$ 227552.38	147(147)	22.00
4	$ 1969648.50	525(525)	100.00	$ 1969648.50	525(525)	100.00	$ 111482.11	525(525)	5.66
5	$ 130878.19	12(12)	38.68	$ 118426.49	12(12)	35.00	$ 19151.26	12(12)	5.66
7	$ 514614.77	15(14)	37.11	$ 463194.02	15(14)	33.33	$ 77633.94	15(14)	5.66
8	$ 431.86	1(1)	38.68	$ 390.78	1(1)	35.00	$ 63.19	1(1)	5.66
9	$ 49914.22	2(2)	38.68	$ 45165.40	2(2)	35.00	$ 7303.89	2(2)	5.66
10	$ 534860.20	41(41)	38.33	$ 480746.02	41(41)	34.63	$ 81323.33	41(41)	5.66
TOTAL	19488744.07	2396(1730)	95.34	19302998.63	2396(1730)	94.95	1829833.52	2396(1730)	8.43

FOR ZONE → 10 — STORM K SCENARIO 1

USE	TOTAL DAMAGE	NUMBER PARCELS	AVG PERCENT	WATER DAMAGE	NUMBER PARCELS	AVG PERCENT	WIND DAMAGE	NUMBER PARCELS	AVG PERCENT
1	$ 321693.30	34(19)	100.00	$ 321693.30	34(19)	100.00	$ 28695.04	34(19)	8.92
3	$ 130491.00	11(11)	100.00	$ 130491.00	11(11)	100.00	$ 28708.02	11(11)	22.00
5	$ 756.67	1(1)	16.99	$ 536.16	1(1)	12.00	$ 252.89	1(1)	5.66
7	$ 2095970.12	81(80)	12.56	$ 1547635.32	81(80)	9.30	$ 602568.41	81(80)	3.61
10	$ 9886.44	1(1)	16.99	$ 6986.88	1(1)	12.00	$ 3295.48	1(1)	5.66
TOTAL	2558799.52	128(113)	43.37	2007342.66	128(113)	41.23	663519.84	128(113)	6.63

FOR ZONE → 11 — STORM K SCENARIO 1

USE	TOTAL DAMAGE	NUMBER PARCELS	AVG PERCENT	WATER DAMAGE	NUMBER PARCELS	AVG PERCENT	WIND DAMAGE	NUMBER PARCELS	AVG PERCENT
1	$ 415389.79	57(28)	59.46	$ 402155.95	57(28)	57.28	$ 33710.75	57(28)	5.16
3	$ 12308.45	4(4)	44.05	$ 11176.80	4(4)	40.00	$ 1886.09	4(4)	6.75
4	$ 11380.12	9(5)	24.76	$ 10467.27	9(9)	22.33	$ 1238.92	9(9)	3.15
7	$ 3909873.16	188(187)	9.73	$ 2796874.33	188(187)	6.86	$ 1198282.88	188(187)	3.06
10	$ 274610.17	26(26)	6.54	$ 145325.03	26(26)	3.73	$ 133544.32	26(26)	2.92
TOTAL	4623561.70	284(255)	20.36	3366029.37	284(255)	17.65	1368662.95	284(255)	3.50

FOR ZONE → 12 — STORM K SCENARIO 1

USE	TOTAL DAMAGE	NUMBER PARCELS	AVG PERCENT	WATER DAMAGE	NUMBER PARCELS	AVG PERCENT	WIND DAMAGE	NUMBER PARCELS	AVG PERCENT
1	$ 16132.27	5(3)	19.34	$ 12512.10	5(3)	15.00	$ 4254.11	5(3)	5.16
7	$ 231066.32	14(13)	7.58	$ 145269.39	14(13)	4.57	$ 90288.73	14(13)	3.15
10	$ 2004.83	1(1)	6.06	$ 592.49	1(1)	3.00	$ 1042.11	1(1)	3.15
TOTAL	249203.42	20(18)	10.44	158773.98	20(18)	7.10	95584.96	20(18)	3.64

GRAND TOTAL	46876286.63	7873	48.05

ANNUALIZED LOSS: 46876286.63 WITH FREQUENCY OF STORM COEFFICIENT 1.00

FOR ZONE → 3 STORM L SCENARIO 1

USE		TOTAL DAMAGE	NUMBER PARCELS	AVG PERCENT		WATER DAMAGE	NUMBER PARCELS	AVG PERCENT		WIND DAMAGE	NUMBER PARCELS	AVG PERCENT
1	$	9228379.55	1566(1068)	46.99	$	8817936.85	1566(1068)	44.95	$	745269.01	1566(1068)	3.7[illegible]
2	$	254367.97	3(3)	21.69	$	234656.80	3(3)	20.00	$	24633.96	3(3)	2.1[illegible]
3	$	412274.44	83(83)	72.51	$	396472.30	83(83)	70.00	$	52673.78	83(83)	6.37
4	$	510016.93	145(145)	25.35	$	480327.85	145(145)	24.66	$	39930.78	145(145)	2.2[illegible]
5	$	80023.79	37(37)	8.95	$	62407.90	37(37)	7.00	$	18943.07	37(37)	2.1[illegible]
7	$	353071.76	36(36)	7.14	$	2[illegible]6676.64	36(36)	4.28	$	154595.71	36(36)	3.3[illegible]
10	$	577240.98	188(188)	9.02	$	451533.11	188(188)	6.96	$	135139.11	188(188)	2.2[illegible]
TOTAL		11415375.42	2058(1560)	41.69		10649411.45	2059(1560)	39.63		1170790.42	2058(1560)	3.6[illegible]

FOR ZONE → 4 STORM L SCENARIO 1

USE		TOTAL DAMAGE	NUMBER PARCELS	AVG PERCENT		WATER DAMAGE	NUMBER PARCELS	AVG PERCENT		WIND DAMAGE	NUMBER PARCELS	AVG PERCENT
1	$	1366366.32	189(47)	73.94	$	1338594.60	189(47)	71.46	$	146912.50	189(47)	8.84
3	$	14164.00	2(2)	100.00	$	14164.00	2(2)	100.00	$	3116.08	2(2)	22.00
4	$	1245.22	4(4)	31.61	$	1103.03	4(4)	27.50	$	204.32	4(4)	5.66
7	$	935361.82	81(81)	13.08	$	538024.26	81(81)	7.98	$	427267.74	81(81)	5.55
10	$	398251.02	44(43)	9.23	$	171815.74	44(43)	4.32	$	235894.21	44(43)	5.14
TOTAL		2715388.38	320(178)	49.77		2063701.63	320(178)	45.78		813395.05	320(178)	7.54

FOR ZONE → 5 STORM L SCENARIO 1

USE		TOTAL DAMAGE	NUMBER PARCELS	AVG PERCENT		WATER DAMAGE	NUMBER PARCELS	AVG PERCENT		WIND DAMAGE	NUMBER PARCELS	AVG PERCENT
1	$	5984548.38	825(386)	80.77	$	5865523.18	825(386)	78.88	$	642054.95	825(386)	8.92
2	$	36736.69	1(1)	43.46	$	33811.96	1(1)	40.00	$	4868.92	1(1)	5.76
3	$	759008.50	114(114)	100.00	$	759008.50	114(114)	100.00	$	166981.87	114(114)	22.0[illegible]
4	$	446018.24	54(54)	50.52	$	406856.93	54(54)	47.56	$	62140.02	54(54)	5.56
5	$	23574.54	20(20)	14.24	$	15265.28	20(20)	9.10	$	9173.16	20(20)	5.66
7	$	546404.16	9(8)	35.64	$	507924.04	9(8)	31.78	$	67229.88	9(8)	5.66
10	$	148960.85	23(23)	26.00	$	122050.62	23(23)	21.57	$	33821.98	23(23)	5.66
TOTAL		7945251.36	1046(601)	78.49		7710480.51	1046(601)	76.53		986268.89	1046(601)	10.01

FOR ZONE → 6 STORM L SCENARIO 1

USE		TOTAL DAMAGE	NUMBER PARCELS	AVG PERCENT		WATER DAMAGE	NUMBER PARCELS	AVG PERCENT		WIND DAMAGE	NUMBER PARCELS	AVG PERCENT
1	$	10647022.30	1087(534)	100.00	$	10647022.30	1087(534)	100.00	$	949714.39	1087(534)	8.92
2	$	3553778.80	366(366)	100.00	$	3553778.80	366(366)	100.00	$	204697.66	366(366)	5.76
3	$	1002634.00	143(143)	100.00	$	1002634.00	143(143)	100.00	$	220579.48	143(143)	22.0[illegible]
4	$	1669156.50	510(510)	100.00	$	1669156.50	510(510)	100.00	$	94474.26	510(510)	5.66
5	$	194726.99	12(12)	57.55	$	186098.77	12(12)	55.00	$	19151.26	12(12)	5.66
7	$	595144.12	10(9)	57.55	$	568773.70	10(9)	55.00	$	58531.98	10(9)	5.66
8	$	642.55	1(1)	57.55	$	614.08	1(1)	55.00	$	63.19	1(1)	5.66
9	$	74264.82	2(2)	57.55	$	70974.20	2(2)	55.00	$	7303.89	2(2)	5.66
10	$	572088.95	38(38)	57.55	$	546740.10	38(38)	55.00	$	56264.53	38(38)	5.66
TOTAL		18309459.02	2169(1616)	98.77		19245792.44	2169(1616)	98.69		1610780.64	2169(1616)	8.39

FOR ZONE → 10 STORM L SCENARIO 1

USE		TOTAL DAMAGE	NUMBER PARCELS	AVG PERCENT		WATER DAMAGE	NUMBER PARCELS	AVG PERCENT		WIND DAMAGE	NUMBER PARCELS	AVG PERCENT
1	$	321693.30	34(19)	100.00	$	321693.30	34(19)	100.00	$	28693.34	34(19)	8.92
3	$	130491.00	11(11)	100.00	$	130491.00	11(11)	100.00	$	28708.02	11(11)	22.00
5	$	843.11	1(1)	18.87	$	625.52	1(1)	14.00	$	252.89	1(1)	5.66
7	$	2447847.86	69(68)	16.46	$	1698253.15	69(68)	11.57	$	843730.22	69(68)	5.55
10	$	10986.87	1(1)	18.87	$	8151.36	1(1)	14.00	$	3295.48	1(1)	5.66
TOTAL		2911862.14	116(101)	48.91		2159214.33	116(101)	45.91		904681.65	116(101)	8.09

FOR ZONE → 11 STORM L SCENARIO 1

USE		TOTAL DAMAGE	NUMBER PARCELS	AVG PERCENT		WATER DAMAGE	NUMBER PARCELS	AVG PERCENT		WIND DAMAGE	NUMBER PARCELS	AVG PERCENT
1	$	651606.89	57(28)	97.36	$	650685.95	57(28)	97.11	$	58960.75	57(28)	8.92
3	$	27942.00	4(4)	100.00	$	27942.00	4(4)	100.00	$	6147.24	4(4)	22.00
4	$	19002.47	9(9)	41.77	$	17783.63	9(9)	38.33	$	2214.94	9(9)	5.56
7	$	6241273.14	188(187)	15.75	$	4365755.01	188(187)	10.97	$	2110754.12	188(187)	5.37
10	$	567842.06	26(26)	12.88	$	358035.79	26(26)	8.31	$	227650.94	26(26)	5.00
TOTAL		7507666.56	284(255)	33.89		5420222.38	284(255)	30.13		2405727.98	284(255)	6.29

FOR ZONE → 12 STORM L SCENARIO 1

USE		TOTAL DAMAGE	NUMBER PARCELS	AVG PERCENT		WATER DAMAGE	NUMBER PARCELS	AVG PERCENT		WIND DAMAGE	NUMBER PARCELS	AVG PERCENT
1	$	60625.30	5(3)	72.69	$	58389.80	5(3)	70.00	$	7440.53	5(3)	8.92
7	$	427414.04	14(13)	14.69	$	281131.01	14(13)	9.57	$	162233.09	14(13)	5.66
10	$	4681.24	1(1)	14.15	$	2977.47	1(1)	9.00	$	1872.50	1(1)	5.66
TOTAL		492720.58	20(18)	29.16		342498.28	20(18)	24.65		171546.12	20(18)	6.48

GRAND

TOTAL 51876047.92 6013 68.79

ANNUALIZED LOSS: 51876047.92 WITH FREQUENCY OF STORM COEFFICIENT 1.00

FOR ZONE → 2 — STORM M SCENARIO 1

USE		TOTAL DAMAGE	NUMBER PARCELS		AVG PERCENT		WATER DAMAGE	NUMBER PARCELS		AVG PERCENT		WIND DAMAGE	NUMBER PARCELS		AVG PERCENT
7	$	230507.55	8(	8)	10.34	$	178342.40	8(	8)	8.00	$	56623.71	8(	8)	2.54
TOTAL		230507.55	8(	8)	10.34		178342.40	8(	8)	8.00		56623.71	8(	8)	2.54

FOR ZONE → 3 — STORM M SCENARIO 1

USE		TOTAL DAMAGE	NUMBER PARCELS		AVG PERCENT		WATER DAMAGE	NUMBER PARCELS		AVG PERCENT		WIND DAMAGE	NUMBER PARCELS		AVG PERCENT
1	$	5459705.36	1566(	1068)	27.62	$	4962409.88	1566(	1068)	25.09	$	665210.05	1566(	1068)	3.37
2	$	196290.41	3(	3)	16.73	$	175992.60	3(	3)	15.00	$	23934.99	3(	3)	2.04
3	$	235920.61	83(	83)	41.57	$	226555.60	83(	83)	40.00	$	15584.61	83(	83)	2.62
4	$	376651.96	145(	145)	19.44	$	345847.11	145(	145)	17.80	$	37568.49	145(	145)	2.00
5	$	61817.13	37(	37)	6.91	$	45184.85	37(	37)	5.05	$	17551.17	37(	37)	1.96
7	$	277405.22	36(	35)	5.59	$	167605.14	36(	35)	3.50	$	113692.70	36(	35)	2.17
10	$	443743.30	188(	188)	6.90	$	323367.07	188(	188)	5.02	$	126909.41	188(	188)	1.95
TOTAL		7051533.99	2058(	1560)	24.94		6246962.25	2058(	1560)	22.59		1000451.44	2058(	1560)	3.07

FOR ZONE → 4 — STORM M SCENARIO 1

USE		TOTAL DAMAGE	NUMBER PARCELS		AVG PERCENT		WATER DAMAGE	NUMBER PARCELS		AVG PERCENT		WIND DAMAGE	NUMBER PARCELS		AVG PERCENT
1	$	739276.57	169(	47)	35.97	$	695789.35	169(	47)	32.94	$	74961.85	169(	47)	4.52
3	$	6056.53	2(	2)	42.76	$	5665.60	2(	2)	40.00	$	651.54	2(	2)	4.60
4	$	978.90	4(	4)	27.09	$	903.37	4(	4)	25.00	$	103.46	4(	4)	2.78
7	$	600059.03	81(	81)	8.14	$	421962.10	81(	81)	5.68	$	188760.49	81(	81)	2.61
10	$	290532.40	44(	43)	7.05	$	176130.44	44(	43)	4.57	$	119059.67	44(	43)	2.60
TOTAL		1636903.43	320(	178)	24.99		1300450.87	320(	178)	22.08		383534.01	320(	178)	3.75

FOR ZONE → 5 — STORM M SCENARIO 1

USE		TOTAL DAMAGE	NUMBER PARCELS		AVG PERCENT		WATER DAMAGE	NUMBER PARCELS		AVG PERCENT		WIND DAMAGE	NUMBER PARCELS		AVG PERCENT
1	$	3553782.93	825(	380)	44.32	$	3380245.69	825(	380)	41.67	$	326785.82	825(	380)	4.54
2	$	18850.17	1(	1)	22.30	$	16965.98	1(	1)	20.00	$	2434.46	1(	1)	2.88
3	$	402164.90	114(	114)	51.04	$	384958.60	114(	114)	48.88	$	34914.39	114(	114)	4.60
4	$	280241.15	54(	54)	32.16	$	256839.50	54(	54)	30.22	$	30521.07	54(	54)	2.78
5	$	13044.15	20(	20)	7.74	$	8782.48	20(	20)	5.10	$	4505.55	20(	20)	2.78
7	$	253020.21	9(	8)	16.28	$	226265.55	9(	8)	13.89	$	33021.03	9(	8)	2.78
10	$	75078.99	23(	23)	12.39	$	60136.81	23(	23)	9.87	$	16611.28	23(	23)	2.78
TOTAL		4596182.50	1046(	601)	42.76		4334134.61	1046(	601)	40.18		448793.60	1046(	601)	4.37

FOR ZONE → 6 — STORM M SCENARIO 1

USE		TOTAL DAMAGE	NUMBER PARCELS		AVG PERCENT		WATER DAMAGE	NUMBER PARCELS		AVG PERCENT		WIND DAMAGE	NUMBER PARCELS		AVG PERCENT
1	$	5636231.67	1087(	534)	90.48	$	5285370.07	1087(	534)	90.00	$	483374.81	1087(	534)	4.54
2	$	3553778.80	366(	366)	100.00	$	3553778.80	366(	366)	100.00	$	102348.83	366(	366)	2.88
3	$	1002634.00	143(	143)	100.00	$	1002634.00	143(	143)	100.00	$	46121.16	143(	143)	4.60
4	$	1669156.50	510(	510)	100.00	$	1669156.50	510(	510)	100.00	$	46402.55	510(	510)	2.78
5	$	108106.47	12(	12)	31.95	$	101308.42	12(	12)	30.00	$	9406.45	12(	12)	2.78
7	$	330405.81	10(	9)	31.95	$	310240.20	10(	9)	30.00	$	28748.93	10(	9)	2.78
8	$	356.72	1(	1)	31.95	$	334.95	1(	1)	30.00	$	31.04	1(	1)	2.78
9	$	41229.56	2(	2)	31.95	$	38713.20	2(	2)	30.00	$	3587.42	2(	2)	2.78
10	$	317666.29	38(	38)	31.95	$	298221.87	38(	38)	30.00	$	27635.23	38(	38)	2.78
TOTAL		16653505.82	2169(	1616)	93.24		16556908.61	2169(	1616)	92.96		747656.42	2169(	1616)	3.80

FOR ZONE → 10 — STORM M SCENARIO 1

USE		TOTAL DAMAGE	NUMBER PARCELS		AVG PERCENT		WATER DAMAGE	NUMBER PARCELS		AVG PERCENT		WIND DAMAGE	NUMBER PARCELS		AVG PERCENT
1	$	306348.53	34(	19)	95.23	$	305608.64	34(	19)	95.00	$	14604.88	34(	19)	4.54
3	$	130491.00	11(	11)	100.00	$	130491.00	11(	11)	100.00	$	6002.59	11(	11)	4.60
5	$	645.63	1(	1)	14.45	$	536.16	1(	1)	12.00	$	124.21	1(	1)	2.78
7	$	1517109.34	69(	68)	10.60	$	1130785.77	69(	68)	8.09	$	417335.33	69(	68)	2.74
10	$	8413.37	1(	1)	14.45	$	6986.88	1(	1)	12.00	$	1618.63	1(	1)	2.78
TOTAL		1963007.86	116(	101)	43.95		1574408.45	116(	101)	42.34		439685.33	116(	101)	3.44

FOR ZONE → 11 — STORM M SCENARIO 1

USE		TOTAL DAMAGE	NUMBER PARCELS		AVG PERCENT		WATER DAMAGE	NUMBER PARCELS		AVG PERCENT		WIND DAMAGE	NUMBER PARCELS		AVG PERCENT
1	$	427036.59	57(	28)	62.91	$	415901.35	57(	28)	61.14	$	30009.17	57(	28)	4.54
3	$	19945.00	4(	4)	71.39	$	19559.40	4(	4)	70.00	$	1285.33	4(	4)	4.60
4	$	11914.20	9(	9)	28.89	$	11128.77	9(	9)	26.78	$	1092.60	9(	9)	2.75
7	$	3758780.71	180(	179)	9.94	$	2836474.80	180(	179)	7.45	$	997879.86	180(	179)	2.65
10	$	259103.80	26(	26)	6.27	$	145910.57	26(	26)	3.81	$	116978.21	26(	26)	2.56
TOTAL		4476782.30	276(	247)	22.04		3428974.88	276(	247)	19.73		1147245.17	276(	247)	3.09

FOR ZONE → 12 — STORM M SCENARIO 1

USE		TOTAL DAMAGE	NUMBER PARCELS		AVG PERCENT		WATER DAMAGE	NUMBER PARCELS		AVG PERCENT		WIND DAMAGE	NUMBER PARCELS		AVG PERCENT
1	$	23697.92	5(	3)	28.41	$	20893.50	5(	3)	25.00	$	3787.30	5(	3)	4.54
7	$	250679.13	14(	13)	8.49	$	175850.91	14(	13)	5.86	$	79683.39	14(	13)	2.78
10	$	2527.54	1(	1)	7.64	$	1654.15	1(	1)	5.00	$	919.71	1(	1)	2.78
TOTAL		276904.59	20(	18)	13.42		198358.56	20(	18)	10.60		84390.09	20(	18)	3.22

GRAND TOTAL 37229614.81 6013 52.85

ANNUALIZED LOSS: 37229614.81 WITH FREQUENCY OF STORM COEFFICIENT 1.00

FOR ZONE → 3 STORM N SCENARIO 1

USE	TOTAL DAMAGE	NUMBER PARCELS	AVG PERCENT	WATER DAMAGE	NUMBER PARCELS	AVG PERCENT	WIND DAMAGE	NUMBER PARCELS	AVG PERCENT
1	$ 11311234.99	1566(1068)	57.49	$ 10863306.00	1566(1068)	55.10	$ 1000993.72	1566(1068)	5.11
2	$ 321949.13	3(3)	27.44	$ 293321.00	3(3)	25.00	$ 38131.73	3(3)	3.25
3	$ 460757.45	83(83)	81.35	$ 453111.20	83(83)	80.00	$ 38231.26	83(83)	6.75
4	$ 563112.21	145(145)	29.01	$ 518763.56	145(145)	26.67	$ 60680.10	145(145)	3.11
5	$ 88521.14	37(37)	9.93	$ 62407.90	37(37)	7.00	$ 28074.00	37(37)	3.15
7	$ 352558.83	36(36)	7.05	$ 192832.89	36(36)	4.04	$ 165787.68	36(36)	3.14
10	$ 634964.43	188(188)	9.79	$ 445273.60	188(188)	6.78	$ 203657.33	188(188)	3.14
TOTAL	13733136.19	2058(1560)	50.23	12829016.13	2058(1560)	47.88	1535555.82	2058(1560)	4.78

FOR ZONE → 4 STORM N SCENARIO 1

USE	TOTAL DAMAGE	NUMBER PARCELS	AVG PERCENT	WATER DAMAGE	NUMBER PARCELS	AVG PERCENT	WIND DAMAGE	NUMBER PARCELS	AVG PERCENT
1	$ 1317960.91	189(47)	73.15	$ 1286089.05	189(47)	70.69	$ 144687.42	189(47)	8.01
3	$ 13059.21	2(2)	92.27	$ 12747.60	2(2)	90.00	$ 3115.08	2(2)	22.04
4	$ 1302.24	4(4)	35.53	$ 1192.46	4(4)	33.00	$ 103.94	4(4)	3.76
7	$ 934326.87	81(81)	12.97	$ 634661.51	81(81)	8.69	$ 327534.93	81(81)	4.65
10	$ 531904.65	44(43)	11.71	$ 396294.23	44(43)	8.95	$ 148290.16	44(43)	3.32
TOTAL	2798553.89	320(178)	49.11	2330984.85	320(178)	46.16	623792.52	320(178)	6.81

FOR ZONE → 5 STORM N SCENARIO 1

USE	TOTAL DAMAGE	NUMBER PARCELS	AVG PERCENT	WATER DAMAGE	NUMBER PARCELS	AVG PERCENT	WIND DAMAGE	NUMBER PARCELS	AVG PERCENT
1	$ 5772348.69	825(380)	77.38	$ 4633935.56	825(380)	75.16	$ 642054.95	825(380)	8.92
2	$ 32746.88	1(1)	38.74	$ 29505.47	1(1)	35.00	$ 4868.92	1(1)	5.76
3	$ 716346.44	114(114)	93.71	$ 704313.55	114(114)	91.93	$ 166981.87	114(114)	22.04
4	$ 420234.19	54(54)	48.46	$ 379576.90	54(54)	45.37	$ 62140.02	54(54)	5.66
5	$ 22047.69	20(20)	13.30	$ 13644.58	20(20)	8.10	$ 9173.16	20(20)	5.66
7	$ 645225.32	9(8)	42.04	$ 612644.53	9(8)	38.56	$ 67229.88	9(8)	5.66
10	$ 166700.74	23(23)	32.32	$ 140837.69	23(23)	28.26	$ 33820.08	23(23)	5.66
TOTAL	7776649.95	1046(601)	75.11	7514538.28	1046(601)	72.79	986268.89	1046(601)	10.31

FOR ZONE → 6 STORM N SCENARIO 1

USE	TOTAL DAMAGE	NUMBER PARCELS	AVG PERCENT	WATER DAMAGE	NUMBER PARCELS	AVG PERCENT	WIND DAMAGE	NUMBER PARCELS	AVG PERCENT
1	$ 12338853.90	1287(621)	100.00	$ 12338853.90	1287(621)	100.00	$ 1100625.77	1287(621)	8.92
2	$ 3553778.80	366(366)	100.00	$ 3553778.80	366(366)	100.00	$ 204697.66	366(366)	5.76
3	$ 1034329.00	147(147)	100.00	$ 1034329.00	147(147)	100.00	$ 227552.38	147(147)	22.01
4	$ 1969648.50	525(525)	100.00	$ 1969648.50	525(525)	100.00	$ 111482.11	525(525)	5.66
5	$ 210663.81	12(12)	62.26	$ 203016.84	12(12)	60.00	$ 19151.26	12(12)	5.66
7	$ 1246375.79	19(18)	59.04	$ 1192526.62	19(18)	56.58	$ 121377.42	19(18)	5.66
8	$ 695.13	1(1)	62.26	$ 669.90	1(1)	60.00	$ 63.19	1(1)	5.66
9	$ 80342.79	2(2)	62.26	$ 77426.40	2(2)	60.00	$ 7303.89	2(2)	5.66
10	$ 936474.06	42(42)	61.70	$ 899355.79	42(42)	59.40	$ 89048.29	42(42)	5.66
TOTAL	21371161.79	2401(1735)	98.77	21269605.75	2401(1735)	98.70	1880301.96	2401(1735)	8.42

FOR ZONE → 10 STORM N SCENARIO 1

USE	TOTAL DAMAGE	NUMBER PARCELS	AVG PERCENT	WATER DAMAGE	NUMBER PARCELS	AVG PERCENT	WIND DAMAGE	NUMBER PARCELS	AVG PERCENT
1	$ 703206.80	67(34)	99.32	$ 703173.30	67(34)	99.25	$ 62756.31	67(34)	6.92
3	$ 130491.00	11(11)	100.00	$ 130491.00	11(11)	100.00	$ 28708.02	11(11)	22.00
4	$ 40214.21	1(1)	57.55	$ 38432.35	1(1)	55.00	$ 3955.04	1(1)	5.66
5	$ 885.11	1(1)	19.81	$ 670.20	1(1)	15.00	$ 252.89	1(1)	5.66
7	$ 6256885.99	172(171)	17.51	$ 4498889.87	172(171)	12.65	$ 2008218.63	172(171)	5.56
10	$ 14795.02	4(4)	18.39	$ 11099.17	4(4)	13.50	$ 4325.41	4(4)	5.66
TOTAL	7146478.14	256(223)	42.64	5392755.89	256(223)	39.26	2108216.50	256(223)	7.15

FOR ZONE → 11 STORM N SCENARIO 1

USE	TOTAL DAMAGE	NUMBER PARCELS	AVG PERCENT	WATER DAMAGE	NUMBER PARCELS	AVG PERCENT	WIND DAMAGE	NUMBER PARCELS	AVG PERCENT
1	$ 648472.94	57(28)	96.48	$ 647249.60	57(28)	96.14	$ 58960.75	57(28)	8.92
3	$ 27942.00	4(4)	100.00	$ 27942.00	4(4)	100.00	$ 6147.24	4(4)	22.00
4	$ 20855.12	9(9)	44.72	$ 19740.72	9(9)	41.44	$ 2214.94	9(9)	5.56
7	$ 6835952.72	188(187)	17.28	$ 4994035.89	188(187)	12.59	$ 2110754.12	188(187)	5.37
10	$ 668240.50	26(26)	14.93	$ 463480.24	26(26)	10.46	$ 227650.94	26(26)	5.00
TOTAL	8201463.28	284(255)	35.00	6152448.45	284(255)	31.31	2405727.98	284(255)	6.29

FOR ZONE → 12 STORM N SCENARIO 1

USE	TOTAL DAMAGE	NUMBER PARCELS	AVG PERCENT	WATER DAMAGE	NUMBER PARCELS	AVG PERCENT	WIND DAMAGE	NUMBER PARCELS	AVG PERCENT
1	$ 56821.62	5(3)	69.12	$ 54219.10	5(3)	65.00	$ 7440.53	5(3)	8.92
7	$ 434496.46	14(13)	14.69	$ 288584.84	14(13)	9.57	$ 162233.09	14(13)	5.66
10	$ 4370.26	1(1)	13.21	$ 2646.64	1(1)	8.00	$ 1872.50	1(1)	5.56
TOTAL	495688.34	20(18)	27.97	345450.58	20(18)	23.35	171546.12	20(18)	6.49

GRAND TOTAL 62257448.46 6385 71.45

ANNUALIZED LOSS: 62257448.46 WITH FREQUENCY OF STORM COEFFICIENT 1.00

FOR ZONE → 0 — STORM Q SCENARIO 1

USE		TOTAL DAMAGE	NUMBER PARCELS	AVG PERCENT		WATER DAMAGE	NUMBER PARCELS	AVG PERCENT		WIND DAMAGE	NUMBER PARCELS	AVG PERCENT
1	$	2430450.90	314(95)	100.00	$	2430450.90	314(95)	100.00	$	.00	314(95)	.00
2	$	8232.00	1(1)	100.00	$	8232.00	1(1)	100.00	$	.00	1(1)	.00
4	$	250868.00	51(51)	100.00	$	250868.00	51(51)	100.00	$	.00	51(51)	.00
7	$	52254.81	1(1)	19.90	$	26258.70	1(1)	10.00	$	28884.57	1(1)	11.00
10	$	2156.50	1(1)	50.00	$	2156.50	1(1)	50.00	$	.00	1(1)	.00
TOTAL		2743962.21	368(149)	99.65		2717966.10	368(149)	99.62		28884.57	368(149)	.03

FOR ZONE → 3 — STORM Q SCENARIO 1

USE		TOTAL DAMAGE	NUMBER PARCELS	AVG PERCENT		WATER DAMAGE	NUMBER PARCELS	AVG PERCENT		WIND DAMAGE	NUMBER PARCELS	AVG PERCENT
1	$	14051357.85	1564(1067)	71.71	$	13705621.23	1564(1067)	70.00	$	1152455.39	1564(1067)	5.65
2	$	378736.08	3(3)	32.29	$	351685.20	3(3)	30.00	$	38131.73	3(3)	3.25
3	$	566389.00	83(83)	100.00	$	566389.00	83(83)	100.00	$	164931.59	83(83)	29.35
4	$	657315.59	143(143)	34.44	$	614819.65	143(143)	32.60	$	62549.79	143(143)	3.56
5	$	107995.74	37(37)	12.06	$	80238.73	37(37)	9.00	$	30469.09	37(37)	3.36
7	$	330142.20	16(15)	16.33	$	177878.52	16(15)	9.00	$	167298.18	16(15)	8.06
10	$	776671.52	187(187)	12.29	$	580542.57	187(187)	9.00	$	215284.15	187(187)	3.6[illegible]
TOTAL		16868607.98	2033(1536)	63.20		14077474.89	2033(1536)	61.29		1831119.91	2033(1536)	6.17

FOR ZONE → 4 — STORM Q SCENARIO 1

USE		TOTAL DAMAGE	NUMBER PARCELS	AVG PERCENT		WATER DAMAGE	NUMBER PARCELS	AVG PERCENT		WIND DAMAGE	NUMBER PARCELS	AVG PERCENT
1	$	1626612.88	189(47)	95.76	$	1621866.55	189(47)	95.08	$	263711.43	189(47)	15.85
3	$	14164.00	2(2)	100.00	$	14164.00	2(2)	100.00	$	9489.88	2(2)	67.00
4	$	1746.45	4(4)	43.49	$	1515.69	4(4)	36.50	$	397.49	4(4)	11.00
7	$	1456039.31	81(81)	19.98	$	708589.38	81(81)	10.40	$	823374.09	81(81)	10.7[illegible]
10	$	734047.01	44(43)	16.17	$	336119.01	44(43)	7.52	$	430516.53	44(43)	9.3[illegible]
TOTAL		3832607.65	320(178)	65.91		2682268.63	320(178)	60.90		1527489.42	320(178)	13.91

FOR ZONE → 5 — STORM Q SCENARIO 1

USE		TOTAL DAMAGE	NUMBER PARCELS	AVG PERCENT		WATER DAMAGE	NUMBER PARCELS	AVG PERCENT		WIND DAMAGE	NUMBER PARCELS	AVG PERCENT
1	$	5624750.85	703(333)	99.54	$	5623149.80	703(333)	99.52	$	735936.21	703(333)	13.08
2	$	50675.68	1(1)	59.95	$	46491.45	1(1)	55.00	$	9298.29	1(1)	11.00
3	$	728272.50	108(108)	100.00	$	728272.50	108(108)	100.00	$	469649.12	108(108)	63.90
4	$	548059.41	46(46)	53.61	$	485426.65	46(46)	47.98	$	113946.43	46(46)	10.13
5	$	35438.92	20(20)	21.72	$	19787.89	20(20)	12.05	$	17827.70	20(20)	11.00
7	$	563452.51	7(6)	44.59	$	543152.97	7(6)	39.00	$	23067.56	7(6)	6.20
10	$	176741.57	20(20)	26.66	$	134161.83	20(20)	18.65	$	46447.16	20(20)	9.12
TOTAL		7727391.45	905(535)	93.46		7580943.08	905(535)	92.72		1418172.57	905(535)	19.42

FOR ZONE → 6 — STORM Q SCENARIO 1

USE		TOTAL DAMAGE	NUMBER PARCELS	AVG PERCENT		WATER DAMAGE	NUMBER PARCELS	AVG PERCENT		WIND DAMAGE	NUMBER PARCELS	AVG PERCENT
1	$	17142657.50	1610(851)	100.00	$	17142657.50	1610(851)	100.00	$	2032550.29	1610(851)	12.18
2	$	3553778.80	366(366)	100.00	$	3553778.80	366(366)	100.00	$	284302.30	366(366)	8.00
3	$	1034329.00	147(147)	100.00	$	1034329.00	147(147)	100.00	$	413731.60	147(147)	40.00
4	$	2112217.50	564(564)	100.00	$	2112217.50	564(564)	100.00	$	185337.77	564(564)	8.77
5	$	27679.63	12(12)	81.80	$	27068.9.12	12(12)	80.00	$	30452.53	12(12)	9.00
7	$	2113518.97	23(22)	78.16	$	2065323.39	23(22)	76.30	$	209469.70	23(22)	6.97
8	$	913.30	1(1)	81.80	$	893.20	1(1)	80.00	$	100.49	1(1)	9.00
9	$	105557.99	2(2)	81.80	$	103235.20	2(2)	80.00	$	11613.96	2(2)	9.00
10	$	1250125.53	43(43)	81.13	$	1228422.65	43(43)	79.30	$	138157.54	43(43)	8.86
TOTAL		27597878.21	2768(2009)	99.43		27511546.36	2768(2009)	99.37		3305716.17	2768(2009)	12.31

FOR ZONE → 7 — STORM Q SCENARIO 1

USE		TOTAL DAMAGE	NUMBER PARCELS	AVG PERCENT		WATER DAMAGE	NUMBER PARCELS	AVG PERCENT		WIND DAMAGE	NUMBER PARCELS	AVG PERCENT
1	$	10383246.40	708(374)	100.00	$	10383246.40	708(374)	100.00	$	934492.18	708(374)	9.00
3	$	4158.00	1(1)	100.00	$	4158.00	1(1)	100.00	$	997.92	1(1)	24.00
4	$	695260.90	15(14)	100.00	$	695260.90	15(14)	100.00	$	41715.65	15(14)	6.00
10	$	82895.77	6(6)	70.23	$	80582.07	6(6)	68.33	$	7148.63	6(6)	6.00
TOTAL		11165561.07	730(396)	99.74		11163247.37	730(396)	99.74		984354.38	730(396)	8.93

FOR ZONE → 8 — STORM Q SCENARIO 1

USE		TOTAL DAMAGE	NUMBER PARCELS	AVG PERCENT		WATER DAMAGE	NUMBER PARCELS	AVG PERCENT		WIND DAMAGE	NUMBER PARCELS	AVG PERCENT
1	$	1263806.20	273(67)	100.00	$	1263806.20	273(67)	100.00	$	101104.50	273(67)	8.00
2	$	13306.00	1(1)	100.00	$	13306.00	1(1)	100.00	$	665.30	1(1)	5.00
3	$	7754.00	2(2)	100.00	$	7754.00	2(2)	100.00	$	1395.72	2(2)	18.00
4	$	801312.00	114(114)	100.00	$	801312.00	114(114)	100.00	$	40065.50	114(114)	5.00
5	$	5930.53	1(1)	81.00	$	4750.40	1(1)	80.00	$	365.69	1(1)	5.00
7	$	1300240.35	7(6)	81.00	$	1284188.00	7(6)	80.00	$	80261.75	7(6)	5.00
TOTAL		3392342.08	398(192)	99.62		3376216.60	398(192)	99.60		223858.52	398(192)	7.12

FOR ZONE → 9 — STORM Q SCENARIO 1

USE		TOTAL DAMAGE	NUMBER PARCELS	AVG PERCENT		WATER DAMAGE	NUMBER PARCELS	AVG PERCENT		WIND DAMAGE	NUMBER PARCELS	AVG PERCENT
7	$	8386.66	2(1)	21.29	$	7093.98	2(1)	18.00	$	1576.44	2(1)	4.00
TOTAL		8386.66	2(2)	21.28		7093.98	2(2)	18.00		1576.44	2(2)	4.00

FOR ZONE → 10 STORM 0 SCENARIO 1

USE		TOTAL DAMAGE	NUMBER PARCELS	AVG PERCENT		WATER DAMAGE	NUMBER PARCELS	AVG PERCENT		WIND DAMAGE	NUMBER PARCELS	AVG PERCEN
1	$	330642.08	33(15)	88.55	$	324951.75	33(15)	87.27	$	38260.50	33(15)	10.27
4	$	27636.35	1(1)	39.55	$	24456.95	1(1)	35.00	$	4891.39	1(1)	7.00
7	$	6688011.90	152(151)	19.95	$	4454614.23	152(151)	13.47	$	2572579.34	152(151)	7.47
10	$	3135.25	3(3)	17.23	$	2601.64	3(3)	11.00	$	1273.77	3(3)	7.0
	TOTAL	7049425.62	189(171)	31.99		4806024.57	189(171)	26.43		2617005.20	189(171)	7.45

FOR ZONE → 11 STORM 0 SCENARIO 1

USE		TOTAL DAMAGE	NUMBER PARCELS	AVG PERCENT		WATER DAMAGE	NUMBER PARCELS	AVG PERCENT		WIND DAMAGE	NUMBER PARCELS	AVG PERCEN
1	$	68727.00	11(7)	100.00	$	68727.00	11(7)	100.00	$	9372.97	11(7)	13.63
3	$	27942.00	4(4)	100.00	$	27942.00	4(4)	100.00	$	12142.60	4(4)	45.00
4	$	7349.85	7(7)	54.21	$	6818.75	7(7)	50.00	$	1062.20	7(7)	8.43
7	$	6259034.46	153(152)	20.04	$	3937069.68	153(152)	12.63	$	2659520.71	153(152)	8.48
10	$	822020.45	25(25)	18.03	$	482937.56	25(25)	10.84	$	378226.95	25(25)	8.04
	TOTAL	7185073.76	200(196)	26.98		4523494.99	200(196)	20.27		3060325.33	200(196)	9.45

FOR ZONE → 12 STORM 0 SCENARIO 1

USE		TOTAL DAMAGE	NUMBER PARCELS	AVG PERCENT		WATER DAMAGE	NUMBER PARCELS	AVG PERCENT		WIND DAMAGE	NUMBER PARCELS	AVG PERCEN
1	$	83414.00	5(3)	100.00	$	83414.00	5(3)	100.00	$	13346.24	5(3)	16.00
7	$	495871.25	12(11)	21.68	$	274467.48	12(11)	12.00	$	231595.19	12(11)	11.00
10	$	7172.39	1(1)	21.69	$	3969.96	1(1)	12.00	$	3639.13	1(1)	11.00
	TOTAL	586457.64	18(16)	43.44		361851.44	18(16)	36.44		268580.56	18(16)	12.39

GRANC TOTAL 89194079.96 7931 84.54

ANNUALIZED LOSS: 89194079.96 WITH FREQUENCY OF STORM COEFFICIENT 1.00

FOR ZONE → 0 STORM P SCENARIO 1

USE		TOTAL DAMAGE	NUMBER PARCELS	AVG PERCENT		WATER DAMAGE	NUMBER PARCELS	AVG PERCENT		WIND DAMAGE	NUMBER PARCELS	AVG PERCEN
1	$	136599.25	43(22)	25.00	$	136599.25	43(22)	25.00	$	.00	43(22)	.00
4	$	1063.20	2(2)	15.00	$	1063.20	2(2)	15.00	$	.00	2(2)	.00
7	$	22742.63	12(12)	.95	$	.00	12(12)	.00	$	22742.63	12(12)	.95
	TOTAL	160405.08	57(36)	19.99		137662.45	57(36)	19.39		22742.63	57(36)	.20

FOR ZONE → 3 STORM P SCENARIO 1

USE		TOTAL DAMAGE	NUMBER PARCELS	AVG PERCENT		WATER DAMAGE	NUMBER PARCELS	AVG PERCENT		WIND DAMAGE	NUMBER PARCELS	AVG PERCEN
1	$	394509.29	1566(1068)	2.01	$	.00	1566(1068)	.00	$	394509.29	1566(1068)	2.01
2	$	14079.41	3(3)	1.20	$	.00	3(3)	.00	$	14079.41	3(3)	1.20
3	$	3398.33	83(83)	.65	$	.00	83(83)	.00	$	3398.33	83(83)	.65
4	$	21182.12	145(145)	1.11	$	.00	145(145)	.00	$	21182.12	145(145)	1.11
5	$	9806.96	37(37)	1.10	$	.00	37(37)	.00	$	9806.96	37(37)	1.10
7	$	58091.73	36(35)	1.10	$	.00	36(35)	.00	$	58091.73	36(35)	1.10
10	$	71225.14	188(188)	1.10	$	.00	188(188)	.00	$	71225.14	188(188)	1.10
	TOTAL	572292.98	2058(1560)	1.77		.00	2058(1560)	.00		572292.98	2058(1560)	1.77

FOR ZONE → 4 STORM P SCENARIO 1

USE		TOTAL DAMAGE	NUMBER PARCELS	AVG PERCENT		WATER DAMAGE	NUMBER PARCELS	AVG PERCENT		WIND DAMAGE	NUMBER PARCELS	AVG PERCEN
1	$	251239.58	189(47)	8.51	$	209972.10	189(47)	5.87	$	47286.68	189(47)	2.80
3	$	155.80	2(2)	1.10	$	.00	2(2)	.00	$	155.80	2(2)	1.10
4	$	247.98	4(4)	3.71	$	199.65	4(4)	2.50	$	51.73	4(4)	1.25
7	$	106408.89	81(81)	1.60	$	2497.26	81(81)	.15	$	103953.25	81(81)	1.46
10	$	48775.83	44(43)	1.01	$	.00	44(43)	.00	$	48775.83	44(43)	1.01
	TOTAL	406828.09	320(178)	5.62		212669.01	320(178)	3.54		200223.30	320(178)	2.18

FOR ZONE → 5 STORM P SCENARIO 1

USE		TOTAL DAMAGE	NUMBER PARCELS	AVG PERCENT		WATER DAMAGE	NUMBER PARCELS	AVG PERCENT		WIND DAMAGE	NUMBER PARCELS	AVG PERCEN
1	$	1798761.74	825(380)	19.41	$	1637436.97	825(380)	17.01	$	208739.84	825(380)	2.96
2	$	5671.96	1(1)	6.71	$	4226.50	1(1)	5.00	$	1521.34	1(1)	1.80
3	$	104644.30	114(114)	13.03	$	97358.50	114(114)	12.06	$	8349.39	114(114)	1.10
4	$	75029.72	54(54)	10.07	$	57339.35	54(54)	8.52	$	18663.96	54(54)	1.70
5	$	3756.69	20(20)	1.85	$	1018.47	20(20)	.15	$	2755.19	20(20)	1.70
7	$	116340.05	9(8)	7.16	$	97810.10	9(8)	5.56	$	20192.72	9(8)	1.70
10	$	27142.19	23(23)	4.82	$	17277.68	23(23)	3.17	$	10157.08	23(23)	1.70
	TOTAL	2131346.63	1046(601)	17.46		1912467.56	1046(601)	15.29		270380.32	1046(601)	2.58

FOR ZONE → 6 STORM P SCENARIO 1

USE		TOTAL DAMAGE	NUMBER PARCELS	AVG PERCENT		WATER DAMAGE	NUMBER PARCELS	AVG PERCENT		WIND DAMAGE	NUMBER PARCELS	AVG PERCEN
1	$	10337100.32	1567(829)	65.82	$	10149328.92	1567(829)	64.79	$	481291.55	1567(829)	2.90
2	$	1459892.33	366(366)	41.08	$	1421511.52	366(366)	40.00	$	63968.02	366(366)	1.36
3	$	1034329.00	147(147)	100.00	$	1034329.00	147(147)	100.00	$	11377.62	147(147)	1.10
4	$	815468.73	562(562)	39.27	$	793156.95	562(562)	38.22	$	35787.20	562(562)	1.70
5	$	55626.61	12(12)	16.44	$	50734.21	12(12)	15.00	$	5752.14	12(12)	1.70
7	$	335372.69	23(22)	12.81	$	294355.67	23(22)	11.30	$	46044.53	23(22)	1.70
8	$	183.55	1(1)	16.44	$	167.48	1(1)	15.00	$	19.38	1(1)	1.70
9	$	21214.83	2(2)	16.44	$	19356.60	2(2)	15.00	$	2193.75	2(2)	1.70
10	$	278789.62	43(43)	15.75	$	205732.20	43(43)	14.30	$	26604.11	43(43)	1.70
	TOTAL	14287977.66	2723(1985)	57.35		13968672.54	2723(1985)	56.35		673037.91	2723(1985)	2.37

FOR ZONE → 7 STORM P SCENARIO 1

USE		TOTAL DAMAGE	NUMBER PARCELS		AVG PERCENT		WATER DAMAGE	NUMBER PARCELS		AVG PERCENT		WIND DAMAGE	NUMBER PARCELS		AVG PERCENT
1	$	4104070.98	708(	374)	36.98	$	3916273.70	708(	374)	35.10	$	301114.15	708(	374)	2.96
3	$	1279.42	1(	1)	30.77	$	1247.40	1(	1)	30.00	$	45.74	1(	1)	1.16
4	$	162286.34	15(	14)	17.75	$	153054.84	15(	14)	16.33	$	11819.44	15(	14)	1.76
10	$	7887.32	6(	6)	6.62	$	5557.19	6(	6)	5.00	$	2625.44	6(	6)	1.76
TOTAL		4275524.06	730(	396)	36.33		4076533.13	730(	396)	34.46		315004.76	730(	396)	2.86

FOR ZONE → 8 STORM P SCENARIO 1

USE		TOTAL DAMAGE	NUMBER PARCELS		AVG PERCENT		WATER DAMAGE	NUMBER PARCELS		AVG PERCENT		WIND DAMAGE	NUMBER PARCELS		AVG PERCENT
1	$	855658.94	277(	68)	66.02	$	842439.13	277(	68)	65.00	$	37585.75	277(	68)	2.96
2	$	4159.46	1(	1)	31.26	$	3991.80	1(	1)	30.00	$	239.51	1(	1)	1.96
3	$	7754.00	2(	2)	100.00	$	7754.00	2(	2)	100.00	$	85.29	2(	2)	1.16
4	$	289353.76	114(	114)	36.11	$	280459.20	114(	114)	35.00	$	13622.30	114(	114)	1.76
5	$	843.19	1(	1)	11.53	$	731.30	1(	1)	10.00	$	124.32	1(	1)	1.76
7	$	185083.60	7(	6)	11.53	$	160523.50	7(	6)	10.00	$	27289.00	7(	6)	1.76
TOTAL		1342852.95	402(	193)	56.54		1295998.93	402(	193)	55.49		78946.17	402(	193)	2.52

FOR ZONE → 9 STORM P SCENARIO 1

USE		TOTAL DAMAGE	NUMBER PARCELS		AVG PERCENT		WATER DAMAGE	NUMBER PARCELS		AVG PERCENT		WIND DAMAGE	NUMBER PARCELS		AVG PERCENT
7	$	78045.44	24(	23)	2.03	$	1207.35	24(	23)	.33	$	76858.17	24(	23)	1.70
TOTAL		78045.44	24(	24)	2.03		1207.35	24(	24)	.33		76858.17	24(	24)	1.70

FOR ZONE → 10 STORM P SCENARIO 1

USE		TOTAL DAMAGE	NUMBER PARCELS		AVG PERCENT		WATER DAMAGE	NUMBER PARCELS		AVG PERCENT		WIND DAMAGE	NUMBER PARCELS		AVG PERCENT
1	$	206620.60	67(	34)	28.92	$	185580.57	67(	34)	26.79	$	20402.90	67(	34)	2.96
3	$	78868.76	11(	11)	60.44	$	76294.60	11(	11)	60.00	$	1435.40	11(	11)	1.16
4	$	8056.82	1(	1)	11.53	$	6987.70	1(	1)	10.00	$	1187.91	1(	1)	1.76
5	$	339.57	1(	1)	7.60	$	268.08	1(	1)	6.00	$	75.96	1(	1)	1.76
7	$	1155419.18	172(	171)	3.53	$	573081.02	172(	171)	1.92	$	591791.86	172(	171)	1.64
10	$	5352.43	4(	4)	5.89	$	4121.84	4(	4)	4.25	$	1299.15	4(	4)	1.76
TOTAL		1448657.36	256(	223)	12.70		848333.81	256(	223)	11.01		616193.18	256(	223)	1.95

FOR ZONE → 11 STORM P SCENARIO 1

USE		TOTAL DAMAGE	NUMBER PARCELS		AVG PERCENT		WATER DAMAGE	NUMBER PARCELS		AVG PERCENT		WIND DAMAGE	NUMBER PARCELS		AVG PERCENT
1	$	112086.53	57(	28)	16.11	$	95860.80	57(	28)	13.68	$	18973.74	57(	28)	2.34
3	$	5999.06	4(	4)	19.52	$	5778.25	4(	4)	18.75	$	283.22	4(	4)	.96
4	$	4135.72	9(	9)	10.35	$	3552.90	9(	9)	8.89	$	643.22	9(	9)	1.62
7	$	859980.26	176(	175)	2.16	$	371402.19	176(	175)	.87	$	494768.10	176(	175)	1.36
10	$	44791.95	26(	26)	1.10	$	850.52	26(	26)	.12	$	43955.61	26(	26)	.96
TOTAL		1026993.52	272(	243)	5.51		477444.66	272(	243)	4.01		558623.89	272(	243)	1.60

FOR ZONE → 12 STORM P SCENARIO 1

USE		TOTAL DAMAGE	NUMBER PARCELS		AVG PERCENT		WATER DAMAGE	NUMBER PARCELS		AVG PERCENT		WIND DAMAGE	NUMBER PARCELS		AVG PERCENT
1	$	2419.01	5(	3)	2.90	$	.00	5(	3)	.00	$	2419.01	5(	3)	2.96
7	$	77245.07	14(	13)	2.40	$	29011.00	14(	13)	.71	$	48727.25	14(	13)	1.76
10	$	562.41	1(	1)	1.70	$	.00	1(	1)	.00	$	562.41	1(	1)	1.76
TOTAL		80226.48	20(	18)	2.49		29011.00	20(	18)	.50		51708.67	20(	18)	2.00

GRAND TOTAL	25936096.55	7908	29.73

ANNUALIZED LOSS: 25936096.55 WITH FREQUENCY OF STORM COEFFICIENT 1.00

FOR ZONE → 1 STORM Q SCENARIO 1

USE		TOTAL DAMAGE	NUMBER PARCELS		AVG PERCENT		WATER DAMAGE	NUMBER PARCELS		AVG PERCENT		WIND DAMAGE	NUMBER PARCELS		AVG PERCENT
1	$	15080.76	9(	2)	14.68	$	.00	9(	2)	.00	$	15080.76	9(	2)	14.68
TOTAL		15080.76	9(	2)	14.68		.00	9(	2)	.00		15080.76	9(	2)	14.68

FOR ZONE → 3 STORM Q SCENARIO 1

USE		TOTAL DAMAGE	NUMBER PARCELS		AVG PERCENT		WATER DAMAGE	NUMBER PARCELS		AVG PERCENT		WIND DAMAGE	NUMBER PARCELS		AVG PERCENT
1	$	2881291.74	1565(	1068)	14.68	$	.00	1565(	1068)	.00	$	2881291.74	1565(	1068)	14.68
2	$	117328.40	3(	3)	10.00	$	.00	3(	3)	.00	$	117328.40	3(	3)	10.00
3	$	319103.56	83(	83)	56.34	$	.00	83(	83)	.00	$	319103.56	83(	83)	56.34
4	$	190209.83	143(	143)	9.90	$	.00	143(	143)	.00	$	190209.83	143(	143)	9.90
5	$	88262.60	37(	37)	9.90	$	.00	37(	37)	.00	$	88262.60	37(	37)	9.90
7	$	522825.53	36(	35)	9.90	$	.00	36(	35)	.00	$	522825.53	36(	35)	9.90
10	$	641026.29	188(	188)	9.90	$	.00	188(	188)	.00	$	641026.29	188(	188)	9.90
TOTAL		4760047.95	2055(	1558)	15.42		.00	2055(	1558)	.00		4760047.95	2055(	1558)	15.42

FOR ZONE → 4 — STORM Q SCENARIO 1

USE		TOTAL DAMAGE	NUMBER PARCELS		AVG PERCENT		WATER DAMAGE	NUMBER PARCELS		AVG PERCENT		WIND DAMAGE	NUMBER PARCELS		AVG PERCENT
1	$	241704.74	189(	47)	14.54	$	.00	189(	47)	.00	$	241704.74	189(	47)	14.54
3	$	7980.00	2(	2)	56.34	$	.00	2(	2)	.00	$	7980.00	2(	2)	56.34
4	$	357.74	4(	4)	9.90	$	.00	4(	4)	.00	$	357.74	4(	4)	9.90
7	$	744535.01	81(	81)	9.68	$	.00	81(	81)	.00	$	744535.01	81(	81)	9.68
10	$	374816.07	40(	39)	9.00	$	.00	40(	39)	.00	$	374816.07	40(	39)	9.00
TOTAL		1369393.55	316(	174)	12.90		.00	316(	174)	.00		1369393.55	316(	174)	12.80

FOR ZONE → 5 — STORM Q SCENARIO 1

USE		TOTAL DAMAGE	NUMBER PARCELS		AVG PERCENT		WATER DAMAGE	NUMBER PARCELS		AVG PERCENT		WIND DAMAGE	NUMBER PARCELS		AVG PERCENT
1	$	1041574.70	816(	378)	14.68	$	.00	816(	378)	.00	$	1041574.70	816(	378)	14.68
2	$	8452.99	1(	1)	10.00	$	.00	1(	1)	.00	$	8452.99	1(	1)	10.00
3	$	427625.39	114(	114)	56.34	$	.00	114(	114)	.00	$	427625.39	114(	114)	56.34
4	$	108690.14	54(	54)	9.90	$	.00	54(	54)	.00	$	108690.14	54(	54)	9.90
5	$	16044.93	20(	20)	9.90	$	.00	20(	20)	.00	$	16044.93	20(	20)	9.90
7	$	117592.89	9(	8)	9.90	$	.00	9(	8)	.00	$	117592.89	9(	8)	9.90
10	$	59155.27	23(	23)	9.90	$	.00	23(	23)	.00	$	59155.27	23(	23)	9.90
TOTAL		1779136.31	1037(	599)	18.77		.00	1037(	599)	.00		1779136.31	1037(	599)	18.77

FOR ZONE → 6 — STORM Q SCENARIO 1

USE		TOTAL DAMAGE	NUMBER PARCELS		AVG PERCENT		WATER DAMAGE	NUMBER PARCELS		AVG PERCENT		WIND DAMAGE	NUMBER PARCELS		AVG PERCENT
1	$	1811343.75	1287(	621)	14.68	$	.00	1287(	621)	.00	$	1811343.75	1287(	621)	14.68
2	$	355377.88	366(	366)	10.00	$	.00	366(	366)	.00	$	355377.88	366(	366)	10.00
3	$	582740.96	147(	147)	56.34	$	.00	147(	147)	.00	$	582740.96	147(	147)	56.34
4	$	194995.20	525(	525)	9.90	$	.00	525(	525)	.00	$	194995.20	525(	525)	9.90
5	$	33497.78	12(	12)	9.90	$	.00	12(	12)	.00	$	33497.78	12(	12)	9.90
7	$	212303.26	19(	18)	9.90	$	.00	19(	18)	.00	$	212303.26	19(	18)	9.90
8	$	110.53	1(	1)	9.90	$	.00	1(	1)	.00	$	110.53	1(	1)	9.90
9	$	12775.36	2(	2)	9.90	$	.00	2(	2)	.00	$	12775.36	2(	2)	9.90
10	$	154006.73	42(	42)	9.90	$	.00	42(	42)	.00	$	154006.73	42(	42)	9.90
TOTAL		3357151.45	2401(	1735)	15.32		.00	2401(	1735)	.00		3357151.45	2401(	1735)	15.32

FOR ZONE → 9 — STORM Q SCENARIO 1

USE		TOTAL DAMAGE	NUMBER PARCELS		AVG PERCENT		WATER DAMAGE	NUMBER PARCELS		AVG PERCENT		WIND DAMAGE	NUMBER PARCELS		AVG PERCENT
7	$	3901.69	2(	1)	9.90	$	.00	2(	1)	.00	$	3901.69	2(	1)	9.90
TOTAL		3901.69	2(	2)	9.90		.00	2(	2)	.00		3901.69	2(	2)	9.90

FOR ZONE → 10 — STORM Q SCENARIO 1

USE		TOTAL DAMAGE	NUMBER PARCELS		AVG PERCENT		WATER DAMAGE	NUMBER PARCELS		AVG PERCENT		WIND DAMAGE	NUMBER PARCELS		AVG PERCENT
1	$	103280.89	67(	34)	14.68	$	.00	67(	34)	.00	$	103280.89	67(	34)	14.68
3	$	73518.63	11(	11)	56.34	$	.00	11(	11)	.00	$	73518.63	11(	11)	56.34
4	$	6917.82	1(	1)	9.90	$	.00	1(	1)	.00	$	6917.82	1(	1)	9.90
5	$	442.33	1(	1)	9.90	$	.00	1(	1)	.00	$	442.33	1(	1)	9.90
7	$	3500550.18	172(	171)	9.69	$	.00	172(	171)	.00	$	3500550.18	172(	171)	9.69
10	$	7565.65	4(	4)	9.90	$	.00	4(	4)	.00	$	7565.65	4(	4)	9.90
TOTAL		3692275.50	256(	223)	13.01		.00	256(	223)	.00		3692275.50	256(	223)	13.01

FOR ZONE → 11 — STORM Q SCENARIO 1

USE		TOTAL DAMAGE	NUMBER PARCELS		AVG PERCENT		WATER DAMAGE	NUMBER PARCELS		AVG PERCENT		WIND DAMAGE	NUMBER PARCELS		AVG PERCENT
1	$	97034.07	57(	28)	14.68	$	.00	57(	28)	.00	$	97034.07	57(	28)	14.68
3	$	15742.52	4(	4)	56.34	$	.00	4(	4)	.00	$	15742.52	4(	4)	56.34
4	$	3864.25	9(	9)	9.73	$	.00	9(	9)	.00	$	3864.25	9(	9)	9.73
7	$	3654320.61	188(	187)	9.30	$	.00	188(	187)	.00	$	3654320.61	188(	187)	9.30
10	$	387253.51	26(	26)	8.52	$	.00	26(	26)	.00	$	387253.51	26(	26)	8.52
TOTAL		4158214.95	284(	255)	10.99		.00	284(	255)	.00		4158214.95	284(	255)	10.99

FOR ZONE → 12 — STORM Q SCENARIO 1

USE		TOTAL DAMAGE	NUMBER PARCELS		AVG PERCENT		WATER DAMAGE	NUMBER PARCELS		AVG PERCENT		WIND DAMAGE	NUMBER PARCELS		AVG PERCENT
1	$	12245.18	5(	3)	14.68	$	.00	5(	3)	.00	$	12245.18	5(	3)	14.68
7	$	283764.59	14(	13)	9.90	$	.00	14(	13)	.00	$	283764.59	14(	13)	9.90
10	$	3275.22	1(	1)	9.90	$	.00	1(	1)	.00	$	3275.22	1(	1)	9.90
TOTAL		299284.98	20(	18)	11.10		.00	20(	18)	.00		299284.98	20(	18)	11.10

GRAND TOTAL 19669291.98 6380 15.48

ANNUALIZED LOSS: 19669291.98 WITH FREQUENCY OF STORM COEFFICIENT 1.00

FOR ZONE → 0 — STORM R SCENARIO 1

USE		TOTAL DAMAGE	NUMBER PARCELS		AVG PERCENT		WATER DAMAGE	NUMBER PARCELS		AVG PERCENT		WIND DAMAGE	NUMBER PARCELS		AVG PERCENT
7	$	151095.62	13(	13)	5.66	$	.00	13(	13)	.00	$	151095.62	13(	13)	5.66
10	$	938.72	1(	1)	4.31	$	.00	1(	1)	.00	$	938.72	1(	1)	4.31
TOTAL		152034.34	14(	14)	5.56		.00	14(	14)	.00		152034.34	14(	14)	5.56

FOR ZONE → 3 STORM R SCENARIO 1

USE		TOTAL DAMAGE	NUMBER PARCELS	AVG PERCENT		WATER DAMAGE	NUMBER PARCELS	AVG PERCENT		WIND DAMAGE	NUMBER PARCELS	AVG PERCENT
1	$	1750757.65	1565(1068)	8.92	$	.00	1565(1068)	.00	$	1750757.65	1565(1068)	8.92
2	$	67581.16	3(3)	5.74	$	.00	3(3)	.00	$	67581.16	3(3)	5.74
3	$	124605.58	83(83)	22.00	$	.00	83(83)	.00	$	124605.58	83(83)	22.00
4	$	108746.23	143(143)	5.64	$	.00	143(143)	.00	$	108746.23	143(143)	5.64
5	$	50461.24	37(37)	5.66	$	.00	37(37)	.00	$	50461.24	37(37)	5.66
7	$	298908.34	36(35)	5.65	$	.00	36(35)	.00	$	298908.34	36(35)	5.66
10	$	366485.74	188(188)	5.66	$	.00	188(188)	.00	$	366485.74	188(188)	5.66
TOTAL		2767545.93	2055(1558)	8.80		.00	2055(1558)	.00		2767545.93	2055(1558)	8.80

FOR ZONE → 4 STORM R SCENARIO 1

USE		TOTAL DAMAGE	NUMBER PARCELS	AVG PERCENT		WATER DAMAGE	NUMBER PARCELS	AVG PERCENT		WIND DAMAGE	NUMBER PARCELS	AVG PERCENT
1	$	5620.51	19(5)	8.14	$	.00	19(5)	.00	$	5620.51	19(5)	8.14
4	$	91.52	3(3)	5.66	$	.00	3(3)	.00	$	91.52	3(3)	5.66
7	$	77762.79	17(17)	5.15	$	.00	17(17)	.00	$	77762.79	17(17)	5.15
10	$	205689.33	42(41)	5.15	$	.00	42(41)	.00	$	205689.33	42(41)	5.15
TOTAL		289164.15	81(67)	5.87		.00	81(67)	.00		289164.15	81(67)	5.87

GRAND TOTAL 3224809.30 2150 8.67

ANNUALIZED LOSS: 3224809.30 WITH FREQUENCY OF STORM COEFFICIENT 1.00

FOR ZONE → 0 STORM S SCENARIO 1

USE		TOTAL DAMAGE	NUMBER PARCELS	AVG PERCENT		WATER DAMAGE	NUMBER PARCELS	AVG PERCENT		WIND DAMAGE	NUMBER PARCELS	AVG PERCENT
10	$	938.72	1(1)	4.31	$	.00	1(1)	.00	$	938.72	1(1)	4.31
TOTAL		938.72	1(1)	4.31		.00	1(1)	.00		938.72	1(1)	4.31

FOR ZONE → 3 STORM S SCENARIO 1

USE		TOTAL DAMAGE	NUMBER PARCELS	AVG PERCENT		WATER DAMAGE	NUMBER PARCELS	AVG PERCENT		WIND DAMAGE	NUMBER PARCELS	AVG PERCENT
7	$	59264.84	6(5)	5.66	$	.00	6(5)	.00	$	59264.84	6(5)	5.66
10	$	1388.96	1(1)	5.66	$	.00	1(1)	.00	$	1388.96	1(1)	5.66
TOTAL		60653.81	7(7)	5.66		.00	7(7)	.00		60653.81	7(7)	5.66

FOR ZONE → 4 STORM S SCENARIO 1

USE		TOTAL DAMAGE	NUMBER PARCELS	AVG PERCENT		WATER DAMAGE	NUMBER PARCELS	AVG PERCENT		WIND DAMAGE	NUMBER PARCELS	AVG PERCENT
1	$	5620.51	13(5)	7.78	$	.00	13(5)	.00	$	5620.51	13(5)	7.78
7	$	208701.46	25(25)	5.31	$	.00	25(25)	.00	$	208701.46	25(25)	5.31
10	$	127932.61	27(26)	4.87	$	.00	27(26)	.00	$	127932.61	27(26)	4.87
TOTAL		342254.58	65(57)	5.62		.00	65(57)	.00		342254.58	65(57)	5.62

FOR ZONE → 11 STORM S SCENARIO 1

USE		TOTAL DAMAGE	NUMBER PARCELS	AVG PERCENT		WATER DAMAGE	NUMBER PARCELS	AVG PERCENT		WIND DAMAGE	NUMBER PARCELS	AVG PERCENT
4	$	204.00	1(1)	4.94	$	.00	1(1)	.00	$	204.00	1(1)	4.94
7	$	309109.09	39(38)	4.94	$	.00	39(38)	.00	$	309109.09	39(38)	4.94
10	$	224474.11	24(24)	4.94	$	.00	24(24)	.00	$	224474.11	24(24)	4.94
TOTAL		533787.20	64(64)	4.94		.00	64(64)	.00		533787.20	64(64)	4.94

GRAND TOTAL 977152.21 137 5.30

ANNUALIZED LOSS: 977152.21 WITH FREQUENCY OF STORM COEFFICIENT 1.00

FOR ZONE → 0 STORM I SCENARIO 1

USE		TOTAL DAMAGE	NUMBER PARCELS	AVG PERCENT		WATER DAMAGE	NUMBER PARCELS	AVG PERCENT		WIND DAMAGE	NUMBER PARCELS	AVG PERCENT
10	$	1502.82	1(1)	6.90	$	.00	1(1)	.00	$	1502.82	1(1)	6.90
TOTAL		1502.82	1(1)	6.90		.00	1(1)	.00		1502.82	1(1)	6.90

FOR ZONE → 3 STORM I SCENARIO 1

USE		TOTAL DAMAGE	NUMBER PARCELS	AVG PERCENT		WATER DAMAGE	NUMBER PARCELS	AVG PERCENT		WIND DAMAGE	NUMBER PARCELS	AVG PERCENT
1	$	2881291.74	1565(1068)	14.68	$	.00	1565(1068)	.00	$	2881291.74	1565(1068)	14.58
2	$	117328.40	3(3)	10.00	$	.00	3(3)	.00	$	117328.40	3(3)	10.00
3	$	319103.56	83(83)	56.34	$	.00	83(83)	.00	$	319103.56	83(83)	56.34
4	$	190209.83	143(143)	9.90	$	.00	143(143)	.00	$	190209.83	143(143)	9.90
5	$	88262.60	37(37)	9.90	$	.00	37(37)	.00	$	88262.60	37(37)	9.90
7	$	522825.53	36(35)	9.90	$	.00	36(35)	.00	$	522825.53	36(35)	9.90
10	$	641026.29	188(188)	9.90	$	.00	188(188)	.00	$	641026.29	188(188)	9.90
TOTAL		4760047.95	2055(1558)	15.42		.00	2055(1558)	.00		4760047.95	2055(1558)	15.42

FOR ZONE → 4 STORM I SCENARIO 1

USE		TOTAL DAMAGE	NUMBER PARCELS	AVG PERCENT		WATER DAMAGE	NUMBER PARCELS	AVG PERCENT		WIND DAMAGE	NUMBER PARCELS	AVG PERCENT
1	$	9174.86	19(5)	13.33	$	.00	19(5)	.00	$	9174.86	19(5)	13.33
4	$	160.08	3(3)	9.99	$	.00	3(3)	.00	$	160.08	3(3)	9.99
7	$	397493.98	30(30)	9.30	$	.00	30(30)	.00	$	397493.98	30(30)	9.30
10	$	351792.63	42(41)	8.83	$	.00	42(41)	.00	$	351792.63	42(41)	8.83
TOTAL		758621.55	94(80)	9.92		.00	94(80)	.00		758621.55	94(80)	9.92

GRAND TOTAL 5596659.12 2150 15.17

ANNUALIZED LOSS: 5596659.12 WITH FREQUENCY OF STORM COEFFICIENT 1.00

FOR ZONE → 0 — STORM U SCENARIO 1

USE		TOTAL DAMAGE	NUMBER PARCELS		AVG PERCENT		WATER DAMAGE	NUMBER PARCELS		AVG PERCENT		WIND DAMAGE	NUMBER PARCELS		AVG PERCEN
10	$	4399.56	1(	1)	20.20	$	.00	1(	1)	.00	$	4399.56	1(	1)	20.20
TOTAL		4399.56	1(	1)	20.20		.00	1(	1)	.00		4399.56	1(	1)	20.20

FOR ZONE → 3 — STORM U SCENARIO 1

USE		TOTAL DAMAGE	NUMBER PARCELS		AVG PERCENT		WATER DAMAGE	NUMBER PARCELS		AVG PERCENT		WIND DAMAGE	NUMBER PARCELS		AVG PERCEN
1	$	7642881.48	1565(	1068)	38.94	$	.00	1565(	1068)	.00	$	7642881.48	1565(	1068)	38.94
2	$	361371.47	3(	3)	30.80	$	.00	3(	3)	.00	$	361371.47	3(	3)	30.80
3	$	566389.00	83(	83)	100.00	$	.00	83(	83)	.00	$	566389.00	83(	83)	100.00
4	$	599064.89	143(	143)	31.18	$	.00	143(	143)	.00	$	599064.89	143(	143)	31.18
5	$	277982.61	37(	37)	31.18	$	.00	37(	37)	.00	$	277982.61	37(	37)	31.18
7	$	1646636.38	36(	35)	31.19	$	.00	36(	35)	.00	$	1646636.38	36(	35)	31.19
10	$	2016909.05	188(	188)	31.19	$	.00	188(	188)	.00	$	2016909.05	188(	188)	31.18
TOTAL		13113234.89	2055(	1558)	39.97		.00	2055(	1558)	.00		13113234.89	2055(	1558)	39.87

FOR ZONE → 4 — STORM U SCENARIO 1

USE		TOTAL DAMAGE	NUMBER PARCELS		AVG PERCENT		WATER DAMAGE	NUMBER PARCELS		AVG PERCENT		WIND DAMAGE	NUMBER PARCELS		AVG PERCEN
1	$	23739.05	19(	5)	34.78	$	.00	19(	5)	.00	$	23739.05	19(	5)	34.78
4	$	504.18	3(	3)	31.18	$	.00	3(	3)	.00	$	504.18	3(	3)	31.18
7	$	1240526.86	30(	30)	28.99	$	.00	30(	30)	.00	$	1240526.86	30(	30)	28.99
10	$	1079922.99	42(	41)	27.14	$	.00	42(	41)	.00	$	1079922.99	42(	41)	27.14
TOTAL		2344693.08	94(	80)	29.37		.00	94(	80)	.00		2344693.08	94(	80)	29.37

GRAND TOTAL 15699987.78 2150 39.40

ANNUALIZED LOSS: 15699987.78 WITH FREQUENCY OF STORM COEFFICIENT 1.00

FOR ZONE → 3 — STORM V SCENARIO 1

USE		TOTAL DAMAGE	NUMBER PARCELS		AVG PERCENT		WATER DAMAGE	NUMBER PARCELS		AVG PERCENT		WIND DAMAGE	NUMBER PARCELS		AVG PERCEN
1	$	569192.51	1566(	1068)	2.90	$	.00	1566(	1068)	.00	$	569192.51	1566(	1068)	2.90
2	$	21119.11	3(	3)	1.83	$	.00	3(	3)	.00	$	21119.11	3(	3)	1.83
3	$	6230.28	83(	83)	1.12	$	.00	83(	83)	.00	$	6230.28	83(	83)	1.12
4	$	32709.99	145(	145)	1.79	$	.00	145(	145)	.00	$	32709.99	145(	145)	1.79
5	$	15156.20	37(	37)	1.73	$	.00	37(	37)	.00	$	15156.20	37(	37)	1.73
7	$	89778.12	36(	36)	1.70	$	.00	36(	36)	.00	$	89778.12	36(	36)	1.70
10	$	110075.22	188(	188)	1.70	$	.00	188(	188)	.00	$	110075.22	188(	188)	1.70
TOTAL		844261.43	2058(	1560)	2.59		.00	2058(	1560)	.00		844261.43	2058(	1560)	2.59

FOR ZONE → 4 — STORM V SCENARIO 1

USE		TOTAL DAMAGE	NUMBER PARCELS		AVG PERCENT		WATER DAMAGE	NUMBER PARCELS		AVG PERCENT		WIND DAMAGE	NUMBER PARCELS		AVG PERCEN
1	$	53563.22	181(	46)	3.30	$	6609.60	181(	46)	.41	$	47134.29	181(	46)	2.90
3	$	155.80	2(	2)	1.10	$	.00	2(	2)	.00	$	155.80	2(	2)	1.10
4	$	61.43	4(	4)	1.79	$	.00	4(	4)	.00	$	61.43	4(	4)	1.79
7	$	159418.97	76(	75)	1.96	$	32046.21	76(	75)	.28	$	127906.86	76(	75)	1.69
10	$	37072.28	24(	24)	2.64	$	3263.31	24(	24)	1.00	$	33863.16	24(	24)	1.66
TOTAL		250271.70	287(	152)	2.95		41919.12	287(	152)	.42		209121.73	287(	152)	2.44

FOR ZONE → 5 — STORM V SCENARIO 1

USE		TOTAL DAMAGE	NUMBER PARCELS		AVG PERCENT		WATER DAMAGE	NUMBER PARCELS		AVG PERCENT		WIND DAMAGE	NUMBER PARCELS		AVG PERCEN
1	$	1543456.01	825(	380)	16.29	$	1374578.96	825(	380)	13.79	$	208739.84	825(	380)	2.90
2	$	1521.54	1(	1)	1.80	$	.00	1(	1)	.00	$	1521.54	1(	1)	1.80
3	$	68823.72	114(	114)	10.64	$	59325.00	114(	114)	9.65	$	8349.09	114(	114)	1.11
4	$	35952.05	54(	54)	7.53	$	17584.93	54(	54)	5.93	$	18663.96	54(	54)	1.79
5	$	2755.19	20(	20)	1.70	$	.00	20(	20)	.00	$	2755.19	20(	20)	1.70
7	$	102226.25	9(	8)	6.07	$	83437.60	9(	8)	4.44	$	20192.72	9(	8)	1.70
10	$	24787.79	23(	23)	4.09	$	14881.14	23(	23)	2.39	$	10157.98	23(	23)	1.70
TOTAL		1777522.55	1046(	601)	14.59		1549607.63	1046(	601)	12.33		270380.32	1046(	601)	2.58

FOR ZONE → 6 — STORM V SCENARIO 1

USE		TOTAL DAMAGE	NUMBER PARCELS		AVG PERCENT		WATER DAMAGE	NUMBER PARCELS		AVG PERCENT		WIND DAMAGE	NUMBER PARCELS		AVG PERCEN
1	$	8580268.91	1287(	621)	69.34	$	8468014.57	1287(	621)	68.45	$	357826.76	1287(	621)	2.90
2	$	1285401.79	366(	366)	36.17	$	1243822.58	366(	366)	35.00	$	63968.92	366(	366)	1.80
3	$	1034329.00	147(	147)	100.00	$	1034329.00	147(	147)	100.00	$	11377.62	147(	147)	1.10
4	$	696455.87	525(	525)	35.97	$	674352.37	525(	525)	34.86	$	33484.02	525(	525)	1.79
5	$	39013.07	12(	12)	11.53	$	33836.14	12(	12)	10.00	$	5752.14	12(	12)	1.70
7	$	158148.29	15(	14)	11.53	$	137162.44	15(	14)	10.00	$	23317.61	15(	14)	1.70
8	$	128.73	1(	1)	11.53	$	111.65	1(	1)	10.00	$	18.98	1(	1)	1.70
9	$	14878.77	2(	2)	11.53	$	12904.40	2(	2)	10.00	$	2193.75	2(	2)	1.70
10	$	165663.95	41(	41)	11.53	$	143680.79	41(	41)	10.00	$	24425.73	41(	41)	1.70
TOTAL		11974288.39	2396(	1730)	57.14		11748213.95	2396(	1730)	56.18		522364.65	2396(	1730)	2.32

FOR ZONE → 7 STORM W SCENARIO 1

USE		TOTAL DAMAGE	NUMBER PARCELS	AVG PERCENT		WATER DAMAGE	NUMBER PARCELS	AVG PERCENT		WIND DAMAGE	NUMBER PARCELS	AVG PERCENT
1	$	2865431.54	708(374)	22.51	$	2640924.20	708(374)	20.20	$	301114.15	708(374)	2.96
3	$	45.74	1(1)	1.10	$	.00	1(1)	.00	$	45.74	1(1)	1.10
4	$	131685.53	15(14)	4.98	$	121914.25	15(14)	3.33	$	11819.44	15(14)	1.70
10	$	3569.64	6(6)	3.34	$	1569.30	6(6)	1.67	$	2025.44	6(6)	1.70
TOTAL		3000752.44	730(396)	21.96		2764407.75	730(396)	19.67		315004.76	730(396)	2.86

FOR ZONE → 10 STORM W SCENARIO 1

USE		TOTAL DAMAGE	NUMBER PARCELS	AVG PERCENT		WATER DAMAGE	NUMBER PARCELS	AVG PERCENT		WIND DAMAGE	NUMBER PARCELS	AVG PERCENT
1	$	134274.78	34(19)	41.74	$	128677.32	34(19)	40.00	$	9329.11	34(19)	2.90
3	$	78868.76	11(11)	60.44	$	78494.60	11(11)	60.00	$	1435.40	11(11)	1.10
5	$	339.57	1(1)	7.60	$	268.08	1(1)	6.00	$	75.96	1(1)	1.70
7	$	234440.25	21(20)	7.69	$	185084.41	21(20)	6.00	$	52440.58	21(20)	1.70
10	$	4425.02	1(1)	7.60	$	3493.44	1(1)	6.00	$	989.81	1(1)	1.70
TOTAL		452348.38	68(53)	33.72		395817.85	68(53)	31.74		64270.85	68(53)	2.20

FOR ZONE → 11 STORM W SCENARIO 1

USE		TOTAL DAMAGE	NUMBER PARCELS	AVG PERCENT		WATER DAMAGE	NUMBER PARCELS	AVG PERCENT		WIND DAMAGE	NUMBER PARCELS	AVG PERCENT
1	$	115475.83	57(28)	17.47	$	99149.25	57(28)	15.00	$	19169.86	57(28)	2.90
3	$	7217.42	4(4)	25.83	$	6685.50	4(4)	25.00	$	307.36	4(4)	1.10
4	$	4096.49	8(8)	11.53	$	3552.90	8(8)	10.00	$	603.99	8(8)	1.70
7	$	1099370.72	113(112)	4.65	$	709271.43	113(112)	3.00	$	401920.48	113(112)	1.70
10	$	2609.93	2(2)	4.65	$	1683.83	2(2)	3.00	$	954.17	2(2)	1.70
TOTAL		1228770.39	184(155)	9.39		820642.91	184(155)	7.50		422954.86	184(155)	2.06

FOR ZONE → 12 STORM W SCENARIO 1

USE		TOTAL DAMAGE	NUMBER PARCELS	AVG PERCENT		WATER DAMAGE	NUMBER PARCELS	AVG PERCENT		WIND DAMAGE	NUMBER PARCELS	AVG PERCENT
1	$	2419.01	5(3)	2.90	$	.00	5(3)	.00	$	2419.01	5(3)	2.90
7	$	48727.25	14(13)	1.70	$	.00	14(13)	.00	$	48727.25	14(13)	1.70
10	$	562.41	1(1)	1.70	$	.00	1(1)	.00	$	562.41	1(1)	1.70
TOTAL		51708.67	20(18)	2.00		.00	20(18)	.00		51708.67	20(18)	2.00

GRAND TOTAL 19703135.85 6789 26.27

ANNUALIZED LOSS: 19703135.85 WITH FREQUENCY OF STORM COEFFICIENT 1.00

FOR ZONE → 2 STORM W SCENARIO 1

USE		TOTAL DAMAGE	NUMBER PARCELS	AVG PERCENT		WATER DAMAGE	NUMBER PARCELS	AVG PERCENT		WIND DAMAGE	NUMBER PARCELS	AVG PERCENT
1	$	277145.40	55(28)	65.70	$	274192.56	55(28)	65.00	$	8478.88	55(28)	2.00
2	$	6688.27	2(2)	30.84	$	6506.10	2(2)	30.00	$	260.24	2(2)	1.20
3	$	8775.00	1(1)	100.00	$	8775.00	1(1)	100.00	$	52.65	1(1)	.60
4	$	62007.92	15(15)	35.71	$	60775.05	15(15)	35.00	$	1910.07	15(15)	1.10
5	$	2409.78	1(1)	10.99	$	2192.70	1(1)	10.00	$	241.20	1(1)	1.10
7	$	3195.34	1(1)	10.99	$	2907.50	1(1)	10.00	$	319.83	1(1)	1.10
TOTAL		360221.70	75(48)	57.77		355348.91	75(48)	57.07		11262.87	75(48)	1.76

FOR ZONE → 3 STORM W SCENARIO 1

USE		TOTAL DAMAGE	NUMBER PARCELS	AVG PERCENT		WATER DAMAGE	NUMBER PARCELS	AVG PERCENT		WIND DAMAGE	NUMBER PARCELS	AVG PERCENT
1	$	394509.29	1566(1068)	2.01	$	.00	1566(1068)	.00	$	394509.29	1566(1068)	2.01
2	$	14079.41	3(3)	1.20	$	.00	3(3)	.00	$	14079.41	3(3)	1.20
3	$	3398.33	83(83)	.60	$	.00	83(83)	.00	$	3398.33	83(83)	.60
4	$	21165.29	145(145)	1.10	$	.00	145(145)	.00	$	21165.29	145(145)	1.10
5	$	9806.96	37(37)	1.10	$	.00	37(37)	.00	$	9806.96	37(37)	1.10
7	$	58091.73	36(35)	1.10	$	.00	36(35)	.00	$	58091.73	36(35)	1.10
10	$	71225.14	188(188)	1.10	$	.00	188(188)	.00	$	71225.14	188(188)	1.10
TOTAL		572276.14	2058(1560)	1.77		.00	2058(1560)	.00		572276.14	2058(1560)	1.77

FOR ZONE → 4 STORM W SCENARIO 1

USE		TOTAL DAMAGE	NUMBER PARCELS	AVG PERCENT		WATER DAMAGE	NUMBER PARCELS	AVG PERCENT		WIND DAMAGE	NUMBER PARCELS	AVG PERCENT
1	$	32662.22	181(46)	2.01	$	.00	181(46)	.00	$	32662.22	181(46)	2.03
3	$	84.98	2(2)	.60	$	.00	2(2)	.00	$	84.98	2(2)	.60
4	$	39.75	4(4)	1.10	$	.00	4(4)	.00	$	39.75	4(4)	1.10
7	$	81990.39	76(75)	1.09	$	.00	76(75)	.00	$	81990.39	76(75)	1.09
10	$	21832.88	24(24)	1.05	$	.00	24(24)	.00	$	21832.88	24(24)	1.05
TOTAL		136610.22	287(152)	1.66		.00	287(152)	.00		136610.22	287(152)	1.66

FOR ZONE → 5 STORM W SCENARIO 1

USE		TOTAL DAMAGE	NUMBER PARCELS	AVG PERCENT		WATER DAMAGE	NUMBER PARCELS	AVG PERCENT		WIND DAMAGE	NUMBER PARCELS	AVG PERCENT
1	$	1392035.58	825(380)	14.48	$	1272813.55	825(380)	12.73	$	144678.30	825(380)	2.91
2	$	1014.36	1(1)	1.20	$	.00	1(1)	.00	$	1014.36	1(1)	1.20
3	$	63324.30	114(114)	10.19	$	59125.00	114(114)	9.65	$	4554.05	114(114)	.60
4	$	28308.84	54(54)	6.69	$	16409.38	54(54)	5.56	$	12076.68	54(54)	1.10
5	$	1782.77	20(20)	1.10	$	.00	20(20)	.00	$	1782.77	20(20)	1.10
7	$	61481.88	9(8)	3.85	$	48905.05	9(8)	2.78	$	13065.88	9(8)	1.10
10	$	14755.40	23(23)	2.61	$	8265.24	23(23)	1.52	$	6572.81	23(23)	1.10
TOTAL		1562703.12	1046(601)	12.99		1405518.22	1046(601)	11.43		183744.85	1046(601)	1.76

FOR ZONE → 6 — STORM W SCENARIO 1

USE		TOTAL DAMAGE	NUMBER PARCELS		AVG PERCENT		WATER DAMAGE	NUMBER PARCELS		AVG PERCENT		WIND DAMAGE	NUMBER PARCELS		AVG PERCENT
1	$	7580951.55	1232(	593)	63.32	$	7492287.74	1232(	593)	62.56	$	239532.39	1232(	593)	2.00
2	$	1089297.11	364(	364)	30.84	$	1059627.54	364(	364)	30.00	$	42385.10	364(	364)	1.20
3	$	1025554.00	146(	146)	100.00	$	1025554.00	146(	146)	100.00	$	6153.32	146(	146)	.60
4	$	611664.95	510(	510)	35.42	$	598552.72	510(	510)	34.71	$	19756.06	510(	510)	1.16
5	$	34776.14	11(	11)	10.99	$	31643.44	11(	11)	10.00	$	3480.78	11(	11)	1.16
7	$	130874.15	14(	13)	9.23	$	117380.42	14(	13)	8.21	$	14768.04	14(	13)	1.16
8	$	122.70	1(	1)	10.99	$	111.65	1(	1)	10.00	$	12.28	1(	1)	1.16
9	$	14181.94	2(	2)	13.99	$	12904.40	2(	2)	10.00	$	1419.48	2(	2)	1.16
10	$	136034.08	41(	41)	10.63	$	121544.04	41(	41)	9.63	$	15804.89	41(	41)	1.16
TOTAL		10623456.63	2321(	1682)	52.83		10456605.96	2321(	1682)	52.11		343312.05	2321(	1682)	1.57

FOR ZONE → 7 — STORM W SCENARIO 1

USE		TOTAL DAMAGE	NUMBER PARCELS		AVG PERCENT		WATER DAMAGE	NUMBER PARCELS		AVG PERCENT		WIND DAMAGE	NUMBER PARCELS		AVG PERCENT
1	$	2020377.25	708(	374)	15.87	$	1848646.94	708(	374)	14.14	$	208703.25	708(	374)	2.00
3	$	24.95	1(	1)	.60	$	.00	1(	1)	.00	$	24.95	1(	1)	.60
4	$	104106.42	15(	14)	3.74	$	97531.40	15(	14)	2.67	$	7647.87	15(	14)	1.16
10	$	2864.19	6(	6)	2.75	$	1569.30	6(	6)	1.67	$	1310.58	6(	6)	1.16
TOTAL		2127372.82	730(	396)	15.49		1947747.64	730(	396)	13.78		217686.65	730(	396)	1.98

FOR ZONE → 10 — STORM W SCENARIO 1

USE		TOTAL DAMAGE	NUMBER PARCELS		AVG PERCENT		WATER DAMAGE	NUMBER PARCELS		AVG PERCENT		WIND DAMAGE	NUMBER PARCELS		AVG PERCENT
1	$	85280.89	34(	19)	26.51	$	80423.32	34(	19)	25.00	$	6466.34	34(	19)	2.00
3	$	57666.17	11(	11)	40.36	$	52196.40	11(	11)	40.00	$	782.95	11(	11)	.60
5	$	270.31	1(	1)	6.05	$	223.40	1(	1)	5.00	$	49.15	1(	1)	1.16
7	$	186626.78	21(	20)	6.05	$	154237.01	21(	20)	5.00	$	33932.44	21(	20)	1.16
10	$	3522.55	1(	1)	6.05	$	2911.20	1(	1)	5.00	$	640.46	1(	1)	1.16
TOTAL		328366.70	68(	53)	21.93		289991.33	68(	53)	20.66		41970.73	68(	53)	1.47

FOR ZONE → 11 — STORM W SCENARIO 1

USE		TOTAL DAMAGE	NUMBER PARCELS		AVG PERCENT		WATER DAMAGE	NUMBER PARCELS		AVG PERCENT		WIND DAMAGE	NUMBER PARCELS		AVG PERCENT
1	$	13286.00	57(	28)	2.01	$	.00	57(	28)	.00	$	13286.00	57(	28)	2.00
3	$	167.65	4(	4)	.60	$	.00	4(	4)	.00	$	167.65	4(	4)	.60
4	$	390.82	8(	8)	1.16	$	.00	8(	8)	.00	$	390.82	8(	8)	1.16
7	$	260066.19	113(	112)	1.16	$	.00	113(	112)	.00	$	260066.19	113(	112)	1.16
10	$	617.40	2(	2)	1.16	$	.00	2(	2)	.00	$	617.40	2(	2)	1.16
TOTAL		274528.07	184(	155)	1.37		.00	184(	155)	.00		274528.07	184(	155)	1.37

FOR ZONE → 12 — STORM W SCENARIO 1

USE		TOTAL DAMAGE	NUMBER PARCELS		AVG PERCENT		WATER DAMAGE	NUMBER PARCELS		AVG PERCENT		WIND DAMAGE	NUMBER PARCELS		AVG PERCENT
1	$	1676.62	5(	3)	2.01	$	.00	5(	3)	.00	$	1676.62	5(	3)	2.00
7	$	31529.40	14(	13)	1.16	$	.00	14(	13)	.00	$	31529.40	14(	13)	1.16
10	$	363.91	1(	1)	1.16	$	.00	1(	1)	.00	$	363.91	1(	1)	1.16
TOTAL		33569.93	20(	18)	1.33		.00	20(	18)	.00		33569.93	20(	18)	1.33

GRAND TOTAL	16090717.76	6789	23.23

ANNUALIZED LOSS: 16090717.76 WITH FREQUENCY OF STORM COEFFICIENT 1.06

GADSDEN COUNTY

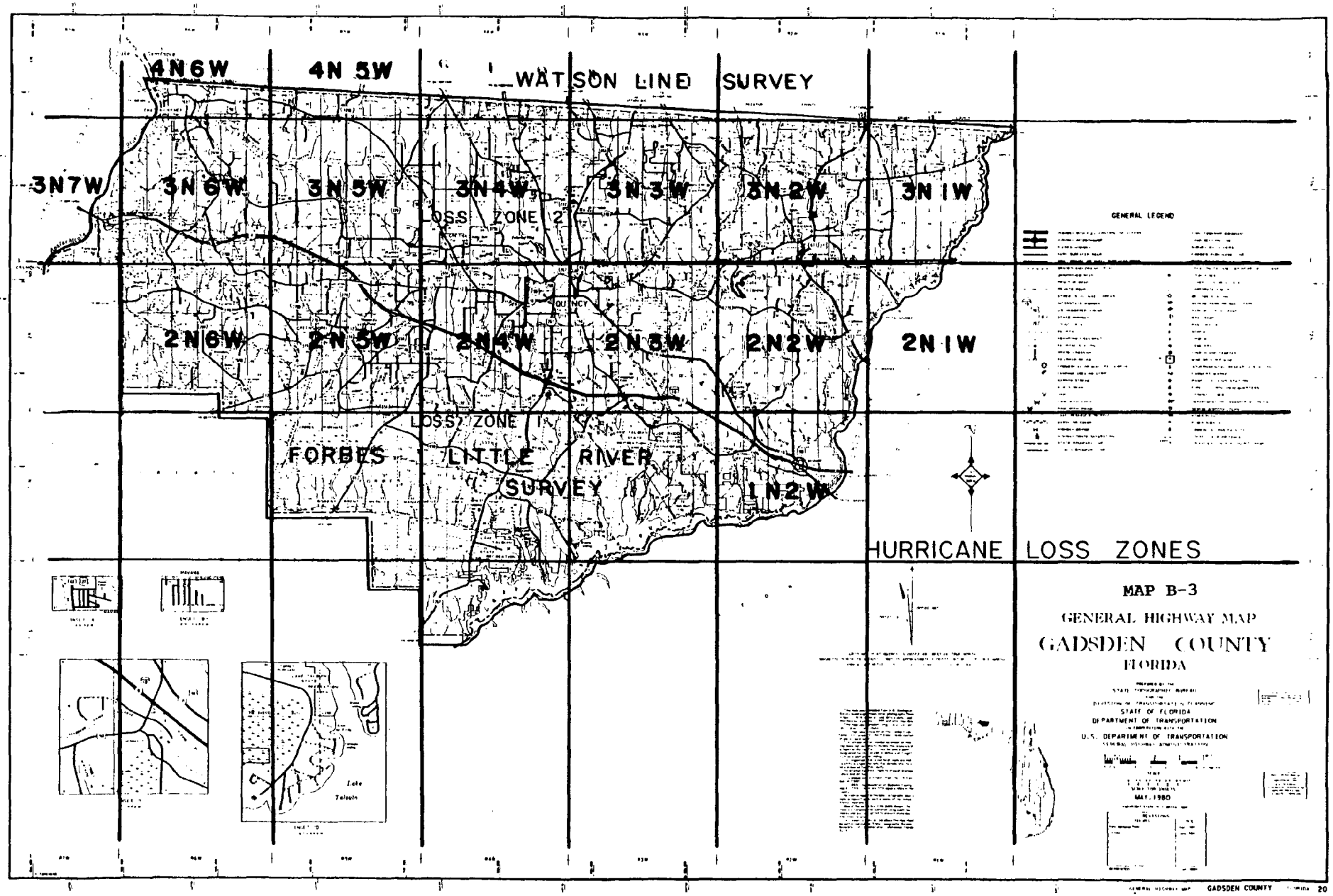

SECTION / TOWNSHIP / RANGE

TABLE B-3 GADSDEN COUNTY

FOR ZONE → 1 STORM A SCENARIO 1

USE		TOTAL DAMAGE	NUMBER PARCELS		AVG PERCENT		WATER DAMAGE	NUMBER PARCELS		AVG PERCENT		WIND DAMAGE	NUMBER PARCELS		AVG PERCEN
1	$	1606456.70	6675(	4410)	2.21	$	.00	6675(	4410)	.00	$	1606456.70	6675(	4410)	2.21
2	$	51280.33	22(	22)	1.32	$	.00	22(	22)	.00	$	51280.33	22(	22)	1.32
3	$	21742.73	394(	394)	.69	$	.00	394(	394)	.00	$	21742.73	394(	394)	.69
4	$	167626.96	370(	370)	1.25	$	.00	370(	370)	.00	$	167626.96	370(	370)	1.25
5	$	177742.57	94(	94)	1.25	$	.00	94(	94)	.00	$	177742.57	94(	94)	1.25
6	$	215.49	2(	2)	1.02	$	.00	2(	2)	.00	$	215.49	2(	2)	1.02
7	$	851108.66	1361(	1361)	1.03	$	.00	1361(	1361)	.00	$	851108.66	1361(	1361)	1.03
9	$	15000.44	3(	3)	1.30	$	.00	3(	3)	.00	$	15000.44	3(	3)	1.30
10	$	365365.72	707(	702)	1.12	$	.00	707(	702)	.00	$	365365.72	707(	702)	1.12
TOTAL		3256539.59	9628(	7358)	1.85		.00	9628(	7358)	.00		3256539.59	9628(	7358)	1.85

FOR ZONE → 2 STORM A SCENARIO 1

USE		TOTAL DAMAGE	NUMBER PARCELS		AVG PERCENT		WATER DAMAGE	NUMBER PARCELS		AVG PERCENT		WIND DAMAGE	NUMBER PARCELS		AVG PERCEN
1	$	771052.33	4015(	2366)	2.22	$	.00	4015(	2366)	.00	$	771052.33	4015(	2366)	2.22
2	$	24247.19	6(	6)	1.35	$	.00	6(	6)	.00	$	24247.19	6(	6)	1.35
3	$	16682.07	273(	273)	.71	$	.00	273(	273)	.00	$	16682.07	273(	273)	.71
4	$	40483.24	118(	117)	1.25	$	.00	118(	117)	.00	$	40483.24	118(	117)	1.25
5	$	49582.58	20(	20)	1.25	$	.00	20(	20)	.00	$	49582.58	20(	20)	1.25
6	$	8731.58	9(	9)	1.26	$	.00	9(	9)	.00	$	8731.58	9(	9)	1.26
7	$	837138.82	1350(	1350)	1.26	$	.00	1350(	1350)	.00	$	837138.82	1350(	1350)	1.26
9	$	2706.50	2(	2)	1.25	$	.00	2(	2)	.00	$	2706.50	2(	2)	1.25
10	$	92870.52	349(	348)	1.25	$	.00	349(	348)	.00	$	92870.52	349(	348)	1.25
TOTAL		1843494.82	6142(	4492)	1.86		.00	6142(	4492)	.00		1843494.82	6142(	4492)	1.86

GRAND TOTAL 5101261.88 15770 1.86

ANNUALIZED LOSS: 5101261.88 WITH FREQUENCY OF STORM COEFFICIENT 1.00

FOR ZONE → 1 STORM B SCENARIO 1

USE		TOTAL DAMAGE	NUMBER PARCELS		AVG PERCENT		WATER DAMAGE	NUMBER PARCELS		AVG PERCENT		WIND DAMAGE	NUMBER PARCELS		AVG PERCEN
1	$	60156.20	413(	204)	2.90	$	.00	413(	204)	.00	$	60156.20	413(	204)	2.90
2	$	856.80	1(	1)	1.68	$	.00	1(	1)	.00	$	856.80	1(	1)	1.68
3	$	3393.95	40(	40)	1.15	$	.00	40(	40)	.00	$	3393.95	40(	40)	1.15
4	$	6835.61	10(	10)	1.72	$	.00	10(	10)	.00	$	6835.61	10(	10)	1.72
5	$	7876.69	2(	2)	1.73	$	.00	2(	2)	.00	$	7876.69	2(	2)	1.73
7	$	131087.11	131(	131)	1.70	$	.00	131(	131)	.00	$	131087.11	131(	131)	1.70
10	$	25726.82	74(	74)	1.67	$	.00	74(	74)	.00	$	25726.82	74(	74)	1.67
TOTAL		235933.18	671(	462)	2.40		.00	671(	462)	.00		235933.18	671(	462)	2.40

GRAND TOTAL 235988.03 671 2.40

ANNUALIZED LOSS: 235988.03 WITH FREQUENCY OF STORM COEFFICIENT 1.00

FOR ZONE → 0 STORM C SCENARIO 1

USE		TOTAL DAMAGE	NUMBER PARCELS		AVG PERCENT		WATER DAMAGE	NUMBER PARCELS		AVG PERCENT		WIND DAMAGE	NUMBER PARCELS		AVG PERCEN
1	$	330.34	1(	1)	3.98	$	.00	1(	1)	.00	$	330.34	1(	1)	3.98
7	$	2026.56	1(	1)	2.36	$	.00	1(	1)	.00	$	2026.56	1(	1)	2.36
TOTAL		2356.90	2(	2)	3.17		.00	2(	2)	.00		2356.90	2(	2)	3.17

FOR ZONE → 1 STORM C SCENARIO 1

USE		TOTAL DAMAGE	NUMBER PARCELS		AVG PERCENT		WATER DAMAGE	NUMBER PARCELS		AVG PERCENT		WIND DAMAGE	NUMBER PARCELS		AVG PERCEN
1	$	2781936.90	6530(	4261)	3.95	$	.00	6530(	4261)	.00	$	2781936.90	6530(	4261)	3.95
2	$	89846.18	22(	22)	2.42	$	.00	22(	22)	.00	$	89846.18	22(	22)	2.42
3	$	99401.03	386(	386)	3.26	$	.00	386(	386)	.00	$	99401.03	386(	386)	3.26
4	$	301035.65	351(	351)	2.32	$	.00	351(	351)	.00	$	301035.65	351(	351)	2.32
5	$	321986.77	90(	90)	2.31	$	.00	90(	90)	.00	$	321986.77	90(	90)	2.31
6	$	1.30	1(	1)	2.36	$	.00	1(	1)	.00	$	1.30	1(	1)	2.36
7	$	1254648.93	754(	753)	2.38	$	.00	754(	753)	.00	$	1254648.93	754(	753)	2.38
9	$	27231.57	3(	3)	2.36	$	.00	3(	3)	.00	$	27231.57	3(	3)	2.36
10	$	609470.70	532(	530)	2.35	$	.00	532(	530)	.00	$	609470.70	532(	530)	2.35
TOTAL		5485559.02	8669(	6398)	3.60		.00	8669(	6398)	.00		5485559.02	8669(	6398)	3.60

FOR ZONE → 2 STORM C SCENARIO 1

USE		TOTAL DAMAGE	NUMBER PARCELS		AVG PERCENT		WATER DAMAGE	NUMBER PARCELS		AVG PERCENT		WIND DAMAGE	NUMBER PARCELS		AVG PERCENT
1	$	1232999.53	3695(	2163)	3.86	$	.00	3695(	2163)	.00	$	1232999.53	3695(	2163)	3.86
2	$	42567.29	6(	6)	2.37	$	.00	6(	6)	.00	$	42567.29	6(	6)	2.37
3	$	60108.67	240(	240)	2.92	$	.00	240(	240)	.00	$	60108.67	240(	240)	2.92
4	$	70777.26	113(	112)	2.27	$	.00	113(	112)	.00	$	70777.26	113(	112)	2.27
5	$	90041.96	20(	20)	2.27	$	.00	20(	20)	.00	$	90041.96	20(	20)	2.27
6	$	15856.54	9(	9)	2.28	$	.00	9(	9)	.00	$	15856.54	9(	9)	2.28
7	$	1151727.91	1052(	1052)	2.29	$	.00	1052(	1052)	.00	$	1151727.91	1052(	1052)	2.29
10	$	152177.31	280(	279)	2.28	$	.00	280(	279)	.00	$	152177.31	280(	279)	2.28
TOTAL		2816256.45	5415(	3882)	3.39		.00	5415(	3882)	.00		2816256.45	5415(	3882)	3.39

GRAND TOTAL 8306155.46 14086 3.52

ANNUALIZED LOSS: 8306155.46 WITH FREQUENCY OF STORM COEFFICIENT 1.00

FOR ZONE → 0 STORM D SCENARIO 1

USE		TOTAL DAMAGE	NUMBER PARCELS		AVG PERCENT		WATER DAMAGE	NUMBER PARCELS		AVG PERCENT		WIND DAMAGE	NUMBER PARCELS		AVG PERCENT
1	$	3812.30	19(	8)	5.69	$	.00	19(	8)	.00	$	3812.30	19(	8)	5.69
3	$	1846.20	4(	4)	9.05	$	.00	4(	4)	.00	$	1846.20	4(	4)	9.05
7	$	393618.02	40(	40)	3.53	$	.00	40(	40)	.00	$	393618.02	40(	40)	3.53
10	$	1218.70	4(	4)	3.53	$	.00	4(	4)	.00	$	1218.70	4(	4)	3.53
TOTAL		400495.21	67(	56)	4.47		.00	67(	56)	.00		400495.21	67(	56)	4.47

FOR ZONE → 1 STORM D SCENARIO 1

USE		TOTAL DAMAGE	NUMBER PARCELS		AVG PERCENT		WATER DAMAGE	NUMBER PARCELS		AVG PERCENT		WIND DAMAGE	NUMBER PARCELS		AVG PERCENT
1	$	251552.37	601(	325)	5.69	$	.00	601(	325)	.00	$	251552.37	601(	325)	5.69
2	$	3232.52	3(	3)	3.63	$	.00	3(	3)	.00	$	3232.52	3(	3)	3.63
3	$	35956.83	60(	60)	9.05	$	.00	60(	60)	.00	$	35956.83	60(	60)	9.05
4	$	2757.99	4(	4)	3.53	$	.00	4(	4)	.00	$	2757.99	4(	4)	3.53
7	$	374393.81	79(	79)	3.53	$	.00	79(	79)	.00	$	374393.81	79(	79)	3.53
10	$	37741.88	69(	67)	3.53	$	.00	69(	67)	.00	$	37741.88	69(	67)	3.53
TOTAL		705635.39	816(	539)	5.53		.00	816(	539)	.00		705635.39	816(	539)	5.53

GRAND TOTAL 1139445.05 883 5.45

ANNUALIZED LOSS: 1139445.05 WITH FREQUENCY OF STORM COEFFICIENT 1.00

FOR ZONE → 1 STORM E SCENARIO 1

USE		TOTAL DAMAGE	NUMBER PARCELS		AVG PERCENT		WATER DAMAGE	NUMBER PARCELS		AVG PERCENT		WIND DAMAGE	NUMBER PARCELS		AVG PERCENT
1	$	3292607.45	7205(	4698)	4.35	$	.00	7205(	4698)	.00	$	3292607.45	7205(	4698)	4.35
2	$	91687.86	24(	24)	2.41	$	.00	24(	24)	.00	$	91687.86	24(	24)	2.41
3	$	239256.94	453(	453)	6.48	$	.00	453(	453)	.00	$	239256.94	453(	453)	6.48
4	$	319202.10	373(	373)	2.38	$	.00	373(	373)	.00	$	319202.10	373(	373)	2.38
5	$	334677.10	94(	94)	2.43	$	.00	94(	94)	.00	$	334677.10	94(	94)	2.43
6	$	660.79	2(	2)	2.90	$	.00	2(	2)	.00	$	660.79	2(	2)	2.90
7	$	2623943.89	1459(	1459)	2.64	$	.00	1459(	1459)	.00	$	2623943.89	1459(	1459)	2.64
9	$	27231.57	3(	3)	2.36	$	.00	3(	3)	.00	$	27231.57	3(	3)	2.36
10	$	743869.75	751(	745)	2.48	$	.00	751(	745)	.00	$	743869.75	751(	745)	2.48
TOTAL		7673137.44	10364(	7851)	3.98		.00	10364(	7851)	.00		7673137.44	10364(	7851)	3.98

FOR ZONE → 2 STORM E SCENARIO 1

USE		TOTAL DAMAGE	NUMBER PARCELS		AVG PERCENT		WATER DAMAGE	NUMBER PARCELS		AVG PERCENT		WIND DAMAGE	NUMBER PARCELS		AVG PERCENT
1	$	1512837.24	3609(	2107)	4.84	$	.00	3609(	2107)	.00	$	1512837.24	3609(	2107)	4.84
2	$	61965.04	6(	6)	3.45	$	.00	6(	6)	.00	$	61965.04	6(	6)	3.45
3	$	123176.66	239(	239)	5.86	$	.00	239(	239)	.00	$	123176.66	239(	239)	5.86
4	$	100001.78	113(	112)	3.18	$	.00	113(	112)	.00	$	100001.78	113(	112)	3.18
5	$	130553.48	20(	20)	3.19	$	.00	20(	20)	.00	$	130553.48	20(	20)	3.19
6	$	16108.31	9(	9)	2.77	$	.00	9(	9)	.00	$	16108.31	9(	9)	2.77
7	$	1352802.62	1013(	1013)	2.78	$	.00	1013(	1013)	.00	$	1352802.62	1013(	1013)	2.78
10	$	207283.04	267(	266)	2.87	$	.00	267(	266)	.00	$	207283.04	267(	266)	2.87
TOTAL		3504728.17	5276(	3773)	4.34		.00	5276(	3773)	.00		3504728.17	5276(	3773)	4.34

GRAND TOTAL 11179836.17 15640 4.10

ANNUALIZED LOSS: 11179836.17 WITH FREQUENCY OF STORM COEFFICIENT 1.00

FOR ZONE → 1 STORM G SCENARIO 1

USE		TOTAL DAMAGE	NUMBER PARCELS		AVG PERCENT		WATER DAMAGE	NUMBER PARCELS		AVG PERCENT		WIND DAMAGE	NUMBER PARCELS		AVG PERCENT
1	$	2710544.13	7205(	4698)	3.53	$	.00	7205(	4698)	.00	$	2710544.13	7205(	4698)	3.53
2	$	83968.84	24(	24)	2.17	$	.00	24(	24)	.00	$	83968.84	24(	24)	2.17
3	$	78122.12	453(	453)	2.21	$	.00	453(	453)	.00	$	78122.12	453(	453)	2.21
4	$	281300.97	373(	373)	2.09	$	.00	373(	373)	.00	$	281300.97	373(	373)	2.09
5	$	294739.93	94(	94)	2.09	$	.00	94(	94)	.00	$	294739.93	94(	94)	2.09

6	$	448.15	2(	2)	1.85	$	.00	2(	2)	.00	$	448.15	2(	2)	1.85
7	$	1888645.41	1459(	1459)	1.86	$	.00	1459(	1459)	.00	$	1888645.41	1459(	1459)	1.86
9	$	24808.42	3(	3)	2.15	$	.00	3(	3)	.00	$	24808.42	3(	3)	2.15
10	$	630240.50	751(	745)	1.96	$	.00	751(	745)	.00	$	630240.50	751(	745)	1.96
TOTAL		5992818.49	10364(	7851)	3.06		.00	10364(	7851)	.00		5992818.49	10364(	7851)	3.06

FOR ZONE → 2 STORM G SCENARIO 1

USE		TOTAL DAMAGE	NUMBER PARCELS		AVG PERCENT		WATER DAMAGE	NUMBER PARCELS		AVG PERCENT		WIND DAMAGE	NUMBER PARCELS		AVG PERCENT
1	$	1498529.10	5272(	3297)	3.20	$	.00	5272(	3297)	.00	$	1498529.10	5272(	3297)	3.20
2	$	72691.11	10(	10)	1.94	$	.00	10(	10)	.00	$	72691.11	10(	10)	1.94
3	$	43493.96	282(	282)	1.85	$	.00	282(	282)	.00	$	43493.96	282(	282)	1.85
4	$	97989.42	213(	213)	1.79	$	.00	213(	213)	.00	$	97989.42	213(	213)	1.79
5	$	85975.37	24(	24)	1.99	$	.00	24(	24)	.00	$	85975.37	24(	24)	1.99
6	$	14972.50	9(	9)	2.02	$	.00	9(	9)	.00	$	14972.50	9(	9)	2.02
7	$	1385582.71	1396(	1396)	1.87	$	.00	1396(	1396)	.00	$	1385582.71	1396(	1396)	1.87
9	$	712618.10	19(	19)	1.47	$	.00	19(	19)	.00	$	712618.10	19(	19)	1.47
10	$	267947.70	469(	467)	1.82	$	.00	469(	467)	.00	$	267947.70	469(	467)	1.82
TOTAL		4179799.96	7694(	5718)	2.78		.00	7694(	5718)	.00		4179799.96	7694(	5718)	2.78

GRAND TOTAL 10173439.10 18058 2.94

ANNUALIZED LOSS: 10173439.10 WITH FREQUENCY OF STORM COEFFICIENT 1.00

FOR ZONE → 0 STORM H SCENARIO 1

USE		TOTAL DAMAGE	NUMBER PARCELS		AVG PERCENT		WATER DAMAGE	NUMBER PARCELS		AVG PERCENT		WIND DAMAGE	NUMBER PARCELS		AVG PERCENT
1	$	716669.09	3212(	1596)	2.25	$	.00	3212(	1596)	.00	$	716669.09	3212(	1596)	2.25
2	$	24247.19	6(	6)	1.35	$	.00	6(	6)	.00	$	24247.19	6(	6)	1.35
3	$	19729.16	306(	306)	.73	$	.00	306(	306)	.00	$	19729.16	306(	306)	.73
4	$	36321.11	100(	100)	1.25	$	.00	100(	100)	.00	$	36321.11	100(	100)	1.25
5	$	51195.04	24(	24)	1.26	$	.00	24(	24)	.00	$	51195.04	24(	24)	1.26
6	$	268.37	4(	4)	1.26	$	.00	4(	4)	.00	$	268.37	4(	4)	1.26
7	$	306117.44	481(	481)	1.27	$	.00	481(	481)	.00	$	306117.44	481(	481)	1.27
10	$	72746.61	159(	158)	1.26	$	.00	159(	158)	.00	$	72746.61	159(	158)	1.26
TOTAL		1227294.01	4292(	2675)	1.96		.00	4292(	2675)	.00		1227294.01	4292(	2675)	1.96

FOR ZONE → 1 STORM H SCENARIO 1

USE		TOTAL DAMAGE	NUMBER PARCELS		AVG PERCENT		WATER DAMAGE	NUMBER PARCELS		AVG PERCENT		WIND DAMAGE	NUMBER PARCELS		AVG PERCENT
1	$	1367958.40	5942(	4177)	2.20	$	.00	5942(	4177)	.00	$	1367958.40	5942(	4177)	2.20
2	$	51813.03	24(	24)	1.33	$	.00	24(	24)	.00	$	51813.03	24(	24)	1.33
3	$	10797.64	248(	248)	.65	$	.00	248(	248)	.00	$	10797.64	248(	248)	.65
4	$	165422.23	366(	366)	1.25	$	.00	366(	366)	.00	$	165422.23	366(	366)	1.25
5	$	173435.86	87(	87)	1.25	$	.00	87(	87)	.00	$	173435.86	87(	87)	1.25
6	$	214.78	1(	1)	.74	$	.00	1(	1)	.00	$	214.78	1(	1)	.74
7	$	886977.36	1238(	1237)	.99	$	.00	1238(	1237)	.00	$	886977.36	1238(	1237)	.99
9	$	15000.44	3(	3)	1.30	$	.00	3(	3)	.00	$	15000.44	3(	3)	1.30
10	$	359347.12	714(	708)	1.12	$	.00	714(	708)	.00	$	359347.12	714(	708)	1.12
TOTAL		3030966.85	8623(	6852)	1.84		.00	8623(	6852)	.00		3030966.85	8623(	6852)	1.84

FOR ZONE → 2 STORM H SCENARIO 1

USE		TOTAL DAMAGE	NUMBER PARCELS		AVG PERCENT		WATER DAMAGE	NUMBER PARCELS		AVG PERCENT		WIND DAMAGE	NUMBER PARCELS		AVG PERCENT
1	$	582547.85	3599(	2369)	1.88	$	.00	3599(	2369)	.00	$	582547.85	3599(	2369)	1.88
2	$	17106.04	4(	4)	.80	$	.00	4(	4)	.00	$	17106.04	4(	4)	.80
3	$	10431.94	210(	210)	.58	$	.00	210(	210)	.00	$	10431.94	210(	210)	.58
4	$	22149.83	122(	121)	.79	$	.00	122(	121)	.00	$	22149.83	122(	121)	.79
5	$	4167.74	7(	7)	.94	$	.00	7(	7)	.00	$	4167.74	7(	7)	.94
6	$	8661.19	7(	7)	1.18	$	.00	7(	7)	.00	$	8661.19	7(	7)	1.18
7	$	742557.02	1327(	1327)	1.04	$	.00	1327(	1327)	.00	$	742557.02	1327(	1327)	1.04
9	$	341032.77	19(	19)	.70	$	.00	19(	19)	.00	$	341032.77	19(	19)	.70
10	$	55348.24	368(	367)	.95	$	.00	368(	367)	.00	$	55348.24	368(	367)	.95
TOTAL		1784002.61	5663(	4432)	1.55		.00	5663(	4432)	.00		1784002.61	5663(	4432)	1.55

GRAND TOTAL 6043401.45 18578 1.78

ANNUALIZED LOSS: 6043401.45 WITH FREQUENCY OF STORM COEFFICIENT 1.00

FOR ZONE → 1 STORM J SCENARIO 1

USE		TOTAL DAMAGE	NUMBER PARCELS		AVG PERCENT		WATER DAMAGE	NUMBER PARCELS		AVG PERCENT		WIND DAMAGE	NUMBER PARCELS		AVG PERCENT
1	$	16563245.12	7205(	4698)	21.65	$	.00	7205(	4698)	.00	$	16563245.12	7205(	4698)	21.65
2	$	591869.15	24(	24)	15.23	$	.00	24(	24)	.00	$	591869.15	24(	24)	15.23
3	$	3234057.51	453(	453)	91.33	$	.00	453(	453)	.00	$	3234057.51	453(	453)	91.33
4	$	2087972.23	373(	373)	15.52	$	.00	373(	373)	.00	$	2087972.23	373(	373)	15.52
5	$	2223923.07	94(	94)	15.44	$	.00	94(	94)	.00	$	2223923.07	94(	94)	15.44
6	$	2519.66	2(	2)	12.59	$	.00	2(	2)	.00	$	2519.66	2(	2)	12.59

7	$	13047391.15	1459(	1459)	12.81	$	.00	1459(	1459)	.00	$	13047391.15	1459(	1459)	12.81
9	$	190620.98	3(	3)	16.52	$	.00	3(	3)	.00	$	190620.98	3(	3)	16.52
10	$	4610507.19	751(	745)	14.06	$	.00	751(	745)	.00	$	4610507.19	751(	745)	14.06
TOTAL		42552106.05	10364(	7851)	22.61		.00	10364(	7851)	.00		42552106.05	10364(	7851)	22.61

FOR ZONE → 2 STORM J SCENARIO 1

USE		TOTAL DAMAGE	NUMBER PARCELS		AVG PERCENT		WATER DAMAGE	NUMBER PARCELS				WIND DAMAGE	NUMBER PARCELS		AVG PERCEN
1	$	8566758.70	5392(	3345)	18.22	$	.00	5392(	3345)	.00	$	8566758.70	5392(	3345)	18.22
2	$	437642.49	10(	10)	12.18	$	.00	10(	10)	.00	$	437642.49	10(	10)	12.18
3	$	2185940.06	300(	300)	85.10	$	.00	300(	300)	.00	$	2185940.06	300(	300)	85.10
4	$	644561.02	213(	212)	11.65	$	.00	213(	212)	.00	$	644561.32	213(	212)	11.65
5	$	616250.74	24(	24)	13.88	$	.00	24(	24)	.00	$	616250.74	24(	24)	13.88
6	$	107856.59	10(	10)	14.52	$	.00	10(	10)	.00	$	107856.59	10(	10)	14.52
7	$	10201224.54	1503(	1503)	13.04	$	.00	1503(	1503)	.00	$	10201224.54	1503(	1503)	13.04
9	$	3735181.22	19(	19)	7.76	$	.00	19(	19)	.00	$	3735181.22	19(	19)	7.76
10	$	1704241.89	454(	452)	12.22	$	.00	454(	452)	.00	$	1704241.89	454(	452)	12.22
TOTAL		28199657.25	7925(	5876)	19.19		.00	7925(	5876)	.00		28199657.25	7925(	5876)	19.19

GRAND TOTAL 70764780.88 18289 21.13

ANNUALIZED LOSS: 70764780.88 WITH FREQUENCY OF STORM COEFFICIENT 1.00

FOR ZONE → 0 STORM K SCENARIO 1

USE		TOTAL DAMAGE	NUMBER PARCELS		AVG PERCENT		WATER DAMAGE	NUMBER PARCELS				WIND DAMAGE	NUMBER PARCELS		AVG PERCEN
1	$	293390.75	518(	342)	5.42	$	.00	518(	342)	.00	$	293390.75	518(	342)	5.42
3	$	24102.00	35(	35)	8.15	$	.00	35(	35)	.00	$	24102.00	35(	35)	8.15
4	$	2911.65	6(	6)	3.35	$	.00	6(	6)	.00	$	2911.65	6(	6)	3.35
5	$	6490.26	2(	2)	3.35	$	.00	2(	2)	.00	$	6490.26	2(	2)	3.35
6	$	19592.84	4(	4)	3.35	$	.00	4(	4)	.00	$	19592.84	4(	4)	3.35
7	$	456977.49	267(	267)	3.35	$	.00	267(	267)	.00	$	456977.49	267(	267)	3.35
10	$	16758.35	75(	75)	3.35	$	.00	75(	75)	.00	$	16758.35	75(	75)	3.35
TOTAL		820223.34	907(	731)	4.72		.00	907(	731)	.00		820223.34	907(	731)	4.72

FOR ZONE → 1 STORM K SCENARIO 1

USE		TOTAL DAMAGE	NUMBER PARCELS		AVG PERCENT		WATER DAMAGE	NUMBER PARCELS				WIND DAMAGE	NUMBER PARCELS		AVG PERCEN
1	$	4188923.99	7205(	4698)	5.48	$	.00	7205(	4698)	.00	$	4188923.99	7205(	4698)	5.48
2	$	133324.03	24(	24)	3.44	$	.00	24(	24)	.00	$	133324.03	24(	24)	3.44
3	$	295017.11	453(	453)	8.32	$	.00	453(	453)	.00	$	295017.11	453(	453)	8.32
4	$	456837.54	373(	373)	3.39	$	.00	373(	373)	.00	$	456837.54	373(	373)	3.39
5	$	481909.72	94(	94)	3.39	$	.00	94(	94)	.00	$	481909.72	94(	94)	3.39
6	$	660.79	2(	2)	2.90	$	.00	2(	2)	.00	$	660.79	2(	2)	2.90
7	$	2996042.69	1459(	1458)	2.96	$	.00	1459(	1458)	.00	$	2996042.69	1459(	1458)	2.96
9	$	40731.96	3(	3)	3.53	$	.00	3(	3)	.00	$	40731.96	3(	3)	3.53
10	$	1018462.61	751(	745)	3.16	$	.00	751(	745)	.00	$	1018462.61	751(	745)	3.16
TOTAL		9611910.43	10364(	7851)	4.98		.00	10364(	7851)	.00		9611910.43	10364(	7851)	4.98

FOR ZONE → 2 STORM K SCENARIO 1

USE		TOTAL DAMAGE	NUMBER PARCELS		AVG PERCENT		WATER DAMAGE	NUMBER PARCELS				WIND DAMAGE	NUMBER PARCELS		AVG PERCEN
1	$	2075847.21	5030(	3102)	4.83	$	.00	5030(	3102)	.00	$	2075847.21	5030(	3102)	4.83
2	$	111358.73	16(	16)	2.99	$	.00	16(	16)	.00	$	111358.73	16(	16)	2.99
3	$	162493.18	276(	276)	6.85	$	.00	276(	276)	.00	$	162493.18	276(	276)	6.85
4	$	152906.83	209(	208)	2.80	$	.00	209(	208)	.00	$	152906.83	209(	208)	2.80
5	$	131043.09	22(	22)	3.14	$	.00	22(	22)	.00	$	131043.09	22(	22)	3.14
6	$	4431.38	6(	6)	3.19	$	.00	6(	6)	.00	$	4431.38	6(	6)	3.19
7	$	2029938.74	1320(	1320)	2.93	$	.00	1320(	1320)	.00	$	2029938.74	1320(	1320)	2.93
9	$	1078556.76	19(	15)	2.22	$	.00	19(	19)	.00	$	1078556.76	19(	19)	2.22
10	$	410134.01	416(	414)	2.79	$	.00	416(	414)	.00	$	410134.01	416(	414)	2.79
TOTAL		6156709.94	7308(	5378)	4.37		.00	7308(	5378)	.00		6156709.94	7308(	5378)	4.37

GRAND TOTAL 16592334.87 18579 4.73

ANNUALIZED LOSS: 16592334.87 WITH FREQUENCY OF STORM COEFFICIENT 1.00

FOR ZONE → 1 STORM N SCENARIO 1

USE		TOTAL DAMAGE	NUMBER PARCELS		AVG PERCENT		WATER DAMAGE	NUMBER PARCELS				WIND DAMAGE	NUMBER PARCELS		AVG PERCEN
1	$	3356677.13	5613(	4014)	5.54	$	.00	5613(	4014)	.00	$	3356677.13	5613(	4014)	5.54
2	$	134163.27	24(	24)	3.53	$	.00	24(	24)	.00	$	134163.27	24(	24)	3.53
3	$	122290.64	213(	213)	8.63	$	.00	213(	213)	.00	$	122290.64	213(	213)	8.63
4	$	435304.06	357(	357)	3.43	$	.00	357(	357)	.00	$	435304.06	357(	357)	3.43
5	$	451184.09	85(	85)	3.40	$	.00	85(	85)	.00	$	451184.09	85(	85)	3.40
6	$	972.30	1(	1)	3.35	$	.00	1(	1)	.00	$	972.30	1(	1)	3.35
7	$	2755873.20	1116(	1116)	3.37	$	.00	1116(	1116)	.00	$	2755873.20	1116(	1116)	3.37
9	$	40731.96	3(	3)	3.53	$	.00	3(	3)	.00	$	40731.96	3(	3)	3.53

10	$	999287.87	669(	663)	3.40	$	.00	669(	663)	.00	$	999287.87	669(	663)	3.40
	TOTAL	8296484.52	8081(	6476)	5.02		.00	8081(	6476)	.00		8296484.52	8081(	6476)	5.02

FOR ZONE → (2) STORM N SCENARIO 1

USE		TOTAL DAMAGE	NUMBER PARCELS		AVG PERCENT		WATER DAMAGE	NUMBER PARCELS		AVG PERCENT		WIND DAMAGE	NUMBER PARCELS		AVG PERCENT
1	$	1558848.59	3323(	2223)	5.31	$	.00	3323(	2223)	.00	$	1558848.59	3323(	2223)	5.31
2	$	70562.42	4(	4)	3.30	$	.00	4(	4)	.00	$	70562.42	4(	4)	3.30
3	$	118274.20	181(	181)	7.93	$	.00	181(	181)	.00	$	118274.20	181(	181)	7.93
4	$	88296.35	120(	120)	3.23	$	.00	120(	120)	.00	$	88296.35	120(	120)	3.23
5	$	13956.56	7(	7)	3.26	$	.00	7(	7)	.00	$	13956.56	7(	7)	3.26
6	$	23523.98	6(	6)	3.33	$	.00	6(	6)	.00	$	23523.98	6(	6)	3.33
7	$	2133444.42	1136(	1135)	3.31	$	.00	1136(	1135)	.00	$	2133444.42	1136(	1135)	3.31
9	$	1561724.22	19(	19)	3.19	$	.00	19(	19)	.00	$	1561724.22	19(	19)	3.19
10	$	344632.50	347(	346)	3.28	$	.00	347(	346)	.00	$	344632.50	347(	346)	3.28
	TOTAL	5913263.23	5143(	4042)	4.76		.00	5143(	4042)	.00		5913263.23	5143(	4042)	4.76

GRAND TOTAL 14212365.92 13224 4.92

ANNUALIZED LOSS: 14212365.92 WITH FREQUENCY OF STORM COEFFICIENT 1.00

FOR ZONE → (1) STORM P SCENARIO 1

USE		TOTAL DAMAGE	NUMBER PARCELS		AVG PERCENT		WATER DAMAGE	NUMBER PARCELS		AVG PERCENT		WIND DAMAGE	NUMBER PARCELS		AVG PERCENT
1	$	1180854.19	6825(	4415)	1.63	$	.00	6825(	4415)	.00	$	1180854.19	6825(	4415)	1.63
2	$	31675.74	22(	22)	.85	$	.00	22(	22)	.00	$	31675.74	22(	22)	.85
3	$	11942.96	419(	419)	.35	$	.00	419(	419)	.00	$	11942.96	419(	419)	.35
4	$	98013.99	353(	353)	.75	$	.00	353(	353)	.00	$	98013.99	353(	353)	.75
5	$	104158.63	90(	90)	.75	$	.00	90(	90)	.00	$	104158.63	90(	90)	.75
6	$	13.75	2(	2)	.76	$	.00	2(	2)	.00	$	13.75	2(	2)	.76
7	$	565590.68	987(	987)	.77	$	.00	987(	987)	.00	$	565590.68	987(	987)	.77
9	$	8769.49	3(	3)	.76	$	.00	3(	3)	.00	$	8769.49	3(	3)	.76
10	$	199588.69	558(	556)	.76	$	.00	558(	556)	.00	$	199588.69	558(	556)	.76
	TOTAL	2200608.12	9259(	6847)	1.38		.00	9259(	6847)	.00		2200608.12	9259(	6847)	1.38

FOR ZONE → (2) STORM P SCENARIO 1

USE		TOTAL DAMAGE	NUMBER PARCELS		AVG PERCENT		WATER DAMAGE	NUMBER PARCELS		AVG PERCENT		WIND DAMAGE	NUMBER PARCELS		AVG PERCENT
1	$	366723.76	2467(	1416)	1.60	$	.00	2467(	1416)	.00	$	366723.76	2467(	1416)	1.60
2	$	15087.14	6(	6)	.84	$	.00	6(	6)	.00	$	15087.14	6(	6)	.84
3	$	3959.29	136(	136)	.34	$	.00	136(	136)	.00	$	3959.29	136(	136)	.34
4	$	20245.70	99(	99)	.74	$	.00	99(	99)	.00	$	20245.70	99(	99)	.74
5	$	29191.56	19(	19)	.74	$	.00	19(	19)	.00	$	29191.56	19(	19)	.74
6	$	4486.42	7(	7)	.74	$	.00	7(	7)	.00	$	4486.42	7(	7)	.74
7	$	185740.12	527(	527)	.74	$	.00	527(	527)	.00	$	185740.12	527(	527)	.74
10	$	39782.59	197(	196)	.74	$	.00	197(	196)	.00	$	39782.59	197(	196)	.74
	TOTAL	665216.58	3458(	2407)	1.34		.00	3458(	2407)	.00		665216.58	3458(	2407)	1.34

GRAND TOTAL 2866132.07 12717 1.37

ANNUALIZED LOSS: 2866132.07 WITH FREQUENCY OF STORM COEFFICIENT 1.00

FOR ZONE → (1) STORM Q SCENARIO 1

USE		TOTAL DAMAGE	NUMBER PARCELS		AVG PERCENT		WATER DAMAGE	NUMBER PARCELS		AVG PERCENT		WIND DAMAGE	NUMBER PARCELS		AVG PERCENT
1	$	4103688.22	7006(	4620)	5.56	$	.00	7006(	4620)	.00	$	4103688.22	7006(	4620)	5.56
2	$	127331.99	23(	23)	3.37	$	.00	23(	23)	.00	$	127331.99	23(	23)	3.37
3	$	312759.40	418(	418)	9.76	$	.00	418(	418)	.00	$	312759.40	418(	418)	9.76
4	$	449480.07	372(	372)	3.36	$	.00	372(	372)	.00	$	449480.07	372(	372)	3.36
5	$	471883.52	94(	94)	3.33	$	.00	94(	94)	.00	$	471883.52	94(	94)	3.33
6	$	930.61	2(	2)	3.28	$	.00	2(	2)	.00	$	930.61	2(	2)	3.28
7	$	2976517.65	1375(	1375)	3.53	$	.00	1375(	1375)	.00	$	2976517.65	1375(	1375)	3.53
9	$	38654.98	3(	3)	3.35	$	.00	3(	3)	.00	$	38654.98	3(	3)	3.35
10	$	1031387.00	730(	725)	3.48	$	.00	730(	725)	.00	$	1031387.00	730(	725)	3.48
	TOTAL	9512633.45	10023(	7632)	5.20		.00	10023(	7632)	.00		9512633.45	10023(	7632)	5.20

FOR ZONE → (2) STORM Q SCENARIO 1

USE		TOTAL DAMAGE	NUMBER PARCELS		AVG PERCENT		WATER DAMAGE	NUMBER PARCELS		AVG PERCENT		WIND DAMAGE	NUMBER PARCELS		AVG PERCENT
1	$	1699123.38	3765(	2206)	5.20	$	.00	3765(	2206)	.00	$	1699123.38	3765(	2206)	5.20
2	$	59270.90	6(	6)	3.30	$	.00	6(	6)	.00	$	59270.90	6(	6)	3.30
3	$	155748.38	250(	250)	7.22	$	.00	250(	250)	.00	$	155748.38	250(	250)	7.22
4	$	102109.48	115(	114)	3.20	$	.00	115(	114)	.00	$	102109.48	115(	114)	3.20
5	$	126931.39	20(	20)	3.20	$	.00	20(	20)	.00	$	126931.39	20(	20)	3.20
6	$	22353.23	9(	9)	3.22	$	.00	9(	9)	.00	$	22353.23	9(	9)	3.22
7	$	1694477.46	1097(	1097)	3.23	$	.00	1097(	1097)	.00	$	1694477.46	1097(	1097)	3.23
10	$	219228.13	304(	303)	3.21	$	.00	304(	303)	.00	$	219228.13	304(	303)	3.21
	TOTAL	4079242.37	5566(	4006)	4.74		.00	5566(	4006)	.00		4079242.37	5566(	4006)	4.74

GRAND TOT[redacted]

FOR ZONE → 1 (1) STORM S SCENARIO 1

USE		TOTAL DAMAGE	NUMBER PARCELS		AVG PERCENT		WATER DAMAGE	NUMBER PARCELS		AVG PERCENT		WIND DAMAGE	NUMBER PARCELS		AVG PERCEN
1	$	4010113.93	6585(	4365)	5.58	$	.00	6585(	4365)	.00	$	4010113.93	6585(	4365)	5.58
2	$	130930.76	21(	21)	3.52	$	.00	21(	21)	.00	$	130930.76	21(	21)	3.52
3	$	272695.24	389(	389)	8.72	$	.00	389(	389)	.00	$	272695.24	389(	389)	8.72
4	$	458253.32	369(	369)	3.46	$	.00	369(	369)	.00	$	458253.32	369(	369)	3.46
5	$	482529.10	94(	94)	3.43	$	.00	94(	94)	.00	$	482529.10	94(	94)	3.43
6	$	974.25	2(	2)	3.44	$	.00	2(	2)	.00	$	974.25	2(	2)	3.44
7	$	2611367.94	1340(	1340)	3.28	$	.00	1340(	1340)	.00	$	2611367.94	1340(	1340)	3.28
9	$	40731.96	3(	3)	3.53	$	.00	3(	3)	.00	$	40731.96	3(	3)	3.53
10	$	1628015.57	678(	673)	3.30	$	.00	678(	673)	.00	$	1628015.57	678(	673)	3.33
TOTAL		9035612.07	9481(	7256)	5.11		.00	9481(	7256)	.00		9035612.07	9481(	7256)	5.11

FOR ZONE → 1 (2) STORM S SCENARIO 1

USE		TOTAL DAMAGE	NUMBER PARCELS		AVG PERCENT		WATER DAMAGE	NUMBER PARCELS		AVG PERCENT		WIND DAMAGE	NUMBER PARCELS		AVG PERCEN
1	$	1323049.74	2717(	1576)	5.28	$	.00	2717(	1576)	.00	$	1323049.74	2717(	1576)	5.28
2	$	61965.04	6(	6)	3.45	$	.00	6(	6)	.00	$	61965.04	6(	6)	3.45
3	$	106302.10	159(	159)	7.39	$	.00	159(	159)	.00	$	106302.10	159(	159)	7.39
4	$	92744.70	102(	102)	3.32	$	.00	102(	102)	.00	$	92744.70	102(	102)	3.32
5	$	132151.00	19(	19)	3.35	$	.00	19(	19)	.00	$	132151.00	19(	19)	3.35
6	$	20310.15	7(	7)	3.35	$	.00	7(	7)	.00	$	20310.15	7(	7)	3.35
7	$	1160500.01	780(	780)	3.00	$	.00	780(	780)	.00	$	1160500.01	780(	780)	3.00
9	$	4915.00	2(	2)	2.27	$	.00	2(	2)	.00	$	4915.00	2(	2)	2.27
10	$	193278.01	242(	241)	3.15	$	.00	242(	241)	.00	$	193278.01	242(	241)	3.15
TOTAL		3089215.75	4034(	2893)	4.73		.00	4034(	2893)	.00		3089215.75	4034(	2893)	4.73

GRAND TOTAL 12127768.82 13515 5.00

ANNUALIZED LOSS: 12127768.82 WITH FREQUENCY OF STORM COEFFICIENT 1.00

GULF COUNTY

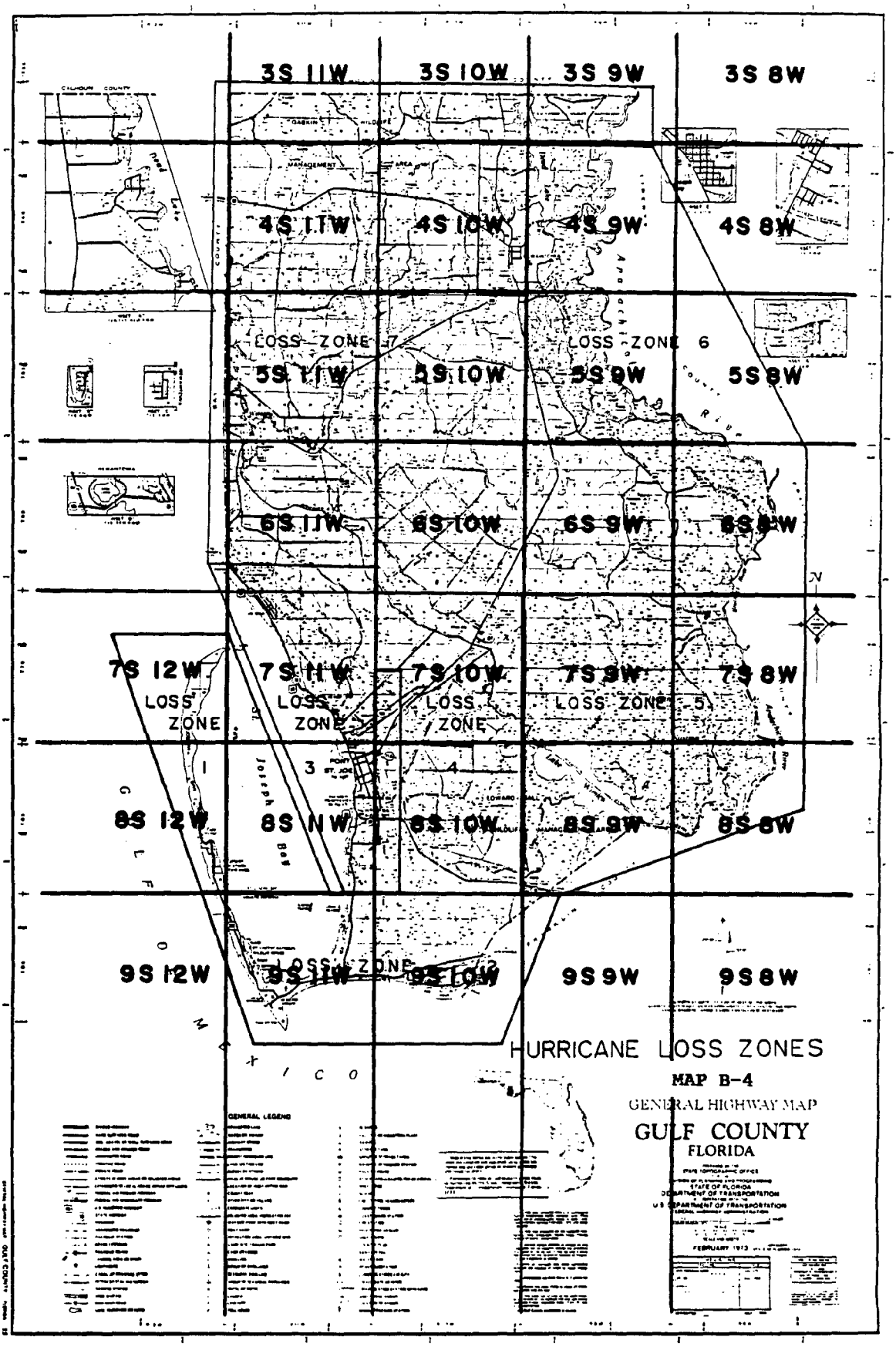

SECTION / TOWNSHIP / RANGE

TABLE B-4 GULF COUNTY

FOR ZONE → 6 STORM D SCENARIO

USE		TOTAL DAMAGE	NUMBER PARCELS		AVG PERCENT		WATER DAMAGE	NUMBER PARCELS		AVG PERCENT		WIND DAMAGE	NUMBER PARCELS		AVG PERCENT
1	$	174714.17	782(	263)	4.38	$	.00	782(	263)	.00	$	174714.17	782(	263)	4.38
2	$	2607.92	4(	4)	2.76	$	.00	4(	4)	.00	$	2607.92	4(	4)	2.76
3	$	85242.59	262(	262)	4.20	$	.00	262(	262)	.00	$	85242.59	262(	262)	4.20
4	$	4633.93	3(	3)	2.66	$	.00	3(	3)	.00	$	4633.93	3(	3)	2.66
6	$	23.41	3(	3)	2.66	$	.00	3(	3)	.00	$	23.41	3(	3)	2.66
7	$	120147.57	134(	134)	2.66	$	.00	134(	134)	.00	$	120147.57	134(	134)	2.66
10	$	2564.38	21(	21)	2.66	$	.00	21(	21)	.00	$	2564.38	21(	21)	2.66
TOTAL		389933.98	1209(	690)	4.11		.00	1209(	690)	.00		389933.98	1209(	690)	4.11

FOR ZONE → 7 STORM D SCENARIO

USE		TOTAL DAMAGE	NUMBER PARCELS		AVG PERCENT		WATER DAMAGE	NUMBER PARCELS		AVG PERCENT		WIND DAMAGE	NUMBER PARCELS		AVG PERCENT
1	$	536765.30	1352(	716)	4.32	$	.00	1352(	716)	.00	$	536765.30	1352(	716)	4.32
2	$	103.50	1(	1)	2.76	$	.00	1(	1)	.00	$	103.50	1(	1)	2.76
3	$	49351.07	160(	160)	3.89	$	.00	160(	160)	.00	$	49351.07	160(	160)	3.89
4	$	57643.75	77(	77)	2.63	$	.00	77(	77)	.00	$	57643.75	77(	77)	2.63
5	$	4959.36	3(	3)	2.66	$	.00	3(	3)	.00	$	4959.36	3(	3)	2.66
7	$	187179.63	135(	134)	2.60	$	.00	135(	134)	.00	$	187179.63	135(	134)	2.60
8	$	322.38	2(	2)	2.36	$	.00	2(	2)	.00	$	322.38	2(	2)	2.36
10	$	56415.40	65(	65)	2.65	$	.00	65(	65)	.00	$	56415.40	65(	65)	2.65
TOTAL		892740.38	1795(	1159)	4.01		.00	1795(	1159)	.00		892740.38	1795(	1159)	4.01

GRAND TOTAL 1285716.07 3004 4.05

ANNUALIZED LOSS: 1285716.07 WITH FREQUENCY OF STORM COEFFICIENT 1.00

FOR ZONE → 2 STORM E SCENARIO

USE		TOTAL DAMAGE	NUMBER PARCELS		AVG PERCENT		WATER DAMAGE	NUMBER PARCELS		AVG PERCENT		WIND DAMAGE	NUMBER PARCELS		AVG PERCENT
1	$	116804.23	432(	100)	5.10	$	.00	432(	100)	.00	$	116804.23	432(	100)	5.10
2	$	1547.36	1(	1)	3.25	$	.00	1(	1)	.00	$	1547.36	1(	1)	3.25
3	$	3166.02	6(	6)	6.75	$	.00	6(	6)	.00	$	3166.02	6(	6)	6.75
4	$	387.09	1(	1)	3.15	$	.00	1(	1)	.00	$	387.09	1(	1)	3.15
5	$	833.49	1(	1)	3.15	$	.00	1(	1)	.00	$	833.49	1(	1)	3.15
6	$	95.76	10(	10)	3.15	$	.00	10(	10)	.00	$	95.76	10(	10)	3.15
7	$	55984.54	17(	17)	3.15	$	.00	17(	17)	.00	$	55984.54	17(	17)	3.15
10	$	59.66	7(	7)	3.15	$	.00	7(	7)	.00	$	59.66	7(	7)	3.15
TOTAL		178878.15	475(	143)	4.97		.00	475(	143)	.00		178878.15	475(	143)	4.97

FOR ZONE → 5 STORM E SCENARIO

USE		TOTAL DAMAGE	NUMBER PARCELS		AVG PERCENT		WATER DAMAGE	NUMBER PARCELS		AVG PERCENT		WIND DAMAGE	NUMBER PARCELS		AVG PERCENT
1	$	66833.01	352(	157)	4.70	$	.00	352(	157)	.00	$	66833.01	352(	157)	4.70
2	$	102.90	1(	1)	3.00	$	.00	1(	1)	.00	$	102.90	1(	1)	3.00
3	$	40414.50	116(	116)	5.00	$	.00	116(	116)	.00	$	40414.50	116(	116)	5.00
4	$	1621.10	1(	1)	2.90	$	.00	1(	1)	.00	$	1621.10	1(	1)	2.90
7	$	49021.38	28(	28)	2.99	$	.00	28(	28)	.00	$	49021.38	28(	28)	2.99
10	$	12913.87	29(	28)	3.02	$	.00	29(	28)	.00	$	12913.87	29(	28)	3.02
TOTAL		170906.76	527(	332)	4.58		.00	527(	332)	.00		170906.76	527(	332)	4.58

GRAND TOTAL 351073.30 3602 4.76

ANNUALIZED LOSS: 351073.30 WITH FREQUENCY OF STORM COEFFICIENT 1.00

FOR ZONE → 3 STORM G SCENARIO

USE		TOTAL DAMAGE	NUMBER PARCELS		AVG PERCENT		WATER DAMAGE	NUMBER PARCELS		AVG PERCENT		WIND DAMAGE	NUMBER PARCELS		AVG PERCENT
1	$	44081.35	352(	157)	3.10	$	.00	352(	157)	.00	$	44081.35	352(	157)	3.10
2	$	65.86	1(	1)	1.92	$	.00	1(	1)	.00	$	65.86	1(	1)	1.92
3	$	11154.40	116(	116)	1.38	$	.00	116(	116)	.00	$	11154.40	116(	116)	1.38
4	$	1017.38	1(	1)	1.82	$	.00	1(	1)	.00	$	1017.38	1(	1)	1.82
7	$	28201.94	24(	24)	1.85	$	.00	24(	24)	.00	$	28201.94	24(	24)	1.85
10	$	7976.68	29(	29)	1.88	$	.00	29(	29)	.00	$	7976.68	29(	29)	1.88
TOTAL		92497.61	523(	328)	2.59		.00	523(	328)	.00		92497.61	523(	328)	2.59

FOR ZONE → 6 STORM G SCENARIO 1

USE		TOTAL DAMAGE	NUMBER PARCELS		AVG PERCENT		WATER DAMAGE	NUMBER PARCELS		AVG PERCENT		WIND DAMAGE	NUMBER PARCELS		AVG PERCEN
1	$	71.61	3(	2)	3.10	$	.00	3(	2)	.00	$	71.61	3(	2)	3.10
3	$	165.60	1(	1)	1.38	$	.00	1(	1)	.00	$	165.60	1(	1)	1.38
7	$	27250.30	46(	39)	1.81	$	.00	46(	39)	.00	$	27250.30	46(	39)	1.81
10	$	622.19	9(	9)	1.82	$	.00	9(	9)	.00	$	622.19	9(	9)	1.82
TOTAL		28109.70	53(	52)	1.88		.00	53(	52)	.00		28109.70	53(	52)	1.88

GRAND TOTAL 120724.59 576 2.52

ANNUALIZED LOSS: 120724.59 WITH FREQUENCY OF STORM COEFFICIENT 1.00

FOR ZONE → 5 STORM H SCENARIO 1

USE		TOTAL DAMAGE	NUMBER PARCELS		AVG PERCENT		WATER DAMAGE	NUMBER PARCELS		AVG PERCENT		WIND DAMAGE	NUMBER PARCELS		AVG PERCEN
1	$	26591.01	352(	157)	1.87	$	.00	352(	157)	.00	$	26591.01	352(	157)	1.87
2	$	36.02	1(	1)	1.05	$	.00	1(	1)	.00	$	36.02	1(	1)	1.05
3	$	3960.62	116(	116)	.49	$	.00	116(	116)	.00	$	3960.62	116(	116)	.49
4	$	531.05	1(	1)	.95	$	.00	1(	1)	.00	$	531.05	1(	1)	.95
7	$	15342.07	24(	24)	.99	$	.00	24(	24)	.00	$	15342.07	24(	24)	.99
10	$	4466.45	29(	29)	1.02	$	.00	29(	29)	.00	$	4466.45	29(	29)	1.02
TOTAL		50927.21	523(	328)	1.47		.00	523(	328)	.00		50927.21	523(	328)	1.47

FOR ZONE → 6 STORM H SCENARIO 1

USE		TOTAL DAMAGE	NUMBER PARCELS		AVG PERCENT		WATER DAMAGE	NUMBER PARCELS		AVG PERCENT		WIND DAMAGE	NUMBER PARCELS		AVG PERCEN
1	$	43.20	3(	2)	1.87	$	.00	3(	2)	.00	$	43.20	3(	2)	1.87
3	$	58.80	1(	1)	.49	$	.00	1(	1)	.00	$	58.80	1(	1)	.49
7	$	14165.54	46(	39)	.94	$	.00	46(	39)	.00	$	14165.54	46(	39)	.94
10	$	324.77	9(	9)	.95	$	.00	9(	9)	.00	$	324.77	9(	9)	.95
TOTAL		14592.31	53(	52)	.99		.00	53(	52)	.00		14592.31	53(	52)	.99

GRAND TOTAL 65585.15 576 1.43

ANNUALIZED LOSS: 65585.15 WITH FREQUENCY OF STORM COEFFICIENT 1.00

FOR ZONE → 3 STORM I SCENARIO 1

USE		TOTAL DAMAGE	NUMBER PARCELS		AVG PERCENT		WATER DAMAGE	NUMBER PARCELS		AVG PERCENT		WIND DAMAGE	NUMBER PARCELS		AVG PERCEN
1	$	318235.50	425(	190)	4.70	$	.00	425(	190)	.00	$	318235.50	425(	190)	4.70
2	$	1120.83	1(	1)	3.00	$	.00	1(	1)	.00	$	1120.83	1(	1)	3.00
3	$	13358.65	33(	33)	5.00	$	.00	33(	33)	.00	$	13358.65	33(	33)	5.00
7	$	18384.87	7(	7)	2.90	$	.00	7(	7)	.00	$	18384.87	7(	7)	2.90
10	$	23710.81	11(	11)	2.90	$	.00	11(	11)	.00	$	23710.81	11(	11)	2.90
TOTAL		374810.65	477(	242)	4.65		.00	477(	242)	.00		374810.65	477(	242)	4.65

FOR ZONE → 5 STORM I SCENARIO 1

USE		TOTAL DAMAGE	NUMBER PARCELS		AVG PERCENT		WATER DAMAGE	NUMBER PARCELS		AVG PERCENT		WIND DAMAGE	NUMBER PARCELS		AVG PERCEN
1	$	66833.01	352(	157)	4.70	$	.00	352(	157)	.00	$	66833.01	352(	157)	4.70
2	$	102.90	1(	1)	3.00	$	.00	1(	1)	.00	$	102.90	1(	1)	3.00
3	$	40414.50	116(	116)	5.00	$	.00	116(	116)	.00	$	40414.50	116(	116)	5.00
4	$	1621.10	1(	1)	2.90	$	.00	1(	1)	.00	$	1621.10	1(	1)	2.90
7	$	99225.65	55(	55)	2.90	$	.00	55(	55)	.00	$	99225.65	55(	55)	2.90
10	$	2281.14	16(	17)	2.90	$	.00	16(	17)	.00	$	2281.14	16(	17)	2.90
TOTAL		210478.30	543(	348)	4.52		.00	543(	348)	.00		210478.30	543(	348)	4.52

FOR ZONE → 6 STORM I SCENARIO 1

USE		TOTAL DAMAGE	NUMBER PARCELS		AVG PERCENT		WATER DAMAGE	NUMBER PARCELS		AVG PERCENT		WIND DAMAGE	NUMBER PARCELS		AVG PERCEN
1	$	62952.75	498(	117)	4.39	$	.00	498(	117)	.00	$	62952.75	498(	117)	4.39
2	$	2607.92	4(	4)	2.76	$	.00	4(	4)	.00	$	2607.92	4(	4)	2.76
3	$	36654.26	126(	126)	4.22	$	.00	126(	126)	.00	$	36654.26	126(	126)	4.22
4	$	3739.56	2(	2)	2.66	$	.00	2(	2)	.00	$	3739.56	2(	2)	2.66
6	$	2.13	2(	2)	2.66	$	.00	2(	2)	.00	$	2.13	2(	2)	2.66
7	$	183110.64	129(	128)	2.83	$	.00	129(	128)	.00	$	183110.64	129(	128)	2.83
10	$	1288.79	12(	12)	2.84	$	.00	12(	12)	.00	$	1288.79	12(	12)	2.84
TOTAL		290356.05	773(	392)	4.04		.00	773(	392)	.00		290356.05	773(	392)	4.06

FOR ZONE → 7 STORM I SCENARIO 1

USE	TOTAL DAMAGE	NUMBER PARCELS		AVG PERCENT	WATER DAMAGE	NUMBER PARCELS		AVG PERCENT	WIND DAMAGE	NUMBER PARCELS		AVG PERCENT
1	$ 635537.18	1689(	828)	4.35	$ .00	1689(	828)	.00	$ 635537.18	1689(	828)	4.35
2	$ 103.50	1(	1)	2.76	$ .00	1(	1)	.00	$ 103.50	1(	1)	2.76
3	$ 70554.16	207(	207)	3.98	$ .00	207(	207)	.00	$ 70554.16	207(	207)	3.98
4	$ 58067.27	79(	79)	2.63	$ .00	79(	79)	.00	$ 58067.27	79(	79)	2.63
5	$ [illegible]	[illegible]	[illegible]	[illegible]	$ .00	[illegible]	[illegible]	.00	$ [illegible]	[illegible]	[illegible]	[illegible]
6	$ 4959.36	3(	3)	2.66	$ .00	3(	3)	.00	$ 4959.36	3(	3)	2.66
7	$ 58.00	1(	1)	2.90	$ .00	1(	1)	.00	$ 58.00	1(	1)	2.90
8	$ 644522.78	414(	413)	2.69	$ .00	414(	413)	.00	$ 644522.78	414(	413)	2.69
	$ 322.38	2(	2)	2.36	$ .00	2(	2)	.00	$ 322.38	2(	2)	2.36
10	$ 61018.22	82(	82)	2.66	$ .00	82(	82)	.00	$ 61018.22	82(	82)	2.66
TOTAL	1475142.87	2478(	1617)	3.93	.00	2478(	1617)	.00	1475142.87	2478(	1617)	3.93
GRAND TOTAL	2357205.88	4271		4.11								

ANNUALIZED LOSS: 2357205.88 WITH FREQUENCY OF STORM COEFFICIENT 1.00

FOR ZONE → 3 STORM J SCENARIO 1

USE	TOTAL DAMAGE	NUMBER PARCELS		AVG PERCENT	WATER DAMAGE	NUMBER PARCELS		AVG PERCENT	WIND DAMAGE	NUMBER PARCELS		AVG PERCENT
1	$ .00	1(	0)	4.70	$ .00	1(	0)	.00	$ .00	1(	0)	4.70
7	$ 11349.47	3(	3)	2.90	$ .00	3(	3)	.00	$ 11349.47	3(	3)	2.90
TOTAL	11349.47	4(	3)	3.35	.00	4(	3)	.00	11349.47	4(	3)	3.35

FOR ZONE → 4 STORM J SCENARIO 1

USE	TOTAL DAMAGE	NUMBER PARCELS		AVG PERCENT	WATER DAMAGE	NUMBER PARCELS		AVG PERCENT	WIND DAMAGE	NUMBER PARCELS		AVG PERCENT
1	$ 146124.88	280(	160)	4.70	$ .00	280(	160)	.00	$ 146124.88	280(	160)	4.70
3	$ 8893.95	17(	17)	5.00	$ .00	17(	17)	.00	$ 8893.95	17(	17)	5.00
4	$ 2610.02	5(	5)	2.90	$ .00	5(	5)	.00	$ 2610.02	5(	5)	2.90
5	$ 130.50	1(	1)	2.90	$ .00	1(	1)	.00	$ 130.50	1(	1)	2.90
6	$ 3200.59	1(	1)	2.90	$ .00	1(	1)	.00	$ 3200.59	1(	1)	2.90
7	$ 93886.08	44(	43)	2.90	$ .00	44(	43)	.00	$ 93886.08	44(	43)	2.90
10	$ 10074.61	10(	10)	2.90	$ .00	10(	10)	.00	$ 10074.61	10(	10)	2.90
TOTAL	264920.63	358(	238)	4.41	.00	358(	238)	.00	264920.63	358(	238)	4.41

FOR ZONE → 5 STORM J SCENARIO 1

USE	TOTAL DAMAGE	NUMBER PARCELS		AVG PERCENT	WATER DAMAGE	NUMBER PARCELS		AVG PERCENT	WIND DAMAGE	NUMBER PARCELS		AVG PERCENT
7	$ 26067.04	10(	10)	3.15	$ .00	10(	10)	.00	$ 26067.04	10(	10)	3.15
10	$ 10917.94	14(	13)	3.15	$ .00	14(	13)	.00	$ 10917.94	14(	13)	3.15
TOTAL	36984.98	24(	24)	3.15	.00	24(	24)	.00	36984.98	24(	24)	3.15
GRAND TOTAL	318547.43	386		4.32								

ANNUALIZED LOSS: 318547.43 WITH FREQUENCY OF STORM COEFFICIENT 1.00

FOR ZONE → 5 STORM K SCENARIO 1

USE	TOTAL DAMAGE	NUMBER PARCELS		AVG PERCENT	WATER DAMAGE	NUMBER PARCELS		AVG PERCENT	WIND DAMAGE	NUMBER PARCELS		AVG PERCENT
1	$ 293496.47	352(	157)	20.64	$ .00	352(	157)	.00	$ 293496.47	352(	157)	20.64
2	$ 503.52	1(	1)	14.68	$ .00	1(	1)	.00	$ 503.52	1(	1)	14.68
3	$ 755427.83	116(	116)	93.46	$ .00	116(	116)	.00	$ 755427.83	116(	116)	93.46
4	$ 8194.94	1(	1)	14.66	$ .00	1(	1)	.00	$ 8194.94	1(	1)	14.66
7	$ 243332.21	24(	24)	15.47	$ .00	24(	24)	.00	$ 243332.21	24(	24)	15.47
10	$ 72131.40	29(	29)	16.22	$ .00	29(	29)	.00	$ 72131.40	29(	29)	16.22
TOTAL	1373086.37	523(	328)	36.29	.00	523(	328)	.00	1373086.37	523(	328)	36.29

FOR ZONE → 6 STORM K SCENARIO 1

USE	TOTAL DAMAGE	NUMBER PARCELS		AVG PERCENT	WATER DAMAGE	NUMBER PARCELS		AVG PERCENT	WIND DAMAGE	NUMBER PARCELS		AVG PERCENT
1	$ 476.78	3(	2)	20.64	$ .00	3(	2)	.00	$ 476.78	3(	2)	20.64
3	$ 11215.20	1(	1)	93.46	$ .00	1(	1)	.00	$ 11215.20	1(	1)	93.46
7	$ 218743.60	40(	39)	14.55	$ .00	40(	39)	.00	$ 218743.60	40(	39)	14.55
10	$ 5011.70	9(	9)	14.66	$ .00	9(	9)	.00	$ 5011.70	9(	9)	14.66
TOTAL	235447.28	53(	52)	16.41	.00	53(	52)	.00	235447.28	53(	52)	16.41
GRAND TOTAL	1609360.24	576		34.46								

ANNUALIZED LOSS: 1609360.24 WITH FREQUENCY OF STORM COEFFICIENT 1.00

FOR ZONE → 1 — STORM L SCENARIO 1

USE		TOTAL DAMAGE	NUMBER PARCELS		AVG PERCENT		WATER DAMAGE	NUMBER PARCELS		AVG PERCENT		WIND DAMAGE	NUMBER PARCELS		AVG PERCENT
1	$	57177.53	197(	27)	5.10	$	.00	197(	27)	.00	$	57177.53	197(	27)	5.10
3	$	492.75	1(	1)	6.75	$	.00	1(	1)	.00	$	492.75	1(	1)	6.75
4	$	666.80	1(	1)	3.15	$	.00	1(	1)	.00	$	666.80	1(	1)	3.15
10	$	114008.39	17(	17)	3.05	$	.00	17(	17)	.00	$	114008.39	17(	17)	3.05
TOTAL		172345.56	216(	46)	4.94		.00	216(	46)	.00		172345.56	216(	46)	4.94

FOR ZONE → 2 — STORM L SCENARIO 1

USE		TOTAL DAMAGE	NUMBER PARCELS		AVG PERCENT		WATER DAMAGE	NUMBER PARCELS		AVG PERCENT		WIND DAMAGE	NUMBER PARCELS		AVG PERCENT
1	$	116804.23	432(	100)	5.10	$	.00	432(	100)	.00	$	116804.23	432(	100)	5.10
2	$	1547.36	1(	1)	3.25	$	.00	1(	1)	.00	$	1547.36	1(	1)	3.25
3	$	3166.02	6(	6)	6.75	$	.00	6(	6)	.00	$	3166.02	6(	6)	6.75
4	$	387.09	1(	1)	3.15	$	.00	1(	1)	.00	$	387.09	1(	1)	3.15
5	$	833.49	1(	1)	3.15	$	.00	1(	1)	.00	$	833.49	1(	1)	3.15
6	$	95.76	10(	10)	3.15	$	.00	10(	10)	.00	$	95.76	10(	10)	3.15
7	$	55984.54	17(	16)	3.15	$	.00	17(	16)	.00	$	55984.54	17(	16)	3.15
10	$	59.66	7(	7)	3.15	$	.00	7(	7)	.00	$	59.66	7(	7)	3.15
TOTAL		178878.15	475(	143)	4.97		.00	475(	143)	.00		178878.15	475(	143)	4.97

FOR ZONE → 3 — STORM L SCENARIO 1

USE		TOTAL DAMAGE	NUMBER PARCELS		AVG PERCENT		WATER DAMAGE	NUMBER PARCELS		AVG PERCENT		WIND DAMAGE	NUMBER PARCELS		AVG PERCENT
1	$	2191719.00	2978(	1990)	4.94	$	.00	2978(	1990)	.00	$	2191719.00	2978(	1990)	4.94
2	$	6631.82	7(	7)	3.21	$	.00	7(	7)	.00	$	6631.82	7(	7)	3.21
3	$	89096.17	186(	186)	5.35	$	.00	186(	186)	.00	$	89096.17	186(	186)	5.35
4	$	213458.51	286(	286)	3.12	$	.00	286(	286)	.00	$	213458.51	286(	286)	3.12
5	$	291423.91	33(	33)	3.07	$	.00	33(	33)	.00	$	291423.91	33(	33)	3.07
6	$	234.50	3(	3)	2.98	$	.00	3(	3)	.00	$	234.50	3(	3)	2.98
7	$	92267.50	55(	55)	2.95	$	.00	55(	55)	.00	$	92267.50	55(	55)	2.95
8	$	2475.90	1(	1)	3.15	$	.00	1(	1)	.00	$	2475.90	1(	1)	3.15
9	$	27540.29	1(	1)	3.15	$	.00	1(	1)	.00	$	27540.29	1(	1)	3.15
10	$	285127.52	104(	104)	3.06	$	.00	104(	104)	.00	$	285127.52	104(	104)	3.06
TOTAL		3199975.13	3648(	2661)	4.71		.00	3648(	2661)	.00		3199975.13	3648(	2661)	4.71

FOR ZONE → 4 — STORM L SCENARIO 1

USE		TOTAL DAMAGE	NUMBER PARCELS		AVG PERCENT		WATER DAMAGE	NUMBER PARCELS		AVG PERCENT		WIND DAMAGE	NUMBER PARCELS		AVG PERCENT
1	$	147042.88	281(	161)	4.70	$	.00	281(	161)	.00	$	147042.88	281(	161)	4.70
3	$	8893.95	17(	17)	5.00	$	.00	17(	17)	.00	$	8893.95	17(	17)	5.00
4	$	2610.02	5(	5)	2.90	$	.00	5(	5)	.00	$	2610.02	5(	5)	2.90
5	$	130.50	1(	1)	2.90	$	.00	1(	1)	.00	$	130.50	1(	1)	2.90
6	$	3200.59	1(	1)	2.90	$	.00	1(	1)	.00	$	3200.59	1(	1)	2.90
7	$	141205.16	58(	57)	2.94	$	.00	58(	57)	.00	$	141205.16	58(	57)	2.96
10	$	10074.61	10(	10)	2.90	$	.00	10(	10)	.00	$	10074.61	10(	10)	2.90
TOTAL		313157.71	373(	253)	4.36		.00	373(	253)	.00		313157.71	373(	253)	4.36

FOR ZONE → 5 — STORM L SCENARIO 1

USE		TOTAL DAMAGE	NUMBER PARCELS		AVG PERCENT		WATER DAMAGE	NUMBER PARCELS		AVG PERCENT		WIND DAMAGE	NUMBER PARCELS		AVG PERCENT
1	$	110629.97	352(	157)	7.78	$	.00	352(	157)	.00	$	110629.97	352(	157)	7.78
2	$	172.87	1(	1)	5.04	$	.00	1(	1)	.00	$	172.87	1(	1)	5.04
3	$	129326.40	116(	116)	16.00	$	.00	116(	116)	.00	$	129326.40	116(	116)	16.00
6	$	2761.46	1(	1)	4.94	$	.00	1(	1)	.00	$	2761.46	1(	1)	4.94
7	$	212942.41	65(	65)	4.90	$	.00	65(	65)	.00	$	212942.41	65(	65)	4.90
10	$	23503.44	32(	31)	5.26	$	.00	32(	31)	.00	$	23503.44	32(	31)	5.26
TOTAL		479336.55	567(	372)	8.98		.00	567(	372)	.00		479336.55	567(	372)	8.98

FOR ZONE → 6 — STORM L SCENARIO 1

USE		TOTAL DAMAGE	NUMBER PARCELS		AVG PERCENT		WATER DAMAGE	NUMBER PARCELS		AVG PERCENT		WIND DAMAGE	NUMBER PARCELS		AVG PERCENT
1	$	5310.63	11(	8)	7.78	$	.00	11(	8)	.00	$	5310.63	11(	8)	7.78
3	$	3556.96	3(	3)	16.00	$	.00	3(	3)	.00	$	3556.96	3(	3)	16.00
7	$	251997.55	94(	93)	4.94	$	.00	94(	93)	.00	$	251997.55	94(	93)	4.94
10	$	1688.80	9(	9)	4.94	$	.00	9(	9)	.00	$	1688.80	9(	9)	4.94
TOTAL		262553.94	117(	114)	5.49		.00	117(	114)	.00		262553.94	117(	114)	5.49

FOR ZONE → 7 — STORM L SCENARIO 1

USE		TOTAL DAMAGE	NUMBER PARCELS		AVG PERCENT		WATER DAMAGE	NUMBER PARCELS		AVG PERCENT		WIND DAMAGE	NUMBER PARCELS		AVG PERCENT
1	$	124984.56	327(	106)	6.28	$	.00	327(	106)	.00	$	124984.56	327(	106)	6.28
3	$	36710.13	42(	42)	11.30	$	.00	42(	42)	.00	$	36710.13	42(	42)	11.30
4	$	572.02	2(	2)	3.61	$	.00	2(	2)	.00	$	572.02	2(	2)	3.61
6	$	58.00	1(	1)	2.90	$	.00	1(	1)	.00	$	58.00	1(	1)	2.90
7	$	537101.01	238(	237)	4.16	$	.00	238(	237)	.00	$	537101.01	238(	237)	4.16
10	$	5879.31	16(	16)	3.87	$	.00	16(	16)	.00	$	5879.31	16(	16)	3.87
TOTAL		705305.03	626(	405)	5.74		.00	626(	405)	.00		705305.03	626(	405)	5.74

GRAND TOTAL	5327764.70	6022	5.24

ANNUALIZED LOSS: 5327764.70 WITH FREQUENCY OF STORM COEFFICIENT 1.00

FOR ZONE → 1 — STORM M SCENARIO 1

USE	TOTAL DAMAGE	NUMBER PARCELS		AVG PERCENT	WATER DAMAGE	NUMBER PARCELS		AVG PERCENT	WIND DAMAGE	NUMBER PARCELS		AVG PERCENT
1	$ 36997.22	197(	27)	3.30	$ .00	197(	27)	.00	$ 36997.22	197(	27)	3.30
2	$ 121.18	1(	1)	1.66	$ .00	1(	1)	.00	$ 121.18	1(	1)	1.66
3	$ 410.72	1(	1)	1.94	$ .00	1(	1)	.00	$ 410.72	1(	1)	1.94
4	$ 70765.79	17(	17)	1.89	$ .00	17(	17)	.00	$ 70765.79	17(	17)	1.89
10	$ 108294.92	216(	46)	3.19	.00	216(	46)	.00	108294.92	216(	46)	3.18
TOTAL												

FOR ZONE → 2 — STORM M SCENARIO 1

USE	TOTAL DAMAGE	NUMBER PARCELS		AVG PERCENT	WATER DAMAGE	NUMBER PARCELS		AVG PERCENT	WIND DAMAGE	NUMBER PARCELS		AVG PERCENT
1	$ 282628.06	874(	200)	3.30	$ .00	874(	200)	.00	$ 282628.06	874(	200)	3.30
2	$ 971.26	1(	1)	2.04	$ .00	1(	1)	.00	$ 971.26	1(	1)	2.04
3	$ 778.61	6(	6)	1.66	$ .00	6(	6)	.00	$ 778.61	6(	6)	1.66
4	$ 2563.53	3(	3)	1.94	$ .00	3(	3)	.00	$ 2563.53	3(	3)	1.94
5	$ 513.32	1(	1)	1.94	$ .00	1(	1)	.00	$ 513.32	1(	1)	1.94
6	$ 58.98	1C(	1C)	1.94	$ .00	10(	10)	.00	$ 58.98	10(	10)	1.94
7	$ 51516.08	28(	27)	1.94	$ .00	28(	27)	.00	$ 51516.08	28(	27)	1.94
10	$ 194711.22	17(	17)	1.94	$ .00	17(	17)	.00	$ 194711.22	17(	17)	1.94
TOTAL	533741.06	94C(	26C)	3.20	.00	94C(	266)	.00	533741.06	946(	266)	3.20

FOR ZONE → 3 — STORM M SCENARIO 1

USE	TOTAL DAMAGE	NUMBER PARCELS		AVG PERCENT	WATER DAMAGE	NUMBER PARCELS		AVG PERCENT	WIND DAMAGE	NUMBER PARCELS		AVG PERCENT
1	$ 1427659.96	2977(	1991)	3.22	$ .00	2977(	1991)	.00	$ 1427659.96	2977(	1991)	3.22
2	$ 4176.54	7(	7)	2.02	$ .00	7(	7)	.00	$ 4176.54	7(	7)	2.02
3	$ 23870.04	18C(	18C)	1.44	$ .00	18C(	18C)	.00	$ 23870.04	18C(	18C)	1.44
4	$ 131805.62	28C(	28C)	1.93	$ .00	28C(	28C)	.00	$ 131805.62	28C(	28C)	1.93
5	$ 182435.99	33(	33)	1.90	$ .00	33(	33)	.00	$ 182435.99	33(	33)	1.90
6	$ 147.10	3(	3)	1.86	$ .00	3(	3)	.00	$ 147.10	3(	3)	1.86
7	$ 60915.73	56(	56)	1.85	$ .00	56(	56)	.00	$ 60915.73	56(	56)	1.85
8	$ 1524.84	1(	1)	1.94	$ .00	1(	1)	.00	$ 1524.84	1(	1)	1.94
9	$ 16961.32	1(	1)	1.94	$ .00	1(	1)	.00	$ 16961.32	1(	1)	1.94
10	$ 176322.11	104(	104)	1.90	$ .00	104(	104)	.00	$ 176322.11	104(	104)	1.90
TOTAL	2025819.24	3648(	2663)	2.94	.00	3648(	2663)	.00	2025819.24	3648(	2663)	2.96

FOR ZONE → 4 — STORM M SCENARIO 1

USE	TOTAL DAMAGE	NUMBER PARCELS		AVG PERCENT	WATER DAMAGE	NUMBER PARCELS		AVG PERCENT	WIND DAMAGE	NUMBER PARCELS		AVG PERCENT
1	$ 96380.24	280(	160)	3.10	$ .00	280(	160)	.00	$ 96380.24	280(	160)	3.10
3	$ 2454.73	17(	17)	1.39	$ .00	17(	17)	.00	$ 2454.73	17(	17)	1.38
4	$ 1638.01	5(	5)	1.82	$ .00	5(	5)	.00	$ 1638.01	5(	5)	1.82
5	$ 81.90	1(	1)	1.82	$ .00	1(	1)	.00	$ 81.90	1(	1)	1.82
6	$ 2008.64	1(	1)	1.82	$ .00	1(	1)	.00	$ 2008.64	1(	1)	1.82
7	$ 77620.69	53(	52)	1.84	$ .00	53(	52)	.00	$ 77620.69	53(	52)	1.84
10	$ 6322.69	10(	10)	1.82	$ .00	10(	10)	.00	$ 6322.69	10(	10)	1.82
TOTAL	186506.90	367(	247)	2.79	.00	367(	247)	.00	186506.90	367(	247)	2.78

FOR ZONE → 5 — STORM M SCENARIO 1

USE	TOTAL DAMAGE	NUMBER PARCELS		AVG PERCENT	WATER DAMAGE	NUMBER PARCELS		AVG PERCENT	WIND DAMAGE	NUMBER PARCELS		AVG PERCENT
1	$ 60007.51	352(	157)	4.22	$ .00	352(	157)	.00	$ 60007.51	352(	157)	4.22
2	$ 90.55	1(	1)	2.64	$ .00	1(	1)	.00	$ 90.55	1(	1)	2.64
3	$ 30715.02	116(	116)	3.80	$ .00	116(	116)	.00	$ 30715.02	116(	116)	3.80
4	$ 1419.86	1(	1)	2.54	$ .00	1(	1)	.00	$ 1419.86	1(	1)	2.54
7	$ 108935.54	65(	65)	2.53	$ .00	65(	65)	.00	$ 108935.54	65(	65)	2.53
10	$ 11633.48	32(	31)	2.65	$ .00	32(	31)	.00	$ 11633.48	32(	31)	2.65
TOTAL	212801.97	567(	372)	3.85	.00	567(	372)	.00	212801.97	567(	372)	3.85

FOR ZONE → 6 — STORM M SCENARIO 1

USE	TOTAL DAMAGE	NUMBER PARCELS		AVG PERCENT	WATER DAMAGE	NUMBER PARCELS		AVG PERCENT	WIND DAMAGE	NUMBER PARCELS		AVG PERCENT
1	$ 156364.60	790(	269)	3.86	$ .00	790(	269)	.00	$ 156364.60	790(	269)	3.86
2	$ 2239.41	4(	4)	2.37	$ .00	4(	4)	.00	$ 2239.41	4(	4)	2.37
3	$ 58951.24	264(	264)	2.89	$ .00	264(	264)	.00	$ 58951.24	264(	264)	2.89
4	$ 3954.52	3(	3)	2.27	$ .00	3(	3)	.00	$ 3954.52	3(	3)	2.27
6	$ 19.98	3(	3)	2.27	$ .00	3(	3)	.00	$ 19.98	3(	3)	2.27
7	$ 200494.97	191(	190)	2.40	$ .00	191(	190)	.00	$ 200494.97	191(	190)	2.40
10	$ 2280.70	21(	21)	2.39	$ .00	21(	21)	.00	$ 2280.70	21(	21)	2.39
TOTAL	424305.42	1276(	755)	3.40	.00	1276(	755)	.00	424305.42	1276(	755)	3.40

FOR ZONE → 7 — STORM N SCENARIO 1

USE		TOTAL DAMAGE	NUMBER PARCELS		AVG PERCENT		WATER DAMAGE	NUMBER PARCELS		AVG PERCENT		WIND DAMAGE	NUMBER PARCELS		AVG PERCENT
1	$	552607.59	1689(	828)	3.79	$	.00	1689(	828)	.00	$	552607.59	1689(	828)	3.79
2	$	88.87	1(	1)	2.37	$	.00	1(	1)	.00	$	88.87	1(	1)	2.37
3	$	47329.29	207(	207)	2.72	$	.00	207(	207)	.00	$	47329.29	207(	207)	2.72
4	$	49922.66	79(	79)	2.25	$	.00	79(	79)	.00	$	49922.66	79(	79)	2.25
5	$	4232.23	3(	3)	2.27	$	.00	3(	3)	.00	$	4232.23	3(	3)	2.27
6	$	36.40	1(	1)	1.82	$	.00	1(	1)	.00	$	36.40	1(	1)	1.82
7	$	539595.39	414(	413)	2.24	$	.00	414(	413)	.00	$	539595.39	414(	413)	2.24
8	$	293.69	2(	2)	2.15	$	.00	2(	2)	.00	$	293.69	2(	2)	2.15
10	$	51518.37	82(	82)	2.24	$	.00	82(	82)	.00	$	51518.37	82(	82)	2.24
TOTAL		1245624.49	2478(	1617)	3.34		.00	2478(	1617)	.00		1245624.49	2478(	1617)	3.34

GRAND

TOTAL 4757041.78 9492 3.19

ANNUALIZED LOSS: 4757041.78 WITH FREQUENCY OF STORM COEFFICIENT 1.00

FOR ZONE → 0 — STORM N SCENARIO 1

USE		TOTAL DAMAGE	NUMBER PARCELS		AVG PERCENT		WATER DAMAGE	NUMBER PARCELS		AVG PERCENT		WIND DAMAGE	NUMBER PARCELS		AVG PERCENT
7	$	25301.56	8(	8)	3.03	$	.00	8(	8)	.00	$	25301.56	8(	8)	3.03
10	$	10933.69	15(	15)	3.15	$	.00	15(	15)	.00	$	10933.69	15(	15)	3.15
TOTAL		36235.25	23(	23)	3.11		.00	23(	23)	.00		36235.25	23(	23)	3.11

FOR ZONE → 2 — STORM N SCENARIO 1

USE		TOTAL DAMAGE	NUMBER PARCELS		AVG PERCENT		WATER DAMAGE	NUMBER PARCELS		AVG PERCENT		WIND DAMAGE	NUMBER PARCELS		AVG PERCENT
1	$	414278.96	813(	188)	5.10	$	.00	813(	188)	.00	$	414278.96	813(	188)	5.10
2	$	1547.36	1(	1)	3.25	$	.00	1(	1)	.00	$	1547.36	1(	1)	3.25
3	$	3166.02	6(	6)	6.75	$	.00	6(	6)	.00	$	3166.02	6(	6)	6.75
4	$	4162.43	3(	3)	3.15	$	.00	3(	3)	.00	$	4162.43	3(	3)	3.15
5	$	833.49	1(	1)	3.15	$	.00	1(	1)	.00	$	833.49	1(	1)	3.15
6	$	95.76	1C(	1C)	3.15	$	.00	1C(	10)	.00	$	95.76	1C(	10)	3.15
7	$	72031.59	24(	23)	3.15	$	.00	24(	23)	.00	$	72031.59	24(	23)	3.15
10	$	284371.31	16(	16)	3.15	$	.00	16(	16)	.00	$	284371.31	16(	16)	3.15
TOTAL		780486.91	874(	249)	4.99		.00	874(	249)	.00		780486.91	874(	249)	4.99

FOR ZONE → 3 — STORM N SCENARIO 1

USE		TOTAL DAMAGE	NUMBER PARCELS		AVG PERCENT		WATER DAMAGE	NUMBER PARCELS		AVG PERCENT		WIND DAMAGE	NUMBER PARCELS		AVG PERCENT
1	$	2191719.00	2978(	1990)	4.94	$	.00	2978(	1990)	.00	$	2191719.00	2978(	1990)	4.94
2	$	6631.82	7(	7)	3.21	$	.00	7(	7)	.00	$	6631.82	7(	7)	3.21
3	$	89096.17	180(	180)	5.35	$	.00	180(	180)	.00	$	89096.17	180(	180)	5.35
4	$	213458.51	286(	286)	3.12	$	.00	286(	286)	.00	$	213458.51	286(	286)	3.12
5	$	291423.91	33(	33)	3.07	$	.00	33(	33)	.00	$	291423.91	33(	33)	3.07
6	$	234.50	3(	3)	2.98	$	.00	3(	3)	.00	$	234.50	3(	3)	2.98
7	$	92267.50	55(	55)	2.95	$	.00	55(	55)	.00	$	92267.50	55(	55)	2.95
8	$	2475.90	1(	1)	3.15	$	.00	1(	1)	.00	$	2475.90	1(	1)	3.15
9	$	27540.29	1(	1)	3.15	$	.00	1(	1)	.00	$	27540.29	1(	1)	3.15
10	$	285127.52	104(	104)	3.06	$	.00	104(	104)	.00	$	285127.52	104(	104)	3.06
TOTAL		3199975.13	3648(	2661)	4.71		.00	3648(	2661)	.00		3199975.13	3648(	2661)	4.71

FOR ZONE → 4 — STORM N SCENARIO 1

USE		TOTAL DAMAGE	NUMBER PARCELS		AVG PERCENT		WATER DAMAGE	NUMBER PARCELS		AVG PERCENT		WIND DAMAGE	NUMBER PARCELS		AVG PERCENT
1	$	147042.88	281(	161)	4.70	$	.00	281(	161)	.00	$	147042.88	281(	161)	4.70
3	$	8893.95	17(	17)	5.00	$	.00	17(	17)	.00	$	8893.95	17(	17)	5.00
4	$	2610.02	5(	5)	2.90	$	.00	5(	5)	.00	$	2610.02	5(	5)	2.90
5	$	130.50	1(	1)	2.90	$	.00	1(	1)	.00	$	130.50	1(	1)	2.90
6	$	3200.59	1(	1)	2.90	$	.00	1(	1)	.00	$	3200.59	1(	1)	2.90
7	$	141205.16	58(	57)	2.96	$	.00	58(	57)	.00	$	141205.16	58(	57)	2.96
10	$	10074.61	10(	10)	2.90	$	.00	10(	10)	.00	$	10074.61	10(	10)	2.90
TOTAL		313157.71	373(	253)	4.36		.00	373(	253)	.00		313157.71	373(	253)	4.36

FOR ZONE → 5 — STORM N SCENARIO 1

USE		TOTAL DAMAGE	NUMBER PARCELS		AVG PERCENT		WATER DAMAGE	NUMBER PARCELS		AVG PERCENT		WIND DAMAGE	NUMBER PARCELS		AVG PERCENT
1	$	66833.01	352(	157)	4.70	$	.00	352(	157)	.00	$	66833.01	352(	157)	4.70
2	$	102.90	1(	1)	3.00	$	.00	1(	1)	.00	$	102.90	1(	1)	3.00
3	$	40414.50	116(	116)	5.00	$	.00	116(	116)	.00	$	40414.50	116(	116)	5.00
4	$	1621.10	1(	1)	2.90	$	.00	1(	1)	.00	$	1621.10	1(	1)	2.90
7	$	102891.77	59(	59)	2.92	$	.00	59(	59)	.00	$	102891.77	59(	59)	2.92
10	$	2281.16	18(	17)	2.90	$	.00	18(	17)	.00	$	2281.16	18(	17)	2.90
TOTAL		214144.43	547(	352)	4.51		.00	547(	352)	.00		214144.43	547(	352)	4.51

FOR ZONE → 6 STORM N SCENARIO 1

USE		TOTAL DAMAGE	NUMBER PARCELS		AVG PERCENT		WATER DAMAGE	NUMBER PARCELS		AVG PERCENT		WIND DAMAGE	NUMBER PARCELS		AVG PERCENT
1	$	177821.21	790(	269)	4.38	$	.00	790(	269)	.00	$	177821.21	790(	269)	4.38
2	$	2607.92	4(	4)	2.76	$	.00	4(	4)	.00	$	2607.92	4(	4)	2.76
3	$	85850.14	264(	264)	4.21	$	.00	264(	264)	.00	$	85850.14	264(	264)	4.21
4	$	4633.93	3(	3)	2.66	$	.00	3(	3)	.00	$	4633.93	3(	3)	2.66
6	$	23.41	3(	3)	2.66	$	.00	3(	3)	.00	$	23.41	3(	3)	2.66
7	$	228143.93	189(	188)	2.78	$	.00	189(	188)	.00	$	228143.93	189(	188)	2.78
10	$	2646.43	21(	21)	2.76	$	.00	21(	21)	.00	$	2646.43	21(	21)	2.76
TOTAL		501726.97	1274(	753)	4.07		.00	1274(	753)	.00		501726.97	1274(	753)	4.07

FOR ZONE → 7 STORM N SCENARIO 1

USE		TOTAL DAMAGE	NUMBER PARCELS		AVG PERCENT		WATER DAMAGE	NUMBER PARCELS		AVG PERCENT		WIND DAMAGE	NUMBER PARCELS		AVG PERCENT
1	$	635537.18	1689(	828)	4.35	$	.00	1689(	828)	.00	$	635537.18	1689(	828)	4.35
2	$	103.50	1(	1)	2.76	$	.00	1(	1)	.00	$	103.50	1(	1)	2.76
3	$	70554.19	207(	207)	3.98	$	.00	207(	207)	.00	$	70554.19	207(	207)	3.98
4	$	58067.27	79(	79)	2.63	$	.00	79(	79)	.00	$	58067.27	79(	79)	2.63
5	$	4959.36	3(	3)	2.66	$	.00	3(	3)	.00	$	4959.36	3(	3)	2.66
6	$	58.00	1(	1)	2.90	$	.00	1(	1)	.00	$	58.00	1(	1)	2.90
7	$	644522.78	414(	413)	2.69	$	.00	414(	413)	.00	$	644522.78	414(	413)	2.69
8	$	322.38	2(	2)	2.36	$	.00	2(	2)	.00	$	322.38	2(	2)	2.36
10	$	61018.22	82(	82)	2.66	$	.00	82(	82)	.00	$	61018.22	82(	82)	2.66
TOTAL		1475142.87	2478(	1617)	3.93		.00	2478(	1617)	.00		1475142.87	2478(	1617)	3.93

GRAND TOTAL 6537994.06 5217 4.41

ANNUALIZED LOSS: 6537994.06 WITH FREQUENCY OF STORM COEFFICIENT 1.00

FOR ZONE → 1 STORM P SCENARIO 1

USE		TOTAL DAMAGE	NUMBER PARCELS		AVG PERCENT		WATER DAMAGE	NUMBER PARCELS		AVG PERCENT		WIND DAMAGE	NUMBER PARCELS		AVG PERCENT
1	$	22534.67	197(	27)	2.01	$	.00	197(	27)	.00	$	22534.67	197(	27)	2.01
3	$	43.80	1(	1)	.60	$	.00	1(	1)	.00	$	43.80	1(	1)	.60
4	$	232.88	1(	1)	1.10	$	.00	1(	1)	.00	$	232.88	1(	1)	1.10
10	$	38795.24	17(	17)	1.04	$	.00	17(	17)	.00	$	38795.24	17(	17)	1.04
TOTAL		61606.59	216(	46)	1.92		.00	216(	46)	.00		61606.59	216(	46)	1.92

FOR ZONE → 2 STORM P SCENARIO 1

USE		TOTAL DAMAGE	NUMBER PARCELS		AVG PERCENT		WATER DAMAGE	NUMBER PARCELS		AVG PERCENT		WIND DAMAGE	NUMBER PARCELS		AVG PERCENT
1	$	172146.18	872(	200)	2.01	$	.00	872(	200)	.00	$	172146.18	872(	200)	2.01
2	$	571.33	1(	1)	1.20	$	.00	1(	1)	.00	$	571.33	1(	1)	1.20
3	$	281.42	6(	6)	.60	$	.00	6(	6)	.00	$	281.42	6(	6)	.60
4	$	1453.55	3(	3)	1.10	$	.00	3(	3)	.00	$	1453.55	3(	3)	1.10
5	$	291.06	1(	1)	1.10	$	.00	1(	1)	.00	$	291.06	1(	1)	1.10
6	$	33.44	10(	10)	1.10	$	.00	10(	10)	.00	$	33.44	10(	10)	1.10
7	$	25153.89	24(	23)	1.10	$	.00	24(	23)	.00	$	25153.89	24(	23)	1.10
10	$	110403.27	17(	17)	1.10	$	.00	17(	17)	.00	$	110403.27	17(	17)	1.10
TOTAL		310334.14	934(	262)	1.95		.00	934(	262)	.00		310334.14	934(	262)	1.95

FOR ZONE → 3 STORM P SCENARIO 1

USE		TOTAL DAMAGE	NUMBER PARCELS		AVG PERCENT		WATER DAMAGE	NUMBER PARCELS		AVG PERCENT		WIND DAMAGE	NUMBER PARCELS		AVG PERCENT
1	$	866463.59	2978(	1990)	1.95	$	.00	2978(	1990)	.00	$	866463.59	2978(	1990)	1.95
2	$	2427.12	7(	7)	1.18	$	.00	7(	7)	.00	$	2427.12	7(	7)	1.18
3	$	6513.14	180(	180)	.51	$	.00	180(	180)	.00	$	6513.14	180(	180)	.51
4	$	73909.28	286(	286)	1.08	$	.00	286(	286)	.00	$	73909.28	286(	286)	1.08
5	$	96311.15	33(	33)	1.05	$	.00	33(	33)	.00	$	96311.15	33(	33)	1.05
6	$	76.96	3(	3)	1.00	$	.00	3(	3)	.00	$	76.96	3(	3)	1.00
7	$	30741.98	55(	55)	.98	$	.00	55(	55)	.00	$	30741.98	55(	55)	.98
8	$	864.60	1(	1)	1.10	$	.00	1(	1)	.00	$	864.60	1(	1)	1.10
9	$	9617.25	1(	1)	1.10	$	.00	1(	1)	.00	$	9617.25	1(	1)	1.10
10	$	98239.80	104(	104)	1.05	$	.00	104(	104)	.00	$	98239.80	104(	104)	1.05
TOTAL		1187164.86	3648(	2661)	1.76		.00	3648(	2661)	.00		1187164.86	3648(	2661)	1.76

FOR ZONE → 4 STORM P SCENARIO 1

USE		TOTAL DAMAGE	NUMBER PARCELS		AVG PERCENT		WATER DAMAGE	NUMBER PARCELS		AVG PERCENT		WIND DAMAGE	NUMBER PARCELS		AVG PERCENT
1	$	58500.85	281(	161)	1.87	$	.00	281(	161)	.00	$	58500.85	281(	161)	1.87
3	$	871.61	17(	17)	.49	$	.00	17(	17)	.00	$	871.61	17(	17)	.49
4	$	855.01	5(	5)	.95	$	.00	5(	5)	.00	$	855.01	5(	5)	.95
5	$	42.75	1(	1)	.95	$	.00	1(	1)	.00	$	42.75	1(	1)	.95
6	$	1048.47	1(	1)	.95	$	.00	1(	1)	.00	$	1048.47	1(	1)	.95
7	$	47279.91	58(	57)	.99	$	.00	58(	57)	.00	$	47279.91	58(	57)	.99
10	$	3300.30	10(	10)	.95	$	.00	10(	10)	.00	$	3300.30	10(	10)	.95
TOTAL		111898.89	373(	253)	1.63		.00	373(	253)	.00		111898.89	373(	253)	1.63

FOR ZONE → 5 STORM P SCENARIO 1

USE		TOTAL DAMAGE	NUMBER PARCELS		AVG PERCENT		WATER DAMAGE	NUMBER PARCELS		AVG PERCENT		WIND DAMAGE	NUMBER PARCELS		AVG PERCEN
1	$	26591.01	352(	157)	1.87	$	.00	352(	157)	.00	$	26591.01	352(	157)	1.87
2	$	36.02	1(	1)	1.05	$	.00	1(	1)	.00	$	36.02	1(	1)	1.05
3	$	3960.62	116(	116)	.49	$	.00	116(	116)	.00	$	3960.62	116(	116)	.49
4	$	531.05	1(	1)	.95	$	.00	1(	1)	.00	$	531.05	1(	1)	.95
7	$	41607.73	65(	65)	.97	$	.00	65(	65)	.00	$	41607.73	65(	65)	.97
10	$	4559.89	32(	31)	1.02	$	.00	32(	31)	.00	$	4559.89	32(	31)	1.02
	TOTAL	77286.31	567(	372)	1.43		.00	567(	372)	.00		77286.31	567(	372)	1.43

FOR ZONE → 6 STORM P SCENARIO 1

USE		TOTAL DAMAGE	NUMBER PARCELS		AVG PERCENT		WATER DAMAGE	NUMBER PARCELS		AVG PERCENT		WIND DAMAGE	NUMBER PARCELS		AVG PERCEN
1	$	71440.59	790(	269)	1.76	$	.00	790(	269)	.00	$	71440.59	790(	269)	1.76
2	$	897.65	4(	4)	.95	$	.00	4(	4)	.00	$	897.65	4(	4)	.95
3	$	8582.79	264(	264)	.42	$	.00	264(	264)	.00	$	8582.79	264(	264)	.42
4	$	1480.77	3(	3)	.85	$	.00	3(	3)	.00	$	1480.77	3(	3)	.85
6	$	7.48	3(	3)	.85	$	.00	3(	3)	.00	$	7.48	3(	3)	.85
7	$	75019.03	191(	190)	.90	$	.00	191(	190)	.00	$	75019.03	191(	190)	.90
10	$	853.63	21(	21)	.89	$	.00	21(	21)	.00	$	853.63	21(	21)	.89
	TOTAL	158281.94	1276(	755)	1.33		.00	1276(	755)	.00		158281.94	1276(	755)	1.33

FOR ZONE → 7 STORM P SCENARIO 1

USE		TOTAL DAMAGE	NUMBER PARCELS		AVG PERCENT		WATER DAMAGE	NUMBER PARCELS		AVG PERCENT		WIND DAMAGE	NUMBER PARCELS		AVG PERCEN
1	$	26114.25	170(	67)	1.81	$	.00	170(	67)	.00	$	26114.25	170(	67)	1.81
3	$	454.70	9(	9)	.47	$	.00	9(	9)	.00	$	454.70	9(	9)	.47
4	$	60.32	1(	1)	.95	$	.00	1(	1)	.00	$	60.32	1(	1)	.95
6	$	19.00	1(	1)	.95	$	.00	1(	1)	.00	$	19.00	1(	1)	.95
7	$	78693.47	142(	141)	.90	$	.00	142(	141)	.00	$	78693.47	142(	141)	.90
10	$	1367.31	8(	8)	.91	$	.00	8(	8)	.00	$	1367.31	8(	8)	.91
	TOTAL	106709.04	331(	228)	1.36		.00	331(	228)	.00		106709.04	331(	228)	1.36

GRAND TOTAL 2018461.78 7345 1.67

ANNUALIZED LOSS: 2018461.78 WITH FREQUENCY OF STORM COEFFICIENT 1.00

FOR ZONE → 0 STORM Q SCENARIO 1

USE		TOTAL DAMAGE	NUMBER PARCELS		AVG PERCENT		WATER DAMAGE	NUMBER PARCELS		AVG PERCENT		WIND DAMAGE	NUMBER PARCELS		AVG PERCEN
1	$	36854.40	59(	12)	8.35	$	.00	59(	12)	.00	$	36854.40	59(	12)	8.35
10	$	53477.00	1(	1)	5.30	$	.00	1(	1)	.00	$	53477.00	1(	1)	5.30
	TOTAL	90331.40	60(	13)	8.30		.00	60(	13)	.00		90331.40	60(	13)	8.30

FOR ZONE → 1 STORM Q SCENARIO 1

USE		TOTAL DAMAGE	NUMBER PARCELS		AVG PERCENT		WATER DAMAGE	NUMBER PARCELS		AVG PERCENT		WIND DAMAGE	NUMBER PARCELS		AVG PERCEN
1	$	93614.19	197(	27)	8.35	$	.00	197(	27)	.00	$	93614.19	197(	27)	8.35
3	$	1387.00	1(	1)	19.00	$	.00	1(	1)	.00	$	1387.00	1(	1)	19.00
4	$	1122.06	1(	1)	5.30	$	.00	1(	1)	.00	$	1122.06	1(	1)	5.30
10	$	188913.63	17(	16)	5.05	$	.00	17(	16)	.00	$	188913.63	17(	16)	5.05
	TOTAL	285036.88	216(	46)	8.13		.00	216(	46)	.00		285036.88	216(	46)	8.13

FOR ZONE → 2 STORM Q SCENARIO 1

USE		TOTAL DAMAGE	NUMBER PARCELS		AVG PERCENT		WATER DAMAGE	NUMBER PARCELS		AVG PERCENT		WIND DAMAGE	NUMBER PARCELS		AVG PERCEN
1	$	5890971.99	813(	188)	72.51	$	5686181.76	813(	188)	70.00	$	678280.25	813(	188)	8.35
2	$	18335.00	1(	1)	38.51	$	16663.85	1(	1)	35.00	$	2570.99	1(	1)	5.40
3	$	4690(4.00	6(	6)	100.00	$	4690(4.00	6(	6)	100.00	$	8911.76	6(	6)	19.00
4	$	50794.81	3(	3)	39.44	$	46249.18	3(	3)	35.00	$	7003.45	3(	3)	5.30
5	$	10171.22	1(	1)	38.44	$	9261.00	1(	1)	35.00	$	1402.38	1(	1)	5.30
6	$	591.03	10(	10)	17.14	$	454.00	10(	10)	12.50	$	161.12	10(	10)	5.30
7	$	484426.83	24(	23)	19.70	$	383592.20	24(	23)	15.21	$	121196.00	24(	23)	5.30
10	$	1333811.55	16(	16)	17.73	$	903216.07	16(	16)	13.13	$	478466.02	16(	16)	5.30
	TOTAL	7835106.42	874(	249)	69.49		7092522.06	874(	249)	66.80		1297991.97	874(	249)	8.23

FOR ZONE → 3 — STORM Q SCENARIO 1

USE		TOTAL DAMAGE	NUMBER PARCELS		AVG PERCENT		WATER DAMAGE	NUMBER PARCELS		AVG PERCENT		WIND DAMAGE	NUMBER PARCELS		AVG PERCEN
1	$	3543780.23	2978(	1990)	7.97	$	.00	2978(	1990)	.00	$	3543780.23	2978(	1990)	7.97
2	$	10950.05	7(	7)	5.31	$	.00	7(	7)	.00	$	10950.05	7(	7)	5.31
3	$	249824.22	180(	180)	15.00	$	.00	180(	180)	.00	$	249824.22	180(	180)	15.00
4	$	357345.02	286(	286)	5.24	$	.00	286(	286)	.00	$	357345.02	286(	286)	5.24
5	$	474724.19	33(	33)	5.10	$	.00	33(	33)	.00	$	474724.19	33(	33)	5.10
6	$	380.44	3(	3)	4.90	$	.00	3(	3)	.00	$	380.44	3(	3)	4.90
7	$	153806.16	57(	57)	4.85	$	.00	57(	57)	.00	$	153806.16	57(	57)	4.85
8	$	4165.80	1(	1)	5.30	$	.00	1(	1)	.00	$	4165.80	1(	1)	5.30
9	$	46337.64	1(	1)	5.30	$	.00	1(	1)	.00	$	46337.64	1(	1)	5.30
10	$	475937.73	104(	104)	5.09	$	.00	104(	104)	.00	$	475937.73	104(	104)	5.09
TOTAL		5317251.48	3650(	2663)	7.94		.00	3650(	2663)	.00		5317251.48	3650(	2663)	7.94

FOR ZONE → 4 — STORM Q SCENARIO 1

USE		TOTAL DAMAGE	NUMBER PARCELS		AVG PERCENT		WATER DAMAGE	NUMBER PARCELS		AVG PERCENT		WIND DAMAGE	NUMBER PARCELS		AVG PERCEN
1	$	231571.96	281(	161)	7.40	$	.00	281(	161)	.00	$	231571.96	281(	161)	7.40
3	$	24903.00	17(	17)	14.00	$	.00	17(	17)	.00	$	24903.00	17(	17)	14.00
4	$	4230.04	5(	5)	4.70	$	.00	5(	5)	.00	$	4230.04	5(	5)	4.70
5	$	211.50	1(	1)	4.70	$	.00	1(	1)	.00	$	211.50	1(	1)	4.70
9	$	5187.16	1(	1)	4.70	$	.00	1(	1)	.00	$	5187.16	1(	1)	4.70
10	$	231776.43	58(	57)	4.84	$	.00	58(	57)	.00	$	231776.43	58(	57)	4.84
	$	16327.82	10(	10)	4.70	$	.00	10(	10)	.00	$	16327.82	10(	10)	4.70
TOTAL		514207.96	373(	253)	7.18		.00	373(	253)	.00		514207.96	373(	253)	7.18

FOR ZONE → 5 — STORM Q SCENARIO 1

USE		TOTAL DAMAGE	NUMBER PARCELS		AVG PERCENT		WATER DAMAGE	NUMBER PARCELS		AVG PERCENT		WIND DAMAGE	NUMBER PARCELS		AVG PERCEN
1	$	180591.33	352(	157)	12.70	$	.00	352(	157)	.00	$	180591.33	352(	157)	12.70
2	$	291.55	1(	1)	8.50	$	.00	1(	1)	.00	$	291.55	1(	1)	8.50
3	$	322507.71	116(	116)	39.90	$	.00	116(	116)	.00	$	322507.71	116(	116)	39.90
4	$	4695.60	1(	1)	8.40	$	.00	1(	1)	.00	$	4695.60	1(	1)	8.40
7	$	434033.70	65(	65)	9.79	$	172878.50	65(	65)	3.62	$	271219.27	65(	65)	6.37
10	$	56657.94	32(	31)	11.13	$	17821.82	32(	31)	2.66	$	40557.08	32(	31)	8.71
TOTAL		998777.83	567(	372)	17.83		190700.32	567(	372)	.56		819862.55	567(	372)	17.30

FOR ZONE → 6 — STORM Q SCENARIO 1

USE		TOTAL DAMAGE	NUMBER PARCELS		AVG PERCENT		WATER DAMAGE	NUMBER PARCELS		AVG PERCENT		WIND DAMAGE	NUMBER PARCELS		AVG PERCEN
1	$	254734.70	796(	269)	6.30	$	.00	796(	269)	.00	$	254734.70	796(	269)	6.30
2	$	3798.50	4(	4)	4.02	$	.00	4(	4)	.00	$	3798.50	4(	4)	4.02
3	$	222101.99	264(	264)	10.84	$	.00	264(	264)	.00	$	222101.99	264(	264)	10.84
4	$	6828.95	3(	3)	3.92	$	.00	3(	3)	.00	$	6828.95	3(	3)	3.92
6	$	34.50	3(	3)	3.92	$	.00	3(	3)	.00	$	34.50	3(	3)	3.92
7	$	413751.14	191(	190)	5.02	$	.00	191(	190)	.00	$	413751.14	191(	190)	5.02
10	$	5310.63	21(	21)	5.84	$	.00	21(	21)	.00	$	5310.63	21(	21)	5.84
TOTAL		906560.41	1276(	755)	7.02		.00	1276(	755)	.00		906560.41	1276(	755)	7.02

FOR ZONE → 7 — STORM Q SCENARIO 1

USE		TOTAL DAMAGE	NUMBER PARCELS		AVG PERCENT		WATER DAMAGE	NUMBER PARCELS		AVG PERCENT		WIND DAMAGE	NUMBER PARCELS		AVG PERCEN
1	$	910049.34	1689(	828)	6.22	$	.00	1689(	828)	.00	$	910049.34	1689(	828)	6.22
2	$	150.75	1(	1)	4.02	$	.00	1(	1)	.00	$	150.75	1(	1)	4.02
3	$	180727.88	207(	207)	10.18	$	.00	207(	207)	.00	$	180727.88	207(	207)	10.18
4	$	85213.81	79(	79)	3.87	$	.00	79(	79)	.00	$	85213.81	79(	79)	3.87
5	$	7308.53	3(	3)	3.92	$	.00	3(	3)	.00	$	7308.53	3(	3)	3.92
6	$	94.00	1(	1)	4.70	$	.00	1(	1)	.00	$	94.00	1(	1)	4.70
7	$	967217.24	414(	413)	4.03	$	.00	414(	413)	.00	$	967217.24	414(	413)	4.03
8	$	457.61	2(	2)	3.35	$	.00	2(	2)	.00	$	457.61	2(	2)	3.35
10	$	90279.07	82(	82)	3.95	$	.00	82(	82)	.00	$	90279.07	82(	82)	3.95
TOTAL		2241498.22	2478(	1617)	6.03		.00	2478(	1617)	.00		2241498.22	2478(	1617)	6.03

GRAND TOTAL 18245710.32 9494 13.54

ANNUALIZED LOSS: 18245710.32 WITH FREQUENCY OF STORM COEFFICIENT 1.00

FOR ZONE → Q — STORM R SCENARIO 1

USE		TOTAL DAMAGE	NUMBER PARCELS		AVG PERCENT		WATER DAMAGE	NUMBER PARCELS		AVG PERCENT		WIND DAMAGE	NUMBER PARCELS		AVG PERCEN
1	$	179121.37	292(	152)	6.83	$	.00	292(	152)	.00	$	179121.37	292(	152)	6.83
3	$	144659.32	138(	138)	12.35	$	.00	138(	138)	.00	$	144659.32	138(	138)	12.35
4	$	1449.15	1(	1)	4.31	$	.00	1(	1)	.00	$	1449.15	1(	1)	4.31
6	$	34.48	1(	1)	4.31	$	.00	1(	1)	.00	$	34.48	1(	1)	4.31
7	$	105972.52	76(	76)	4.10	$	27946.95	76(	76)	.47	$	78025.57	76(	76)	3.63
10	$	3447.18	10(	10)	4.19	$	1247.40	10(	10)	.30	$	2199.78	10(	10)	3.88
TOTAL		434684.01	518(	378)	7.84		29194.35	518(	378)	.08		405489.66	518(	378)	7.76

FOR ZONE → 1 — STORM R SCENARIO 1

USE		TOTAL DAMAGE	NUMBER PARCELS		AVG PERCENT		WATER DAMAGE	NUMBER PARCELS		AVG PERCENT		WIND DAMAGE	NUMBER PARCELS		AVG PERCENT
1	$	589152.76	197(	27)	52.55	$	560564.00	197(	27)	50.00	$	57177.53	197(	27)	5.10
3	$	7300.00	1(	1)	100.00	$	7300.00	1(	1)	100.00	$	492.75	1(	1)	6.75
4	$	5792.39	1(	1)	27.36	$	5292.75	1(	1)	25.00	$	866.89	1(	1)	3.15
10	$	513661.51	18(	17)	9.29	$	272358.80	18(	17)	5.28	$	151975.67	18(	17)	3.19
TOTAL		1011766.66	217(	47)	48.98		845515.55	217(	47)	46.41		210312.84	217(	47)	4.94

FOR ZONE → 2 — STORM R SCENARIO 1

USE		TOTAL DAMAGE	NUMBER PARCELS		AVG PERCENT		WATER DAMAGE	NUMBER PARCELS		AVG PERCENT		WIND DAMAGE	NUMBER PARCELS		AVG PERCENT
1	$	6665594.79	872(	200)	76.59	$	6498493.46	872(	200)	74.59	$	747091.89	872(	200)	8.66
2	$	25176.70	1(	1)	52.88	$	23809.50	1(	1)	50.00	$	2742.39	1(	1)	5.76
3	$	46904.00	6(	6)	100.00	$	46904.00	6(	6)	100.00	$	10318.88	6(	6)	22.00
4	$	6580.83	3(	3)	52.83	$	6601.25	3(	3)	50.00	$	7479.15	3(	3)	3.66
5	$	5241.73	1(	1)	19.81	$	3969.00	1(	1)	15.00	$	1497.64	1(	1)	5.66
6	$	602.22	10(	10)	19.81	$	456.00	10(	10)	15.00	$	172.06	10(	10)	5.66
7	$	452998.64	24(	23)	19.81	$	343017.55	24(	23)	15.00	$	129428.18	24(	23)	5.66
10	$	1687277.60	16(	16)	18.77	$	1253529.11	16(	16)	14.06	$	504781.82	16(	16)	5.53
TOTAL		8953605.50	933(	261)	73.59		8236234.84	933(	261)	71.37		1403512.01	933(	261)	8.57

FOR ZONE → 3 — STORM R SCENARIO 1

USE		TOTAL DAMAGE	NUMBER PARCELS		AVG PERCENT		WATER DAMAGE	NUMBER PARCELS		AVG PERCENT		WIND DAMAGE	NUMBER PARCELS		AVG PERCENT
1	$	11583885.89	2978(	1990)	28.36	$	8531075.31	2978(	1990)	21.69	$	3766766.80	2978(	1990)	8.46
2	$	19636.87	7(	7)	9.69	$	8478.45	7(	7)	4.29	$	11654.17	7(	7)	5.66
3	$	1225638.63	180(	180)	72.93	$	1124327.50	180(	180)	66.67	$	286527.48	180(	180)	17.20
4	$	1171879.04	286(	286)	16.52	$	836752.28	286(	286)	11.57	$	380818.99	286(	286)	5.58
5	$	948513.18	33(	33)	8.89	$	472302.58	33(	33)	3.67	$	500073.79	33(	33)	5.42
6	$	779.49	3(	3)	9.29	$	399.45	3(	3)	4.33	$	400.35	3(	3)	5.18
7	$	236653.94	57(	57)	8.13	$	102702.84	57(	57)	3.79	$	138532.01	57(	57)	4.52
8	$	6673.14	1(	1)	8.49	$	2358.00	1(	1)	3.00	$	4446.76	1(	1)	5.66
9	$	74227.65	1(	1)	8.49	$	26228.85	1(	1)	3.00	$	49489.10	1(	1)	5.66
10	$	769354.63	104(	104)	8.41	$	278093.04	104(	104)	3.18	$	506566.43	104(	104)	5.49
TOTAL		16037242.45	3650(	2663)	28.59		11382758.30	3650(	2663)	22.08		5645289.56	3650(	2663)	8.48

FOR ZONE → 4 — STORM R SCENARIO 1

USE		TOTAL DAMAGE	NUMBER PARCELS		AVG PERCENT		WATER DAMAGE	NUMBER PARCELS		AVG PERCENT		WIND DAMAGE	NUMBER PARCELS		AVG PERCENT
1	$	674563.54	281(	161)	21.59	$	469056.00	281(	161)	15.00	$	241883.31	281(	161)	7.75
3	$	65815.23	17(	17)	37.00	$	44469.75	17(	17)	25.00	$	28460.64	17(	17)	16.00
4	$	13005.12	5(	5)	14.45	$	9000.08	5(	5)	10.00	$	4446.04	5(	5)	4.94
5	$	350.55	1(	1)	7.79	$	135.00	1(	1)	3.00	$	222.30	1(	1)	4.94
6	$	8597.43	1(	1)	7.79	$	3310.95	1(	1)	3.00	$	5452.03	1(	1)	4.94
7	$	350179.69	58(	57)	7.49	$	142189.32	58(	57)	3.00	$	214485.12	58(	57)	4.63
10	$	21062.50	10(	10)	7.79	$	10422.02	10(	10)	3.00	$	17161.58	10(	10)	4.94
TOTAL		1139574.06	373(	253)	19.54		678583.11	373(	253)	13.14		512111.03	373(	253)	7.51

FOR ZONE → 5 — STORM R SCENARIO 1

USE		TOTAL DAMAGE	NUMBER PARCELS		AVG PERCENT		WATER DAMAGE	NUMBER PARCELS		AVG PERCENT		WIND DAMAGE	NUMBER PARCELS		AVG PERCENT
1	$	110629.97	352(	157)	7.78	$	.00	352(	157)	.00	$	110629.97	352(	157)	7.78
2	$	172.87	1(	1)	5.04	$	.00	1(	1)	.00	$	172.87	1(	1)	5.04
3	$	129326.40	116(	116)	16.00	$	.00	116(	116)	.00	$	129326.40	116(	116)	16.00
4	$	2761.46	1(	1)	4.94	$	.00	1(	1)	.00	$	2761.46	1(	1)	4.94
7	$	445378.31	65(	65)	9.89	$	242029.90	65(	65)	5.06	$	215863.67	65(	65)	5.05
10	$	47033.16	32(	31)	8.77	$	24950.55	32(	31)	3.72	$	23503.44	32(	31)	5.26
TOTAL		735302.17	567(	372)	9.74		266980.45	567(	372)	.79		482257.81	567(	372)	9.00

FOR ZONE → 6 — STORM R SCENARIO 1

USE		TOTAL DAMAGE	NUMBER PARCELS		AVG PERCENT		WATER DAMAGE	NUMBER PARCELS		AVG PERCENT		WIND DAMAGE	NUMBER PARCELS		AVG PERCENT
1	$	113681.97	498(	117)	7.22	$	16487.50	498(	117)	.40	$	98473.90	498(	117)	6.85
2	$	4167.01	4(	4)	4.41	$	.00	4(	4)	.00	$	4167.01	4(	4)	4.41
3	$	111507.03	126(	126)	12.97	$	4092.40	126(	126)	.63	$	108069.45	126(	126)	12.44
4	$	6059.21	2(	2)	4.31	$	.00	2(	2)	.00	$	6059.21	2(	2)	4.31
6	$	3.45	2(	2)	4.31	$	.00	2(	2)	.00	$	3.45	2(	2)	4.31
7	$	485162.87	129(	128)	6.87	$	185440.25	129(	128)	2.21	$	308994.63	129(	128)	4.77
10	$	2170.66	12(	12)	4.78	$	.00	12(	12)	.00	$	2170.66	12(	12)	4.78
TOTAL		722752.29	773(	392)	8.03		206020.15	773(	392)	.73		527938.31	773(	392)	7.36

FOR ZONE → 7 — STORM R SCENARIO 1

USE		TOTAL DAMAGE	NUMBER PARCELS		AVG PERCENT		WATER DAMAGE	NUMBER PARCELS		AVG PERCENT		WIND DAMAGE	NUMBER PARCELS		AVG PERCENT
1	$	987600.02	1689(	828)	6.74	$	.00	1689(	828)	.00	$	987600.02	1689(	828)	6.74
2	$	165.38	1(	1)	4.41	$	.00	1(	1)	.00	$	165.38	1(	1)	4.41
3	$	207510.04	207(	207)	11.66	$	.00	207(	207)	.00	$	207510.04	207(	207)	11.66
4	$	93214.52	79(	79)	4.24	$	.00	79(	79)	.00	$	93214.52	79(	79)	4.24
5	$	8035.65	3(	3)	4.31	$	.00	3(	3)	.00	$	8035.65	3(	3)	4.31
6	$	98.80	1(	1)	4.94	$	.00	1(	1)	.00	$	98.80	1(	1)	4.94
7	$	1119206.34	414(	413)	4.63	$	76096.32	414(	413)	.26	$	1046914.84	414(	413)	4.38
8	$	482.20	2(	2)	3.53	$	.00	2(	2)	.00	$	482.20	2(	2)	3.53
10	$	99053.62	82(	82)	4.32	$	.00	82(	82)	.00	$	99053.62	82(	82)	4.32
TOTAL		2515366.57	2478(	1617)	6.69		76096.32	2478(	1617)	.04		2443075.07	2478(	1617)	6.59

GRAND TOTAL 31633386.05 9509 23.43

ANNUALIZED LOSS: 31633386.05 WITH FREQUENCY OF STORM COEFFICIENT 1.00

FOR ZONE → 0 — STORM S SCENARIO 1

USE		TOTAL DAMAGE	NUMBER PARCELS		AVG PERCENT		WATER DAMAGE	NUMBER PARCELS		AVG PERCENT		WIND DAMAGE	NUMBER PARCELS		AVG PERCENT
7	$	93156.50	12(	12)	10.00	$	93156.50	12(	12)	10.00	$	.00	12(	12)	.00
10	$	4158.00	1(	1)	10.00	$	4158.00	1(	1)	10.00	$	.00	1(	1)	.00
TOTAL		97314.50	13(	13)	10.00		97314.50	13(	13)	10.00		.00	13(	13)	.00

FOR ZONE → 1 — STORM S SCENARIO 1

USE		TOTAL DAMAGE	NUMBER PARCELS		AVG PERCENT		WATER DAMAGE	NUMBER PARCELS		AVG PERCENT		WIND DAMAGE	NUMBER PARCELS		AVG PERCENT
1	$	667981.92	197(	27)	86.34	$	952958.80	197(	27)	85.00	$	100004.62	197(	27)	8.92
3	$	7300.00	1(	1)	100.00	$	7300.00	1(	1)	100.00	$	1606.00	1(	1)	22.00
4	$	13181.06	1(	1)	62.26	$	12702.60	1(	1)	60.00	$	1198.28	1(	1)	5.66
10	$	1201120.32	18(	17)	25.35	$	1017935.20	18(	17)	21.11	$	238427.10	18(	17)	5.38
TOTAL		2189583.30	217(	47)	81.23		1990896.60	217(	47)	79.65		341236.00	217(	47)	8.67

FOR ZONE → 2 — STORM S SCENARIO 1

USE		TOTAL DAMAGE	NUMBER PARCELS		AVG PERCENT		WATER DAMAGE	NUMBER PARCELS		AVG PERCENT		WIND DAMAGE	NUMBER PARCELS		AVG PERCENT
1	$	7792885.19	872(	200)	89.60	$	7716960.96	872(	200)	88.57	$	763952.22	872(	200)	8.92
2	$	47611.00	1(	1)	100.00	$	47611.00	1(	1)	100.00	$	2742.39	1(	1)	5.76
3	$	46904.00	6(	6)	100.00	$	46904.00	6(	6)	100.00	$	10318.88	6(	6)	22.00
4	$	132140.50	3(	3)	100.00	$	132140.50	3(	3)	100.00	$	7479.15	3(	3)	5.66
5	$	41483.64	1(	1)	43.40	$	10584.00	1(	1)	40.00	$	1497.64	1(	1)	5.66
6	$	1319.36	1(	1)	43.40	$	1216.00	1(	1)	40.00	$	172.06	1(	1)	5.66
7	$	992435.18	24(	23)	43.40	$	914686.80	24(	23)	40.00	$	129428.18	24(	23)	5.66
10	$	3603986.94	16(	16)	41.04	$	3342744.28	16(	16)	37.50	$	530107.72	16(	16)	5.66
TOTAL		12708765.81	933(	261)	87.14		12212847.54	933(	261)	86.00		1445698.25	933(	261)	8.81

FOR ZONE → 3 — STORM S SCENARIO 1

USE		TOTAL DAMAGE	NUMBER PARCELS		AVG PERCENT		WATER DAMAGE	NUMBER PARCELS		AVG PERCENT		WIND DAMAGE	NUMBER PARCELS		AVG PERCENT
1	$	33032197.57	2978(	1996)	75.61	$	32022169.53	2978(	1996)	73.41	$	3766766.80	2978(	1990)	8.47
2	$	72894.23	7(	7)	35.96	$	64953.30	7(	7)	32.14	$	11650.17	7(	7)	5.66
3	$	1567927.87	180(	180)	93.84	$	1550828.80	180(	180)	92.67	$	286527.48	180(	180)	17.20
4	$	2776311.31	286(	286)	39.43	$	2534661.12	286(	286)	35.83	$	380818.99	286(	286)	5.58
5	$	2271259.61	33(	33)	14.04	$	1864404.06	33(	33)	13.33	$	500073.79	33(	33)	5.42
6	$	1914.81	3(	3)	21.00	$	1593.80	3(	3)	16.67	$	400.05	3(	3)	5.18
7	$	590329.31	57(	57)	19.28	$	413636.99	57(	57)	15.11	$	159403.31	57(	57)	4.92
8	$	11860.74	1(	1)	19.09	$	7860.00	1(	1)	10.00	$	4448.76	1(	1)	5.66
9	$	131931.12	1(	1)	15.09	$	87429.50	1(	1)	10.00	$	49485.10	1(	1)	5.66
10	$	1462418.97	104(	104)	16.73	$	1011234.78	104(	104)	11.97	$	506586.43	104(	104)	5.49
TOTAL		41879045.53	3650(	2663)	70.44		39956801.88	3650(	2663)	68.05		5666160.87	3650(	2663)	8.49

FOR ZONE → 4 — STORM S SCENARIO 1

USE		TOTAL DAMAGE	NUMBER PARCELS		AVG PERCENT		WATER DAMAGE	NUMBER PARCELS		AVG PERCENT		WIND DAMAGE	NUMBER PARCELS		AVG PERCENT
1	$	2396383.36	281(	161)	75.35	$	2334648.55	281(	161)	73.27	$	243488.91	281(	161)	7.78
3	$	175401.00	17(	17)	99.01	$	174929.00	17(	17)	98.82	$	28460.64	17(	17)	16.00
4	$	32045.57	5(	5)	35.55	$	29633.19	5(	5)	32.20	$	4446.06	5(	5)	4.94
5	$	650.25	1(	1)	14.45	$	450.00	1(	1)	10.00	$	222.30	1(	1)	4.94
6	$	13839.77	1(	1)	12.94	$	8829.20	1(	1)	8.00	$	5452.03	1(	1)	4.94
7	$	663178.68	58(	57)	13.88	$	441174.96	58(	57)	9.24	$	244954.20	58(	57)	5.11
10	$	49806.42	10(	10)	14.07	$	34322.30	10(	10)	9.60	$	17161.28	10(	10)	4.94
TOTAL		3331299.05	373(	253)	64.37		3023367.20	373(	253)	61.88		544185.71	373(	253)	7.61

FOR ZONE → 5 STORM S SCENARIO 1

USE		TOTAL DAMAGE	NUMBER PARCELS		AVG PERCENT		WATER DAMAGE	NUMBER PARCELS		AVG PERCENT		WIND DAMAGE	NUMBER PARCELS		AVG PERCENT
1	$	950672.28	352(	157)	67.55	$	910956.80	352(	157)	64.82	$	110629.97	352(	157)	7.78
2	$	1150.08	1(	1)	33.53	$	1029.00	1(	1)	30.00	$	172.87	1(	1)	5.04
3	$	740393.64	116(	116)	91.60	$	727461.00	116(	116)	90.00	$	129326.40	116(	116)	16.00
4	$	18173.09	1(	1)	32.51	$	16211.00	1(	1)	29.00	$	2761.46	1(	1)	4.94
7	$	653358.68	65(	65)	14.02	$	460931.92	65(	65)	10.40	$	215863.67	65(	65)	5.05
10	$	66492.40	32(	31)	13.41	$	45942.37	32(	31)	8.63	$	23503.44	32(	31)	5.26
TOTAL		2430237.17	567(	372)	63.26		2162138.09	567(	372)	60.43		482257.81	567(	372)	9.03

FOR ZONE → 6 STORM S SCENARIO 1

USE		TOTAL DAMAGE	NUMBER PARCELS		AVG PERCENT		WATER DAMAGE	NUMBER PARCELS		AVG PERCENT		WIND DAMAGE	NUMBER PARCELS		AVG PERCENT
1	$	317445.17	790(	269)	7.52	$	43214.00	790(	269)	.73	$	277595.27	790(	269)	6.84
2	$	4167.01	4(	4)	4.41	$	.00	4(	4)	.00	$	4167.01	4(	4)	4.41
3	$	263485.81	264(	264)	13.09	$	12806.00	264(	264)	.81	$	252728.77	264(	264)	12.39
4	$	7508.36	3(	3)	4.31	$	.00	3(	3)	.00	$	7508.36	3(	3)	4.31
6	$	37.93	3(	3)	4.31	$	.00	3(	3)	.00	$	37.93	3(	3)	4.31
7	$	756085.32	191(	190)	7.75	$	382320.06	191(	190)	3.29	$	386662.04	191(	190)	4.62
10	$	5344.74	21(	21)	5.80	$	1025.59	21(	21)	1.29	$	4370.44	21(	21)	4.58
TOTAL		1348074.35	1276(	755)	8.65		439365.65	1276(	755)	1.14		933069.82	1276(	755)	7.60

FOR ZONE → 7 STORM S SCENARIO 1

USE		TOTAL DAMAGE	NUMBER PARCELS		AVG PERCENT		WATER DAMAGE	NUMBER PARCELS		AVG PERCENT		WIND DAMAGE	NUMBER PARCELS		AVG PERCENT
1	$	946573.32	1689(	828)	6.32	$	.00	1689(	828)	.00	$	946573.32	1689(	828)	6.32
2	$	165.38	1(	1)	4.41	$	.00	1(	1)	.00	$	165.38	1(	1)	4.41
3	$	162276.65	207(	207)	9.15	$	.00	207(	207)	.00	$	162276.65	207(	207)	9.15
4	$	90877.28	79(	79)	4.13	$	.00	79(	79)	.00	$	90877.28	79(	79)	4.13
5	$	8035.65	3(	3)	4.31	$	.00	3(	3)	.00	$	8035.65	3(	3)	4.31
6	$	98.80	1(	1)	4.94	$	.00	1(	1)	.00	$	98.80	1(	1)	4.94
7	$	1077909.07	414(	413)	4.44	$	202923.52	414(	413)	.70	$	885131.72	414(	413)	3.78
8	$	322.38	2(	2)	2.36	$	.00	2(	2)	.00	$	322.38	2(	2)	2.36
10	$	98743.31	82(	82)	4.11	$	.00	82(	82)	.00	$	98743.31	82(	82)	4.11
TOTAL		2365001.84	2478(	1617)	6.09		202923.52	2478(	1617)	.12		2192224.49	2478(	1617)	5.98

GRAND TOTAL 66559444.75 9567 46.51

ANNUALIZED LOSS: 66559444.75 WITH FREQUENCY OF STORM COEFFICIENT 1.00

FOR ZONE → 0 STORM T SCENARIO 1

USE		TOTAL DAMAGE	NUMBER PARCELS		AVG PERCENT		WATER DAMAGE	NUMBER PARCELS		AVG PERCENT		WIND DAMAGE	NUMBER PARCELS		AVG PERCENT
7	$	55893.90	12(	12)	6.00	$	55893.90	12(	12)	6.00	$	.00	12(	12)	.00
10	$	2494.80	1(	1)	6.00	$	2494.80	1(	1)	6.00	$	.00	1(	1)	.00
TOTAL		58388.70	13(	13)	6.00		58388.70	13(	13)	6.00		.00	13(	13)	.00

FOR ZONE → 1 STORM T SCENARIO 1

USE		TOTAL DAMAGE	NUMBER PARCELS		AVG PERCENT		WATER DAMAGE	NUMBER PARCELS		AVG PERCENT		WIND DAMAGE	NUMBER PARCELS		AVG PERCENT
1	$	822929.91	197(	27)	72.51	$	784789.60	197(	27)	70.00	$	93614.19	197(	27)	8.35
3	$	7300.00	1(	1)	100.00	$	7300.00	1(	1)	100.00	$	1387.00	1(	1)	19.00
4	$	8138.13	1(	1)	38.44	$	7425.85	1(	1)	35.00	$	1122.06	1(	1)	5.30
10	$	544829.87	17(	16)	14.55	$	374867.60	17(	16)	10.00	$	188913.63	17(	16)	5.45
TOTAL		1373197.91	216(	46)	67.97		1174367.05	216(	46)	65.25		285036.88	216(	46)	8.13

FOR ZONE → 2 STORM T SCENARIO 1

USE		TOTAL DAMAGE	NUMBER PARCELS		AVG PERCENT		WATER DAMAGE	NUMBER PARCELS		AVG PERCENT		WIND DAMAGE	NUMBER PARCELS		AVG PERCENT
1	$	7120212.24	872(	200)	81.86	$	6904649.28	872(	200)	79.25	$	1229327.94	872(	200)	14.25
2	$	39041.02	1(	1)	82.00	$	38088.80	1(	1)	80.00	$	4761.10	1(	1)	10.00
3	$	46904.00	6(	6)	103.00	$	46904.00	6(	6)	100.00	$	26429.71	6(	6)	56.34
4	$	114288.32	3(	3)	86.49	$	112319.43	3(	3)	85.00	$	13081.91	3(	3)	9.90
5	$	6580.98	1(	1)	32.43	$	6615.00	1(	1)	25.00	$	2619.54	1(	1)	9.90
6	$	985.87	10(	10)	32.43	$	760.00	10(	10)	25.00	$	300.96	10(	10)	9.91
7	$	741582.32	24(	23)	32.43	$	571679.25	24(	23)	25.00	$	226384.98	24(	23)	9.90
10	$	2981147.37	17(	17)	30.83	$	2256915.18	17(	17)	23.53	$	947215.41	17(	17)	9.63
TOTAL		11052742.12	934(	262)	79.22		9937930.93	934(	262)	76.35		2490117.56	934(	262)	14.26

FOR ZONE → 3 — STORM T SCENARIO 1

USE		TOTAL DAMAGE	NUMBER PARCELS		AVG PERCENT		WATER DAMAGE	NUMBER PARCELS		AVG PERCENT		WIND DAMAGE	NUMBER PARCELS		AVG PERCENT
1	$	15034157.36	2226(	1558)	41.92	$	11615852.84	2226(	1558)	32.36	$	5122930.93	2226(	1558)	14.30
2	$	43024.40	7(	7)	21.36	$	25435.35	7(	7)	12.86	$	20132.59	7(	7)	9.79
3	$	399561.25	69(	69)	62.15	$	212958.00	69(	69)	31.30	$	306369.59	69(	69)	46.48
4	$	1738259.63	256(	256)	29.77	$	1286730.28	256(	256)	22.00	$	579028.63	256(	256)	9.93
5	$	189891.92	22(	22)	15.31	$	74418.78	22(	22)	6.00	$	122790.99	22(	22)	9.90
6	$	30.62	1(	1)	15.31	$	12.00	1(	1)	6.00	$	19.80	1(	1)	9.90
7	$	172506.11	21(	21)	12.12	$	48697.42	21(	21)	4.00	$	128322.54	21(	21)	8.46
8	$	12033.66	1(	1)	15.31	$	4716.00	1(	1)	6.00	$	7781.40	1(	1)	9.93
9	$	133854.56	1(	1)	15.31	$	52491.70	1(	1)	6.00	$	86555.20	1(	1)	9.90
10	$	1155827.98	78(	78)	14.34	$	426054.24	78(	78)	5.15	$	771669.07	78(	78)	9.69
TOTAL		18879143.49	2682(	2015)	39.94		13747292.61	2682(	2015)	30.04		7145800.74	2682(	2015)	14.53

FOR ZONE → 4 — STORM T SCENARIO 1

USE		TOTAL DAMAGE	NUMBER PARCELS		AVG PERCENT		WATER DAMAGE	NUMBER PARCELS		AVG PERCENT		WIND DAMAGE	NUMBER PARCELS		AVG PERCENT
1	$	8785.80	1(	1)	48.81	$	7200.00	1(	1)	40.00	$	2642.40	1(	1)	14.68
7	$	229985.75	14(	13)	15.31	$	90131.58	14(	13)	6.00	$	148717.11	14(	13)	9.90
TOTAL		238771.55	15(	15)	17.54		97331.58	15(	15)	8.27		151359.51	15(	15)	10.22

FOR ZONE → 5 — STORM T SCENARIO 1

USE		TOTAL DAMAGE	NUMBER PARCELS		AVG PERCENT		WATER DAMAGE	NUMBER PARCELS		AVG PERCENT		WIND DAMAGE	NUMBER PARCELS		AVG PERCENT
7	$	149037.25	10(	10)	18.01	$	74477.25	10(	10)	9.00	$	81924.98	10(	10)	9.90
10	$	62422.91	14(	13)	18.01	$	31194.13	14(	13)	9.00	$	34313.54	14(	13)	9.90
TOTAL		211460.16	24(	24)	18.01		105671.38	24(	24)	9.00		116238.51	24(	24)	9.90

FOR ZONE → 7 — STORM T SCENARIO 1

USE		TOTAL DAMAGE	NUMBER PARCELS		AVG PERCENT		WATER DAMAGE	NUMBER PARCELS		AVG PERCENT		WIND DAMAGE	NUMBER PARCELS		AVG PERCENT
1	$	99391.34	84(	28)	12.70	$	.00	84(	28)	.00	$	99391.34	84(	28)	12.70
3	$	31274.82	6(	6)	39.90	$	.00	6(	6)	.00	$	31274.82	6(	6)	39.90
4	$	533.32	1(	1)	8.40	$	.00	1(	1)	.00	$	533.32	1(	1)	8.40
6	$	168.00	1(	1)	8.40	$	.00	1(	1)	.00	$	168.00	1(	1)	8.40
7	$	564630.56	77(	76)	13.97	$	152192.64	77(	76)	2.81	$	425120.64	77(	76)	8.43
10	$	7230.72	5(	5)	8.40	$	.00	5(	5)	.00	$	7230.72	5(	5)	8.40
TOTAL		763228.76	174(	118)	12.70		152192.64	174(	118)	1.24		563718.84	174(	118)	11.56

GRAND TOTAL 32672349.28 4058 48.98

ANNUALIZED LOSS: 32672349.28 WITH FREQUENCY OF STORM COEFFICIENT 1.00

FOR ZONE → 0 — STORM U SCENARIO 1

USE		TOTAL DAMAGE	NUMBER PARCELS		AVG PERCENT		WATER DAMAGE	NUMBER PARCELS		AVG PERCENT		WIND DAMAGE	NUMBER PARCELS		AVG PERCENT
7	$	55893.90	12(	12)	6.00	$	55893.90	12(	12)	6.00	$	.00	12(	12)	.00
10	$	2494.80	1(	1)	6.00	$	2494.80	1(	1)	6.00	$	.00	1(	1)	.00
TOTAL		58388.70	13(	13)	6.00		58388.70	13(	13)	6.00		.00	13(	13)	.00

FOR ZONE → 1 — STORM U SCENARIO 1

USE		TOTAL DAMAGE	NUMBER PARCELS		AVG PERCENT		WATER DAMAGE	NUMBER PARCELS		AVG PERCENT		WIND DAMAGE	NUMBER PARCELS		AVG PERCENT
1	$	909907.48	197(	27)	81.14	$	840846.00	197(	27)	75.00	$	276358.05	197(	27)	24.65
3	$	7300.00	1(	1)	100.00	$	7300.00	1(	1)	100.00	$	7300.00	1(	1)	100.00
4	$	10742.17	1(	1)	50.74	$	8468.40	1(	1)	40.00	$	3789.61	1(	1)	17.90
10	$	1087896.33	17(	16)	29.08	$	562211.40	17(	16)	15.00	$	618339.84	17(	16)	16.57
TOTAL		2015839.98	216(	46)	77.01		1418825.80	216(	46)	70.23		905787.51	216(	46)	24.33

FOR ZONE → 2 — STORM U SCENARIO 1

USE		TOTAL DAMAGE	NUMBER PARCELS		AVG PERCENT		WATER DAMAGE	NUMBER PARCELS		AVG PERCENT		WIND DAMAGE	NUMBER PARCELS		AVG PERCENT
1	$	7735592.07	872(	200)	89.21	$	7310805.12	872(	200)	83.91	$	3271939.39	872(	200)	37.97
2	$	47611.00	1(	1)	100.00	$	47611.00	1(	1)	100.00	$	14664.19	1(	1)	30.80
3	$	46904.00	6(	6)	100.00	$	46904.00	6(	6)	100.00	$	46904.00	6(	6)	100.00
4	$	132140.50	3(	3)	100.00	$	132140.50	3(	3)	100.00	$	41201.41	3(	3)	31.18
5	$	14624.44	1(	1)	55.27	$	9261.00	1(	1)	35.00	$	8250.23	1(	1)	31.18
6	$	1680.21	1(	1)	55.27	$	1064.00	1(	1)	35.00	$	947.87	1(	1)	31.18
7	$	1263668.49	24(	23)	55.27	$	800350.95	24(	23)	35.00	$	712998.36	24(	23)	31.18
10	$	5170159.07	17(	17)	53.07	$	3159681.25	17(	17)	32.94	$	2995435.61	17(	17)	30.40
TOTAL		14412619.77	934(	262)	87.39		11507817.82	934(	262)	81.32		7092341.05	934(	262)	37.95

FOR ZONE → 3 STORM U SCENARIO 1

USE		TOTAL DAMAGE	NUMBER PARCELS		AVG PERCENT		WATER DAMAGE	NUMBER PARCELS		AVG PERCENT		WIND DAMAGE	NUMBER PARCELS		AVG PERCEN
1	$	27573538.19	2978(	1990)	64.01	$	17978548.59	2978(	1990)	43.12	$	16276868.59	2978(	1990)	36.54
2	$	79191.18	7(	7)	38.88	$	25435.35	7(	7)	12.86	$	61589.92	7(	7)	29.98
3	$	1657698.00	182(	180)	100.00	$	1248553.00	180(	180)	73.67	$	1657698.00	180(	180)	100.00
4	$	3266207.05	286(	286)	47.26	$	1689794.08	286(	286)	23.89	$	2080399.37	286(	286)	30.58
5	$	3628057.79	33(	33)	35.76	$	1379696.35	33(	33)	9.00	$	2603964.49	33(	33)	29.28
6	$	2955.40	3(	3)	36.21	$	1192.35	3(	3)	12.00	$	2067.38	3(	3)	27.38
7	$	1638210.82	57(	57)	33.37	$	772038.98	57(	57)	10.47	$	837247.36	57(	57)	25.79
8	$	27753.66	1(	1)	35.31	$	4716.00	1(	1)	6.00	$	24507.48	1(	1)	31.18
9	$	208713.56	1(	1)	35.31	$	52457.70	1(	1)	6.00	$	272605.18	1(	1)	31.18
10	$	3192720.58	104(	104)	34.61	$	621252.00	104(	104)	7.62	$	2753965.84	104(	104)	29.15
TOTAL		40775126.23	3650(	2663)	62.87		23173686.40	3650(	2663)	41.18		26570913.61	3650(	2663)	38.73

FOR ZONE → 4 STORM U SCENARIO 1

USE		TOTAL DAMAGE	NUMBER PARCELS		AVG PERCENT		WATER DAMAGE	NUMBER PARCELS		AVG PERCENT		WIND DAMAGE	NUMBER PARCELS		AVG PERCEN
1	$	1868123.49	281(	161)	53.73	$	1250816.00	281(	161)	40.00	$	1028639.74	281(	161)	32.88
3	$	177879.00	17(	17)	100.00	$	106727.40	17(	17)	60.00	$	177879.00	17(	17)	100.00
4	$	37683.33	5(	5)	41.87	$	19800.18	5(	5)	22.00	$	22932.20	5(	5)	25.48
5	$	1347.75	1(	1)	29.95	$	270.00	1(	1)	6.00	$	1146.60	1(	1)	25.48
6	$	33094.32	1(	1)	29.95	$	6621.90	1(	1)	6.00	$	28121.00	1(	1)	25.48
7	$	1500044.92	58(	57)	31.24	$	284378.64	58(	57)	6.00	$	1293286.29	58(	57)	26.86
10	$	104046.45	10(	10)	29.95	$	20844.03	10(	10)	6.00	$	88517.62	10(	10)	25.48
TOTAL		3722175.26	373(	253)	55.96		1689458.15	373(	253)	34.29		2640522.49	373(	253)	34.67

FOR ZONE → 5 STORM U SCENARIO 1

USE		TOTAL DAMAGE	NUMBER PARCELS		AVG PERCENT		WATER DAMAGE	NUMBER PARCELS		AVG PERCENT		WIND DAMAGE	NUMBER PARCELS		AVG PERCEN
1	$	992359.14	352(	157)	69.79	$	782088.45	352(	157)	55.00	$	467262.30	352(	157)	32.86
2	$	1502.34	1(	1)	43.80	$	857.50	1(	1)	25.00	$	859.56	1(	1)	25.06
3	$	808290.00	116(	116)	100.00	$	646632.00	116(	116)	80.00	$	808290.00	116(	116)	100.00
4	$	25456.46	1(	1)	45.60	$	15093.00	1(	1)	27.00	$	14243.32	1(	1)	25.48
7	$	1474636.75	65(	65)	34.16	$	470315.43	65(	65)	10.62	$	1129839.35	65(	65)	26.36
10	$	161214.07	32(	31)	34.87	$	47590.12	32(	31)	9.66	$	128112.88	32(	31)	27.97
TOTAL		3463532.71	567(	372)	69.83		1962576.50	567(	372)	52.37		2548607.41	567(	372)	45.55

FOR ZONE → 6 STORM U SCENARIO 1

USE		TOTAL DAMAGE	NUMBER PARCELS		AVG PERCENT		WATER DAMAGE	NUMBER PARCELS		AVG PERCENT		WIND DAMAGE	NUMBER PARCELS		AVG PERCEN
1	$	1149741.19	790(	269)	28.05	$	46165.00	790(	269)	.71	$	1118744.69	790(	269)	27.57
2	$	18992.49	4(	4)	20.10	$	.00	4(	4)	.00	$	18992.49	4(	4)	20.10
3	$	2039816.50	264(	264)	100.00	$	10231.00	264(	264)	.76	$	2039816.50	264(	264)	100.00
4	$	35190.02	3(	3)	20.20	$	.00	3(	3)	.00	$	35190.02	3(	3)	20.20
6	$	177.76	3(	3)	20.20	$	.00	3(	3)	.00	$	177.76	3(	3)	20.20
7	$	2179779.79	191(	190)	24.80	$	333792.45	191(	190)	2.69	$	1939918.97	191(	190)	22.80
10	$	21278.88	21(	21)	22.46	$	.00	21(	21)	.00	$	21278.88	21(	21)	22.46
TOTAL		5444976.62	1276(	755)	42.39		390188.45	1276(	755)	1.00		5165119.31	1276(	755)	41.70

FOR ZONE → 7 STORM U SCENARIO 1

USE		TOTAL DAMAGE	NUMBER PARCELS		AVG PERCENT		WATER DAMAGE	NUMBER PARCELS		AVG PERCENT		WIND DAMAGE	NUMBER PARCELS		AVG PERCEN
1	$	3988845.48	1689(	828)	27.24	$	.00	1689(	828)	.00	$	3988845.48	1689(	828)	27.24
2	$	753.75	1(	1)	20.10	$	.00	1(	1)	.00	$	753.75	1(	1)	20.10
3	$	1729168.50	207(	207)	100.00	$	.00	207(	207)	.00	$	1729168.50	207(	207)	100.00
4	$	436949.86	79(	79)	19.89	$	.00	79(	79)	.00	$	436949.86	79(	79)	19.89
5	$	37661.28	3(	3)	20.20	$	.00	3(	3)	.00	$	37661.28	3(	3)	20.20
6	$	509.60	1(	1)	25.48	$	.00	1(	1)	.00	$	509.60	1(	1)	25.48
7	$	5137628.10	414(	413)	21.35	$	152192.64	414(	413)	.52	$	5023644.58	414(	413)	20.96
8	$	2256.63	2(	2)	16.52	$	.00	2(	2)	.00	$	2256.63	2(	2)	16.52
10	$	466243.60	82(	82)	20.39	$	.00	82(	82)	.00	$	466243.60	82(	82)	20.39
TOTAL		11799416.80	2478(	1617)	31.85		152192.64	2478(	1617)	.09		11686033.28	2478(	1617)	31.79

GRAND TOTAL 81966384.51 9507 54.80

ANNUALIZED LOSS: 81966384.51 WITH FREQUENCY OF STORM COEFFICIENT 1.00

FOR ZONE → 1 STORM V SCENARIO 1

USE		TOTAL DAMAGE	NUMBER PARCELS		AVG PERCENT		WATER DAMAGE	NUMBER PARCELS		AVG PERCENT		WIND DAMAGE	NUMBER PARCELS		AVG PERCEN
1	$	32512.71	197(	27)	2.90	$	.00	197(	27)	.00	$	32512.71	197(	27)	2.90
3	$	80.30	1(	1)	1.10	$	.00	1(	1)	.00	$	80.30	1(	1)	1.10
4	$	359.91	1(	1)	1.70	$	.00	1(	1)	.00	$	359.91	1(	1)	1.70
10	$	61770.41	17(	17)	1.65	$	.00	17(	17)	.00	$	61770.41	17(	17)	1.65
TOTAL		94723.33	216(	46)	2.79		.00	216(	46)	.00		94723.33	216(	46)	2.79

FOR ZONE → 2 — STORM W SCENARIO 1

USE	TOTAL DAMAGE	NUMBER PARCELS		AVG PERCENT	WATER DAMAGE	NUMBER PARCELS		AVG PERCENT	WIND DAMAGE	NUMBER PARCELS		AVG PERCENT
1 $	248370.12	8721	2001	2.90 $	.00	8721	2001	.00 $	248370.12	8721	2001	2.90
2 $	857.00	1(	1)	1.80 $	.00	1(	1)	.00 $	857.00	1(	1)	1.80
3 $	515.94	6(	6)	1.17 $	.00	6(	6)	.00 $	515.94	6(	6)	1.17
4 $	2246.39	3(	3)	1.77 $	.00	3(	3)	.00 $	2246.39	3(	3)	1.70
5 $	449.82	1(	1)	1.70 $	.00	1(	1)	.00 $	449.82	1(	1)	1.70
6 $	91.68	1(1	1(1)	1.79 $	.00	1(1	1(1)	.00 $	91.68	1(1	1(1)	1.70
7 $	38874.19	24(	23)	1.71 $	.00	24(	23)	.00 $	38874.19	24(	23)	1.70
10 $	170623.23	17(	17)	1.70 $	.00	17(	17)	.00 $	170623.23	17(	17)	1.70
TOTAL	461988.37	9341	2621	2.82	.00	9341	2621	.00	461988.37	9341	2621	2.82

FOR ZONE → 3 — STORM W SCENARIO 1

USE	TOTAL DAMAGE	NUMBER PARCELS		AVG PERCENT	WATER DAMAGE	NUMBER PARCELS		AVG PERCENT	WIND DAMAGE	NUMBER PARCELS		AVG PERCENT
1 $	1069276.43	2553(	1801)	2.85 $	.00	2553(	1801)	.00 $	1069276.43	2553(	1801)	2.85
2 $	3052.24	6(	6)	1.80 $	.00	6(	6)	.00 $	3052.24	6(	6)	1.80
3 $	14260.18	147(	147)	1.02 $	.00	147(	147)	.00 $	14260.18	147(	147)	1.02
4 $	115350.18	286(	286)	1.69 $	.00	286(	286)	.00 $	115350.18	286(	286)	1.69
5 $	158374.37	33(	33)	1.66 $	.00	33(	33)	.00 $	158374.37	33(	33)	1.66
6 $	127.73	3(	3)	1.62 $	.00	3(	3)	.00 $	127.73	3(	3)	1.62
7 $	40130.60	48(	47)	1.61 $	.00	48(	47)	.00 $	40130.60	48(	47)	1.61
8 $	1338.20	1(	1)	1.70 $	.00	1(	1)	.00 $	1338.20	1(	1)	1.70
9 $	14863.02	1(	1)	1.70 $	.00	1(	1)	.00 $	14863.02	1(	1)	1.70
10 $	141276.20	93(	93)	1.67 $	.00	93(	93)	.00 $	141276.20	93(	93)	1.67
TOTAL	1558247.35	3171(	2419)	2.59	.00	3171(	2419)	.00	1558247.35	3171(	2419)	2.59

FOR ZONE → 4 — STORM W SCENARIO 1

USE	TOTAL DAMAGE	NUMBER PARCELS		AVG PERCENT	WATER DAMAGE	NUMBER PARCELS		AVG PERCENT	WIND DAMAGE	NUMBER PARCELS		AVG PERCENT
1 $	85087.89	28(	16)	2.72 $	.00	28(	16)	.00 $	85087.89	28(	16)	2.72
3 $	1778.79	1(1	1(1)	1.00 $	.00	1(1	1(1)	.00 $	1778.79	1(1	1(1)	1.00
4 $	1422.01	5(	5)	1.58 $	.00	5(	5)	.00 $	1422.01	5(	5)	1.58
5 $	51.16	1(	1)	1.58 $	.00	1(	1)	.00 $	51.16	1(	1)	1.58
6 $	1743.77	1(	1)	1.58 $	.00	1(	1)	.00 $	1743.77	1(	1)	1.58
9 $	76689.01	58(	57)	1.61 $	.00	58(	57)	.00 $	76689.01	58(	57)	1.61
10 $	5488.93	16(	16)	1.58 $	.00	16(	16)	.00 $	5488.93	16(	16)	1.58
TOTAL	172281.49	3731	2531	2.42	.00	3731	2531	.00	172281.49	3731	2531	2.42

FOR ZONE → 5 — STORM W SCENARIO 1

USE	TOTAL DAMAGE	NUMBER PARCELS		AVG PERCENT	WATER DAMAGE	NUMBER PARCELS		AVG PERCENT	WIND DAMAGE	NUMBER PARCELS		AVG PERCENT
1 $	38677.83	352(	157)	2.72 $	.00	352(	157)	.00 $	38677.83	352(	157)	2.72
2 $	57.62	1(	1)	1.68 $	.00	1(	1)	.00 $	57.62	1(	1)	1.68
3 $	8082.90	116(	116)	1.00 $	.00	116(	116)	.00 $	8082.90	116(	116)	1.00
4 $	883.22	1(	1)	1.58 $	.00	1(	1)	.00 $	883.22	1(	1)	1.58
7 $	68128.79	65(	65)	1.60 $	.00	65(	65)	.00 $	68128.79	65(	65)	1.63
10 $	7135.05	32(	31)	1.63 $	.00	32(	31)	.00 $	7135.05	32(	31)	1.63
TOTAL	122965.42	567(	372)	2.17	.00	567(	372)	.00	122965.42	567(	372)	2.17

GRAND TOTAL 2417619.54 5261 2.58

ANNUALIZED LOSS: 2417619.54 WITH FREQUENCY OF STORM COEFFICIENT 1.00

FOR ZONE → 1 — STORM W SCENARIO 1

USE	TOTAL DAMAGE	NUMBER PARCELS		AVG PERCENT	WATER DAMAGE	NUMBER PARCELS		AVG PERCENT	WIND DAMAGE	NUMBER PARCELS		AVG PERCENT
1 $	22534.67	197(	27)	2.01 $	.00	197(	27)	.00 $	22534.67	197(	27)	2.01
9 $	43.80	1(	1)	.60 $	.00	1(	1)	.00 $	43.80	1(	1)	.60
4 $	232.88	1(	1)	1.10 $	.00	1(	1)	.00 $	232.88	1(	1)	1.10
10 $	38795.24	17(	17)	1.04 $	.00	17(	17)	.00 $	38795.24	17(	17)	1.04
TOTAL	61606.59	216(	46)	1.97	.00	216(	46)	.00	61606.59	216(	46)	1.92

FOR ZONE → 2 — STORM W SCENARIO 1

USE	TOTAL DAMAGE	NUMBER PARCELS		AVG PERCENT	WATER DAMAGE	NUMBER PARCELS		AVG PERCENT	WIND DAMAGE	NUMBER PARCELS		AVG PERCENT
1 $	172146.18	8721	2001	2.01 $	.00	8721	2001	.00 $	172146.18	8721	2001	2.01
2 $	571.33	1(	1)	1.20 $	.00	1(	1)	.00 $	571.33	1(	1)	1.20
3 $	281.42	6(	6)	.60 $	.00	6(	6)	.00 $	281.42	6(	6)	.60
4 $	1453.55	3(	3)	1.10 $	.00	3(	3)	.00 $	1453.55	3(	3)	1.10
5 $	291.06	1(	1)	1.10 $	.00	1(	1)	.00 $	291.06	1(	1)	1.10
6 $	33.44	1(1	1(1)	1.10 $	.00	1(1	1(1)	.00 $	33.44	1(1	1(1)	1.10
7 $	25153.89	24(	23)	1.10 $	.00	24(	23)	.00 $	25153.89	24(	23)	1.10
10 $	110403.27	17(	17)	1.10 $	.00	17(	17)	.00 $	110403.27	17(	17)	1.10
TOTAL	310334.14	9341	2621	1.09	.00	9341	2621	.00	310334.14	9341	2621	1.09

FOR ZONE → 3 — STORM W SCENARIO 1

USE	TOTAL DAMAGE	NUMBER PARCELS		AVG PERCENT	WATER DAMAGE	NUMBER PARCELS		AVG PERCENT	WIND DAMAGE	NUMBER PARCELS		AVG PERCENT
1 $	739846.49	2553(	1801)	1.97 $	.00	2553(	1801)	.00 $	739846.49	2553(	1801)	1.97
2 $	2034.83	6(	6)	1.20 $	.00	6(	6)	.00 $	2034.83	6(	6)	1.20
3 $	7204.00	147(	147)	.52 $	.00	147(	147)	.00 $	7204.00	147(	147)	.52
4 $	73909.28	286(	286)	1.08 $	.00	286(	286)	.00 $	73909.28	286(	286)	1.08
5 $	9631.15	33(	33)	1.05 $	.00	33(	33)	.00 $	9631.15	33(	33)	1.05
6 $	36.96	3(	3)	1.00 $	.00	3(	3)	.00 $	36.96	3(	3)	1.00
7 $	24719.35	48(	47)	.99 $	.00	48(	47)	.00 $	24719.35	48(	47)	.99
8 $	864.60	1(	1)	1.10 $	.00	1(	1)	.00 $	864.60	1(	1)	1.10
9 $	9617.25	1(	1)	1.10 $	.00	1(	1)	.00 $	9617.25	1(	1)	1.10
10 $	90472.47	93(	93)	1.06 $	.00	93(	93)	.00 $	90472.47	93(	93)	1.06
TOTAL	1045056.35	3171(	2419)	1.77	.00	3171(	2419)	.00	1045056.35	3171(	2419)	1.77

FOR ZONE 4 — STORM W SCENARIO 1

USE	TOTAL DAMAGE	NUMBER PARCELS	AVG PERCENT	WATER DAMAGE	NUMBER PARCELS	AVG PERCENT	WIND DAMAGE	NUMBER PARCELS	AVG PERCENT
1 $	58500.85	2816	1613 1.87	.00	2816	1613 .00	58500.85	2816	1613 1.87
3 $	871.61	176	171 .49	.00	176	171 .00	871.61	176	171 .49
4 $	855.02	51	51 .95	.00	51	51 .00	855.02	51	51 .95
5 $	42.75	11	11 .95	.00	11	11 .00	42.75	11	11 .95
6 $	1048.47	11	11 .95	.00	11	11 .00	1048.47	11	11 .95
7 $	47279.91	584	571 .99	.00	584	571 .00	47279.91	584	571 .99
10 $	3300.30	101	101 .95	.00	101	101 .00	3300.30	101	101 .95
TOTAL	111898.89	3738	2531 1.63	.00	3738	2531 .00	111898.89	3738	2531 1.63

FOR ZONE 5 — STORM W SCENARIO 1

USE	TOTAL DAMAGE	NUMBER PARCELS	AVG PERCENT	WATER DAMAGE	NUMBER PARCELS	AVG PERCENT	WIND DAMAGE	NUMBER PARCELS	AVG PERCENT
1 $	26591.01	3526	1571 1.87	.00	3526	1571 .00	26591.01	3526	1571 1.87
2 $	36.02	11	11 1.05	.00	11	11 .00	36.02	11	11 1.05
3 $	3960.62	1161	1161 .49	.00	1161	1161 .00	3960.62	1161	1161 .49
4 $	531.05	11	11 .95	.00	11	11 .00	531.05	11	11 .95
7 $	41607.73	651	651 .97	.00	651	651 .00	41607.73	651	651 .97
10 $	4559.89	321	311 1.02	.00	321	311 .00	4559.89	321	311 1.02
TOTAL	77286.31	5671	3721 1.43	.00	5671	3721 .00	77286.31	5671	3721 1.43

GRAND TOTAL 1610781.05 5261 1.76

ANNUALIZED LOSS: 1610781.05 WITH FREQUENCY OF STORM COEFFICIENT 1.00

FOR ZONE 2 — STORM L SCENARIO 1

USE	TOTAL DAMAGE	NUMBER PARCELS	AVG PERCENT	WATER DAMAGE	NUMBER PARCELS	AVG PERCENT	WIND DAMAGE	NUMBER PARCELS	AVG PERCENT
1 $	436788.83	8721	2001 5.10	.00	8721	2001 .00	436788.83	8721	2001 5.10
2 $	1547.36	11	11 3.25	.00	11	11 .00	1547.36	11	11 3.25
3 $	3166.02	61	61 6.75	.00	61	61 .00	3166.02	61	61 6.75
4 $	4162.43	31	31 3.15	.00	31	31 .00	4162.43	31	31 3.15
5 $	833.49	11	11 3.15	.00	11	11 .00	833.49	11	11 3.15
6 $	95.76	101	101 3.15	.00	101	101 .00	95.76	101	101 3.15
7 $	72031.59	241	241 3.15	.00	241	241 .00	72031.59	241	241 3.15
10 $	316154.01	171	171 3.15	.00	171	171 .00	316154.01	171	171 3.15
TOTAL	834786.28	9341	2621 4.99	.00	9341	2621 .00	834786.28	9341	2621 4.99

GRAND TOTAL 898347.28 934 6.93

ANNUALIZED LOSS: 898347.28 WITH FREQUENCY OF STORM COEFFICIENT 1.00

FOR ZONE 1 — STORM M SCENARIO 1

USE	TOTAL DAMAGE	NUMBER PARCELS	AVG PERCENT	WATER DAMAGE	NUMBER PARCELS	AVG PERCENT	WIND DAMAGE	NUMBER PARCELS	AVG PERCENT
10 $	29527.68	71	71 1.02	.00	71	71 .00	29527.68	71	71 1.02
TOTAL	29527.68	71	71 1.02	.00	71	71 .00	29527.68	71	71 1.02

FOR ZONE 3 — STORM M SCENARIO 1

USE	TOTAL DAMAGE	NUMBER PARCELS	AVG PERCENT	WATER DAMAGE	NUMBER PARCELS	AVG PERCENT	WIND DAMAGE	NUMBER PARCELS	AVG PERCENT
1 $	258858.09	7521	4321 3.10	.00	7521	4321 .00	258858.09	7521	4321 3.10
3 $	14291.21	1111	1111 1.38	.00	1111	1111 .00	14291.21	1111	1111 1.38
4 $	16339.40	301	301 1.82	.00	301	301 .00	16339.40	301	301 1.82
5 $	158373.92	111	111 1.82	.00	111	111 .00	158373.92	111	111 1.82
6 $	143.22	21	21 1.82	.00	21	21 .00	143.22	21	21 1.82
7 $	31377.29	361	351 1.82	.00	361	351 .00	31377.29	361	351 1.82
10 $	23683.95	461	261 1.82	.00	261	261 .00	23683.99	261	261 1.82
TOTAL	505067.13	9681	6481 2.74	.00	9681	6481 .00	505067.13	9681	6481 2.76

FOR ZONE 4 — STORM M SCENARIO 1

USE	TOTAL DAMAGE	NUMBER PARCELS	AVG PERCENT	WATER DAMAGE	NUMBER PARCELS	AVG PERCENT	WIND DAMAGE	NUMBER PARCELS	AVG PERCENT
1 $	96380.24	2801	1601 3.10	.00	2801	1601 .00	96380.24	2801	1601 3.10
3 $	2454.73	171	171 1.38	.00	171	171 .00	2454.73	171	171 1.38
4 $	1638.01	51	51 1.82	.00	51	51 .00	1638.01	51	51 1.82
5 $	81.90	11	11 1.82	.00	11	11 .00	81.90	11	11 1.82
6 $	2008.64	11	11 1.82	.00	11	11 .00	2008.64	11	11 1.82
7 $	58921.61	441	431 1.82	.00	441	431 .00	58921.61	441	431 1.82
10 $	6322.69	101	101 1.82	.00	101	101 .00	6322.69	101	101 1.82
TOTAL	167807.83	3581	2381 2.89	.00	3581	2381 .00	167807.83	3581	2381 2.80

GRAND TOTAL 710919.83 1333 2.77

ANNUALIZED LOSS: 710919.83 WITH FREQUENCY OF STORM COEFFICIENT 1.00

19.58.47.ULL?, EP, 061, 1.7EVENTS.

JACKSON COUNTY

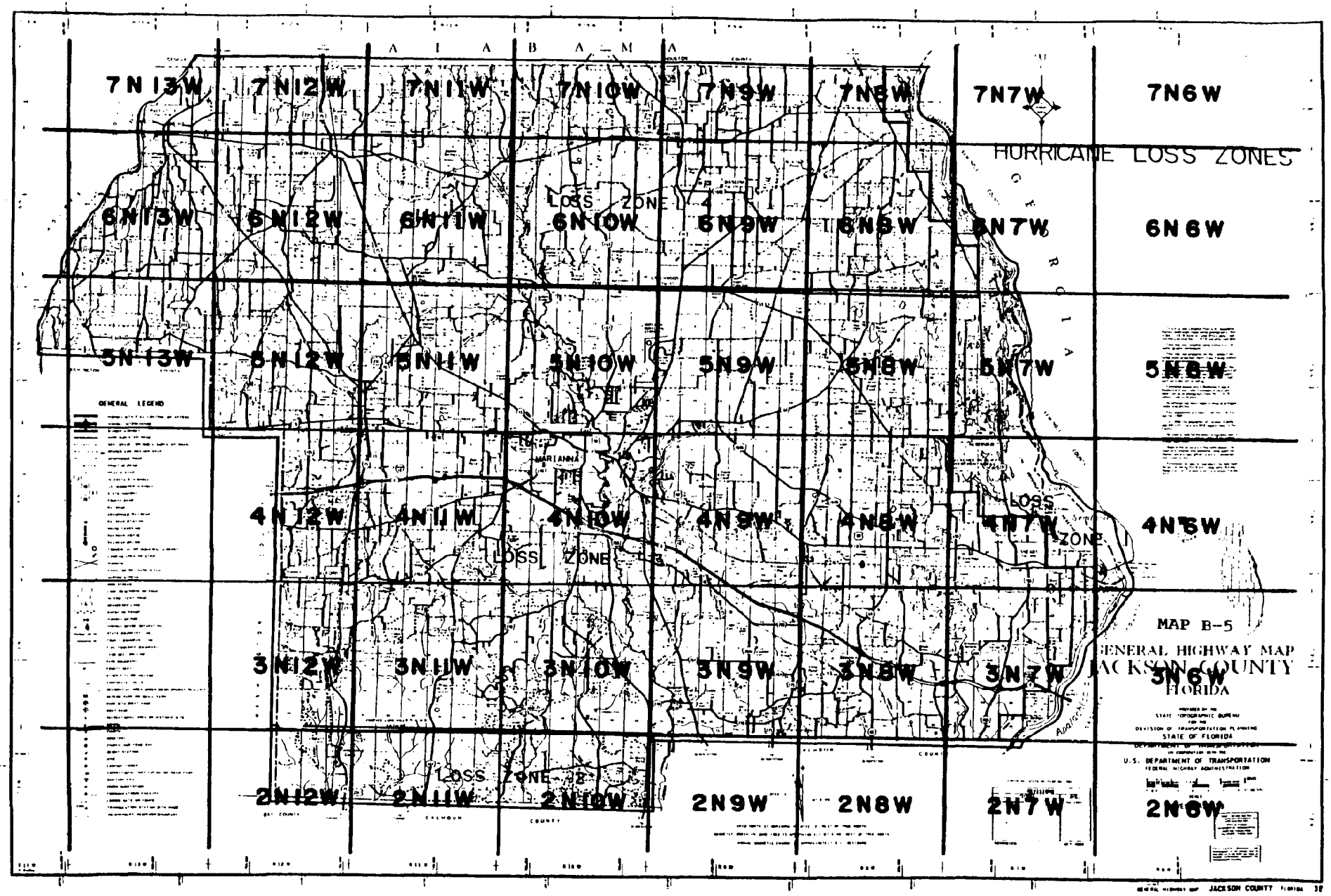

SECTION / TOWNSHIP / RANGE

TABLE B-5 JACKSON COUNTY

FOR ZONE → 1 — STORM A SCENARIO 1

USE	TOTAL DAMAGE	NUMBER PARCELS	AVG PERCENT	WATER DAMAGE	NUMBER PARCELS	AVG PERCENT	WIND DAMAGE	NUMBER PARCELS	AVG PERCENT
5	108.41	1(1)	.70	.00	1(1)	.00	108.41	1(1)	.70
6	844.93	2(2)	.70	.00	2(2)	.00	844.93	2(2)	.70
7	292.80	1(1)	.70	.00	1(1)	.00	292.80	1(1)	.70
TOTAL	1246.14	4(4)	.70	.00	4(4)	.00	1246.14	4(4)	.70

FOR ZONE → 3 — STORM A SCENARIO 1

USE	TOTAL DAMAGE	NUMBER PARCELS	AVG PERCENT	WATER DAMAGE	NUMBER PARCELS	AVG PERCENT	WIND DAMAGE	NUMBER PARCELS	AVG PERCENT
1	38592.73	283(146)	1.52	.00	283(146)	.00	38592.73	283(146)	1.52
3	586.49	23(23)	.30	.00	23(23)	.00	586.49	23(23)	.30
4	1011.80	9(9)	.68	.00	9(9)	.00	1011.80	9(9)	.68
5	11265.78	3(3)	.69	.00	3(3)	.00	11265.78	3(3)	.69
7	40931.69	147(146)	.73	.00	147(146)	.00	40931.69	147(146)	.73
10	228974.14	73(73)	.74	.00	73(73)	.00	228974.14	73(73)	.74
TOTAL	321362.63	539(401)	1.13	.00	539(401)	.00	321362.63	539(401)	1.13

FOR ZONE → 2 — STORM A SCENARIO 1

USE	TOTAL DAMAGE	NUMBER PARCELS	AVG PERCENT	WATER DAMAGE	NUMBER PARCELS	AVG PERCENT	WIND DAMAGE	NUMBER PARCELS	AVG PERCENT
1	58735.13	6869(158)	1.55	.00	6869(158)	.00	58735.13	6869(158)	1.55
3	439.82	17(17)	.30	.00	17(17)	.00	439.82	17(17)	.30
4	351.57	1(1)	.70	.00	1(1)	.00	351.57	1(1)	.70
5	65.80	1(1)	.70	.00	1(1)	.00	65.80	1(1)	.70
7	55131.46	164(163)	.70	.00	164(163)	.00	55131.46	164(163)	.70
10	1472.23	4(4)	.70	.00	4(4)	.00	1472.23	4(4)	.70
TOTAL	116196.00	7060(341)	1.53	.00	7060(341)	.00	116196.00	7060(341)	1.53

FOR ZONE → 3 — STORM A SCENARIO 1

USE	TOTAL DAMAGE	NUMBER PARCELS	AVG PERCENT	WATER DAMAGE	NUMBER PARCELS	AVG PERCENT	WIND DAMAGE	NUMBER PARCELS	AVG PERCENT
1	1817034.42	9078(5918)	1.50	.00	9078(5918)	.00	1817034.42	9078(5918)	1.50
2	42902.49	38(38)	.76	.00	38(38)	.00	42902.49	38(38)	.76
3	17550.60	699(699)	.27	.00	699(699)	.00	17550.60	699(699)	.27
4	226355.80	703(703)	.66	.00	703(703)	.00	226355.80	703(703)	.66
5	59688.24	85(85)	.66	.00	85(85)	.00	59688.24	85(85)	.66
6	3222.21	20(20)	.67	.00	20(20)	.00	3222.21	20(20)	.67
7	993710.88	4554(4554)	.67	.00	4554(4554)	.00	993710.88	4554(4554)	.67
8	401.45	2(2)	.66	.00	2(2)	.00	401.45	2(2)	.65
9	46335.81	4(4)	.66	.00	4(4)	.00	46335.81	4(4)	.66
10	338816.45	600(599)	.67	.00	600(599)	.00	338816.45	600(599)	.67
TOTAL	3546027.36	15783(12623)	1.13	.00	15783(12623)	.00	3546027.36	15783(12623)	1.13

FOR ZONE → 4 — STORM A SCENARIO 1

USE	TOTAL DAMAGE	NUMBER PARCELS	AVG PERCENT	WATER DAMAGE	NUMBER PARCELS	AVG PERCENT	WIND DAMAGE	NUMBER PARCELS	AVG PERCENT
1	475490.38	2536(1716)	1.47	.00	2536(1716)	.00	475490.38	2536(1716)	1.47
2	387.32	1(1)	.72	.00	1(1)	.00	387.32	1(1)	.72
3	3777.56	151(151)	.28	.00	151(151)	.00	3777.56	151(151)	.28
4	36776.90	191(191)	.63	.00	191(191)	.00	36776.90	191(191)	.63
5	26619.15	38(31)	.65	.00	38(31)	.00	26619.15	38(31)	.65
6	1767.93	8(8)	.69	.00	8(8)	.00	1767.93	8(8)	.69
7	531288.15	2418(2417)	.68	.00	2418(2417)	.00	531288.15	2418(2417)	.68
10	50586.65	196(196)	.66	.00	196(196)	.00	50586.65	196(196)	.66
TOTAL	1126694.03	5533(4712)	1.03	.00	5533(4712)	.00	1126694.03	5533(4712)	1.03

GRAND TOTAL 5130103.05 28938 1.21

ANNUALIZED LOSS 5130203.05 WITH FREQUENCY OF STORM COEFFICIENT 1.00

FOR ZONE → 5 — STORM D SCENARIO 1

USE	TOTAL DAMAGE	NUMBER PARCELS	AVG PERCENT	WATER DAMAGE	NUMBER PARCELS	AVG PERCENT	WIND DAMAGE	NUMBER PARCELS	AVG PERCENT
1	1548.46	3(3)	4.54	.00	3(3)	.00	1548.46	3(3)	4.54
7	5930.07	3(3)	2.78	.00	3(3)	.00	5930.07	3(3)	2.78
10	804.64	1(1)	2.78	.00	1(1)	.00	804.64	1(1)	2.78
TOTAL	8283.17	7(7)	3.53	.00	7(7)	.00	8283.17	7(7)	3.53

FOR ZONE → 1 — STORM D SCENARIO

USE	TOTAL DAMAGE	NUMBER PARCELS	AVG PERCENT	WATER DAMAGE	NUMBER PARCELS	AVG PERCENT	WIND DAMAGE	NUMBER PARCELS	AVG PERCENT
1 $	121680.04	278(143)	4.85	.00	278(143)	.00	121680.04	278(143)	4.86
2 $	8932.92	19(19)	5.61	.00	19(19)	.00	8932.92	19(19)	5.61
3 $	4540.38	9(9)	3.05	.00	9(9)	.00	4540.38	9(9)	3.05
4 $	51973.25	4(4)	3.16	.00	4(4)	.00	51973.25	4(4)	3.16
5 $	3862.53	2(1)	3.20	.00	2(1)	.00	3862.53	2(1)	3.20
6 $	132476.84	116(116)	2.99	.00	116(116)	.00	132476.84	116(116)	2.99
7 $	849503.40	56(56)	2.97	.00	56(56)	.00	849503.40	56(56)	2.99
10 $									
TOTAL	1172969.36	484(349)	4.17	.00	484(349)	.00	1172969.36	484(349)	4.17

FOR ZONE → 2 — STORM D SCENARIO

USE	TOTAL DAMAGE	NUMBER PARCELS	AVG PERCENT	WATER DAMAGE	NUMBER PARCELS	AVG PERCENT	WIND DAMAGE	NUMBER PARCELS	AVG PERCENT
1 $	198123.90	7050(250)	3.75	.00	7050(250)	.00	198123.90	7050(250)	3.75
2 $	2707.18	4(4)	2.31	.00	4(4)	.00	2707.18	4(4)	2.31
3 $	5768.15	27(27)	2.77	.00	27(27)	.00	5768.15	27(27)	2.77
4 $	1259.74	2(2)	2.21	.00	2(2)	.00	1259.74	2(2)	2.21
5 $	207.74	1(1)	2.21	.00	1(1)	.00	207.74	1(1)	2.21
7 $	268005.45	200(199)	2.66	.00	200(199)	.00	268005.45	200(199)	2.66
10 $	7817.82	15(15)	2.28	.00	15(15)	.00	7817.82	15(15)	2.28
TOTAL	483889.99	7299(499)	3.72	.00	7299(499)	.00	483889.99	7299(499)	3.72

FOR ZONE → 3 — STORM D SCENARIO

USE	TOTAL DAMAGE	NUMBER PARCELS	AVG PERCENT	WATER DAMAGE	NUMBER PARCELS	AVG PERCENT	WIND DAMAGE	NUMBER PARCELS	AVG PERCENT
1 $	5637775.87	9078(5918)	4.62	.00	9078(5918)	.00	5637775.87	9078(5918)	4.62
2 $	165544.67	38(38)	2.95	.00	38(38)	.00	165544.67	38(38)	2.95
3 $	332789.14	699(699)	5.05	.00	699(699)	.00	332789.14	699(699)	5.05
4 $	963297.03	703(703)	2.83	.00	703(703)	.00	963297.03	703(703)	2.83
5 $	254857.29	85(85)	2.83	.00	85(85)	.00	254857.29	85(85)	2.83
6 $	14238.80	20(20)	2.94	.00	20(20)	.00	14238.80	20(20)	2.94
7 $	4296611.96	4554(4554)	2.89	.00	4554(4554)	.00	4296611.96	4554(4554)	2.89
8 $	1708.12	2(2)	2.84	.00	2(2)	.00	1708.12	2(2)	2.84
9 $	203596.76	4(4)	2.90	.00	4(4)	.00	203596.76	4(4)	2.90
10 $	1493227.28	602(601)	2.82	.00	602(601)	.00	1493227.28	602(601)	2.82
TOTAL	13363046.92	15785(12625)	3.97	.00	15785(12625)	.00	13363046.92	15785(12625)	3.97

FOR ZONE → 4 — STORM D SCENARIO

USE	TOTAL DAMAGE	NUMBER PARCELS	AVG PERCENT	WATER DAMAGE	NUMBER PARCELS	AVG PERCENT	WIND DAMAGE	NUMBER PARCELS	AVG PERCENT
1 $	1658471.15	2783(1905)	4.54	.00	2783(1905)	.00	1658471.15	2783(1905)	4.54
2 $	27074.91	4(4)	2.88	.00	4(4)	.00	27074.91	4(4)	2.88
3 $	67496.17	162(162)	4.60	.00	162(162)	.00	67496.17	162(162)	4.60
4 $	210293.35	218(218)	2.78	.00	218(218)	.00	210293.35	218(218)	2.78
5 $	121221.54	41(34)	2.78	.00	41(34)	.00	121221.54	41(34)	2.78
6 $	7513.05	9(9)	2.78	.00	9(9)	.00	7513.05	9(9)	2.78
7 $	2112262.49	2380(2379)	2.79	.00	2380(2379)	.00	2112262.49	2380(2379)	2.78
8 $	36406.41	2(2)	2.78	.00	2(2)	.00	36406.41	2(2)	2.78
10 $	320776.03	217(217)	2.78	.00	217(217)	.00	320776.03	217(217)	2.78
TOTAL	4561515.09	5816(4931)	3.67	.00	5816(4931)	.00	4561515.09	5816(4931)	3.67

GRAND TOTAL 19667664.63 29391 3.85

ANNUALIZED LOSS: 19667664.63 WITH FREQUENCY OF STORM COEFFICIENT 1.00

FOR ZONE → 1 — STORM G SCENARIO

USE	TOTAL DAMAGE	NUMBER PARCELS	AVG PERCENT	WATER DAMAGE	NUMBER PARCELS	AVG PERCENT	WIND DAMAGE	NUMBER PARCELS	AVG PERCENT
1 $	60491.04	283(146)	2.38	.00	283(146)	.00	60491.04	283(146)	2.38
2 $	1486.60	23(23)	.77	.00	23(23)	.00	1486.60	23(23)	.77
3 $	2054.79	9(9)	1.38	.00	9(9)	.00	2054.79	9(9)	1.38
4 $	23708.26	4(4)	1.44	.00	4(4)	.00	23708.26	4(4)	1.44
5 $	1762.28	2(2)	1.46	.00	2(2)	.00	1762.28	2(2)	1.46
7 $	74498.02	148(148)	1.33	.00	148(148)	.00	74498.02	148(148)	1.33
10 $	436542.90	73(73)	1.33	.00	73(73)	.00	436542.90	73(73)	1.33
TOTAL	600543.86	542(405)	1.85	.00	542(405)	.00	600543.86	542(405)	1.85

FOR ZONE → 3 — STORM G SCENARIO

USE	TOTAL DAMAGE	NUMBER PARCELS	AVG PERCENT	WATER DAMAGE	NUMBER PARCELS	AVG PERCENT	WIND DAMAGE	NUMBER PARCELS	AVG PERCENT
1 $	519817.60	1743(1091)	2.41	.00	1743(1091)	.00	519817.60	1743(1091)	2.41
2 $	8342.14	2(2)	1.48	.00	2(2)	.00	8342.14	2(2)	1.48
3 $	16308.17	216(216)	.61	.00	216(216)	.00	16308.17	216(216)	.61
4 $	31256.78	109(109)	1.38	.00	109(109)	.00	31256.78	109(109)	1.38
5 $	591.15	5(5)	1.38	.00	5(5)	.00	591.15	5(5)	1.38
6 $	2230.37	5(5)	1.35	.00	5(5)	.00	2230.37	5(5)	1.35
7 $	415887.77	1028(1028)	1.37	.00	1028(1028)	.00	415887.77	1028(1028)	1.37
10 $	120747.87	135(134)	1.37	.00	135(134)	.00	120747.87	135(134)	1.37
TOTAL	1115161.85	3243(2591)	1.09	.00	3243(2591)	.00	1115161.85	3243(2591)	1.09

FOR ZONE → 4 STORM G SCENARIO 1

USE		TOTAL DAMAGE	NUMBER PARCELS		AVG PERCENT		WATER DAMAGE	NUMBER PARCELS		AVG PERCENT		WIND DAMAGE	NUMBER PARCELS		AVG PERCENT
1	$	25731.14	141(	75)	2.21	$	.00	141(	75)	.00	$	25731.14	141(	75)	2.21
3	$	787.21	11(	11)	.71	$	.00	11(	11)	.00	$	787.21	11(	11)	.71
4	$	320.74	2(	2)	1.25	$	.00	2(	2)	.00	$	320.74	2(	2)	1.25
5	$	451.34	2(	2)	1.25	$	.00	2(	2)	.00	$	451.34	2(	2)	1.25
7	$	154750.40	358(	357)	1.25	$	.00	358(	357)	.00	$	154750.40	358(	357)	1.25
10	$	2423.66	10(	10)	1.25	$	.00	10(	10)	.00	$	2423.66	10(	10)	1.25
TOTAL		184464.48	524(	458)	1.53		.00	524(	458)	.00		184464.48	524(	458)	1.53
GRAND TOTAL		1929624.75	4309		1.94										

ANNUALIZED LOSS: 1929624.75 WITH FREQUENCY OF STORM COEFFICIENT 1.00

FOR ZONE → 1 STORM H SCENARIO 1

USE		TOTAL DAMAGE	NUMBER PARCELS		AVG PERCENT		WATER DAMAGE	NUMBER PARCELS		AVG PERCENT		WIND DAMAGE	NUMBER PARCELS		AVG PERCENT
1	$	38246.81	283(	146)	1.51	$	.00	283(	146)	.00	$	38246.81	283(	146)	1.51
3	$	514.93	23(	23)	.27	$	.00	23(	23)	.00	$	514.93	23(	23)	.27
4	$	1011.80	9(	9)	.68	$	.00	9(	9)	.00	$	1011.80	9(	9)	.68
5	$	11374.19	4(	4)	.73	$	.00	4(	4)	.00	$	11374.19	4(	4)	.73
6	$	844.93	2(	2)	.73	$	.00	2(	2)	.00	$	844.93	2(	2)	.73
7	$	36892.99	148(	148)	.66	$	.00	148(	148)	.00	$	36892.99	148(	148)	.66
10	$	215903.06	73(	73)	.66	$	.00	73(	73)	.00	$	215903.06	73(	73)	.66
TOTAL		304788.72	542(	405)	1.09		.00	542(	405)	.00		304788.72	542(	405)	1.09

FOR ZONE → 3 STORM H SCENARIO 1

USE		TOTAL DAMAGE	NUMBER PARCELS		AVG PERCENT		WATER DAMAGE	NUMBER PARCELS		AVG PERCENT		WIND DAMAGE	NUMBER PARCELS		AVG PERCENT
1	$	347591.92	1848(	1162)	1.52	$	.00	1848(	1162)	.00	$	347591.92	1848(	1162)	1.52
2	$	4396.53	2(	2)	.78	$	.00	2(	2)	.00	$	4396.53	2(	2)	.78
3	$	6086.79	231(	231)	.28	$	.00	231(	231)	.00	$	6086.79	231(	231)	.28
4	$	20882.10	119(	119)	.68	$	.00	119(	119)	.00	$	20882.10	119(	119)	.68
5	$	291.86	5(	5)	.68	$	.00	5(	5)	.00	$	291.86	5(	5)	.68
6	$	2398.91	12(	12)	.68	$	.00	12(	12)	.00	$	2398.91	12(	12)	.68
7	$	276411.58	1327(	1327)	.68	$	.00	1327(	1327)	.00	$	276411.58	1327(	1327)	.68
10	$	63628.61	148(	147)	.69	$	.00	148(	147)	.00	$	63628.61	148(	147)	.68
TOTAL		721688.31	3692(	3006)	1.07		.00	3692(	3006)	.00		721688.31	3692(	3006)	1.07

FOR ZONE → 4 STORM H SCENARIO 1

USE		TOTAL DAMAGE	NUMBER PARCELS		AVG PERCENT		WATER DAMAGE	NUMBER PARCELS		AVG PERCENT		WIND DAMAGE	NUMBER PARCELS		AVG PERCENT
1	$	16649.56	141(	75)	1.43	$	.00	141(	75)	.00	$	16649.56	141(	75)	1.43
3	$	266.10	11(	11)	.24	$	.00	11(	11)	.00	$	266.10	11(	11)	.24
4	$	159.09	2(	2)	.62	$	.00	2(	2)	.00	$	159.09	2(	2)	.62
5	$	223.86	2(	2)	.62	$	.00	2(	2)	.00	$	223.86	2(	2)	.62
7	$	76756.20	358(	357)	.62	$	.00	358(	357)	.00	$	76756.20	358(	357)	.62
10	$	1202.14	10(	10)	.62	$	.00	10(	10)	.00	$	1202.14	10(	10)	.62
TOTAL		95256.94	524(	458)	.83		.00	524(	458)	.00		95256.94	524(	458)	.83
GRAND TOTAL		1135943.86	4758		1.05										

ANNUALIZED LOSS: 1135943.86 WITH FREQUENCY OF STORM COEFFICIENT 1.00

FOR ZONE → 6 STORM I SCENARIO 1

USE		TOTAL DAMAGE	NUMBER PARCELS		AVG PERCENT		WATER DAMAGE	NUMBER PARCELS		AVG PERCENT		WIND DAMAGE	NUMBER PARCELS		AVG PERCENT
1	$	.00	2(	0)	5.18	$	.00	2(	0)	.00	$	.00	2(	0)	5.18
7	$	17222.13	13(	13)	3.17	$	.00	13(	13)	.00	$	17222.13	13(	13)	3.17
TOTAL		17222.13	15(	13)	3.43		.00	15(	13)	.00		17222.13	15(	13)	3.43

FOR ZONE → 2 STORM I SCENARIO 1

USE		TOTAL DAMAGE	NUMBER PARCELS		AVG PERCENT		WATER DAMAGE	NUMBER PARCELS		AVG PERCENT		WIND DAMAGE	NUMBER PARCELS		AVG PERCENT
1	$	272145.34	7048(	250)	5.18	$	.00	7048(	250)	.00	$	272145.34	7048(	250)	5.18
2	$	3867.40	4(	4)	3.30	$	.00	4(	4)	.00	$	3867.40	4(	4)	3.30
3	$	15131.17	27(	27)	7.10	$	.00	27(	27)	.00	$	15131.17	27(	27)	7.10
4	$	1824.06	2(	2)	3.20	$	.00	2(	2)	.00	$	1824.06	2(	2)	3.20
6	$	300.80	1(	1)	3.20	$	.00	1(	1)	.00	$	300.80	1(	1)	3.20
7	$	310367.36	190(	189)	3.20	$	.00	190(	189)	.00	$	310367.36	190(	189)	3.20
10	$	10576.52	15(	15)	3.20	$	.00	15(	15)	.00	$	10576.52	15(	15)	3.20
TOTAL		614206.65	7287(	489)	5.13		.00	7287(	489)	.00		614206.65	7287(	489)	5.13

FDP ZONE → 4 STORM 1 SCENARIO 1

USE	TOTAL DAMAGE	NUMBER PARCELS	AVG PERCENT	WATER DAMAGE	NUMBER PARCELS	AVG PERCENT	WIND DAMAGE	NUMBER PARCELS	AVG PERCENT
1 $	2859244.99	5179(3466)	4.73	$ .00	5179(3466)	.00	$ 2859244.99	5179(3466)	4.73
2 $	98219.16	9(9)	3.00	$ .00	9(9)	.00	$ 98219.16	9(9)	3.00
3 $	158689.89	324(324)	5.25	$ .00	324(324)	.00	$ 158689.89	324(324)	5.25
4 $	735376.95	476(476)	2.91	$ .00	476(476)	.00	$ 735376.95	476(476)	2.91
5 $	158706.79	65(65)	3.05	$ .00	65(65)	.00	$ 158706.79	65(65)	3.05
6 $	3628.97	8(8)	2.92	$ .00	8(8)	.00	$ 3628.97	8(8)	2.92
7 $	2575018.79	2435(2434)	3.23	$ .00	2435(2434)	.00	$ 2575018.79	2435(2434)	3.23
9 $	1348.73	1(1)	2.50	$ .00	1(1)	.00	$ 1348.73	1(1)	2.50
10 $	697317.82	353(353)	2.93	$ .00	353(353)	.00	$ 697317.82	353(353)	2.93
TOTAL	7287546.09	8850(7137)	4.15	.00	8850(7137)	.00	7287546.09	8850(7137)	4.15

FDP ZONE → 4 STORM 1 SCENARIO 1

USE	TOTAL DAMAGE	NUMBER PARCELS	AVG PERCENT	WATER DAMAGE	NUMBER PARCELS	AVG PERCENT	WIND DAMAGE	NUMBER PARCELS	AVG PERCENT
1 $	1041959.74	1536(1102)	4.54	$ .00	1536(1102)	.00	$ 1041959.74	1536(1102)	4.54
2 $	25525.64	3(3)	2.89	$ .00	3(3)	.00	$ 25525.64	3(3)	2.89
3 $	34554.51	71(71)	4.60	$ .00	71(71)	.00	$ 34554.51	71(71)	4.60
4 $	166217.01	138(138)	2.79	$ .00	138(138)	.00	$ 166217.01	138(138)	2.79
5 $	132757.47	26(26)	3.53	$ .00	26(26)	.00	$ 132757.47	26(26)	3.53
6 $	352.78	2(2)	2.78	$ .00	2(2)	.00	$ 352.78	2(2)	2.78
7 $	676070.88	633(632)	3.43	$ .00	633(632)	.00	$ 676070.88	633(632)	3.43
9 $	36406.41	2(2)	2.70	$ .00	2(2)	.00	$ 36406.41	2(2)	2.70
10 $	197247.35	124(124)	2.78	$ .00	124(124)	.00	$ 197247.35	124(124)	2.78
TOTAL	2311091.78	2529(2095)	4.07	.00	2529(2095)	.00	2311091.78	2529(2095)	4.07

GRAND TOTAL 10256586.77 1881 4.52

ANNUALIZED LOSS: 10256586.77 WITH FREQUENCY OF STORM COEFFICIENT 1.00

FDP ZONE → 1 STORM 1 SCENARIO 1

USE	TOTAL DAMAGE	NUMBER PARCELS	AVG PERCENT	WATER DAMAGE	NUMBER PARCELS	AVG PERCENT	WIND DAMAGE	NUMBER PARCELS	AVG PERCENT
1 $	144417.74	106(55)	10.66	$ .00	106(55)	.00	$ 144417.74	106(55)	10.66
3 $	27524.07	11(11)	30.36	$ .00	11(11)	.00	$ 27524.07	11(11)	30.36
4 $	7534.32	5(5)	6.90	$ .00	5(5)	.00	$ 7534.32	5(5)	6.90
5 $	2716.67	1(1)	6.90	$ .00	1(1)	.00	$ 2716.67	1(1)	6.90
7 $	49254.89	23(23)	6.90	$ .00	23(23)	.00	$ 49254.89	23(23)	6.90
10 $	860479.14	21(21)	6.90	$ .00	21(21)	.00	$ 860479.14	21(21)	6.90
TOTAL	1091926.83	167(116)	10.83	.00	167(116)	.00	1091926.83	167(116)	10.83

FDP ZONE → 3 STORM 1 SCENARIO 1

USE	TOTAL DAMAGE	NUMBER PARCELS	AVG PERCENT	WATER DAMAGE	NUMBER PARCELS	AVG PERCENT	WIND DAMAGE	NUMBER PARCELS	AVG PERCENT
1 $	2013145.35	1431(956)	10.66	$ .00	1431(956)	.00	$ 2013145.35	1431(956)	10.66
2 $	39456.06	2(2)	7.00	$ .00	2(2)	.00	$ 39456.06	2(2)	7.00
3 $	455510.51	152(152)	30.36	$ .00	152(152)	.00	$ 455510.51	152(152)	30.36
4 $	202368.31	109(109)	6.90	$ .00	109(109)	.00	$ 202368.31	109(109)	6.90
5 $	1579.34	3(3)	6.90	$ .00	3(3)	.00	$ 1579.34	3(3)	6.90
6 $	14389.12	8(7)	6.90	$ .00	8(7)	.00	$ 14389.12	8(7)	6.90
7 $	2250703.76	765(765)	9.20	$ .00	765(765)	.00	$ 2250703.76	765(765)	9.20
10 $	528164.03	121(121)	6.90	$ .00	121(121)	.00	$ 528164.03	121(121)	6.90
TOTAL	5505316.47	2591(2116)	11.03	.00	2591(2116)	.00	5505316.47	2591(2116)	11.03

GRAND TOTAL 6612352.64 2758 11.02

ANNUALIZED LOSS: 6612352.64 WITH FREQUENCY OF STORM COEFFICIENT 1.00

FDP ZONE → 1 STORM K SCENARIO 1

USE	TOTAL DAMAGE	NUMBER PARCELS	AVG PERCENT	WATER DAMAGE	NUMBER PARCELS	AVG PERCENT	WIND DAMAGE	NUMBER PARCELS	AVG PERCENT
1 $	90612.12	283(146)	3.57	$ .00	283(146)	.00	$ 90612.12	283(146)	3.57
3 $	4087.23	23(23)	2.11	$ .00	23(23)	.00	$ 4087.23	23(23)	2.11
4 $	3160.81	9(9)	2.13	$ .00	9(9)	.00	$ 3160.81	9(9)	2.13
5 $	35899.38	4(4)	2.19	$ .00	4(4)	.00	$ 35899.38	4(4)	2.19
6 $	2667.56	2(2)	2.21	$ .00	2(2)	.00	$ 2667.56	2(2)	2.21
7 $	116475.80	148(148)	2.08	$ .00	148(148)	.00	$ 116475.80	148(148)	2.08
10 $	678112.94	73(73)	2.08	$ .00	73(73)	.00	$ 678112.94	73(73)	2.08
TOTAL	931015.83	542(405)	2.86	.00	542(405)	.00	931015.83	542(405)	2.86

FOR ZONE → 3 STORM K SCENARIO 1

USE		TOTAL DAMAGE	NUMBER PARCELS	AVG PERCENT		WATER DAMAGE	NUMBER PARCELS	AVG PERCENT		WIND DAMAGE	NUMBER PARCELS	AVG PERCENT
1	$	823837.61	1848(1162)	3.60	$	.00	1848(1162)	.00	$	823837.61	1848(1162)	3.60
3	$	12513.21	2(2)	2.22	$	.00	2(2)	.00	$	12513.21	2(2)	2.22
4	$	49567.27	231(231)	2.28	$	.00	231(231)	.00	$	49567.27	231(231)	2.28
5	$	65114.38	119(119)	2.12	$	.00	119(119)	.00	$	65114.38	119(119)	2.12
6	$	912.57	5(5)	2.13	$	.00	5(5)	.00	$	912.57	5(5)	2.13
7	$	7495.92	12(12)	2.11	$	.00	12(12)	.00	$	7495.92	12(12)	2.11
10	$	940161.57	1325(1325)	2.28	$	.00	1325(1325)	.00	$	940161.57	1325(1325)	2.28
	$	198691.09	148(147)	2.12	$	.00	148(147)	.00	$	198691.09	148(147)	2.12
TOTAL		2098293.62	3690(3004)	2.93		.00	3690(3004)	.00		2098293.62	3690(3004)	2.93

FOR ZONE → 4 STORM K SCENARIO 1

USE		TOTAL DAMAGE	NUMBER PARCELS	AVG PERCENT		WATER DAMAGE	NUMBER PARCELS	AVG PERCENT		WIND DAMAGE	NUMBER PARCELS	AVG PERCENT
1	$	39586.37	141(75)	3.40	$	.00	141(75)	.00	$	39586.37	141(75)	3.40
3	$	1995.73	11(11)	1.80	$	.00	11(11)	.00	$	1995.73	11(11)	1.80
4	$	513.18	2(2)	2.00	$	.00	2(2)	.00	$	513.18	2(2)	2.00
6	$	722.14	2(2)	2.00	$	.00	2(2)	.00	$	722.14	2(2)	2.00
7	$	247600.64	358(357)	2.00	$	.00	358(357)	.00	$	247600.64	358(357)	2.00
10	$	3877.86	10(10)	2.00	$	.00	10(10)	.00	$	3877.86	10(10)	2.00
TOTAL		294295.92	524(458)	2.37		.00	524(458)	.00		294295.92	524(458)	2.37

GRAND TOTAL 3369668.53 4756 2.85

ANNUALIZED LOSS: 3369668.53 WITH FREQUENCY OF STORM COEFFICIENT 1.00

FOR ZONE → 1 STORM N SCENARIO 1

USE		TOTAL DAMAGE	NUMBER PARCELS	AVG PERCENT		WATER DAMAGE	NUMBER PARCELS	AVG PERCENT		WIND DAMAGE	NUMBER PARCELS	AVG PERCENT
1	$	101350.01	271(139)	4.34	$	.00	271(139)	.00	$	101350.01	271(139)	4.34
3	$	5515.08	15(15)	3.43	$	.00	15(15)	.00	$	5515.08	15(15)	3.43
4	$	3124.89	8(8)	2.45	$	.00	8(8)	.00	$	3124.89	8(8)	2.45
5	$	51607.09	4(4)	2.93	$	.00	4(4)	.00	$	51607.09	4(4)	2.93
6	$	3862.53	2(2)	3.20	$	.00	2(2)	.00	$	3862.53	2(2)	3.20
7	$	115228.07	109(109)	2.80	$	.00	109(109)	.00	$	115228.07	109(109)	2.80
10	$	541797.54	48(48)	2.59	$	.00	48(48)	.00	$	541797.54	48(48)	2.59
TOTAL		822485.20	461(329)	3.71		.00	461(329)	.00		822485.20	461(329)	3.71

FOR ZONE → 3 STORM N SCENARIO 1

USE		TOTAL DAMAGE	NUMBER PARCELS	AVG PERCENT		WATER DAMAGE	NUMBER PARCELS	AVG PERCENT		WIND DAMAGE	NUMBER PARCELS	AVG PERCENT
1	$	4625003.13	8259(5460)	3.56	$	.00	8259(5460)	.00	$	4625003.13	8259(5460)	3.56
2	$	121951.21	38(38)	2.16	$	.00	38(38)	.00	$	121951.21	38(38)	2.16
3	$	134153.41	606(608)	2.38	$	.00	606(608)	.00	$	134153.41	606(608)	2.38
4	$	696770.42	678(678)	2.08	$	.00	678(678)	.00	$	696770.42	678(678)	2.08
5	$	173549.79	78(78)	2.08	$	.00	78(78)	.00	$	173549.79	78(78)	2.08
6	$	9877.60	16(16)	2.15	$	.00	16(16)	.00	$	9877.60	16(16)	2.15
7	$	2609992.44	3727(3727)	2.14	$	.00	3727(3727)	.00	$	2609992.44	3727(3727)	2.14
8	$	1253.00	2(2)	2.06	$	.00	2(2)	.00	$	1253.00	2(2)	2.06
9	$	144623.91	4(4)	2.06	$	.00	4(4)	.00	$	144623.91	4(4)	2.06
10	$	1040646.49	529(528)	2.10	$	.00	529(528)	.00	$	1040646.49	529(528)	2.10
TOTAL		8957821.39	13941(11142)	2.98		.00	13941(11142)	.00		8957821.39	13941(11142)	2.98

GRAND TOTAL 9832527.43 14462 3.01

ANNUALIZED LOSS: 9832527.43 WITH FREQUENCY OF STORM COEFFICIENT 1.00

FOR ZONE → 0 STORM R SCENARIO 1

USE		TOTAL DAMAGE	NUMBER PARCELS	AVG PERCENT		WATER DAMAGE	NUMBER PARCELS	AVG PERCENT		WIND DAMAGE	NUMBER PARCELS	AVG PERCENT
1	$	1469.17	1(1)	4.70	$	.00	1(1)	.00	$	1469.17	1(1)	4.70
6	$	520.32	1(1)	2.90	$	.00	1(1)	.00	$	520.32	1(1)	2.90
7	$	6542.17	5(5)	2.90	$	.00	5(5)	.00	$	6542.17	5(5)	2.90
TOTAL		8531.66	7(7)	3.16		.00	7(7)	.00		8531.66	7(7)	3.16

FOR ZONE → 1 STORM R SCENARIO 1

USE		TOTAL DAMAGE	NUMBER PARCELS	AVG PERCENT		WATER DAMAGE	NUMBER PARCELS	AVG PERCENT		WIND DAMAGE	NUMBER PARCELS	AVG PERCENT
1	$	56605.39	177(91)	4.80	$	.00	177(91)	.00	$	56605.39	177(91)	4.80
3	$	5015.64	12(12)	4.87	$	.00	12(12)	.00	$	5015.64	12(12)	4.87
4	$	1210.00	4(4)	3.05	$	.00	4(4)	.00	$	1210.00	4(4)	3.05
5	$	50772.40	3(3)	3.20	$	.00	3(3)	.00	$	50772.40	3(3)	3.20
6	$	3862.53	2(1)	3.20	$	.00	2(1)	.00	$	3862.53	2(1)	3.20
7	$	143314.37	125(125)	2.93	$	.00	125(125)	.00	$	143314.37	125(125)	2.93
10	$	586110.83	52(52)	2.91	$	.00	52(52)	.00	$	586110.83	52(52)	2.91
TOTAL		846891.15	375(289)	3.88		.00	375(289)	.00		846891.15	375(289)	3.88

FOR ZONE → (2) STORM R SCENARIO 1

USE		TOTAL DAMAGE	NUMBER PARCELS		AVG PERCENT		WATER DAMAGE	NUMBER PARCELS		AVG PERCENT		WIND DAMAGE	NUMBER PARCELS		AVG PERCENT
1	$	196289.00	6873(	154)	5.18	$	.00	6873(	154)	.00	$	196289.00	6873(	154)	5.18
3	$	10409.10	17(	17)	7.13	$	.00	17(	17)	.00	$	10409.10	17(	17)	7.13
4	$	1607.17	1(	1)	3.20	$	.00	1(	1)	.00	$	1607.17	1(	1)	3.20
6	$	300.80	1(	1)	3.20	$	.00	1(	1)	.00	$	300.80	1(	1)	3.20
7	$	252029.54	164(	163)	3.20	$	.00	164(	163)	.00	$	252029.54	164(	163)	3.20
10	$	6730.18	4(	4)	3.20	$	.00	4(	4)	.00	$	6730.18	4(	4)	3.20
TOTAL		467365.78	7060(	341)	5.14		.00	7060(	341)	.00		467365.78	7060(	341)	5.14

FOR ZONE → (3) STORM R SCENARIO 1

USE		TOTAL DAMAGE	NUMBER PARCELS		AVG PERCENT		WATER DAMAGE	NUMBER PARCELS		AVG PERCENT		WIND DAMAGE	NUMBER PARCELS		AVG PERCENT
1	$	4570261.98	6999(	4663)	4.65	$	.00	6999(	4663)	.00	$	4570261.98	6999(	4663)	4.65
2	$	151997.22	36(	36)	3.00	$	.00	36(	36)	.00	$	151997.22	36(	36)	3.00
3	$	221653.95	486(	486)	4.85	$	.00	486(	486)	.00	$	221653.95	486(	486)	4.85
4	$	920792.64	585(	585)	2.89	$	.00	585(	585)	.00	$	920792.64	585(	585)	2.89
5	$	241718.68	72(	72)	2.83	$	.00	72(	72)	.00	$	241718.68	72(	72)	2.83
6	$	12427.98	17(	17)	2.88	$	.00	17(	17)	.00	$	12427.98	17(	17)	2.88
7	$	2862393.21	3234(	3234)	2.75	$	.00	3234(	3234)	.00	$	2862393.21	3234(	3234)	2.75
8	$	1763.93	2(	2)	2.90	$	.00	2(	2)	.00	$	1763.93	2(	2)	2.90
9	$	203596.76	4(	4)	2.90	$	.00	4(	4)	.00	$	203596.76	4(	4)	2.90
10	$	1252277.75	421(	420)	2.87	$	.00	421(	420)	.00	$	1252277.75	421(	420)	2.87
TOTAL		10438884.09	11856(	9520)	3.97		.00	11856(	9520)	.00		10438884.09	11856(	9520)	3.97

FOR ZONE → (4) STORM R SCENARIO 1

USE		TOTAL DAMAGE	NUMBER PARCELS		AVG PERCENT		WATER DAMAGE	NUMBER PARCELS		AVG PERCENT		WIND DAMAGE	NUMBER PARCELS		AVG PERCENT
1	$	1402966.00	2820(	1926)	3.90	$	.00	2820(	1926)	.00	$	1402966.00	2820(	1926)	3.90
2	$	20161.71	4(	4)	2.30	$	.00	4(	4)	.00	$	20161.71	4(	4)	2.30
3	$	46746.09	164(	164)	3.29	$	.00	164(	164)	.00	$	46746.09	164(	164)	3.29
4	$	163229.31	219(	219)	2.27	$	.00	219(	219)	.00	$	163229.31	219(	219)	2.27
5	$	97729.20	41(	34)	2.25	$	.00	41(	34)	.00	$	97729.20	41(	34)	2.25
6	$	7414.07	9(	9)	2.61	$	.00	9(	9)	.00	$	7414.07	9(	9)	2.61
7	$	2021142.78	2472(	2471)	2.53	$	.00	2472(	2471)	.00	$	2021142.78	2472(	2471)	2.53
9	$	26191.66	2(	2)	2.00	$	.00	2(	2)	.00	$	26191.66	2(	2)	2.00
10	$	266496.14	219(	219)	2.32	$	.00	219(	219)	.00	$	266496.14	219(	219)	2.32
TOTAL		4052077.76	5950(	5049)	3.18		.00	5950(	5049)	.00		4052077.76	5950(	5049)	3.18

GRAND TOTAL 15496863.09 25249 4.11

ANNUALIZED LOSS 1596953.65 WITH FREQUENCY OF STORM COEFFICIENT 1.00

FOR ZONE → (1) STORM S SCENARIO 1

USE		TOTAL DAMAGE	NUMBER PARCELS		AVG PERCENT		WATER DAMAGE	NUMBER PARCELS		AVG PERCENT		WIND DAMAGE	NUMBER PARCELS		AVG PERCENT
1	$	87469.14	274(	139)	3.46	$	.00	274(	139)	.00	$	87469.14	274(	139)	3.46
3	$	4017.78	19(	19)	2.53	$	.00	19(	19)	.00	$	4017.78	19(	19)	2.53
6	$	3324.60	9(	9)	2.21	$	.00	9(	9)	.00	$	3324.60	9(	9)	2.21
5	$	35958.43	4(	4)	2.23	$	.00	4(	4)	.00	$	35958.43	4(	4)	2.23
6	$	2667.56	2(	2)	2.21	$	.00	2(	2)	.00	$	2667.56	2(	2)	2.21
7	$	101771.53	126(	126)	2.24	$	.00	126(	126)	.00	$	101771.53	126(	126)	2.24
10	$	637039.71	63(	63)	2.14	$	.00	63(	63)	.00	$	637039.71	63(	63)	2.14
TOTAL		872248.76	497(	362)	2.91		.00	497(	362)	.00		872248.76	497(	362)	2.91

FOR ZONE → (2) STORM S SCENARIO 1

USE		TOTAL DAMAGE	NUMBER PARCELS		AVG PERCENT		WATER DAMAGE	NUMBER PARCELS		AVG PERCENT		WIND DAMAGE	NUMBER PARCELS		AVG PERCENT
1	$	142101.11	6873(	154)	3.75	$	.00	6873(	154)	.00	$	142101.11	6873(	154)	3.75
3	$	3811.78	17(	17)	2.60	$	.00	17(	17)	.00	$	3811.78	17(	17)	2.60
4	$	1109.95	1(	1)	2.21	$	.00	1(	1)	.00	$	1109.95	1(	1)	2.21
6	$	207.74	1(	1)	2.21	$	.00	1(	1)	.00	$	207.74	1(	1)	2.21
7	$	174057.90	164(	163)	2.21	$	.00	164(	163)	.00	$	174057.90	164(	163)	2.21
10	$	4648.03	4(	4)	2.21	$	.00	4(	4)	.00	$	4648.03	4(	4)	2.21
TOTAL		325936.51	7060(	341)	3.71		.00	7060(	341)	.00		325936.51	7060(	341)	3.71

FOR ZONE → (3) STORM S SCENARIO 1

USE		TOTAL DAMAGE	NUMBER PARCELS		AVG PERCENT		WATER DAMAGE	NUMBER PARCELS		AVG PERCENT		WIND DAMAGE	NUMBER PARCELS		AVG PERCENT
1	$	1089748.08	2428(	1439)	3.65	$	.00	2428(	1439)	.00	$	1089748.08	2428(	1439)	3.65
2	$	18380.85	10(	10)	2.20	$	.00	10(	10)	.00	$	18380.85	10(	10)	2.20
3	$	80091.52	327(	327)	2.55	$	.00	327(	327)	.00	$	80091.52	327(	327)	2.55
4	$	82478.56	133(	133)	2.24	$	.00	133(	133)	.00	$	82478.56	133(	133)	2.24
5	$	36821.78	16(	16)	2.23	$	.00	16(	16)	.00	$	36821.78	16(	16)	2.23
6	$	8226.49	13(	13)	2.22	$	.00	13(	13)	.00	$	8226.49	13(	13)	2.22
7	$	1533582.57	2057(	2057)	2.22	$	.00	2057(	2057)	.00	$	1533582.57	2057(	2057)	2.22
10	$	256657.39	175(	174)	2.23	$	.00	175(	174)	.00	$	256657.39	175(	174)	2.23
TOTAL		3105987.24	5159(	4170)	2.91		.00	5159(	4170)	.00		3105987.24	5159(	4170)	2.91

FOR ZONE → 4 STORM S SCENARIO 1

USE		TOTAL DAMAGE	NUMBER PARCELS		AVG PERCENT		WATER DAMAGE	NUMBER PARCELS		AVG PERCENT		WIND DAMAGE	NUMBER PARCELS		AVG PERCENT
1	$	[illegible]	2(	0)	3.47	$	.00	2(	0)	.00	$	.00	2(	0)	3.47
7	$	9301.52	9(	8)	2.00	$	.00	9(	8)	.00	$	9301.52	9(	8)	2.00
TOTAL		9301.52	11(	9)	2.25		.00	11(	9)	.00		9301.52	11(	9)	2.25

GRAND TOTAL 43674009.36 12727 3.35

ANNUALIZED LOSS: 43674009.36 WITH FREQUENCY OF STORM COEFFICIENT 1.00

FOR ZONE → 1 STORM T SCENARIO 1

USE		TOTAL DAMAGE	NUMBER PARCELS		AVG PERCENT		WATER DAMAGE	NUMBER PARCELS		AVG PERCENT		WIND DAMAGE	NUMBER PARCELS		AVG PERCENT
1	$	173950.35	283(	146)	6.81	$	.00	283(	146)	.00	$	173950.35	283(	146)	6.81
3	$	22724.61	23(	23)	11.75	$	.00	23(	23)	.00	$	22724.61	23(	23)	11.75
4	$	15958.75	9(	9)	14.08	$	.00	9(	9)	.00	$	15958.75	9(	9)	14.08
5	$	766507.39	4(	4)	37.26	$	.00	4(	4)	.00	$	766507.39	4(	4)	37.26
6	$	58179.33	2(	2)	48.23	$	.00	2(	2)	.00	$	58179.33	2(	2)	48.23
7	$	817931.24	148(	148)	11.77	$	.00	148(	148)	.00	$	817931.24	148(	148)	11.77
10	$	3985074.75	73(	73)	10.10	$	.00	73(	73)	.00	$	3985074.75	73(	73)	10.10
TOTAL		5840326.43	542(	405)	9.32		.00	542(	405)	.00		5840326.43	542(	405)	9.32

FOR ZONE → 2 STORM T SCENARIO 1

USE		TOTAL DAMAGE	NUMBER PARCELS		AVG PERCENT		WATER DAMAGE	NUMBER PARCELS		AVG PERCENT		WIND DAMAGE	NUMBER PARCELS		AVG PERCENT
1	$	358550.88	7050(	250)	7.52	$	.00	7050(	250)	.00	$	358550.88	7050(	250)	7.52
2	$	3574.42	4(	4)	3.05	$	.00	4(	4)	.00	$	3574.42	4(	4)	3.05
3	$	25692.43	27(	27)	11.50	$	.00	27(	27)	.00	$	25692.43	27(	27)	11.50
4	$	24407.92	2(	2)	25.59	$	.00	2(	2)	.00	$	24407.92	2(	2)	25.59
6	$	4530.80	1(	1)	48.23	$	.00	1(	1)	.00	$	4530.80	1(	1)	48.23
7	$	3858550.82	200(	199)	40.06	$	.00	200(	199)	.00	$	3858550.82	200(	199)	40.06
10	$	104971.54	15(	15)	15.04	$	.00	15(	15)	.00	$	104971.54	15(	15)	15.04
TOTAL		4380278.82	7299(	499)	8.45		.00	7299(	499)	.00		4380278.82	7299(	499)	8.45

FOR ZONE → 3 STORM T SCENARIO 1

USE		TOTAL DAMAGE	NUMBER PARCELS		AVG PERCENT		WATER DAMAGE	NUMBER PARCELS		AVG PERCENT		WIND DAMAGE	NUMBER PARCELS		AVG PERCENT
1	$	7829473.51	9078(	5918)	6.42	$	.00	9078(	5918)	.00	$	7829473.51	9078(	5918)	6.42
2	$	239852.89	38(	38)	4.17	$	.00	38(	38)	.00	$	239852.89	38(	38)	4.17
3	$	727744.37	699(	699)	11.05	$	.00	699(	699)	.00	$	727744.37	699(	699)	11.05
4	$	1404964.60	703(	703)	4.32	$	.00	703(	703)	.00	$	1404964.60	703(	703)	4.32
5	$	363494.27	85(	85)	4.52	$	.00	85(	85)	.00	$	363494.27	85(	85)	4.52
6	$	43460.59	20(	20)	6.31	$	.00	20(	20)	.00	$	43460.59	20(	20)	6.31
7	$	8417480.59	4554(	4554)	5.72	$	.00	4554(	4554)	.00	$	8417480.59	4554(	4554)	5.72
8	$	2463.41	2(	2)	4.05	$	.00	2(	2)	.00	$	2463.41	2(	2)	4.05
9	$	284333.41	4(	4)	4.05	$	.00	4(	4)	.00	$	284333.41	4(	4)	4.05
10	$	2569088.03	600(	599)	4.67	$	.00	600(	599)	.00	$	2569088.03	600(	599)	4.67
TOTAL		21878355.67	15783(	12623)	6.24		.00	15783(	12623)	.00		21878355.67	15783(	12623)	6.24

FOR ZONE → 4 STORM T SCENARIO 1

USE		TOTAL DAMAGE	NUMBER PARCELS		AVG PERCENT		WATER DAMAGE	NUMBER PARCELS		AVG PERCENT		WIND DAMAGE	NUMBER PARCELS		AVG PERCENT
1	$	1792657.38	2820(	1926)	4.99	$	.00	2820(	1926)	.00	$	1792657.38	2820(	1926)	4.99
2	$	25952.94	4(	4)	2.97	$	.00	4(	4)	.00	$	25952.94	4(	4)	2.97
3	$	99461.83	164(	164)	6.97	$	.00	164(	164)	.00	$	99461.83	164(	164)	6.97
4	$	212886.09	219(	219)	2.97	$	.00	219(	219)	.00	$	212886.09	219(	219)	2.97
5	$	127668.34	41(	34)	2.94	$	.00	41(	34)	.00	$	127668.34	41(	34)	2.94
6	$	9756.76	9(	9)	3.42	$	.00	9(	9)	.00	$	9756.76	9(	9)	3.42
7	$	2652853.62	2472(	2471)	3.32	$	.00	2472(	2471)	.00	$	2652853.62	2472(	2471)	3.32
8	$	36049.16	2(	2)	2.60	$	.00	2(	2)	.00	$	36049.16	2(	2)	2.60
10	$	348502.05	219(	219)	3.04	$	.00	219(	219)	.00	$	348502.05	219(	219)	3.04
TOTAL		5303788.17	5950(	5049)	4.18		.00	5950(	5049)	.00		5303788.17	5950(	5049)	4.18

GRAND TOTAL 39426156.94 29574 6.43

ANNUALIZED LOSS: 39426156.94 WITH FREQUENCY OF STORM COEFFICIENT 1.00

FOR ZONE → 0 STORM U SCENARIO 1

USE		TOTAL DAMAGE	NUMBER PARCELS		AVG PERCENT		WATER DAMAGE	NUMBER PARCELS		AVG PERCENT		WIND DAMAGE	NUMBER PARCELS		AVG PERCENT
1	$	2116073.57	887(	599)	16.58	$	.00	887(	599)	.00	$	2116073.57	887(	599)	16.58
2	$	62049.48	1(	1)	11.46	$	.00	1(	1)	.00	$	62049.48	1(	1)	11.46
3	$	656630.56	96(	96)	70.57	$	.00	96(	96)	.00	$	656630.56	96(	96)	70.57
4	$	198228.39	70(	70)	11.37	$	.00	70(	70)	.00	$	198228.39	70(	70)	11.37
5	$	7079.08	4(	4)	11.37	$	.00	4(	4)	.00	$	7079.08	4(	4)	11.37
7	$	581193.88	158(	158)	11.34	$	.00	158(	158)	.00	$	581193.88	158(	158)	11.34
10	$	2215449.40	95(	95)	11.37	$	.00	95(	95)	.00	$	2215449.40	95(	95)	11.37
TOTAL		5836704.35	1311(	1023)	19.23		.00	1311(	1023)	.00		5836704.35	1311(	1023)	19.23

FOR ZONE → 1 STORM U SCENARIO 1

USE		TOTAL DAMAGE	NUMBER PARCELS		AVG PERCENT		WATER DAMAGE	NUMBER PARCELS		AVG PERCENT		WIND DAMAGE	NUMBER PARCELS		AVG PERCENT
1	$	187281.91	177(	91)	15.84	$	.00	177(	91)	.00	$	187281.91	177(	91)	15.84
3	$	57140.49	12(	12)	55.43	$	.00	12(	12)	.00	$	57140.49	12(	12)	55.43
4	$	4676.61	4(	4)	11.70	$	.00	4(	4)	.00	$	4676.61	4(	4)	11.70
5	$	210229.47	3(	3)	13.25	$	.00	3(	3)	.00	$	210229.47	3(	3)	13.25
6	$	15993.28	2(	1)	13.25	$	.00	2(	1)	.00	$	15993.28	2(	1)	13.25
7	$	520263.66	125(	125)	10.49	$	.00	125(	125)	.00	$	520263.66	125(	125)	10.49
10	$	2147282.18	52(	52)	10.36	$	.00	52(	52)	.00	$	2147282.18	52(	52)	10.36
TOTAL		3142867.60	375(	289)	14.49		.00	375(	289)	.00		3142867.60	375(	289)	14.49

FOR ZONE → 2 STORM U SCENARIO 1

USE		TOTAL DAMAGE	NUMBER PARCELS		AVG PERCENT		WATER DAMAGE	NUMBER PARCELS		AVG PERCENT		WIND DAMAGE	NUMBER PARCELS		AVG PERCENT
1	$	887232.46	7050(	250)	18.72	$	.00	7050(	250)	.00	$	887232.46	7050(	250)	18.72
2	$	9082.53	4(	4)	7.75	$	.00	4(	4)	.00	$	9082.53	4(	4)	7.75
3	$	145957.03	27(	27)	65.66	$	.00	27(	27)	.00	$	145957.03	27(	27)	65.66
4	$	7173.20	2(	2)	10.45	$	.00	2(	2)	.00	$	7173.20	2(	2)	10.45
6	$	1245.50	1(	1)	13.25	$	.00	1(	1)	.00	$	1245.50	1(	1)	13.25
7	$	1205050.99	200(	199)	12.24	$	.00	200(	199)	.00	$	1205050.99	200(	199)	12.24
10	$	37047.96	15(	15)	9.14	$	.00	15(	15)	.00	$	37047.96	15(	15)	9.14
TOTAL		2292789.68	7299(	499)	18.69		.00	7299(	499)	.00		2292789.68	7299(	499)	18.69

FOR ZONE → 3 STORM U SCENARIO 1

USE		TOTAL DAMAGE	NUMBER PARCELS		AVG PERCENT		WATER DAMAGE	NUMBER PARCELS		AVG PERCENT		WIND DAMAGE	NUMBER PARCELS		AVG PERCENT
1	$	16325854.58	8297(	5374)	14.78	$	.00	8297(	5374)	.00	$	16325854.58	8297(	5374)	14.78
2	$	521869.56	37(	37)	10.23	$	.00	37(	37)	.00	$	521869.56	37(	37)	10.28
3	$	3297487.29	614(	614)	57.55	$	.00	614(	614)	.00	$	3297487.29	614(	614)	57.52
4	$	3304725.97	638(	638)	10.12	$	.00	638(	638)	.00	$	3304725.97	638(	638)	10.12
5	$	893778.55	82(	82)	9.97	$	.00	82(	82)	.00	$	893778.55	82(	82)	9.97
6	$	51474.37	20(	20)	10.43	$	.00	20(	20)	.00	$	51474.37	20(	20)	10.43
7	$	14307383.68	4421(	4421)	9.88	$	.00	4421(	4421)	.00	$	14307383.68	4421(	4421)	9.88
8	$	6173.74	2(	2)	10.15	$	.00	2(	2)	.00	$	6173.74	2(	2)	10.15
9	$	712588.67	4(	4)	10.15	$	.00	4(	4)	.00	$	712588.67	4(	4)	10.15
10	$	4784793.58	531(	530)	9.90	$	.00	531(	530)	.00	$	4784793.58	531(	530)	9.90
TOTAL		44206129.99	14646(	11723)	14.67		.00	14646(	11723)	.00		44206129.99	14646(	11723)	14.67

FOR ZONE → 4 STORM U SCENARIO 1

USE		TOTAL DAMAGE	NUMBER PARCELS		AVG PERCENT		WATER DAMAGE	NUMBER PARCELS		AVG PERCENT		WIND DAMAGE	NUMBER PARCELS		AVG PERCENT
1	$	3871705.61	2820(	1926)	10.88	$	.00	2820(	1926)	.00	$	3871705.61	2820(	1926)	10.88
2	$	54963.66	4(	4)	6.54	$	.00	4(	4)	.00	$	54963.66	4(	4)	6.54
3	$	503977.91	164(	164)	35.39	$	.00	164(	164)	.00	$	503977.91	164(	164)	35.39
4	$	473822.89	219(	219)	6.79	$	.00	219(	219)	.00	$	473822.89	219(	219)	6.79
5	$	290257.21	41(	34)	6.68	$	.00	41(	34)	.00	$	290257.21	41(	34)	6.68
6	$	24270.09	9(	9)	8.35	$	.00	9(	9)	.00	$	24270.09	9(	9)	8.35
7	$	6378061.56	2470(	2469)	7.99	$	.00	2470(	2469)	.00	$	6378061.56	2470(	2469)	7.99
9	$	72550.90	2(	2)	5.54	$	.00	2(	2)	.00	$	72550.90	2(	2)	5.54
10	$	803009.87	219(	219)	7.04	$	.00	219(	219)	.00	$	803009.87	219(	219)	7.04
TOTAL		12474619.69	5648(	5047)	10.03		.00	5648(	5047)	.00		12474619.69	5648(	5047)	10.03

GRAND TOTAL 68288768.25 29579 14.93

ANNUALIZED LOSS: 68288768.25 WITH FREQUENCY OF STORM COEFFICIENT 1.00

FOR ZONE → 1 STORM I SCENARIO 1

USE		TOTAL DAMAGE	NUMBER PARCELS		AVG PERCENT		WATER DAMAGE	NUMBER PARCELS		AVG PERCENT		WIND DAMAGE	NUMBER PARCELS		AVG PERCENT
1	$	144417.74	106(	55)	10.66	$	.00	106(	55)	.00	$	144417.74	106(	55)	10.66
3	$	27524.07	11(	11)	30.36	$	.00	11(	11)	.00	$	27524.07	11(	11)	30.36
4	$	7534.32	5(	5)	6.90	$	.00	5(	5)	.00	$	7534.32	5(	5)	6.90
5	$	2716.67	1(	1)	6.90	$	.00	1(	1)	.00	$	2716.67	1(	1)	6.90
7	$	49254.89	23(	23)	6.90	$	.00	23(	23)	.00	$	49254.89	23(	23)	6.90
10	$	860479.14	21(	21)	6.90	$	.00	21(	21)	.00	$	860479.14	21(	21)	6.90
TOTAL		1091926.83	167(	116)	10.83		.00	167(	116)	.00		1091926.83	167(	116)	10.83

FOR ZONE → 2 STORM I SCENARIO 1

USE		TOTAL DAMAGE	NUMBER PARCELS		AVG PERCENT		WATER DAMAGE	NUMBER PARCELS		AVG PERCENT		WIND DAMAGE	NUMBER PARCELS		AVG PERCENT
1	$	2013145.35	1431(	956)	10.66	$	.00	1431(	956)	.00	$	2013145.35	1431(	956)	10.66
2	$	39456.06	2(	2)	7.00	$	.00	2(	2)	.00	$	39456.06	2(	2)	7.00
3	$	455310.51	152(	152)	30.36	$	.00	152(	152)	.00	$	455310.51	152(	152)	30.36
4	$	202368.31	109(	109)	6.90	$	.00	109(	109)	.00	$	202368.31	109(	109)	6.90
5	$	1579.34	3(	3)	6.90	$	.00	3(	3)	.00	$	1579.34	3(	3)	6.90
6	$	14389.12	8(	7)	6.90	$	.00	8(	7)	.00	$	14389.12	8(	7)	6.90
7	$	1692186.15	783(	783)	6.90	$	.00	783(	783)	.00	$	1692186.15	783(	783)	6.90
10	$	528164.03	121(	121)	6.90	$	.00	121(	121)	.00	$	528164.03	121(	121)	6.90
TOTAL		4946798.87	2609(	2134)	10.33		.00	2609(	2134)	.00		4946798.87	2609(	2134)	10.33

GRAND TOTAL 6053835.04 2776 10.36

ANNUALIZED LOSS: 6053835.04 WITH FREQUENCY OF STORM COEFFICIENT 1.00

FOR ZONE → 1 STORM J SCENARIO 1

USE		TOTAL DAMAGE	NUMBER PARCELS		AVG PERCENT		WATER DAMAGE	NUMBER PARCELS		AVG PERCENT		WIND DAMAGE	NUMBER PARCELS		AVG PERCENT
1	$	144417.74	106(	55)	10.66	$	.00	106(	55)	.00	$	144417.74	106(	55)	10.66
2	$	27524.07	11(	11)	30.36	$	.00	11(	11)	.00	$	27524.07	11(	11)	30.36
4	$	7534.32	5(	5)	6.90	$	.00	5(	5)	.00	$	7534.32	5(	5)	6.90
5	$	2716.67	1(	1)	6.90	$	.00	1(	1)	.00	$	2716.67	1(	1)	6.90
7	$	49254.89	23(	23)	6.90	$	.00	23(	23)	.00	$	49254.89	23(	23)	6.90
10	$	860479.14	21(	21)	6.90	$	.00	21(	21)	.00	$	860479.14	21(	21)	6.90
TOTAL		1091926.83	167(	116)	10.83		.00	167(	116)	.00		1091926.83	167(	116)	10.83

FOR ZONE → 3 STORM J SCENARIO 1

USE		TOTAL DAMAGE	NUMBER PARCELS		AVG PERCENT		WATER DAMAGE	NUMBER PARCELS		AVG PERCENT		WIND DAMAGE	NUMBER PARCELS		AVG PERCENT
1	$	2013145.35	1431(	956)	10.66	$	.00	1431(	956)	.00	$	2013145.35	1431(	956)	10.66
2	$	39456.06	2(	2)	7.00	$	.00	2(	2)	.00	$	39456.06	2(	2)	7.00
3	$	455310.51	152(	152)	30.36	$	.00	152(	152)	.00	$	455310.51	152(	152)	30.36
4	$	202368.31	109(	109)	6.90	$	.00	109(	109)	.00	$	202368.31	109(	109)	6.90
5	$	1579.34	3(	3)	6.90	$	.00	3(	3)	.00	$	1579.34	3(	3)	6.90
6	$	14389.12	8(	7)	6.90	$	.00	8(	7)	.00	$	14389.12	8(	7)	6.90
7	$	1692186.15	783(	783)	6.90	$	.00	783(	783)	.00	$	1692186.15	783(	783)	6.90
10	$	528164.03	121(	121)	6.90	$	.00	121(	121)	.00	$	528164.03	121(	121)	6.90
TOTAL		4946798.87	2609(	2134)	10.33		.00	2609(	2134)	.00		4946798.87	2609(	2134)	10.33

GRAND TOTAL 6053835.04 2776 10.36

ANNUALIZED LOSS: 6053835.04 WITH FREQUENCY OF STORM COEFFICIENT 1.00

JEFFERSON COUNTY

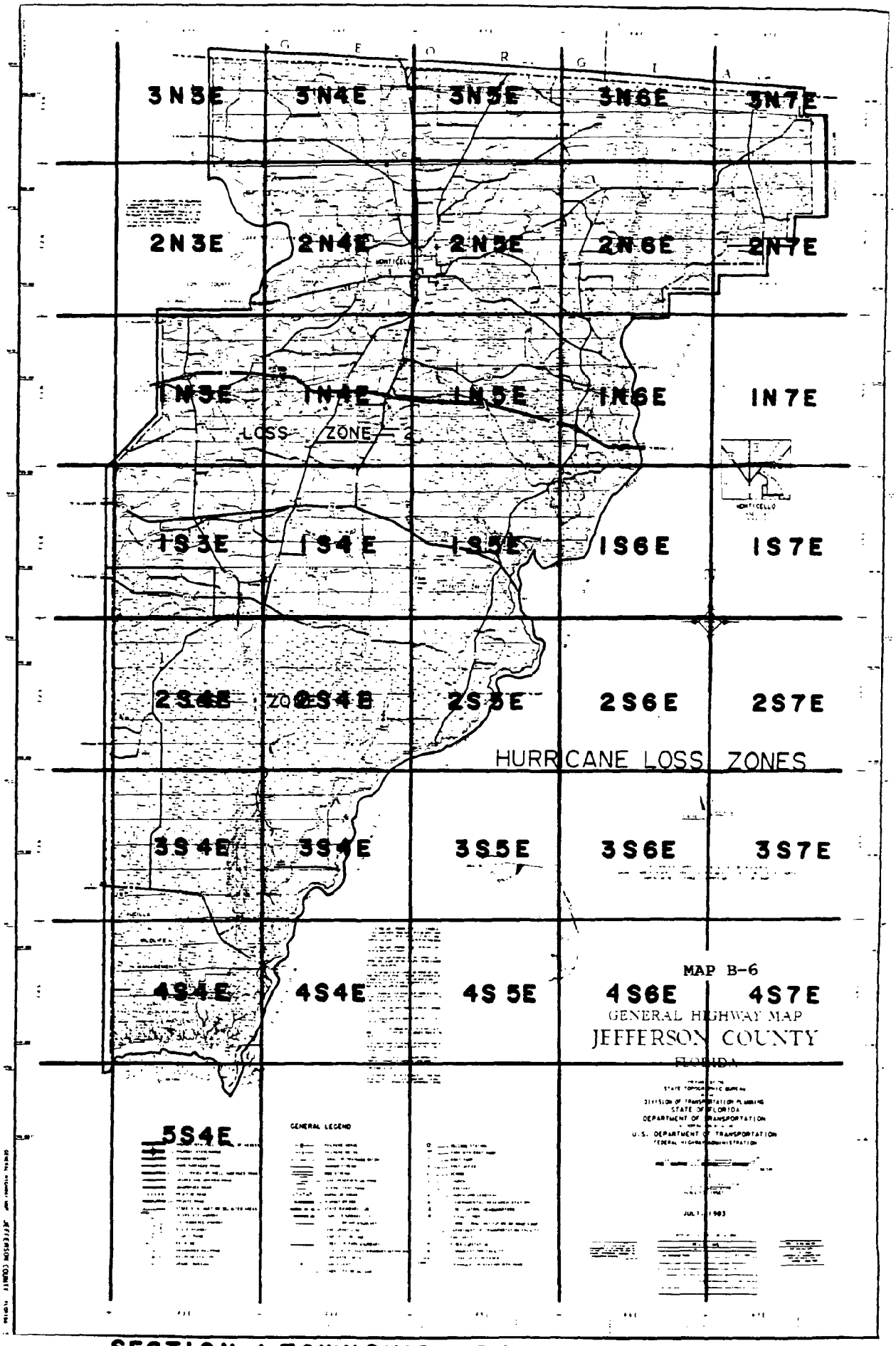

SECTION / TOWNSHIP / RANGE

TABLE B-6

JEFFERSON COUNTY

FOR ZONE 1 — STORM A SCENARIO 1

USE		TOTAL DAMAGE	NUMBER PARCELS		AVG PERCENT		WATER DAMAGE	NUMBER PARCELS		AVG PERCENT		WIND DAMAGE	NUMBER PARCELS		AVG PERCENT
1	$	12905.71	51(	29)	2.72	$	.00	51(	29)	.00	$	12905.71	51(	29)	2.72
3	$	709.30	11(	11)	.99	$	.00	11(	11)	.00	$	709.30	11(	11)	.99
7	$	276412.38	409(	409)	1.59	$	.00	409(	409)	.00	$	276412.38	409(	409)	1.59
10	$	28110.91	34(	34)	1.59	$	.00	34(	34)	.00	$	28110.91	34(	34)	1.59
TOTAL		318138.30	505(	483)	1.69		.00	505(	483)	.00		318138.30	505(	483)	1.69

FOR ZONE 2 — STORM A SCENARIO 1

USE		TOTAL DAMAGE	NUMBER PARCELS		AVG PERCENT		WATER DAMAGE	NUMBER PARCELS		AVG PERCENT		WIND DAMAGE	NUMBER PARCELS		AVG PERCENT
1	$	111232.32	392(	241)	2.54	$	.00	392(	241)	.00	$	111232.32	392(	241)	2.54
3	$	5777.25	69(	69)	.99	$	.00	69(	69)	.00	$	5777.25	69(	69)	.99
4	$	21204.53	28(	28)	1.46	$	.00	28(	28)	.00	$	21204.53	28(	28)	1.46
5	$	2722.42	1(	1)	1.46	$	.00	1(	1)	.00	$	2722.42	1(	1)	1.46
6	$	19.56	2(	2)	1.46	$	.00	2(	2)	.00	$	19.56	2(	2)	1.46
7	$	496691.08	806(	805)	1.46	$	.00	806(	805)	.00	$	496691.08	806(	805)	1.46
10	$	12801.97	174(	174)	1.46	$	.00	174(	174)	.00	$	12801.97	174(	174)	1.46
TOTAL		650449.73	1472(	1321)	1.72		.00	1472(	1321)	.00		650449.73	1472(	1321)	1.72

GRAND TOTAL 969361.18 1977 1.71

ANNUALIZED LOSS: 969361.18 WITH FREQUENCY OF STORM COEFFICIENT 1.00

LEON COUNTY

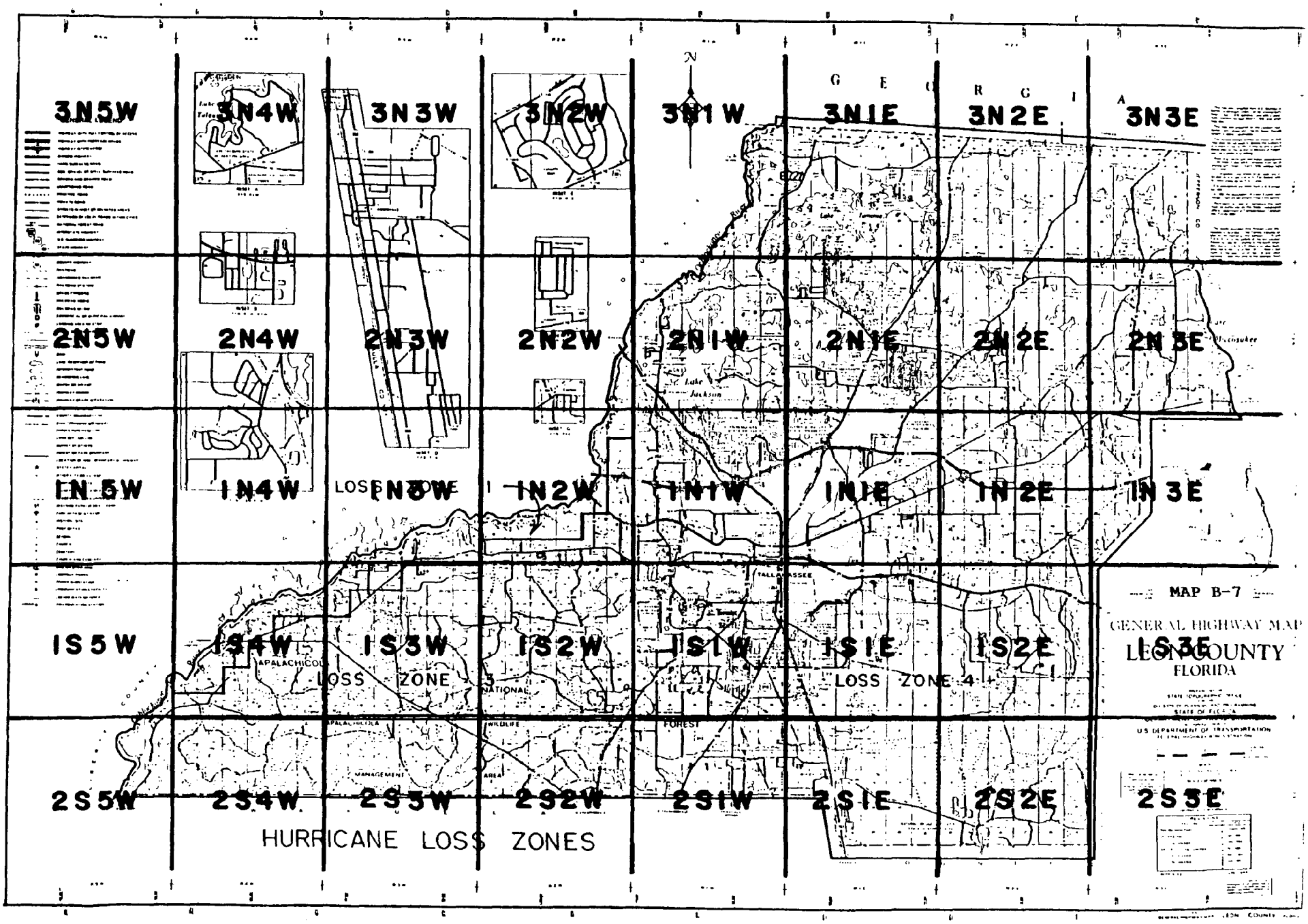

SECTION / TOWNSHIP / RANGE

TABLE B-7 LEON COUNTY

FOR ZONE 0 — STORM A SCENARIO 1

USE	TOTAL DAMAGE	NUMBER PARCELS		AVG PERCENT	WATER DAMAGE	NUMBER PARCELS		AVG PERCENT	WIND DAMAGE	NUMBER PARCELS		AVG PERCENT
1	$ 192145.59	953(	540)	2.51	$ .00	953(	540)	.00	$ 192145.59	953(	540)	2.51
2	$ 4860.49	10(	10)	1.56	$ .00	10(	10)	.00	$ 4860.49	10(	10)	1.56
3	$ 45565.86	416(	416)	.88	$ .00	416(	416)	.00	$ 45565.86	416(	416)	.88
4	$ 25225.84	52(	52)	1.46	$ .00	52(	52)	.00	$ 25225.84	52(	52)	1.46
5	$ 1992.17	6(	6)	1.46	$ .00	6(	6)	.00	$ 1992.17	6(	6)	1.46
7	$ 29297.72	21(	21)	1.43	$ .00	21(	21)	.00	$ 29297.72	21(	21)	1.43
10	$ 131099.59	58(	58)	1.44	$ .00	58(	58)	.00	$ 131099.59	58(	58)	1.44
TOTAL	430187.25	1516(	1103)	1.96	.00	1516(	1103)	.00	430187.25	1516(	1103)	1.96

FOR ZONE 1 — STORM A SCENARIO 1

USE	TOTAL DAMAGE	NUMBER PARCELS		AVG PERCENT	WATER DAMAGE	NUMBER PARCELS		AVG PERCENT	WIND DAMAGE	NUMBER PARCELS		AVG PERCENT
1	$ 148039.98	811(	510)	1.68	$ .00	811(	510)	.00	$ 148039.98	811(	510)	1.68
3	$ 5425.85	116(	115)	.39	$ .00	116(	115)	.00	$ 5425.85	116(	115)	.39
4	$ 407.60	9(	9)	.77	$ .00	9(	9)	.00	$ 407.60	9(	9)	.77
5	$ 72.96	2(	2)	.76	$ .00	2(	2)	.00	$ 72.96	2(	2)	.76
7	$ 40429.81	51(	51)	.88	$ .00	51(	51)	.00	$ 40429.81	51(	51)	.88
10	$ 18843.29	57(	57)	.85	$ .00	57(	57)	.00	$ 18843.29	57(	57)	.85
TOTAL	213219.50	1046(	745)	1.45	.00	1046(	745)	.00	213219.50	1046(	745)	1.45

FOR ZONE 2 — STORM A SCENARIO 1

USE	TOTAL DAMAGE	NUMBER PARCELS		AVG PERCENT	WATER DAMAGE	NUMBER PARCELS		AVG PERCENT	WIND DAMAGE	NUMBER PARCELS		AVG PERCENT
1	$ 467340.41	1662(	1095)	2.67	$ .00	1662(	1095)	.00	$ 467340.41	1662(	1095)	2.67
2	$ 337.68	1(	1)	1.68	$ .00	1(	1)	.00	$ 337.68	1(	1)	1.68
3	$ 47624.84	388(	388)	.97	$ .00	388(	388)	.00	$ 47624.84	388(	388)	.97
4	$ 13733.91	43(	43)	1.58	$ .00	43(	43)	.00	$ 13733.91	43(	43)	1.58
5	$ 760.06	5(	5)	1.58	$ .00	5(	5)	.00	$ 760.06	5(	5)	1.58
7	$ 228841.19	138(	137)	1.53	$ .00	138(	137)	.00	$ 228841.19	138(	137)	1.53
10	$ 170638.24	148(	148)	1.42	$ .00	148(	148)	.00	$ 170638.24	148(	148)	1.42
TOTAL	929276.34	2385(	1818)	2.23	.00	2385(	1818)	.00	929276.34	2385(	1818)	2.23

FOR ZONE 3 — STORM A SCENARIO 1

USE	TOTAL DAMAGE	NUMBER PARCELS		AVG PERCENT	WATER DAMAGE	NUMBER PARCELS		AVG PERCENT	WIND DAMAGE	NUMBER PARCELS		AVG PERCENT
1	$ 18270.79	154(	105)	1.83	$ .00	154(	105)	.00	$ 18270.79	154(	105)	1.83
3	$ 2722.67	45(	45)	.55	$ .00	45(	45)	.00	$ 2722.67	45(	45)	.55
4	$ 571.18	3(	3)	1.09	$ .00	3(	3)	.00	$ 571.18	3(	3)	1.09
7	$ 27046.59	31(	31)	1.11	$ .00	31(	31)	.00	$ 27046.59	31(	31)	1.11
10	$ 143681.48	65(	65)	1.01	$ .00	65(	65)	.00	$ 143681.48	65(	65)	1.01
TOTAL	192292.71	298(	248)	1.38	.00	298(	248)	.00	192292.71	298(	248)	1.38

FOR ZONE 4 — STORM A SCENARIO 1

USE	TOTAL DAMAGE	NUMBER PARCELS		AVG PERCENT	WATER DAMAGE	NUMBER PARCELS		AVG PERCENT	WIND DAMAGE	NUMBER PARCELS		AVG PERCENT
1	$ 33146495.09	52308(	44124)	2.50	$ .00	52308(	44124)	.00	$ 33146495.09	52308(	44124)	2.50
2	$ 4733391.63	3670(	3670)	1.56	$ .00	3670(	3670)	.00	$ 4733391.63	3670(	3670)	1.56
3	$ 156395.62	1428(	1428)	.86	$ .00	1428(	1428)	.00	$ 156395.62	1428(	1428)	.86
4	$ 6631791.04	3890(	3890)	1.46	$ .00	3890(	3890)	.00	$ 6631791.04	3890(	3890)	1.46
5	$ 184016.27	471(	471)	1.45	$ .00	471(	471)	.00	$ 184016.27	471(	471)	1.45
7	$ 2888838.93	846(	845)	1.40	$ .00	846(	845)	.00	$ 2888838.93	846(	845)	1.40
9	$ 29372.68	7(	7)	1.35	$ .00	7(	7)	.00	$ 29372.68	7(	7)	1.35
10	$ 8673400.17	1613(	1613)	1.44	$ .00	1613(	1613)	.00	$ 8673400.17	1613(	1613)	1.44
TOTAL	56443701.42	64233(	56049)	2.30	.00	64233(	56049)	.00	56443701.42	64233(	56049)	2.30

GRAND TOTAL 58291069.71 65478 2.27

LANDFALL - ST. MARKS NW/I

ANNUALIZED LOSS: 58291069.71 WITH FREQUENCY OF STORM COEFFICIENT 1.00

FOR ZONE 1 — STORM B SCENARIO 1

USE	TOTAL DAMAGE	NUMBER PARCELS		AVG PERCENT	WATER DAMAGE	NUMBER PARCELS		AVG PERCENT	WIND DAMAGE	NUMBER PARCELS		AVG PERCENT
1	$ 119993.22	474(	213)	2.90	$ .00	474(	213)	.00	$ 119993.22	474(	213)	2.90
2	$ 82.35	1(	1)	1.83	$ .00	1(	1)	.00	$ 82.35	1(	1)	1.83
3	$ 13006.09	91(	91)	1.16	$ .00	91(	91)	.00	$ 13006.09	91(	91)	1.16
4	$ 3044.63	11(	11)	1.73	$ .00	11(	11)	.00	$ 3044.63	11(	11)	1.73
5	$ 604.64	2(	2)	1.73	$ .00	2(	2)	.00	$ 604.64	2(	2)	1.73
7	$ 51538.98	25(	25)	1.68	$ .00	25(	25)	.00	$ 51538.98	25(	25)	1.68
10	$ 50821.51	37(	37)	1.67	$ .00	37(	37)	.00	$ 50821.51	37(	37)	1.67
TOTAL	239091.40	645(	384)	2.51	.00	645(	384)	.00	239091.40	645(	384)	2.51

FOR ZONE → 2 — STORM B SCENARIO 1

USE		TOTAL DAMAGE	NUMBER PARCELS		AVG PERCENT		WATER DAMAGE	NUMBER PARCELS		AVG PERCENT		WIND DAMAGE	NUMBER PARCELS		AVG PERCENT
1	$	541730.80	1662(	1095)	3.10	$	.00	1662(	1095)	.00	$	541730.80	1662(	1095)	3.10
2	$	385.92	1(	1)	1.92	$	.00	1(	1)	.00	$	385.92	1(	1)	1.92
3	$	67899.24	388(	388)	1.38	$	.00	388(	388)	.00	$	67899.24	388(	388)	1.38
4	$	15820.08	43(	43)	1.32	$	.00	43(	43)	.00	$	15820.08	43(	43)	1.32
5	$	875.51	5(	5)	1.82	$	.00	5(	5)	.00	$	875.51	5(	5)	1.82
7	$	265582.32	137(	136)	1.82	$	.00	137(	136)	.00	$	265582.32	137(	136)	1.82
10	$	212707.77	144(	144)	1.82	$	.00	144(	144)	.00	$	212707.77	144(	144)	1.82
TOTAL		1105001.63	2380(	1813)	2.64		.00	2380(	1813)	.00		1105001.63	2380(	1813)	2.64

FOR ZONE → 3 — STORM B SCENARIO 1

USE		TOTAL DAMAGE	NUMBER PARCELS		AVG PERCENT		WATER DAMAGE	NUMBER PARCELS		AVG PERCENT		WIND DAMAGE	NUMBER PARCELS		AVG PERCENT
1	$	197213.72	825(	499)	2.95	$	.00	825(	499)	.00	$	197213.72	825(	499)	2.95
2	$	5619.38	9(	9)	1.83	$	.00	9(	9)	.00	$	5619.38	9(	9)	1.83
3	$	62189.74	424(	424)	1.17	$	.00	424(	424)	.00	$	62189.74	424(	424)	1.17
4	$	28235.80	45(	45)	1.73	$	.00	45(	45)	.00	$	28235.80	45(	45)	1.73
5	$	1755.95	4(	4)	1.73	$	.00	4(	4)	.00	$	1755.95	4(	4)	1.73
7	$	58846.82	42(	42)	1.73	$	.00	42(	42)	.00	$	58846.82	42(	42)	1.73
10	$	255479.26	81(	80)	1.73	$	.00	81(	80)	.00	$	255479.26	81(	80)	1.73
TOTAL		609340.66	1430(	1104)	2.27		.00	1430(	1104)	.00		609340.66	1430(	1104)	2.27

FOR ZONE → 4 — STORM B SCENARIO 1

USE		TOTAL DAMAGE	NUMBER PARCELS		AVG PERCENT		WATER DAMAGE	NUMBER PARCELS		AVG PERCENT		WIND DAMAGE	NUMBER PARCELS		AVG PERCENT
1	$	39201847.23	52756(	44488)	2.98	$	.00	52756(	44488)	.00	$	39201847.23	52756(	44488)	2.98
2	$	5559737.81	3672(	3672)	1.83	$	.00	3672(	3672)	.00	$	5559737.81	3672(	3672)	1.83
3	$	271009.47	1475(	1475)	1.44	$	.00	1475(	1475)	.00	$	271009.47	1475(	1475)	1.44
4	$	7872701.58	3914(	3914)	1.73	$	.00	3914(	3914)	.00	$	7872701.58	3914(	3914)	1.73
5	$	219210.09	474(	474)	1.73	$	.00	474(	474)	.00	$	219210.09	474(	474)	1.73
7	$	4596617.30	1046(	1045)	2.00	$	.00	1046(	1045)	.00	$	4596617.30	1046(	1045)	2.00
9	$	34804.88	7(	7)	1.62	$	.00	7(	7)	.00	$	34804.88	7(	7)	1.62
10	$	10292204.28	1687(	1687)	1.79	$	.00	1687(	1687)	.00	$	10292204.28	1687(	1687)	1.79
TOTAL		68048132.65	65631(	56763)	2.75		.00	65631(	56763)	.00		68048132.65	65631(	56763)	2.75

GRAND TOTAL 70099388.32 69486 2.74

LANDFALL - ST. MARKS N/2

ANNUALIZED LOSS: 70099388.32 WITH FREQUENCY OF STORM COEFFICIENT 1.00

FOR ZONE → 1 — STORM C SCENARIO 1

USE		TOTAL DAMAGE	NUMBER PARCELS		AVG PERCENT		WATER DAMAGE	NUMBER PARCELS		AVG PERCENT		WIND DAMAGE	NUMBER PARCELS		AVG PERCENT
1	$	177780.61	474(	213)	4.30	$	.00	474(	213)	.00	$	177780.61	474(	213)	4.30
2	$	124.20	1(	1)	2.76	$	.00	1(	1)	.00	$	124.20	1(	1)	2.76
3	$	46361.52	91(	91)	4.13	$	.00	91(	91)	.00	$	46361.52	91(	91)	4.13
4	$	4681.33	11(	11)	2.66	$	.00	11(	11)	.00	$	4681.33	11(	11)	2.66
5	$	929.67	2(	2)	2.66	$	.00	2(	2)	.00	$	929.67	2(	2)	2.66
7	$	78126.99	29(	29)	2.56	$	.00	29(	29)	.00	$	78126.99	29(	29)	2.56
10	$	77932.16	37(	37)	2.55	$	.00	37(	37)	.00	$	77932.16	37(	37)	2.55
TOTAL		385936.49	645(	384)	4.06		.00	645(	384)	.00		385936.49	645(	384)	4.06

FOR ZONE → 2 — STORM C SCENARIO 1

USE		TOTAL DAMAGE	NUMBER PARCELS		AVG PERCENT		WATER DAMAGE	NUMBER PARCELS		AVG PERCENT		WIND DAMAGE	NUMBER PARCELS		AVG PERCENT
1	$	821333.79	1662(	1095)	4.70	$	.00	1662(	1095)	.00	$	821333.79	1662(	1095)	4.70
2	$	603.00	1(	1)	3.00	$	.00	1(	1)	.00	$	603.00	1(	1)	3.00
3	$	246011.75	388(	388)	5.00	$	.00	388(	388)	.00	$	246011.75	388(	388)	5.00
4	$	25207.82	43(	43)	2.90	$	.00	43(	43)	.00	$	25207.82	43(	43)	2.90
5	$	1395.05	5(	5)	2.90	$	.00	5(	5)	.00	$	1395.05	5(	5)	2.90
7	$	427797.31	138(	137)	2.90	$	.00	138(	137)	.00	$	427797.31	138(	137)	2.90
10	$	464155.93	148(	148)	2.88	$	.00	148(	148)	.00	$	464155.93	148(	148)	2.88
TOTAL		1986504.64	2385(	1818)	4.49		.00	2385(	1818)	.00		1986504.64	2385(	1818)	4.49

FOR ZONE → 3 — STORM C SCENARIO 1

USE		TOTAL DAMAGE	NUMBER PARCELS		AVG PERCENT		WATER DAMAGE	NUMBER PARCELS		AVG PERCENT		WIND DAMAGE	NUMBER PARCELS		AVG PERCENT
1	$	292812.24	825(	499)	4.38	$	.00	825(	499)	.00	$	292812.24	825(	499)	4.38
2	$	8475.13	9(	9)	2.75	$	.00	9(	9)	.00	$	8475.13	9(	9)	2.75
3	$	223245.20	424(	424)	4.20	$	.00	424(	424)	.00	$	223245.20	424(	424)	4.20
4	$	43414.58	45(	45)	2.66	$	.00	45(	45)	.00	$	43414.58	45(	45)	2.66
5	$	2699.90	4(	4)	2.66	$	.00	4(	4)	.00	$	2699.90	4(	4)	2.66
7	$	90481.23	42(	42)	2.66	$	.00	42(	42)	.00	$	90481.23	42(	42)	2.66
10	$	392817.81	81(	80)	2.66	$	.00	81(	80)	.00	$	392817.81	81(	80)	2.66
TOTAL		1053946.10	1430(	1104)	4.11		.00	1430(	1104)	.00		1053946.10	1430(	1104)	4.11

FOR ZONE → 4 — STORM C SCENARIO 1

USE		TOTAL DAMAGE	NUMBER PARCELS		AVG PERCENT		WATER DAMAGE	NUMBER PARCELS		AVG PERCENT		WIND DAMAGE	NUMBER PARCELS		AVG PERCENT
1	$	58699067.54	52756(	44488)	4.49	$	.00	52756(	44488)	.00	$	58699067.54	52756(	44488)	4.49
2	$	8389308.62	3672(	3672)	2.75	$	.00	3672(	3672)	.00	$	8389308.62	3672(	3672)	2.75
3	$	1020544.13	1475(	1475)	5.39	$	.00	1475(	1475)	.00	$	1020544.13	1475(	1475)	5.39
4	$	12111004.16	3914(	3914)	2.67	$	.00	3914(	3914)	.00	$	12111004.16	3914(	3914)	2.67
5	$	338375.38	474(	474)	2.68	$	.00	474(	474)	.00	$	338375.38	474(	474)	2.68
7	$	7551116.76	1046(	1045)	3.40	$	.00	1046(	1045)	.00	$	7551116.76	1046(	1045)	3.40
9	$	53514.56	7(	7)	2.45	$	.00	7(	7)	.00	$	53514.56	7(	7)	2.45
10	$	15832005.87	1687(	1687)	2.83	$	.00	1687(	1687)	.00	$	15832005.87	1687(	1687)	2.83
TOTAL		103994957.03	65031(	56763)	4.23		.00	65031(	56763)	.00		103994957.03	65031(	56763)	4.23

GRAND TOTAL 107572325.38 69491 4.24

LANDFALL - ST. MARKS N / 3

ANNUALIZED LOSS: 107572325.38 WITH FREQUENCY OF STORM COEFFICIENT 1.00

FOR ZONE → 1 — STORM D SCENARIO 1

USE		TOTAL DAMAGE	NUMBER PARCELS		AVG PERCENT		WATER DAMAGE	NUMBER PARCELS		AVG PERCENT		WIND DAMAGE	NUMBER PARCELS		AVG PERCENT
1	$	534827.14	810(	509)	6.11	$	.00	810(	509)	.00	$	534827.14	810(	509)	6.11
3	$	152812.98	116(	116)	10.84	$	.00	116(	116)	.00	$	152812.98	116(	116)	10.84
4	$	1989.85	9(	9)	3.62	$	.00	9(	9)	.00	$	1989.85	9(	9)	3.62
5	$	338.88	2(	2)	3.53	$	.00	2(	2)	.00	$	338.88	2(	2)	3.53
7	$	127822.45	45(	45)	4.05	$	.00	45(	45)	.00	$	127822.45	45(	45)	4.05
10	$	89288.53	51(	51)	3.87	$	.00	51(	51)	.00	$	89288.53	51(	51)	3.87
TOTAL		907079.83	1033(	732)	6.41		.00	1033(	732)	.00		907079.83	1033(	732)	6.41

FOR ZONE → 2 — STORM D SCENARIO 1

USE		TOTAL DAMAGE	NUMBER PARCELS		AVG PERCENT		WATER DAMAGE	NUMBER PARCELS		AVG PERCENT		WIND DAMAGE	NUMBER PARCELS		AVG PERCENT
1	$	488216.71	896(	509)	7.78	$	.00	896(	509)	.00	$	488216.71	896(	509)	7.78
3	$	465879.36	209(	209)	16.00	$	.00	209(	209)	.00	$	465879.36	209(	209)	16.00
4	$	306.28	2(	2)	4.94	$	.00	2(	2)	.00	$	306.28	2(	2)	4.94
7	$	156007.18	27(	27)	4.94	$	.00	27(	27)	.00	$	156007.18	27(	27)	4.94
10	$	481515.26	64(	64)	4.88	$	.00	64(	64)	.00	$	481515.26	64(	64)	4.88
TOTAL		1591924.78	1198(	812)	8.99		.00	1198(	812)	.00		1591924.78	1198(	812)	8.99

FOR ZONE → 3 — STORM D SCENARIO 1

USE		TOTAL DAMAGE	NUMBER PARCELS		AVG PERCENT		WATER DAMAGE	NUMBER PARCELS		AVG PERCENT		WIND DAMAGE	NUMBER PARCELS		AVG PERCENT
1	$	63526.19	154(	105)	6.33	$	.00	154(	105)	.00	$	63526.19	154(	105)	6.33
3	$	60895.13	45(	45)	11.69	$	.00	45(	45)	.00	$	60895.13	45(	45)	11.69
4	$	2311.02	3(	3)	4.31	$	.00	3(	3)	.00	$	2311.02	3(	3)	4.31
7	$	93228.55	31(	31)	4.18	$	.00	31(	31)	.00	$	93228.55	31(	31)	4.18
10	$	480406.84	65(	65)	4.03	$	.00	65(	65)	.00	$	480406.84	65(	65)	4.03
TOTAL		700367.74	298(	248)	6.39		.00	298(	248)	.00		700367.74	298(	248)	6.39

GRAND TOTAL 3205222.76 2929 7.63

LANDFALL - ST. TERESA NW/ 3

ANNUALIZED LOSS: 3205222.76 WITH FREQUENCY OF STORM COEFFICIENT 1.00

FOR ZONE 0 — STORM E SCENARIO 1

USE		TOTAL DAMAGE	NUMBER PARCELS		AVG PERCENT		WATER DAMAGE	NUMBER PARCELS		AVG PERCENT		WIND DAMAGE	NUMBER PARCELS		AVG PERCENT
1	$	187446.30	561(	442)	5.69	$	.00	561(	442)	.00	$	187446.30	561(	442)	5.69
3	$	18313.22	17(	17)	9.05	$	.00	17(	17)	.00	$	18313.22	17(	17)	9.05
4	$	26595.02	2(	2)	3.53	$	.00	2(	2)	.00	$	26595.02	2(	2)	3.53
7	$	348969.09	29(	29)	3.53	$	.00	29(	29)	.00	$	348969.09	29(	29)	3.53
9	$	23.30	5(	5)	3.53	$	.00	5(	5)	.00	$	23.30	5(	5)	3.53
10	$	33314.87	24(	24)	3.53	$	.00	24(	24)	.00	$	33314.87	24(	24)	3.53
TOTAL		614661.79	638(	519)	5.58		.00	638(	519)	.00		614661.79	638(	519)	5.58

FOR ZONE → 1 — STORM E SCENARIO 1

USE		TOTAL DAMAGE	NUMBER PARCELS		AVG PERCENT		WATER DAMAGE	NUMBER PARCELS		AVG PERCENT		WIND DAMAGE	NUMBER PARCELS		AVG PERCENT
1	$	437077.66	1006(	593)	4.38	$	.00	1006(	593)	.00	$	437077.66	1006(	593)	4.38
2	$	198.45	1(	1)	4.41	$	.00	1(	1)	.00	$	198.45	1(	1)	4.41
3	$	80007.32	144(	144)	5.04	$	.00	144(	144)	.00	$	80007.32	144(	144)	5.04
4	$	7705.59	19(	19)	3.40	$	.00	19(	19)	.00	$	7705.59	19(	19)	3.40
5	$	1732.91	4(	4)	3.34	$	.00	4(	4)	.00	$	1732.91	4(	4)	3.34
7	$	133810.51	56(	56)	2.68	$	.00	56(	56)	.00	$	133810.51	56(	56)	2.68
10	$	177793.40	75(	74)	2.93	$	.00	75(	74)	.00	$	177793.40	75(	74)	2.93
TOTAL		838325.84	1305(	892)	4.27		.00	1305(	892)	.00		838325.84	1305(	892)	4.27

FOR ZONE → 2 — STORM E SCENARIO 1

USE		TOTAL DAMAGE	NUMBER PARCELS		AVG PERCENT		WATER DAMAGE	NUMBER PARCELS		AVG PERCENT		WIND DAMAGE	NUMBER PARCELS		AVG PERCENT
1	$	1359569.55	1662(	1095)	7.79	$	.00	1662(	1095)	.00	$	1359569.55	1662(	1095)	7.79
2	$	1013.04	1(	1)	5.04	$	.00	1(	1)	.00	$	1013.04	1(	1)	5.04
3	$	787237.60	388(	388)	16.00	$	.00	388(	388)	.00	$	787237.60	388(	388)	16.00
4	$	42940.21	43(	43)	4.94	$	.00	43(	43)	.00	$	42940.21	43(	43)	4.94
5	$	2376.39	5(	5)	4.94	$	.00	5(	5)	.00	$	2376.39	5(	5)	4.94
7	$	725482.98	138(	137)	4.92	$	.00	138(	137)	.00	$	725482.98	138(	137)	4.92
10	$	602051.88	148(	148)	4.79	$	.00	148(	148)	.00	$	602051.88	148(	148)	4.79
TOTAL		3520671.64	2385(	1818)	8.71		.00	2385(	1818)	.00		3520671.64	2385(	1818)	8.71

FOR ZONE → 3 — STORM E SCENARIO 1

USE		TOTAL DAMAGE	NUMBER PARCELS		AVG PERCENT		WATER DAMAGE	NUMBER PARCELS		AVG PERCENT		WIND DAMAGE	NUMBER PARCELS		AVG PERCENT
1	$	444270.32	893(	547)	6.45	$	.00	893(	547)	.00	$	444270.32	893(	547)	6.45
2	$	13541.79	9(	9)	4.41	$	.00	9(	9)	.00	$	13541.79	9(	9)	4.41
3	$	637600.31	433(	433)	11.75	$	.00	433(	433)	.00	$	637600.31	433(	433)	11.75
4	$	69772.12	45(	45)	4.24	$	.00	45(	45)	.00	$	69772.12	45(	45)	4.24
5	$	4374.65	4(	4)	4.31	$	.00	4(	4)	.00	$	4374.65	4(	4)	4.31
7	$	146505.23	47(	47)	3.68	$	.00	47(	47)	.00	$	146505.23	47(	47)	3.68
10	$	693149.16	104(	103)	3.53	$	.00	104(	103)	.00	$	693149.16	104(	103)	3.53
TOTAL		2009213.56	1535(	1189)	7.58		.00	1535(	1189)	.00		2009213.56	1535(	1189)	7.58

FOR ZONE → 4 — STORM E SCENARIO 1

USE		TOTAL DAMAGE	NUMBER PARCELS		AVG PERCENT		WATER DAMAGE	NUMBER PARCELS		AVG PERCENT		WIND DAMAGE	NUMBER PARCELS		AVG PERCENT
1	$	88501924.33	52195(	44046)	6.66	$	.00	52195(	44046)	.00	$	88501924.33	52195(	44046)	6.66
2	$	13372764.19	3672(	3672)	4.39	$	.00	3672(	3672)	.00	$	13372764.19	3672(	3672)	4.39
3	$	2191051.42	1458(	1458)	11.81	$	.00	1458(	1458)	.00	$	2191051.42	1458(	1458)	11.81
4	$	19547817.95	3912(	3912)	4.28	$	.00	3912(	3912)	.00	$	19547817.95	3912(	3912)	4.28
5	$	542446.86	474(	474)	4.28	$	.00	474(	474)	.00	$	542446.86	474(	474)	4.28
7	$	9085258.10	1017(	1016)	3.94	$	.00	1017(	1016)	.00	$	9085258.10	1017(	1016)	3.94
9	$	86684.44	2(	2)	4.31	$	.00	2(	2)	.00	$	86684.44	2(	2)	4.31
10	$	25573273.57	1663(	1663)	4.21	$	.00	1663(	1663)	.00	$	25573273.57	1663(	1663)	4.21
TOTAL		158961154.85	64353(	56244)	6.39		.00	64353(	56244)	.00		158961154.85	64353(	56244)	6.39

GRAND TOTAL 166129386.10 70256 6.44

LANDFALL- ST. TERESA NE/S

ANNUALIZED LOSS: 166129386.10 WITH FREQUENCY OF STORM COEFFICIENT 1.00

FOR ZONE → 0 — STORM E SCENARIO 1

USE		TOTAL DAMAGE	NUMBER PARCELS		AVG PERCENT		WATER DAMAGE	NUMBER PARCELS		AVG PERCENT		WIND DAMAGE	NUMBER PARCELS		AVG PERCENT
1	$	60827.38	100(	87)	4.39	$	.00	100(	87)	.00	$	60827.38	100(	87)	4.39
2	$	2346.00	5(	5)	2.76	$	.00	5(	5)	.00	$	2346.00	5(	5)	2.76
3	$	9249.45	24(	24)	4.20	$	.00	24(	24)	.00	$	9249.45	24(	24)	4.20
4	$	4686.23	13(	13)	2.66	$	.00	13(	13)	.00	$	4686.23	13(	13)	2.66
7	$	7524.61	3(	3)	2.66	$	.00	3(	3)	.00	$	7524.61	3(	3)	2.66
10	$	601.11	7(	7)	2.66	$	.00	7(	7)	.00	$	601.11	7(	7)	2.66
TOTAL		85234.77	152(	139)	4.04		.00	152(	139)	.00		85234.77	152(	139)	4.04

FOR ZONE → 1 — STORM E SCENARIO 1

USE		TOTAL DAMAGE	NUMBER PARCELS		AVG PERCENT		WATER DAMAGE	NUMBER PARCELS		AVG PERCENT		WIND DAMAGE	NUMBER PARCELS		AVG PERCENT
1	$	152007.32	345(	161)	4.39	$	.00	345(	161)	.00	$	152007.32	345(	161)	4.38
2	$	124.20	1(	1)	2.76	$	.00	1(	1)	.00	$	124.20	1(	1)	2.76
3	$	43676.72	85(	85)	4.20	$	.00	85(	85)	.00	$	43676.72	85(	85)	4.20
4	$	4681.33	11(	11)	2.66	$	.00	11(	11)	.00	$	4681.33	11(	11)	2.66
5	$	929.67	2(	2)	2.66	$	.00	2(	2)	.00	$	929.67	2(	2)	2.66
7	$	65223.77	24(	24)	2.59	$	.00	24(	24)	.00	$	65223.77	24(	24)	2.59
10	$	72104.85	29(	28)	2.60	$	.00	29(	28)	.00	$	72104.85	29(	28)	2.60
TOTAL		338747.87	497(	313)	4.11		.00	497(	313)	.00		338747.87	497(	313)	4.11

FOR ZONE → 2 — STORM E SCENARIO 1

USE		TOTAL DAMAGE	NUMBER PARCELS		AVG PERCENT		WATER DAMAGE	NUMBER PARCELS		AVG PERCENT		WIND DAMAGE	NUMBER PARCELS		AVG PERCENT
1	$	821333.79	1662(	1095)	4.70	$	.00	1662(	1095)	.00	$	821333.79	1662(	1095)	4.70
2	$	603.00	1(	1)	3.00	$	.00	1(	1)	.00	$	603.00	1(	1)	3.00
3	$	246011.75	388(	388)	5.00	$	.00	388(	388)	.00	$	246011.75	388(	388)	5.00
4	$	25207.82	43(	43)	2.90	$	.00	43(	43)	.00	$	25207.82	43(	43)	2.90
5	$	1395.05	5(	5)	2.90	$	.00	5(	5)	.00	$	1395.05	5(	5)	2.90
7	$	427797.31	138(	137)	2.90	$	.00	138(	137)	.00	$	427797.31	138(	137)	2.90
10	$	464155.93	148(	148)	2.88	$	.00	148(	148)	.00	$	464155.93	148(	148)	2.88
TOTAL		1986504.64	2385(	1818)	4.49		.00	2385(	1818)	.00		1986504.64	2385(	1818)	4.49

FOR ZONE → 3 — STORM F SCENARIO 1

USE	TOTAL DAMAGE	NUMBER PARCELS	AVG PERCENT	WATER DAMAGE	NUMBER PARCELS	AVG PERCENT	WIND DAMAGE	NUMBER PARCELS	AVG PERCENT
1	$ 231989.24	758(414)	4.33	$ .00	758(414)	.00	$ 231989.24	758(414)	4.38
2	$ 6129.13	4(4)	2.76	$ .00	4(4)	.00	$ 6129.13	4(4)	2.76
3	$ 213995.75	400(400)	4.20	$ .00	400(400)	.00	$ 213995.75	400(400)	4.20
4	$ 38728.35	32(32)	2.66	$ .00	32(32)	.00	$ 38728.35	32(32)	2.66
5	$ 2699.00	4(4)	2.66	$ .00	4(4)	.00	$ 2699.00	4(4)	2.66
7	$ 83889.22	40(40)	2.66	$ .00	40(40)	.00	$ 83889.22	40(40)	2.66
10	$ 392216.71	74(73)	2.66	$ .00	74(73)	.00	$ 392216.71	74(73)	2.66
TOTAL	969648.30	1312(968)	4.12	.00	1312(968)	.00	969648.30	1312(968)	4.12

FOR ZONE → 4 — STORM F SCENARIO 1

USE	TOTAL DAMAGE	NUMBER PARCELS	AVG PERCENT	WATER DAMAGE	NUMBER PARCELS	AVG PERCENT	WIND DAMAGE	NUMBER PARCELS	AVG PERCENT
1	$ 57294706.83	52673(44446)	4.32	$ .00	52673(44446)	.00	$ 57294706.83	52673(44446)	4.32
2	$ 8375748.99	3672(3672)	2.75	$ .00	3672(3672)	.00	$ 8375748.99	3672(3672)	2.75
3	$ 749793.04	1465(1465)	4.03	$ .00	1465(1465)	.00	$ 749793.04	1465(1465)	4.03
4	$ 12089484.89	3913(3913)	2.65	$ .00	3913(3913)	.00	$ 12089484.89	3913(3913)	2.65
5	$ 335296.65	474(474)	2.65	$ .00	474(474)	.00	$ 335296.65	474(474)	2.65
7	$ 5957197.08	1025(1024)	2.52	$ .00	1025(1024)	.00	$ 5957197.08	1025(1024)	2.52
9	$ 53514.56	7(7)	2.45	$ .00	7(7)	.00	$ 53514.56	7(7)	2.45
10	$ 15806323.13	1679(1679)	2.62	$ .00	1679(1679)	.00	$ 15806323.13	1679(1679)	2.62
TOTAL	100662065.18	64908(56681)	4.04	.00	64908(56681)	.00	100662065.18	64908(56681)	4.04

GRAND TOTAL 104192908.65 69254 4.06

ANNUALIZED LOSS: 104192908.65 WITH FREQUENCY OF STORM COEFFICIENT 1.00

LANDFALL - ST. TERESA N/3

FOR ZONE → 1 — STORM G SCENARIO 1

USE	TOTAL DAMAGE	NUMBER PARCELS	AVG PERCENT	WATER DAMAGE	NUMBER PARCELS	AVG PERCENT	WIND DAMAGE	NUMBER PARCELS	AVG PERCENT
1	$ 376884.14	1006(593)	3.71	$ .00	1006(593)	.00	$ 376884.14	1006(593)	3.71
2	$ 106.65	1(1)	2.37	$ .00	1(1)	.00	$ 106.65	1(1)	2.37
3	$ 44889.75	144(144)	2.67	$ .00	144(144)	.00	$ 44889.75	144(144)	2.67
4	$ 4506.03	19(19)	2.22	$ .00	19(19)	.00	$ 4506.03	19(19)	2.22
5	$ 999.76	4(4)	2.21	$ .00	4(4)	.00	$ 999.76	4(4)	2.21
7	$ 104623.34	56(56)	2.10	$ .00	56(56)	.00	$ 104623.34	56(56)	2.10
10	$ 108172.80	75(75)	2.12	$ .00	75(75)	.00	$ 108172.80	75(75)	2.12
TOTAL	640182.47	1305(892)	3.41	.00	1305(892)	.00	640182.47	1305(892)	3.41

FOR ZONE → 2 — STORM G SCENARIO 1

USE	TOTAL DAMAGE	NUMBER PARCELS	AVG PERCENT	WATER DAMAGE	NUMBER PARCELS	AVG PERCENT	WIND DAMAGE	NUMBER PARCELS	AVG PERCENT
1	$ 737452.89	1662(1095)	4.22	$ .00	1662(1095)	.00	$ 737452.89	1662(1095)	4.22
2	$ 530.64	1(1)	2.64	$ .00	1(1)	.00	$ 530.64	1(1)	2.64
3	$ 186968.93	388(388)	3.80	$ .00	388(388)	.00	$ 186968.93	388(388)	3.80
4	$ 22078.57	43(43)	2.54	$ .00	43(43)	.00	$ 22078.57	43(43)	2.54
5	$ 1221.87	5(5)	2.54	$ .00	5(5)	.00	$ 1221.87	5(5)	2.54
7	$ 374587.66	138(137)	2.54	$ .00	138(137)	.00	$ 374587.66	138(137)	2.54
10	$ 400509.44	148(148)	2.52	$ .00	148(148)	.00	$ 400509.44	148(148)	2.52
TOTAL	1723350.00	2385(1818)	3.91	.00	2385(1818)	.00	1723350.00	2385(1818)	3.91

FOR ZONE → 3 — STORM G SCENARIO 1

USE	TOTAL DAMAGE	NUMBER PARCELS	AVG PERCENT	WATER DAMAGE	NUMBER PARCELS	AVG PERCENT	WIND DAMAGE	NUMBER PARCELS	AVG PERCENT
1	$ 260371.87	893(547)	3.83	$ .00	893(547)	.00	$ 260371.87	893(547)	3.83
2	$ 7277.56	9(9)	2.37	$ .00	9(9)	.00	$ 7277.56	9(9)	2.37
3	$ 155872.09	433(433)	2.97	$ .00	433(433)	.00	$ 155872.09	433(433)	2.97
4	$ 37049.28	45(45)	2.27	$ .00	45(45)	.00	$ 37049.28	45(45)	2.27
5	$ 2304.05	4(4)	2.27	$ .00	4(4)	.00	$ 2304.05	4(4)	2.27
7	$ 84605.17	47(47)	2.26	$ .00	47(47)	.00	$ 84605.17	47(47)	2.26
10	$ 400967.27	104(103)	2.24	$ .00	104(103)	.00	$ 400967.27	104(103)	2.24
TOTAL	948447.29	1535(1189)	3.35	.00	1535(1189)	.00	948447.29	1535(1189)	3.35

FOR ZONE → 4 — STORM G SCENARIO 1

USE	TOTAL DAMAGE	NUMBER PARCELS	AVG PERCENT	WATER DAMAGE	NUMBER PARCELS	AVG PERCENT	WIND DAMAGE	NUMBER PARCELS	AVG PERCENT
1	$ 48311530.81	48679(41404)	3.82	$ .00	48679(41404)	.00	$ 48311530.81	48679(41404)	3.82
2	$ 7177021.65	3654(3654)	2.37	$ .00	3654(3654)	.00	$ 7177021.65	3654(3654)	2.37
3	$ 427869.80	1207(1207)	2.81	$ .00	1207(1207)	.00	$ 427869.80	1207(1207)	2.81
4	$ 10292535.36	3847(3847)	2.27	$ .00	3847(3847)	.00	$ 10292535.36	3847(3847)	2.27
5	$ 282276.70	465(465)	2.27	$ .00	465(465)	.00	$ 282276.70	465(465)	2.27
7	$ 2953349.58	400(399)	2.20	$ .00	400(399)	.00	$ 2953349.58	400(399)	2.20
9	$ 45669.34	7(7)	2.18	$ .00	7(7)	.00	$ 45669.34	7(7)	2.18
10	$ 13463085.31	1439(1439)	2.26	$ .00	1439(1439)	.00	$ 13463085.31	1439(1439)	2.26
TOTAL	82953338.54	59698(52423)	3.55	.00	59698(52423)	.00	82953338.54	59698(52423)	3.55

GRAND TOTAL 86393793.75 64923 3.56

ANNUALIZED LOSS: 86393793.75 WITH FREQUENCY OF STORM COEFFICIENT 1.00

LANDFALL - CARRABELLE N/2

FOR ZONE 0 STORM H SCENARIO 1

USE		TOTAL DAMAGE	NUMBER PARCELS		AVG PERCENT		WATER DAMAGE	NUMBER PARCELS		AVG PERCENT		WIND DAMAGE	NUMBER PARCELS		AVG PERCENT
7	$	2533.98	1(	1)	1.46	$	.00	1(	1)	.00	$	2533.98	1(	1)	1.46
10	$	71481.47	4(	4)	1.46	$	.00	4(	4)	.00	$	71481.47	4(	4)	1.46
TOTAL		74015.44	5(	5)	1.46		.00	5(	5)	.00		74015.44	5(	5)	1.46

FOR ZONE 1 STORM H SCENARIO 1

USE		TOTAL DAMAGE	NUMBER PARCELS		AVG PERCENT		WATER DAMAGE	NUMBER PARCELS		AVG PERCENT		WIND DAMAGE	NUMBER PARCELS		AVG PERCENT
1	$	241253.32	1006(	593)	2.38	$	.00	1006(	593)	.00	$	241253.32	1006(	593)	2.38
2	$	70.20	1(	1)	1.56	$	.00	1(	1)	.00	$	70.20	1(	1)	1.55
3	$	13760.42	144(	144)	.82	$	.00	144(	144)	.00	$	13760.42	144(	144)	.82
4	$	2878.46	19(	19)	1.39	$	.00	19(	19)	.00	$	2878.46	19(	19)	1.39
5	$	635.07	4(	4)	1.38	$	.00	4(	4)	.00	$	635.07	4(	4)	1.38
7	$	63823.35	56(	56)	1.26	$	.00	56(	56)	.00	$	63823.35	56(	56)	1.26
10	$	65029.38	75(	74)	1.28	$	.00	75(	74)	.00	$	65029.38	75(	74)	1.28
TOTAL		387450.20	1305(	892)	2.08		.00	1305(	892)	.00		387450.20	1305(	892)	2.08

FOR ZONE 2 STORM H SCENARIO 1

USE		TOTAL DAMAGE	NUMBER PARCELS		AVG PERCENT		WATER DAMAGE	NUMBER PARCELS		AVG PERCENT		WIND DAMAGE	NUMBER PARCELS		AVG PERCENT
1	$	475325.09	1662(	1095)	2.72	$	.00	1662(	1095)	.00	$	475325.09	1662(	1095)	2.72
2	$	337.68	1(	1)	1.68	$	.00	1(	1)	.00	$	337.68	1(	1)	1.68
3	$	49202.35	388(	388)	1.00	$	.00	388(	388)	.00	$	49202.35	388(	388)	1.00
4	$	13733.91	43(	43)	1.58	$	.00	43(	43)	.00	$	13733.91	43(	43)	1.58
5	$	760.06	5(	5)	1.59	$	.00	5(	5)	.00	$	760.06	5(	5)	1.59
7	$	230560.47	137(	136)	1.58	$	.00	137(	136)	.00	$	230560.47	137(	136)	1.58
10	$	182487.95	144(	144)	1.58	$	.00	144(	144)	.00	$	182487.95	144(	144)	1.58
TOTAL		952407.52	2380(	1813)	2.28		.00	2380(	1813)	.00		952407.52	2380(	1813)	2.28

FOR ZONE 3 STORM H SCENARIO 1

USE		TOTAL DAMAGE	NUMBER PARCELS		AVG PERCENT		WATER DAMAGE	NUMBER PARCELS		AVG PERCENT		WIND DAMAGE	NUMBER PARCELS		AVG PERCENT
1	$	171689.26	893(	547)	2.52	$	.00	893(	547)	.00	$	171689.26	893(	547)	2.52
2	$	4790.29	9(	9)	1.56	$	.00	9(	9)	.00	$	4790.29	9(	9)	1.56
3	$	47635.33	433(	433)	.88	$	.00	433(	433)	.00	$	47635.33	433(	433)	.88
4	$	23829.05	45(	45)	1.46	$	.00	45(	45)	.00	$	23829.05	45(	45)	1.46
5	$	1481.90	4(	4)	1.46	$	.00	4(	4)	.00	$	1481.90	4(	4)	1.46
7	$	54130.99	47(	47)	1.44	$	.00	47(	47)	.00	$	54130.99	47(	47)	1.44
10	$	255358.38	104(	103)	1.42	$	.00	104(	103)	.00	$	255358.38	104(	103)	1.42
TOTAL		558915.20	1535(	1189)	1.91		.00	1535(	1189)	.00		558915.20	1535(	1189)	1.91

FOR ZONE 4 STORM H SCENARIO 1

USE		TOTAL DAMAGE	NUMBER PARCELS		AVG PERCENT		WATER DAMAGE	NUMBER PARCELS		AVG PERCENT		WIND DAMAGE	NUMBER PARCELS		AVG PERCENT
1	$	31740199.65	48679(	41404)	2.50	$	.00	48679(	41404)	.00	$	31740199.65	48679(	41404)	2.50
2	$	4721404.90	3654(	3654)	1.56	$	.00	3654(	3654)	.00	$	4721404.90	3654(	3654)	1.56
3	$	130893.69	1207(	1207)	.86	$	.00	1207(	1207)	.00	$	130893.69	1207(	1207)	.86
4	$	6616083.78	3847(	3847)	1.46	$	.00	3847(	3847)	.00	$	6616083.78	3847(	3847)	1.46
5	$	181317.60	465(	465)	1.45	$	.00	465(	465)	.00	$	181317.60	465(	465)	1.45
7	$	1843929.85	400(	399)	1.37	$	.00	400(	399)	.00	$	1843929.85	400(	399)	1.37
9	$	29372.68	7(	7)	1.35	$	.00	7(	7)	.00	$	29372.68	7(	7)	1.35
10	$	8656681.46	1439(	1439)	1.45	$	.00	1439(	1439)	.00	$	8656681.46	1439(	1439)	1.45
TOTAL		53919883.61	59698(	52423)	2.30		.00	59698(	52423)	.00		53919883.61	59698(	52423)	2.30

GRAND TOTAL 55975028.87 64923 2.29

ANNUALIZED LOSS: 55975028.87 WITH FREQUENCY OF STORM COEFFICIENT 1.00

LANDFALL - CARRABELLE N / I

FOR ZONE 1 STORM J SCENARIO 1

USE		TOTAL DAMAGE	NUMBER PARCELS		AVG PERCENT		WATER DAMAGE	NUMBER PARCELS		AVG PERCENT		WIND DAMAGE	NUMBER PARCELS		AVG PERCENT
1	$	2479136.57	1006(	593)	24.51	$	.00	1006(	593)	.00	$	2479136.57	1006(	593)	24.51
2	$	904.50	1(	1)	20.10	$	.00	1(	1)	.00	$	904.50	1(	1)	20.10
3	$	1662996.77	144(	144)	99.66	$	.00	144(	144)	.00	$	1662996.77	144(	144)	99.66
4	$	39476.78	19(	19)	18.65	$	.00	19(	19)	.00	$	39476.78	19(	19)	18.65
5	$	8645.82	4(	4)	18.36	$	.00	4(	4)	.00	$	8645.82	4(	4)	18.36
7	$	838057.78	56(	56)	16.67	$	.00	56(	56)	.00	$	838057.78	56(	56)	16.67
10	$	878048.82	75(	75)	16.84	$	.00	75(	75)	.00	$	878048.82	75(	75)	16.84
TOTAL		5907267.04	1305(	892)	31.92		.00	1305(	892)	.00		5907267.04	1305(	892)	31.92

FOR ZONE → 2 — STORM J SCENARIO 1

USE		TOTAL DAMAGE	NUMBER PARCELS		AVG PERCENT		WATER DAMAGE	NUMBER PARCELS		AVG PERCENT		WIND DAMAGE	NUMBER PARCELS		AVG PERCEN
1	$	5742346.45	1662(	1095)	32.86	$	.00	1662(	1095)	.00	$	5742346.45	1662(	1095)	32.86
2	$	5037.06	1(	1)	25.06	$	.00	1(	1)	.00	$	5037.06	1(	1)	25.06
3	$	2317804.00	388(	388)	52.06	$	.00	388(	388)	.00	$	2317804.00	388(	388)	52.06
4	$	221481.08	43(	43)	25.48	$	.00	43(	43)	.00	$	221481.08	43(	43)	25.48
5	$	12257.15	5(	5)	25.48	$	.00	5(	5)	.00	$	12257.15	5(	5)	25.48
7	$	3753211.56	136(	137)	25.44	$	.00	136(	137)	.00	$	3753211.56	136(	137)	25.44
10	$	3758502.71	148(	148)	25.12	$	.00	148(	148)	.00	$	3758502.71	148(	148)	25.12
TOTAL		15810640.01	2385(	1818)	34.92		.00	2385(	1818)	.00		15810640.01	2385(	1818)	34.92

FOR ZONE → 3 — STORM J SCENARIO 1

USE		TOTAL DAMAGE	NUMBER PARCELS		AVG PERCENT		WATER DAMAGE	NUMBER PARCELS		AVG PERCENT		WIND DAMAGE	NUMBER PARCELS		AVG PERCEN
1	$	1857232.81	893(	547)	27.15	$	.00	893(	547)	.00	$	1857232.81	893(	547)	27.15
2	$	61721.07	9(	9)	20.13	$	.00	9(	9)	.00	$	61721.07	9(	9)	20.13
3	$	5431598.00	433(	433)	100.00	$	.00	433(	433)	.00	$	5431598.00	433(	433)	100.00
4	$	329689.65	45(	45)	20.20	$	.00	45(	45)	.00	$	329689.65	45(	45)	20.20
5	$	20503.00	4(	4)	20.20	$	.00	4(	4)	.00	$	20503.00	4(	4)	20.20
7	$	743895.64	47(	47)	19.81	$	.00	47(	47)	.00	$	743895.64	47(	47)	19.81
10	$	3488203.78	104(	103)	19.39	$	.00	104(	103)	.00	$	3488203.78	104(	103)	19.39
TOTAL		11932843.96	1535(	1189)	46.69		.00	1535(	1189)	.00		11932843.96	1535(	1189)	46.69

FOR ZONE → 4 — STORM J SCENARIO 1

USE		TOTAL DAMAGE	NUMBER PARCELS		AVG PERCENT		WATER DAMAGE	NUMBER PARCELS		AVG PERCENT		WIND DAMAGE	NUMBER PARCELS		AVG PERCEN
1	$	341231912.98	48679(	41404)	26.83	$	.00	48679(	41404)	.00	$	341231912.98	48679(	41404)	26.83
2	$	60782010.55	3654(	3654)	20.01	$	.00	3654(	3654)	.00	$	60782010.55	3654(	3654)	20.01
3	$	15245822.00	1207(	1207)	100.00	$	.00	1207(	1207)	.00	$	15245822.00	1207(	1207)	100.00
4	$	9147588.87	3847(	3847)	20.09	$	.00	3847(	3847)	.00	$	9147588.87	3847(	3847)	20.09
5	$	2504483.45	465(	465)	20.09	$	.00	465(	465)	.00	$	2504483.45	465(	465)	20.08
7	$	24527849.30	400(	399)	18.07	$	.00	400(	399)	.00	$	24527849.30	400(	399)	18.07
9	$	406379.51	7(	7)	17.57	$	.00	7(	7)	.00	$	406379.51	7(	7)	17.57
10	$	119728113.45	1439(	1439)	19.96	$	.00	1439(	1439)	.00	$	119728113.45	1439(	1439)	19.96
TOTAL		655897160.12	59698(	52423)	27.17		.00	59698(	52423)	.00		655897160.12	59698(	52423)	27.17

GRAND TOTAL 690705909.06 64923 28.01

ANNUALIZED LOSS: 690705909.06 WITH FREQUENCY OF STORM COEFFICIENT 1.00

LANDFALL- CARRABELLE N/5

FOR ZONE → 1 — STORM K SCENARIO 1

USE		TOTAL DAMAGE	NUMBER PARCELS		AVG PERCENT		WATER DAMAGE	NUMBER PARCELS		AVG PERCENT		WIND DAMAGE	NUMBER PARCELS		AVG PERCEN
1	$	378781.61	629(	431)	5.65	$	.00	629(	431)	.00	$	378781.61	629(	431)	5.65
3	$	56300.56	59(	59)	8.95	$	.00	59(	59)	.00	$	56300.56	59(	59)	8.95
4	$	839.08	8(	8)	3.53	$	.00	8(	8)	.00	$	839.08	8(	8)	3.53
5	$	338.88	2(	2)	3.53	$	.00	2(	2)	.00	$	338.88	2(	2)	3.53
7	$	114907.47	37(	37)	3.25	$	.00	37(	37)	.00	$	114907.47	37(	37)	3.25
10	$	75913.04	52(	52)	3.33	$	.00	52(	52)	.00	$	75913.04	52(	52)	3.33
TOTAL		627080.64	787(	589)	5.60		.00	787(	589)	.00		627080.64	787(	589)	5.60

FOR ZONE → 2 — STORM K SCENARIO 1

USE		TOTAL DAMAGE	NUMBER PARCELS		AVG PERCENT		WATER DAMAGE	NUMBER PARCELS		AVG PERCENT		WIND DAMAGE	NUMBER PARCELS		AVG PERCEN
1	$	1359569.55	1662(	1095)	7.78	$	.00	1662(	1095)	.00	$	1359569.55	1662(	1095)	7.78
2	$	1013.04	1(	1)	5.04	$	.00	1(	1)	.00	$	1013.04	1(	1)	5.04
3	$	787237.60	388(	388)	16.00	$	.00	388(	388)	.00	$	787237.60	388(	388)	16.00
4	$	42940.21	43(	43)	4.94	$	.00	43(	43)	.00	$	42940.21	43(	43)	4.94
5	$	2376.39	5(	5)	4.94	$	.00	5(	5)	.00	$	2376.39	5(	5)	4.94
7	$	720866.29	137(	136)	4.94	$	.00	137(	136)	.00	$	720866.29	137(	136)	4.94
10	$	333924.49	138(	138)	4.94	$	.00	138(	138)	.00	$	333924.49	138(	138)	4.94
TOTAL		3247927.56	2374(	1807)	8.74		.00	2374(	1807)	.00		3247927.56	2374(	1807)	8.74

FOR ZONE → 3 — STORM K SCENARIO 1

USE		TOTAL DAMAGE	NUMBER PARCELS		AVG PERCENT		WATER DAMAGE	NUMBER PARCELS		AVG PERCENT		WIND DAMAGE	NUMBER PARCELS		AVG PERCEN
1	$	4663.07	68(	48)	5.69	$	.00	68(	48)	.00	$	4663.07	68(	48)	5.69
3	$	10519.36	9(	9)	9.05	$	.00	9(	9)	.00	$	10519.36	9(	9)	9.05
7	$	12133.32	5(	4)	3.53	$	.00	5(	4)	.00	$	12133.32	5(	4)	3.53
10	$	107940.90	23(	23)	3.53	$	.00	23(	23)	.00	$	107940.90	23(	23)	3.53
TOTAL		135256.65	105(	85)	5.40		.00	105(	85)	.00		135256.65	105(	85)	5.40

FOR ZONE → 4 STORM K SCENARIO 1

USE	TOTAL DAMAGE	NUMBER PARCELS		AVG PERCENT	WATER DAMAGE	NUMBER PARCELS		AVG PERCENT	WIND DAMAGE	NUMBER PARCELS		AVG PERCENT
1 $	39921491.64	20379(	15998)	6.43	.00	20379(	15998)	.00	39921491.64	20379(	15998)	6.43
2 $	3565660.40	1019(	1019)	4.34	.00	1019(	1019)	.00	[illegible]	1019(	1019)	4.34
3 $	277806.14	224(	224)	9.68	.00	224(	224)	.00	277806.14	224(	224)	9.68
4 $	5613345.96	1103(	1103)	4.23	.00	1103(	1103)	.00	5613345.96	1103(	1103)	4.23
5 $	116561.24	38(	38)	4.00	.00	38(	38)	.00	116561.24	38(	38)	4.00
7 $	3187433.40	291(	290)	3.69	.00	291(	290)	.00	3187433.40	291(	290)	3.69
9 $	23.30	5(	5)	3.53	.00	5(	5)	.00	23.30	5(	5)	3.53
10 $	4397536.80	422(	422)	4.06	.00	422(	422)	.00	4397536.80	422(	422)	4.06
TOTAL	57079860.87	23481(	19100)	6.18	.00	23481(	19100)	.00	57079860.87	23481(	19100)	6.18
GRAND TOTAL	61336137.22	26747		6.39								

ANNUALIZED LOSS: 61336137.22 WITH FREQUENCY OF STORM COEFFICIENT 1.00

LANDFALL- CARRABELLE NW/ 3

FOR ZONE → 1 STORM N SCENARIO 1

USE	TOTAL DAMAGE	NUMBER PARCELS		AVG PERCENT	WATER DAMAGE	NUMBER PARCELS		AVG PERCENT	WIND DAMAGE	NUMBER PARCELS		AVG PERCENT
1 $	571667.61	906(	559)	6.06	.00	906(	559)	.00	571667.61	906(	559)	6.06
3 $	160405.93	122(	122)	13.75	.00	122(	122)	.00	160405.93	122(	122)	13.75
4 $	1989.85	9(	9)	3.62	.00	9(	9)	.00	1989.85	9(	9)	3.62
5 $	338.98	2(	2)	3.53	.00	2(	2)	.00	338.98	2(	2)	3.53
7 $	145727.67	49(	49)	4.01	.00	49(	49)	.00	145727.67	49(	49)	4.01
10 $	98004.80	59(	59)	3.82	.00	59(	59)	.00	98004.80	59(	59)	3.82
TOTAL	978134.75	1147(	800)	6.33	.00	1147(	800)	.00	978134.75	1147(	800)	6.33

FOR ZONE → 2 STORM N SCENARIO 1

USE	TOTAL DAMAGE	NUMBER PARCELS		AVG PERCENT	WATER DAMAGE	NUMBER PARCELS		AVG PERCENT	WIND DAMAGE	NUMBER PARCELS		AVG PERCENT
7 $	7480.44	1(	1)	4.31	.00	1(	1)	.00	7480.44	1(	1)	4.31
10 $	434447.01	10(	9)	4.31	.00	10(	9)	.00	434447.01	10(	9)	4.31
TOTAL	441927.44	11(	11)	4.31	.00	11(	11)	.00	441927.44	11(	11)	4.31

FOR ZONE → 3 STORM N SCENARIO 1

USE	TOTAL DAMAGE	NUMBER PARCELS		AVG PERCENT	WATER DAMAGE	NUMBER PARCELS		AVG PERCENT	WIND DAMAGE	NUMBER PARCELS		AVG PERCENT
1 $	48127.75	129(	90)	6.23	.00	129(	90)	.00	48127.75	129(	90)	6.23
3 $	44715.15	31(	31)	11.39	.00	31(	31)	.00	44715.15	31(	31)	11.39
4 $	1495.57	2(	2)	4.31	.00	2(	2)	.00	1495.57	2(	2)	4.31
7 $	33587.63	17(	17)	4.08	.00	17(	17)	.00	33587.63	17(	17)	4.08
10 $	148424.35	45(	44)	3.91	.00	45(	44)	.00	148424.35	45(	44)	3.91
TOTAL	276350.45	224(	185)	6.30	.00	224(	185)	.00	276350.45	224(	185)	6.30
GRAND TOTAL	1755373.05	1382		6.31								

ANNUALIZED LOSS: 1755373.05 WITH FREQUENCY OF STORM COEFFICIENT 1.00

LANDFALL - APALACHICOLA NW/ 3

FOR ZONE 0 STORM P SCENARIO 1

USE	TOTAL DAMAGE	NUMBER PARCELS		AVG PERCENT	WATER DAMAGE	NUMBER PARCELS		AVG PERCENT	WIND DAMAGE	NUMBER PARCELS		AVG PERCENT
1 $	145136.62	802(	444)	2.72	.00	802(	444)	.00	145136.62	802(	444)	2.72
3 $	26024.31	186(	186)	1.00	.00	186(	186)	.00	26024.31	186(	186)	1.00
4 $	97.96	2(	2)	1.58	.00	2(	2)	.00	97.96	2(	2)	1.58
7 $	41885.33	18(	18)	1.58	.00	18(	18)	.00	41885.33	18(	18)	1.58
10 $	27763.89	31(	31)	1.59	.00	31(	31)	.00	27763.89	31(	31)	1.58
TOTAL	240908.10	1039(	681)	2.36	.00	1039(	681)	.00	240908.10	1039(	681)	2.36

FOR ZONE → 1 STORM P SCENARIO 1

USE	TOTAL DAMAGE	NUMBER PARCELS		AVG PERCENT	WATER DAMAGE	NUMBER PARCELS		AVG PERCENT	WIND DAMAGE	NUMBER PARCELS		AVG PERCENT
1 $	171247.58	1006(	593)	1.69	.00	1006(	593)	.00	171247.58	1006(	593)	1.69
2 $	42.75	1(	1)	.95	.00	1(	1)	.00	42.75	1(	1)	.95
3 $	6559.19	144(	144)	.39	.00	144(	144)	.00	6559.19	144(	144)	.39
4 $	1676.57	19(	19)	.81	.00	19(	19)	.00	1676.57	19(	19)	.81
5 $	370.04	4(	4)	.81	.00	4(	4)	.00	370.04	4(	4)	.81
7 $	38618.90	56(	56)	.81	.00	56(	56)	.00	38618.90	56(	56)	.81
10 $	42794.45	75(	74)	.80	.00	75(	74)	.00	42794.45	75(	74)	.80
TOTAL	261309.47	1305(	892)	1.44	.00	1305(	892)	.00	261309.47	1305(	892)	1.44

FOR ZONE → 2 STORM P SCENARIO 1

USE	TOTAL DAMAGE	NUMBER PARCELS		AVG PERCENT	WATER DAMAGE	NUMBER PARCELS		AVG PERCENT	WIND DAMAGE	NUMBER PARCELS		AVG PERCENT
1 $	322203.79	860(	651)	2.63	.00	860(	651)	.00	322203.79	860(	651)	2.63
2 $	337.68	1(	1)	1.68	.00	1(	1)	.00	337.68	1(	1)	1.68
3 $	21600.53	202(	202)	.94	.00	202(	202)	.00	21600.53	202(	202)	.94
4 $	13635.95	41(	41)	1.58	.00	41(	41)	.00	13635.95	41(	41)	1.58
5 $	760.06	5(	5)	1.58	.00	5(	5)	.00	760.06	5(	5)	1.58
7 $	186955.87	120(	119)	1.53	.00	120(	119)	.00	186955.87	120(	119)	1.53
10 $	142874.35	117(	117)	1.37	.00	117(	117)	.00	142874.35	117(	117)	1.37
TOTAL	688368.24	1346(	1137)	2.13	.00	1346(	1137)	.00	688368.24	1346(	1137)	2.13

FOR ZONE → 3 STORM P SCENARIO 1

USE		TOTAL DAMAGE	NUMBER PARCELS		AVG PERCENT		WATER DAMAGE	NUMBER PARCELS		AVG PERCENT		WIND DAMAGE	NUMBER PARCELS		AVG PERCEN
1	$	119003.73	893(	547)	1.75	$	.00	893(	547)	.00	$	119003.73	893(	547)	1.75
2	$	2917.17	9(	9)	.95	$	.00	9(	9)	.00	$	2917.17	9(	9)	.95
3	$	22731.35	433(	433)	.42	$	.00	433(	433)	.00	$	22731.35	433(	433)	.42
4	$	13873.08	45(	45)	.85	$	.00	45(	45)	.00	$	13873.08	45(	45)	.35
5	$	862.75	4(	4)	.85	$	.00	4(	4)	.00	$	862.75	4(	4)	.85
7	$	31525.45	47(	47)	.84	$	.00	47(	47)	.00	$	31525.45	47(	47)	.84
10	$	148763.89	104(	103)	.83	$	.00	104(	103)	.00	$	148763.89	104(	103)	.83
TOTAL		339677.41	1535(	1189)	1.25		.00	1535(	1189)	.00		339677.41	1535(	1189)	1.25

FOR ZONE → 4 STORM P SCENARIO 1

USE		TOTAL DAMAGE	NUMBER PARCELS		AVG PERCENT		WATER DAMAGE	NUMBER PARCELS		AVG PERCENT		WIND DAMAGE	NUMBER PARCELS		AVG PERCEN
1	$	24452105.06	52756(	44488)	1.87	$	.00	52756(	44488)	.00	$	24452105.06	52756(	44488)	1.37
2	$	3120031.70	3672(	3672)	1.02	$	.00	3672(	3672)	.00	$	3120031.70	3672(	3672)	1.02
3	$	100587.52	1475(	1475)	.54	$	.00	1475(	1475)	.00	$	100587.52	1475(	1475)	.54
4	$	4209987.32	3914(	3914)	.91	$	.00	3914(	3914)	.00	$	4209987.32	3914(	3914)	.91
5	$	110011.54	474(	474)	.92	$	.00	474(	474)	.00	$	110011.54	474(	474)	.92
7	$	2539464.00	1046(	1045)	1.11	$	.00	1046(	1045)	.00	$	2539464.00	1046(	1045)	1.11
9	$	17168.88	7(	7)	.87	$	.00	7(	7)	.00	$	17168.88	7(	7)	.87
10	$	5230968.73	1687(	1687)	.96	$	.00	1687(	1687)	.00	$	5230968.73	1687(	1687)	.95
TOTAL		39780324.74	65031(	56763)	1.69		.00	65031(	56763)	.00		39780324.74	65031(	56763)	1.69

GRAND TOTAL 41362093.70 70256 1.73

ANNUALIZED LOSS: 41362093.70 WITH FREQUENCY OF STORM COEFFICIENT 1.00

LANDFALL - APALACHICOLA NE/I

FOR ZONE 0 STORM Q SCENARIO 1

USE		TOTAL DAMAGE	NUMBER PARCELS		AVG PERCENT		WATER DAMAGE	NUMBER PARCELS		AVG PERCENT		WIND DAMAGE	NUMBER PARCELS		AVG PERCEN
1	$	321938.14	580(	412)	5.42	$	.00	580(	412)	.00	$	321938.14	580(	412)	5.42
3	$	53156.83	61(	61)	3.15	$	.00	61(	61)	.00	$	53156.83	61(	61)	3.15
4	$	796.30	8(	8)	3.35	$	.00	8(	8)	.00	$	796.30	8(	8)	3.35
5	$	321.60	2(	2)	3.34	$	.00	2(	2)	.00	$	321.60	2(	2)	3.35
7	$	56848.16	20(	20)	3.35	$	.00	20(	20)	.00	$	56848.16	20(	20)	3.35
10	$	129529.49	51(	51)	3.35	$	.00	51(	51)	.00	$	129529.49	51(	51)	3.35
TOTAL		562590.51	722(	554)	5.42		.00	722(	554)	.00		562590.51	722(	554)	5.42

FOR ZONE → 1 STORM Q SCENARIO 1

USE		TOTAL DAMAGE	NUMBER PARCELS		AVG PERCENT		WATER DAMAGE	NUMBER PARCELS		AVG PERCENT		WIND DAMAGE	NUMBER PARCELS		AVG PERCEN
1	$	406423.89	477(	215)	9.57	$	.00	477(	215)	.00	$	406423.89	477(	215)	9.57
2	$	315.00	1(	1)	7.00	$	.00	1(	1)	.00	$	315.00	1(	1)	7.00
3	$	323067.71	92(	92)	28.67	$	.00	92(	92)	.00	$	323067.71	92(	92)	28.67
4	$	12143.31	11(	11)	6.90	$	.00	11(	11)	.00	$	12143.31	11(	11)	6.90
5	$	2411.55	2(	2)	6.90	$	.00	2(	2)	.00	$	2411.55	2(	2)	6.90
7	$	182175.25	29(	29)	6.13	$	.00	29(	29)	.00	$	182175.25	29(	29)	6.13
10	$	194988.44	39(	38)	5.78	$	.00	39(	38)	.00	$	194988.44	39(	38)	5.78
TOTAL		1121525.15	651(	389)	11.83		.00	651(	389)	.00		1121525.15	651(	389)	11.83

FOR ZONE → 2 STORM Q SCENARIO 1

USE		TOTAL DAMAGE	NUMBER PARCELS		AVG PERCENT		WATER DAMAGE	NUMBER PARCELS		AVG PERCENT		WIND DAMAGE	NUMBER PARCELS		AVG PERCEN
1	$	1862854.93	1662(	1095)	10.66	$	.00	1662(	1095)	.00	$	1862854.93	1662(	1095)	10.66
2	$	1407.00	1(	1)	7.00	$	.00	1(	1)	.00	$	1407.00	1(	1)	7.00
3	$	1493783.35	388(	388)	30.36	$	.00	388(	388)	.00	$	1493783.35	388(	388)	30.36
4	$	59977.22	43(	43)	6.90	$	.00	43(	43)	.00	$	59977.22	43(	43)	6.90
5	$	3319.25	5(	5)	6.90	$	.00	5(	5)	.00	$	3319.25	5(	5)	6.90
7	$	1013681.57	138(	137)	6.88	$	.00	138(	137)	.00	$	1013681.57	138(	137)	6.88
10	$	1016030.63	148(	148)	6.82	$	.00	148(	148)	.00	$	1016030.63	148(	148)	6.82
TOTAL		5451053.93	2385(	1818)	13.33		.00	2385(	1818)	.00		5451053.93	2385(	1818)	13.33

FOR ZONE → 3 STORM Q SCENARIO 1

USE		TOTAL DAMAGE	NUMBER PARCELS		AVG PERCENT		WATER DAMAGE	NUMBER PARCELS		AVG PERCENT		WIND DAMAGE	NUMBER PARCELS		AVG PERCEN
1	$	712643.49	825(	495)	10.66	$	.00	825(	495)	.00	$	712643.49	825(	499)	10.66
2	$	21494.90	9(	9)	7.00	$	.00	9(	9)	.00	$	21494.90	9(	9)	7.00
3	$	1613743.90	424(	424)	30.36	$	.00	424(	424)	.00	$	1613743.90	424(	424)	30.36
4	$	112616.76	45(	45)	6.90	$	.00	45(	45)	.00	$	112616.76	45(	45)	6.90
5	$	7003.50	4(	4)	6.90	$	.00	4(	4)	.00	$	7003.50	4(	4)	6.90
7	$	234706.95	42(	42)	6.90	$	.00	42(	42)	.00	$	234706.95	42(	42)	6.90
10	$	1018963.50	81(	80)	6.95	$	.00	81(	80)	.00	$	1018963.50	81(	80)	6.95
TOTAL		3721173.01	1430(	1104)	16.03		.00	1430(	1104)	.00		3721173.01	1430(	1104)	16.03

FOR ZONE → 4 STORM 0 SCENARIO 1

USE		TOTAL DAMAGE	NUMBER PARCELS	AVG PERCENT		WATER DAMAGE	NUMBER PARCELS	AVG PERCENT		WIND DAMAGE	NUMBER PARCELS	AVG PERCENT
1	$	138197343.08	52756(44488)	10.35	$	.00	52756(44488)	.00	$	138197343.08	52756(44488)	10.36
2	$	21222343.92	3672(3672)	6.94	$	.00	3672(3672)	.00	$	21222343.92	3672(3672)	6.94
3	$	5369417.62	1475(1475)	29.65	$	.00	1475(1475)	.00	$	5369417.62	1475(1475)	29.65
4	$	31331577.48	3914(3914)	5.85	$	.00	3914(3914)	.00	$	31331577.48	3914(3914)	5.85
5	$	868090.56	474(474)	5.85	$	.00	474(474)	.00	$	868090.56	474(474)	5.85
7	$	14873118.43	1046(1045)	6.13	$	.00	1046(1045)	.00	$	14873118.43	1046(1045)	6.13
9	$	138812.12	7(7)	5.93	$	.00	7(7)	.00	$	138812.12	7(7)	5.93
10	$	40987180.95	1687(1687)	6.69	$	.00	1687(1687)	.00	$	40987180.95	1687(1687)	6.69
TOTAL		252987884.16	65031(56763)	10.18		.00	65031(56763)	.00		252987884.16	65031(56763)	10.18

GRAND TOTAL 264231836.58 70219 10.37

ANNUALIZED LOSS: 264231836.58 WITH FREQUENCY OF STORM COEFFICIENT 1.00

LANDFALL- SAN BLAS NE/4

FOR ZONE → 1 STORM S SCENARIO 1

USE		TOTAL DAMAGE	NUMBER PARCELS	AVG PERCENT		WATER DAMAGE	NUMBER PARCELS	AVG PERCENT		WIND DAMAGE	NUMBER PARCELS	AVG PERCENT
1	$	670520.85	1006(593)	5.14	$	.00	1006(593)	.00	$	670520.85	1006(593)	5.14
2	$	198.45	1(1)	4.41	$	.00	1(1)	.00	$	198.45	1(1)	4.41
3	$	185096.67	144(144)	11.00	$	.00	144(144)	.00	$	185096.67	144(144)	11.00
4	$	8424.25	19(19)	3.98	$	.00	19(19)	.00	$	8424.25	19(19)	3.98
5	$	1845.23	4(4)	3.92	$	.00	4(4)	.00	$	1845.23	4(4)	3.92
7	$	186224.78	56(56)	3.96	$	.00	56(56)	.00	$	186224.78	56(56)	3.96
10	$	213397.91	75(75)	3.86	$	.00	75(75)	.00	$	213397.91	75(75)	3.86
TOTAL		1215708.13	1305(892)	6.41		.00	1305(892)	.00		1215708.13	1305(892)	6.41

FOR ZONE → 2 STORM S SCENARIO 1

USE		TOTAL DAMAGE	NUMBER PARCELS	AVG PERCENT		WATER DAMAGE	NUMBER PARCELS	AVG PERCENT		WIND DAMAGE	NUMBER PARCELS	AVG PERCENT
7	$	7480.44	1(1)	4.31	$	.00	1(1)	.00	$	7480.44	1(1)	4.31
10	$	434447.01	10(9)	4.31	$	.00	10(9)	.00	$	434447.01	10(9)	4.31
TOTAL		441927.44	11(11)	4.31		.00	11(11)	.00		441927.44	11(11)	4.31

FOR ZONE → 3 STORM S SCENARIO 1

USE		TOTAL DAMAGE	NUMBER PARCELS	AVG PERCENT		WATER DAMAGE	NUMBER PARCELS	AVG PERCENT		WIND DAMAGE	NUMBER PARCELS	AVG PERCENT
1	$	461262.98	893(547)	6.74	$	.00	893(547)	.00	$	461262.98	893(547)	6.74
2	$	13541.79	9(9)	4.41	$	.00	9(9)	.00	$	13541.79	9(9)	4.41
3	$	666966.57	433(433)	12.28	$	.00	433(433)	.00	$	666966.57	433(433)	12.28
4	$	70344.67	45(45)	4.31	$	.00	45(45)	.00	$	70344.67	45(45)	4.31
5	$	4374.65	4(4)	4.31	$	.00	4(4)	.00	$	4374.65	4(4)	4.31
7	$	158740.12	47(47)	4.23	$	.00	47(47)	.00	$	158740.12	47(47)	4.23
10	$	744423.90	104(103)	4.14	$	.00	104(103)	.00	$	744423.90	104(103)	4.14
TOTAL		2119654.68	1535(1189)	7.96		.00	1535(1189)	.00		2119654.68	1535(1189)	7.96

FOR ZONE → 4 STORM S SCENARIO 1

USE		TOTAL DAMAGE	NUMBER PARCELS	AVG PERCENT		WATER DAMAGE	NUMBER PARCELS	AVG PERCENT		WIND DAMAGE	NUMBER PARCELS	AVG PERCENT
1	$	36148372.47	23451(19164)	6.48	$	.00	23451(19164)	.00	$	36148372.47	23451(19164)	6.48
2	$	7043491.23	1719(1719)	4.37	$	.00	1719(1719)	.00	$	7043491.23	1719(1719)	4.37
3	$	661329.09	480(480)	11.11	$	.00	480(480)	.00	$	661329.09	480(480)	11.11
4	$	10140789.46	1827(1827)	4.26	$	.00	1827(1827)	.00	$	10140789.46	1827(1827)	4.26
5	$	257239.47	231(231)	4.26	$	.00	231(231)	.00	$	257239.47	231(231)	4.26
7	$	2859644.97	282(282)	3.67	$	.00	282(282)	.00	$	2859644.97	282(282)	3.67
9	$	23.30	5(5)	3.53	$	.00	5(5)	.00	$	23.30	5(5)	3.53
10	$	15107333.37	721(720)	4.17	$	.00	721(720)	.00	$	15107333.37	721(720)	4.17
TOTAL		72218223.36	28716(24429)	6.19		.00	28716(24429)	.00		72218223.36	28716(24429)	6.19

GRAND TOTAL 75995515.38 31567 6.29

ANNUALIZED LOSS: 75995515.38 WITH FREQUENCY OF STORM COEFFICIENT 1.00

LANDFALL- MEXICO BEACH NE/3

LIBERTY COUNTY

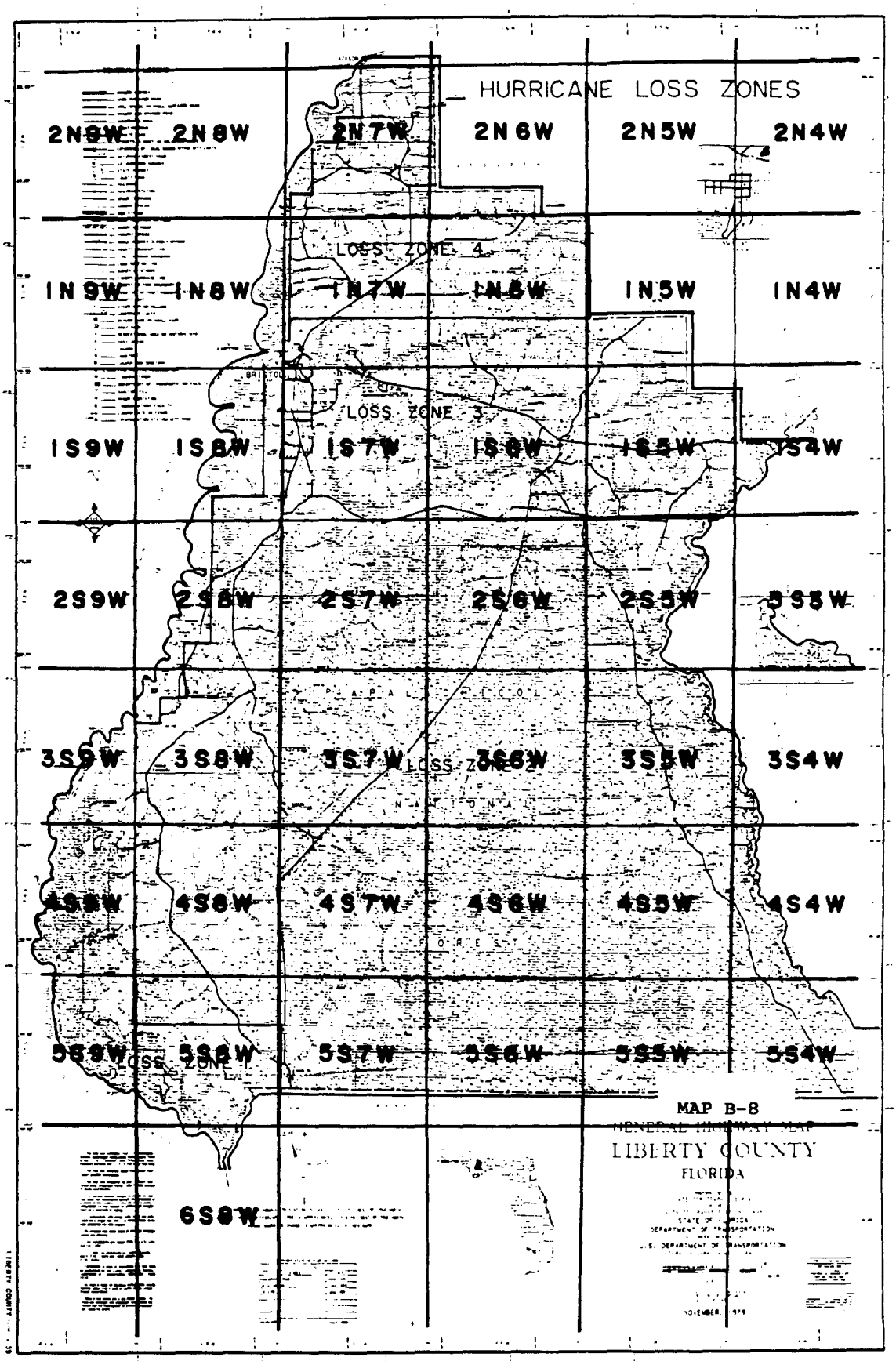

SECTION / TOWNSHIP / RANGE

TABLE B-8 LIBERTY COUNTY

FOR ZONE → 1 — STORM A SCENARIO

USE		TOTAL DAMAGE	NUMBER PARCELS		AVG PERCENT		WATER DAMAGE	NUMBER PARCELS		AVG PERCENT		WIND DAMAGE	NUMBER PARCELS		AVG PERCENT
7	$	2709.28	29(	29)	.73	$	.00	29(	29)	.00	$	2709.28	29(	29)	.73
10	$	1166.90	2(	2)	.73	$	.00	2(	2)	.00	$	1166.90	2(	2)	.73
TOTAL		3876.18	31(	31)	.73		.00	31(	31)	.00		3876.18	31(	31)	.73

FOR ZONE → 2 — STORM A SCENARIO

USE		TOTAL DAMAGE	NUMBER PARCELS		AVG PERCENT		WATER DAMAGE	NUMBER PARCELS		AVG PERCENT		WIND DAMAGE	NUMBER PARCELS		AVG PERCENT
1	$	.00	1(	0)	1.76	$	.00	1(	0)	.00	$	.00	1(	0)	1.76
7	$	9460.30	39(	39)	.91	$	.00	39(	39)	.00	$	9460.30	39(	39)	.91
10	$	10951.09	23(	22)	1.16	$	.00	23(	22)	.00	$	10951.09	23(	22)	1.16
TOTAL		20411.39	63(	62)	1.01		.00	63(	62)	.00		20411.39	63(	62)	1.01

FOR ZONE → 3 — STORM A SCENARIO

USE		TOTAL DAMAGE	NUMBER PARCELS		AVG PERCENT		WATER DAMAGE	NUMBER PARCELS		AVG PERCENT		WIND DAMAGE	NUMBER PARCELS		AVG PERCENT
1	$	110490.93	695(	309)	1.62	$	.00	695(	309)	.00	$	110490.93	695(	309)	1.62
2	$	6226.12	34(	34)	.84	$	.00	34(	34)	.00	$	6226.12	34(	34)	.84
3	$	1404.97	50(	50)	.34	$	.00	50(	50)	.00	$	1404.97	50(	50)	.34
4	$	7907.20	62(	62)	.79	$	.00	62(	62)	.00	$	7907.20	62(	62)	.79
5	$	892.14	8(	8)	.74	$	.00	8(	8)	.00	$	892.14	8(	8)	.74
6	$	213.90	3(	3)	.74	$	.00	3(	3)	.00	$	213.90	3(	3)	.74
7	$	54067.56	326(	325)	.74	$	.00	326(	325)	.00	$	54067.56	326(	325)	.74
9	$	9275.31	1(	1)	.74	$	.00	1(	1)	.00	$	9275.31	1(	1)	.74
10	$	52739.71	73(	73)	.78	$	.00	73(	73)	.00	$	52739.71	73(	73)	.78
TOTAL		243217.84	1252(	866)	1.21		.00	1252(	866)	.00		243217.84	1252(	866)	1.21

FOR ZONE → 4 — STORM A SCENARIO

USE		TOTAL DAMAGE	NUMBER PARCELS		AVG PERCENT		WATER DAMAGE	NUMBER PARCELS		AVG PERCENT		WIND DAMAGE	NUMBER PARCELS		AVG PERCENT
1	$	250.25	37(	4)	1.37	$	.00	37(	4)	.00	$	250.25	37(	4)	1.37
3	$	54.60	1(	1)	.30	$	.00	1(	1)	.00	$	54.60	1(	1)	.30
6	$	.99	1(	1)	.74	$	.00	1(	1)	.00	$	.99	1(	1)	.74
7	$	28853.67	137(	136)	.72	$	.00	137(	136)	.00	$	28853.67	137(	136)	.72
10	$	1854.35	7(	7)	.71	$	.00	7(	7)	.00	$	1854.35	7(	7)	.71
TOTAL		31013.86	183(	150)	.80		.00	183(	150)	.00		31013.86	183(	150)	.80

GRAND TOTAL 299916.46 1529 1.15

ANNUALIZED LOSS: 299916.46 WITH FREQUENCY OF STORM COEFFICIENT 1.00

FOR ZONE → 1 — STORM C SCENARIO

USE		TOTAL DAMAGE	NUMBER PARCELS		AVG PERCENT		WATER DAMAGE	NUMBER PARCELS		AVG PERCENT		WIND DAMAGE	NUMBER PARCELS		AVG PERCENT
7	$	12301.91	29(	29)	3.39	$	.00	29(	29)	.00	$	12301.91	29(	29)	3.39
10	$	5334.40	2(	2)	3.20	$	.00	2(	2)	.00	$	5334.40	2(	2)	3.20
TOTAL		17636.31	31(	31)	3.30		.00	31(	31)	.00		17636.31	31(	31)	3.30

FOR ZONE → 3 — STORM C SCENARIO

USE		TOTAL DAMAGE	NUMBER PARCELS		AVG PERCENT		WATER DAMAGE	NUMBER PARCELS		AVG PERCENT		WIND DAMAGE	NUMBER PARCELS		AVG PERCENT
1	$	374288.02	695(	309)	5.42	$	.00	695(	309)	.00	$	374288.02	695(	309)	5.42
2	$	25571.57	34(	34)	3.45	$	.00	34(	34)	.00	$	25571.57	34(	34)	3.45
3	$	33677.84	50(	50)	8.15	$	.00	50(	50)	.00	$	33677.84	50(	50)	8.15
4	$	35335.63	60(	60)	3.35	$	.00	60(	60)	.00	$	35335.63	60(	60)	3.35
5	$	4038.76	8(	8)	3.35	$	.00	8(	8)	.00	$	4038.76	8(	8)	3.35
6	$	968.32	3(	3)	3.35	$	.00	3(	3)	.00	$	968.32	3(	3)	3.35
7	$	244642.46	325(	324)	3.35	$	.00	325(	324)	.00	$	244642.46	325(	324)	3.35
9	$	41989.57	1(	1)	3.35	$	.00	1(	1)	.00	$	41989.57	1(	1)	3.35
10	$	238654.74	71(	71)	3.35	$	.00	71(	71)	.00	$	238654.74	71(	71)	3.35
TOTAL		999166.91	1247(	861)	4.70		.00	1247(	861)	.00		999166.91	1247(	861)	4.70

FOR ZONE → 4 — STORM C SCENARIO

USE		TOTAL DAMAGE	NUMBER PARCELS		AVG PERCENT		WATER DAMAGE	NUMBER PARCELS		AVG PERCENT		WIND DAMAGE	NUMBER PARCELS		AVG PERCENT
1	$	845.48	37(	4)	5.26	$	.00	37(	4)	.00	$	845.48	37(	4)	5.26
3	$	1292.20	1(	1)	7.10	$	.00	1(	1)	.00	$	1292.20	1(	1)	7.10
6	$	4.49	1(	1)	3.35	$	.00	1(	1)	.00	$	4.49	1(	1)	3.35
7	$	130968.03	137(	136)	3.27	$	.00	137(	136)	.00	$	130968.03	137(	136)	3.27
10	$	8473.07	7(	7)	3.22	$	.00	7(	7)	.00	$	8473.07	7(	7)	3.22
TOTAL		141583.26	183(	150)	3.69		.00	183(	150)	.00		141583.26	183(	150)	3.69

GRAND TOTAL 1163787.21 1461 4.54

ANNUALIZED LOSS: 1163787.21 WITH FREQUENCY OF STORM COEFFICIENT 1.00

FOR ZONE → 1 — STORM D SCENARIO 1

USE		TOTAL DAMAGE	NUMBER PARCELS	AVG PERCENT		WATER DAMAGE	NUMBER PARCELS	AVG PERCENT		WIND DAMAGE	NUMBER PARCELS	AVG PERCEN
1	$	24431.65	103(32)	4.49	$	.00	103(32)	.00	$	20651.65	103(32)	4.94
2	$	4682.48	24(24)	2.74	$	.00	24(24)	.00	$	4682.48	24(24)	2.74
3	$	7604.73	32(32)	4.56	$	.00	32(32)	.00	$	7604.73	32(32)	4.56
4	$	9820.64	10(10)	3.20	$	.00	10(10)	.00	$	9820.64	10(10)	3.20
7	$	34991.84	96(96)	2.61	$	.00	96(96)	.00	$	34991.84	96(96)	2.61
10	$	42683.43	36(36)	2.67	$	.00	36(36)	.00	$	42683.43	36(36)	2.67
TOTAL		120434.77	301(230)	3.50		.00	301(230)	.00		120434.77	301(230)	3.50

FOR ZONE → 2 — STORM D SCENARIO 1

USE		TOTAL DAMAGE	NUMBER PARCELS	AVG PERCENT		WATER DAMAGE	NUMBER PARCELS	AVG PERCENT		WIND DAMAGE	NUMBER PARCELS	AVG PERCEN
1	$	48036.28	257(79)	4.24	$	.00	257(79)	.00	$	48036.28	257(79)	4.24
2	$	11063.56	64(64)	2.55	$	.00	64(64)	.00	$	11063.56	64(64)	2.55
3	$	6454.55	38(38)	3.37	$	.00	38(38)	.00	$	6454.55	38(38)	3.37
4	$	1019.42	4(4)	2.61	$	.00	4(4)	.00	$	1019.42	4(4)	2.61
5	$	105.06	3(3)	2.69	$	.00	3(3)	.00	$	105.06	3(3)	2.69
7	$	204813.32	235(234)	3.13	$	.00	235(234)	.00	$	204813.32	235(234)	3.13
10	$	248302.96	156(156)	2.65	$	.00	156(156)	.00	$	248302.96	156(156)	2.65
TOTAL		519795.14	757(579)	3.37		.00	757(579)	.00		519795.14	757(579)	3.37

FOR ZONE → 3 — STORM D SCENARIO 1

USE		TOTAL DAMAGE	NUMBER PARCELS	AVG PERCENT		WATER DAMAGE	NUMBER PARCELS	AVG PERCENT		WIND DAMAGE	NUMBER PARCELS	AVG PERCEN
1	$	1952.81	9(2)	5.54	$	.00	9(2)	.00	$	1952.81	9(2)	5.54
3	$	911.89	3(3)	5.82	$	.00	3(3)	.00	$	911.89	3(3)	5.82
4	$	231.57	3(3)	3.53	$	.00	3(3)	.00	$	231.57	3(3)	3.53
7	$	86843.72	82(81)	3.51	$	.00	82(81)	.00	$	86843.72	82(81)	3.51
10	$	22954.76	16(16)	2.88	$	.00	16(16)	.00	$	22954.76	16(16)	2.88
TOTAL		112894.74	113(106)	3.64		.00	113(106)	.00		112894.74	113(106)	3.64

GRAND TOTAL 759851.28 1171 3.43

ANNUALIZED LOSS: 759851.28 WITH FREQUENCY OF STORM COEFFICIENT 1.00

FOR ZONE → 0 — STORM E SCENARIO 1

USE		TOTAL DAMAGE	NUMBER PARCELS	AVG PERCENT		WATER DAMAGE	NUMBER PARCELS	AVG PERCENT		WIND DAMAGE	NUMBER PARCELS	AVG PERCEN
7	$	537.54	1(1)	2.27	$	.00	1(1)	.00	$	537.54	1(1)	2.27
TOTAL		537.54	1(1)	2.27		.00	1(1)	.00		537.54	1(1)	2.27

FOR ZONE → 2 — STORM E SCENARIO 1

USE		TOTAL DAMAGE	NUMBER PARCELS	AVG PERCENT		WATER DAMAGE	NUMBER PARCELS	AVG PERCENT		WIND DAMAGE	NUMBER PARCELS	AVG PERCEN
1	$	1521.16	14(5)	4.21	$	.00	14(5)	.00	$	1521.16	14(5)	4.21
7	$	106846.63	121(120)	2.74	$	.00	121(120)	.00	$	106846.63	121(120)	2.74
10	$	33707.03	25(25)	2.81	$	.00	25(25)	.00	$	33707.03	25(25)	2.81
TOTAL		142074.81	160(151)	2.89		.00	160(151)	.00		142074.81	160(151)	2.89

FOR ZONE → 3 — STORM E SCENARIO 1

USE		TOTAL DAMAGE	NUMBER PARCELS	AVG PERCENT		WATER DAMAGE	NUMBER PARCELS	AVG PERCENT		WIND DAMAGE	NUMBER PARCELS	AVG PERCEN
1	$	8033.02	166(21)	3.85	$	.00	166(21)	.00	$	8033.02	166(21)	3.85
2	$	35.55	1(1)	2.37	$	.00	1(1)	.00	$	35.55	1(1)	2.37
3	$	173.38	1(1)	2.88	$	.00	1(1)	.00	$	173.38	1(1)	2.88
4	$	6147.16	20(20)	2.27	$	.00	20(20)	.00	$	6147.16	20(20)	2.27
5	$	1514.77	1(1)	2.27	$	.00	1(1)	.00	$	1514.77	1(1)	2.27
7	$	100767.99	178(177)	2.27	$	.00	178(177)	.00	$	100767.99	178(177)	2.27
10	$	12541.16	25(25)	2.27	$	.00	25(25)	.00	$	12541.16	25(25)	2.27
TOTAL		129213.03	392(247)	2.94		.00	392(247)	.00		129213.03	392(247)	2.94

FOR ZONE → 4 — STORM E SCENARIO 1

USE		TOTAL DAMAGE	NUMBER PARCELS	AVG PERCENT		WATER DAMAGE	NUMBER PARCELS	AVG PERCENT		WIND DAMAGE	NUMBER PARCELS	AVG PERCEN
1	$	18.75	7(1)	3.75	$	.00	7(1)	.00	$	18.75	7(1)	3.75
6	$	2.96	1(1)	2.21	$	.00	1(1)	.00	$	2.96	1(1)	2.21
7	$	21081.85	38(37)	2.21	$	.00	38(37)	.00	$	21081.85	38(37)	2.21
TOTAL		21103.56	46(40)	2.44		.00	46(40)	.00		21103.56	46(40)	2.44

GRAND TOTAL 299384.69 599 2.88

ANNUALIZED LOSS: 299384.69 WITH FREQUENCY OF STORM COEFFICIENT 1.00

FOR ZONE → 0 — STORM E SCENARIO 1

USE		TOTAL DAMAGE	NUMBER PARCELS	AVG PERCENT		WATER DAMAGE	NUMBER PARCELS	AVG PERCENT		WIND DAMAGE	NUMBER PARCELS	AVG PERCEN
7	$	865.65	3(3)	2.90	$	.00	3(3)	.00	$	865.65	3(3)	2.90
TOTAL		865.65	3(3)	2.90		.00	3(3)	.00		865.65	3(3)	2.90

FOR ZONE → 2 STORM F SCENARIO 1

USE		TOTAL DAMAGE	NUMBER PARCELS	AVG PERCENT		WATER DAMAGE	NUMBER PARCELS	AVG PERCENT		WIND DAMAGE	NUMBER PARCELS	AVG PERCENT
1	$	21565.48	65(37)	4.71	$	.00	65(37)	.00	$	21565.48	65(37)	4.71
2	$	2384.10	13(13)	3.00	$	.00	13(13)	.00	$	2384.10	13(13)	3.00
3	$	2331.50	6(6)	5.00	$	.00	6(6)	.00	$	2331.50	6(6)	5.00
4	$	452.11	2(2)	2.99	$	.00	2(2)	.00	$	452.11	2(2)	2.99
5	$	98.02	2(2)	2.99	$	.00	2(2)	.00	$	98.02	2(2)	2.99
7	$	50498.40	75(75)	2.85	$	.00	75(75)	.00	$	50498.40	75(75)	2.85
10	$	35624.12	29(28)	2.87	$	.00	29(28)	.00	$	35624.12	29(28)	2.87
TOTAL		112953.73	192(164)	3.56		.00	192(164)	.00		112953.73	192(164)	3.56

GRAND TOTAL 114026.22 195 3.55

ANNUALIZED LOSS: 114026.22 WITH FREQUENCY OF STORM COEFFICIENT 1.00

FOR ZONE → 1 STORM G SCENARIO 1

USE		TOTAL DAMAGE	NUMBER PARCELS	AVG PERCENT		WATER DAMAGE	NUMBER PARCELS	AVG PERCENT		WIND DAMAGE	NUMBER PARCELS	AVG PERCENT
1	$	11949.26	50(25)	3.15	$	.00	50(25)	.00	$	11949.26	50(25)	3.15
2	$	608.07	3(3)	1.77	$	.00	3(3)	.00	$	608.07	3(3)	1.77
3	$	402.97	5(5)	.94	$	.00	5(5)	.00	$	402.97	5(5)	.94
4	$	4480.67	10(10)	1.46	$	.00	10(10)	.00	$	4480.67	10(10)	1.46
7	$	20758.60	88(88)	1.60	$	.00	88(88)	.00	$	20758.60	88(88)	1.60
10	$	24398.24	30(30)	1.69	$	.00	30(30)	.00	$	24398.24	30(30)	1.69
TOTAL		62597.80	186(161)	2.01		.00	186(161)	.00		62597.80	186(161)	2.01

FOR ZONE → 2 STORM G SCENARIO 1

USE		TOTAL DAMAGE	NUMBER PARCELS	AVG PERCENT		WATER DAMAGE	NUMBER PARCELS	AVG PERCENT		WIND DAMAGE	NUMBER PARCELS	AVG PERCENT
1	$	36906.59	257(79)	3.08	$	.00	257(79)	.00	$	36906.59	257(79)	3.08
2	$	8064.99	64(64)	1.87	$	.00	64(64)	.00	$	8064.99	64(64)	1.87
3	$	3086.09	38(38)	1.43	$	.00	38(38)	.00	$	3086.09	38(38)	1.43
4	$	778.78	4(4)	2.05	$	.00	4(4)	.00	$	778.78	4(4)	2.05
5	$	90.63	3(3)	2.21	$	.00	3(3)	.00	$	90.63	3(3)	2.21
7	$	106114.52	235(234)	1.87	$	.00	235(234)	.00	$	106114.52	235(234)	1.87
10	$	166668.89	156(156)	1.79	$	.00	156(156)	.00	$	166668.89	156(156)	1.79
TOTAL		321800.48	757(579)	2.24		.00	757(579)	.00		321800.48	757(579)	2.24

FOR ZONE → 3 STORM G SCENARIO 1

USE		TOTAL DAMAGE	NUMBER PARCELS	AVG PERCENT		WATER DAMAGE	NUMBER PARCELS	AVG PERCENT		WIND DAMAGE	NUMBER PARCELS	AVG PERCENT
1	$	184624.67	704(311)	2.66	$	.00	704(311)	.00	$	184624.67	704(311)	2.66
2	$	12155.76	34(34)	1.64	$	.00	34(34)	.00	$	12155.76	34(34)	1.64
3	$	4129.42	53(53)	.97	$	.00	53(53)	.00	$	4129.42	53(53)	.97
4	$	16347.49	63(63)	1.54	$	.00	63(63)	.00	$	16347.49	63(63)	1.54
5	$	1856.62	8(8)	1.54	$	.00	8(8)	.00	$	1856.62	8(8)	1.54
6	$	445.14	3(3)	1.54	$	.00	3(3)	.00	$	445.14	3(3)	1.54
7	$	151454.27	407(406)	1.55	$	.00	407(406)	.00	$	151454.27	407(406)	1.55
9	$	19302.67	1(1)	1.54	$	.00	1(1)	.00	$	19302.67	1(1)	1.54
10	$	124563.85	87(87)	1.57	$	.00	87(87)	.00	$	124563.85	87(87)	1.57
TOTAL		514879.90	1360(967)	2.11		.00	1360(967)	.00		514879.90	1360(967)	2.11

FOR ZONE → 4 STORM G SCENARIO 1

USE		TOTAL DAMAGE	NUMBER PARCELS	AVG PERCENT		WATER DAMAGE	NUMBER PARCELS	AVG PERCENT		WIND DAMAGE	NUMBER PARCELS	AVG PERCENT
1	$	420.39	37(4)	2.70	$	.00	37(4)	.00	$	420.39	37(4)	2.70
3	$	182.00	1(1)	1.00	$	.00	1(1)	.00	$	182.00	1(1)	1.00
6	$	2.06	1(1)	1.54	$	.00	1(1)	.00	$	2.06	1(1)	1.54
7	$	61421.45	137(136)	1.56	$	.00	137(136)	.00	$	61421.45	137(136)	1.56
10	$	4169.89	7(7)	1.57	$	.00	7(7)	.00	$	4169.89	7(7)	1.57
TOTAL		66195.99	183(150)	1.79		.00	183(150)	.00		66195.99	183(150)	1.79

GRAND TOTAL 968757.50 2486 2.12

ANNUALIZED LOSS: 968757.50 WITH FREQUENCY OF STORM COEFFICIENT 1.00

FOR ZONE → 1 STORM H SCENARIO 1

USE		TOTAL DAMAGE	NUMBER PARCELS	AVG PERCENT		WATER DAMAGE	NUMBER PARCELS	AVG PERCENT		WIND DAMAGE	NUMBER PARCELS	AVG PERCENT
1	$	6866.96	103(32)	1.69	$	.00	103(32)	.00	$	6866.96	103(32)	1.69
2	$	1612.69	24(24)	.95	$	.00	24(24)	.00	$	1612.69	24(24)	.95
3	$	589.13	32(32)	.41	$	.00	32(32)	.00	$	589.13	32(32)	.41
4	$	2148.27	10(10)	.73	$	.00	10(10)	.00	$	2148.27	10(10)	.73
7	$	12886.27	125(125)	.79	$	.00	125(125)	.00	$	12886.27	125(125)	.79
10	$	14775.32	38(38)	.83	$	.00	38(38)	.00	$	14775.32	38(38)	.83
TOTAL		38878.63	332(261)	1.04		.00	332(261)	.00		38878.63	332(261)	1.04

FOR ZONE → 2 — STORM H SCENARIO 1

USE		TOTAL DAMAGE	NUMBER PARCELS		AVG PERCENT		WATER DAMAGE	NUMBER PARCELS		AVG PERCENT		WIND DAMAGE	NUMBER PARCELS		AVG PERCENT
1	$	19188.36	257(	79)	1.69	$	.00	257(	79)	.00	$	19188.36	257(	79)	1.69
2	$	3892.25	64(	64)	.90	$	.00	64(	64)	.00	$	3892.25	64(	64)	.90
3	$	691.45	38(	38)	.37	$	.00	38(	38)	.00	$	691.45	38(	38)	.37
4	$	332.12	4(	4)	.85	$	.00	4(	4)	.00	$	332.12	4(	4)	.85
5	$	34.40	3(	3)	.88	$	.00	3(	3)	.00	$	34.40	3(	3)	.88
7	$	50183.77	235(	234)	.90	$	.00	235(	234)	.00	$	50183.77	235(	234)	.90
10	$	83542.41	156(	156)	.95	$	.00	156(	156)	.00	$	83542.41	156(	156)	.95
TOTAL		157864.77	757(	579)	1.14		.00	757(	579)	.00		157864.77	757(	579)	1.14

FOR ZONE → 3 — STORM H SCENARIO 1

USE		TOTAL DAMAGE	NUMBER PARCELS		AVG PERCENT		WATER DAMAGE	NUMBER PARCELS		AVG PERCENT		WIND DAMAGE	NUMBER PARCELS		AVG PERCENT
1	$	111053.78	704(	311)	1.60	$	.00	704(	311)	.00	$	111053.78	704(	311)	1.60
2	$	6226.12	34(	34)	.94	$	.00	34(	34)	.00	$	6226.12	34(	34)	.94
3	$	1462.74	53(	53)	.34	$	.00	53(	53)	.00	$	1462.74	53(	53)	.34
4	$	7878.61	63(	63)	.76	$	.00	63(	63)	.00	$	7878.61	63(	63)	.76
5	$	892.14	8(	8)	.74	$	.00	8(	8)	.00	$	892.14	8(	8)	.74
6	$	213.90	3(	3)	.74	$	.00	3(	3)	.00	$	213.90	3(	3)	.74
7	$	72806.18	407(	406)	.79	$	.00	407(	406)	.00	$	72806.18	407(	406)	.79
9	$	9275.31	1(	1)	.74	$	.00	1(	1)	.00	$	9275.31	1(	1)	.74
10	$	60019.24	87(	87)	.77	$	.00	87(	87)	.00	$	60019.24	87(	87)	.77
TOTAL		269828.02	1360(	967)	1.18		.00	1360(	967)	.00		269828.02	1360(	967)	1.18

FOR ZONE → 4 — STORM H SCENARIO 1

USE		TOTAL DAMAGE	NUMBER PARCELS		AVG PERCENT		WATER DAMAGE	NUMBER PARCELS		AVG PERCENT		WIND DAMAGE	NUMBER PARCELS		AVG PERCENT
1	$	250.25	37(	4)	1.57	$	.00	37(	4)	.00	$	250.25	37(	4)	1.57
3	$	54.60	1(	1)	.39	$	.00	1(	1)	.00	$	54.60	1(	1)	.39
6	$	.99	1(	1)	.74	$	.00	1(	1)	.00	$	.99	1(	1)	.74
7	$	28853.67	137(	136)	.72	$	.00	137(	136)	.00	$	28853.67	137(	136)	.72
10	$	1854.35	7(	7)	.71	$	.00	7(	7)	.00	$	1854.35	7(	7)	.71
TOTAL		31013.86	183(	150)	.99		.00	183(	150)	.00		31013.36	183(	150)	.99

GRAND TOTAL 499143.75 2632 1.13

ANNUALIZED LOSS: 499143.75 WITH FREQUENCY OF STORM COEFFICIENT 1.00

FOR ZONE → 0 — STORM I SCENARIO 1

USE		TOTAL DAMAGE	NUMBER PARCELS		AVG PERCENT		WATER DAMAGE	NUMBER PARCELS		AVG PERCENT		WIND DAMAGE	NUMBER PARCELS		AVG PERCENT
7	$	1354.88	3(	3)	3.53	$	.00	3(	3)	.00	$	1354.88	3(	3)	3.53
TOTAL		1354.88	3(	3)	3.53		.00	3(	3)	.00		1354.88	3(	3)	3.53

FOR ZONE → 1 — STORM I SCENARIO 1

USE		TOTAL DAMAGE	NUMBER PARCELS		AVG PERCENT		WATER DAMAGE	NUMBER PARCELS		AVG PERCENT		WIND DAMAGE	NUMBER PARCELS		AVG PERCENT
1	$	21408.39	103(	32)	4.71	$	.00	103(	32)	.00	$	21408.39	103(	32)	4.71
2	$	4725.35	24(	24)	2.79	$	.00	24(	24)	.00	$	4725.35	24(	24)	2.79
3	$	7604.73	32(	32)	4.55	$	.00	32(	32)	.00	$	7604.73	32(	32)	4.56
4	$	9820.64	10(	10)	3.20	$	.00	10(	10)	.00	$	9820.64	10(	10)	3.20
7	$	52441.69	124(	123)	2.94	$	.00	124(	123)	.00	$	52441.69	124(	123)	2.94
10	$	48227.48	38(	38)	2.76	$	.00	38(	38)	.00	$	48227.48	38(	38)	2.76
TOTAL		144228.28	331(	260)	3.62		.00	331(	260)	.00		144228.28	331(	260)	3.62

FOR ZONE → 2 — STORM I SCENARIO 1

USE		TOTAL DAMAGE	NUMBER PARCELS		AVG PERCENT		WATER DAMAGE	NUMBER PARCELS		AVG PERCENT		WIND DAMAGE	NUMBER PARCELS		AVG PERCENT
1	$	58267.68	257(	79)	5.38	$	.00	257(	79)	.00	$	58267.68	257(	79)	5.38
2	$	15113.62	64(	64)	3.45	$	.00	64(	64)	.00	$	15113.62	64(	64)	3.45
3	$	13495.83	38(	38)	7.38	$	.00	38(	38)	.00	$	13495.83	38(	38)	7.38
4	$	1293.99	4(	4)	3.17	$	.00	4(	4)	.00	$	1293.99	4(	4)	3.17
9	$	108.41	3(	3)	3.05	$	.00	3(	3)	.00	$	108.41	3(	3)	3.05
7	$	236895.86	234(	233)	3.94	$	.00	234(	233)	.00	$	236895.86	234(	233)	3.94
10	$	333836.44	156(	156)	3.52	$	.00	156(	156)	.00	$	333836.44	156(	156)	3.52
TOTAL		659011.82	756(	578)	4.49		.00	756(	578)	.00		659011.82	756(	578)	4.49

FOR ZONE → 3 — STORM I SCENARIO 1

USE		TOTAL DAMAGE	NUMBER PARCELS		AVG PERCENT		WATER DAMAGE	NUMBER PARCELS		AVG PERCENT		WIND DAMAGE	NUMBER PARCELS		AVG PERCENT
1	$	376240.83	704(	311)	5.42	$	.00	704(	311)	.00	$	376240.83	704(	311)	5.42
2	$	25571.57	34(	34)	3.45	$	.00	34(	34)	.00	$	25571.57	34(	34)	3.45
3	$	34589.73	53(	53)	8.02	$	.00	53(	53)	.00	$	34589.73	53(	53)	8.02
4	$	35415.06	61(	61)	3.35	$	.00	61(	61)	.00	$	35415.06	61(	61)	3.35
5	$	4038.76	8(	8)	3.35	$	.00	8(	8)	.00	$	4038.76	8(	8)	3.35
6	$	968.32	3(	3)	3.35	$	.00	3(	3)	.00	$	968.32	3(	3)	3.35
7	$	320174.30	398(	397)	3.38	$	.00	398(	397)	.00	$	320174.30	398(	397)	3.38
9	$	41989.57	1(	1)	3.35	$	.00	1(	1)	.00	$	41989.57	1(	1)	3.35
10	$	261576.66	85(	85)	3.26	$	.00	85(	85)	.00	$	261576.66	85(	85)	3.26
TOTAL		1100564.79	1347(	954)	4.62		.00	1347(	954)	.00		1100564.79	1347(	954)	4.62

FOR ZONE → 4 STORM I SCENARIO 1

USE		TOTAL DAMAGE	NUMBER PARCELS		AVG PERCENT		WATER DAMAGE	NUMBER PARCELS		AVG PERCENT		WIND DAMAGE	NUMBER PARCELS		AVG PERCENT
1	$	818.38	33(	3)	5.24	$	.00	33(	3)	.00	$	818.38	33(	3)	5.24
3	$	1292.20	1(	1)	7.10	$	.00	1(	1)	.00	$	1292.20	1(	1)	7.10
6	$	4.49	1(	1)	3.35	$	.00	1(	1)	.00	$	4.49	1(	1)	3.35
7	$	119990.75	129(	128)	3.27	$	.00	129(	128)	.00	$	119990.75	129(	128)	3.27
10	$	8473.07	7(	7)	3.22	$	.00	7(	7)	.00	$	8473.07	7(	7)	3.22
TOTAL		130578.88	171(	141)	3.67		.00	171(	141)	.00		130578.88	171(	141)	3.67

GRAND TOTAL 2050475.60 2608 4.39

ANNUALIZED LOSS: 2050475.60 WITH FREQUENCY OF STORM COEFFICIENT 1.00

FOR ZONE → 1 STORM J SCENARIO 1

USE		TOTAL DAMAGE	NUMBER PARCELS		AVG PERCENT		WATER DAMAGE	NUMBER PARCELS		AVG PERCENT		WIND DAMAGE	NUMBER PARCELS		AVG PERCENT
1	$	55695.75	103(	32)	14.96	$	.00	103(	32)	.00	$	55695.75	103(	32)	14.96
2	$	19399.17	24(	24)	11.35	$	.00	24(	24)	.00	$	19399.17	24(	24)	11.35
3	$	92604.22	32(	32)	66.14	$	.00	32(	32)	.00	$	92604.22	32(	32)	66.14
4	$	23477.47	10(	10)	7.65	$	.00	10(	10)	.00	$	23477.47	10(	10)	7.65
7	$	156200.21	125(	125)	9.80	$	.00	125(	125)	.00	$	156200.21	125(	125)	9.80
10	$	194383.07	38(	38)	10.86	$	.00	38(	38)	.00	$	194383.07	38(	38)	10.86
TOTAL		541759.88	332(	261)	17.00		.00	332(	261)	.00		541759.88	332(	261)	17.00

FOR ZONE → 2 STORM J SCENARIO 1

USE		TOTAL DAMAGE	NUMBER PARCELS		AVG PERCENT		WATER DAMAGE	NUMBER PARCELS		AVG PERCENT		WIND DAMAGE	NUMBER PARCELS		AVG PERCENT
1	$	86383.04	187(	40)	13.68	$	.00	187(	40)	.00	$	86383.04	187(	40)	13.68
2	$	30966.84	48(	48)	9.30	$	.00	48(	48)	.00	$	30966.84	48(	48)	9.30
3	$	57100.63	30(	30)	47.41	$	.00	30(	30)	.00	$	57100.63	30(	30)	47.41
4	$	2202.00	2(	2)	9.03	$	.00	2(	2)	.00	$	2202.00	2(	2)	9.03
5	$	26.82	1(	1)	8.65	$	.00	1(	1)	.00	$	26.82	1(	1)	8.65
7	$	558788.96	192(	191)	12.03	$	.00	192(	191)	.00	$	558788.96	192(	191)	12.03
10	$	1073607.64	145(	145)	12.03	$	.00	145(	145)	.00	$	1073607.64	145(	145)	12.03
TOTAL		1809075.93	605(	458)	14.06		.00	605(	458)	.00		1809075.93	605(	458)	14.06

FOR ZONE → 3 STORM J SCENARIO 1

USE		TOTAL DAMAGE	NUMBER PARCELS		AVG PERCENT		WATER DAMAGE	NUMBER PARCELS		AVG PERCENT		WIND DAMAGE	NUMBER PARCELS		AVG PERCENT
1	$	904622.16	704(	311)	13.05	$	.00	704(	311)	.00	$	904622.16	704(	311)	13.05
2	$	64855.44	34(	34)	8.75	$	.00	34(	34)	.00	$	64855.44	34(	34)	8.75
3	$	185428.73	53(	53)	43.85	$	.00	53(	53)	.00	$	185428.73	53(	53)	43.85
4	$	92163.28	63(	63)	8.91	$	.00	63(	63)	.00	$	92163.28	63(	63)	8.91
5	$	10428.44	8(	8)	8.65	$	.00	8(	8)	.00	$	10428.44	8(	8)	8.65
6	$	2500.28	3(	3)	8.65	$	.00	3(	3)	.00	$	2500.28	3(	3)	8.65
7	$	863989.08	407(	406)	8.83	$	.00	407(	406)	.00	$	863989.08	407(	406)	8.83
9	$	108420.83	1(	1)	8.65	$	.00	1(	1)	.00	$	108420.83	1(	1)	8.65
10	$	713814.30	87(	87)	9.22	$	.00	87(	87)	.00	$	713814.30	87(	87)	9.22
TOTAL		2946222.54	1360(	967)	12.40		.00	1360(	967)	.00		2946222.54	1360(	967)	12.40

FOR ZONE → 4 STORM J SCENARIO 1

USE		TOTAL DAMAGE	NUMBER PARCELS		AVG PERCENT		WATER DAMAGE	NUMBER PARCELS		AVG PERCENT		WIND DAMAGE	NUMBER PARCELS		AVG PERCENT
1	$	4729.96	43(	6)	12.25	$	.00	43(	6)	.00	$	4729.96	43(	6)	12.25
2	$	1771.88	3(	3)	8.75	$	.00	3(	3)	.00	$	1771.88	3(	3)	8.75
3	$	13245.91	3(	3)	40.14	$	.00	3(	3)	.00	$	13245.91	3(	3)	40.14
6	$	11.59	1(	1)	8.65	$	.00	1(	1)	.00	$	11.59	1(	1)	8.65
7	$	341673.36	143(	142)	8.15	$	.00	143(	142)	.00	$	341673.36	143(	142)	8.15
10	$	31848.65	10(	10)	8.05	$	.00	10(	10)	.00	$	31848.65	10(	10)	8.05
TOTAL		393281.35	203(	166)	9.59		.00	203(	166)	.00		393281.35	203(	166)	9.59

GRAND TOTAL 5719214.34 2500 13.19

ANNUALIZED LOSS: 5719214.34 WITH FREQUENCY OF STORM COEFFICIENT 1.00

FOR ZONE → 1 STORM K SCENARIO 1

USE		TOTAL DAMAGE	NUMBER PARCELS		AVG PERCENT		WATER DAMAGE	NUMBER PARCELS		AVG PERCENT		WIND DAMAGE	NUMBER PARCELS		AVG PERCENT
1	$	12135.95	38(	20)	3.79	$	.00	38(	20)	.00	$	12135.95	38(	20)	3.79
2	$	94.09	1(	1)	2.37	$	.00	1(	1)	.00	$	94.09	1(	1)	2.37
3	$	1086.54	4(	4)	2.60	$	.00	4(	4)	.00	$	1086.54	4(	4)	2.60
4	$	6782.38	10(	10)	2.21	$	.00	10(	10)	.00	$	6782.38	10(	10)	2.21
7	$	26458.22	58(	58)	2.26	$	.00	58(	58)	.00	$	26458.22	58(	58)	2.26
10	$	4351.45	6(	6)	2.25	$	.00	6(	6)	.00	$	4351.45	6(	6)	2.25
TOTAL		50908.62	117(	99)	2.76		.00	117(	99)	.00		50908.62	117(	99)	2.76

FOR ZONE → 2 STORM K SCENARIO 1

USE		TOTAL DAMAGE	NUMBER PARCELS		AVG PERCENT		WATER DAMAGE	NUMBER PARCELS		AVG PERCENT		WIND DAMAGE	NUMBER PARCELS		AVG PERCENT
1	$	22568.64	177(	37)	3.91	$	.00	177(	37)	.00	$	22568.64	177(	37)	3.91
2	$	7738.34	44(	44)	2.41	$	.00	44(	44)	.00	$	7738.34	44(	44)	2.41
3	$	3387.23	29(	29)	3.03	$	.00	29(	29)	.00	$	3387.23	29(	29)	3.03
4	$	567.31	2(	2)	2.32	$	.00	2(	2)	.00	$	567.31	2(	2)	2.32
5	$	7.04	1(	1)	2.27	$	.00	1(	1)	.00	$	7.04	1(	1)	2.27
7	$	41726.36	91(	91)	2.33	$	.00	91(	91)	.00	$	41726.36	91(	91)	2.33
10	$	129761.54	84(	84)	2.35	$	.00	84(	84)	.00	$	129761.54	84(	84)	2.35
TOTAL		205756.46	428(	287)	3.05		.00	428(	287)	.00		205756.46	428(	287)	3.05

FOR ZONE → 3 STORM K SCENARIO 1

USE	TOTAL DAMAGE	NUMBER PARCELS	AVG PERCENT	WATER DAMAGE	NUMBER PARCELS	AVG PERCENT	WIND DAMAGE	NUMBER PARCELS	AVG PERCENT
1 $	267234.73	703(311)	3.85	$ .00	703(311)	.00	$ 267234.73	703(311)	3.85
2 $	17566.56	34(34)	2.37	$ .00	34(34)	.00	$ 17566.56	34(34)	2.37
3 $	12093.52	51(51)	2.89	$ .00	51(51)	.00	$ 12093.52	51(51)	2.89
4 $	23996.95	61(61)	2.27	$ .00	61(61)	.00	$ 23996.95	61(61)	2.27
5 $	2736.71	8(8)	2.27	$ .00	8(8)	.00	$ 2736.71	8(8)	2.27
6 $	656.14	3(3)	2.27	$ .00	3(3)	.00	$ 656.14	3(3)	2.27
7 $	223405.74	404(403)	2.29	$ .00	404(403)	.00	$ 223405.74	404(403)	2.29
9 $	28452.63	1(1)	2.27	$ .00	1(1)	.00	$ 28452.63	1(1)	2.27
10 $	161941.62	73(73)	2.27	$ .00	73(73)	.00	$ 161941.62	73(73)	2.27
TOTAL	738684.61	1338(946)	3.13	.00	1338(946)	.00	738684.61	1338(946)	3.13

FOR ZONE → 4 STORM K SCENARIO 1

USE	TOTAL DAMAGE	NUMBER PARCELS	AVG PERCENT	WATER DAMAGE	NUMBER PARCELS	AVG PERCENT	WIND DAMAGE	NUMBER PARCELS	AVG PERCENT
1 $	1407.08	43(6)	3.79	$ .00	43(6)	.00	$ 1407.08	43(6)	3.79
2 $	479.93	3(3)	2.37	$ .00	3(3)	.00	$ 479.93	3(3)	2.37
3 $	936.02	3(3)	2.79	$ .00	3(3)	.00	$ 936.02	3(3)	2.79
6 $	3.04	1(1)	2.27	$ .00	1(1)	.00	$ 3.04	1(1)	2.27
7 $	91922.38	143(142)	2.24	$ .00	143(142)	.00	$ 91922.38	143(142)	2.24
10 $	8868.54	10(10)	2.23	$ .00	10(10)	.00	$ 8868.54	10(10)	2.23
TOTAL	103616.97	203(166)	2.59	.00	203(166)	.00	103616.97	203(166)	2.59

GRAND TOTAL 1105384.89 2086 3.04

ANNUALIZED LOSS: 1105384.89 WITH FREQUENCY OF STORM COEFFICIENT 1.00

FOR ZONE → 1 STORM L SCENARIO 1

USE	TOTAL DAMAGE	NUMBER PARCELS	AVG PERCENT	WATER DAMAGE	NUMBER PARCELS	AVG PERCENT	WIND DAMAGE	NUMBER PARCELS	AVG PERCENT
1 $	7166.04	65(12)	6.83	$ .00	65(12)	.00	$ 7166.04	65(12)	6.83
2 $	7331.45	23(23)	4.41	$ .00	23(23)	.00	$ 7331.45	23(23)	4.41
3 $	13636.87	28(28)	12.35	$ .00	28(28)	.00	$ 13636.87	28(28)	12.35
7 $	32432.50	73(73)	4.12	$ .00	73(73)	.00	$ 32432.50	73(73)	4.12
10 $	68023.00	33(33)	4.29	$ .00	33(33)	.00	$ 68023.00	33(33)	4.29
TOTAL	128589.86	222(169)	6.01	.00	222(169)	.00	128589.86	222(169)	6.01

FOR ZONE → 2 STORM L SCENARIO 1

USE	TOTAL DAMAGE	NUMBER PARCELS	AVG PERCENT	WATER DAMAGE	NUMBER PARCELS	AVG PERCENT	WIND DAMAGE	NUMBER PARCELS	AVG PERCENT
1 $	14409.81	75(15)	5.72	$ .00	75(15)	.00	$ 14409.81	75(15)	5.72
2 $	4112.45	24(24)	3.76	$ .00	24(24)	.00	$ 4112.45	24(24)	3.76
3 $	6855.39	13(13)	9.30	$ .00	13(13)	.00	$ 6855.39	13(13)	9.30
4 $	348.76	1(1)	3.53	$ .00	1(1)	.00	$ 348.76	1(1)	3.53
7 $	57260.11	61(61)	3.95	$ .00	61(61)	.00	$ 57260.11	61(61)	3.95
10 $	164883.60	60(59)	4.01	$ .00	60(59)	.00	$ 164883.60	60(59)	4.01
TOTAL	247870.13	234(174)	4.81	.00	234(174)	.00	247870.13	234(174)	4.81

FOR ZONE → 3 STORM L SCENARIO 1

USE	TOTAL DAMAGE	NUMBER PARCELS	AVG PERCENT	WATER DAMAGE	NUMBER PARCELS	AVG PERCENT	WIND DAMAGE	NUMBER PARCELS	AVG PERCENT
1 $	.00	1(0)	6.83	$ .00	1(0)	.00	$ .00	1(0)	6.83
2 $	1079.39	2(2)	12.35	$ .00	2(2)	.00	$ 1079.39	2(2)	12.35
7 $	968.46	2(2)	4.31	$ .00	2(2)	.00	$ 968.46	2(2)	4.31
10 $	36591.90	12(11)	4.31	$ .00	12(11)	.00	$ 36591.90	12(11)	4.31
TOTAL	38639.75	17(16)	5.40	.00	17(16)	.00	38639.75	17(16)	5.40

GRAND TOTAL 433211.45 473 5.39

ANNUALIZED LOSS: 433211.45 WITH FREQUENCY OF STORM COEFFICIENT 1.00

FOR ZONE → 1 STORM M SCENARIO 1

USE	TOTAL DAMAGE	NUMBER PARCELS	AVG PERCENT	WATER DAMAGE	NUMBER PARCELS	AVG PERCENT	WIND DAMAGE	NUMBER PARCELS	AVG PERCENT
1 $	4039.42	65(12)	3.85	$ .00	65(12)	.00	$ 4039.42	65(12)	3.85
2 $	3940.03	23(23)	2.37	$ .00	23(23)	.00	$ 3940.03	23(23)	2.37
3 $	3180.10	28(28)	2.88	$ .00	28(28)	.00	$ 3180.10	28(28)	2.88
7 $	11856.07	67(67)	2.29	$ .00	67(67)	.00	$ 11856.07	67(67)	2.29
10 $	35767.94	32(32)	2.27	$ .00	32(32)	.00	$ 35767.94	32(32)	2.27
TOTAL	58783.55	215(162)	2.83	.00	215(162)	.00	58783.55	215(162)	2.83

FOR ZONE → 2 STORM M SCENARIO 1

USE	TOTAL DAMAGE	NUMBER PARCELS	AVG PERCENT	WATER DAMAGE	NUMBER PARCELS	AVG PERCENT	WIND DAMAGE	NUMBER PARCELS	AVG PERCENT
1 $	28455.24	139(52)	3.92	$ .00	139(52)	.00	$ 28455.24	139(52)	3.92
2 $	4586.31	37(37)	2.40	$ .00	37(37)	.00	$ 4586.31	37(37)	2.40
3 $	3564.26	19(19)	2.87	$ .00	19(19)	.00	$ 3564.26	19(19)	2.87
4 $	608.41	3(3)	2.41	$ .00	3(3)	.00	$ 608.41	3(3)	2.41
5 $	85.85	2(2)	2.54	$ .00	2(2)	.00	$ 85.85	2(2)	2.54
7 $	33828.69	74(74)	2.30	$ .00	74(74)	.00	$ 33828.69	74(74)	2.30
10 $	96829.26	68(67)	2.26	$ .00	68(67)	.00	$ 96829.26	68(67)	2.26
TOTAL	167958.01	342(255)	2.99	.00	342(255)	.00	167958.01	342(255)	2.99

FOR ZONE → 3 — STORM N SCENARIO 1

USE		TOTAL DAMAGE	NUMBER PARCELS		AVG PERCENT		WATER DAMAGE	NUMBER PARCELS		AVG PERCENT		WIND DAMAGE	NUMBER PARCELS		AVG PERCENT
1	$	.00	1(	0)	3.85	$	.00	1(	0)	.00	$	.00	1(	0)	3.85
3	$	251.71	2(	2)	2.88	$	.00	2(	2)	.00	$	251.71	2(	2)	2.88
7	$	6994.25	8(	7)	2.19	$	.00	8(	7)	.00	$	6994.25	8(	7)	2.19
10	$	19340.03	13(	13)	2.26	$	.00	13(	13)	.00	$	19340.03	13(	13)	2.26
TOTAL		26585.99	24(	23)	2.35		.00	24(	23)	.00		26585.99	24(	23)	2.35

GRAND TOTAL 262243.02 581 2.91

ANNUALIZED LOSS: 262243.02 WITH FREQUENCY OF STORM COEFFICIENT 1.00

FOR ZONE → 1 — STORM N SCENARIO 1

USE		TOTAL DAMAGE	NUMBER PARCELS		AVG PERCENT		WATER DAMAGE	NUMBER PARCELS		AVG PERCENT		WIND DAMAGE	NUMBER PARCELS		AVG PERCENT
1	$	12135.95	38(	20)	3.79	$	.00	38(	20)	.00	$	12135.95	38(	20)	3.79
2	$	94.09	1(	1)	2.37	$	.00	1(	1)	.00	$	94.09	1(	1)	2.37
3	$	1086.54	4(	4)	2.60	$	.00	4(	4)	.00	$	1086.54	4(	4)	2.60
4	$	6782.38	10(	10)	2.21	$	.00	10(	10)	.00	$	6782.38	10(	10)	2.21
7	$	30627.94	70(	70)	2.35	$	.00	70(	70)	.00	$	30627.94	70(	70)	2.35
10	$	6001.78	6(	6)	2.58	$	.00	6(	6)	.00	$	6001.78	6(	6)	2.58
TOTAL		56727.78	129(	111)	2.79		.00	129(	111)	.00		56727.78	129(	111)	2.79

FOR ZONE → 2 — STORM N SCENARIO 1

USE		TOTAL DAMAGE	NUMBER PARCELS		AVG PERCENT		WATER DAMAGE	NUMBER PARCELS		AVG PERCENT		WIND DAMAGE	NUMBER PARCELS		AVG PERCENT
1	$	62866.55	256(	79)	5.07	$	.00	256(	79)	.00	$	62866.55	256(	79)	5.07
2	$	13149.90	63(	63)	3.07	$	.00	63(	63)	.00	$	13149.90	63(	63)	3.07
3	$	11369.35	37(	37)	5.44	$	.00	37(	37)	.00	$	11369.35	37(	37)	5.44
4	$	1337.46	4(	4)	3.63	$	.00	4(	4)	.00	$	1337.46	4(	4)	3.63
5	$	174.01	3(	3)	4.05	$	.00	3(	3)	.00	$	174.01	3(	3)	4.05
7	$	218776.87	225(	224)	3.76	$	.00	225(	224)	.00	$	218776.87	225(	224)	3.76
10	$	256255.75	124(	124)	3.58	$	.00	124(	124)	.00	$	256255.75	124(	124)	3.58
TOTAL		563929.88	712(	535)	4.23		.00	712(	535)	.00		563929.88	712(	535)	4.23

FOR ZONE → 3 — STORM N SCENARIO 1

USE		TOTAL DAMAGE	NUMBER PARCELS		AVG PERCENT		WATER DAMAGE	NUMBER PARCELS		AVG PERCENT		WIND DAMAGE	NUMBER PARCELS		AVG PERCENT
1	$	356178.33	703(	311)	5.23	$	.00	703(	311)	.00	$	356178.33	703(	311)	5.23
2	$	19934.51	34(	34)	2.69	$	.00	34(	34)	.00	$	19934.51	34(	34)	2.69
3	$	30185.30	51(	51)	7.13	$	.00	51(	51)	.00	$	30185.30	51(	51)	7.13
4	$	35234.24	63(	63)	3.34	$	.00	63(	63)	.00	$	35234.24	63(	63)	3.34
5	$	3905.06	8(	8)	3.22	$	.00	8(	8)	.00	$	3905.06	8(	8)	3.22
6	$	968.32	3(	3)	3.39	$	.00	3(	3)	.00	$	968.32	3(	3)	3.39
7	$	323779.92	405(	404)	3.27	$	.00	405(	404)	.00	$	323779.92	405(	404)	3.27
9	$	41989.57	1(	1)	3.35	$	.00	1(	1)	.00	$	41989.57	1(	1)	3.35
10	$	239007.19	75(	75)	3.35	$	.00	75(	75)	.00	$	239007.19	75(	75)	3.35
TOTAL		1051182.44	1343(	951)	4.44		.00	1343(	951)	.00		1051182.44	1343(	951)	4.44

FOR ZONE → 4 — STORM N SCENARIO 1

USE		TOTAL DAMAGE	NUMBER PARCELS		AVG PERCENT		WATER DAMAGE	NUMBER PARCELS		AVG PERCENT		WIND DAMAGE	NUMBER PARCELS		AVG PERCENT
1	$	845.48	37(	4)	5.26	$	.00	37(	4)	.00	$	845.48	37(	4)	5.26
3	$	1292.20	1(	1)	7.10	$	.00	1(	1)	.00	$	1292.20	1(	1)	7.10
6	$	4.49	1(	1)	3.35	$	.00	1(	1)	.00	$	4.49	1(	1)	3.35
7	$	130968.03	137(	136)	3.27	$	.00	137(	136)	.00	$	130968.03	137(	136)	3.27
10	$	8473.07	7(	7)	3.22	$	.00	7(	7)	.00	$	8473.07	7(	7)	3.22
TOTAL		141583.26	183(	150)	3.69		.00	183(	150)	.00		141583.26	183(	150)	3.69

GRAND TOTAL 1820616.74 2367 4.23

ANNUALIZED LOSS: 1820616.74 WITH FREQUENCY OF STORM COEFFICIENT 1.00

FOR ZONE → 1 — STORM P SCENARIO 1

USE		TOTAL DAMAGE	NUMBER PARCELS		AVG PERCENT		WATER DAMAGE	NUMBER PARCELS		AVG PERCENT		WIND DAMAGE	NUMBER PARCELS		AVG PERCENT
1	$	1846.59	65(	12)	1.76	$	.00	65(	12)	.00	$	1846.59	65(	12)	1.76
2	$	1579.34	23(	23)	.95	$	.00	23(	23)	.00	$	1579.34	23(	23)	.95
3	$	463.76	28(	28)	.42	$	.00	28(	28)	.00	$	463.76	28(	28)	.42
7	$	3383.17	55(	55)	.85	$	.00	55(	55)	.00	$	3383.17	55(	55)	.85
10	$	13393.28	32(	32)	.85	$	.00	32(	32)	.00	$	13393.28	32(	32)	.85
TOTAL		20666.14	203(	150)	1.09		.00	203(	150)	.00		20666.14	203(	150)	1.09

FOR ZONE → 2 — STORM P SCENARIO 1

USE		TOTAL DAMAGE	NUMBER PARCELS		AVG PERCENT		WATER DAMAGE	NUMBER PARCELS		AVG PERCENT		WIND DAMAGE	NUMBER PARCELS		AVG PERCENT
1	$	9507.30	74(	41)	1.86	$	.00	74(	41)	.00	$	9507.30	74(	41)	1.86
2	$	993.18	17(	17)	1.03	$	.00	17(	17)	.00	$	993.18	17(	17)	1.03
3	$	255.79	7(	7)	.48	$	.00	7(	7)	.00	$	255.79	7(	7)	.48
4	$	148.11	2(	2)	.95	$	.00	2(	2)	.00	$	148.11	2(	2)	.95
5	$	32.11	2(	2)	.95	$	.00	2(	2)	.00	$	32.11	2(	2)	.95
7	$	35422.80	138(	137)	.99	$	.00	138(	137)	.00	$	35422.80	138(	137)	.99
10	$	38710.72	69(	69)	1.00	$	.00	69(	69)	.00	$	38710.72	69(	69)	1.00
TOTAL		85070.01	309(	276)	1.19		.00	309(	276)	.00		85070.01	309(	276)	1.19

FOR ZONE → 3 STORM P SCENARIO 1

USE		TOTAL DAMAGE	NUMBER PARCELS		AVG PERCENT		WATER DAMAGE	NUMBER PARCELS		AVG PERCENT		WIND DAMAGE	NUMBER PARCELS		AVG PERCENT
1	$	562.85	9(	2)	1.65	$	.00	9(	2)	.00	$	562.85	9(	2)	1.65
3	$	57.78	3(	3)	.40	$	.00	3(	3)	.00	$	57.78	3(	3)	.40
4	$	49.86	3(	3)	.76	$	.00	3(	3)	.00	$	49.86	3(	3)	.76
7	$	20255.97	91(	90)	.76	$	.00	91(	90)	.00	$	20255.97	91(	90)	.76
10	$	7296.45	16(	16)	.83	$	.00	16(	16)	.00	$	7296.45	16(	16)	.83
	TOTAL	28222.91	122(	115)	.83		.00	122(	115)	.00		28222.91	122(	115)	.83

GRAND TOTAL 135820.14 634 1.09

ANNUALIZED LOSS: 135820.14 WITH FREQUENCY OF STORM COEFFICIENT 1.00

FOR ZONE → 1 STORM Q SCENARIO 1

USE		TOTAL DAMAGE	NUMBER PARCELS		AVG PERCENT		WATER DAMAGE	NUMBER PARCELS		AVG PERCENT		WIND DAMAGE	NUMBER PARCELS		AVG PERCENT
1	$	22607.27	103(	32)	5.81	$	.00	103(	32)	.00	$	22607.27	103(	32)	5.81
2	$	6814.10	24(	24)	3.99	$	.00	24(	24)	.00	$	6814.10	24(	24)	3.99
3	$	14343.24	32(	32)	10.12	$	.00	32(	32)	.00	$	14343.24	32(	32)	10.12
4	$	9360.30	10(	10)	3.05	$	.00	10(	10)	.00	$	9360.30	10(	10)	3.05
7	$	57074.11	125(	125)	3.52	$	.00	125(	125)	.00	$	57074.11	125(	125)	3.52
10	$	67785.73	38(	38)	3.79	$	.00	38(	38)	.00	$	67785.73	38(	38)	3.79
	TOTAL	177984.74	332(	261)	4.91		.00	332(	261)	.00		177984.74	332(	261)	4.91

FOR ZONE → 7 STORM Q SCENARIO 1

USE		TOTAL DAMAGE	NUMBER PARCELS		AVG PERCENT		WATER DAMAGE	NUMBER PARCELS		AVG PERCENT		WIND DAMAGE	NUMBER PARCELS		AVG PERCENT
1	$	34894.47	193(	42)	5.37	$	.00	193(	42)	.00	$	34894.47	193(	42)	5.37
2	$	12143.38	51(	51)	3.42	$	.00	51(	51)	.00	$	12143.38	51(	51)	3.42
3	$	10364.18	32(	32)	7.67	$	.00	32(	32)	.00	$	10364.18	32(	32)	7.67
4	$	802.02	2(	2)	3.28	$	.00	2(	2)	.00	$	802.02	2(	2)	3.28
5	$	9.92	1(	1)	3.20	$	.00	1(	1)	.00	$	9.92	1(	1)	3.20
7	$	274567.41	217(	216)	4.72	$	.00	217(	216)	.00	$	274567.41	217(	216)	4.72
10	$	352766.63	143(	143)	3.96	$	.00	143(	143)	.00	$	352766.63	143(	143)	3.96
	TOTAL	685548.00	639(	488)	4.78		.00	639(	488)	.00		685548.00	639(	488)	4.78

FOR ZONE → 3 STORM Q SCENARIO 1

USE		TOTAL DAMAGE	NUMBER PARCELS		AVG PERCENT		WATER DAMAGE	NUMBER PARCELS		AVG PERCENT		WIND DAMAGE	NUMBER PARCELS		AVG PERCENT
1	$	359574.52	704(	311)	5.18	$	.00	704(	311)	.00	$	359574.52	704(	311)	5.18
2	$	24459.77	34(	34)	3.35	$	.00	34(	34)	.00	$	24459.77	34(	34)	3.35
3	$	30764.79	53(	53)	7.25	$	.00	53(	53)	.00	$	30764.79	53(	53)	7.25
4	$	33973.20	63(	63)	3.21	$	.00	63(	63)	.00	$	33973.20	63(	63)	3.21
5	$	3857.92	8(	8)	3.23	$	.00	8(	8)	.00	$	3857.92	8(	8)	3.23
6	$	924.96	3(	3)	3.23	$	.00	3(	3)	.00	$	924.96	3(	3)	3.23
7	$	316417.35	407(	406)	3.23	$	.00	407(	406)	.00	$	316417.35	407(	406)	3.23
9	$	40109.44	1(	1)	3.25	$	.00	1(	1)	.00	$	40109.44	1(	1)	3.25
10	$	261601.92	87(	87)	3.31	$	.00	87(	87)	.00	$	261601.92	87(	87)	3.31
	TOTAL	1071683.87	1360(	967)	4.40		.00	1360(	967)	.00		1071683.87	1360(	967)	4.40

FOR ZONE → 4 STORM Q SCENARIO 1

USE		TOTAL DAMAGE	NUMBER PARCELS		AVG PERCENT		WATER DAMAGE	NUMBER PARCELS		AVG PERCENT		WIND DAMAGE	NUMBER PARCELS		AVG PERCENT
1	$	807.70	37(	4)	5.02	$	.00	37(	4)	.00	$	807.70	37(	4)	5.02
3	$	1101.10	1(	1)	6.05	$	.00	1(	1)	.00	$	1101.10	1(	1)	6.05
6	$	4.29	1(	1)	3.20	$	.00	1(	1)	.00	$	4.29	1(	1)	3.20
7	$	125028.87	137(	136)	3.12	$	.00	137(	136)	.00	$	125028.87	137(	136)	3.12
10	$	8076.74	7(	7)	3.07	$	.00	7(	7)	.00	$	8076.74	7(	7)	3.07
	TOTAL	135018.70	183(	150)	3.52		.00	183(	150)	.00		135018.70	183(	150)	3.52

GRAND TOTAL 2077059.01 2514 4.50

ANNUALIZED LOSS: 2077059.01 WITH FREQUENCY OF STORM COEFFICIENT 1.00

FOR ZONE → 1 STORM R SCENARIO 1

USE		TOTAL DAMAGE	NUMBER PARCELS		AVG PERCENT		WATER DAMAGE	NUMBER PARCELS		AVG PERCENT		WIND DAMAGE	NUMBER PARCELS		AVG PERCENT
1	$	23978.93	103(	32)	6.25	$	.00	103(	32)	.00	$	23978.93	103(	32)	6.25
2	$	7468.41	24(	24)	4.37	$	.00	24(	24)	.00	$	7468.41	24(	24)	4.37
3	$	16603.96	32(	32)	11.69	$	.00	32(	32)	.00	$	16603.96	32(	32)	11.69
4	$	9820.64	10(	10)	3.20	$	.00	10(	10)	.00	$	9820.64	10(	10)	3.20
7	$	57235.19	118(	118)	3.81	$	.00	118(	118)	.00	$	57235.19	118(	118)	3.81
10	$	68891.80	36(	36)	4.20	$	.00	36(	36)	.00	$	68891.80	36(	36)	4.20
	TOTAL	183998.94	323(	252)	5.44		.00	323(	252)	.00		183998.94	323(	252)	5.44

FOR ZONE → 2 STORM R SCENARIO 1

USE		TOTAL DAMAGE	NUMBER PARCELS		AVG PERCENT		WATER DAMAGE	NUMBER PARCELS		AVG PERCENT		WIND DAMAGE	NUMBER PARCELS		AVG PERCENT
1	$	32444.23	171(	36)	5.54	$	.00	171(	36)	.00	$	32444.23	171(	36)	5.54
2	$	11279.11	47(	47)	3.55	$	.00	47(	47)	.00	$	11279.11	47(	47)	3.55
3	$	11603.58	30(	30)	9.65	$	.00	30(	30)	.00	$	11603.58	30(	30)	8.65
4	$	841.88	2(	2)	3.44	$	.00	2(	2)	.00	$	841.88	2(	2)	3.44
5	$	10.39	1(	1)	3.39	$	.00	1(	1)	.00	$	10.39	1(	1)	3.39
7	$	49870.05	80(	79)	3.56	$	.00	80(	79)	.00	$	49870.05	80(	79)	3.56
10	$	164773.09	64(	64)	3.89	$	.00	64(	64)	.00	$	164773.09	64(	64)	3.89
	TOTAL	270822.33	395(	260)	4.86		.00	395(	260)	.00		270822.33	395(	260)	4.36

FOR ZONE → 3 STORM R SCENARIO 1

USE		TOTAL DAMAGE	NUMBER PARCELS		AVG PERCENT		WATER DAMAGE	NUMBER PARCELS		AVG PERCENT		WIND DAMAGE	NUMBER PARCELS		AVG PERCENT
1	$	69260.34	87(	47)	5.44	$	.00	87(	47)	.00	$	69260.34	87(	47)	5.44
2	$	18007.28	24(	24)	3.45	$	.00	24(	24)	.00	$	18007.28	24(	24)	3.45
3	$	7323.11	12(	12)	8.65	$	.00	12(	12)	.00	$	7323.11	12(	12)	8.65
4	$	1032.81	1(	1)	3.39	$	.00	1(	1)	.00	$	1032.81	1(	1)	3.39
5	$	414.73	1(	1)	3.39	$	.00	1(	1)	.00	$	414.73	1(	1)	3.39
7	$	23018.16	46(	46)	3.39	$	.00	46(	46)	.00	$	23018.16	46(	46)	3.39
10	$	36650.53	13(	13)	4.24	$	.00	13(	13)	.00	$	36650.53	13(	13)	4.24
	TOTAL	155706.93	184(	145)	4.79		.00	184(	145)	.00		155706.93	184(	145)	4.78

GRAND TOTAL 618165.54 902 5.05

ANNUALIZED LOSS: 618165.54 WITH FREQUENCY OF STORM COEFFICIENT 1.00

FOR ZONE → 1 STORM S SCENARIO 1

USE		TOTAL DAMAGE	NUMBER PARCELS		AVG PERCENT		WATER DAMAGE	NUMBER PARCELS		AVG PERCENT		WIND DAMAGE	NUMBER PARCELS		AVG PERCENT
1	$	20058.73	103(	32)	5.92	$	.00	103(	32)	.00	$	20058.73	103(	32)	5.92
2	$	7468.41	24(	24)	4.37	$	.00	24(	24)	.00	$	7468.41	24(	24)	4.37
3	$	14723.41	32(	32)	11.13	$	.00	32(	32)	.00	$	14723.41	32(	32)	11.13
4	$	6782.38	10(	10)	2.21	$	.00	10(	10)	.00	$	6782.38	10(	10)	2.21
7	$	38271.63	107(	107)	3.44	$	.00	107(	107)	.00	$	38271.63	107(	107)	3.44
10	$	72361.72	37(	37)	4.06	$	.00	37(	37)	.00	$	72361.72	37(	37)	4.06
	TOTAL	159666.28	313(	242)	5.15		.00	313(	242)	.00		159666.28	313(	242)	5.15

FOR ZONE → 2 STORM S SCENARIO 1

USE		TOTAL DAMAGE	NUMBER PARCELS		AVG PERCENT		WATER DAMAGE	NUMBER PARCELS		AVG PERCENT		WIND DAMAGE	NUMBER PARCELS		AVG PERCENT
1	$	59936.01	184(	65)	6.34	$	.00	184(	65)	.00	$	59936.01	184(	65)	6.34
2	$	13386.49	44(	44)	4.01	$	.00	44(	44)	.00	$	13386.49	44(	44)	4.01
3	$	13102.24	26(	26)	10.19	$	.00	26(	26)	.00	$	13102.24	26(	26)	10.19
4	$	1263.27	3(	3)	4.41	$	.00	3(	3)	.00	$	1263.27	3(	3)	4.41
5	$	177.36	3(	3)	4.41	$	.00	3(	3)	.00	$	177.36	3(	3)	4.41
7	$	190684.95	144(	143)	4.16	$	.00	144(	143)	.00	$	190684.95	144(	143)	4.16
10	$	237366.02	98(	98)	3.98	$	.00	98(	98)	.00	$	237366.02	98(	98)	3.98
	TOTAL	515916.34	502(	383)	5.22		.00	502(	383)	.00		515916.34	502(	383)	5.22

FOR ZONE → 3 STORM S SCENARIO 1

USE		TOTAL DAMAGE	NUMBER PARCELS		AVG PERCENT		WATER DAMAGE	NUMBER PARCELS		AVG PERCENT		WIND DAMAGE	NUMBER PARCELS		AVG PERCENT
1	$	353147.92	704(	311)	5.07	$	.00	704(	311)	.00	$	353147.92	704(	311)	5.07
2	$	19934.51	34(	34)	2.69	$	.00	34(	34)	.00	$	19934.51	34(	34)	2.69
3	$	29934.54	53(	53)	7.13	$	.00	53(	53)	.00	$	29934.54	53(	53)	7.13
4	$	28169.96	63(	63)	2.79	$	.00	63(	63)	.00	$	28169.96	63(	63)	2.78
5	$	3660.33	8(	8)	2.95	$	.00	8(	8)	.00	$	3660.33	8(	8)	2.95
6	$	656.63	3(	3)	2.63	$	.00	3(	3)	.00	$	656.63	3(	3)	2.63
7	$	318392.69	407(	406)	3.19	$	.00	407(	406)	.00	$	318392.69	407(	406)	3.19
9	$	28452.63	1(	1)	2.27	$	.00	1(	1)	.00	$	28452.63	1(	1)	2.27
10	$	222293.30	87(	87)	3.08	$	.00	87(	87)	.00	$	222293.30	87(	87)	3.08
	TOTAL	1004642.50	1360(	967)	4.27		.00	1360(	967)	.00		1004642.50	1360(	967)	4.27

FOR ZONE → 4 STORM S SCENARIO 1

USE		TOTAL DAMAGE	NUMBER PARCELS		AVG PERCENT		WATER DAMAGE	NUMBER PARCELS		AVG PERCENT		WIND DAMAGE	NUMBER PARCELS		AVG PERCENT
1	$	602.81	37(	4)	3.91	$	.00	37(	4)	.00	$	602.81	37(	4)	3.91
3	$	473.20	1(	1)	2.60	$	.00	1(	1)	.00	$	473.20	1(	1)	2.60
6	$	4.49	1(	1)	3.35	$	.00	1(	1)	.00	$	4.49	1(	1)	3.35
7	$	95973.46	137(	136)	2.48	$	.00	137(	136)	.00	$	95973.46	137(	136)	2.48
10	$	5846.48	7(	7)	2.22	$	.00	7(	7)	.00	$	5846.48	7(	7)	2.22
	TOTAL	102900.44	183(	150)	2.76		.00	183(	150)	.00		102900.44	183(	150)	2.76

GRAND TOTAL 1789840.06 2358 4.47

ANNUALIZED LOSS: 1789840.06 WITH FREQUENCY OF STORM COEFFICIENT 1.00

FOR ZONE → 1 — STORM T SCENARIO 1

USE		TOTAL DAMAGE	NUMBER PARCELS		AVG PERCENT		WATER DAMAGE	NUMBER PARCELS		AVG PERCENT		WIND DAMAGE	NUMBER PARCELS		AVG PERCENT
1	$	35924.82	103(	32)	9.60	$	.00	103(	32)	.00	$	35924.82	103(	32)	9.6
2	$	11846.84	24(	24)	6.93	$	.00	24(	24)	.00	$	11846.84	24(	24)	6.9
3	$	39792.01	32(	32)	28.44	$	.00	32(	32)	.00	$	39792.01	32(	32)	28.4
4	$	147923.39	10(	10)	49.29	$	.00	10(	10)	.00	$	147923.39	10(	10)	48.2
7	$	235663.62	118(	118)	10.41	$	.00	118(	118)	.00	$	235663.62	118(	118)	10.41
10	$	114738.03	36(	36)	9.11	$	.00	36(	36)	.00	$	114738.03	36(	36)	9.1
TOTAL		585888.70	323(	252)	12.71		.00	323(	252)	.00		585888.70	323(	252)	12.71

FOR ZONE → 2 — STORM T SCENARIO 1

USE		TOTAL DAMAGE	NUMBER PARCELS		AVG PERCENT		WATER DAMAGE	NUMBER PARCELS		AVG PERCENT		WIND DAMAGE	NUMBER PARCELS		AVG PERCENT
1	$	49204.09	171(	36)	8.42	$	.00	171(	36)	.00	$	49204.09	171(	36)	8.42
2	$	17344.68	47(	47)	5.47	$	.00	47(	47)	.00	$	17344.68	47(	47)	5.47
3	$	26503.00	30(	30)	19.61	$	.00	30(	30)	.00	$	26503.00	30(	30)	19.61
4	$	1309.85	2(	2)	5.36	$	.00	2(	2)	.00	$	1309.85	2(	2)	5.36
5	$	16.36	1(	1)	5.18	$	.00	1(	1)	.00	$	16.36	1(	1)	5.18
7	$	78348.33	80(	79)	5.57	$	.00	80(	79)	.00	$	78348.33	80(	79)	5.57
10	$	261292.85	64(	64)	6.17	$	.00	64(	64)	.00	$	261292.85	64(	64)	6.17
TOTAL		434020.86	395(	260)	7.95		.00	395(	260)	.00		434020.86	395(	260)	7.95

FOR ZONE → 3 — STORM T SCENARIO 1

USE		TOTAL DAMAGE	NUMBER PARCELS		AVG PERCENT		WATER DAMAGE	NUMBER PARCELS		AVG PERCENT		WIND DAMAGE	NUMBER PARCELS		AVG PERCENT
1	$	134273.87	87(	47)	8.19	$	.00	87(	47)	.00	$	134273.87	87(	47)	8.19
2	$	27558.96	24(	24)	5.28	$	.00	24(	24)	.00	$	27558.96	24(	24)	5.28
3	$	16443.26	12(	12)	20.06	$	.00	12(	12)	.00	$	16443.26	12(	12)	20.06
4	$	1596.99	1(	1)	5.18	$	.00	1(	1)	.00	$	1596.99	1(	1)	5.18
5	$	641.28	1(	1)	5.18	$	.00	1(	1)	.00	$	641.28	1(	1)	5.18
7	$	35645.19	46(	46)	5.25	$	.00	46(	46)	.00	$	35645.19	46(	46)	5.25
10	$	58671.65	13(	13)	6.77	$	.00	13(	13)	.00	$	58671.65	13(	13)	6.77
TOTAL		244831.21	184(	145)	7.72		.00	184(	145)	.00		244831.21	184(	145)	7.72

GRAND TOTAL 1276885.91 902 9.61

ANNUALIZED LOSS: 1276885.91 WITH FREQUENCY OF STORM COEFFICIENT 1.00

FOR ZONE → 1 — STORM U SCENARIO 1

USE		TOTAL DAMAGE	NUMBER PARCELS		AVG PERCENT		WATER DAMAGE	NUMBER PARCELS		AVG PERCENT		WIND DAMAGE	NUMBER PARCELS		AVG PERCENT
1	$	90893.50	103(	32)	24.64	$	.00	103(	32)	.00	$	90893.50	103(	32)	24.64
2	$	34016.50	24(	24)	19.89	$	.00	24(	24)	.00	$	34016.50	24(	24)	19.89
3	$	145364.80	32(	32)	97.95	$	.00	32(	32)	.00	$	145364.80	32(	32)	97.95
4	$	40663.59	10(	10)	13.25	$	.00	10(	10)	.00	$	40663.59	10(	10)	13.25
7	$	274213.31	125(	125)	17.28	$	.00	125(	125)	.00	$	274213.31	125(	125)	17.28
10	$	344694.29	38(	38)	19.24	$	.00	38(	38)	.00	$	344694.29	38(	38)	19.24
TOTAL		929845.99	332(	261)	27.63		.00	332(	261)	.00		929845.99	332(	261)	27.63

FOR ZONE → 2 — STORM U SCENARIO 1

USE		TOTAL DAMAGE	NUMBER PARCELS		AVG PERCENT		WATER DAMAGE	NUMBER PARCELS		AVG PERCENT		WIND DAMAGE	NUMBER PARCELS		AVG PERCENT
1	$	128475.48	171(	36)	21.99	$	.00	171(	36)	.00	$	128475.48	171(	36)	21.99
2	$	50039.77	47(	47)	15.82	$	.00	47(	47)	.00	$	50039.77	47(	47)	15.82
3	$	129734.90	30(	30)	98.15	$	.00	30(	30)	.00	$	129734.90	30(	30)	98.15
4	$	3859.31	2(	2)	15.83	$	.00	2(	2)	.00	$	3859.31	2(	2)	15.83
5	$	46.90	1(	1)	15.13	$	.00	1(	1)	.00	$	46.94	1(	1)	15.13
7	$	231109.31	80(	79)	16.42	$	.00	80(	79)	.00	$	231109.31	80(	79)	16.42
10	$	769309.28	64(	64)	18.16	$	.00	64(	64)	.00	$	769309.28	64(	64)	18.16
TOTAL		1312574.95	395(	260)	25.25		.00	395(	260)	.00		1312574.95	395(	260)	25.25

FOR ZONE → 3 — STORM U SCENARIO 1

USE		TOTAL DAMAGE	NUMBER PARCELS		AVG PERCENT		WATER DAMAGE	NUMBER PARCELS		AVG PERCENT		WIND DAMAGE	NUMBER PARCELS		AVG PERCENT
1	$	312122.01	160(	58)	21.26	$	.00	160(	58)	.00	$	312122.01	160(	58)	21.26
2	$	79023.23	24(	24)	15.14	$	.00	24(	24)	.00	$	79023.23	24(	24)	15.14
3	$	107259.51	14(	14)	97.20	$	.00	14(	14)	.00	$	107259.51	14(	14)	97.20
4	$	103629.91	34(	34)	15.13	$	.00	34(	34)	.00	$	103629.91	34(	34)	15.13
5	$	5301.55	3(	3)	15.13	$	.00	3(	3)	.00	$	5301.55	3(	3)	15.13
6	$	4366.52	2(	2)	15.13	$	.00	2(	2)	.00	$	4366.52	2(	2)	15.13
7	$	185111.40	77(	76)	15.26	$	.00	77(	76)	.00	$	185111.40	77(	76)	15.26
9	$	189642.45	1(	1)	15.13	$	.00	1(	1)	.00	$	189642.45	1(	1)	15.13
10	$	918537.51	45(	45)	16.48	$	.00	45(	45)	.00	$	918537.51	45(	45)	16.48
TOTAL		1904994.09	360(	258)	21.24		.00	360(	258)	.00		1904994.09	360(	258)	21.24

FOR ZONE → 4 — STORM U SCENARIO 1

USE		TOTAL DAMAGE	NUMBER PARCELS		AVG PERCENT		WATER DAMAGE	NUMBER PARCELS		AVG PERCENT		WIND DAMAGE	NUMBER PARCELS		AVG PERCENT
1	$	3160.15	30(	3)	19.29	$	.00	30(	3)	.00	$	3160.15	30(	3)	19.29
3	$	15218.84	1(	1)	83.62	$	.00	1(	1)	.00	$	15218.84	1(	1)	83.62
7	$	433764.04	99(	98)	13.78	$	.00	99(	98)	.00	$	433764.04	99(	98)	13.78
10	$	35234.88	7(	7)	13.52	$	.00	7(	7)	.00	$	35234.88	7(	7)	13.52
TOTAL		487377.92	137(	110)	15.48		.00	137(	110)	.00		487377.92	137(	110)	15.48

GRAND TOTAL 4666283.95 1224 23.62

ANNUALIZED LOSS: 4666283.95 WITH FREQUENCY OF STORM COEFFICIENT 1.00

WAKULLA COUNTY

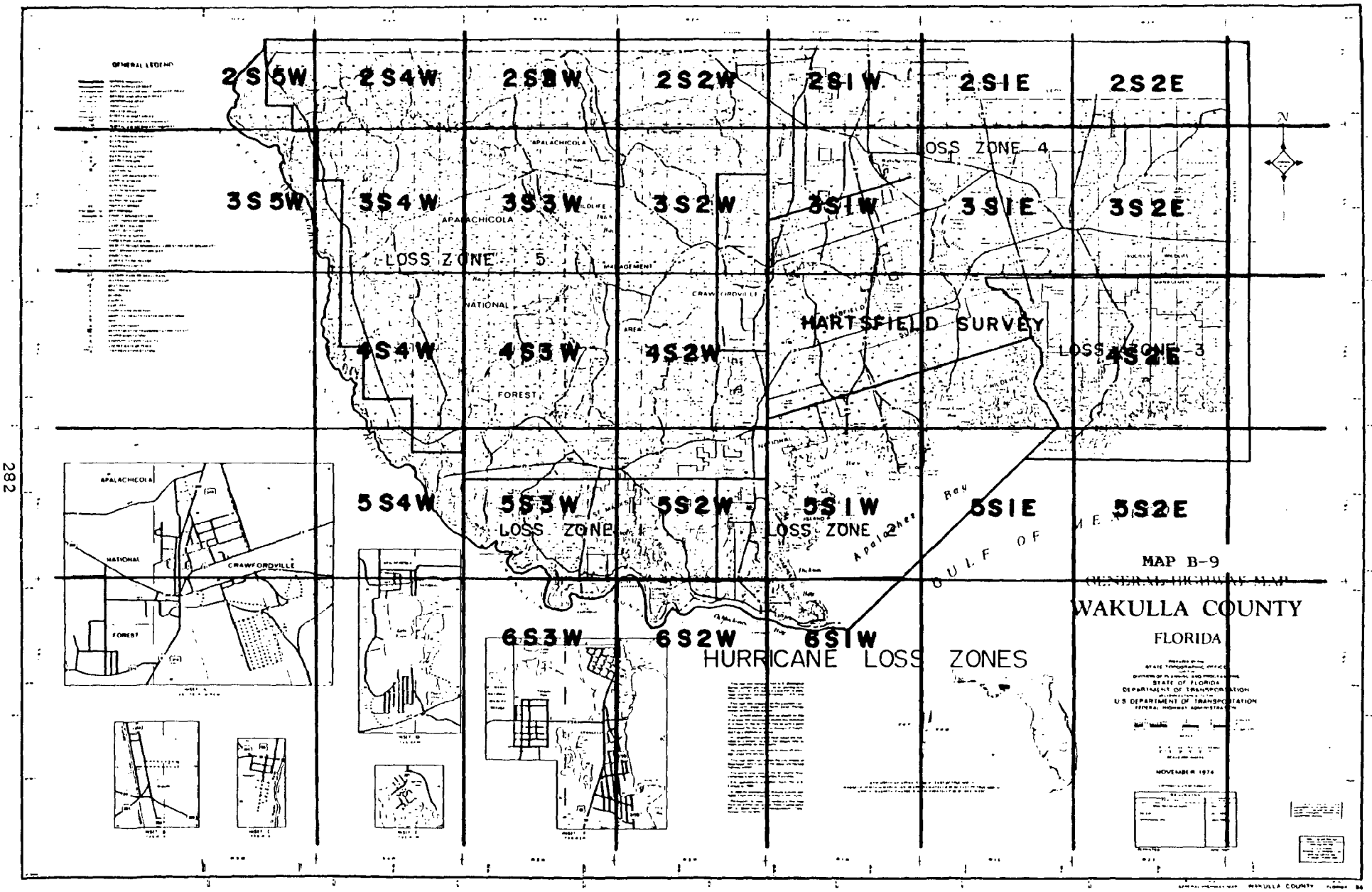

SECTION / TOWNSHIP / RANGE

TABLE B-9 WAKULLA COUNTY

FOR ZONE 0 — STORM A SCENARIO

USE	TOTAL DAMAGE	NUMBER PARCELS	AVG PERCENT	WATER DAMAGE	NUMBER PARCELS	AVG PERCENT	WIND DAMAGE	NUMBER PARCELS	AVG PERCENT
1	$ 562412.25	497(154)	25.00	$ 562412.25	497(154)	25.00	$ .00	497(154)	.00
2	$ 22678.65	40(40)	15.00	$ 22678.65	40(40)	15.00	$ .00	40(40)	.00
3	$ 272325.55	44(44)	85.00	$ 272325.55	44(44)	85.00	$ .00	44(44)	.00
4	$ 157526.10	27(27)	15.00	$ 157526.10	27(27)	15.00	$ .00	27(27)	.00
5	$ 13941.30	15(15)	5.00	$ 13941.30	15(15)	5.00	$ .00	15(15)	.00
7	$ 3501.90	1(1)	5.00	$ 3501.90	1(1)	5.00	$ .00	1(1)	.00
10	$ 98283.71	29(29)	13.12	$ 91194.86	29(29)	12.24	$ 8433.70	29(29)	1.06
TOTAL	1130669.46	653(310)	27.00	1123580.62	653(310)	26.96	8433.70	653(310)	.00

FOR ZONE 1 — STORM A SCENARIO

USE	TOTAL DAMAGE	NUMBER PARCELS	AVG PERCENT	WATER DAMAGE	NUMBER PARCELS	AVG PERCENT	WIND DAMAGE	NUMBER PARCELS	AVG PERCENT
1	$ 574494.25	1456(483)	10.94	$ 814508.00	1456(483)	9.13	$ 176276.41	1456(483)	1.99
2	$ 406374.82	120(120)	7.21	$ 379622.25	120(120)	6.13	$ 31308.04	120(120)	1.16
3	$ 153909.36	90(90)	18.97	$ 150897.30	90(90)	18.50	$ 3017.45	90(90)	.58
4	$ 191922.58	23(23)	13.99	$ 178425.98	23(23)	13.04	$ 14377.82	23(23)	1.09
5	$ 2524.82	5(5)	2.09	$ 709.50	5(5)	1.00	$ 1822.41	5(5)	1.13
6	$ 28.80	2(2)	6.05	$ 23.80	2(2)	5.00	$ 5.24	2(2)	1.16
7	$ 48393.90	151(150)	1.24	$ 6696.10	151(150)	.23	$ 41764.76	151(150)	1.01
8	$ 13811.60	2(2)	6.05	$ 11414.65	2(2)	5.00	$ 2311.09	2(2)	1.16
10	$ 55370.91	136(135)	1.69	$ 26538.00	136(135)	.65	$ 29098.29	136(135)	1.05
TOTAL	1845808.44	1985(1011)	9.71	1568834.98	1985(1011)	8.14	301081.50	1985(1011)	1.72

FOR ZONE 2 — STORM A SCENARIO

USE	TOTAL DAMAGE	NUMBER PARCELS	AVG PERCENT	WATER DAMAGE	NUMBER PARCELS	AVG PERCENT	WIND DAMAGE	NUMBER PARCELS	AVG PERCENT
1	$ 142319.36	793(281)	2.83	$ 18455.90	793(281)	.40	$ 124204.04	793(281)	2.44
2	$ 2106.04	54(54)	1.71	$ 62.80	54(54)	.19	$ 2043.87	54(54)	1.52
3	$ 47514.93	148(148)	3.41	$ 34948.75	148(148)	2.53	$ 12733.94	148(148)	.88
4	$ 3771.81	9(9)	1.35	$ .00	9(9)	.00	$ 3771.81	9(9)	1.35
5	$ 64546.42	5(5)	1.53	$ .00	5(5)	.00	$ 64546.42	5(5)	1.53
7	$ 168926.83	349(348)	1.69	$ 21071.37	349(348)	.40	$ 148066.17	349(348)	1.30
10	$ 35602.72	73(73)	2.42	$ 23653.44	73(73)	1.27	$ 12185.82	73(73)	1.16
TOTAL	464788.10	1431(919)	2.94	98196.26	1431(919)	.65	367552.06	1431(919)	1.89

FOR ZONE 3 — STORM A SCENARIO

USE	TOTAL DAMAGE	NUMBER PARCELS	AVG PERCENT	WATER DAMAGE	NUMBER PARCELS	AVG PERCENT	WIND DAMAGE	NUMBER PARCELS	AVG PERCENT
1	$ 459529.41	221(88)	41.21	$ 446036.80	221(88)	40.00	$ 22413.35	221(88)	2.01
2	$ 4245.94	16(16)	16.07	$ 3975.60	16(16)	15.00	$ 318.05	16(16)	1.20
3	$ 75370.48	17(17)	60.24	$ 75076.20	17(17)	60.00	$ 750.70	17(17)	.60
4	$ 149353.98	19(19)	22.86	$ 143739.24	19(19)	22.00	$ 7186.76	19(19)	1.10
5	$ 42605.67	14(14)	7.03	$ 36363.30	14(14)	6.00	$ 6666.61	14(14)	1.10
7	$ 266928.57	26(25)	7.93	$ 717016.53	26(25)	6.50	$ 53443.50	26(25)	1.54
8	$ 3209.20	3(3)	7.03	$ 2739.00	3(3)	6.00	$ 502.15	3(3)	1.10
10	$ 2878367.13	44(44)	6.95	$ 2454484.76	44(44)	5.75	$ 452686.80	44(44)	1.28
TOTAL	3879610.38	360(227)	31.82	3379421.43	360(227)	30.67	543967.92	360(227)	1.69

FOR ZONE 4 — STORM A SCENARIO

USE	TOTAL DAMAGE	NUMBER PARCELS	AVG PERCENT	WATER DAMAGE	NUMBER PARCELS	AVG PERCENT	WIND DAMAGE	NUMBER PARCELS	AVG PERCENT
1	$ 210634.50	965(331)	2.95	$ 68316.60	965(331)	.44	$ 143593.14	965(331)	2.52
2	$ 1665.63	81(81)	1.50	$ 139.70	81(81)	.12	$ 1527.33	81(81)	1.37
3	$ 34255.05	237(237)	1.61	$ 19889.50	237(237)	.95	$ 14461.02	237(237)	.67
4	$ 8070.33	22(22)	1.53	$ .00	22(22)	.00	$ 8070.33	22(22)	1.53
5	$ 4118.25	4(4)	1.70	$ .00	4(4)	.00	$ 4118.25	4(4)	1.70
7	$ 375043.89	308(306)	1.54	$ 20188.32	308(306)	.24	$ 355057.46	308(306)	1.29
10	$ 36527.49	97(97)	1.58	$ 20120.25	97(97)	.15	$ 16608.44	97(97)	1.43
TOTAL	670315.15	1714(1079)	2.34	128654.37	1714(1079)	.43	543435.97	1714(1079)	1.91

FOR ZONE 5 — STORM A SCENARIO

USE	TOTAL DAMAGE	NUMBER PARCELS	AVG PERCENT	WATER DAMAGE	NUMBER PARCELS	AVG PERCENT	WIND DAMAGE	NUMBER PARCELS	AVG PERCENT
1	$ 197517.47	1431(482)	2.66	$ 53240.50	1431(482)	.79	$ 145278.00	1431(482)	1.89
2	$ 1655.13	98(98)	1.41	$ 154.40	98(98)	.36	$ 1502.37	98(98)	1.05
3	$ 31294.23	132(132)	2.65	$ 25211.30	132(132)	2.16	$ 6207.04	132(132)	.53
4	$ 10247.63	25(25)	2.63	$ 4992.35	25(25)	1.60	$ 5307.49	25(25)	1.04
5	$ 6515.32	15(15)	2.35	$ 3541.35	15(15)	1.33	$ 3069.38	15(15)	1.03
7	$ 132852.56	383(383)	1.31	$ 40772.48	383(383)	.35	$ 92527.81	383(383)	.97
8	$ 248.28	1(1)	1.10	$ .00	1(1)	.00	$ 248.28	1(1)	1.10
10	$ 113033.53	308(307)	1.35	$ 25881.01	308(307)	.41	$ 87411.33	308(307)	.94
TOTAL	493404.15	2393(1444)	2.29	153793.39	2393(1444)	.74	341491.70	2393(1444)	1.49

GRAND TOTAL $ 8498019.47 8536 7.18

ANNUALIZED LOSS: $ 8498019.47 WITH FREQUENCY OF STORM COEFFICIENT 1.00

FOR ZONE 0 — STORM 8 SCENARIO 1

USE	TOTAL DAMAGE	NUMBER PARCELS		AVG PERCENT	WATER DAMAGE	NUMBER PARCELS		AVG PERCENT	WIND DAMAGE	NUMBER PARCELS		AVG PERCEN
1 $	1788.00	2(	1)	75.00 $	1788.00	2(	1)	75.00 $	.00	2(	1)	.00
10 $	148830.00	18(	18)	30.00 $	148830.00	18(	18)	30.00 $	.00	18(	18)	.00
TOTAL	150618.00	20(	19)	34.50	150618.00	20(	19)	34.50	.00	20(	19)	.00

FOR ZONE 1 — STORM 8 SCENARIO 1

USE	TOTAL DAMAGE	NUMBER PARCELS		AVG PERCENT	WATER DAMAGE	NUMBER PARCELS		AVG PERCENT	WIND DAMAGE	NUMBER PARCELS		AVG PERCEN
1 $	6482304.48	1839(	579)	59.11 $	6366678.25	1839(	579)	57.95 $	267245.55	1839(	579)	2.38
2 $	1111289.30	141(	141)	22.30 $	1079245.40	141(	141)	28.19 $	52921.46	141(	141)	1.45
3 $	324393.72	125(	125)	74.98 $	720828.00	125(	125)	74.56 $	9833.48	125(	125)	1.32
4 $	1057880.00	49(	49)	45.04 $	1044546.73	49(	49)	44.59 $	23829.53	49(	49)	.79
5 $	61093.14	20(	20)	13.50 $	58195.95	20(	20)	13.05 $	3214.08	20(	20)	.49
6 $	79.25	2(	2)	16.65 $	71.40	2(	2)	15.00 $	9.23	2(	2)	1.94
7 $	194188.34	99(	98)	5.34 $	140576.58	99(	98)	3.52 $	56105.44	99(	98)	1.91
8 $	38008.79	2(	2)	16.65 $	34242.15	2(	2)	15.00 $	4428.65	2(	2)	1.94
10 $	241485.00	120(	119)	8.19 $	206740.19	120(	119)	6.55 $	37896.30	120(	119)	1.74
TOTAL	9910731.02	2397(	1136)	52.69	9551124.64	2397(	1136)	51.53	455283.74	2397(	1136)	2.15

FOR ZONE 2 — STORM 8 SCENARIO 1

USE	TOTAL DAMAGE	NUMBER PARCELS		AVG PERCENT	WATER DAMAGE	NUMBER PARCELS		AVG PERCENT	WIND DAMAGE	NUMBER PARCELS		AVG PERCEN
1 $	62013.96	133(	45)	11.19 $	48092.90	133(	45)	8.42 $	15468.30	133(	45)	3.03
2 $	2510.77	7(	7)	3.19 $	557.40	7(	7)	6.43 $	1964.63	7(	7)	1.09
3 $	78863.18	22(	22)	40.77 $	77367.60	22(	22)	40.00 $	2570.39	22(	22)	1.33
4 $	2504.19	1(	1)	19.59 $	2300.94	1(	1)	18.00 $	247.99	1(	1)	1.94
5 $	259554.15	5(	5)	5.82 $	189620.13	5(	5)	4.00 $	73726.42	5(	5)	1.92
7 $	93466.86	100(	100)	4.08 $	56159.24	100(	100)	2.35 $	38325.88	100(	100)	1.77
10 $	6723.41	17(	17)	4.74 $	4557.03	17(	17)	3.00 $	2250.24	17(	17)	1.69
TOTAL	505576.51	285(	196)	13.45	378655.24	285(	196)	9.31	134553.86	285(	196)	2.33

FOR ZONE 3 — STORM 8 SCENARIO 1

USE	TOTAL DAMAGE	NUMBER PARCELS		AVG PERCENT	WATER DAMAGE	NUMBER PARCELS		AVG PERCENT	WIND DAMAGE	NUMBER PARCELS		AVG PERCEN
1 $	953403.66	221(	88)	85.50 $	947828.20	221(	88)	85.00 $	36798.04	221(	88)	3.30
2 $	16524.95	16(	16)	41.22 $	16003.60	16(	16)	40.00 $	540.68	16(	16)	2.07
3 $	125117.00	17(	17)	100.00 $	125117.00	17(	17)	100.00 $	2076.94	17(	17)	1.66
4 $	236901.81	19(	19)	36.24 $	228669.70	19(	19)	35.00 $	12674.83	19(	19)	1.94
5 $	77156.80	14(	14)	12.73 $	66666.05	14(	14)	11.00 $	11757.47	14(	14)	1.94
7 $	517120.78	26(	25)	14.52 $	439585.68	26(	25)	12.27 $	88565.48	26(	25)	2.55
8 $	5811.25	3(	3)	12.73 $	5021.50	3(	3)	11.00 $	885.61	3(	3)	1.94
10 $	5225670.44	44(	44)	14.43 $	4914612.43	44(	44)	12.45 $	797699.31	44(	44)	2.25
TOTAL	7152100.68	360(	227)	64.37	6338102.16	360(	227)	63.46	950998.36	360(	227)	2.65

FOR ZONE 4 — STORM 8 SCENARIO 1

USE	TOTAL DAMAGE	NUMBER PARCELS		AVG PERCENT	WATER DAMAGE	NUMBER PARCELS		AVG PERCENT	WIND DAMAGE	NUMBER PARCELS		AVG PERCEN
1 $	1837232.24	1617(	566)	16.90 $	1541431.10	1617(	566)	14.14 $	344513.68	1617(	566)	3.21
2 $	20397.79	128(	128)	10.48 $	17200.47	128(	128)	8.67 $	3536.42	128(	128)	1.98
3 $	500571.96	362(	362)	26.25 $	861468.60	362(	362)	25.08 $	51306.30	362(	362)	1.53
4 $	105846.93	30(	30)	14.83 $	91886.80	30(	30)	13.20 $	15730.61	30(	30)	1.88
5 $	16569.90	4(	4)	6.84 $	12112.50	4(	4)	5.00 $	4699.65	4(	4)	1.94
7 $	1314594.55	550(	548)	4.33 $	641863.79	550(	548)	2.45 $	684978.29	550(	548)	1.93
10 $	110629.72	126(	126)	5.34 $	80115.71	126(	126)	3.41 $	32009.27	126(	126)	2.00
TOTAL	4305843.09	2817(	1765)	14.89	3246078.96	2817(	1765)	12.51	1136974.31	2817(	1765)	2.62

FOR ZONE 5 — STORM 8 SCENARIO 1

USE	TOTAL DAMAGE	NUMBER PARCELS		AVG PERCENT	WATER DAMAGE	NUMBER PARCELS		AVG PERCENT	WIND DAMAGE	NUMBER PARCELS		AVG PERCEN
1 $	972254.80	1419(	470)	11.62 $	763103.60	1419(	470)	8.78 $	234062.81	1419(	470)	3.13
2 $	4647.47	97(	97)	4.59 $	2001.75	97(	97)	2.73 $	2706.63	97(	97)	1.92
3 $	203130.39	128(	128)	15.54 $	189205.80	128(	128)	14.38 $	10923.31	128(	128)	1.43
4 $	27656.86	25(	25)	9.89 $	18212.15	25(	25)	7.12 $	9796.02	25(	25)	1.89
5 $	18651.74	15(	15)	6.98 $	12596.37	15(	15)	5.20 $	5700.22	15(	15)	1.88
7 $	338325.85	346(	346)	4.13 $	188656.62	346(	346)	2.33 $	153285.23	346(	346)	1.84
8 $	437.88	1(	1)	1.94 $	.00	1(	1)	.00 $	437.88	1(	1)	1.94
10 $	346358.42	294(	293)	4.32 $	186529.01	294(	293)	2.55 $	163237.98	294(	293)	1.82
TOTAL	1910923.42	2325(	1376)	9.44	1360305.30	2325(	1376)	7.04	586150.67	2325(	1376)	2.63

GRAND

TOTAL	23947989.97	8204	26.42

ANNUALIZED LOSS: 23947989.97 WITH FREQUENCY OF STORM COEFFICIENT 1.00

FOR ZONE → 1 (1) STORM C SCENARIO 1

USE		TOTAL DAMAGE	NUMBER PARCELS		AVG PERCENT		WATER DAMAGE	NUMBER PARCELS		AVG PERCENT		WIND DAMAGE	NUMBER PARCELS		AVG PERCENT
1	$	7215209.45	1841(	580)	68.39	$	7046666.25	1841(	580)	66.68	$	533319.44	1841(	580)	5.10
2	$	1907261.51	141(	141)	46.21	$	1878938.85	141(	141)	44.40	$	89256.05	141(	141)	3.25
3	$	707873.24	125(	125)	75.98	$	691338.00	125(	125)	74.24	$	63189.86	125(	125)	6.75
4	$	1024826.09	49(	49)	56.51	$	977854.05	49(	49)	55.10	$	73852.08	49(	49)	3.15
5	$	84728.97	20(	20)	19.75	$	73025.05	20(	20)	17.15	$	14001.75	20(	20)	3.15
6	$	107.20	2(	2)	22.52	$	95.20	2(	2)	20.00	$	14.99	2(	2)	3.15
7	$	205757.87	87(	87)	6.80	$	1283C1.80	87(	87)	3.77	$	81522.50	87(	87)	3.15
8	$	46854.75	2(	2)	12.84	$	34758.80	2(	2)	10.00	$	7190.85	2(	2)	3.15
10	$	303528.20	113(	112)	10.97	$	242143.69	113(	112)	8.07	$	68994.25	113(	112)	3.15
	TOTAL	11482187.29	2386(	1116)	61.75		11067163.69	2386(	1118)	59.93		931338.78	2386(	1118)	4.85

FOR ZONE → 2 (2) STORM C SCENARIO 1

USE		TOTAL DAMAGE	NUMBER PARCELS		AVG PERCENT		WATER DAMAGE	NUMBER PARCELS		AVG PERCENT		WIND DAMAGE	NUMBER PARCELS		AVG PERCENT
1	$	196951.33	165(	45)	22.31	$	167667.90	165(	45)	18.45	$	39508.37	165(	45)	4.76
2	$	1699.91	11(	11)	10.95	$	1114.80	11(	11)	8.18	$	626.28	11(	11)	3.02
3	$	146369.18	43(	43)	37.03	$	130096.50	43(	43)	33.72	$	22852.62	43(	43)	5.94
4	$	2055.15	3(	3)	13.31	$	4C96.56	3(	3)	10.67	$	1093.73	3(	3)	2.98
5	$	450158.18	4(	4)	11.87	$	341316.23	4(	4)	9.60	$	139460.68	4(	4)	3.15
7	$	196924.43	98(	97)	7.00	$	108753.20	98(	97)	4.21	$	91422.00	98(	97)	2.91
10	$	34410.53	24(	24)	9.20	$	25C16.74	24(	24)	6.46	$	10113.82	24(	24)	2.93
	TOTAL	1033568.74	348(	228)	18.35		778055.93	348(	228)	15.00		285071.30	348(	228)	4.06

FOR ZONE → 3 (3) STORM C SCENARIO 1

USE		TOTAL DAMAGE	NUMBER PARCELS		AVG PERCENT		WATER DAMAGE	NUMBER PARCELS		AVG PERCENT		WIND DAMAGE	NUMBER PARCELS		AVG PERCENT
1	$	1115092.00	221(	88)	100.00	$	1115092.00	221(	88)	100.00	$	56869.69	221(	88)	5.10
2	$	16246.95	16(	16)	61.30	$	15902.40	16(	16)	60.00	$	861.38	16(	16)	3.25
3	$	125117.00	17(	17)	100.00	$	125117.00	17(	17)	100.00	$	8445.40	17(	17)	6.75
4	$	366615.56	19(	19)	56.42	$	359330.10	19(	19)	55.00	$	20586.27	19(	19)	3.15
5	$	95393.06	14(	14)	15.74	$	78787.15	14(	14)	13.00	$	19990.73	14(	14)	3.15
7	$	20959.73	7(	6)	20.17	$	18892.64	7(	6)	17.57	$	26097.37	7(	6)	3.15
8	$	7185.31	3(	3)	15.74	$	5934.50	3(	3)	13.00	$	1437.98	3(	3)	3.15
10	$	6394865.45	31(	31)	21.60	$	5286460.46	31(	31)	18.96	$	1275487.18	31(	31)	3.39
	TOTAL	8331575.06	326(	195)	82.11		7175554.25	326(	195)	81.51		1400870.00	326(	195)	4.68

FOR ZONE → 4 (4) STORM C SCENARIO 1

USE		TOTAL DAMAGE	NUMBER PARCELS		AVG PERCENT		WATER DAMAGE	NUMBER PARCELS		AVG PERCENT		WIND DAMAGE	NUMBER PARCELS		AVG PERCENT
1	$	4340927.42	1365(	472)	49.22	$	4109656.60	1365(	472)	46.55	$	434101.56	1365(	472)	5.01
2	$	38991.11	114(	114)	22.93	$	35091.99	114(	114)	20.39	$	4989.11	114(	114)	3.19
3	$	2177194.02	324(	324)	71.60	$	2125919.40	324(	324)	69.78	$	170830.10	324(	324)	5.81
4	$	176171.45	25(	25)	30.36	$	163354.30	25(	25)	28.16	$	17908.18	25(	25)	3.07
5	$	28755.08	4(	4)	11.87	$	21862.50	4(	4)	9.00	$	7630.88	4(	4)	3.15
7	$	1766159.56	421(	419)	9.34	$	1190082.31	421(	419)	5.48	$	613508.82	421(	419)	3.02
10	$	160065.36	95(	95)	10.22	$	117258.74	95(	95)	7.43	$	46263.13	95(	95)	3.02
	TOTAL	8688263.99	2348(	1454)	41.86		7763165.84	2348(	1454)	39.28		1295231.77	2348(	1454)	4.57

FOR ZONE → 5 (5) STORM C SCENARIO 1

USE		TOTAL DAMAGE	NUMBER PARCELS		AVG PERCENT		WATER DAMAGE	NUMBER PARCELS		AVG PERCENT		WIND DAMAGE	NUMBER PARCELS		AVG PERCENT
1	$	1591786.56	892(	368)	30.05	$	1386774.30	892(	368)	26.40	$	274115.42	892(	368)	4.97
2	$	7826.77	57(	57)	14.51	$	4535.85	57(	57)	11.75	$	3434.75	57(	57)	3.12
3	$	334589.61	86(	86)	38.44	$	303147.80	86(	86)	34.77	$	56102.43	86(	86)	5.81
4	$	36980.66	20(	20)	15.54	$	27117.15	20(	20)	12.80	$	10713.97	20(	20)	3.14
5	$	20744.27	11(	11)	12.31	$	16795.16	11(	11)	9.45	$	4477.50	11(	11)	3.15
7	$	5672[illegible]2.03	251(	251)	5.00	$	326557.42	251(	251)	4.93	$	190376.84	251(	251)	3.02
8	$	710.99	1(	1)	3.15	$	.00	1(	1)	.00	$	710.99	1(	1)	3.15
10	$	379716.25	195(	194)	3.72	$	222521.62	195(	194)	4.88	$	163654.45	195(	194)	2.98
	TOTAL	2879607.14	1513(	989)	23.04		2287444.30	1513(	989)	19.67		697586.36	1513(	989)	4.33

GRAND TOTAL 32435406.51 6917 45.32

ANNUALIZED LOSS: 32435406.51 WITH FREQUENCY OF STORM COEFFICIENT 1.00

FOR ZONE → 1 — STORM D SCENARIO 1

USE		TOTAL DAMAGE	NUMBER PARCELS		AVG PERCENT		WATER DAMAGE	NUMBER PARCELS		AVG PERCENT		WIND DAMAGE	NUMBER PARCELS		AVG PERCENT
1	$	690403.80	1438(	487)	8.76	$	.00	1438(	487)	.00	$	690403.80	1438(	487)	8.76
2	$	13241.29	112(	112)	5.53	$	.00	112(	112)	.00	$	13241.29	112(	112)	5.53
3	$	162585.07	112(	112)	21.14	$	.00	112(	112)	.00	$	162585.07	112(	112)	21.14
4	$	69819.85	32(	32)	5.62	$	.00	32(	32)	.00	$	69819.85	32(	32)	5.62
5	$	24355.55	19(	19)	5.66	$	.00	19(	19)	.00	$	24355.55	19(	19)	5.66
7	$	208403.93	143(	143)	5.19	$	.00	143(	143)	.00	$	208403.93	143(	143)	5.19
10	$	116264.10	119(	119)	5.45	$	.00	119(	119)	.00	$	116264.13	119(	119)	5.45
	TOTAL	1285073.59	1975(	1024)	8.74		.00	1975(	1024)	.00		1285073.59	1975(	1024)	8.74

FOR ZONE → 2 — STORM D SCENARIO 1

USE		TOTAL DAMAGE	NUMBER PARCELS		AVG PERCENT		WATER DAMAGE	NUMBER PARCELS		AVG PERCENT		WIND DAMAGE	NUMBER PARCELS		AVG PERCENT
1	$	6734.13	9(	6)	7.78	$	.00	9(	6)	.00	$	6734.13	9(	6)	7.78
7	$	16975.22	8(	7)	4.94	$	.00	8(	7)	.00	$	16975.22	8(	7)	4.94
10	$	919.83	3(	3)	4.94	$	.00	3(	3)	.00	$	919.83	3(	3)	4.94
	TOTAL	24629.18	20(	17)	6.22		.00	20(	17)	.00		24629.19	20(	17)	6.22

FOR ZONE → 3 — STORM D SCENARIO 1

USE		TOTAL DAMAGE	NUMBER PARCELS		AVG PERCENT		WATER DAMAGE	NUMBER PARCELS		AVG PERCENT		WIND DAMAGE	NUMBER PARCELS		AVG PERCENT
1	$	99466.21	221(	88)	8.92	$	.00	221(	88)	.00	$	99466.21	221(	88)	8.92
2	$	1526.63	16(	16)	5.76	$	.00	16(	16)	.00	$	1526.63	16(	16)	5.76
3	$	27525.74	17(	17)	22.00	$	.00	17(	17)	.00	$	27525.74	17(	17)	22.00
4	$	36979.16	19(	19)	5.66	$	.00	19(	19)	.00	$	36979.16	19(	19)	5.66
5	$	34302.71	14(	14)	5.65	$	.00	14(	14)	.00	$	34302.71	14(	14)	5.66
7	$	194485.69	26(	25)	5.66	$	.00	26(	25)	.00	$	194485.69	26(	25)	5.66
8	$	2583.79	3(	3)	5.64	$	.00	3(	3)	.00	$	2583.79	3(	3)	5.66
10	$	2343574.70	62(	62)	5.66	$	.00	62(	62)	.00	$	2343574.70	62(	62)	5.66
	TOTAL	2740444.63	376(	245)	8.31		.00	378(	245)	.00		2740444.63	376(	245)	8.31

FOR ZONE → 4 — STORM D SCENARIO 1

USE		TOTAL DAMAGE	NUMBER PARCELS		AVG PERCENT		WATER DAMAGE	NUMBER PARCELS		AVG PERCENT		WIND DAMAGE	NUMBER PARCELS		AVG PERCENT
1	$	738602.75	1470(	512)	8.08	$	.00	1470(	512)	.00	$	738602.75	1470(	512)	8.08
2	$	12710.22	118(	118)	5.17	$	.00	118(	118)	.00	$	12710.22	118(	118)	5.17
3	$	525086.68	332(	332)	16.84	$	.00	332(	332)	.00	$	525086.68	332(	332)	16.84
4	$	42996.80	29(	29)	5.32	$	.00	29(	29)	.00	$	42996.80	29(	29)	5.32
5	$	228744.53	9(	9)	5.51	$	.00	9(	9)	.00	$	228744.53	9(	9)	5.51
7	$	1044100.64	521(	520)	4.96	$	.00	521(	520)	.00	$	1044100.64	521(	520)	4.96
10	$	89504.07	117(	116)	5.17	$	.00	117(	116)	.00	$	89504.07	117(	116)	5.17
	TOTAL	2681745.69	2596(	1637)	8.27		.00	2596(	1637)	.00		2681745.69	2596(	1637)	8.27

FOR ZONE → 5 — STORM D SCENARIO 1

USE		TOTAL DAMAGE	NUMBER PARCELS		AVG PERCENT		WATER DAMAGE	NUMBER PARCELS		AVG PERCENT		WIND DAMAGE	NUMBER PARCELS		AVG PERCENT
1	$	615580.45	1431(	482)	7.91	$	.00	1431(	482)	.00	$	615580.45	1431(	482)	7.91
2	$	7168.67	98(	98)	4.99	$	.00	98(	98)	.00	$	7168.67	98(	98)	4.99
3	$	206302.42	132(	132)	16.55	$	.00	132(	132)	.00	$	206302.42	132(	132)	16.55
4	$	27195.13	25(	25)	5.36	$	.00	25(	25)	.00	$	27195.13	25(	25)	5.36
5	$	15376.39	15(	15)	5.30	$	.00	15(	15)	.00	$	15376.39	15(	15)	5.30
7	$	476414.15	383(	383)	4.99	$	.00	383(	383)	.00	$	476414.15	383(	383)	4.99
8	$	1277.52	1(	1)	5.66	$	.00	1(	1)	.00	$	1277.52	1(	1)	5.66
10	$	517749.20	352(	351)	4.85	$	.00	352(	351)	.00	$	517749.20	352(	351)	4.85
	TOTAL	1867063.93	2437(	1488)	7.32		.00	2437(	1488)	.00		1867063.93	2437(	1488)	7.32

GRAND TOTAL 8609131.50 7406 8.08

ANNUALIZED LOSS: 8609131.50 WITH FREQUENCY OF STORM COEFFICIENT 1.00

FOR ZONE → 1 — STORM E SCENARIO 1

USE		TOTAL DAMAGE	NUMBER PARCELS		AVG PERCENT		WATER DAMAGE	NUMBER PARCELS		AVG PERCENT		WIND DAMAGE	NUMBER PARCELS		AVG PERCENT
1	$	932051.91	2045(	662)	8.02	$	.00	2045(	662)	.00	$	932051.91	2045(	662)	8.02
2	$	159281.79	176(	176)	4.82	$	.00	176(	176)	.00	$	159281.79	176(	176)	4.82
3	$	194536.41	147(	147)	17.57	$	.00	147(	147)	.00	$	194536.41	147(	147)	17.57
4	$	133137.77	50(	50)	5.60	$	.00	50(	50)	.00	$	133137.77	50(	50)	5.60
5	$	23874.13	20(	20)	5.41	$	.00	20(	20)	.00	$	23874.13	20(	20)	5.41
6	$	26.94	2(	2)	5.66	$	.00	2(	2)	.00	$	26.94	2(	2)	5.66
7	$	148282.74	149(	149)	3.35	$	.00	149(	149)	.00	$	148282.74	149(	149)	3.35
8	$	12920.70	2(	2)	5.66	$	.00	2(	2)	.00	$	12920.70	2(	2)	5.66
10	$	123472.66	140(	139)	4.44	$	.00	140(	139)	.00	$	123472.66	140(	139)	4.44
	TOTAL	1727585.06	2731(	1347)	7.83		.00	2731(	1347)	.00		1727585.06	2731(	1347)	7.83

FOR ZONE → 3 STORM E SCENARIO 1

USE	TOTAL DAMAGE	NUMBER PARCELS	AVG PERCENT	WATER DAMAGE	NUMBER PARCELS	AVG PERCENT	WIND DAMAGE	NUMBER PARCELS	AVG PERCENT
1 $	99466.21	221(88)	8.92 $	.00	221(88)	.00 $	99466.21	221(88)	8.92
2 $	1526.63	16(16)	5.76 $	.00	16(16)	.00 $	1526.63	16(16)	5.76
3 $	27525.74	17(17)	22.00 $	.00	17(17)	.00 $	27525.74	17(17)	22.00
4 $	36979.16	19(19)	5.66 $	.00	19(19)	.00 $	36979.16	19(19)	5.66
5 $	34302.71	14(14)	5.66 $	.00	14(14)	.00 $	34302.71	14(14)	5.66
7 $	194485.69	26(25)	5.65 $	.00	26(25)	.00 $	194485.69	26(25)	5.66
8 $	2583.79	3(3)	5.66 $	.00	3(3)	.00 $	2583.79	3(3)	5.66
10 $	2343574.70	62(62)	5.66 $	.00	62(62)	.00 $	2343574.70	62(62)	5.66
TOTAL	2740444.63	378(245)	8.31	.00	378(245)	.00	2740444.63	378(245)	8.31

FOR ZONE → 4 STORM E SCENARIO 1

USE	TOTAL DAMAGE	NUMBER PARCELS	AVG PERCENT	WATER DAMAGE	NUMBER PARCELS	AVG PERCENT	WIND DAMAGE	NUMBER PARCELS	AVG PERCENT
1 $	934664.45	1750(610)	8.29 $	.00	1750(610)	.00 $	934664.45	1750(610)	8.29
2 $	15516.00	135(135)	5.25 $	.00	135(135)	.00 $	15516.00	135(135)	5.25
3 $	621711.10	384(384)	17.14 $	.00	384(384)	.00 $	621711.10	384(384)	17.14
4 $	47464.27	31(31)	5.43 $	.00	31(31)	.00 $	47464.27	31(31)	5.43
5 $	228864.56	9(9)	5.66 $	.00	9(9)	.00 $	228864.56	9(9)	5.66
7 $	1798277.20	650(648)	5.18 $	.00	650(648)	.00 $	1798277.20	650(648)	5.19
10 $	94266.92	143(143)	5.32 $	.00	143(143)	.00 $	94266.92	143(143)	5.32
TOTAL	3740764.50	3102(1961)	8.43	.00	3102(1961)	.00	3740764.50	3102(1961)	8.43

FOR ZONE → 5 STORM E SCENARIO 1

USE	TOTAL DAMAGE	NUMBER PARCELS	AVG PERCENT	WATER DAMAGE	NUMBER PARCELS	AVG PERCENT	WIND DAMAGE	NUMBER PARCELS	AVG PERCENT
1 $	540527.81	1429(480)	7.34 $	.00	1429(480)	.00 $	540527.81	1429(480)	7.34
2 $	6936.11	98(98)	4.90 $	.00	98(98)	.00 $	6936.11	98(98)	4.90
3 $	209079.33	132(132)	16.71 $	.00	132(132)	.00 $	209079.33	132(132)	16.71
4 $	22452.86	25(25)	4.23 $	.00	25(25)	.00 $	22452.86	25(25)	4.23
5 $	16707.73	15(15)	4.99 $	.00	15(15)	.00 $	16707.73	15(15)	4.99
7 $	388455.99	365(365)	4.42 $	.00	365(365)	.00 $	388455.99	365(365)	4.42
8 $	710.99	1(1)	3.15 $	.00	1(1)	.00 $	710.99	1(1)	3.15
10 $	381636.44	326(325)	3.87 $	.00	326(325)	.00 $	381636.44	326(325)	3.87
TOTAL	1566507.26	2391(1442)	6.79	.00	2391(1442)	.00	1566507.26	2391(1442)	6.79

GRAND TOTAL 9790823.75 8602 7.78

ANNUALIZED LOSS: 9790823.75 WITH FREQUENCY OF STORM COEFFICIENT 1.00

FOR ZONE → 1 STORM F SCENARIO 1

USE	TOTAL DAMAGE	NUMBER PARCELS	AVG PERCENT	WATER DAMAGE	NUMBER PARCELS	AVG PERCENT	WIND DAMAGE	NUMBER PARCELS	AVG PERCENT
1 $	664605.05	1955(637)	5.53 $	.00	1955(637)	.00 $	664605.05	1955(637)	5.53
2 $	89731.31	158(158)	3.23 $	.00	158(158)	.00 $	89731.31	158(158)	3.23
3 $	66763.52	135(135)	6.68 $	.00	135(135)	.00 $	66763.52	135(135)	6.68
4 $	76921.79	50(50)	3.24 $	.00	50(50)	.00 $	76921.79	50(50)	3.24
5 $	16295.66	20(20)	3.28 $	.00	20(20)	.00 $	16295.66	20(20)	3.28
6 $	14.99	2(2)	3.15 $	.00	2(2)	.00 $	14.99	2(2)	3.15
7 $	144237.58	154(154)	3.15 $	.00	154(154)	.00 $	144237.58	154(154)	3.15
8 $	7190.85	2(2)	3.15 $	.00	2(2)	.00 $	7190.85	2(2)	3.15
10 $	87721.15	135(134)	3.15 $	.00	135(134)	.00 $	87721.15	135(134)	3.15
TOTAL	1153481.92	2611(1292)	5.13	.00	2611(1292)	.00	1153481.92	2611(1292)	5.13

FOR ZONE → 3 STORM F SCENARIO 1

USE	TOTAL DAMAGE	NUMBER PARCELS	AVG PERCENT	WATER DAMAGE	NUMBER PARCELS	AVG PERCENT	WIND DAMAGE	NUMBER PARCELS	AVG PERCENT
1 $	56869.69	221(88)	5.10 $	.00	221(88)	.00 $	56869.69	221(88)	5.10
2 $	861.38	16(16)	3.25 $	.00	16(16)	.00 $	861.38	16(16)	3.25
3 $	8445.40	17(17)	6.75 $	.00	17(17)	.00 $	8445.40	17(17)	6.75
4 $	20580.27	19(19)	3.15 $	.00	19(19)	.00 $	20580.27	19(19)	3.15
5 $	19090.73	14(14)	3.15 $	.00	14(14)	.00 $	19090.73	14(14)	3.15
7 $	173690.65	26(25)	4.98 $	.00	26(25)	.00 $	173690.65	26(25)	4.98
8 $	1437.98	3(3)	3.15 $	.00	3(3)	.00 $	1437.98	3(3)	3.15
10 $	1328836.98	62(62)	4.53 $	.00	62(62)	.00 $	1328836.98	62(62)	4.53
TOTAL	1609813.08	378(245)	4.81	.00	378(245)	.00	1609813.08	378(245)	4.81

FOR ZONE → 4 STORM F SCENARIO 1

USE	TOTAL DAMAGE	NUMBER PARCELS	AVG PERCENT	WATER DAMAGE	NUMBER PARCELS	AVG PERCENT	WIND DAMAGE	NUMBER PARCELS	AVG PERCENT
1 $	206911.74	786(246)	4.96 $	.00	786(246)	.00 $	206911.74	786(246)	4.96
2 $	4089.70	40(40)	3.13 $	.00	40(40)	.00 $	4089.70	40(40)	3.13
3 $	43009.17	73(73)	6.40 $	.00	73(73)	.00 $	43009.17	73(73)	6.40
4 $	20412.86	21(21)	3.08 $	.00	21(21)	.00 $	20412.86	21(21)	3.08
5 $	127328.05	9(9)	3.10 $	.00	9(9)	.00 $	127328.05	9(9)	3.10
7 $	812427.74	223(221)	3.43 $	.00	223(221)	.00 $	812427.74	223(221)	3.43
10 $	15671.66	76(76)	3.67 $	.00	76(76)	.00 $	15671.66	76(76)	3.67
TOTAL	1229850.92	1228(687)	4.58	.00	1228(687)	.00	1229850.92	1228(687)	4.58

FOR ZONE → 5 STORM F SCENARIO 1

USE		TOTAL DAMAGE	NUMBER PARCELS		AVG PERCENT		WATER DAMAGE	NUMBER PARCELS		AVG PERCENT		WIND DAMAGE	NUMBER PARCELS		AVG PERCENT
1	$	318252.09	1304(	428)	4.76	$	.00	1304(	428)	.00	$	318252.09	1304(	428)	4.76
2	$	1947.67	79(	79)	2.97	$	.00	79(	79)	.00	$	1947.67	79(	79)	2.97
3	$	41989.05	93(	93)	5.39	$	.00	93(	93)	.00	$	41989.05	93(	93)	5.39
4	$	15446.01	24(	24)	3.05	$	.00	24(	24)	.00	$	15446.01	24(	24)	3.05
5	$	9002.03	15(	15)	3.02	$	.00	15(	15)	.00	$	9002.03	15(	15)	3.02
7	$	216142.62	308(	308)	2.94	$	.00	308(	308)	.00	$	216142.62	308(	308)	2.94
8	$	710.99	1(	1)	3.15	$	.00	1(	1)	.00	$	710.99	1(	1)	3.15
10	$	219580.65	233(	232)	2.90	$	.00	233(	232)	.00	$	219580.65	233(	232)	2.90
TOTAL		823071.12	2057(	1181)	4.20		.00	2057(	1181)	.00		823071.12	2057(	1181)	4.20
GRAND TOTAL		4838758.55	8274		4.70										

ANNUALIZED LOSS: 4838758.55 WITH FREQUENCY OF STORM COEFFICIENT 1.00

FOR ZONE → 1 STORM G SCENARIO 1

USE		TOTAL DAMAGE	NUMBER PARCELS		AVG PERCENT		WATER DAMAGE	NUMBER PARCELS		AVG PERCENT		WIND DAMAGE	NUMBER PARCELS		AVG PERCENT
1	$	495875.66	1961(	639)	4.46	$	.00	1961(	639)	.00	$	495875.66	1961(	639)	4.46
2	$	79419.72	160(	160)	2.76	$	.00	160(	160)	.00	$	79419.72	160(	160)	2.76
3	$	44039.16	135(	135)	4.36	$	.00	135(	135)	.00	$	44039.16	135(	135)	4.36
4	$	65462.57	50(	50)	2.76	$	.00	50(	50)	.00	$	65462.57	50(	50)	2.76
5	$	12357.10	20(	20)	2.78	$	.00	20(	20)	.00	$	12357.10	20(	20)	2.78
6	$	13.23	2(	2)	2.78	$	.00	2(	2)	.00	$	13.23	2(	2)	2.78
7	$	115445.55	158(	158)	2.59	$	.00	158(	158)	.00	$	115445.55	158(	158)	2.59
8	$	6346.21	2(	2)	2.78	$	.00	2(	2)	.00	$	6346.21	2(	2)	2.78
10	$	70769.66	136(	137)	2.68	$	.00	138(	137)	.00	$	70769.66	136(	137)	2.68
TOTAL		889728.87	2626(	1303)	4.10		.00	2626(	1303)	.00		889728.87	2626(	1303)	4.10

FOR ZONE → 3 STORM G SCENARIO 1

USE		TOTAL DAMAGE	NUMBER PARCELS		AVG PERCENT		WATER DAMAGE	NUMBER PARCELS		AVG PERCENT		WIND DAMAGE	NUMBER PARCELS		AVG PERCENT
1	$	50625.18	221(	88)	4.54	$	.00	221(	88)	.00	$	50625.18	221(	88)	4.54
2	$	763.32	16(	16)	2.88	$	.00	16(	16)	.00	$	763.32	16(	16)	2.88
3	$	5755.38	17(	17)	4.60	$	.00	17(	17)	.00	$	5755.38	17(	17)	4.60
4	$	18162.91	19(	19)	2.78	$	.00	19(	19)	.00	$	18162.91	19(	19)	2.78
5	$	16848.33	14(	14)	2.79	$	.00	14(	14)	.00	$	16848.33	14(	14)	2.79
7	$	23031.97	7(	6)	2.78	$	.00	7(	6)	.00	$	23031.97	7(	6)	2.78
8	$	1269.07	3(	3)	2.78	$	.00	3(	3)	.00	$	1269.07	3(	3)	2.78
10	$	1123892.77	28(	28)	2.78	$	.00	28(	28)	.00	$	1123892.77	28(	28)	2.78
TOTAL		1240348.91	325(	192)	4.09		.00	325(	192)	.00		1240348.91	325(	192)	4.08

FOR ZONE → 4 STORM G SCENARIO 1

USE		TOTAL DAMAGE	NUMBER PARCELS		AVG PERCENT		WATER DAMAGE	NUMBER PARCELS		AVG PERCENT		WIND DAMAGE	NUMBER PARCELS		AVG PERCENT
1	$	440146.73	1621(	555)	4.28	$	.00	1621(	555)	.00	$	440146.73	1621(	555)	4.28
2	$	7160.22	124(	124)	2.68	$	.00	124(	124)	.00	$	7160.22	124(	124)	2.68
3	$	128187.47	344(	344)	3.89	$	.00	344(	344)	.00	$	128187.47	344(	344)	3.89
4	$	22268.60	31(	31)	2.65	$	.00	31(	31)	.00	$	22268.60	31(	31)	2.65
5	$	112365.17	9(	9)	2.72	$	.00	9(	9)	.00	$	112365.17	9(	9)	2.72
7	$	552497.43	522(	520)	2.54	$	.00	522(	520)	.00	$	552497.43	522(	520)	2.54
10	$	25720.70	109(	109)	2.62	$	.00	109(	109)	.00	$	25720.70	109(	109)	2.62
TOTAL		1288346.32	2760(	1693)	3.74		.00	2760(	1693)	.00		1288346.32	2760(	1693)	3.74

FOR ZONE → 5 STORM G SCENARIO 1

USE		TOTAL DAMAGE	NUMBER PARCELS		AVG PERCENT		WATER DAMAGE	NUMBER PARCELS		AVG PERCENT		WIND DAMAGE	NUMBER PARCELS		AVG PERCENT
1	$	311858.21	1376(	464)	4.22	$	.00	1376(	464)	.00	$	311858.21	1376(	464)	4.22
2	$	3671.27	94(	94)	2.60	$	.00	94(	94)	.00	$	3671.27	94(	94)	2.60
3	$	43147.06	124(	124)	3.72	$	.00	124(	124)	.00	$	43147.06	124(	124)	3.72
4	$	13488.47	24(	24)	2.67	$	.00	24(	24)	.00	$	13488.47	24(	24)	2.67
5	$	7812.73	15(	15)	2.64	$	.00	15(	15)	.00	$	7812.73	15(	15)	2.64
7	$	215263.70	347(	347)	2.52	$	.00	347(	347)	.00	$	215263.70	347(	347)	2.52
8	$	627.47	1(	1)	2.78	$	.00	1(	1)	.00	$	627.47	1(	1)	2.78
10	$	245343.72	313(	312)	2.47	$	.00	313(	312)	.00	$	245343.72	313(	312)	2.47
TOTAL		841212.63	2294(	1382)	3.60		.00	2294(	1382)	.00		841212.63	2294(	1382)	3.60
GRAND TOTAL		4268188.47	8005		3.83										

ANNUALIZED LOSS: 4268188.47 WITH FREQUENCY OF STORM COEFFICIENT 1.00

FOR ZONE → 1 STORM H SCENARIO 1

USE		TOTAL DAMAGE	NUMBER PARCELS		AVG PERCENT		WATER DAMAGE	NUMBER PARCELS		AVG PERCENT		WIND DAMAGE	NUMBER PARCELS		AVG PERCENT
1	$	316260.46	1961(	639)	2.85	$	.00	1961(	639)	.00	$	316260.46	1961(	639)	2.85
2	$	49605.88	160(	160)	1.71	$	.00	160(	160)	.00	$	49605.88	160(	160)	1.71
3	$	10622.47	135(	135)	1.05	$	.00	135(	135)	.00	$	10622.47	135(	135)	1.05
4	$	39996.79	50(	50)	1.69	$	.00	50(	50)	.00	$	39996.79	50(	50)	1.69
5	$	7556.50	20(	20)	1.70	$	.00	20(	20)	.00	$	7556.50	20(	20)	1.70
6	$	8.09	2(	2)	1.70	$	.00	2(	2)	.00	$	8.09	2(	2)	1.70
7	$	70734.12	158(	158)	1.59	$	.00	158(	158)	.00	$	70734.12	158(	158)	1.59
8	$	3880.78	2(	2)	1.70	$	.00	2(	2)	.00	$	3880.78	2(	2)	1.70
10	$	43110.37	138(	137)	1.63	$	.00	138(	137)	.00	$	43110.37	138(	137)	1.63
TOTAL		541775.46	2626(	1303)	2.51		.00	2626(	1303)	.00		541775.46	2626(	1303)	2.51

FOR ZONE → 3 STORM H SCENARIO 1

USE		TOTAL DAMAGE	NUMBER PARCELS		AVG PERCENT		WATER DAMAGE	NUMBER PARCELS		AVG PERCENT		WIND DAMAGE	NUMBER PARCELS		AVG PERCENT
1	$	32337.67	221(	88)	2.90	$	.00	221(	88)	.00	$	32337.67	221(	88)	2.90
2	$	477.07	16(	16)	1.80	$	.00	16(	16)	.00	$	477.07	16(	16)	1.80
3	$	1376.29	17(	17)	1.10	$	.00	17(	17)	.00	$	1376.29	17(	17)	1.10
4	$	11106.81	19(	19)	1.70	$	.00	19(	19)	.00	$	11106.81	19(	19)	1.70
5	$	10302.94	14(	14)	1.70	$	.00	14(	14)	.00	$	10302.94	14(	14)	1.70
7	$	14084.30	7(	6)	1.70	$	.00	7(	6)	.00	$	14084.30	7(	6)	1.70
8	$	776.05	3(	3)	1.70	$	.00	3(	3)	.00	$	776.05	3(	3)	1.70
10	$	687272.56	28(	28)	1.70	$	.00	28(	28)	.00	$	687272.56	28(	28)	1.70
TOTAL		757733.68	325(	192)	2.49		.00	325(	192)	.00		757733.68	325(	192)	2.49

FOR ZONE → 4 STORM H SCENARIO 1

USE		TOTAL DAMAGE	NUMBER PARCELS		AVG PERCENT		WATER DAMAGE	NUMBER PARCELS		AVG PERCENT		WIND DAMAGE	NUMBER PARCELS		AVG PERCENT
1	$	299802.84	1670(	587)	2.76	$	.00	1670(	587)	.00	$	299802.84	1670(	587)	2.76
2	$	4668.28	128(	128)	1.70	$	.00	128(	128)	.00	$	4668.28	128(	128)	1.70
3	$	35550.34	368(	368)	1.01	$	.00	368(	368)	.00	$	35550.34	368(	368)	1.01
4	$	13839.47	31(	31)	1.64	$	.00	31(	31)	.00	$	13839.47	31(	31)	1.64
5	$	68718.90	9(	9)	1.67	$	.00	9(	9)	.00	$	68718.90	9(	9)	1.67
7	$	364072.76	593(	591)	1.58	$	.00	593(	591)	.00	$	364072.76	593(	591)	1.58
10	$	28852.39	125(	125)	1.61	$	.00	125(	125)	.00	$	28852.39	125(	125)	1.61
TOTAL		815504.98	2924(	1840)	2.19		.00	2924(	1840)	.00		815504.98	2924(	1840)	2.19

FOR ZONE → 5 STORM H SCENARIO 1

USE		TOTAL DAMAGE	NUMBER PARCELS		AVG PERCENT		WATER DAMAGE	NUMBER PARCELS		AVG PERCENT		WIND DAMAGE	NUMBER PARCELS		AVG PERCENT
1	$	209847.80	1431(	482)	2.73	$	.00	1431(	482)	.00	$	209847.80	1431(	482)	2.73
2	$	2377.50	98(	98)	1.67	$	.00	98(	98)	.00	$	2377.50	98(	98)	1.67
3	$	12308.13	132(	132)	.99	$	.00	132(	132)	.00	$	12308.13	132(	132)	.99
4	$	8479.81	25(	25)	1.65	$	.00	25(	25)	.00	$	8479.81	25(	25)	1.65
5	$	4899.82	15(	15)	1.64	$	.00	15(	15)	.00	$	4899.82	15(	15)	1.64
7	$	148411.15	383(	383)	1.57	$	.00	383(	383)	.00	$	148411.15	383(	383)	1.57
8	$	383.71	1(	1)	1.70	$	.00	1(	1)	.00	$	383.71	1(	1)	1.70
10	$	165866.54	352(	351)	1.55	$	.00	352(	351)	.00	$	165866.54	352(	351)	1.55
TOTAL		552576.45	2437(	1488)	2.22		.00	2437(	1488)	.00		552576.45	2437(	1486)	2.22

GRAND TOTAL 2672892.24 8312 2.31

ANNUALIZED LOSS: 2672892.24 WITH FREQUENCY OF STORM COEFFICIENT 1.00

FOR ZONE → 1 STORM I SCENARIO 1

USE		TOTAL DAMAGE	NUMBER PARCELS		AVG PERCENT		WATER DAMAGE	NUMBER PARCELS		AVG PERCENT		WIND DAMAGE	NUMBER PARCELS		AVG PERCENT
1	$	38489.44	110(	53)	6.83	$	.00	110(	53)	.00	$	38489.44	110(	53)	6.83
2	$	771.75	19(	19)	4.41	$	.00	19(	19)	.00	$	771.75	19(	19)	4.41
3	$	7296.75	10(	10)	12.35	$	.00	10(	10)	.00	$	7296.75	10(	10)	12.35
4	$	710.46	1(	1)	4.31	$	.00	1(	1)	.00	$	710.46	1(	1)	4.31
7	$	55418.12	46(	46)	4.47	$	.00	46(	46)	.00	$	55418.12	46(	46)	4.47
10	$	16781.98	20(	20)	4.53	$	.00	20(	20)	.00	$	16781.98	20(	20)	4.53
TOTAL		119468.51	206(	149)	6.11		.00	206(	149)	.00		119468.51	206(	149)	6.11

FOR ZONE → 4 STORM I SCENARIO 1

USE		TOTAL DAMAGE	NUMBER PARCELS		AVG PERCENT		WATER DAMAGE	NUMBER PARCELS		AVG PERCENT		WIND DAMAGE	NUMBER PARCELS		AVG PERCENT
1	$	120351.23	209(	92)	6.83	$	.00	209(	92)	.00	$	120351.23	209(	92)	6.83
2	$	4704.28	10(	10)	4.41	$	.00	10(	10)	.00	$	4704.28	10(	10)	4.41
3	$	18591.20	16(	16)	12.35	$	.00	16(	16)	.00	$	18591.20	16(	16)	12.35
4	$	10504.50	3(	3)	4.31	$	.00	3(	3)	.00	$	10504.50	3(	3)	4.31
5	$	383.20	1(	1)	4.31	$	.00	1(	1)	.00	$	383.20	1(	1)	4.31
7	$	73050.62	89(	89)	4.31	$	.00	89(	89)	.00	$	73050.62	89(	89)	4.31
10	$	2146.92	11(	10)	4.31	$	.00	11(	10)	.00	$	2146.92	11(	10)	4.31
TOTAL		229731.95	339(	222)	6.25		.00	339(	222)	.00		229731.95	339(	222)	6.25

FOR ZONE → 5 STORM I SCENARIO 1

USE	TOTAL DAMAGE	NUMBER PARCELS		AVG PERCENT	WATER DAMAGE	NUMBER PARCELS		AVG PERCENT	WIND DAMAGE	NUMBER PARCELS		AVG PERCEN
1 $	194487.74	691(	145)	7.05	$ .00	691(	145)	.00	$ 194487.74	691(	145)	7.05
2 $	1444.34	50(	50)	4.54	$ .00	50(	50)	.00	$ 1444.34	50(	50)	4.54
3 $	52897.46	53(	53)	12.83	$ .00	53(	53)	.00	$ 52897.46	53(	53)	12.83
4 $	7960.91	5(	5)	4.31	$ .00	5(	5)	.00	$ 7960.91	5(	5)	4.31
5 $	7331.09	4(	4)	4.31	$ .00	4(	4)	.00	$ 7331.09	4(	4)	4.31
7 $	246149.55	191(	191)	4.57	$ .00	191(	191)	.00	$ 246149.55	191(	191)	4.57
10 $	297689.92	207(	206)	4.62	$ .00	207(	206)	.00	$ 297689.92	207(	206)	4.62
TOTAL	807961.02	1201(	655)	6.35	.00	1201(	655)	.00	807961.02	1201(	655)	6.35

GRAND TOTAL 1163108.03 1746 6.31

ANNUALIZED LOSS: 1163108.03 WITH FREQUENCY OF STORM COEFFICIENT 1.00

FOR ZONE → 1 STORM J SCENARIO 1

USE	TOTAL DAMAGE	NUMBER PARCELS		AVG PERCENT	WATER DAMAGE	NUMBER PARCELS		AVG PERCENT	WIND DAMAGE	NUMBER PARCELS		AVG PERCEN
1 $	4204117.00	1961(	639)	37.81	$ .00	1961(	639)	.00	$ 4204117.00	1961(	639)	37.81
2 $	847956.33	160(	160)	28.61	$ .00	160(	160)	.00	$ 847956.33	160(	160)	28.61
3 $	982748.91	135(	135)	98.04	$ .00	135(	135)	.00	$ 982748.91	135(	135)	98.04
4 $	732892.60	50(	50)	30.78	$ .00	50(	50)	.00	$ 732892.60	50(	50)	30.78
5 $	138595.10	20(	20)	31.18	$ .00	20(	20)	.00	$ 138595.10	20(	20)	31.18
6 $	148.42	2(	2)	31.18	$ .00	2(	2)	.00	$ 148.42	2(	2)	31.18
7 $	1111360.95	146(	146)	27.12	$ .00	146(	146)	.00	$ 1111360.95	146(	146)	27.12
8 $	71178.02	2(	2)	31.18	$ .00	2(	2)	.00	$ 71178.02	2(	2)	31.18
10 $	751735.22	131(	130)	29.29	$ .00	131(	130)	.00	$ 751735.22	131(	130)	29.29
TOTAL	8840732.54	2607(	1284)	39.14	.00	2607(	1284)	.00	8840732.54	2607(	1284)	39.14

FOR ZONE → 2 STORM J SCENARIO 1

USE	TOTAL DAMAGE	NUMBER PARCELS		AVG PERCENT	WATER DAMAGE	NUMBER PARCELS		AVG PERCENT	WIND DAMAGE	NUMBER PARCELS		AVG PERCEN
1 $	149658.90	28(	22)	32.86	$ .00	28(	22)	.00	$ 149658.90	28(	22)	32.85
2 $	700.18	2(	2)	25.05	$ .00	2(	2)	.00	$ 700.18	2(	2)	25.05
3 $	79558.00	9(	9)	100.00	$ .00	9(	9)	.00	$ 79558.00	9(	9)	100.00
7 $	171466.13	25(	24)	25.48	$ .00	25(	24)	.00	$ 171466.13	25(	24)	25.48
10 $	170887.99	5(	5)	25.48	$ .00	5(	5)	.00	$ 170887.99	5(	5)	25.48
TOTAL	572271.20	69(	63)	38.18	.00	69(	63)	.00	572271.20	69(	63)	38.18

FOR ZONE → 3 STORM J SCENARIO 1

USE	TOTAL DAMAGE	NUMBER PARCELS		AVG PERCENT	WATER DAMAGE	NUMBER PARCELS		AVG PERCENT	WIND DAMAGE	NUMBER PARCELS		AVG PERCEN
1 $	434216.82	221(	88)	38.94	$ .00	221(	88)	.00	$ 434216.82	221(	88)	38.94
2 $	8163.23	16(	16)	30.80	$ .00	16(	16)	.00	$ 8163.23	16(	16)	30.80
3 $	125117.00	17(	17)	100.00	$ .00	17(	17)	.00	$ 125117.00	17(	17)	100.00
4 $	203712.04	19(	19)	31.18	$ .00	19(	19)	.00	$ 203712.04	19(	19)	31.18
5 $	188967.95	14(	14)	31.18	$ .00	14(	14)	.00	$ 188967.95	14(	14)	31.18
7 $	258322.56	7(	6)	31.18	$ .00	7(	6)	.00	$ 258322.56	7(	6)	31.18
8 $	14233.67	3(	3)	31.18	$ .00	3(	3)	.00	$ 14233.67	3(	3)	31.18
10 $	12605387.23	28(	28)	31.18	$ .00	28(	28)	.00	$ 12605387.23	28(	28)	31.18
TOTAL	13838120.50	325(	192)	43.04	.00	325(	192)	.00	13838120.50	325(	192)	43.04

FOR ZONE → 4 STORM J SCENARIO 1

USE	TOTAL DAMAGE	NUMBER PARCELS		AVG PERCENT	WATER DAMAGE	NUMBER PARCELS		AVG PERCENT	WIND DAMAGE	NUMBER PARCELS		AVG PERCEN
1 $	3514210.76	1642(	565)	34.27	$ .00	1642(	565)	.00	$ 3514210.76	1642(	565)	34.27
2 $	66945.74	126(	126)	26.03	$ .00	126(	126)	.00	$ 66945.74	126(	126)	26.03
3 $	3442824.00	359(	359)	100.00	$ .00	359(	359)	.00	$ 3442824.00	359(	359)	100.00
4 $	231679.77	31(	31)	28.28	$ .00	31(	31)	.00	$ 231679.77	31(	31)	28.28
5 $	1259800.63	9(	9)	29.96	$ .00	9(	9)	.00	$ 1259800.63	9(	9)	29.96
7 $	5519379.40	568(	566)	25.58	$ .00	568(	566)	.00	$ 5519379.40	568(	566)	25.58
10 $	307277.29	120(	120)	27.23	$ .00	120(	120)	.00	$ 307277.29	120(	120)	27.23
TOTAL	14742117.60	2855(	1777)	40.37	.00	2855(	1777)	.00	14742117.60	2855(	1777)	40.37

FOR ZONE → 5 STORM J SCENARIO 1

USE	TOTAL DAMAGE	NUMBER PARCELS		AVG PERCENT	WATER DAMAGE	NUMBER PARCELS		AVG PERCENT	WIND DAMAGE	NUMBER PARCELS		AVG PERCEN
1 $	2393498.89	1274(	446)	33.52	$ .00	1274(	446)	.00	$ 2393498.89	1274(	446)	33.52
2 $	34862.74	88(	88)	24.63	$ .00	88(	88)	.00	$ 34862.74	88(	88)	24.63
3 $	1186481.00	125(	125)	100.00	$ .00	125(	125)	.00	$ 1186481.00	125(	125)	100.00
4 $	143160.82	25(	25)	28.76	$ .00	25(	25)	.00	$ 143160.82	25(	25)	28.76
5 $	78679.38	15(	15)	28.25	$ .00	15(	15)	.00	$ 78679.38	15(	15)	28.25
7 $	1774344.18	304(	304)	25.60	$ .00	304(	304)	.00	$ 1774344.18	304(	304)	25.60
8 $	7037.64	1(	1)	31.18	$ .00	1(	1)	.00	$ 7037.64	1(	1)	31.18
10 $	1906906.67	251(	250)	24.16	$ .00	251(	250)	.00	$ 1906906.67	251(	250)	24.16
TOTAL	7524971.31	2083(	1255)	34.74	.00	2083(	1255)	.00	7524971.31	2083(	1255)	34.75

GRAND TOTAL 45632827.99 7939 38.35

ANNUALIZED LOSS: 45632827.99 WITH FREQUENCY OF STORM COEFFICIENT 1.00

FOR ZONE → 1 STORM K SCENARIO 1

USE		TOTAL DAMAGE	NUMBER PARCELS		AVG PERCENT		WATER DAMAGE	NUMBER PARCELS		AVG PERCENT		WIND DAMAGE	NUMBER PARCELS		AVG PERCEN
1	$	966489.23	1961(	639)	8.69	$	.00	1961(	639)	.00	$	966489.23	1961(	639)	8.69
2	$	158687.10	160(	160)	5.42	$	.00	160(	160)	.00	$	158687.10	160(	160)	5.42
3	$	209792.78	135(	135)	20.74	$	.00	135(	135)	.00	$	209792.78	135(	135)	20.74
4	$	133137.77	50(	50)	5.60	$	.00	50(	50)	.00	$	133137.77	50(	50)	5.60
5	$	25158.70	20(	20)	5.65	$	.00	20(	20)	.00	$	25158.70	20(	20)	5.65
6	$	26.94	2(	2)	5.66	$	.00	2(	2)	.00	$	26.94	2(	2)	5.66
7	$	228633.29	158(	158)	5.11	$	.00	158(	158)	.00	$	228633.29	158(	158)	5.11
8	$	12920.70	2(	2)	5.66	$	.00	2(	2)	.00	$	12920.70	2(	2)	5.66
10	$	141930.63	138(	137)	5.37	$	.00	138(	137)	.00	$	141930.63	138(	137)	5.37
TOTAL		1876777.14	2626(	1303)	9.64		.00	2626(	1303)	.00		1876777.14	2626(	1303)	6.64

FOR ZONE → 3 STORM K SCENARIO 1

USE		TOTAL DAMAGE	NUMBER PARCELS		AVG PERCENT		WATER DAMAGE	NUMBER PARCELS		AVG PERCENT		WIND DAMAGE	NUMBER PARCELS		AVG PERCEN
1	$	99466.21	221(	88)	8.92	$	.00	221(	88)	.00	$	99466.21	221(	88)	8.92
2	$	1526.63	16(	16)	5.76	$	.00	16(	16)	.00	$	1526.63	16(	16)	5.76
3	$	27525.74	17(	17)	22.00	$	.00	17(	17)	.00	$	27525.74	17(	17)	22.00
4	$	36979.16	19(	19)	5.66	$	.00	19(	19)	.00	$	36979.16	19(	19)	5.66
5	$	34302.71	14(	14)	5.65	$	.00	14(	14)	.00	$	34302.71	14(	14)	5.65
7	$	46892.42	7(	6)	5.66	$	.00	7(	6)	.00	$	46892.42	7(	6)	5.66
8	$	2583.79	3(	3)	5.66	$	.00	3(	3)	.00	$	2583.79	3(	3)	5.66
10	$	2288213.33	28(	28)	5.65	$	.00	28(	28)	.00	$	2288213.33	28(	28)	5.65
TOTAL		2537489.99	325(	192)	8.74		.00	325(	192)	.00		2537489.99	325(	192)	8.74

FOR ZONE → 4 STORM K SCENARIO 1

USE		TOTAL DAMAGE	NUMBER PARCELS		AVG PERCENT		WATER DAMAGE	NUMBER PARCELS		AVG PERCENT		WIND DAMAGE	NUMBER PARCELS		AVG PERCEN
1	$	865562.32	1670(	587)	8.05	$	.00	1670(	587)	.00	$	865562.32	1670(	587)	8.05
2	$	13843.72	128(	128)	5.16	$	.00	128(	128)	.00	$	13843.72	128(	128)	5.16
3	$	588516.28	368(	368)	16.75	$	.00	368(	368)	.00	$	588516.28	368(	368)	16.75
4	$	44174.00	31(	31)	5.30	$	.00	31(	31)	.00	$	44174.00	31(	31)	5.30
5	$	228744.53	9(	9)	5.51	$	.00	9(	9)	.00	$	228744.53	9(	9)	5.51
7	$	1159289.19	593(	591)	4.96	$	.00	593(	591)	.00	$	1159289.19	593(	591)	4.96
10	$	91414.21	125(	125)	5.16	$	.00	125(	125)	.00	$	91414.21	125(	125)	5.16
TOTAL		2991544.25	2924(	1840)	8.23		.00	2924(	1840)	.00		2991544.25	2924(	1840)	8.23

FOR ZONE → 5 STORM K SCENARIO 1

USE		TOTAL DAMAGE	NUMBER PARCELS		AVG PERCENT		WATER DAMAGE	NUMBER PARCELS		AVG PERCENT		WIND DAMAGE	NUMBER PARCELS		AVG PERCEN
1	$	615117.52	1431(	482)	7.91	$	.00	1431(	482)	.00	$	615117.52	1431(	482)	7.91
2	$	7168.67	98(	98)	4.99	$	.00	98(	98)	.00	$	7168.67	98(	98)	4.99
3	$	206302.42	132(	132)	16.55	$	.00	132(	132)	.00	$	206302.42	132(	132)	16.55
4	$	27195.13	25(	25)	5.36	$	.00	25(	25)	.00	$	27195.13	25(	25)	5.36
5	$	15376.39	15(	15)	5.30	$	.00	15(	15)	.00	$	15376.39	15(	15)	5.30
7	$	466927.79	383(	383)	4.95	$	.00	383(	383)	.00	$	466927.79	383(	383)	4.95
8	$	1277.52	1(	1)	5.66	$	.00	1(	1)	.00	$	1277.52	1(	1)	5.66
10	$	515822.82	352(	351)	4.83	$	.00	352(	351)	.00	$	515822.82	352(	351)	4.83
TOTAL		1855188.26	2437(	1488)	7.31		.00	2437(	1488)	.00		1855188.26	2437(	1488)	7.31

GRAND TOTAL 9277786.74 8212 8.11

ANNUALIZED LOSS: 9277786.74 WITH FREQUENCY OF STORM COEFFICIENT 1.00

FOR ZONE → 1 STORM N SCENARIO 1

USE		TOTAL DAMAGE	NUMBER PARCELS		AVG PERCENT		WATER DAMAGE	NUMBER PARCELS		AVG PERCENT		WIND DAMAGE	NUMBER PARCELS		AVG PERCEN
1	$	38489.44	110(	53)	6.83	$	.00	110(	53)	.00	$	38489.44	110(	53)	6.83
2	$	771.75	19(	19)	4.41	$	.00	19(	19)	.00	$	771.75	19(	19)	4.41
3	$	7296.75	10(	10)	12.35	$	.00	10(	10)	.00	$	7296.75	10(	10)	12.35
4	$	710.46	1(	1)	4.31	$	.00	1(	1)	.00	$	710.46	1(	1)	4.31
7	$	55418.12	46(	46)	4.47	$	.00	46(	46)	.00	$	55418.12	46(	46)	4.47
10	$	16781.98	20(	20)	4.53	$	.00	20(	20)	.00	$	16781.98	20(	20)	4.53
TOTAL		119468.51	206(	149)	6.11		.00	206(	149)	.00		119468.51	206(	149)	6.11

FOR ZONE → 5 STORM N SCENARIO 1

USE		TOTAL DAMAGE	NUMBER PARCELS		AVG PERCENT		WATER DAMAGE	NUMBER PARCELS		AVG PERCENT		WIND DAMAGE	NUMBER PARCELS		AVG PERCEN
1	$	60495.15	166(	45)	6.84	$	.00	166(	45)	.00	$	60495.15	166(	45)	6.84
2	$	165.33	10(	10)	4.41	$	.00	10(	10)	.00	$	165.33	10(	10)	4.41
3	$	10714.37	11(	11)	12.35	$	.00	11(	11)	.00	$	10714.37	11(	11)	12.35
7	$	162989.27	114(	114)	4.41	$	.00	114(	114)	.00	$	162989.27	114(	114)	4.41
10	$	228154.32	175(	174)	4.53	$	.00	175(	174)	.00	$	228154.32	175(	174)	4.53
TOTAL		462518.44	476(	355)	5.49		.00	476(	355)	.00		462518.44	476(	355)	5.49

GRAND TOTAL 587906.95 682 5.67

ANNUALIZED LOSS: 587906.95 WITH FREQUENCY OF STORM COEFFICIENT 1.00

FCP ZONE → 1 STORM 0 SCENARIO 1

USE		TOTAL DAMAGE	NUMBER PARCELS		AVG PERCENT		WATER DAMAGE	NUMBER PARCELS		AVG PERCENT		WIND DAMAGE	NUMBER PARCELS		AVG PERCENT
1	$	129447.20	264(	82)	8.89	$	.00	264(	82)	.00	$	129447.20	264(	82)	8.88
2	$	1470.76	27(	27)	5.75	$	.00	27(	27)	.00	$	1470.76	27(	27)	5.76
3	$	28532.68	19(	19)	22.00	$	.00	19(	19)	.00	$	28532.69	19(	19)	22.00
5	$	2896.67	2(	2)	5.66	$	.00	2(	2)	.00	$	2896.67	2(	2)	5.65
7	$	131208.32	91(	91)	5.45	$	.00	91(	91)	.00	$	131208.32	91(	91)	5.45
10	$	29129.80	43(	43)	5.55	$	.00	43(	43)	.00	$	29129.80	43(	43)	5.56
TOTAL		322685.43	446(	264)	8.21		.00	446(	264)	.00		322685.43	446(	264)	8.21

FCP ZONE → 5 STORM 0 SCENARIO 1

USE		TOTAL DAMAGE	NUMBER PARCELS		AVG PERCENT		WATER DAMAGE	NUMBER PARCELS		AVG PERCENT		WIND DAMAGE	NUMBER PARCELS		AVG PERCENT
1	$	203934.03	370(	149)	8.91	$	.00	370(	149)	.00	$	203934.03	370(	149)	8.91
2	$	1243.54	17(	17)	5.72	$	.00	17(	17)	.00	$	1243.54	17(	17)	5.72
3	$	29054.96	18(	18)	22.00	$	.00	18(	18)	.00	$	29054.96	18(	18)	22.00
4	$	16316.65	14(	14)	5.66	$	.00	14(	14)	.00	$	16316.65	14(	14)	5.66
5	$	2175.93	4(	4)	5.66	$	.00	4(	4)	.00	$	2175.93	4(	4)	5.66
7	$	63774.88	53(	53)	5.63	$	.00	53(	53)	.00	$	63774.88	53(	53)	5.63
8	$	1277.52	1(	1)	5.66	$	.00	1(	1)	.00	$	1277.52	1(	1)	5.66
10	$	109565.25	43(	42)	5.63	$	.00	43(	42)	.00	$	109565.25	43(	42)	5.63
TOTAL		427282.76	520(	299)	8.53		.00	520(	299)	.00		427282.76	520(	299)	8.53

GRAND TOTAL 755831.79 966 8.39

ANNUALIZED LOSS: 755831.79 WITH FREQUENCY OF STORM COEFFICIENT 1.00

FOP ZONE → 1 STORM P SCENARIO 1

USE		TOTAL DAMAGE	NUMBER PARCELS		AVG PERCENT		WATER DAMAGE	NUMBER PARCELS		AVG PERCENT		WIND DAMAGE	NUMBER PARCELS		AVG PERCENT
1	$	221605.33	1129(	413)	2.79	$	.00	1129(	413)	.00	$	221605.33	1129(	413)	2.79
2	$	46219.32	96(	96)	1.63	$	.00	96(	96)	.00	$	46219.32	96(	96)	1.63
3	$	4277.13	53(	53)	.97	$	.00	53(	53)	.00	$	4277.13	53(	53)	.97
4	$	21021.66	21(	21)	1.66	$	.00	21(	21)	.00	$	21021.66	21(	21)	1.66
5	$	2664.90	4(	4)	1.73	$	.00	4(	4)	.00	$	2664.90	4(	4)	1.70
6	$	8.09	2(	2)	1.70	$	.00	2(	2)	.00	$	8.09	2(	2)	1.70
7	$	62342.34	151(	151)	1.43	$	.00	151(	151)	.00	$	62342.34	151(	151)	1.43
8	$	3880.78	2(	2)	1.70	$	.00	2(	2)	.00	$	3880.78	2(	2)	1.70
10	$	25541.03	82(	81)	1.49	$	.00	82(	81)	.00	$	25541.03	82(	81)	1.49
TOTAL		387560.58	1540(	823)	2.43		.00	1540(	823)	.00		387560.58	1540(	823)	2.43

FOR ZONE → 4 STORM P SCENARIO 1

USE		TOTAL DAMAGE	NUMBER PARCELS		AVG PERCENT		WATER DAMAGE	NUMBER PARCELS		AVG PERCENT		WIND DAMAGE	NUMBER PARCELS		AVG PERCENT
1	$	237668.45	1173(	456)	2.69	$	.00	1173(	456)	.00	$	237668.45	1173(	456)	2.69
2	$	4111.24	105(	105)	1.67	$	.00	105(	105)	.00	$	4111.24	105(	105)	1.67
3	$	30984.99	327(	327)	.99	$	.00	327(	327)	.00	$	30984.99	327(	327)	.99
4	$	6321.79	13(	13)	1.55	$	.00	13(	13)	.00	$	6321.79	13(	13)	1.55
5	$	129.81	1(	1)	1.46	$	.00	1(	1)	.00	$	129.81	1(	1)	1.46
7	$	264880.45	516(	515)	1.56	$	.00	516(	515)	.00	$	264880.45	516(	515)	1.56
10	$	22286.39	78(	78)	1.56	$	.00	78(	78)	.00	$	22286.39	78(	78)	1.56
TOTAL		566383.11	2213(	1496)	2.08		.00	2213(	1496)	.00		566383.11	2213(	1496)	2.08

FOR ZONE → 5 STORM P SCENARIO 1

USE		TOTAL DAMAGE	NUMBER PARCELS		AVG PERCENT		WATER DAMAGE	NUMBER PARCELS		AVG PERCENT		WIND DAMAGE	NUMBER PARCELS		AVG PERCENT
1	$	157400.04	1187(	347)	2.64	$	.00	1187(	347)	.00	$	157400.04	1187(	347)	2.64
2	$	1716.09	86(	86)	1.54	$	.00	86(	86)	.00	$	1716.09	86(	86)	1.54
3	$	7758.59	110(	110)	.81	$	.00	110(	110)	.00	$	7758.59	110(	110)	.81
4	$	7696.22	20(	20)	1.63	$	.00	20(	20)	.00	$	7696.22	20(	20)	1.63
5	$	3136.94	8(	8)	1.58	$	.00	8(	8)	.00	$	3136.94	8(	8)	1.58
7	$	112475.26	310(	310)	1.39	$	.00	310(	310)	.00	$	112475.26	310(	310)	1.39
8	$	383.71	1(	1)	1.70	$	.00	1(	1)	.00	$	383.71	1(	1)	1.70
10	$	131348.28	330(	329)	1.25	$	.00	330(	329)	.00	$	131348.28	330(	329)	1.25
TOTAL		421915.11	2052(	1212)	2.57		.00	2052(	1212)	.00		421915.11	2052(	1212)	2.57

GRAND TOTAL 1379716.87 5805 2.17

ANNUALIZED LOSS: 1379716.87 WITH FREQUENCY OF STORM COEFFICIENT 1.00

FOR ZONE → 1 STORM Q SCENARIO 1

USE		TOTAL DAMAGE	NUMBER PARCELS		AVG PERCENT		WATER DAMAGE	NUMBER PARCELS		AVG PERCENT		WIND DAMAGE	NUMBER PARCELS		AVG PERCENT
1	$	1209096.97	1714(	565)	14.42	$	.00	1714(	565)	.00	$	1209096.97	1714(	565)	14.42
2	$	275324.06	156(	156)	9.67	$	.00	156(	156)	.00	$	275324.06	156(	156)	9.67
3	$	541820.16	134(	134)	54.40	$	.00	134(	134)	.00	$	541820.16	134(	134)	54.40
4	$	222865.77	48(	48)	9.84	$	.00	48(	48)	.00	$	222865.77	48(	48)	9.84
5	$	34957.79	19(	19)	9.90	$	.00	19(	19)	.00	$	34957.79	19(	19)	9.90
6	$	47.12	2(	2)	9.90	$	.00	2(	2)	.00	$	47.12	2(	2)	9.90
7	$	335396.99	147(	147)	8.90	$	.00	147(	147)	.00	$	335396.99	147(	147)	8.90
8	$	22599.82	2(	2)	9.90	$	.00	2(	2)	.00	$	22599.82	2(	2)	9.90
10	$	215163.74	132(	131)	9.53	$	.00	132(	131)	.00	$	215163.74	132(	131)	9.53
TOTAL		2857272.42	2354(	1144)	15.63		.00	2354(	1144)	.00		2857272.42	2354(	1144)	15.63

FOR ZONE → 4 STORM Q SCENARIO 1

USE		TOTAL DAMAGE	NUMBER PARCELS		AVG PERCENT		WATER DAMAGE	NUMBER PARCELS		AVG PERCENT		WIND DAMAGE	NUMBER PARCELS		AVG PERCENT
1	$	1457373.72	1739(	609)	13.10	$	.00	1739(	609)	.00	$	1457373.72	1739(	609)	13.10
2	$	23373.15	135(	135)	8.72	$	.00	135(	135)	.00	$	23373.15	135(	135)	8.72
3	$	1514882.57	383(	383)	41.91	$	.00	383(	383)	.00	$	1514882.57	383(	383)	41.91
4	$	75287.96	31(	31)	9.13	$	.00	31(	31)	.00	$	75287.96	31(	31)	9.13
5	$	400044.08	9(	9)	9.57	$	.00	9(	9)	.00	$	400044.08	9(	9)	9.57
7	$	2120144.72	606(	606)	8.41	$	.00	606(	606)	.00	$	2120144.72	606(	606)	8.41
10	$	156292.49	125(	125)	8.83	$	.00	125(	125)	.00	$	156292.49	125(	125)	8.83
TOTAL		5747398.69	3030(	1899)	15.38		.00	3030(	1899)	.00		5747398.69	3030(	1899)	15.38

FOR ZONE → 5 STORM Q SCENARIO 1

USE		TOTAL DAMAGE	NUMBER PARCELS		AVG PERCENT		WATER DAMAGE	NUMBER PARCELS		AVG PERCENT		WIND DAMAGE	NUMBER PARCELS		AVG PERCENT
1	$	997296.30	1430(	481)	12.79	$	.00	1430(	481)	.00	$	997296.30	1430(	481)	12.79
2	$	12055.19	98(	98)	8.32	$	.00	98(	98)	.00	$	12055.19	98(	98)	8.32
3	$	518130.15	132(	132)	41.56	$	.00	132(	132)	.00	$	518130.15	132(	132)	41.56
4	$	46372.71	25(	25)	9.24	$	.00	25(	25)	.00	$	46372.71	25(	25)	9.24
5	$	25808.71	15(	15)	9.10	$	.00	15(	15)	.00	$	25808.71	15(	15)	9.10
7	$	765035.96	374(	374)	8.48	$	.00	374(	374)	.00	$	765035.96	374(	374)	8.48
8	$	2234.53	1(	1)	9.90	$	.00	1(	1)	.00	$	2234.53	1(	1)	9.90
10	$	860229.49	348(	347)	8.15	$	.00	348(	347)	.00	$	860229.49	348(	347)	8.15
TOTAL		3227163.04	2423(	1474)	12.78		.00	2423(	1474)	.00		3227163.04	2423(	1474)	12.78

GRAND TOTAL 11854488.95 7807 14.65

ANNUALIZED LOSS: 11854488.95 WITH FREQUENCY OF STORM COEFFICIENT 1.00

FOR ZONE → 1 STORM S SCENARIO 1

USE		TOTAL DAMAGE	NUMBER PARCELS		AVG PERCENT		WATER DAMAGE	NUMBER PARCELS		AVG PERCENT		WIND DAMAGE	NUMBER PARCELS		AVG PERCENT
1	$	38489.44	110(	53)	6.83	$	.00	110(	53)	.00	$	38489.44	110(	53)	6.83
2	$	771.75	19(	19)	4.41	$	.00	19(	19)	.00	$	771.75	19(	19)	4.41
3	$	7296.75	10(	10)	12.35	$	.00	10(	10)	.00	$	7296.75	10(	10)	12.35
4	$	710.46	1(	1)	4.31	$	.00	1(	1)	.00	$	710.46	1(	1)	4.31
7	$	35721.45	34(	34)	4.31	$	.00	34(	34)	.00	$	35721.45	34(	34)	4.31
10	$	13496.64	13(	13)	4.31	$	.00	13(	13)	.00	$	13496.64	13(	13)	4.31
TOTAL		96486.49	187(	130)	6.23		.00	187(	130)	.00		96486.49	187(	130)	6.23

FOR ZONE → 5 STORM S SCENARIO 1

USE		TOTAL DAMAGE	NUMBER PARCELS		AVG PERCENT		WATER DAMAGE	NUMBER PARCELS		AVG PERCENT		WIND DAMAGE	NUMBER PARCELS		AVG PERCENT
1	$	13555.50	9(	9)	6.83	$	.00	9(	9)	.00	$	13555.50	9(	9)	6.83
3	$	4275.20	4(	4)	12.35	$	.00	4(	4)	.00	$	4275.20	4(	4)	12.35
7	$	55125.55	35(	35)	4.31	$	.00	35(	35)	.00	$	55125.55	35(	35)	4.31
10	$	96055.28	74(	73)	4.31	$	.00	74(	73)	.00	$	96055.28	74(	73)	4.31
TOTAL		169011.53	122(	122)	4.76		.00	122(	122)	.00		169011.53	122(	122)	4.76

GRAND TOTAL 271014.82 309 5.65

ANNUALIZED LOSS: 271014.82 WITH FREQUENCY OF STORM COEFFICIENT 1.00

NOAA COASTAL SERVICES CENTER LIBRARY
3 6668 14103 2013