


A MANAGEMENT PLAN FOR PREHISTORIC
ARCHEOLOGICAL RESOURCES IN RHODE
ISLAND'S COASTAL ZONE

VOLUME II



Rhode Island Historical Preservation Commission
Providence, Rhode Island
August 1982

F
79
M36
1982
v.2

GRANT NO. NA-80-AA-D-CZ121

TASK 6.5 - HISTORICAL PRESERVATION
COMMISSION

22
7861
M
W
F

COVER: Bulletin of the Massachusetts Archaeological Society, Vol. 25, Nos. 3 and 4, 1964, from J. F. Lafitau; Moeurs des Sauvages Ameriquains, Vol. 2, Paris, 1724.

The preparation of this publication was financed in part by a grant from the National Oceanic and Atmospheric Administration, under the provisions of the Coastal Zone Management Act of 1972 (Public Law 92-583).

A Management Plan for Prehistoric
Archeological Resources in Rhode Island's
Coastal Zone: Volume II, Site Maps

by: Rhode Island Historical Preservation Commission
150 Benefit Street
Providence, Rhode Island 02903

for: Office of Coastal Zone Management
Washington County Government Center
Wakefield, Rhode Island 02879

Task 6.5

Award # NA-80-AA-D-CZ121

Volume II contains all U.S.G.S. 7.5 minute maps showing Rhode Island's coastal zone. Prehistoric sites within 100 meters of salt or brackish water are located on these maps. The maps are arranged in geographic order beginning in the west and trending east and north. Because of the threat of vandalism to these sites, this map series cannot be distributed to the public without the prior consent of the Rhode Island Historical Preservation Commission.

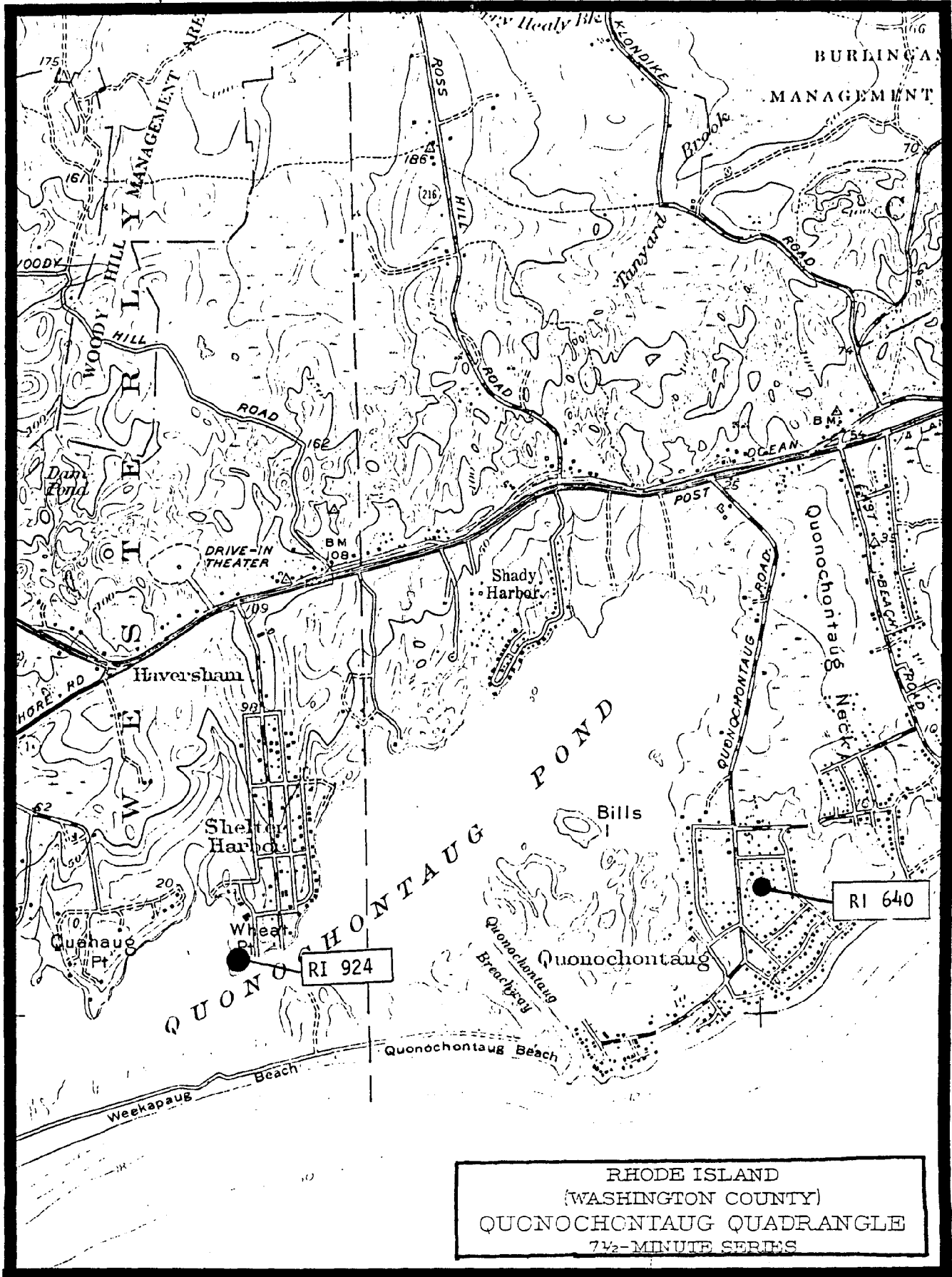
LEGEND TO U.S.G.S. MAPS:

- ★ Sites entered on the National Register of Historic Places
- ☆ Sites in the process of being considered for nomination to the National Register of Historic Places
- Sites that are potentially eligible to the National Register of Historic Places
- Sites that are not eligible to the National Register of Historic Places

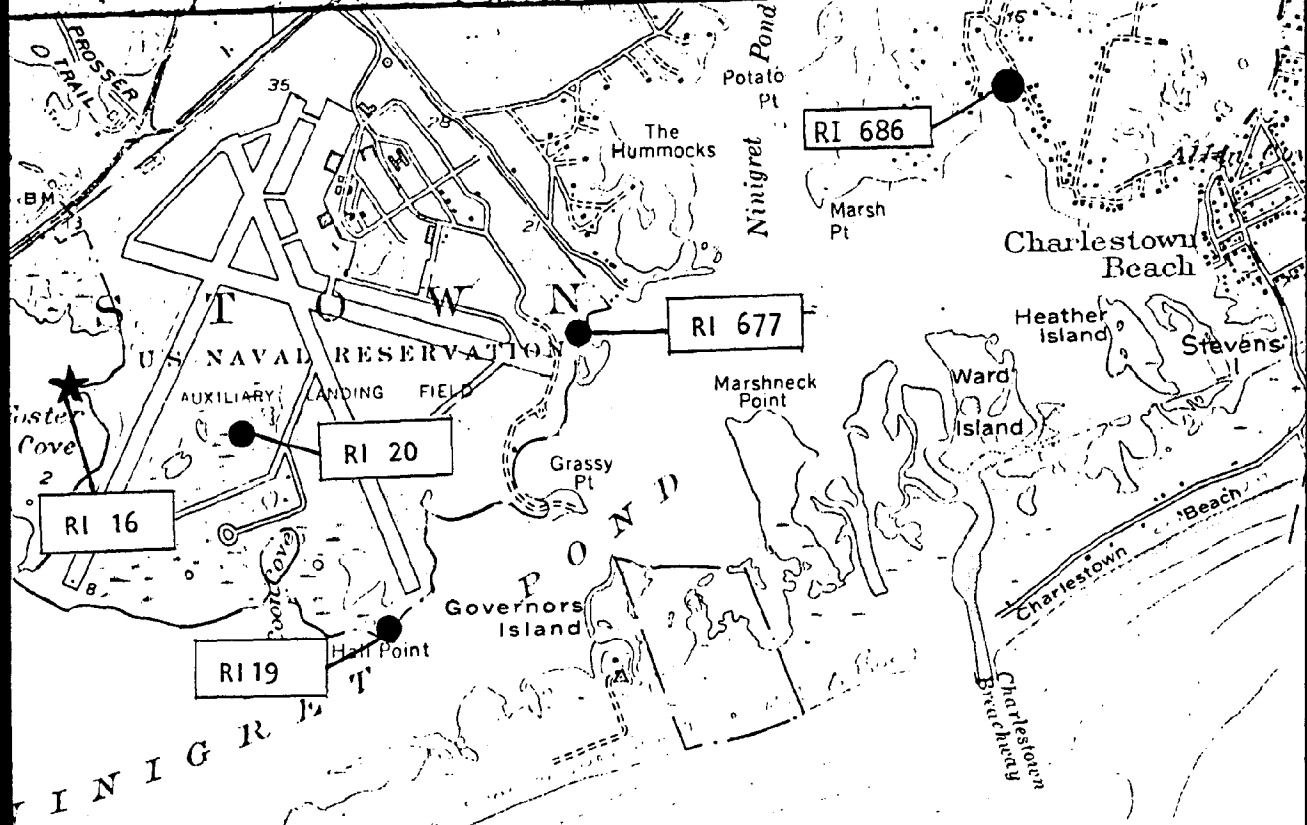
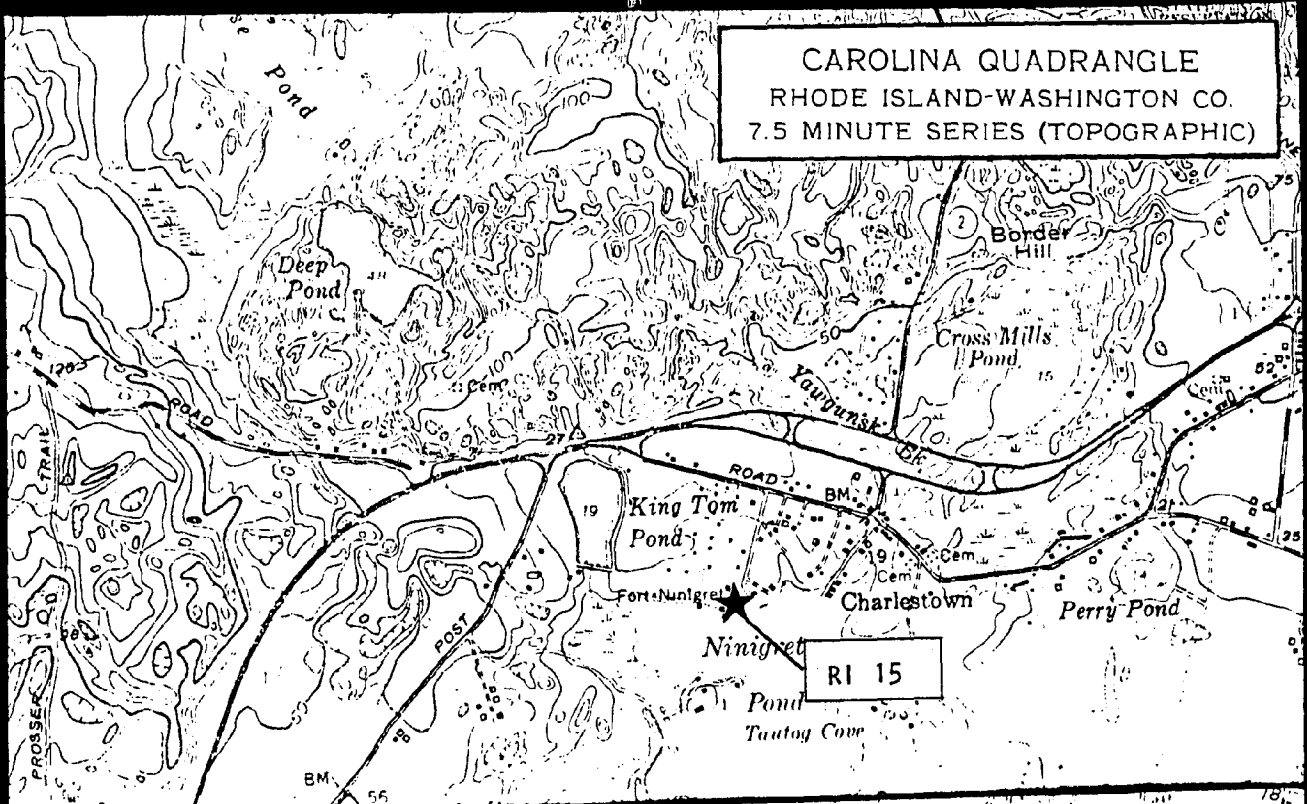


PREHISTORIC SITES LOCATED WITHIN THE COASTAL ZONE
STATE of RHODE ISLAND 1982

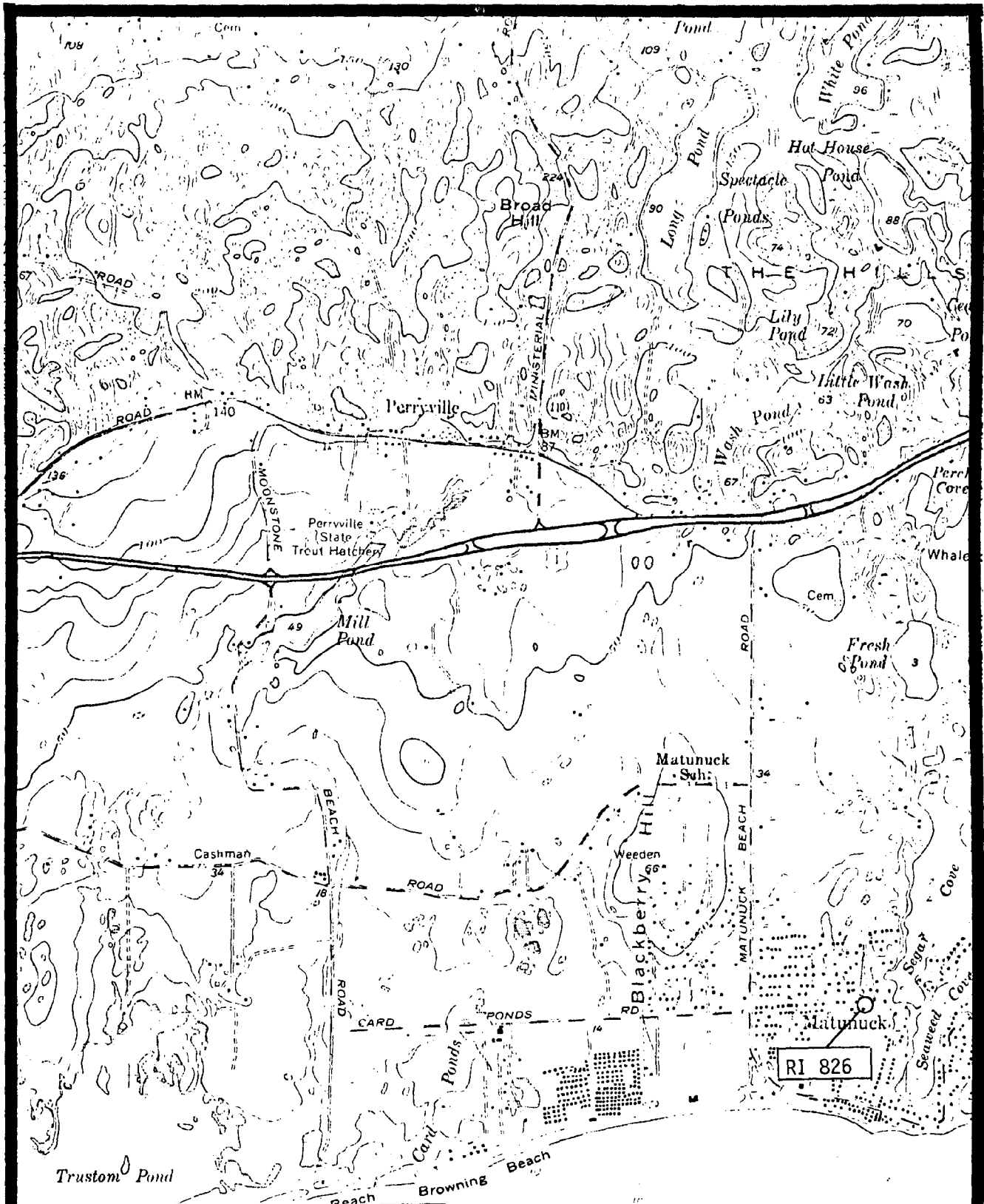
- ★ Sites entered on the National Register of Historic Places
- ☆ Sites in the process of being considered for nomination to the National Register
- Sites that are potentially eligible to the National Register
- Sites that are not eligible to the National Register
- ² or ☆² INDICATES A CLUSTER AND THE NUMBER OF SITES IN THAT CATEGORY



CAROLINA QUADRANGLE
RHODE ISLAND-WASHINGTON CO.
7.5 MINUTE SERIES (TOPOGRAPHIC)

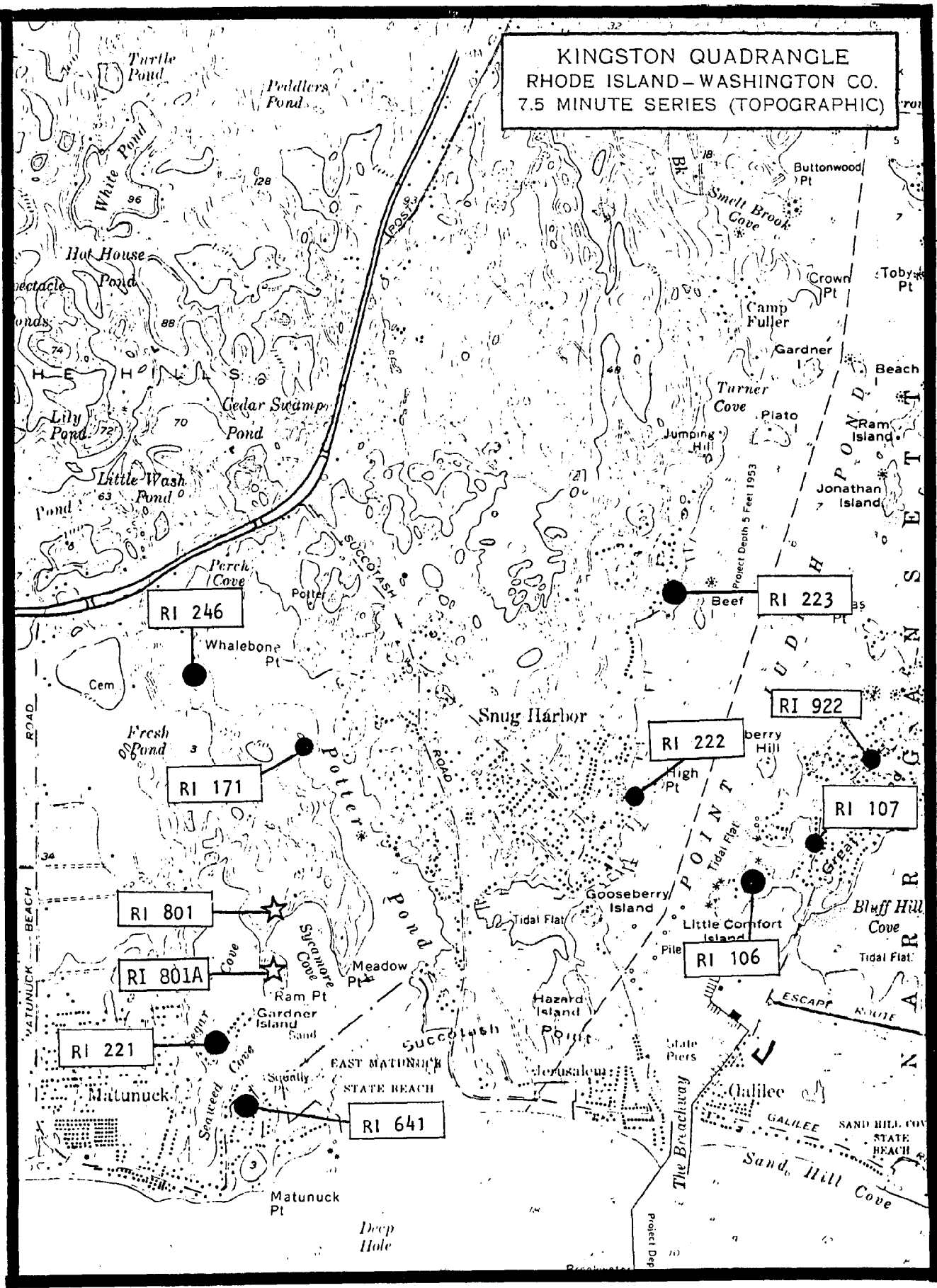


RHODE ISLAND
(WASHINGTON COUNTY)
QUONOCONTAUG QUADRANGLE
7 1/2-MINUTE SERIES

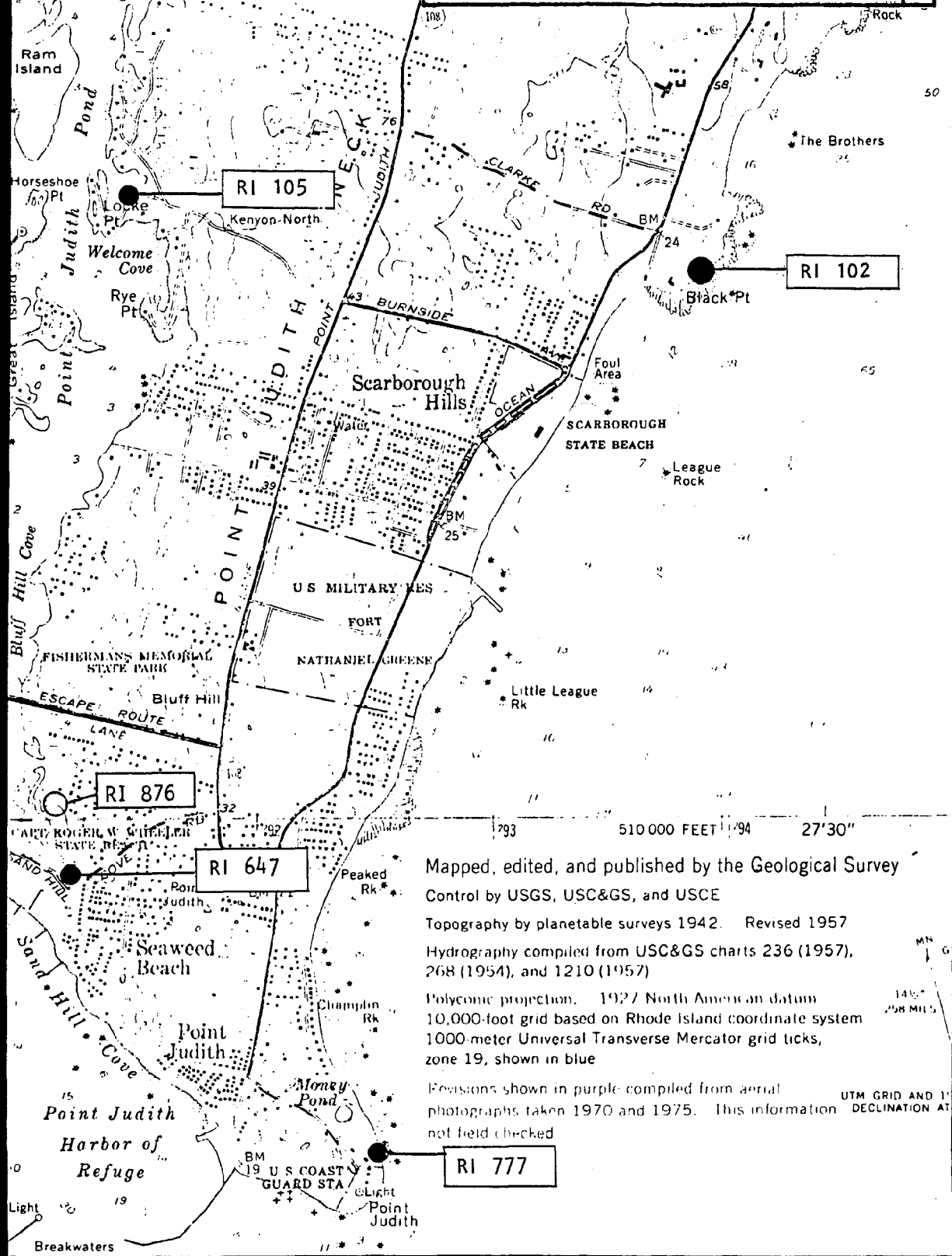


KINGSTON QUADRANGLE
 RHODE ISLAND - WASHINGTON CO.
 7.5 MINUTE SERIES (TOPOGRAPHIC)

KINGSTON QUADRANGLE
RHODE ISLAND - WASHINGTON CO.
7.5 MINUTE SERIES (TOPOGRAPHIC)



NARRAGANSETT PIER QUADRANGLE
 RHODE ISLAND
 7.5 MINUTE SERIES (TOPOGRAPHIC)



Mapped, edited, and published by the Geological Survey

Control by USGS, USC&GS, and USCE

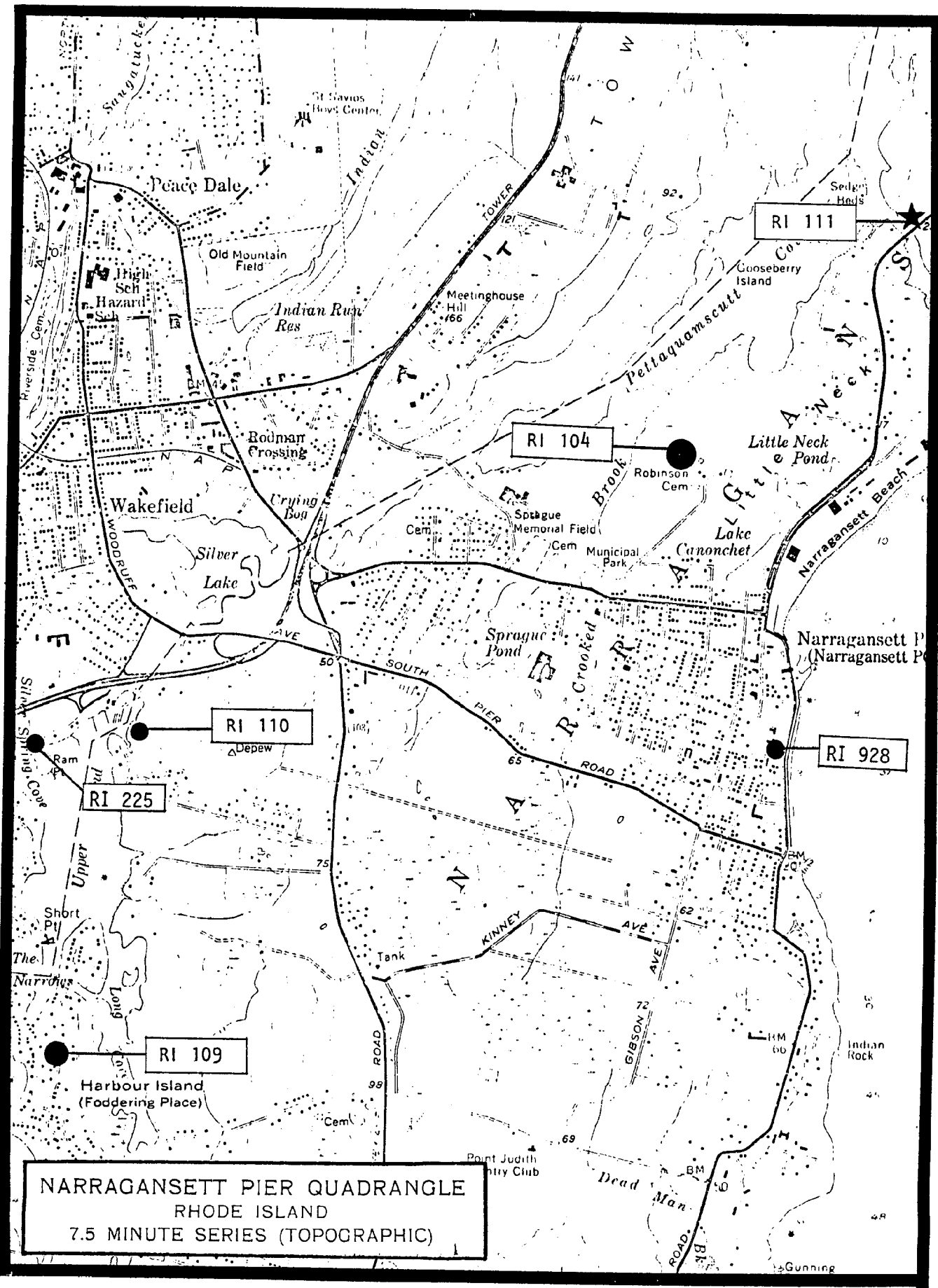
Topography by planetable surveys 1942. Revised 1957

Hydrography compiled from USC&GS charts 236 (1957),
 268 (1954), and 1210 (1957)

Polyconic projection. 1927 North American datum
 10,000-foot grid based on Rhode Island coordinate system
 1000-meter Universal Transverse Mercator grid ticks,
 zone 19, shown in blue

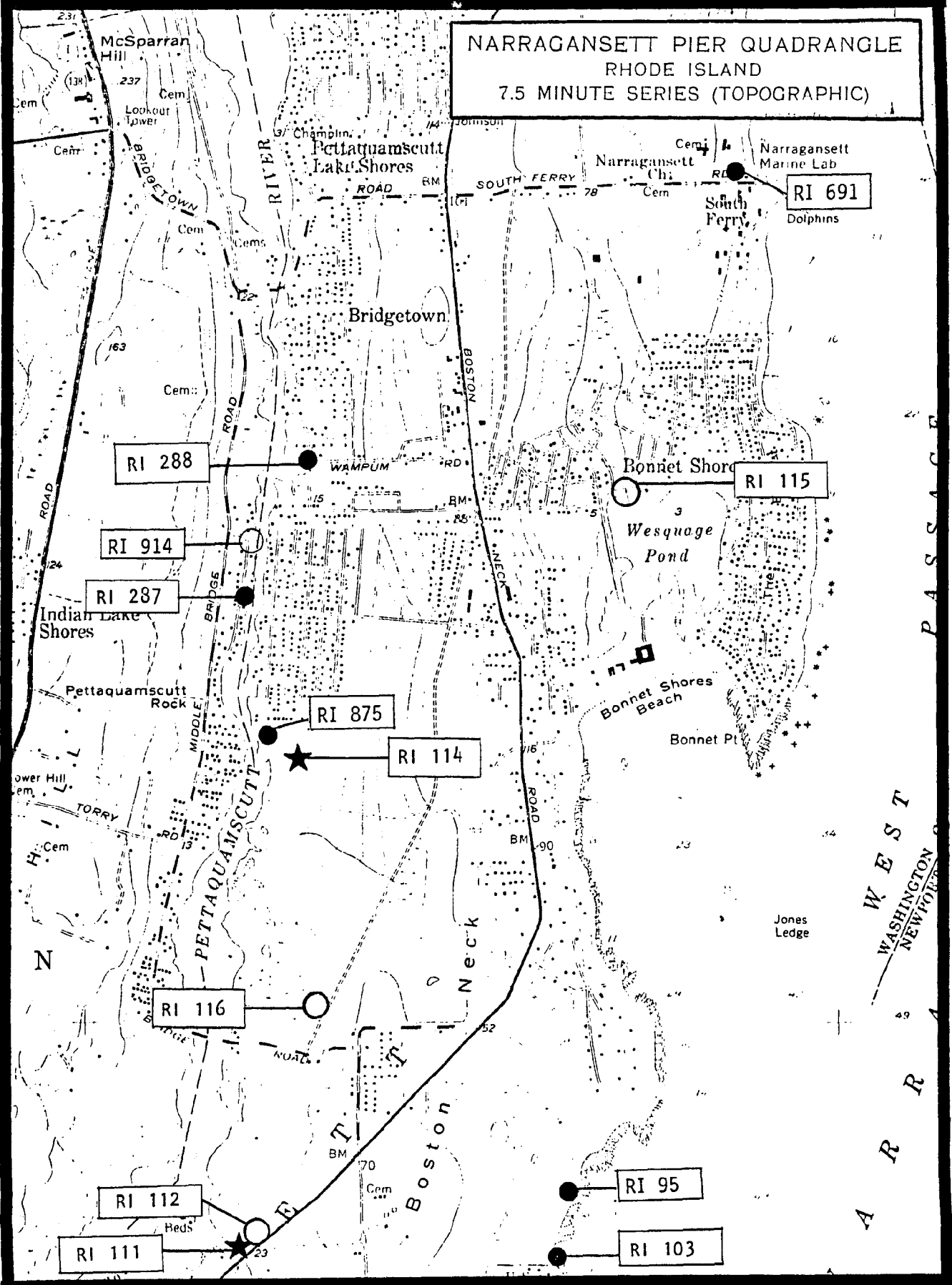
Elevations shown in purple compiled from aerial
 photographs taken 1970 and 1975. This information not field checked

UTM GRID AND 1°
 DECLINATION AT



NARRAGANSETT PIER QUADRANGLE
RHODE ISLAND
7.5 MINUTE SERIES (TOPOGRAPHIC)

NARRAGANSETT PIER QUADRANGLE
RHODE ISLAND
7.5 MINUTE SERIES (TOPOGRAPHIC)



McSparran Hill

237 Cem

Lookout Lower

163 Cem

163 Cem

163 Cem

163 Cem

163 Cem

163 Cem

163 Cem

163 Cem

163 Cem

163 Cem

163 Cem

163 Cem

163 Cem

163 Cem

163 Cem

163 Cem

163 Cem

163 Cem

163 Cem

163 Cem

163 Cem

163 Cem

163 Cem

163 Cem

163 Cem

Pettaquamscutt Lake Shores

Bridgetown

WAMPUM

Indian Lake Shores

Pettaquamscutt Rock

Lower Hill Cem

H. Cem

N

RI 116

RI 112

RI 111

RI 875

RI 114

RI 288

RI 914

RI 287

Bonnet Shores

RI 115

Wesquage Pond

Bonnet Shores Beach

Bonnet Pt

Jones Ledge

Boston Neck

Boston

RI 95

RI 103

SOUTH FERRY

Narragansett Ch.

South Ferry

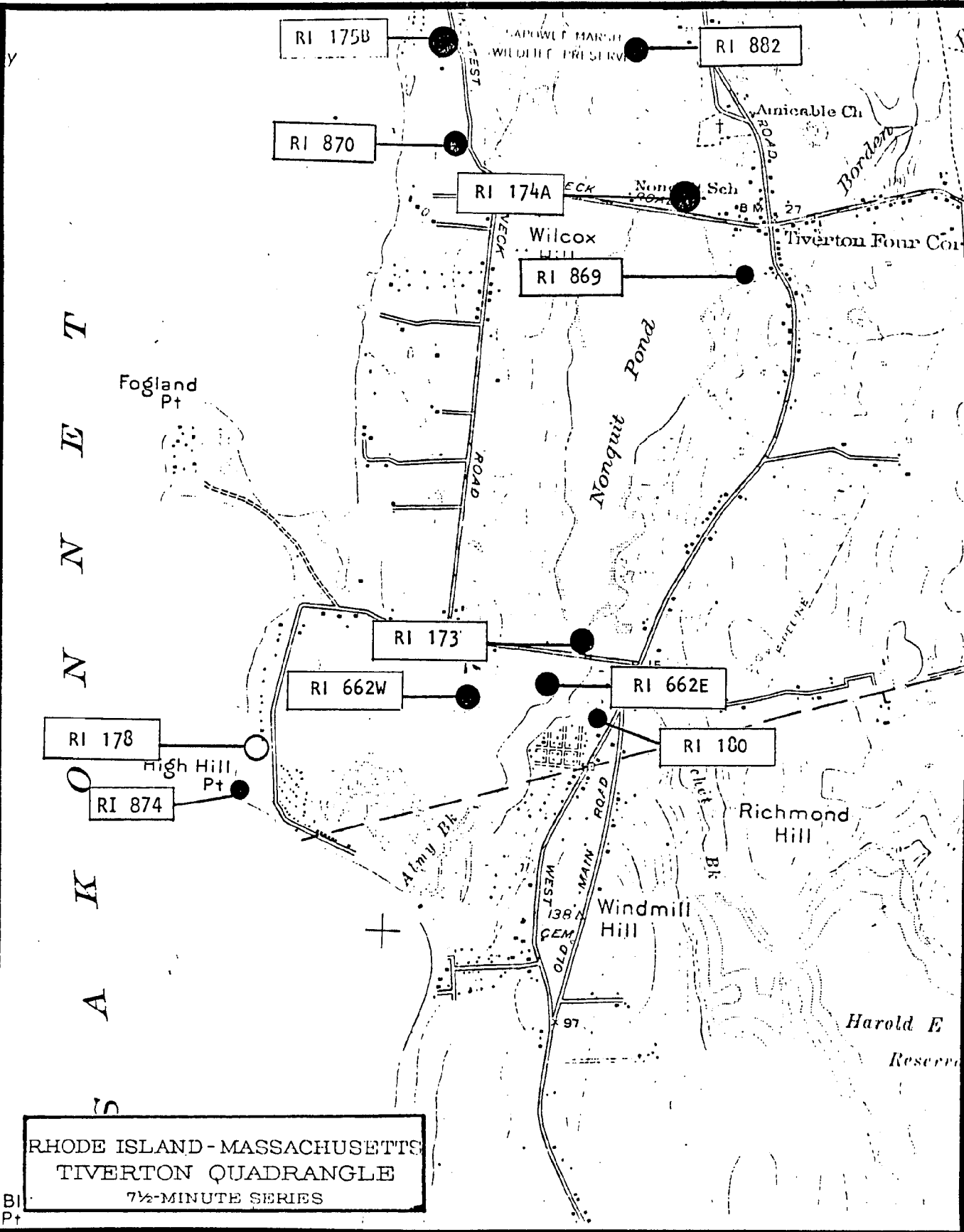
Narragansett Marine Lab

RI 691

Dolphins

WEST WASHINGTON NEWPORT

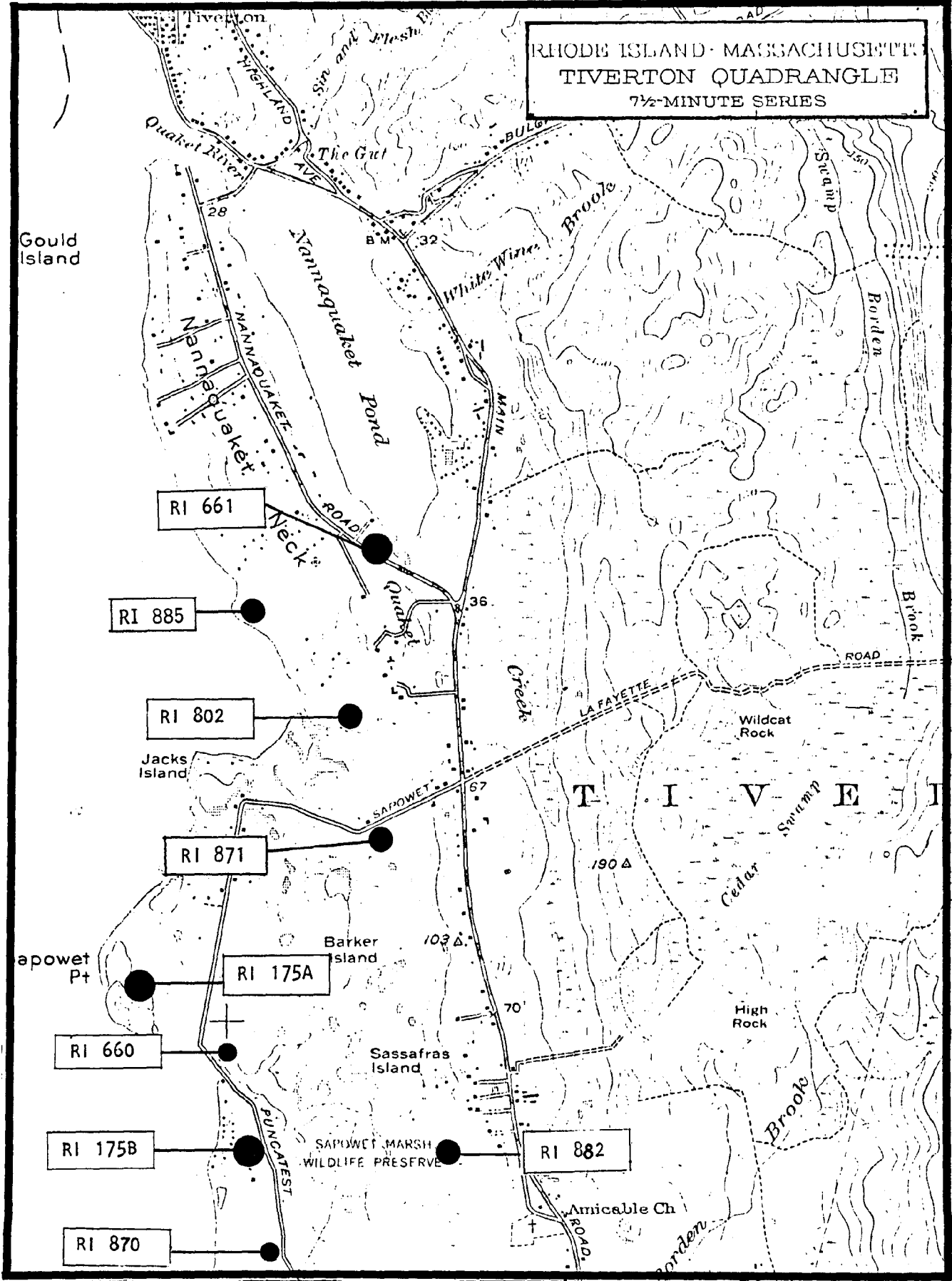
A R R A

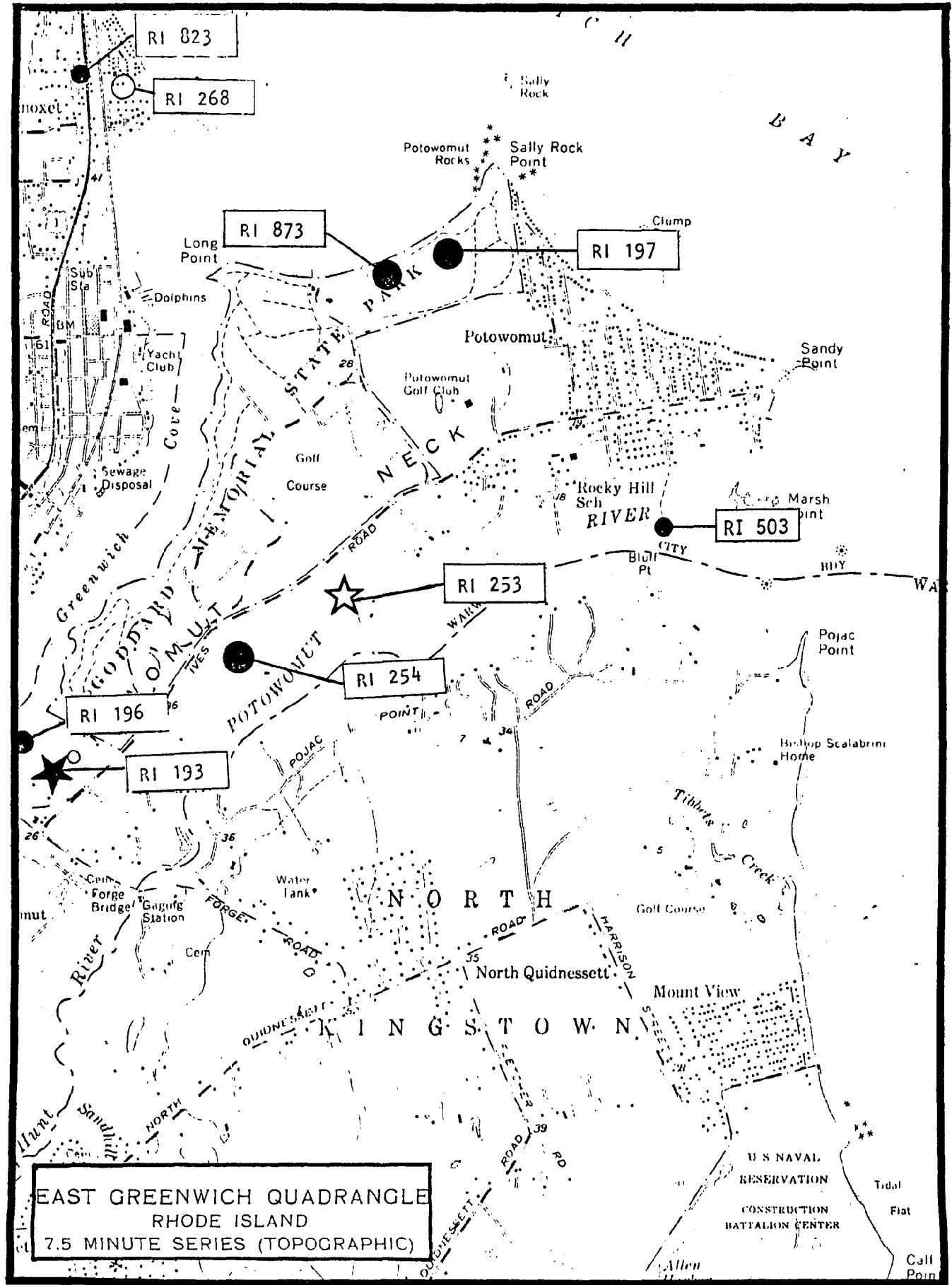


RHODE ISLAND-MASSACHUSETTS
 TIVERTON QUADRANGLE
 7½-MINUTE SERIES

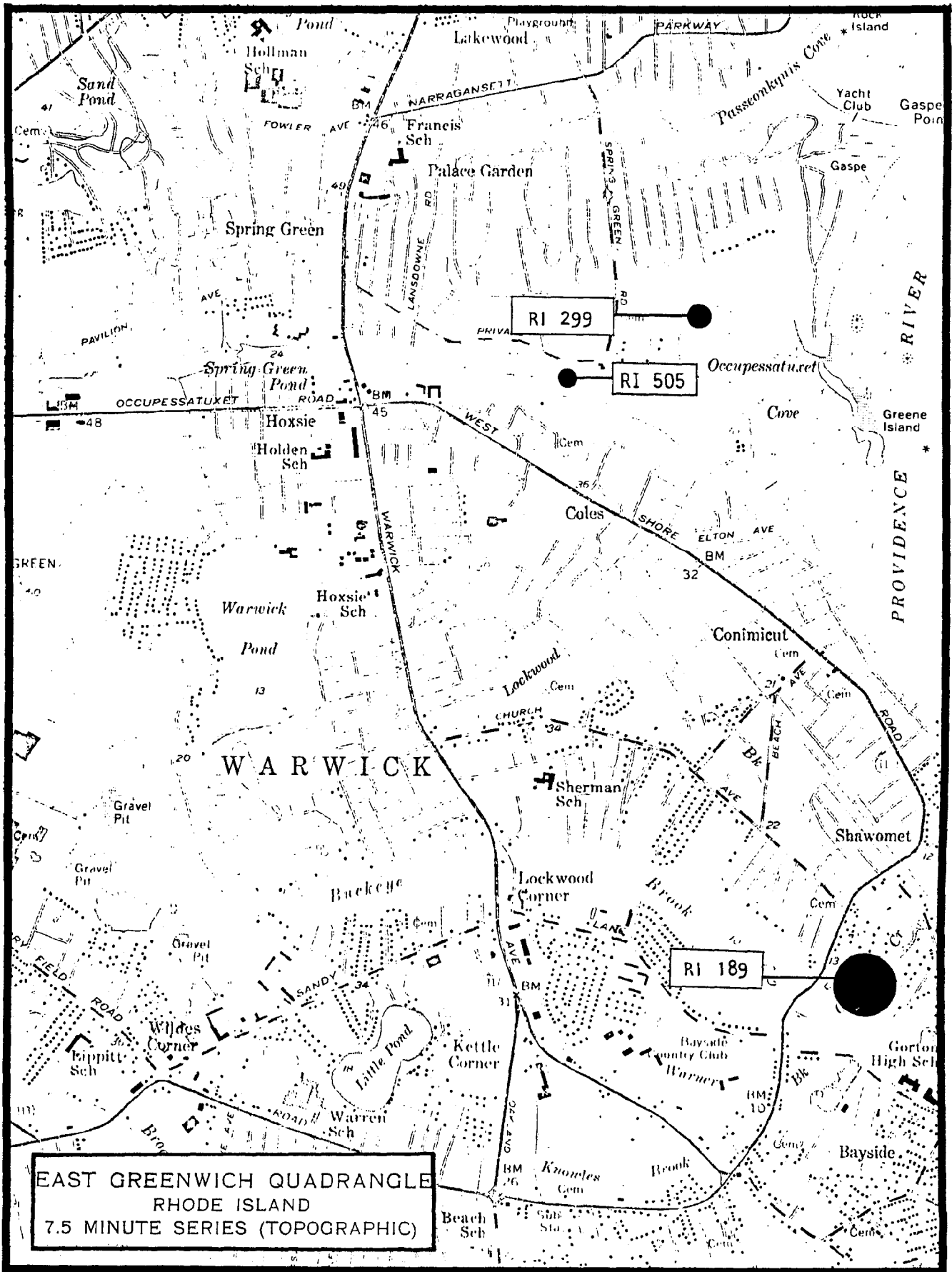
Bl
 Pt

RHODE ISLAND - MASSACHUSETTS
TIVERTON QUADRANGLE
7½-MINUTE SERIES

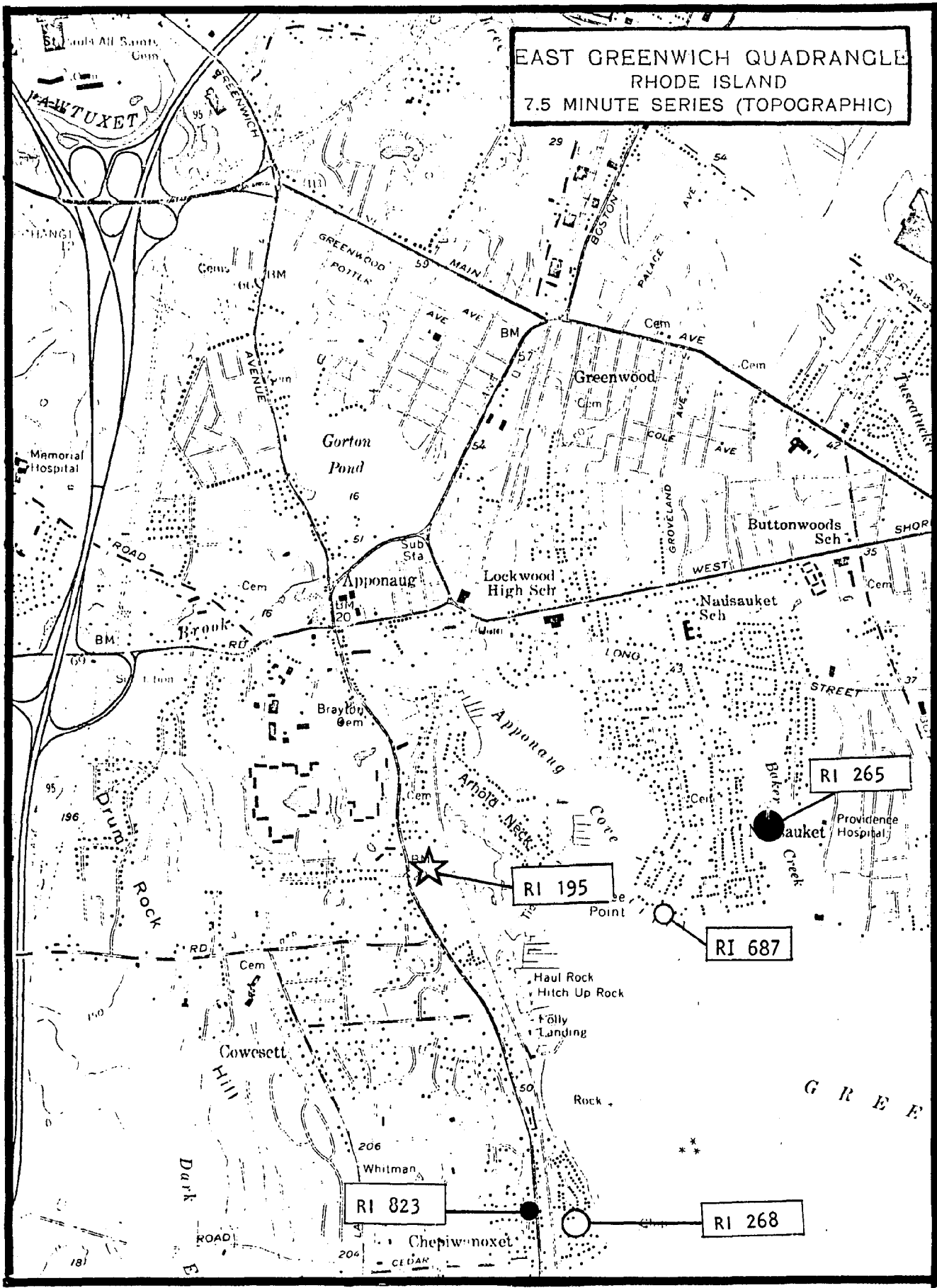




EAST GREENWICH QUADRANGLE
 RHODE ISLAND
 7.5 MINUTE SERIES (TOPOGRAPHIC)



EAST GREENWICH QUADRANGLE
RHODE ISLAND
7.5 MINUTE SERIES (TOPOGRAPHIC)



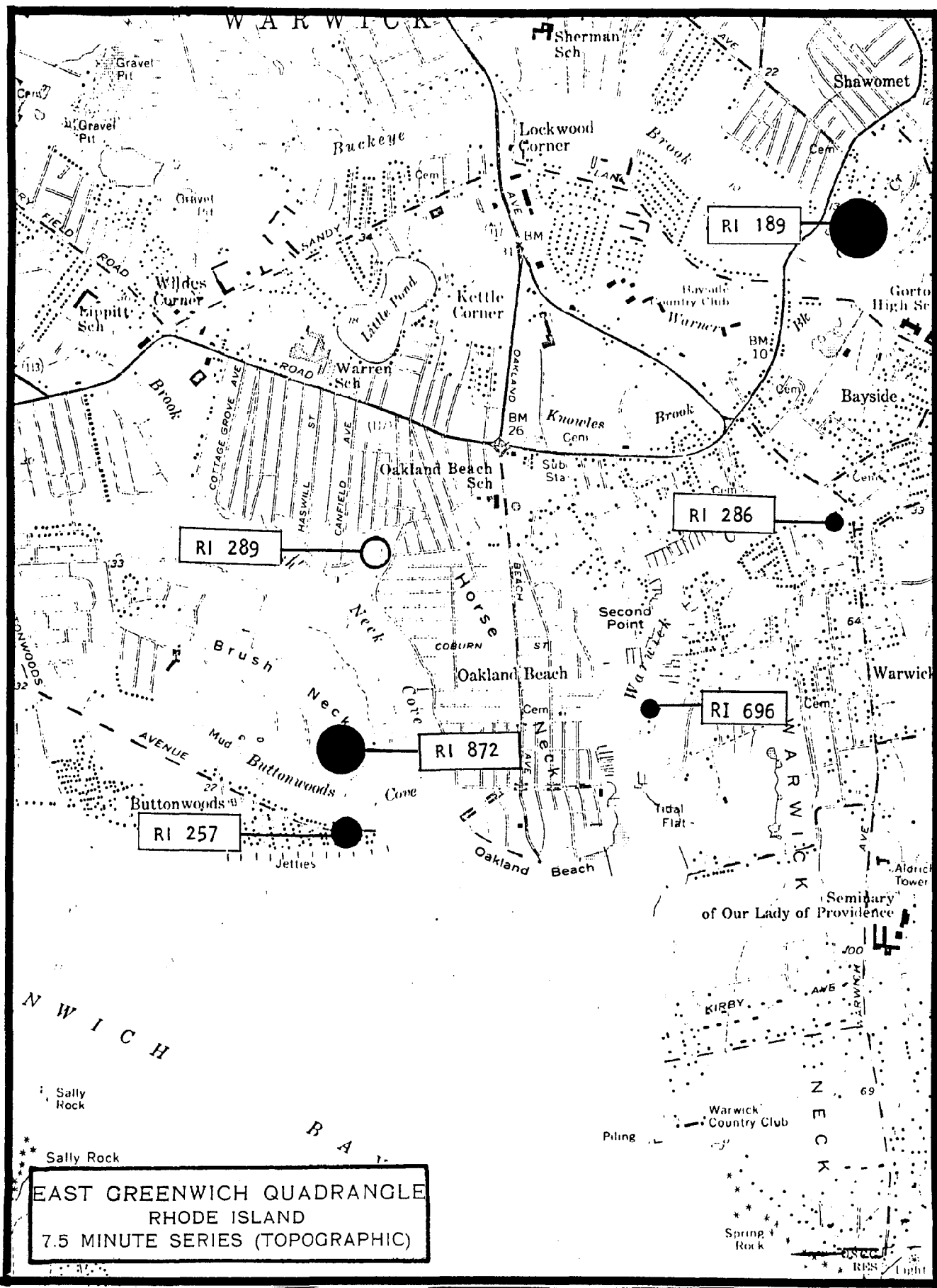
RI 265

RI 195

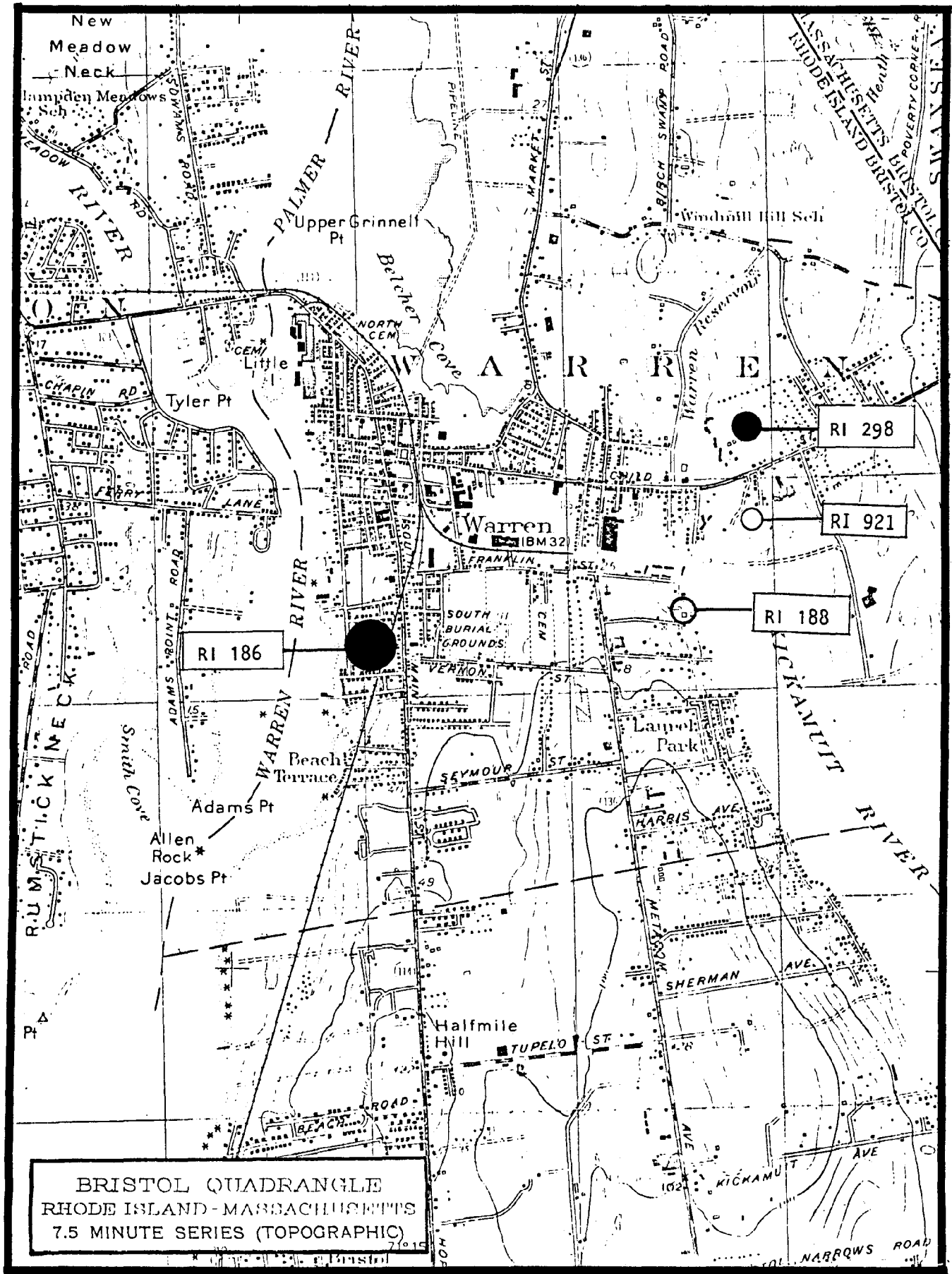
RI 687

RI 823

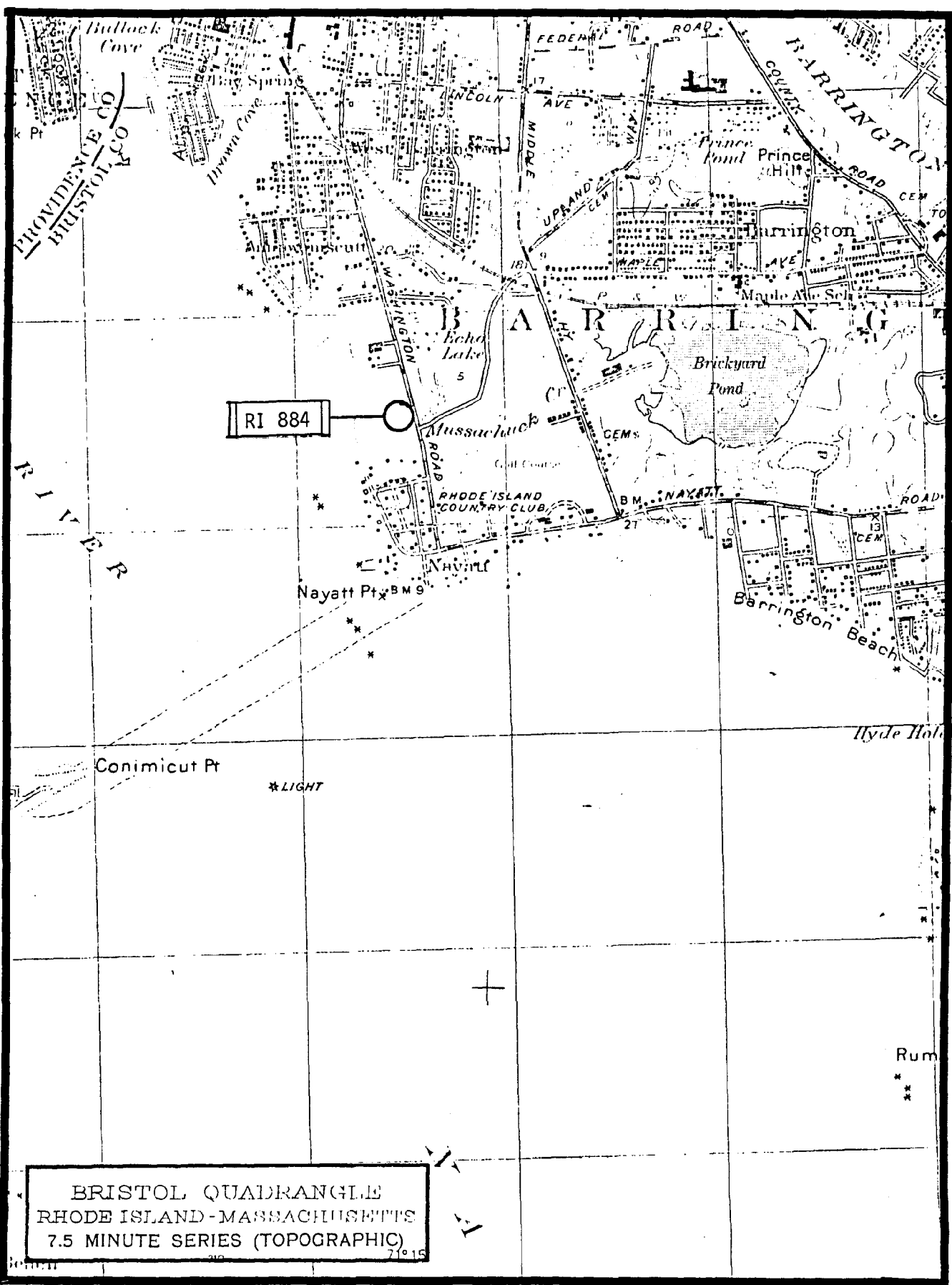
RI 268



EAST GREENWICH QUADRANGLE
 RHODE ISLAND
 7.5 MINUTE SERIES (TOPOGRAPHIC)



BRISTOL QUADRANGLE
 RHODE ISLAND - MASSACHUSETTS
 7.5 MINUTE SERIES (TOPOGRAPHIC)

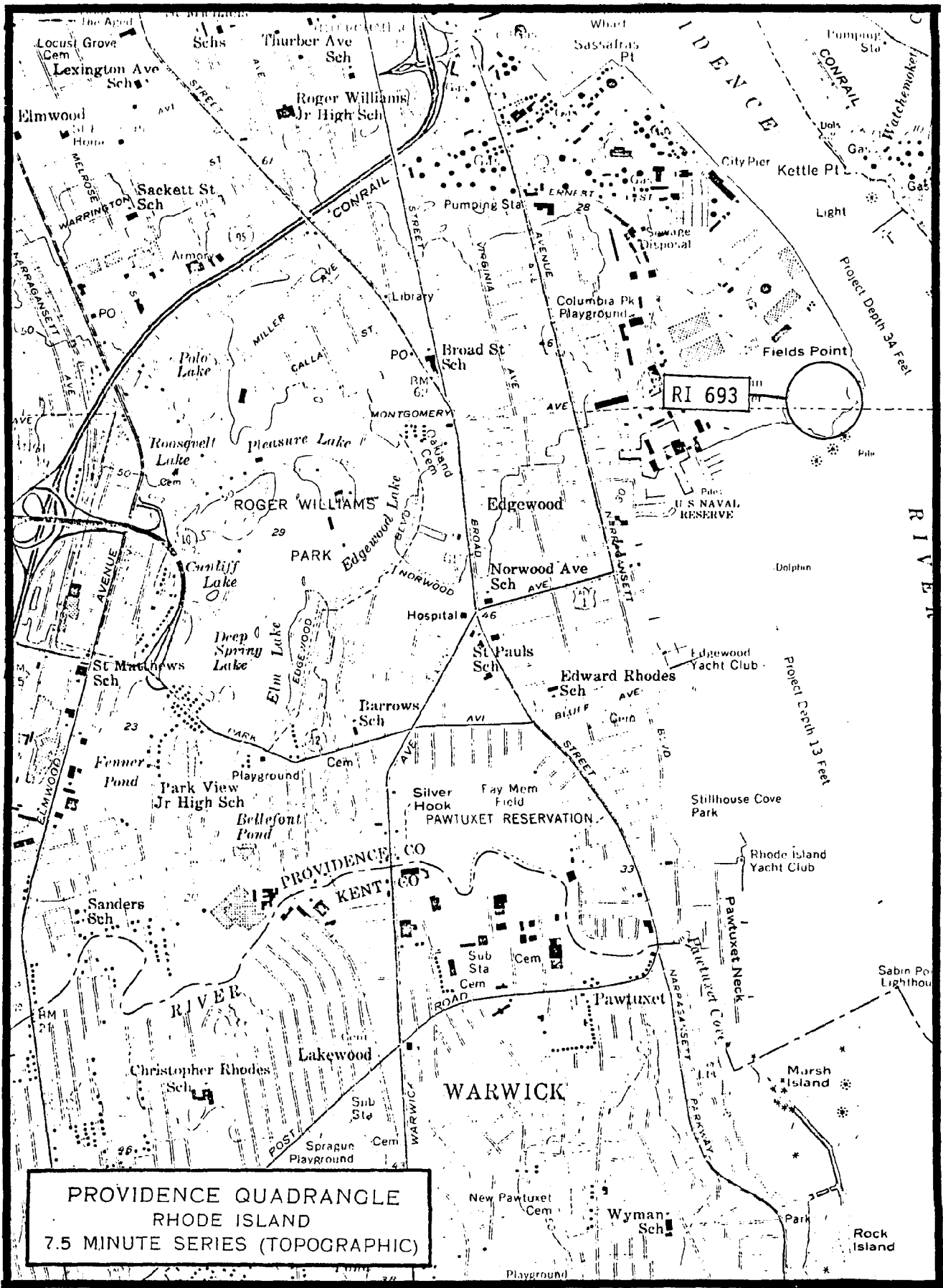


RI 884

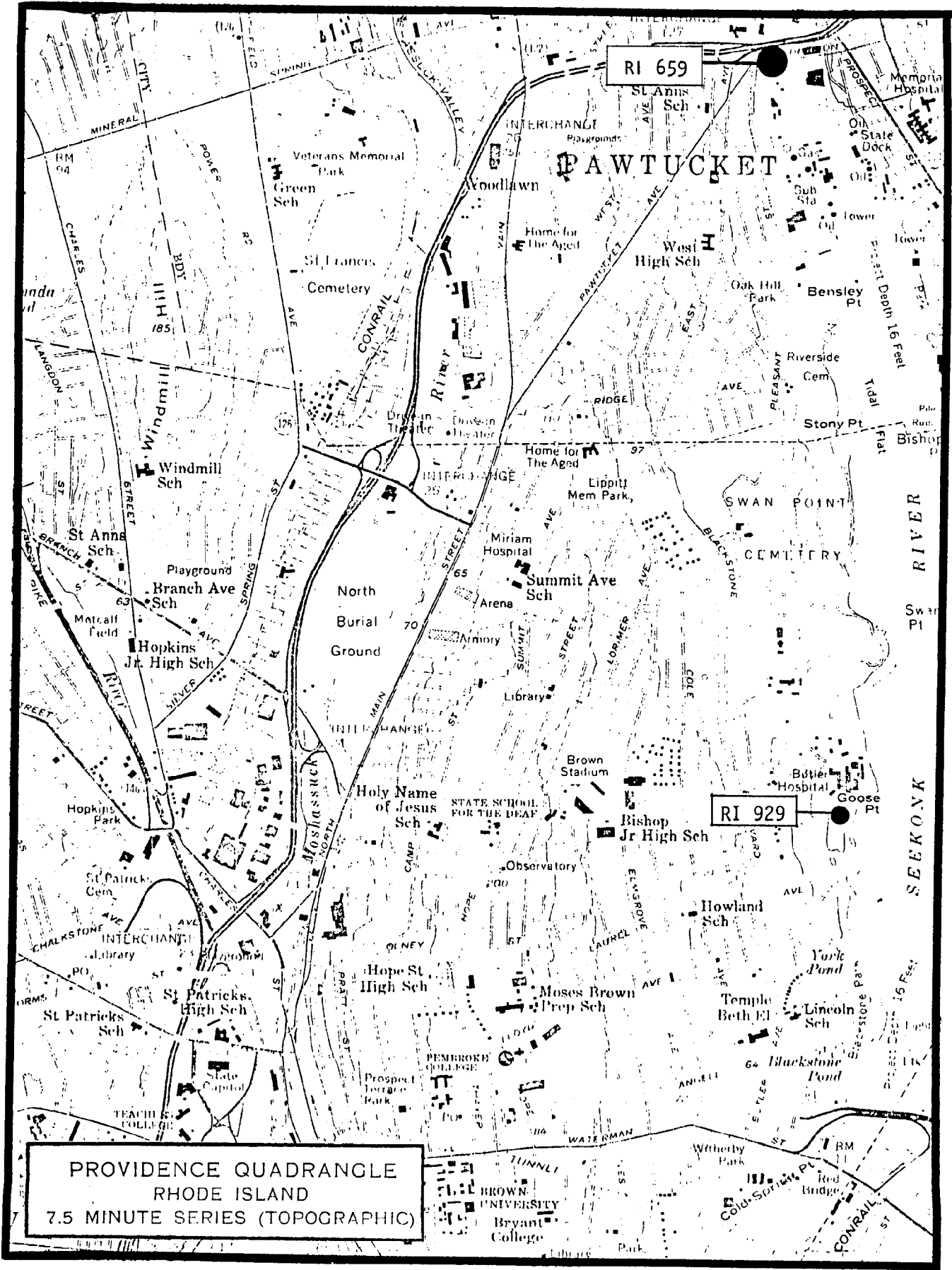
BRISTOL QUADRANGLE
 RHODE ISLAND-MASSACHUSETTS
 7.5 MINUTE SERIES (TOPOGRAPHIC)

607041

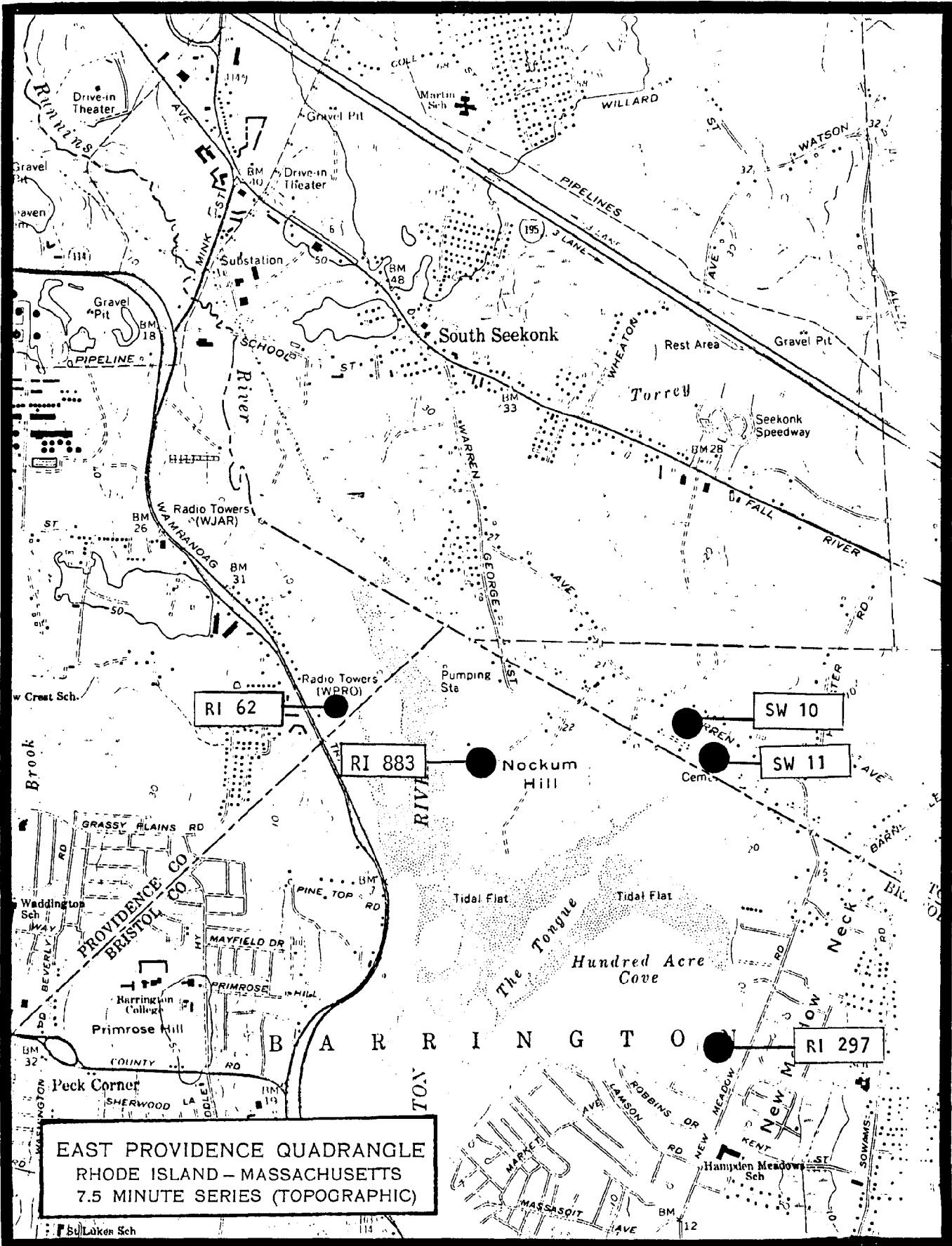
71°15'



PROVIDENCE QUADRANGLE
 RHODE ISLAND
 7.5 MINUTE SERIES (TOPOGRAPHIC)



PROVIDENCE QUADRANGLE
RHODE ISLAND
7.5 MINUTE SERIES (TOPOGRAPHIC)



EAST PROVIDENCE QUADRANGLE
 RHODE ISLAND - MASSACHUSETTS
 7.5 MINUTE SERIES (TOPOGRAPHIC)

• Luken Sch