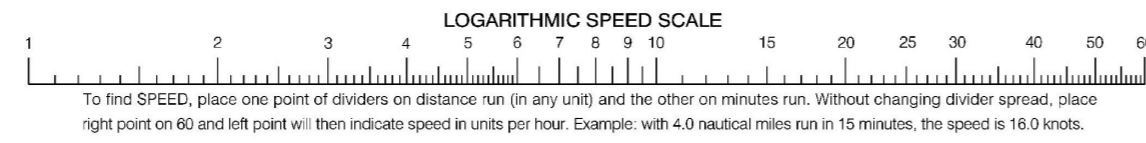
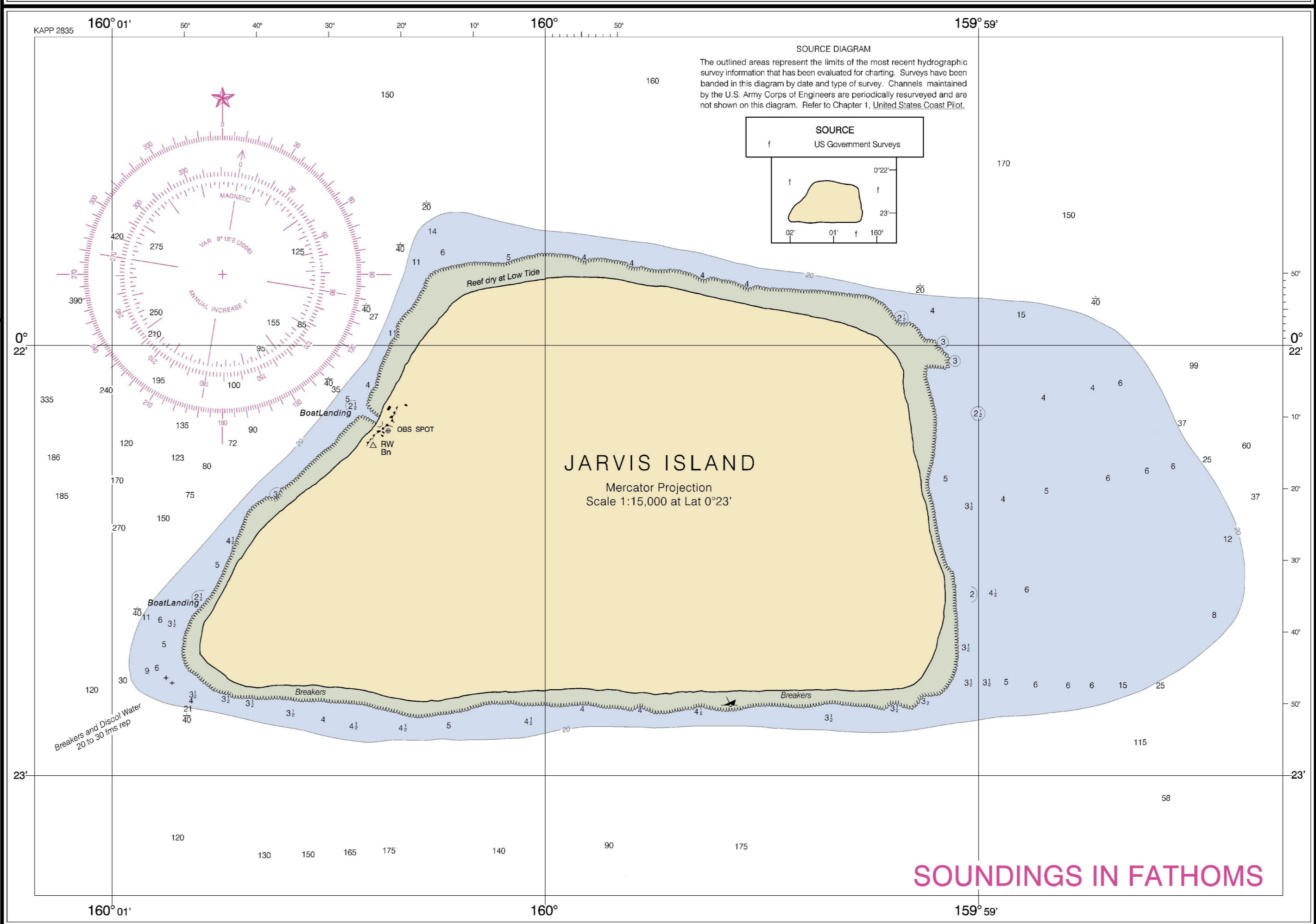
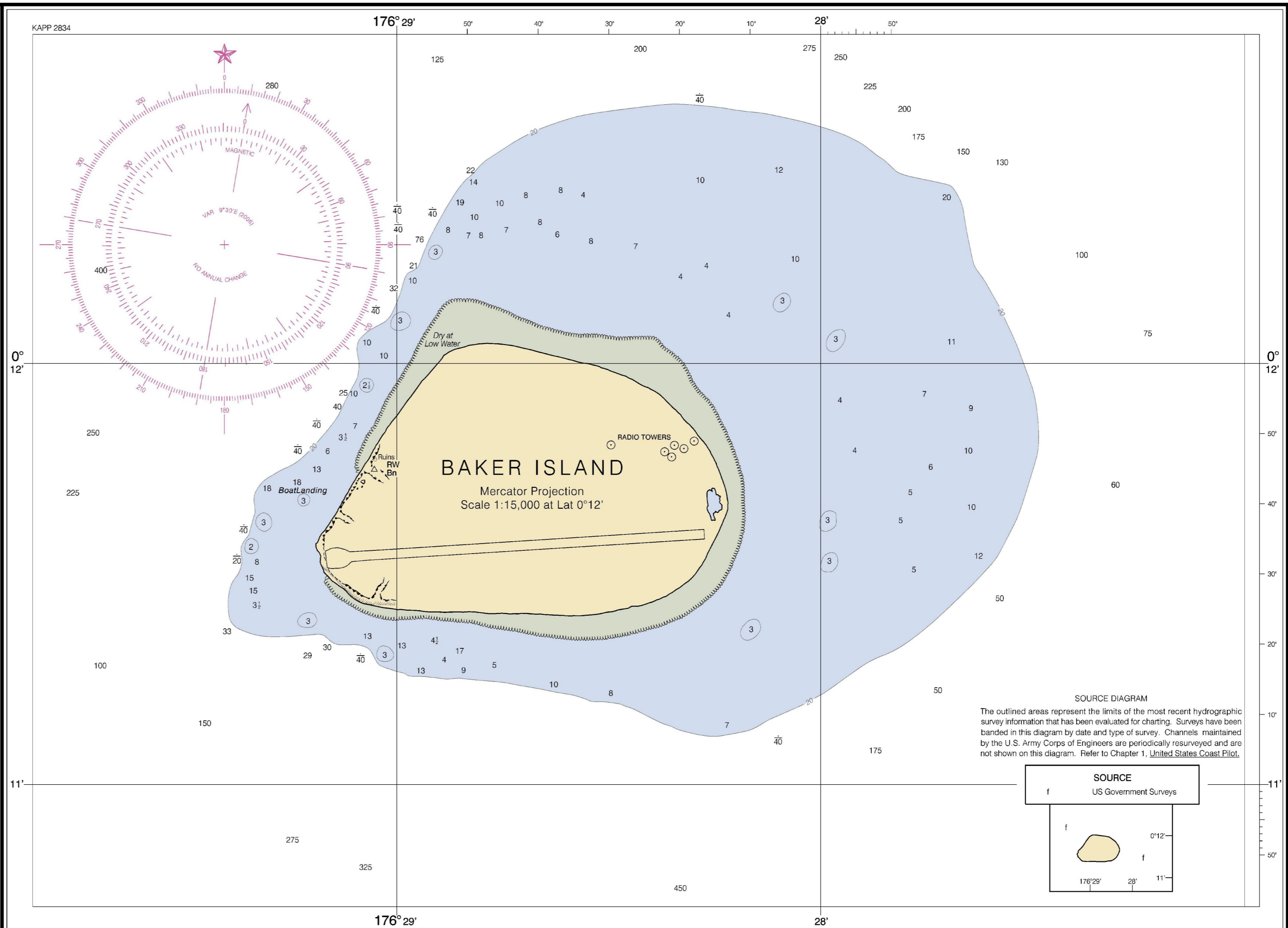
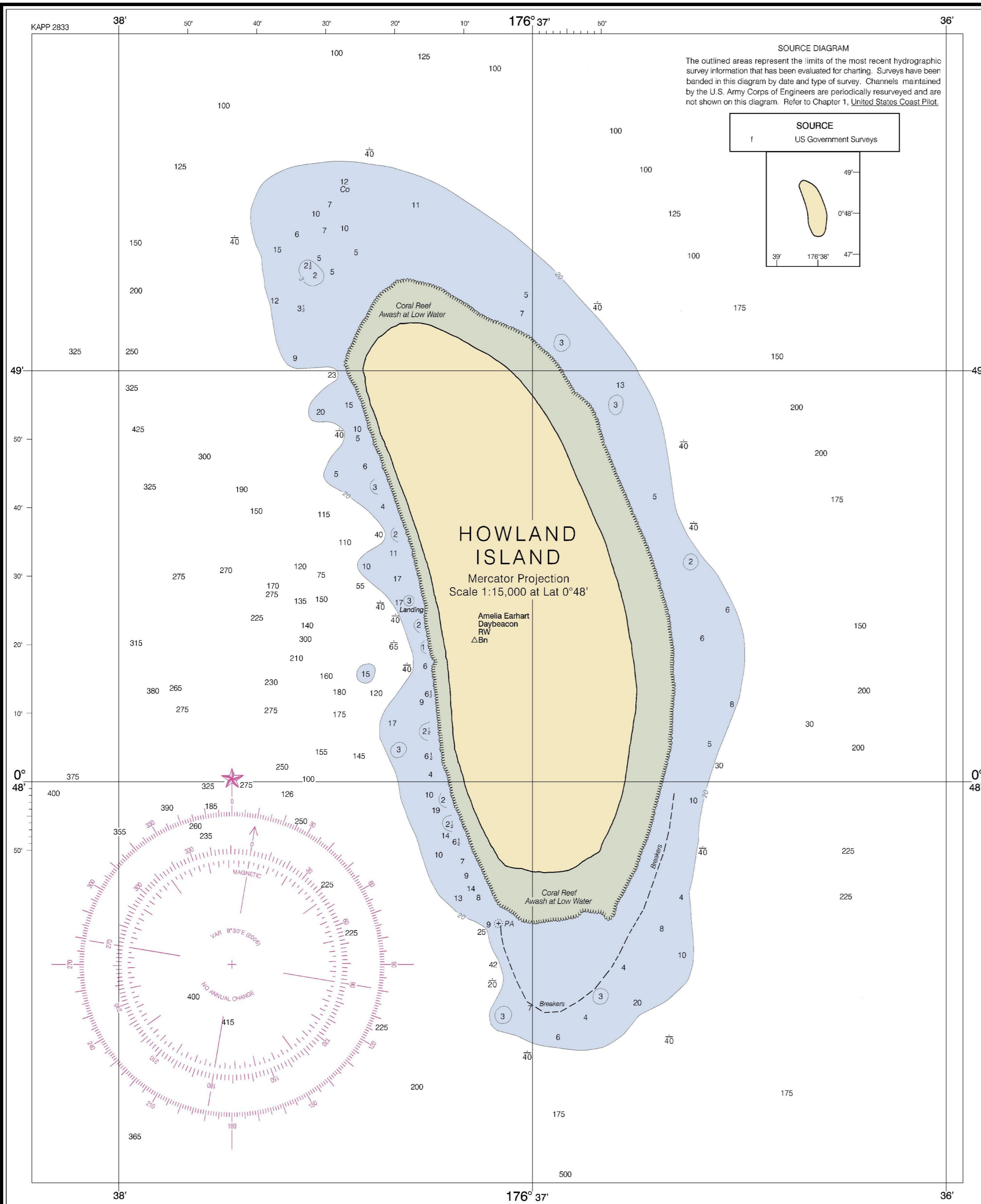
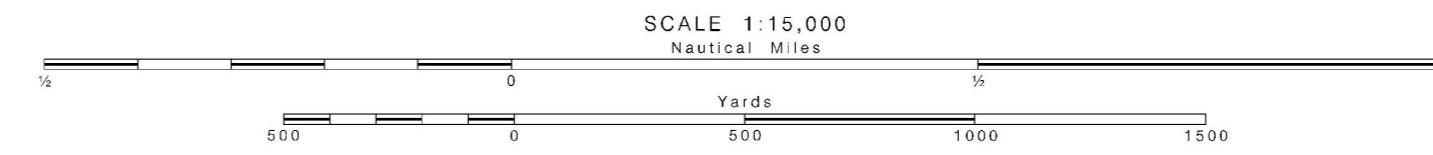


SOUNDINGS IN FATHOMS

83116



Formerly OAGS 4163, 1st Ed., June, 1966



PACIFIC OCEAN UNITED STATES POSSESSIONS

ISLANDS IN THE PACIFIC OCEAN

NOTE A Navigation regulations are published in Chapter 2, U.S. Coast Pilot 7...

World Geodetic System 1984 (North American Datum of 1983) SOUNDINGS IN FATHOMS

WARNING The prudent mariner will not rely solely on any single aid to navigation...

AIDS TO NAVIGATION Consult U.S. Coast Guard Light List for supplemental information concerning aids to navigation.

AUTHORITIES Hydrography and topography by the National Ocean Service, Coast Survey.

CAUTION Temporary changes or defects in aids to navigation are not indicated on this chart.

POLLUTION REPORTS Report all spills of oil and hazardous substances to the National Response Center...

SUPPLEMENTAL INFORMATION Consult U.S. Coast Pilot 7 for important supplemental information.

HORIZONTAL DATUM The horizontal reference datum of this chart is World Geodetic System 1984 (NAD 83)...

PRINT-ON-DEMAND CHARTS NOAA and its partner, OceanGrafix, offer this chart updated weekly by NOAA for Notices to Mariners and critical corrections.

NATIONAL WILDLIFE REFUGES Baker, Jarvis, and Howland Islands are National Wildlife Refuges...

COUREGS, 80.1495 (see note A) International Regulations for Preventing Collisions at Sea, 1972.

This nautical chart has been designed to promote safe navigation. The National Ocean Service encourages users to submit corrections, additions, or comments for improving this chart...

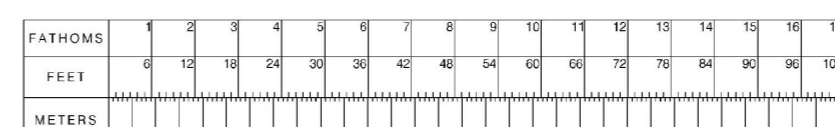
COUREGS, 80.1495 (see note A) International Regulations for Preventing Collisions at Sea, 1972.

COUREGS, 80.1495 (see note A) International Regulations for Preventing Collisions at Sea, 1972.

83116 21 inches

This chart has been corrected from the Notice to Mariners (NM) published weekly by the National Geospatial-Intelligence Agency...

Published at Washington, D.C. U.S. DEPARTMENT OF COMMERCE NATIONAL OCEANIC AND ATMOSPHERIC ADMINISTRATION NATIONAL OCEAN SERVICE COAST SURVEY



Islands in the Pacific Ocean SOUNDINGS IN FATHOMS - SCALE 1:15,000

83116

26 inches

83116

GRIPPER