THE NATION'S CHARTMAKER SINCE 1807

NORTH PACIFIC OCEAN

COMMONWEALTH OF THE NORTHERN MARIANA ISLANDS

PLANS IN THE MARIANA ISLANDS

1st Ed., May 1923

Mercator Projection

DEPTHS IN METERS
AT APPROXIMATE LOWEST LOW WATER

Additional information can be obtained at nauticalcharts.noaa.gov.

HEIGHTS
Heights in meters above Mean Sea Level.

AUTHORITIES
Hydrography and topography by the National Ocean Service, Coast Survey, with additional data from the U.S. Navy and Japanese surveys.

For Symbols and Abbreviations see Chart No. 1

CAUTION
Temporary changes or defects in aids to navigation are not indicated on this chart. See Local Notice to Mariners.

NOAA WEATHER RADIO BROADCASTS
The NOAA Weather Radio station listed below provides continuous weather broadcasts. The reception range is typically 20 to 40 nautical miles from the antenna site, but can be as much as 100 nautical miles for stations at high elevations.

Saipan	WXM-86	162.550 MHz

SUPPLEMENTAL INFORMATION
Consult U.S. Coast Pilot 7 for important supplemental information.

NOTE
See Chart 81004 for smaller scale coverage of the Mariana Islands.

PRINT-ON-DEMAND CHARTS
This chart is available in a version updated weekly by NOAA for Notices to Mariners and critical corrections. Charts are printed when ordered using Print-on-Demand technology. New Editions are available 5-8 weeks before their release as traditional NOAA charts. Ask your chart agent about Print-on-Demand charts.

AIDS TO NAVIGATION
Consult U.S. Coast Guard Light List for supplemental information concerning aids to navigation.

RADAR REFLECTORS
Radar reflectors have been placed on many floating aids to navigation. Individual radar reflector identification on these aids has been omitted from this chart.

DEPTHS IN METERS

SOURCE DIAGRAM
The outlined areas represent the limits of the most recent hydrographic survey information that has been evaluated for charting. Surveys have been banded in this diagram by date and type of survey. Channels maintained by the U.S. Army Corps of Engineers are periodically resurveyed and are not shown on this diagram. Refer to Chapter 1, United States Coast Pilot.

COPYRIGHT
No copyright is claimed by the United States Government under Title 17 U.S.C. However, other nations may claim intellectual property rights on the compilation of data depicting the foreign waters shown on this chart.

NOTE A
Navigation regulations are published in Chapter 2, U.S. Coast Pilot 7. Additions or revisions to Chapter 2 are published in the Notice to Mariners. Information concerning the regulations may be obtained at the Office of the Commander, 14th Coast Guard District in Honolulu, Hawaii or at the Office of the District Engineer, Corps of Engineers in Honolulu, Hawaii.
Refer to charted regulation section numbers.

POLLUTION REPORTS
Report all spills of oil and hazardous substances to the National Response Center via 1-800-424-8802 (toll free), or to the nearest U.S. Coast Guard facility if telephone communication is impossible (33 CFR 153).

81086

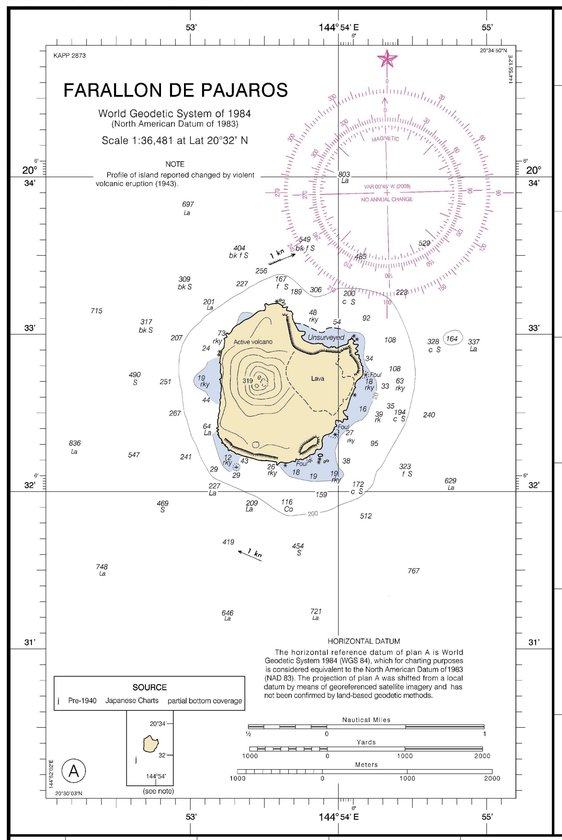

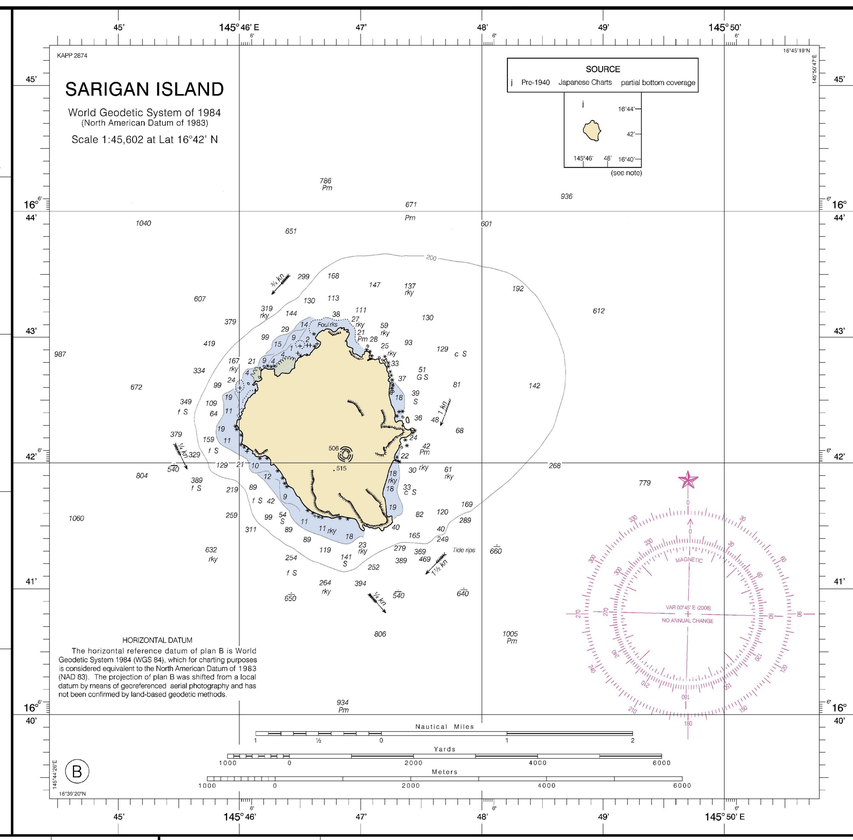

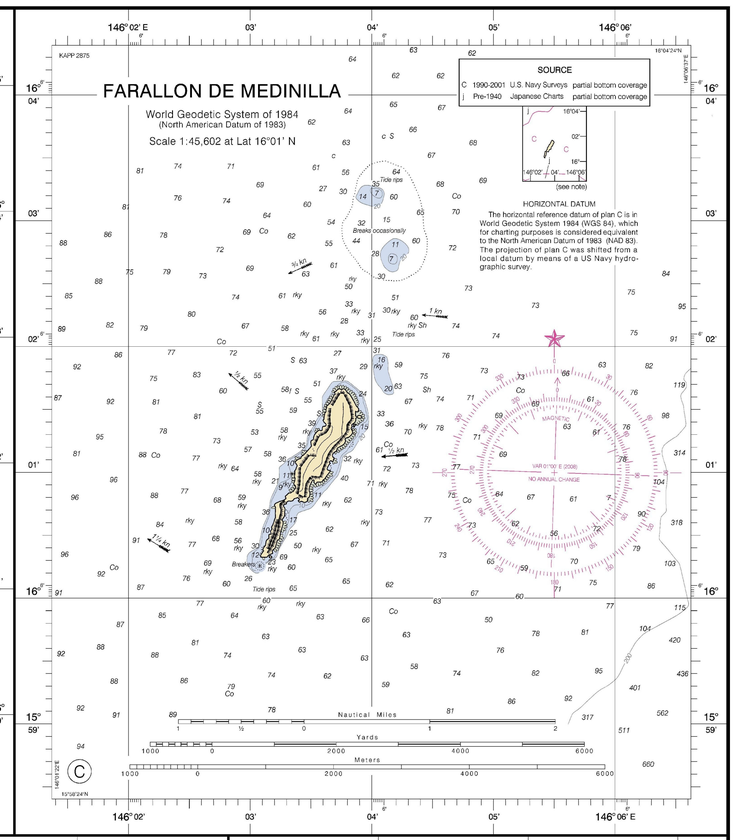



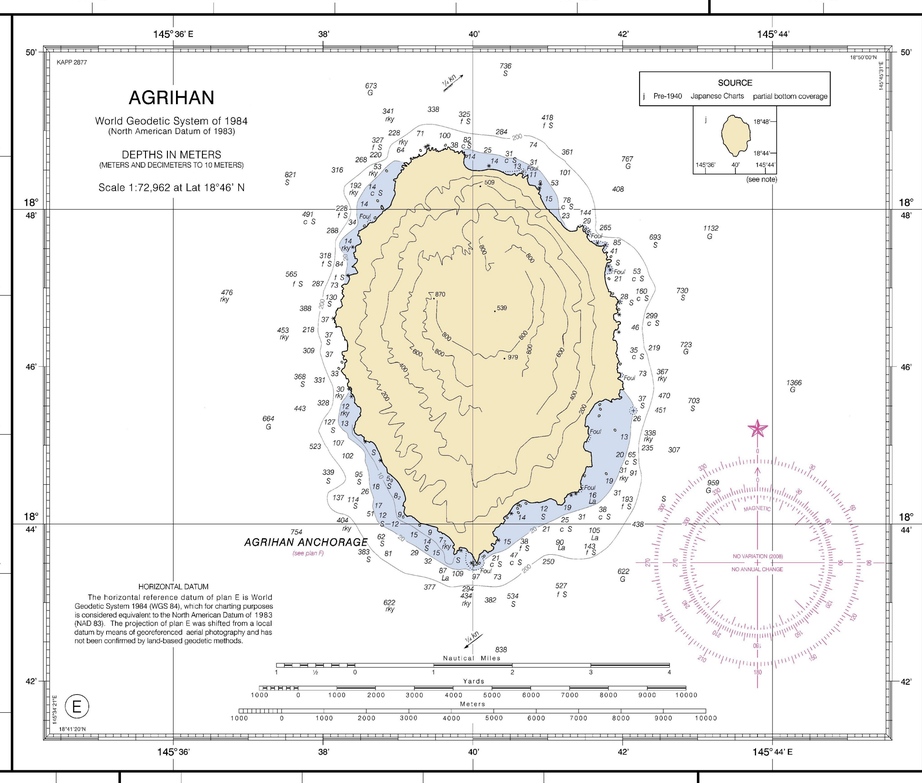

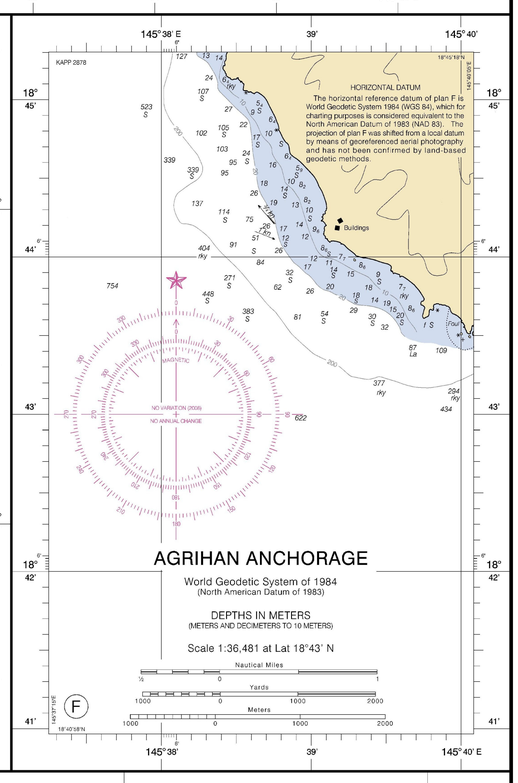

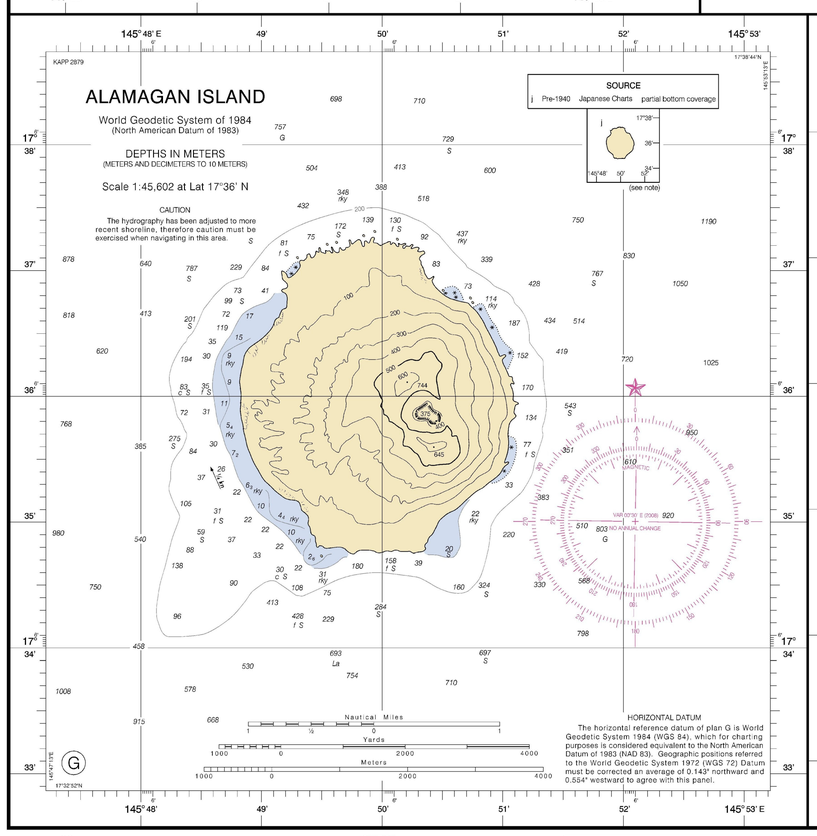

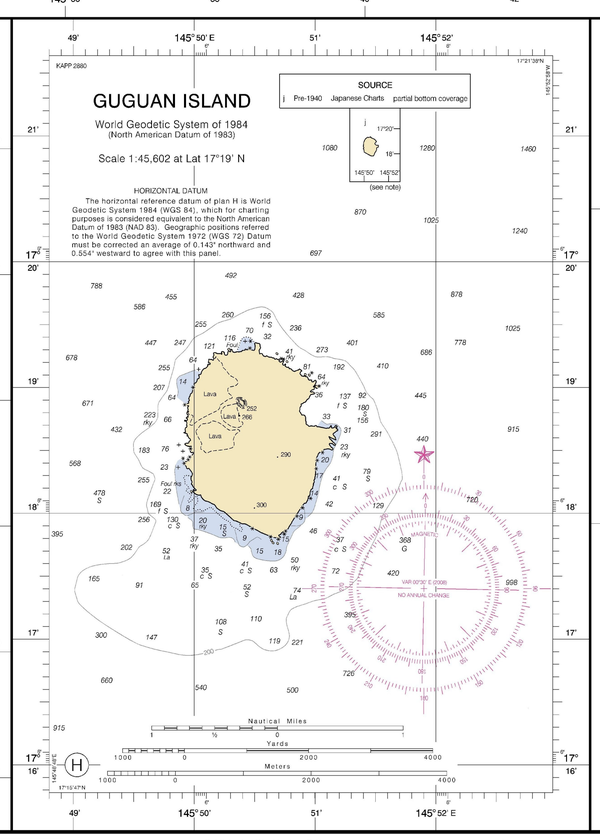

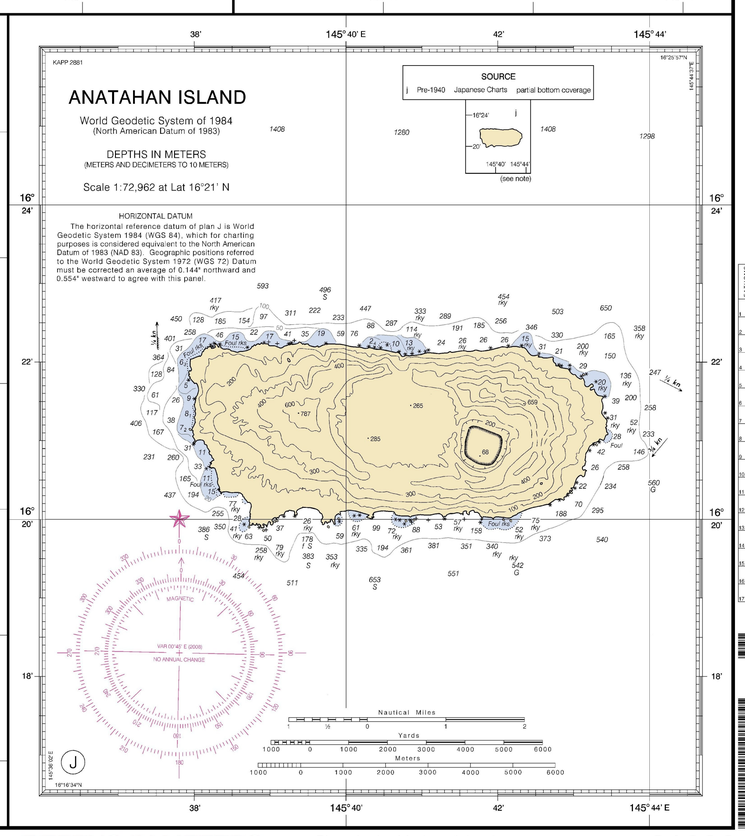

7th Ed., Jun. / 08 ■ Corrected through NM Jun. 21/08
Corrected through LNM Jun. 17/08

81086

CAUTION
This chart has been corrected from the Notice to Mariners (NM) published weekly by the National Geospatial-Intelligence Agency and the Local Notice to Mariners (LNM) issued periodically by each U.S. Coast Guard district to the dates shown in the lower left hand corner. Chart updates corrected from Notice to Mariners published after the dates shown in the lower left hand corner are available at nauticalcharts.noaa.gov.

This nautical chart has been designed to promote safe navigation. The National Ocean Service encourages users to submit corrections, additions, or comments for improving this chart to the Chief, Marine Chart Division (N/CS2), National Ocean Service, NOAA, Silver Spring, Maryland 20910-3282.

Published at Washington, D.C.
U.S. DEPARTMENT OF COMMERCE
NATIONAL OCEANIC AND ATMOSPHERIC ADMINISTRATION
NATIONAL OCEAN SERVICE
COAST SURVEY

WARNING
The prudent mariner will not rely solely on any single aid to navigation, particularly on floating aids. See U.S. Coast Guard Light List and U.S. Coast Pilot for details.

DEPTHS IN METERS

Plans in the Mariana Islands
DEPTHS IN METERS

81086

LOGARITHMIC SPEED SCALE
1 2 3 4 5 6 7 8 9 10 15 20 25 30 40 50 60
To find SPEED, place one point of dividers on distance run (in any unit) and the other on minutes run. Without changing divider spread, place right point on 60 and left point will then indicate speed in units per hour. Example: with 4.0 nautical miles run in 15 minutes, the speed is 16.0 knots.

ED. NO. 7
NSN 7642014013807
NGA REFERENCE NO. 81HA81086

81086