U. S. DEPARTMENT OF COMMERCE
Frederick H. Mueller, Secretary

WEATHER BUREAU
F. W. Reichelderfer, Chief

Climatography of the United States

Number 70 - 2 (Arizona)
Number 70 - 5 (Colorado)
Number 70 - 29 (New Mexico)

Precipitation Data From Storage-Gage Stations

Washington, D. C.
April 1960

C O N T E N T S

* * * * * * * * * * * * * * * * * * *

		Page
Narrative text, Storage Gage Records		1
Illustrations of storage gage installations		2
Maps of station locations -	Arizona	6
	Colorado	7
	New Mexico	8
Table 1, Precipitation Measurements -	Arizona	9
	Colorado	19
	New Mexico	29
Table 2, Prorated Monthly Precipitation -	Arizona	38
	Colorado	42
	New Mexico	45
Appendix, Station Description and History -	Arizona	48
	Colorado	50
	New Mexico	52

* * * * * * * * * * * * * * * * * * *

STORAGE GAGE RECORDS

Introduction

The number of precipitation stations in the United States has greatly increased during the past 25 years. In the West, especially in remote areas, many of these new stations are equipped with storage precipitation gages--gages that require reading and maintenance only at monthly or seasonal intervals. Since June 1948, the records from these storage gages have been published each year in the July or August issue of the "Climatological Data" bulletins of the Weather Bureau. Prior to June 1948, the records appeared in various Weather Bureau publications. So that all of the records may be readily available, they are being republished in four papers of the climatography series. These papers will include all observations through June 1955, or later, reviewed and corrected as necessary. Also, since many of the observations were for irregular periods not necessarily coinciding with calendar months, the observed precipitation amounts have been prorated into monthly values for use by those interested in such values. Beginning this year storage gage observations will be transferred from the "Climatological Data" bulletins to a separate west-wide bulletin. Prorated monthly values will be included along with the observed data.

A brief history of the program and the development of the storage gages is given in this report. An explanation of the methods used in reviewing and prorating these records is also presented.

History of Storage Gage Development

During the past fifty years considerable research has been expended on the development of storage precipitation gages, and during the past twenty-five years many stations have been established. The records from these storage gages have substantially increased our knowledge of the precipitation regimes over many sparsely populated areas of the West, and have been of considerable value in preparing isohyetal maps of mean precipitation. These records have also increased our knowledge of the relationship between precipitation over the high mountains of the West and the resultant streamflow.

A storage gage should provide a representative catch of all forms of precipitation under all ranges of weather conditions and should have storage capacity for an accumulated annual catch if necessary. One of the major problems, and one which is still receiving considerable attention, is the adverse effect of wind on the precipitation catch. In 1878, F. E. Nipher, physicist and professor at the University of Iowa, experimented with a trumpet-shaped windshield made of sheet metal and found that a shielded gage received more rainfall during high winds than an unshielded gage. Later, Professor C. F. Marvin, long-time chief of Weather Bureau, designed a gage with solid (rigid and without breaks) windshield for use in measuring amounts of precipitation that fell as snow. (The more recently developed and currently used gages, as well as the Marvin type, are pictured on pages two and three.) This gage performed satisfactorily in windy weather, but in calm weather the inflexible, shelf-like metal shield sometimes collected considerable quantities of snow which occasionally blew into or obstructed the opening of the gage.

In 1907, J. Cecil Alter, then of the Salt Lake City Weather Bureau Office, made a six-month seasonal test of an unshielded gage. Mr. Alter exposed the gage adjacent to an official tipping-bucket gage and used an oil film in the storage container to minimize evaporation. The six months' catch in the seasonal gage accounted for 97 percent of the sum of the daily measurements from the official gage. During the next few years, Mr. Alter experimented with various types of shields to overcome the effects of high winds on the catch, and he tested various types of anti-freeze agents which might be used to prevent freezing of the solution in the gages. Sodium chloride (common salt) solution was first used, but later was replaced by calcium chloride because of its lower freezing point. Corrosive-resistant paints were used to coat the insides of the storage gages to resist chemical reaction between the brine solution and the metal container.

Later, the "Alter windshield"* was developed as a result of actual field testing of twenty-five different types of windshields. This shield had wooden leaves suspended from a ring surrounding the gage. The inward movement of the lower ends of these leaves when the wind was blowing appreciably reduced the up-drafts that would ordinarily disrupt the catch. The leaves were later made of metal for durability. The shield being flexible and responsive to light breezes helped prevent snow from accumulating on it during periods of snowfall in relatively calm weather, a characteristic which was the main disadvantage of the Marvin shield.

To insure that the storage gages would not be covered by deep snow packs, towers of sufficient height were

*The currently accepted design of the Alter windshield has thirty tapered, stiffened leaves, 16 inches long and uniformily spaced around the rigidly supported horizontal ring. This ring is 48 inches in diameter and concentric with the catch ring of the gage. The leaves are hung so that with a breeze their lower ends swing in toward the gage on the upwind side of the gage. In their vertical position the tops of the leaves are one-half inch higher than the level of the gage opening. From the wind-tunnel work of Warnick at University of Idaho, this distance has been found to give the maximum catch. All shields at Weather Bureau gage installations now conform with this one-half inch specification.

1



2



3



4

STORAGE GAGES

1. An early, Marvin-type gage and shield.
2. Sacramento gage, 100" size, on non-standard wooden tower.
3. An 8 x 42" gage, with lath shield, on two-legged steel tower. Gage can in weighing position.
4. An 8 x 42" gage on wooden support.
5. An 8 x 36" gage on four-legged steel tower.
6. Sacramento gage, 200" size, on three-legged steel tower.
7. A three-section standpipe gage.

ıll gages pictured, with exception of the Marvin 'age, are equipped with Alter-type windshields. 'he lath prototype shields (picture 3) have given 'ay to metal-leaf shields. A recent, although not atest, model of the Alter windshield is shown on he standpipe gage.

5



6

7

built to keep the tops of the gages above the expected maximum accumulation of snow. It was found that towers of steel construction were the most suitable. Two-legged towers were used where the accumulation of snow was expected to be relatively light, while three- or four-legged towers were used in areas of heavy snows.

The receiver of the first storage gages was cylindrical, eight inches in diameter, and either 24 or 36 inches in depth. The can and its contents were weighed by means of a dial-type scale. The original records were observed in pounds and ounces, necessitating conversion to equivalent depth, but later the scales were redesigned to read directly in inches of precipitation.

During the winter of 1937-38, twenty storage gage stations were in operation in the West. Thirteen of these stations were in the Sangre de Cristo Mountains of New Mexico, four in Utah and three in Yellowstone Park. For testing purposes, each station was equipped with a battery of five storage gages. The gages were on steel towers and equipped with Alter-type windshields. There was very good correspondence in the amount of precipitation recorded by the five gages at a station, especially when the exposures of the gages were similar. At stations not meeting this requirement, variations in the measured amounts of precipitation were noted. From these studies and others, it was concluded that exposure on windswept plains, open mountain tops, steep slopes or ridges should be avoided. In general, the best sites do not have strong wind nor are they near places where the air flow changes direction sharply. Small forest clearings are considered ideal.

Following the experiment with the 20 stations, many additional eight-inch gages were installed. However, at most of these new stations only one gage was used, with special attention given to the proper exposure of the gage. The storage capacity of some of the gages was increased by lengthening the containers to 42 or 48 inches. At some locations, snowbound and inaccessible for long periods, even the larger storage cans did not have sufficient capacity.

The Sacramento storage gage was one of the first gages to be used extensively at very remote locations for measuring accumulated seasonal precipitation. This gage consists primarily of a conical storage reservoir (side slope of 6:1) tapering to an eight-inch catch ring at the top. These gages are mounted on three-legged towers, have capacities of 60, 100, 200 or 300 inches and are equipped with the Alter-type windshield. The accumulated catch is determined by weighing the contents of the gage once or twice a year. Intermediate measurements of precipitation can be made by using a measuring stick to determine the depth of the liquid in the gage. The depth measurements are converted to inches of precipitation by means of tables.

The latest type of storage gage to be developed and put into use by the Weather Bureau is the standpipe gage. This gage is fabricated of 10-gauge steel pipe, 12 inches in diameter, in five-foot sections. A truncated cone, 18 inches long, forms the top section of the gage and reduces to an 8-inch diameter catch ring. One advantage of this type of gage is that it does not require a mounting tower. The gage forms its own support from ground level to catch ring and is secured to a solid base or foundation to hold the gage in vertical position. Sufficient sections are used to place the catch ring above the maximum accumulated snow and to give needed storage capacity. Vertical sides result in uniform increments of vertical storage throughout its entire capacity, which means that a constant factor (2.13) can be used in converting to equivalent precipitation. A non-storage base section is part of each standpipe gage. This permits a drain assembly at a convenient level at the bottom of the storage sections, from which the contents may be withdrawn for weighing. The accumulated catch is determined by weighing the contents once or twice a year as is done for the Sacramento-type gage. Interim measurements may be obtained by measuring the depth of the solution in the gage and computing the difference from the previous measurement.

Original Publication of Data from Storage Gages

Prior to 1940, data from storage gages were published in the "Climatological Data" for the various sections.

Publication of the "Hydrologic Bulletins" was begun in January 1940, primarily for the data from the recording precipitation gage network, but most of the storage gage data was shifted to these bulletins. Footnotes were used to indicate the observation period for the storage gage records. The "Hydrologic Bulletins" were issued for basin areas rather than for States as is the practice with the "Climatological Data". In June 1948, the Weather Records Processing Centers were established and all of the precipitation records of the Weather Bureau were included in the "Climatological Data" processed by these centers. Instead of publishing the storage gage data monthly, the records were published annually (first in the June bulletin but later in the July issue) since the more remote gages are read only once or twice a year.

Verification and Republication of Data

For the purposes of this series of publications, the original records from all of the storage precipitation gage stations were assembled for complete review and were thoroughly checked for accuracy of computations. Occasionally, an incorrect precipitation catch was reported when an erroneous recharge weight was brought forward on the observational forms. Errors of this type and others resulting from the experimental nature of the program have been eliminated as much as possible by rechecking the calculations. A final review of the accuracy of the records, the methods of observation, and the types of equipment used was made to screen out the few records not considered reliable by present-day standards. The storage gage observations that are published in Table 1 of this report, with minor exceptions, have been compared with the original entries. No attempt was made to estimate missing data for stations under Table 1. The type of storage gage used at each precipitation station may be found by referring to the station history appendix. The locations of the stations are also given in the station histories and are shown on the maps immediately following this narrative report.

Prorated Monthly Amounts

Monthly precipitation totals are of more value in many hydrometeorological applications than the period precipitation totals initially obtained from storage gage stations. For this reason the seasonal or period measurements have been prorated to monthly values. Two or three nearby, reliable stations with daily precipitation readings were selected as prorating stations. Ratios between the records of these stations and the storage gage station were used to estimate monthly values from the observed seasonal or period precipitation totals. The prorated monthly amounts for the stations covered by this report appear in Table 2. The accuracy of these values is dependent upon how the precipitation was distributed during the observational periods and how frequently the storage gage was measured, as well as upon the accuracy of the original observations. For many storage stations, practically monthly precipitation amounts were recorded. For other stations where observations were made only a few times during a year, the monthly prorated values are less accurate. These latter prorated monthly data should be used only when approximate monthly totals of precipitation are of value. Where only a short period of record was missing, values to complete the record have been interpolated by using the data from the nearby prorating stations. Partially and completely estimated monthly data are identified by footnotes. In some cases, monthly data from a daily precipitation station at the same location as the storage gage have been used to complete or extend the record.

Station Histories

The appendix gives a tabulation of station history information for the storage gage stations. Station location and elevation, known changes in the station such as the installation of a shield, changes in the number or type of gages, moves, and changes in exposure are tabulated.

Acknowledgment

Several years ago the Water Supply Forecast Unit, Salt Lake City, took on the task of assembling and reviewing all storage-gage records preparatory to publishing them in consolidated form. Publication has now been accomplished in four sections under the Climatography Series. Acknowledgment is made here of the considerable work entailed in compiling these data by the staff of the Water Supply Forecast Unit, Mr. E. L. Peck, Hydrologist in Charge, Messrs. E. S. McDonough and E. G. Christensen and Mrs. Marilyn W. Gianelo, assistants; and the review and coordination for publication performed by Mr. W. W. Lamoreux of the Hydrologic Services Division.

References

Alter, J. C., "Shielded Storage Precipitation Gages," Monthly Weather Review, 65:262-265, 1937.

Bernard, M., "Weather Bureau's Mountain Snowfall Work," Civil Engineering, 9(3):173-175, March 1939.

Brooks, C. F., "Wind-Shields for Precipitation Gages," AGU Trans., Part 1, 539-542, August 1938.

Codd, A. R., "Shielded Storage Precipitation Gages," AGU Trans., Part 1, 77-79, July 1939.

Linsley, R. K., "New Precipitation Gage Used by the Weather Bureau," Engineering News Record, 135: 127, October 4, 1945.

U. S. Weather Bureau, "Operation and Maintenance of Storage Precipitation Gages," Mimeo. Manual, Washington, D. C., 1951.

Warnick, C. C., "Experiments with Windshields for Precipitation Gages," AGU Trans., 34(3):379-388, June 1953.

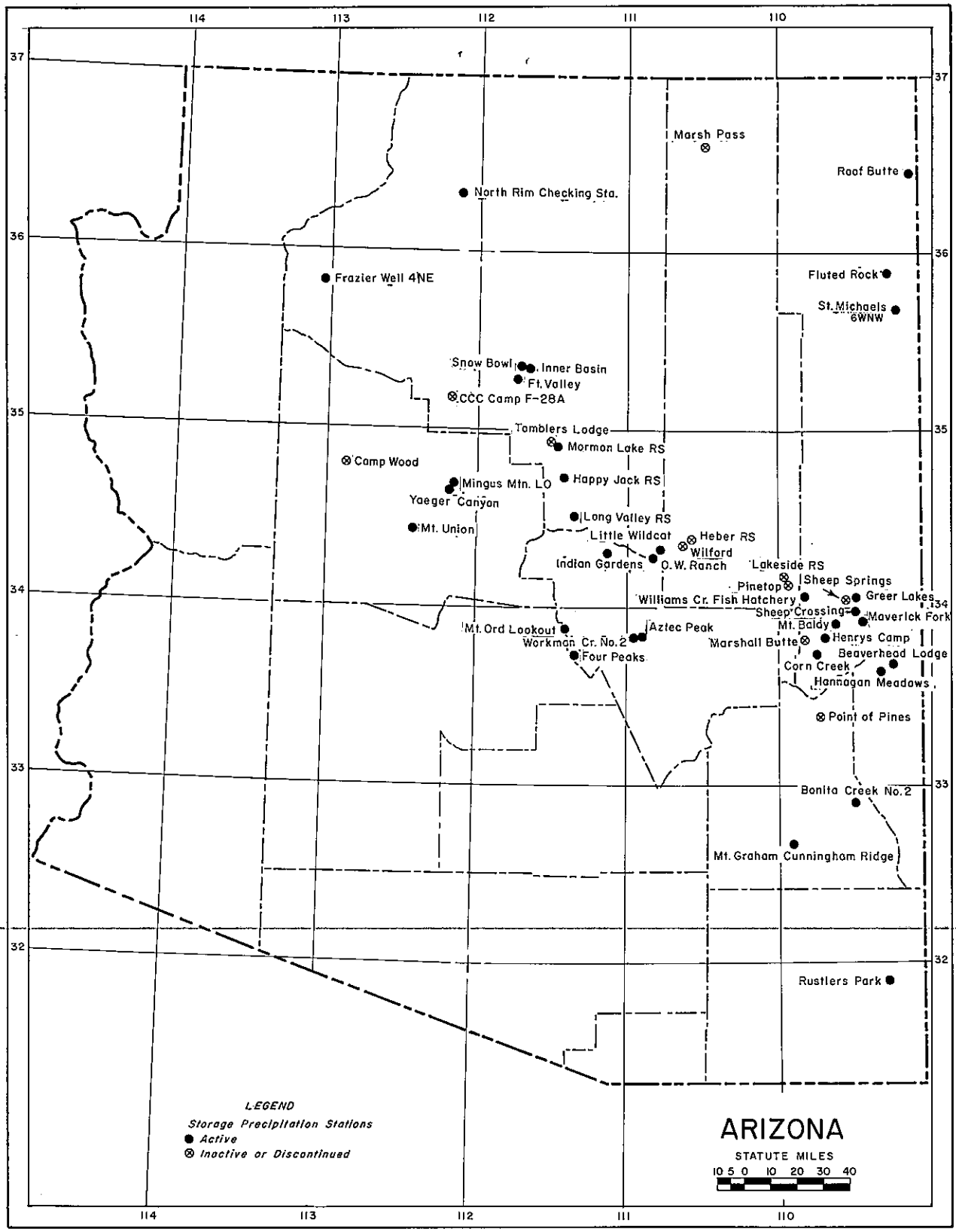
114
113
112
111
110
37
36
35
34
33
32
Marsh Pass
Roof Butte
North Rim Checking Sta.
Frazier Well 4NE
Fluted Rock
St. Michaels 6WNW
Snow Bowl
Inner Basin
Ft. Valley
CCC Camp F-28A
Tomblers Lodge
Mormon Lake RS
Camp Wood
Mingus Mtn. LO
Happy Jack RS
Yaeger Canyon
Long Valley RS
Mt. Union
Little Wildcat
Heber RS
Wilford
Indian Gardens
O.W. Ranch
Lakeside RS
Pinetop
Sheep Springs
Williams Cr. Fish Hatchery
Greer Lakes
Sheep Crossing
Maverick Fork
Mt. Baldy
Mt. Ord Lookout
Aztec Peak
Workman Cr. No. 2
Marshall Butte
Henrys Camp
Four Peaks
Beaverhead Lodge
Corn Creek
Hannagan Meadows
Point of Pines
Bonita Creek No. 2
Mt. Graham Cunningham Ridge
Rustlers Park
LEGEND
Storage Precipitation Stations
Active
Inactive or Discontinued
ARIZONA
STATUTE MILES
10 5 0 10 20 30 40

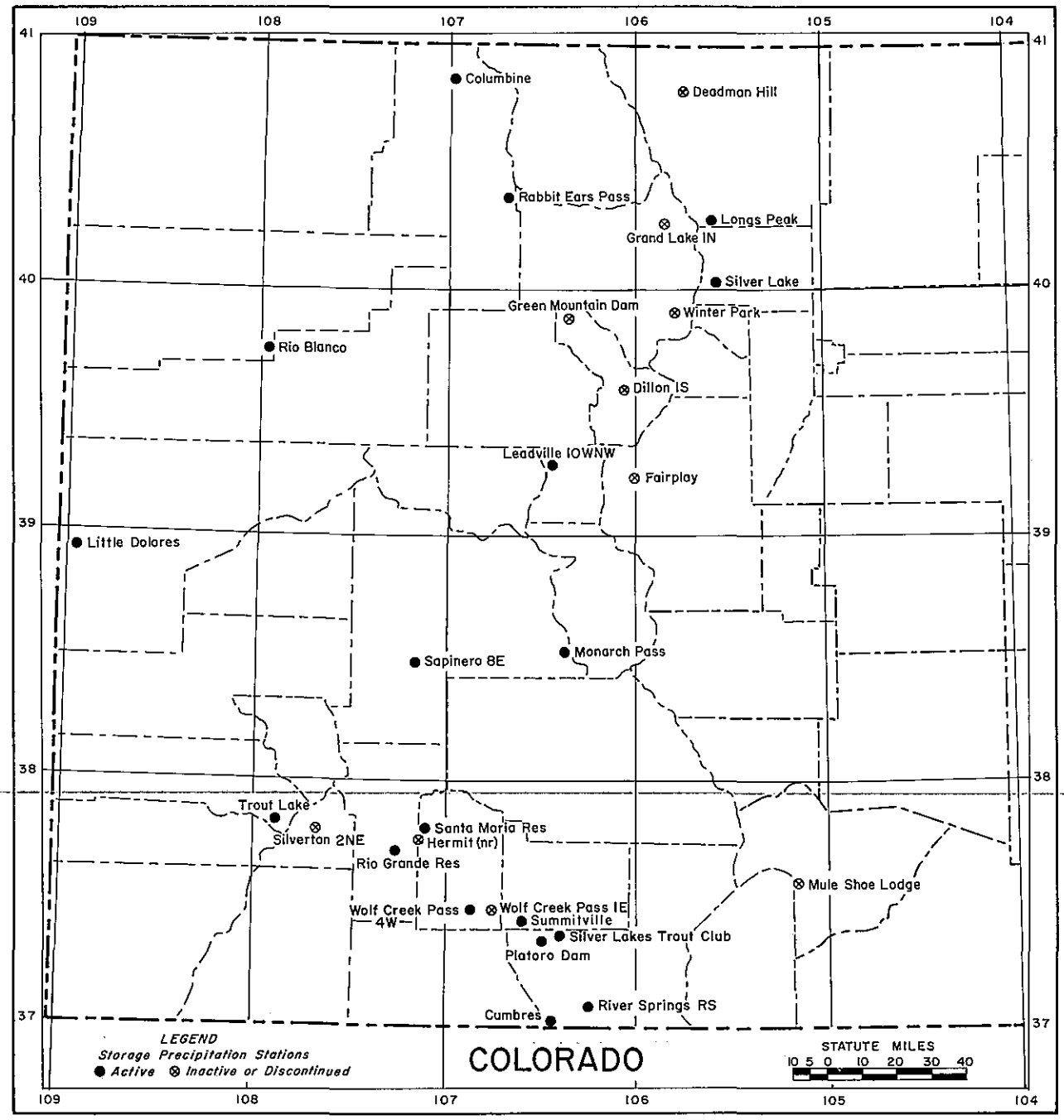
109
108
107
106
105
104
41
40
39
38
37
Columbine
Deadman Hill
Rabbit Ears Pass
Longs Peak
Grand Lake IN
Silver Lake
Green Mountain Dam
Winter Park
Rio Blanco
Dillon IS
Leadville 10WNW
Fairplay
Little Dolores
Monarch Pass
Sapinero 8E
Trout Lake
Silverton 2NE
Santa Maria Res
Hermit (nr)
Rio Grande Res
Mule Shoe Lodge
Wolf Creek Pass 4W
Wolf Creek Pass 1E
Summitville
Silver Lakes Trout Club
Platoro Dam
River Springs RS
Cumbres
LEGEND
Storage Precipitation Stations
Active
Inactive or Discontinued
COLORADO
STATUTE MILES
10 5 0 10 20 30 40

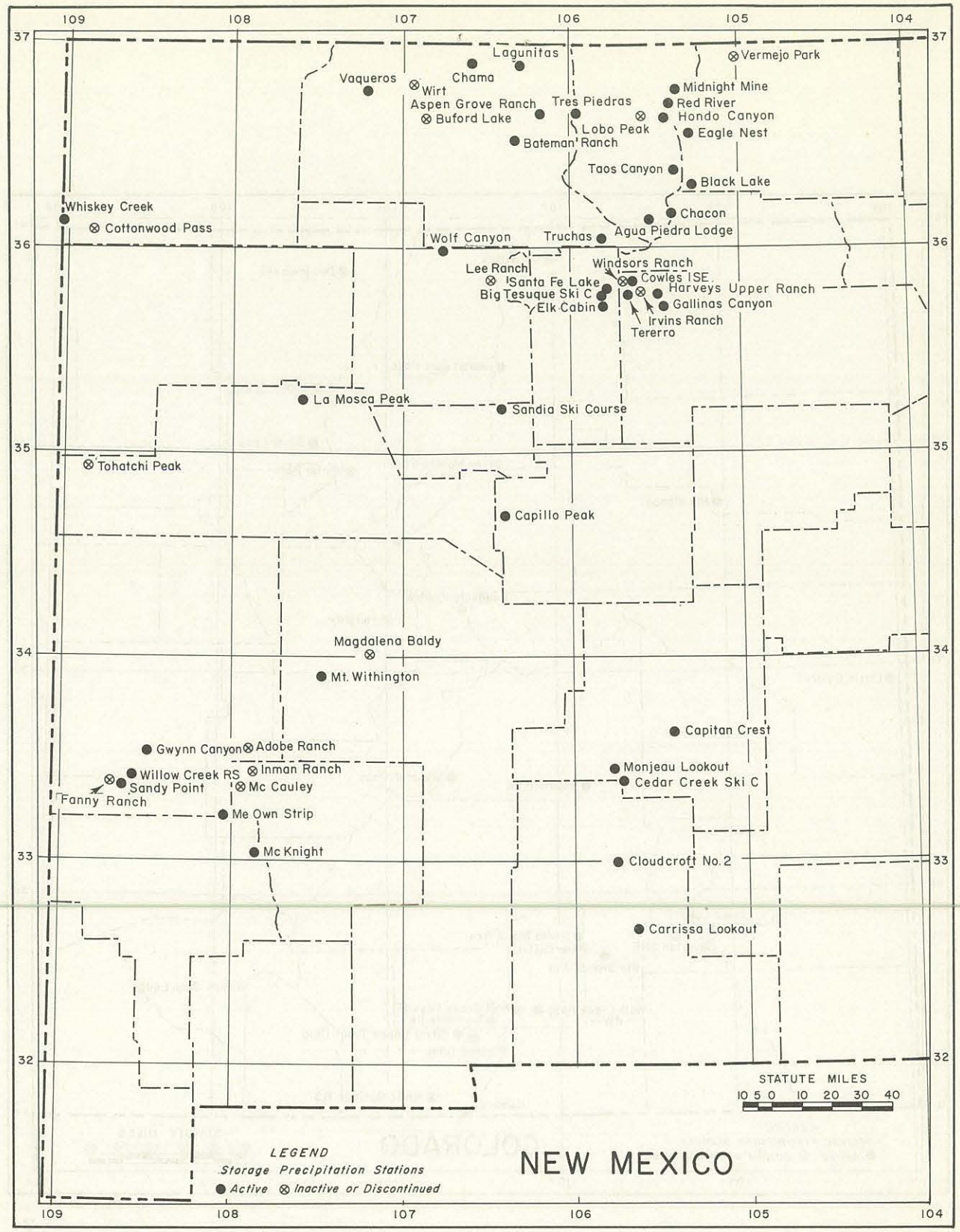
109
108
107
106
105
104
37
36
35
34
33
32
Lagunitas
Vermejo Park
Chama
Vaqueros
Wirt
Midnight Mine
Aspen Grove Ranch
Tres Piedras
Red River
Buford Lake
Hondo Canyon
Lobo Peak
Eagle Nest
Bateman Ranch
Taos Canyon
Black Lake
Whiskey Creek
Chacon
Cottonwood Pass
Agua Piedra Lodge
Wolf Canyon
Truchas
Windsors Ranch
Lee Ranch
Cowles ISE.
Santa Fe Lake
Harveys Upper Ranch
Big Tesuque Ski C
Gallinas Canyon
Elk Cabin
Irvins Ranch
Tererro
La Mosca Peak
Sandia Ski Course
Tohatchi Peak
Capillo Peak
Magdalena Baldy
Mt. Withington
Capitan Crest
Gwynn Canyon
Adobe Ranch
Monjeau Lookout
Willow Creek RS
Inman Ranch
Cedar Creek Ski C
Sandy Point
Mc Cauley
Fanny Ranch
Me Own Strip
Mc Knight
Cloudcroft No. 2
Carrissa Lookout
STATUTE MILES
10 5 0 10 20 30 40
LEGEND
Storage Precipitation Stations
Active
Inactive or Discontinued
NEW MEXICO

Precipitation Measurements

Observation date	Amount since last obs. (inches)	Snow on grnd. (in.)
Aztec Peak		
1951		
Nov 13		
1952		
Jan 29	8.95	
Jun 12	12.80	
Jul 24	2.00	
Aug 7	.69	
9	.11	
13	.70	
16	.25	
21	1.40	
25	1.02	
29	.23	
Oct 2	-	
30	.00	
1953		
Apr 22	-	
Jun 3	1.45	
17	.03	
Jul 1	.00	
8	1.52	
Oct 15	5.65	
1954		
May 27	19.90	
Jul 7	.96	
10	.59	
11	.20	
13	.04	
17	.11	
18	.14	
21	.46	
23	.51	
24	.42	
Aug 3	.57	
4	.40	
5	.55	
7	.57	
8	1.18	
9	.73	
10	.42	
Sep 1	2.40	
Oct 6	4.45	
1955		
Jun 1	8.73	
Beaverhead Lodge		
1938		
Nov 19		
1939		
Jan 1	1.94	
14	1.72	
31	1.07	
Mar 1	1.96	
31	1.93	
Apr 30	2.13	
May 31	.00	
Jun 30	.06	
Jul 31	3.09	
Aug 7	.72	
15	.48	
22	.93	
31	1.06	
Sep 10	1.48	
18	.27	
Oct 1	.00	
31	1.72	
Nov 30	1.86	
Dec 26	1.81	12
31	.00	6
1940		
Jan 8	1.06	14
31	.41	7
Feb 2	1.74	16
8	.31	
29	.65	
Mar 12	.46	
31	.25	
Apr 7	.17	
18	.18	
24	.72	
30	.02	
May 12	.03	
16	.36	
25	1.24	
31	.00	
Jun 20	.54	
26	.69	
30	.42	
Jul 16	.11	
18	.52	
25	.03	
26	1.26	
31	.06	
Aug 3	.71	
8	.69	
12	.34	
13	.63	
16	.88	

Observation date	Amount since last obs. (inches)	Snow on grnd. (in.)
Beaverhead Lodge, cont.		
1940		
Aug 20	.48	
22	.90	
25	1.10	
31	.05	
Sep 4	.84	
6	.45	
12	.21	
19	.71	
23	.68	
29	1.46	
30	.00	
Oct 6	.20	
11	.17	
31	.77	
Nov 11	.25	1
20	1.65	6
24	.52	
30	.00	4
Dec 10	.21	
12	1.02	
17	.49	
26	1.66	
31	.99	15
1941		
Jan 6	.13	
11	.27	
13	.42	
15	.33	
23	.15	
25	.50	
31	.82	
Feb 7	.76	
13	.06	
17	.16	
21	.68	
25	.48	
28	.00	19
Mar 3	.64	
6	.14	
14	1.32	
16	.83	
22	.24	
25	.42	
31	.00	6
Apr 3	.71	
13	.82	
14	.02	
19	.17	
23	.26	
27	1.24	
30	.09	
May 3	.88	
5	.11	
22	.84	
26	.26	
31	.04	
Jun 23	.10	
24	.86	
30	.00	
Jul 8	1.36	
10	.07	
12	.52	
16	1.14	
21	1.28	
24	.63	
31	.01	
Aug 2	.30	
6	.66	
10	1.06	
13	.39	
14	.31	
15	.98	
17	1.85	
19	1.02	
22	.52	
23	.22	
31	.47	
Sep 3	.04	
15	.77	
19	1.05	
22	.40	
29	4.41	
30	.00	
Oct 4	1.08	
14	.71	
27	1.72	
31	.09	
Nov 14	.91	
19	1.19	8
23	.21	
30	.00	
Dec 12	1.71	15
21	.08	10
27	.41	12
31	.46	18
1942		
Jan 3	.77	31
14	.09	20
31	.00	12
Feb 12	.07	8
15	.52	14
18	.28	17
26	.41	12
28	.67	19

Observation date	Amount since last obs. (inches)	Snow on grnd. (in.)
Beaverhead Lodge, cont.		
1942		
Mar 2	1.26	
8	.03	12
11	.02	10
17	.41	11
25	.04	4
31	.00	
Apr 5	.05	
8	.05	1
12	.15	1
25	.55	3
30	.03	1
May 22	.06	
31	.00	
Jun 30	.00	
Jul 31	3.89	
Aug 4	.93	
8	.34	
12	.69	
15	.16	
18	1.62	
21	.24	
25	.36	
31	.00	
Sep 4	1.44	
7	.48	
12	.07	
15	.42	
30	.00	
Oct 5	.14	
10	.19	
14	.04	
19	.52	
20	.09	
31	.37	
Nov 16	.00	
30	.00	
Dec 6	.98	3
21	.27	2
26	1.20	12
31	.00	6
1943		
Jan 5	.13	6
8	.52	12
18	.46	11
25	.95	14
28	.55	16
31	.00	13
Feb 4	.16	12
10	.35	16
28	.00	3
Mar 7	1.47	9
12	.10	3
19	.25	1
24	.04	0
31	.00	
Apr 9	.18	1
20	.15	
30	.00	
May 3	.02	
10	.02	
22	.14	
29	.57	
31	.00	
Jun 12	.27	
26	.52	
29	.29	
30	.00	
Jul 8	.36	
13	.60	
15	.55	
19	2.00	
21	.11	
26	.24	
29	.15	
31	.12	
Aug 5	.09	
8	1.05	
10	.29	
14	1.58	
21	.38	
23	.20	
26	.96	
30	.72	
31	.12	
Sep 5	.41	
14	.13	
24	2.21	
27	1.04	
30	.00	
Oct 20	1.09	
30	.38	
Nov 24	.08	
26	.02	
30	.00	
Dec 7	.07	1
10	1.26	6
13	.19	5
23	.02	1
27	.59	7
31	.00	5
1944		
Jan 8	.04	4
25	.76	7
26	.06	6

Observation date	Amount since last obs. (inches)	Snow on grnd. (in.)
Beaverhead Lodge, cont.		
1944		
Jan 31	.00	3
Feb 7	.28	2
9	.13	4
10	.04	3
17	.35	4
22	.23	3
25	.93	10
27	.22	7
29	.00	3
Mar 3	.13	4
6	.01	2
15	.77	6
19	.20	3
21	.14	2
27	.04	0
31	.00	
Apr 10	.37	3
14	.24	2
22	.09	1
30	.01	0
May 2	1.05	
11	.01	
15	.01	
31	.00	
Jun 29	.02	
30	.07	
Jul 3	.36	
4	1.00	
7	.43	
9	1.00	
15	.10	
19	1.06	
22	.48	
31	.00	
Aug 6	1.22	
8	.82	
10	1.02	
15	1.00	
16	.66	
19	.36	
23	1.12	
25	.40	
31	.18	
Sep 6	.13	
13	.10	
16	.13	
25	1.96	
26	1.35	
29	.90	
30	.00	
Oct 2	.22	
13	.26	
20	.09	
25	.22	
28	.81	
30	.39	
31	.00	
Nov 8	.89	
14	.28	2
16	.82	8
18	.22	6
21	.17	3
25	.46	7
30	.00	4
Dec 5	.16	5
24	.57	5
26	.50	9
28	.27	10
30	.02	8
31	.00	7
1945		
Jan 7	.01	5
11	.01	4
17	.83	11
21	.57	15
23	.74	22
27	.61	24
31	.00	19
Feb 3	.06	14
17	.02	7
21	.31	10
26	.08	6
28	.00	5
Mar 3	.73	10
6	1.15	20
14	.37	12
16	.30	11
19	.10	9
25	.83	10
27	.01	7
31	.00	4
Apr 3	.06	3
11	.10	0
16	.01	
24	.08	
30	.00	
May 14	.13	1
31	.00	
Jun 11	.20	1
30	.00	
Jul 5	.03	
7	.37	
10	.12	
17	.58	
19	.51	

Observation date	Amount since last obs. (inches)	Snow on grnd. (in.)
Beaverhead Lodge, cont.		
1945		
Jul 22	.26	
26	.24	
29	.66	
31	.39	
Aug 3	.22	
5	.97	
9	.87	
13	.49	
16	.50	
21	.20	
23	.75	
31	.62	
Sep 9	.17	
11	.36	
30	.74	
Oct 8	1.16	
10	.28	
13	.11	
24	.35	
31	.00	
Nov 8	.01	
30	.00	
Dec 2	.03	
13	.52	5
24	1.11	1
31	.00	
1946		
Jan 4	.33	3
6	.21	4
10	.65	9
13	.23	10
15	.25	10
19	.11	9
31	.09	-
Feb 4	.10	5
13	.10	4
18	.04	3
28	.00	
Mar 5	.25	2
14	.15	1
20	.86	1
26	.01	0
31	.00	
Apr 6	.36	
20	.02	
25	.03	
28	.09	
May 10	.15	
31	.00	
Jun 14	.28	
16	.06	
22	.01	
27	.03	
30	.00	
Jul 3	.09	
5	.15	
7	.50	
9	.95	
11	.40	
14	.57	
17	.38	
23	.34	
31	.30	
Aug 31	10.23	
Sep 4	.11	
12	.37	
14	.31	
18	1.59	
30	.24	
Oct 5	.37	
10	.18	
29	.85	
31	.00	
Nov 4	.46	2
9	.72	5
25	.55	1
30	.00	
Dec 27	.81	3
29	.52	8
31	.00	6
1947		
Jan 3	.23	9
15	.12	7
18	.24	9
29	.32	10
31	.00	8
Feb 27	.33	3
28	.06	0
6	.20	1
9	.13	
19	.02	
31	.00	
Apr 5	.21	1
10	.03	
30	.00	
May 8	.02	
9	.23	
16	1.21	
23	.17	
31	.00	
Jun 17	.25	
19	.14	
30	.00	

Note: See page 47 for explanation of reference symbols and other notes.

Beaverhead Lodge, cont.

Observation date	Amount since last obs. (inches)	Snow on grnd. (in.)
1947		
Jul 3	.34	
4	.09	
6	.65	
9	1.56	
16	.29	
23	.93	
31	.00	
Aug 4	.73	
5	.79	
8	.32	
12	.11	
13	1.13	
15	.67	
20	.80	
23	1.09	
27	.40	
28	.35	
30	.59	
31	.03	
Sep 8	.68	
18	.55	
Oct 2	.14	
14	2.46	
31	.00	
Nov 11	.08	1
13	.41	4
17	.30	3
19	.84	9
20	.06	7
23	.20	5
30	.00	2
Dec 3	.81	8
9	.28	8
30	.53	6
31	.00	4
1948		
Jan 19	.66	9
28	.47	7
31	.00	4
Feb 4	.72	10
7	.25	11
12	.58	13
24	1.34	18
26	.38	20
29	.45	20
Mar 3	.49	23
10	.72	25
16	.33	17
19	.19	14
22	.19	12
31	.24	5
Apr 21	.09	1
30	.00	
May 18	.04	
31	.00	
Jun 2	.42	
7	.21	
8	.54	
9	.16	
29	.18	
Jul 16	.03	
19	.94	
21	.63	
23	.88	
25	1.40	
26	1.17	
28	.79	
Aug 2	.07	
5	.46	
7	1.10	
10	.16	
12	.21	
14	1.95	
18	.05	
31	.51	
Sep 14	.16	
16	.45	
18	.91	
26	.52	
30	.12	
Oct 5	.05	
15	.02	
19	.69	
27	.24	
31	1.25	
Nov 27	.07	
30	.00	
Dec 4	.04	1
15	.28	1
24	2.53	2
26	.62	2
29	.49	2
31	.00	0
1949		
Jan 3	.62	6
11	2.50	10
13	4.27	12
16	2.47	21
19	1.03	30
21	.03	29
24	1.10	35
27	.99	41
31	.00	34
Feb 4	.03	32

Beaverhead Lodge, cont.

Observation date	Amount since last obs. (inches)	Snow on grnd. (in.)
1949		
Feb 9	.14	33
13	.29	32
28	.45	25
Mar 8	.80	19
21	.14	6
24	.10	5
26	.21	7
30	.06	4
31	.23	5
Apr 3	.22	2
9	.14	1
20	.03	0
25	.04	
30	.00	
May 11	.21	
26	.08	
27	.86	
31	.09	
Jun 9	.15	
12	1.05	
14	.05	
18	.34	
22	.34	
30	.05	
Jul 3	.31	
5	.18	
9	.39	
12	1.18	
18	.12	
20	.13	
24	1.45	
27	.10	
31	.14	
Aug 3	.69	
8	1.64	
23	.03	
28	.03	
31	.28	
Sep 4	.19	
8	.38	
10	.20	
14	.52	
17	.27	
21	1.34	
30	.28	
Oct 4	.44	
9	.04	
15	.19	
19	1.25	
22	.26	
31	.00	
Nov 30	.15	
Dec 1	.24	
10	.18	
12	1.13	11
17	.09	8
21	.27	9
31	.00	5
1950		
Jan 4	.38	8
13	.32	8
25	.22	4
29	.39	9
31	.00	6
Feb 12	.39	5
27	1.13	2
28	.00	0
Mar 3	.61	2
27	.54	3
31	.00	0
Apr 9	.06	
30	.00	
May 5	.19	1
31	.00	0
Jun 24	.40	
30	.00	
Jul 4	.77	
8	.39	
10	.53	
13	.65	
17	.27	
20	.31	
23	1.06	
27	.90	
31	.43	
Aug 5	.06	
9	.35	
14	.34	
19	.15	
27	.18	
31	.00	
Sep 7	.92	
17	.18	
19	.59	
30	.11	
Oct 3	.42	
31	.00	
Nov 15	.16	T
30	.00	
Dec 26	.02	T
31	.00	
1951		
Jan 2	.53	6
12	.56	5

Beaverhead Lodge, cont.

Observation date	Amount since last obs. (inches)	Snow on grnd. (in.)
1951		
Jan 31	.83	10
Feb 13	.09	2
17	.11	2
19	.14	6
25	.61	6
27	.02	3
Mar 3	.58	8
11	.11	-
28	.54	2
30	.06	0
Apr 6	.39	4
9	.27	1
21	.79	2
30	.70	3
May 2	.23	
6	.23	
31	.00	
Jun 30	.00	
Jul 11	.33	
14	.16	
17	.07	
18	.14	
23	.12	
24	.37	
29	.32	
31	.79	
Aug 2	.12	
4	.32	
17	.19	
18	.41	
19	.27	
20	.21	
21	.11	
24	.15	
25	.07	
26	.50	
27	1.15	
28	1.53	
31	.00	
Sep 8	.13	
21	.04	
29	.60	
30	.00	
Oct 12	.06	
22	.03	
25	1.99	
30	1.10	
Nov 11	.55	2
24	.42	5
30	.00	5
Dec 3	.49	-
8	.51	9
13	.09	-
19	.71	14
24	.16	9
30	1.56	11
31	.00	10
1952		
Jan 3	.13	14
9	.09	11
13	3.17	10
18	3.17	9
31	.00	9
Feb 9	.43	11
12	.21	13
14	.09	13
18	.03	12
23	.01	12
29	.00	10
Mar 2	1.27	26
9	.03	20
11	.33	25
13	.14	24
17	.27	19
20	.05	17
22	.08	16
24	.11	15
31	.00	7
Apr 8	.05	0
11	.08	
17	.04	
21	.50	
24	.24	
27	1.03	
28	.19	
30	.00	
May 18	.07	
26	.13	
29	.57	
31	.00	
Jun 3	1.74	
18	.02	
30	.01	
Jul 6	1.55	
8	.38	
15	.75	
21	.10	
23	.15	
26	.38	
28	.34	
29	.06	
30	.12	
31	.09	
Aug 2	.04	
5	.16	

Beaverhead Lodge, cont.

Observation date	Amount since last obs. (inches)	Snow on grnd. (in.)
1952		
Aug 7	.33	
10	.06	
12	.35	
13	.26	
14	.73	
22	.04	
23	.31	
24	.45	
26	.97	
31	.18	
Sep 22	.71	
24	.60	
28	1.10	
30	.00	
Oct 31	.00	
Nov 2	.20	
9	.07	1
16	.79	8
24	.71	-
30	.00	10
Dec 1	.45	12
17	.95	19
20	.34	18
23	.05	19
31	.08	19
1953		
Jan 6	.21	20
31	.00	7
Feb 9	.03	4
10	.13	6
13	.10	5
19	.12	4
23	.54	10
28	.28	8
Mar 3	1.29	21
9	1.01	5
16	.25	4
29	1.07	0
31	.00	
Apr 23	.46	
28	.30	
30	.00	
May 16	.57	
31	.00	
Jun 12	.24	
15	.38	
30	.00	
Jul 1	.14	
3	.05	
4	.13	
5	.88	
8	.40	
9	.29	
12	.38	
15	.02	
16	.02	
19	.07	
21	.29	
22	.05	
24	.03	
25	.79	
28	.20	
29	.13	
31	.15	
Aug 10	.18	
13	.07	
14	.40	
16	.45	
18	.33	
19	.61	
31	.00	
Sep 30	.00	
Oct 19	.18	
29	.13	
31	.00	
Nov 5	.20	
19	.55	
30	.00	
Dec 1	.12	2
4	.36	5
11	.05	1
27	.10	1
31	.00	-
1954		
Jan 9	.06	1
13	.47	6
19	1.17	17
25	.06	5
31	.00	3
Feb 14	.31	4
18	.06	1
28	.00	
Mar 4	.39	4
10	.02	0
17	.12	1
22	1.28	
23	2.48	
24	1.53	2
26	.19	2
31	.00	
Apr 13	.19	
May 1	.82	3
23	.10	
31	.00	

Beaverhead Lodge, cont.

Observation date	Amount since last obs. (inches)	Snow on grnd. (in.)
1954		
Jun 20	.18	
24	.13	
25	.12	
26	.18	
30	.42	
Jul 1	.11	
5	.09	
7	.19	
9	.33	
10	.61	
16	.15	
17	.22	
18	.98	
19	.12	
20	.26	
22	.45	
23	.17	
31	.25	
Aug 1	.63	
2	.66	
4	.78	
5	.16	
6	.40	
8	.25	
9	.18	
10	.12	
12	.10	
16	.21	
21	.19	
22	.66	
23	.20	
24	.07	
30	.17	
31	.11	
Sep 7	.08	
8	.07	
11	.28	
12	.13	
23	.71	
25	.32	
30	.00	
Oct 2	.16	
4	.22	
5	.24	
7	.42	
8	.32	
31	.00	
Nov 3	.02	
30	.03	
Dec 3	.11	1
10	.16	2
27	.03	
31	.00	
1955		
Jan 2	1.53	8
7	.15	5
14	.14	3
17	1.24	17
19	.08	16
20	.08	16
31	.00	-
Feb 2	.08	11
18	.35	12
19	.11	10
20	.09	10
25	.20	12
28	.00	9
Mar 11	.02	
20	.14	
26	.03	
31	.00	
Apr 22	.54	
30	.02	
May 1	.23	
7	.60	
9	.43	
18	.06	
31	.10	
Jun 7	.10	
12	.59	
13	.45	
30	.00	

Camp Wood

Observation date	Amount since last obs. (inches)	Snow on grnd. (in.)
1942		
Sep 20		
Oct 6	.40	
12	.29	
13	.11	
29	.07	
31	.00	
Nov 19	.50	
Dec 4	.16	
18	.22	
25	1.11	
1943		
Jan 17	.25	
23	2.45	
27	.35	
Feb 9	.51	
17	.06	
24	.88	
Mar 5	1.66	

Camp Wood, cont.

Observation date	Amount since last obs. (inches)	Snow on grnd. (in.)
1943		
Mar 10	.37	
11	.06	
17	.00	
18	.11	
19	.07	
Apr 12	2.18	
May 1	.00	
5	.14	
31	.00	
Jun 25	.05	
30	.00	
Jul 30	.89	
Aug 5	.17	
8	.52	
11	.20	
13	.06	
20	1.15	
30	.29	
Sep 1	.00	
6	.05	
13	.16	
20	.10	
27	2.42	
Oct 1	.00	
10	.37	
19	2.14	
30	.06	
Nov 1	.00	
22	.18	
Dec 1	.02	
7	.00	
13	1.01	
22	1.14	
1944		
Jan 1	.10	
7	.01	
14	.00	
28	1.21	
31	.00	
Feb 9	.73	
21	2.75	
25	2.94	
Mar 1	1.01	
*	1.99	
Apr *	2.11	
May 8	.00	
18	.20	
26	.00	
Jun 1	.02	
28	.00	
Jul 1	.35	
7	.06	
17	.00	
21	.50	
24	.75	
Aug 1	.00	
11	.23	
20	2.10	
Sep 1	.00	
10	.03	
13	.27	
18	.18	
28	.22	
Oct 1	.00	
12	.13	
25	.11	
Nov 1	.00	
8	1.13	
13	1.11	
20	.79	
27	.12	
Dec 1	.00	
4	.33	
11	.00	
29	2.42	
1945		
Jan 1	.00	
17	.03	
27	2.03	
Feb 1	.00	
5	.47	
17	.23	
23	.08	
26	.03	
Mar 1	.00	
6	3.24	
14	.15	
15	.65	
31	2.11	
Apr 1	.00	
11	.49	
18	.13	
May 1	.00	
2	.02	
9	.03	
31	.00	
Jun 11	.06	
30	.00	
Jul 7	.14	
9	.30	
18	1.11	
31	2.88	
Aug 1	.00	
10	.84	

Camp Wood, cont.

Observation date	Amount since last obs. (inches)	Snow on grnd. (in.)
1945		
Aug 13	.66	
24	1.11	
Sep 1	.03	
3	.36	
12	.31	
Oct 1	.00	
10	1.17	
15	.10	
Nov 1	.00	
12	.02	
30	.02	
Dec 1	.00	
14	.82	
24	2.86	
1946		
Jan 1	.00	
4	.47	
7	.19	
18	.04	
Feb 1	.00	
8	.33	
15	.19	
Mar 1	.00	
6	.50	
15	.37	
20	.39	
Apr 1	.00	
3	1.77	
9	.94	
May 7	.00	
15	.03	
27	.14	
31	.00	
Jul 1	.00	
5	.15	
15	.36	
19	1.05	
28	.92	
Aug 1	.00	
6	1.26	
12	.44	
19	.45	
23	.78	
Sep 1	1.02	
9	.00	
16	1.33	
Oct 1	.86	
7	.89	
14	.00	
29	.90	
Nov 1	.00	
15	1.80	
24	.96	
Dec 1	.00	
9	.44	
16	.00	
31	3.16	
1947		
Jan 1	1.39	
15	.00	
31	.25	
Feb 10	.03	
15	.00	
28	.28	
Mar 1	.00	
18	.28	
Apr 1	.00	
10	.03	
May 1	.00	
12	.51	
19	.46	
26	.02	
Jun 1	.00	
10	.01	
Jul 1	.00	
9	.24	
21	.24	
Aug 1	.17	
7	1.82	
14	.24	
18	1.87	
25	1.22	
Sep 1	.07	
15	.38	
27	.21	
Oct 1	.00	
12	.49	
20	.18	
Nov 1	.00	
14	.25	
17	.15	
28	.80	
Dec 1	.17	
10	2.38	
20	.00	
1948		
Jan 1	.91	
21	.00	
28	.04	
Feb 1	.00	
10	1.69	
20	.00	
Mar 1	.81	

Camp Wood, cont.

Observation date	Amount since last obs. (inches)	Snow on grnd. (in.)
1948		
Mar 12	.54	
19	.91	
22	.20	
Apr 1	.00	
12	.04	
Jun 1	.00	
8	.25	
Jul 7	.00	
19	.15	
21	.99	
24	1.00	
31	.56	
Aug 3	.37	
10	.92	
27	.07	
31	.26	
Sep 15	.00	
28	.70	
Oct 1	.00	
20	.79	
27	.00	
Nov 1	1.28	
Dec 1	.00	
5	.10	
20	.63	
23	2.38	
1949		
Jan 1	.95	
8	.39	
17	4.31	
24	1.88	
Feb 1	1.40	
20	.70	
Mar 1	.45	
Apr 1	1.08	
May 1	.20	
11	.08	
Jun 1	.16	
10	.15	
30	.84	
Jul 8	.27	
13	1.19	
Aug 1	.61	
Sep 1	1.28	
16	1.50	
Oct 1	.68	
19	4.09	
Nov 1	.01	
15	1.04	
Dec 1	.00	
16	2.18	
23	.62	
1950		
Jan 1	.00	
13	1.20	
Feb 1	.41	
8	.24	
12	.33	
28	.62	
Mar 27	1.05	
Apr 1	.00	
10	.42	
May 1	.00	
14	.09	
Jun 1	.00	
Jul 1	.00	
6	1.70	
21	.65	
Aug 1	2.35	
15	.12	
24	1.18	
25	.33	
Sep 1	.32	
10	.92	
Oct 1	.00	
Nov 1	.00	
15	.47	
Dec 1	.00	
1951		
Jan 1	.04	
17	1.52	
31	1.75	
Mar 1	1.85	6
3	1.02	12
Apr 1	.00	
7	1.01	
20	.78	
27	.97	
May 1	.62	
18	.57	
Jun 1	.00	
Jul 1	.00	
21	.52	
Aug 1	.86	
4	1.50	
27	-	
28	.55	
29	3.78	
Sep 1	-	
30	.76	

CCC Camp F-28-A

Observation date	Amount since last obs. (inches)	Snow on grnd. (in.)
1941		
Dec 11		
17	.09	
24	.15	
31	3.45	
1942		
Jan 7	.48	
31	.00	
Feb 14	.06	
21	.00	
28	.54	
Mar 14	2.20	
21	.15	
31	.00	
Oct 12	-	
Dec 31	4.87	
1943		
Mar 31	10.50	
Apr	2.60	
Oct 23	-	
1944		
Apr 30	14.75	
Aug 2	2.00	
Sep 30	1.00	

Fluted Rock

Observation date	Amount since last obs. (inches)	Snow on grnd. (in.)
1951		
Oct 23		
Nov 2	.93	
30	.88	
1952		
May 16	-	
Jul 3	1.18	
Aug 4	2.48	
29	1.77	
Dec 3	-	10
29	.70	13
1953		
Jan 31	.70	12
May 8	2.60	
Jun 1	.25	
Jul 1	.15	
28	2.00	
Sep 4	3.50	
29	.00	
Nov 6	1.40	
1954		
Mar 30	4.85	
May 6	.55	
Sep 3	9.90	
Oct 22	2.70	
1955		
Mar 11	3.30	
Apr 28	1.30	

Fort Valley

Observation date	Amount since last obs. (inches)	Snow on grnd. (in.)
1938		
Nov 21		
Dec 23	3.08	
31	.00	
1939		
Jan 14	.55	
31	1.12	24
Feb 6	.60	26
10	.42	23
21	.32	22
28	.03	19
Mar 6	.28	20
11	.14	18
31	.76	0
Apr 30	1.12	
May 31	.12	
Jun 30	.04	
Jul 31	.86	
Aug 31	4.07	
Oct 2	3.55	
31	.56	
Nov 30	1.36	T
Dec 31	.22	T
1940		
Jan 30	2.42	4
Feb 29	3.07	5
Mar 31	.46	
Apr 30	2.64	
May 31	.28	
Jun 30	1.29	
Jul 30	.13	
Aug 31	3.37	
Sep 21	4.13	
30	.95	
Oct 31	3.69	
Nov 30	1.42	T
Dec 30	3.67	22
1941		
Jan 15	.96	16

Fort Valley, cont.

Observation date	Amount since last obs. (inches)	Snow on grnd. (in.)
1941		
Jan 31	.96	21
Feb 28	2.52	10
Mar 10	.92	5
20	1.36	1
31	.46	0
Apr 15	3.37	8
30	.52	0
May 31	.63	
Jun 30	.89	
Jul 31	2.06	
Aug 31	1.76	
Sep 30	3.11	
Oct 31	4.92	
Nov 30	1.08	
Dec 31	3.70	37
1942		
Jan 31	.36	15
Feb 17	.79	
23	.54	
28	.40	
Mar 31	1.03	9
Apr 30	1.76	0
May 31	.02	
Jun 30	.00	
Jul 31	1.30	
Aug 31	1.25	
Sep 30	.79	
Oct 31	.98	
Nov 14	.00	
21	.28	2
30	.00	0
Dec 12	.42	
19	.52	3
26	1.11	4
27	.00	
31	.00	1
1943		
Jan 9	.00	
18	.50	5
25	2.63	38
30	.43	30
Feb 3	.05	
10	.52	28
20	.17	20
25	.98	
28	.00	18
Mar 13	2.13	6
20	.32	2
27	.14	0
31	.00	0
Apr 11	1.00	4
17	.20	0
30	.02	
May 8	.25	
31	.00	
Jun 30	.38	
Jul 20	1.01	
31	.47	
Aug 7	.30	
14	1.82	
28	3.12	
31	.08	
Sep 30	1.52	
Oct 30	1.95	5
Nov 30	.34	T
Dec 14	1.43	
20	.06	
31	.57	10
1944		
Jan 9	.17	12
14	.00	10
31	1.68	16
Feb 12	.41	13
13	.06	
19	.45	18
28	2.40	40
29	.00	
Mar 6	.06	
11	.00	28
25	1.62	24
31	.01	16
Apr 22	1.91	
30	.55	T
May 15	.91	
20	.41	
31	.01	
Jun 30	.00	
Jul 22	.51	
31	.18	
Aug 12	.26	
31	1.38	
Sep 23	.32	
30	.81	
Oct 25	.71	
Nov 30	2.36	
Dec 5	.44	
13	.00	
31	1.41	12
1945		
Jan 13	.00	6
24	1.54	
31	.42	19

Fort Valley, cont.

Observation date	Amount since last obs. (inches)	Snow on grnd. (in.)
1945		
Feb 7	.58	
17	.00	8
21	.13	
28	.07	5
Mar 9	1.48	
19	1.38	
31	1.45	13
Apr 30	.82	
May 31	.03	
Jun 30	.05	
Jul 31	2.69	
Aug 31	2.68	
Sep 30	.32	
Oct 23	1.05	
31	.00	
Nov 30	.16	0
Dec 15	.77	
31	2.37	
1946		
Jan 4	.18	8
7	.65	
9	.24	20
15	.04	
31	.00	6
Feb 5	.35	
9	.00	
17	.53	12
28	.00	4
Mar 22	1.59	4
31	.04	T
Apr 30	4.74	0
May 31	.40	
Jun 30	.00	
Jul 31	2.63	
Aug 31	5.23	
Sep 30	.80	
Oct 31	1.45	
Nov 23	1.70	
30	.91	
Dec 31	1.60	10
1947		
Jan 31	.81	5
Feb 28	.44	T
Mar 31	.31	0
Apr 30	.24	
May 16	1.70	
31	.22	
Jun 30	.05	
Jul 31	.22	
Aug 31	4.30	
Sep 30	.72	
Oct 15	1.34	
31	.00	
Nov 15	.02	
20	.79	
Dec 15	2.07	
31	.18	
1948		
Jan 15	.00	
31	.54	
Feb 16	1.14	
29	1.00	
Mar 15	1.49	
31	.84	
Apr 16	.46	
30	.06	
May 15	.00	
31	.10	
Jun 15	.40	
30	.00	
Jul 15	.00	
31	2.32	
Aug 15	2.96	
31	.81	
Sep 16	.23	
30	.93	
Oct 15	.16	
31	1.88	
Nov 15	.03	
30	.01	
Dec 15	.06	
31	2.63	
1949		
Jan 15	3.77	
31	3.26	
Feb 15	1.36	
28	.33	
Mar 15	.12	
31	.49	
Apr 15	.55	
30	.02	
May 15	.60	
31	.68	
Jun 15	.48	
30	1.02	
Jul 15	2.29	
31	2.10	
Aug 15	2.22	
31	.20	
Sep 15	2.10	
30	.88	
Oct 15	.50	

Fort Valley, cont.

Observation date	Amount since last obs. (inches)	Snow on grnd. (in.)
1949		
Oct 31	3.25	
Nov 15	.98	6
30	.00	0
Dec 15	.97	
31	.70	
1950		
Jan 15	1.62	
31	.89	
Feb 15	1.36	14
28	.58	2
Mar 15	.37	
31	1.04	
Apr 15	.23	
30	.00	
May 15	.38	
31	.00	
Jun 15	.02	
30	.16	
Jul 17	3.07	
31	2.01	
Aug 15	.57	
31	.57	
Sep 15	.89	
30	.17	
Oct 31	.00	
Nov 15	.30	
30	.01	
Dec 15	.03	
31	.10	
1951		
Jan 15	.34	
31	1.21	
Feb 15	.08	
Mar 1	1.38	
15	.67	
Apr 1	.21	
15	.48	
29	1.86	
May 15	.52	
31	.07	
Jun 30	.00	
Jul 15	.02	
26	2.69	
31	.80	
Aug 15	1.97	
31	4.07	
Sep 15	.29	
30	.37	
Oct 15	.38	
31	1.40	
Nov 15	.03	
30	1.43	
Dec 15	1.57	
31	4.66	
1952		
Jan 15	1.96	
Feb 1	1.14	
15	.89	
Mar 1	.37	
15	3.40	
Apr 1	.31	
15	.60	
May 1	1.83	
15	.00	
31	.09	
Jun 15	.31	
30	.00	
Jul 15	1.54	
31	2.48	
Aug 15	.91	
31	3.42	
Sep 15	.13	
30	2.39	
Oct 31	.00	
Nov 15	1.25	
Dec 1	1.88	
15	.05	
1953		
Jan 1	1.63	
15	1.09	
Feb 1	.02	
15	.11	
Mar 2	.68	
16	.26	
Apr 1	.19	
15	.01	
30	1.59	
May 15	.00	
Jun 1	.38	
30	.00	
Jul 15	1.56	
31	4.57	
Aug 15	.55	
31	2.67	
Sep 30	.00	
Oct 31	.51	
Nov 30	1.16	
Dec 15	.47	
31	.08	
1954		
Jan 15	.52	

Fort Valley, cont.

Observation date	Amount since last obs. (inches)	Snow on grnd. (in.)
1954		
Feb 1	1.53	
15	1.64	
Mar 1	.04	
15	.02	
31	5.02	
Apr 30	.13	
May 1	.98	
15	.01	
Jun 5	.21	
15	.00	
Jul 1	.96	
15	2.27	
Aug 1	1.30	
31	2.00	
Sep 15	1.98	
Oct 1	.19	
15	.78	
Nov 1	.00	
15	.25	
30	.05	
Dec 15	.75	
31	.15	
1955		
Jan 15	2.21	
31	1.04	
Feb 15	.35	
28	3.02	
Mar 15	.10	
31	.25	
Apr 15	.02	
May 2	1.13	
16	.17	
Jun 1	.16	
15	3.72	
30	.00	

Four Peaks

Observation date	Amount since last obs. (inches)	Snow on grnd. (in.)
1952		
Jun 23		
Oct 3	6.52	
1953		
Mar 26	18.62	
Oct 8	4.90	
1954		
Jun 1	18.95	
Nov 8	13.50	
1955		
Jun 3	6.48	

Frazier Well 4 NE

Observation date	Amount since last obs. (inches)	Snow on grnd. (in.)
1950		
Oct 10		
Nov 30	.00	
1951		
Feb 1	1.43	
Jun 14	4.91	
Aug 4	4.90	
Sep 4	2.76	
Oct 4	.80	
1952		
Mar 14	12.07	19
Sep 1	–	
Oct 1	1.70	
Nov 1	.00	
Dec 1	1.60	
1953		
Jan 1	1.45	4
Feb 2	1.25	T
Mar 3	1.33	5
May 1	2.15	
Jul 1	.25	
Aug 3	4.94	
Sep 1	2.48	
Oct 1	.20	
Nov 2	.34	
Dec 1	.50	
1954		
Jan 7	.65	
Feb 3	2.00	
Mar 4	1.09	
Apr 1	3.31	
May 5	.47	
Jun 4	.08	
Oct 4	7.65	
Nov 4	.35	
1955		
Jan 7	2.65	8
Feb 16	1.65	10
May 6	2.22	
Jun 3	.06	
Jul 8	1.64	

Greer Lakes

Observation date	Amount since last obs. (inches)	Snow on grnd. (in.)
1941		
Oct 29		
Dec 1	1.33	T
31	1.35	3
1942		
Feb 1	1.05	0
28	.67	4
Mar 31	1.08	0
Apr 30	.75	
May 31	.11	
Jul 3	.56	
31	.96	
Aug 31	2.90	
Oct 2	1.42	
31	2.05	
Dec 1	.07	
1943		
Jan 2	2.10	3
30	1.45	
Feb 28	.90	
Mar 31	1.15	
Apr 30	.30	
May 31	1.25	
Jul 1	.50	
Aug 3	2.90	
29	8.80	
Sep 30	1.38	
Oct 30	1.50	
Nov 30	.09	0
1944		
Jan 1	1.01	3
31	.47	3
Feb 28	.90	6
Mar 31	.95	
Apr 29	.70	
May 31	.45	
Jun 30	.00	
Jul 29	2.55	
Sep 2	3.45	
30	3.05	
Oct 30	1.05	
Nov 30	1.10	0
Dec 30	.70	2
1945		
Jan 31	.43	
Mar 2	.72	
30	1.28	
Apr 30	.07	
May 30	.00	
Jun 30	.25	
Jul 31	3.85	
Aug 31	3.72	
Oct 1	.70	
30	1.80	
Nov 30	.00	
1946		
Jan 2	1.73	
Feb 1	1.65	
Mar 1	.10	
30	1.05	
Apr 30	.55	
Jun 28	.13	
Jul 31	4.27	
Aug 30	6.20	
Oct 1	4.70	
Nov 1	.90	
29	1.55	
Dec 31	.75	
1947		
Jan 31	.00	
Feb 28	.10	
Mar 31	.20	
Apr 30	.15	
Jun 2	1.25	
Jun 30	.45	
Jul 31	3.15	
Aug 29	4.40	
Sep 30	3.95	
Oct 31	2.70	
Dec 1	.90	
31	.95	
1948		
Feb 2	.30	
29	2.70	
Mar 31	2.10	
May 3	.20	
31	.00	
Aug 3	5.00	
31	2.80	
Oct 1	1.35	
Nov 5	1.90	
Dec 13	.80	
1949		
Mar 1	4.90	
Apr 4	1.40	
May 2	.05	
Jun 1	.30	
30	1.05	
Aug 1	3.35	

Greer Lakes, cont.

Observation date	Amount since last obs. (inches)	Snow on grnd. (in.)
1949		
Sep 1	3.50	
Oct 3	2.30	
Nov 9	.00	
1950		
Jan 2	1.30	
30	.45	
Feb 27	.50	
May 1	1.00	
Jun 1	.10	
30	.60	
Jul 31	6.40	
Sep 1	1.32	
Oct 1	1.73	
25	.16	
1951		
Feb 1	1.47	
Mar 17	1.25	
27	.50	
May 29	1.50	
Aug 21	7.31	
Sep 30	2.30	
Nov 5	1.65	
1952		
Jan 2	2.47	
Feb 3	3.30	
29	.43	
Apr 2	1.00	
May 9	1.52	
Jul 7	1.63	
Aug 26	4.59	
Oct 22	1.04	
Dec 10	2.98	
1953		
Feb 17	.92	
May 6	3.53	
Jul 3	1.51	
Aug 19	4.94	
Sep 24	.35	
1954		
Feb 3	3.32	
Apr 5	4.09	
May 3	.58	
Jun 7	.72	
Aug 5	3.70	
31	.98	
Dec 1	3.15	
1955		
Mar 4	2.80	
Jul 1	2.45	

Happy Jack RS

Observation date	Amount since last obs. (inches)	Snow on grnd. (in.)
1954		
Nov 26		
1955		
Mar 30	5.08	
Jun 7	7.29	

Heber RS

Observation date	Amount since last obs. (inches)	Snow on grnd. (in.)
1940		
Sep 24		
30	1.17	
Oct 31	2.85	
Nov 30	1.47	
Dec 31	3.73	
1941		
Jan 31	2.50	
Feb 28	1.65	
Apr 3	3.80	
May 2	3.55	
31	.30	
Jun 30	1.45	
Jul 31	2.30	
Aug 31	2.05	
Sep 30	3.30	
Oct 30	1.90	
Nov 30	1.71	
Dec 31	2.49	
1942		
Jan 31	1.15	
Mar 1	1.10	
31	1.13	
Apr 30	1.57	
Jun 30	.00	
Oct 31	8.52	
Nov 30	.30	
Dec 31	2.25	
1943		
Jan 31	2.43	
Feb 28	.84	
Mar 31	1.50	
May 1	.48	
Jun 1	.15	
Aug 31	4.55	
Sep 30	1.95	

Observation date	Amount since last obs. (inches)	Snow on grnd. (in.)
Heber RS, cont.		
1943		
Oct 30	.97	
Dec 31	2.37	
1944		
Apr 1	6.65	
30	1.95	
May 31	1.93	
Jun 30	.05	
Jul 31	2.20	
Nov 12	7.02	
30	1.46	
Dec 31	.77	
1945		
Jan 31	2.20	
Feb 28	.82	
Mar 31	3.13	
Apr 30	.55	
May 31	.00	
Jun 30	.00	
Jul 31	1.90	
Aug 31	1.85	
Sep 30	.00	
Oct 31	.83	
1946		
Apr 15	5.78	
30	.05	
May 31	.12	
Jun 30	.00	
Jul 31	3.05	
Aug 31	4.50	
Sep 30	4.63	
Oct 31	1.05	
Nov 30	1.70	
Dec 31	1.70	4
1947		
Jan 31	.53	4
Feb 28	.27	
Mar 31	.35	
Apr 30	.10	
Jun 30	1.50	
Jul 31	4.08	
Sep 1	6.27	
Oct 31	4.20	
Nov 30	1.85	
Dec 31	2.25	10
1948		
Feb 29	-	
Apr 2	1.40	
30	.18	
Jun 23	.72	
Oct 3	4.00	
31	1.15	
Nov 30	.00	
1949		
Jun 30	13.35	
Nov 11	6.60	
1950		
Jan 31	3.05	T
Feb 28	1.05	0
Jun 30	1.80	
Henrys Camp		
1938		
Nov 30		
Dec 31	2.71	
1939		
Jan 10	1.44	
Feb 2	2.00	
8	.78	
24	1.31	
28	.04	
Mar 31	1.75	
Apr 30	1.75	
May 31	.10	
Sep 6	7.97	
30	1.44	
Oct 6	-	
1940		
Mar 18	11.69	
Mar 31	.23	
Apr 30	.99	
Aug 20	9.73	
Sep 26	5.55	
Indian Gardens		
1938		
Nov 23		
1939		
Apr 7	12.05	
30	.45	
Jun 2	.07	
30	.00	
Aug 8	5.02	
31	.76	
Oct 1	4.02	

Observation date	Amount since last obs. (inches)	Snow on grnd. (in.)
Indian Gardens, cont.		
1939		
Oct 20	.07	
Nov 15	2.18	
24	.30	
29	.47	
Dec 1	.05	
15	.00	
22	.29	
25	.19	
31	.00	
1940		
Jan 5	1.28	
6	.12	
7	.25	
8	.22	
11	.37	
12	.44	
31	1.00	
Feb 1	1.21	
2	.13	
15	.41	
22	.28	
26	.54	
29	.00	
Mar 1	.48	
10	.32	
27	.39	
Apr 1	1.57	
15	.70	
23	.54	
26	.26	
May 13	.80	
31	.00	
Jun 21	.34	
22	.49	
23	.11	
29	.63	
Jul 18	.38	
25	.01	
31	.00	
Aug 4	.64	
5	.80	
22	1.30	
31	1.15	
Sep 10	1.50	
18	1.50	
22	.13	
30	1.23	
Oct 2	.25	
5	1.70	
31	2.27	
Nov 25	2.85	
Dec 16	6.84	
25	.42	
31	1.32	
1941		
Jan 5	.43	
13	.90	
31	2.30	
Feb 13	1.37	
28	3.93	
Mar 15	4.75	
31	1.84	
Apr 3	1.21	
30	4.85	
Jul 9	3.05	
20	3.20	
Aug 6	2.30	
Sep 26	2.03	
Nov 1	-	
14	.95	
Dec 9	1.81	
30	4.06	6
1942		
Jan 31	1.71	2
Feb 26	1.22	T
Apr 2	2.65	0
30	2.31	
May 31	.00	
Jun 30	.00	
Jul	1.10	
31	.65	
Aug 1	.25	
9	.65	
10	1.10	
18	.90	
31	.00	
Sep 15	4.08	
Oct 18	2.72	
31	1.54	
Nov 30	1.07	0
Dec 14	1.28	0
1943		
Jan 7	2.70	0
Mar 24	9.36	0
May 4	.41	
Jul 3	1.19	
20	.96	
30	.35	
Aug 11	2.77	
14	1.54	
23	.33	
26	.70	

Observation date	Amount since last obs. (inches)	Snow on grnd. (in.)
Indian Gardens, cont.		
1943		
Oct 6	3.07	
19	.97	
29	.40	
1944		
Apr 28	14.57	
Jun 1	2.45	
Dec 15	-	0
1945		
Apr 18	19.05	
Sep 15	6.70	
1946		
Aug 8	15.35	
Oct 21	10.40	
1947		
Jan 26	9.30	
Jul 8	5.10	
Nov 30	13.30	
1948		
Aug 3	23.60	
Dec 21	20.50	
1949		
Apr 21	15.56	
Jun 21	-	
Oct 20	16.40	
1950		
Mar 14	20.40	
Jul 3	2.93	
Oct 23	6.05	
1951		
Jun 1	10.70	
30	.00	
Sep 25	10.95	
1952		
Apr 9	23.85	
Jul 9	5.50	
Aug 27	4.81	
Dec 9	8.75	
1953		
Jun 24	8.01	
Jul 7	.04	
Oct 21	9.43	
1954		
Apr 3	12.04	
May 5	.60	
Jun 4	.05	
Jul 1	.81	
23	3.98	
Aug 3	.60	
Sep 1	3.86	
Nov 8	2.96	
Dec 1	.89	
1955		
Jan 30	4.40	
Mar 1	2.00	
Apr 1	.10	
May 3	1.10	
31	.10	
Jun 30	3.80	
Inner Basin		
1942		
Oct 20		
1943		
Feb 28	11.97	
Mar 21	2.05	
Oct 18	-	
1944		
Jul 8	19.33	
Oct 30	13.40	
1945		
Jul 17	17.34	
Sep 2	12.21	
Oct 24	3.28	
1946		
Jul 25	17.85	
Oct 27	8.32	
1947		
May 29	11.44	
Oct 16	10.85	8
1948		
Jul 11	14.32	
Sep 28	7.27	
Nov 16	3.92	
1949		
Jul 8	22.37	
Sep 29	8.15	

Observation date	Amount since last obs. (inches)	Snow on grnd. (in.)
Inner Basin, cont.		
1950		
May 26	13.62	
Oct 5	8.76	
1951		
May 31	9.64	
Jul 26	1.52	
Oct 11	10.85	
1952		
Jun 5	28.37	
25	.00	
Oct 7	14.45	
1953		
Jun 30	15.19	
Sep 2	12.25	
1954		
May 17	27.72	
Aug 4	7.60	
Oct 20	5.86	
1955		
Jun 7	13.43	
Lakeside RS		
1946		
May 25		
Jun 30	.00	
Jul 31	4.73	
Aug 31	6.79	
Sep 30	4.90	
Nov 1	1.03	
30	2.45	
1947		
Jan 1	1.27	
Feb 1	.90	
Mar 1	1.05	
31	.10	
Apr 30	.12	
May 31	1.66	
Jul 2	.47	
Aug 1	2.00	
Sep 1	5.58	
30	2.42	
Oct 31	4.35	
Dec 1	2.10	
1948		
Jan 1	2.42	
31	.34	
Feb 29	3.14	
Mar 31	1.74	
May 2	.27	
31	T	
Jul 1	.50	
Aug 1	4.40	
Sep 1	1.60	
Oct 1	.84	
Nov 1	2.66	
Dec 1	.08	
1949		
Jan 1	3.37	
Feb 1	4.45	
Mar 1	2.05	
Apr 1	2.19	
May 1	.63	
Jun 1	.04	
30	.82	
Aug 1	3.25	
Sep 1	2.82	
Oct 1	1.90	
Nov 1	2.44	
Dec 1	.36	
1950		
Jan 4	3.23	
Feb 1	.66	
Little Wildcat		
1953		
Oct 7		
Nov 23	1.42	2
1954		
Jan 30	4.35	
Feb 15	1.22	
Mar 16	.27	
31	6.98	
May 18	2.15	
Jun 15	.08	
Jul 8	3.30	
Aug 3	4.45	
Sep 3	4.15	
5	1.05	
Oct 14	1.95	
Dec 7	.35	
1955		
Feb 3	6.30	
15	1.05	
Mar 1	1.50	

Observation date	Amount since last obs. (inches)	Snow on grnd. (in.)
Little Wildcat, cont.		
1955		
Mar 15	.05	
Apr 13	.00	
27	.75	
May 16	.15	
Jun 2	.05	
28	2.60	
Long Valley RS		
1938		
Nov 22		
Dec 18	1.48	
1939		
Mar 31	8.04	
May 1	.93	
16	.07	
Jun 1	.04	
Jul 1	.21	
Aug 1	.62	
16	2.23	
Sep 1	2.99	
30	5.21	
Nov 16	2.10	
30	.75	0
Dec 16	.05	0
1940		
Mar 18	6.55	0
Apr 2	1.80	4
17	.75	4
26	.30	0
30	.45	
May 27	.35	
31	.00	
Jun 30	1.10	
Jul 17	1.85	
31	.20	
Aug 16	2.15	
30	2.50	
Sep 22	3.22	
Oct 6	4.06	
31	2.85	
Nov 15	.50	
24	2.11	
1941		
Mar 18	16.18	
Apr 16	6.70	
31	1.07	
May 15	1.01	
31	.17	
Jun 15	.22	
30	.26	
Jul 15	1.67	
31	1.44	
Aug 1	4.19	
31	.44	
Sep 15	1.73	
30	2.95	
Oct 18	1.53	
31	1.67	
Nov 15	.90	
24	1.82	
1942		
Apr 13	8.55	
25	1.92	
30	.93	
May 31	.00	
Jun 30	.00	
Jul 31	1.92	
Aug 1	.81	
5	1.11	
9	1.18	
18	.36	
23	.52	
31	.00	
Sep 6	1.54	
13	.32	
20	.02	
30	1.88	
Oct 10	.42	
15	.32	
29	1.27	2
31	.00	
Nov 4	.12	
20	.34	0
1943		
Apr 10	11.16	0
30	.00	
May 8	.30	
31	.00	
Jun 30	.02	
Jul 31	1.33	
Aug 15	3.16	
31	.51	
Sep 19	.23	
26	2.09	
30	.19	
Oct 10	.26	
24	1.04	
31	.55	

Observation date	Amount since last obs. (inches)	Snow on grnd. (in.)
Long Valley RS, cont.		
1944		
Apr 17	15.72	
30	.38	
May 11	.78	
21	.24	
31	.55	
Jun 25	.02	
30	.38	
Jul 3	.38	
16	.02	
31	1.10	
Aug 8	.85	
20	1.44	
31	.02	
Sep 17	.97	
26	.71	
27	.43	
30	1.41	
Oct 26	.30	
31	.00	0
Nov 8	1.16	0
1945		
Apr 24	13.13	
May 6	.06	
20	.14	
31	.00	
Jun 11	.12	
30	.00	
Jul 8	.20	
22	.22	
29	.96	
Aug 5	.65	
12	2.80	
19	.20	
30	1.30	
Sep 2	.14	
9	.82	
30	.29	
Oct 7	.28	
14	.99	
Nov 30	.00	
1946		
Mar 28	7.99	
May 9	1.86	
16	.04	
31	.11	
Jul 1	.00	
31	4.41	
Sep 2	6.38	
30	3.62	
Oct 31	3.55	
1947		
Mar 28	8.18	
May 5	.00	
15	1.79	
Jun 12	.00	
19	.31	
Jul 4	.00	
11	.50	
18	.64	
28	.46	
Aug 5	1.67	
6	.58	
12	.46	
17	2.92	
22	.49	
31	.52	
Sep 7	.20	
19	.42	
Oct 2	.15	
11	.18	
Nov 13	4.65	
1948		
Apr 8	12.50	
May 1	.69	
29	.06	
Jun 5	.00	
12	.16	
26	.01	
30	.00	
Jul 17	.30	
24	.74	
27	1.89	
31	.00	
Aug 4	4.70	
7	2.55	
13	.99	
20	.21	
31	.02	
Sep 11	.55	
30	.45	
Oct 9	.02	
23	.49	
30	1.51	
31	.39	
1949		
Apr 12	16.34	
May 1	.00	
9	.20	
30	1.17	
Jun 10	1.35	
19	1.28	

Observation date	Amount since last obs. (inches)	Snow on grnd. (in.)
Long Valley RS, cont.		
1949		
Jun 30	.00	
Jul 9	1.02	
13	1.54	
22	.66	
23	.41	
27	.16	
31	.33	
Aug 5	.58	
9	1.56	
23	.06	
31	.00	
Sep 12	1.79	
16	.74	
24	.33	
30	.22	
Oct 13	.94	
Nov 21	4.16	
1950		
Mar 13	6.27	
May 11	1.75	
Jun 2	.25	
30	.28	
Jul 19	3.02	
31	1.98	
Aug 23	.95	
31	.37	
Oct 1	1.66	
31	.00	
1951		
Mar 20	7.68	
Apr 24	1.58	
May 1	1.90	
20	.94	
31	.00	
Jun 30	.00	
Jul 24	1.00	
Aug 2	1.04	
3	.71	
26	.31	
28	3.57	
29	2.60	
30	.10	
Sep 30	.52	
Oct 2	.73	
16	.02	
Nov 6	.48	
29	3.09	
1952		
May 27	19.46	
Jun 26	.00	
Jul 14	1.65	
24	1.05	
29	1.95	
Aug 13	1.10	
Sep 3	3.90	
Oct 1	2.20	
Nov 25	3.85	
1953		
May 11	6.55	
Aug 1	6.25	
Sep 3	3.11	
Dec 1	1.95	
1954		
Jul 1	16.25	
Aug 4	6.53	
Nov 26	4.57	
1955		
Mar 30	-	
Jun 7	7.15	
Marsh Pass		
1952		
Jul 23		
Aug 1	.80	
Dec 9	-	
1953		
Jan 2	.55	1
Feb 6	.25	0
Mar 4	.30	
28	.30	
Apr 26	.70	
May 15	.17	
29	.11	
Jun 26	.14	
Aug 13	5.87	
22	.35	
Sep 29	.53	
Nov 6	.65	
Dec 3	.80	
30	.19	
1954		
Feb 1	.37	
Mar 5	.36	
Apr 1	1.12	
29	.07	
Jun 29	1.13	
Aug 2	2.00	

Observation date	Amount since last obs. (inches)	Snow on grnd. (in.)
Marsh Pass, cont.		
1954		
Sep 1	.00	
30	.95	
Oct 26	.84	
Nov 30	.33	
Dec 27	.47	
1955		
Jan 31	.48	
Feb 28	.65	
Mar 30	.09	
May 2	.47	
26	.11	
Jun 28	.60	
Maverick Fork		
1953		
Oct 6		
Nov 3	.56	
14	3.36	
1954		
Jan 30	1.77	
Feb 15	.45	
Mar 18	.85	
30	6.50	
May 3	1.45	
19	.45	
Jun 14	.05	
Jul 15	1.70	
Aug 5	5.35	
31	1.60	
Sep 6	.70	
Oct 15	2.12	
Nov 23	.11	
Dec 1	.47	
1955		
Feb 4	4.95	
14	.00	
Mar 2	1.90	
14	.10	
Apr 11	.75	
27	.50	
May 16	1.15	
Jun 1	.15	
28	1.97	
Mingus Mountain Lookout		
1941		
Dec 12		
1942		
Jan 12	3.24	
Feb 25	1.40	
Mar 20	1.65	
Apr 28	2.00	
29	.10	
Sep 25	-	
30	.00	
Oct 9	.12	
12	.33	
22	.32	
30	.15	
Nov 21	.35	
Dec 21	.13	
31	1.72	
1943		
Mar 31	8.00	
Apr 30	1.50	
May 31	.00	
Jun 13	.10	
Jul 31	.87	
Aug 5	2.25	
14	1.30	
27	3.00	
31	2.40	
Sep 30	2.35	
Oct 29	1.11	
Nov 30	.00	
Dec 31	3.76	
1944		
Jan 31	3.31	
Mar 31	8.40	
May 1	2.50	
Jun 1	2.26	
Jul 1	.00	
31	-	
Aug 6	.10	
7	.80	
13	.50	
31	.00	
Sep 13	.70	
16	.68	
28	.30	
Oct 12	-	
Dec 1	3.00	10
1945		
Jan 1	2.20	26
30	3.80	28
Feb 28	1.55	
Mar 31	5.65	

Observation date	Amount since last obs. (inches)	Snow on grnd. (in.)
Mingus Mountain Lookout, cont.		
1945		
Apr 30	.50	
May 31	.00	
Jun 30	.00	
Jul 31	2.80	
Sep 1	3.00	
Oct 1	.20	
31	1.70	
Nov 30	.00	
Dec 31	3.40	
1946		
Jan 31	2.05	
Feb 28	.85	
Mar 31	.30	
Apr 30	3.55	
May 31	.00	
Jun 30	.00	
Jul 31	5.20	
Aug 31	3.40	
Sep 30	2.20	
Oct 30	1.40	
Nov 30	1.45	
Dec 30	2.30	
1947		
Jan 31	.30	
Feb 28	.10	
Mar 31	.10	
Apr 30	.00	
May 31	1.00	
Jun 30	.00	
Jul 31	2.40	
Aug 31	5.50	
Sep 30	1.00	
Nov 30	2.50	
Dec 31	4.00	
1948		
Jan 31	.40	
Feb 29	3.20	
Mar 31	1.80	
Apr 30	.00	
Jul 1	.20	
Aug 1	2.00	
31	2.80	
Oct 1	1.10	
Nov 1	2.50	
Dec 1	.30	
31	1.40	
1949		
Jan 15	6.00	
Feb 1	7.90	
Mar 1	.40	
Apr 1	1.00	
May 1	.30	
Jun 1	1.40	
Jul 1	.90	
Aug 1	.90	
Sep 1	2.00	
Oct 1	1.70	
31	2.30	
Dec 1	.40	
31	1.20	
1950		
Jan 31	1.20	
Feb 28	4.80	
Mar 31	1.50	
May 1	.00	
31	.00	
Jun 30	.00	
Jul 31	4.70	
Aug 31	.90	
Sep 30	1.10	
Nov 2	.00	
Dec 31	.25	
1951		
Feb 2	3.40	
Mar 1	.65	4
31	1.25	0
Apr 25	2.00	
May 30	3.25	
Jun 30	.00	
Jul 24	1.40	
Aug 1	2.85	
31	7.60	
Oct 3	.60	
Nov 1	1.85	
Dec 1	2.15	
1952		
Jan 1	2.70	7
Feb 2	3.60	
Mar 1	1.60	
Apr 1	4.80	
30	3.10	
May 31	.10	
Jun 30	.20	
Jul 31	3.25	
Aug 31	3.60	
Sep 30	2.95	
Oct 31	.00	
Nov 29	3.20	11
Dec 31	3.30	18

Observation date	Amount since last obs. (inches)	Snow on grnd. (in.)
Mingus Mountain Lookout, cont.		
1953		
Jan 31	.40	5
Mar 2	2.00	
28	.00	
Apr 30	1.80	
Jun 27	.50	
29	.05	
Jul 22	4.68	
Aug 3	1.57	
31	4.00	
Sep 30	.00	
Oct 30	.00	
Nov 28	.70	
1954		
Jan 29	3.55	
Mar 1	1.65	
Apr 1	5.85	
May 18	.00	
Jun 2	.20	
Jul 1	.95	
31	5.70	
Aug 31	4.95	
Oct 1	1.45	
29	.80	
Dec 6	.10	
1955		
Jan 3	1.55	
Mar 3	4.45	
28	.25	
Apr 25	.85	
May 3	.15	
Jun 13	2.50	
Jul 15	2.00	
Mormon Lake RS		
1945		
Oct 24		
1946		
May 1	12.30	
1947		
Sep 30	-	
Oct 14	1.87	
31	.03	
Dec 4	3.91	
17	1.00	
1948		
Jan 15	.60	
30	.91	
Feb 27	3.45	
Mar 31	5.55	
May 4	.60	
Oct 1	-	
Nov 30	1.90	
Dec 30	4.65	
1949		
Mar 23	14.40	32
May 30	2.00	
Oct 13	-	
Dec 2	5.15	
15	2.50	
30	1.10	
1950		
Jan 31	2.05	
Feb 28	2.35	
Mar 31	1.45	
Jun 30	.30	
Nov 1	-	
Dec 1	1.22	
1951		
Jan 10	.35	0
25	.21	0
Feb 6	1.88	10
16	.03	
Mar 14	3.16	
Apr 17	.60	
Oct 17	-	
Nov 30	2.64	8
Dec 11	1.27	4
1952		
Jan 17	7.63	18
31	2.12	12
Mar 7	2.53	16
31	1.77	12
Apr 30	1.48	T
Nov 1	-	
30	3.95	
Dec 1	.70	
29	1.35	
1953		
Feb 25	1.75	1
Apr 15	1.95	
1954		
Oct 19	-	

Observation date	Amount since last obs. (inches)	Snow on grnd. (in.)
Mormon Lake RS, cont.		
1955		
May 10	10.30	
31	.13	
Jun 30	3.42	
Mount Baldy		
1942		
Oct 16		
1943		
Jun 17	18.70	
Oct 12	16.42	
1944		
Jun 22	17.07	
Oct 26	19.83	
1945		
Jun 21	18.29	
Oct 17	13.74	
1946		
Jun 6	15.92	
Oct 24	24.95	
1947		
Jun 4	18.10	
23	.85	
Oct 23	23.86	
1948		
Jun 10	24.73	
Oct 29	14.12	
1949		
Jun 23	21.35	
Oct 20	17.85	
1950		
Jun 15	13.90	
Oct 26	12.60	
1951		
Jun 7	13.10	
Oct 16	15.50	
1952		
Jul 14	28.80	
Oct 31	13.72	
1953		
Jun 22	19.62	
Sep 24	15.13	
1954		
Sep 30	-	
1955		
Jun 15	-	
Mount Graham Cunningham Ridge		
1950		
Jul 14		
Aug 1	5.40	
12	.69	
23	1.13	
Sep 30	.70	
Nov 22	.36	3
1951		
May 4	13.72	
22	.09	
Jun 30	.00	
Jul 20	.77	
Aug 1	2.61	
31	7.25	
Oct 2	.81	
22	.27	
Nov 2	3.42	
Dec 1	3.34	
1952		
May 31	19.99	
Jun 1	2.34	
30	.00	
Jul 8	2.28	
Aug 6	1.31	
Sep 8	2.99	
30	.60	
Nov 1	.00	
1953		
May 1	24.25	
Jun 23	2.57	
Jul 1	.00	
Aug 1	7.39	
Oct 22	1.36	
1954		
May 31	16.50	
Jul 1	4.40	
Aug 2	4.95	
Sep 1	5.30	
Oct 1	1.85	
Nov 1	.90	

Observation date	Amount since last obs. (inches)	Snow on grnd. (in.)
Mount Graham Cunningham Ridge, cont.		
1955		
May 2	9.05	
Jun 1	.30	
30	1.50	
Mount Ord Lookout		
1941		
Dec 9		
24	3.12	6
1943		
Oct 26	-	
1944		
Apr 18	21.52	6
Jul 31	4.95	
Sep 19	1.55	
Oct 6	1.75	
18	-	
1945		
Apr 17	17.14	
May 23	-	
Jul 29	1.05	
Aug 10	1.85	
21	.50	
Nov 12	2.50	
1946		
May 27	9.05	
Jul 12	.15	
Sep 11	4.15	
Oct 8	6.30	
Nov 5	2.05	
1947		
Mar 24	7.30	
May 5	.00	
12	1.70	
Jul 7	1.50	
21	.05	
22	.25	
Aug 8	.30	
13	.70	
14	.05	
25	3.45	
Oct 11	2.36	
1948		
Jul 28	9.20	
1950		
May 1	-	
Jun 30	.80	
Jul 10	1.60	
12	2.20	
18	1.10	
24	1.50	
Sep 7	.60	
Oct 20	.40	
1951		
Apr 4	7.30	
Jun 30	6.80	
Aug 31	14.53	
Oct 26	1.67	
1952		
Jul 5		
Aug 1	1.60	
29	3.90	
Sep 25	2.26	
1953		
May 8	13.87	
Jul 6	.15	
9	.10	
31	2.93	
Aug 9	.50	
10	.10	
23	.80	
26	.40	
27	.20	
31	.00	
Nov 12	.00	
1954		
Apr 29	16.65	
Jun 30	.60	
Jul 18	2.00	
29	2.40	
Aug 4	.40	
5	.10	
6	.10	
10	.50	
13	.30	
19	.25	
20	1.75	
Sep 5	.25	
Dec 2	1.40	
1955		
Apr 21	6.80	
May 11	.20	
Jun 1	.00	
13	1.45	

Observation date	Amount since last obs. (inches)	Snow on grnd. (in.)
Mount Ord Lookout, cont.		
1955		
Jun 14	.90	
Jul 1	.00	
Mount Union		
1942		
Sep 18		
Nov 11	.56	
Dec 7	.16	
1943		
Jan 1	1.65	3
Mar 3	2.92	
Apr 19	1.84	
Jul 12	.00	
13	1.05	
26	.30	
29	.25	
30	.25	
31	.20	
Aug 1	.40	
3	2.00	
5	.20	
8	.10	
9	1.15	
10	.50	
13	.30	
14	.65	
15	.85	
16	.45	
24	.25	
28	.45	
Oct 30	4.58	
1944		
Jul 5	12.15	
21	.10	
22	.15	
23	.25	
Aug 8	1.75	
9	.02	
10	.08	
20	.65	
Nov 22	5.20	18
Dec 17	.51	
1945		
Jan 9	2.20	
Feb 2	2.77	30
Mar 2	.83	30
Apr 16	2.34	45
Jul 7	.01	
23	1.12	
Nov 8	12.08	
1946		
Jan 1	5.00	T
29	.99	
Feb 27	.04	T
Apr 9	1.52	0
29	.02	
May 29	.13	
Jun 30	.00	
Jul 30	7.35	
Aug 28	4.95	
Oct 1	3.15	
30	1.10	
Nov 26	3.33	
1947		
Feb 16	1.72	
Mar 30	.65	
May 26	1.35	
Jun 30	.00	
Jul 31	.65	
Sep 10	5.45	
Oct 1	.45	
31	.43	
Nov 7	.00	
29	1.15	11
1948		
Jan 8	1.75	
Feb 1	.00	0
Mar 2	2.20	
Apr 5	1.15	
May 1	.20	
24	.05	
Jun 7	.40	
Jul 1	.00	
20	.05	
21	.10	
22	.10	
23	.10	
25	.55	
26	1.35	
27	.10	
Aug 2	.10	
4	2.20	
6	1.00	
22	.58	
Sep 10	.05	
15	.10	
16	.45	
26	.00	
Oct 20	.00	

Observation date	Amount since last obs. (inches)	Snow on grnd. (in.)
Mount Union, cont.		
1948		
Nov 1	3.56	
Dec 1	.00	
1949		
Jan 5	7.33	
Mar 1	3.50	
Apr 7	.60	
30	.14	
May 15	.31	
17	.11	
Jun 7	.03	
8	.04	
9	.03	
12	.11	
17	.07	
18	.21	
23	.04	
Jul 4	.61	
11	.15	
14	.26	
22	.56	
23	2.36	
Aug 1	.17	
2	.24	
3	.10	
4	.06	
6	.15	
22	.02	
Sep 8	.46	
9	.30	
Oct 24	4.45	
Dec 1	.65	
1950		
Jan 1	1.18	
Feb 2	.89	
Mar 1	1.08	
Apr 1	.42	
May 1	.00	
4	.20	
Jul 1	.00	
2	.31	
3	.15	
6	.62	
10	1.02	
16	.49	
17	.10	
19	.50	
20	.46	
21	2.11	
23	1.98	
29	.27	
Aug 11	.65	
24	.35	
25	.10	
Sep 6	1.15	
7	.95	
Oct 9	.00	
15	.15	
Nov 30	.37	
Dec 31	.00	
1951		
Feb 1	1.20	
28	1.10	
Apr 1	.60	
30	2.63	6
May 30	.22	
Jun 30	.00	
Jul 16	1.09	
17	.07	
23	.72	
25	.19	
Aug 1	1.73	
27	4.43	
Sep 4	6.65	
Oct 1	.10	
9	.39	
Nov 5	1.26	
26	1.14	8
1952		
Jan 2	2.13	13
Feb 3	1.60	18
29	.00	16
Apr 2	1.58	22
May 1	2.15	0
Jun 2	.15	
3	.47	
30	.00	
Jul 9	3.03	
22	.42	
Aug 1	2.78	
15	1.63	
Sep 1	1.65	
20	2.38	
Oct 16	.00	
Dec 1	2.88	18
1953		
Jan 5	1.40	18
Feb 9	.20	0
Mar 11	1.45	
Apr 2	.00	
22	.32	2
May 1	.25	

Observation date	Amount since last obs. (inches)	Snow on grnd. (in.)
Mount Union, cont.		
1953		
May 16	.08	
Jun 30	.00	
Jul 6	.05	
7	.25	
8	.80	
10	.52	
11	.30	
12	1.50	
14	.31	
21	2.85	
23	.60	
30	1.58	
Sep 15	7.25	
Oct 30	.07	
Dec 3	.21	
1954		
Jan 4	.30	2
Feb 1	2.12	18
Mar 1	-	2
31	5.13	17
May 3	.22	0
21	.05	
Jun 25	.90	
26	.45	
Jul 11	.00	
18	.13	
22	.20	
23	.95	
Aug 1	4.45	
5	.70	
7	.60	
9	1.30	
11	.50	
28	.00	
Sep 5	.53	
30	2.02	
Oct 25	.64	
Nov 2	.05	
Dec 2	.25	
10	.75	
18	.00	2
1955		
Jan 19	2.38	29
31	.29	21
Feb 28	1.17	18
Apr 6	.00	0
17	.11	
29	.20	
Jun 6	.32	
Jul 7	2.23	
North Rim Checking Station		
1950		
Jun 27		
Jul 31	4.60	
Aug 31	2.66	
Sep 30	.05	
1951		
Jun 1	-	
30	.00	
Aug 1	3.15	
Sep 1	7.25	
Oct 1	1.85	
12	.27	
1952		
May 22	-	
Jun 29	1.45	
Aug 1	2.40	
Sep 2	2.40	
Oct 5	3.60	
1953		
May 21	-	
Jul 3	1.15	
Aug 1	6.27	
Sep 1	3.13	
Oct 1	.05	
Nov 2	.80	
1954		
May 27	26.35	
Jul 1	.50	
Aug 1	3.10	
Sep 1	.40	
Oct 12	3.00	
1955		
May 17	21.50	
Jul 15	2.44	
O. W. Ranch		
1939		
Oct 21		
31	1.08	
Nov 9	3.40	
24	.15	
29	.35	1
Dec 23	.50	4

Observation date	Amount since last obs. (inches)	Snow on grnd. (in.)
O. W. Ranch, cont.		
1940		
Jan 5	1.60	
6	.15	4
12	1.40	
31	.90	5
Feb 1	1.70	
2	.45	
15	.25	
22	.60	
25	.35	
29	.35	
Mar 11	.40	
27	.50	
Apr 2	1.20	
16	.70	
Jul 31	5.80	
Sep 23	-	
Oct 31	6.98	
Dec 16	2.90	
1941		
Feb 12	11.40	
27	1.55	
Jun 15	-	
Aug 30	6.32	
Dec 3	-	
1942		
Sep 29	18.74	
Apr 7	18.00	
Oct 25	12.70	
1944		
Jul 12	16.59	
Oct 19	-	
Nov 1	.50	
15	2.08	
Dec 1	2.05	
31	2.30	4
1945		
Jan 31	3.15	18
Feb 28	5.00	4
Mar 31	6.10	
Apr 30	.80	
May 31	.05	
Jun 30	.10	
Jul 31	3.05	
Aug 31	5.60	
Sep 30	.00	
Oct 31	1.95	
Nov 30	.15	
1946		
Jan 1	4.40	
31	2.55	
Feb 28	.70	
Mar 31	1.90	
Apr 30	1.55	
May 31	.00	
Jun 30	.00	
Jul 31	2.60	
Aug 31	10.15	
Sep 30	6.25	
Oct 31	1.85	
Nov 30	3.75	
Dec 31	3.50	10
1947		
Jan 31	1.15	10
Feb 28	1.10	
Mar 31	.75	
Apr 30	.20	
May 31	1.20	
Jun 30	.20	
Jul 31	2.60	
Aug 31	5.15	
Sep 30	.95	
Oct 31	3.35	
Nov 30	2.75	
Dec 31	2.70	T
1948		
Jan 31	.85	T
Feb 29	3.40	7
Mar 31	3.75	
Apr 30	.20	
May 31	.00	
Jun 30	.03	
Jul 31	2.87	
Aug 31	4.93	
Sep 30	.67	
Oct 31	2.30	
Nov 30	.02	
Dec 31	6.42	
1949		
Jan 31	8.95	
Feb 28	2.35	15
Mar 31	1.50	
Apr 30	.50	
May 31	.20	
Jun 30	2.50	
Jul 31	3.55	
Aug 31	1.65	
Sep 30	3.10	
Oct 31	1.85	

Observation date	Amount since last obs. (inches)	Snow on grnd. (in.)
O. W. Ranch, cont.		
1949		
Nov 30	.50	
Dec 31	3.25	11
1950		
Jan 31	2.50	18
Feb 28	2.65	
Mar 31	1.35	
Apr 30	.05	
May 31	.50	
Jun 30	.65	
Jul 31	2.50	
Aug 31	1.65	
Sep 30	2.05	
Oct 31	.00	
Nov 30	1.35	
Dec 31	.40	
1951		
Jan 11	.10	1
12	.65	9
31	2.45	17
Feb 19	.65	8
26	1.15	4
28	.05	5
Mar 31	1.35	T
Apr 30	3.75	
May 29	.97	
Jun 30	.00	
Sep 1	-	
30	2.67	
1952		
Apr 1	-	
30	4.05	
May 31	.30	
Aug 27	-	
Sep 24	1.83	
1953		
Jul 7	13.88	
31	9.88	
Aug 31	3.10	
Sep 30	.00	
Oct 30	.00	
Nov 30	1.58	
Dec 31	.85	
1954		
Jan 31	2.50	
Feb 28	.85	
Mar 31	-	
May 31	.85	
Jun 30	2.57	
Jul 31	3.31	
Aug 31	3.31	
Sep 30	2.12	
Oct 31	.00	
Nov 30	.70	
Dec 31	1.05	
1955		
Jan 31	1.20	
Feb 28	1.50	
Mar 31	.10	
Apr 30	.90	
May 31	.00	
Pinetop		
1938		
Nov 18		
Dec 12	.24	
17	1.27	
31	1.97	
1939		
Jan 8	1.09	
Feb 2	1.38	36
19	2.49	42
Mar 2	.00	18
17	.47	8
Apr 1	2.06	0
19	1.22	
May 8	.00	
17	.82	
Jun 20	.00	
Jul 3	.09	
15	.50	
31	.54	
Aug 15	1.47	
31	1.89	
Sep 15	.68	
Oct 2	1.34	
15	.72	
30	.67	
Nov 27	1.32	
Dec 15	.00	
31	2.15	10
1940		
Jan 15	2.01	
31	.00	
Feb 15	2.39	
Mar 15	.00	
30	2.49	
Apr 15	.55	

Observation date	Amount since last obs. (inches)	Snow on grnd. (in.)
Pinetop, cont.		
1940		
Apr 30	.37	
May 20	.17	
22	.15	
25	.15	
31	.03	
Jun 17	.03	
30	2.46	
Jul 16	.64	
18	.23	
27	1.51	
28	.10	
Aug 6	.35	
7	.04	
19	1.77	
25	2.07	
31	.38	
Oct 1	-	
5	.56	
30	1.49	
Nov 14	.00	
Dec 16	6.02	
31	4.35	
1941		
Jan 17	1.66	
31	1.44	
Feb 7	.95	
15	1.18	
28	.92	
Mar 31	7.35	
Apr 30	2.24	
May 31	.23	
Jun 30	.46	
Jul 31	.80	
Aug 31	1.13	
Sep 16	.29	
30	2.65	
Oct 15	2.65	
31	1.33	
Nov 11	.36	
30	1.03	
Dec 21	2.58	
29	.78	
1942		
Jan 30	2.04	
Feb 13	1.22	
Jul 1	5.24	
12	.00	
Sep 24	7.28	
Nov 30	4.07	
Dec 31	3.15	
1943		
Nov 1	-	
30	.00	
Dec 31	2.52	
1944		
Jan 31	1.26	
Feb 29	5.43	
Mar 31	1.90	
Apr 30	2.14	
Nov 15	-	
Dec 1	1.31	
31	2.24	
1945		
Feb 1	2.14	
Mar 1	1.22	
Point of Pines		
1939		
Nov 21		
24	.35	1
Dec 26	1.15	
1940		
Jan 31	1.10	
Feb 3	2.20	
24	.80	
Mar 11	.80	
Apr 30	.00	
May 20	2.00	
Jun 20	.40	
23	2.60	
26	1.50	
Jul 16	.10	
18	.90	
20	.90	
31	.20	
Aug 11	2.02	
13	.99	
20	.05	
24	.95	
Sep 21	2.59	
Oct 12	.50	
31	.00	
Nov 25	6.30	
Dec 15	1.50	
19	.50	
26	2.00	
31	1.90	

Observation date	Amount since last obs. (inches)	Snow on grnd. (in.)
Point of Pines, cont.		
1941		
Jan 7	.10	
18	1.30	
26	.60	
31	1.00	
Feb 8	.90	
21	.90	
28	.80	
Mar 4	.20	
8	.30	
16	2.80	
31	.00	
Apr 4	1.40	
15	.80	
25	.20	
May 31	1.10	
Jun 30	.00	
Jul 31	3.10	
Aug 10	.30	
13	.20	
14	.30	
17	.40	
28	.00	
Sep 4	.10	
13	2.10	
18	.40	
30	3.40	
Nov 1	-	
13	.93	
18	1.55	
Dec 6	.00	
10	.70	
11	.40	
12	.50	
26	.60	14
31	.50	13
1942		
Jan 4	1.00	
31	.00	
Feb 28	1.70	
Mar 16	.60	
31	.00	0
Apr 23	1.80	8
30	.20	1
May 31	.00	
Jun 30	.00	
Jul 15	.70	
22	.30	
26	.20	
28	.30	
29	1.30	
31	.00	
Oct 1	-	
31	.60	
Nov 30	.00	
Dec 7	1.65	
29	1.60	
1943		
Jan 9	.09	
18	.90	
25	1.41	
28	.80	
Roof Butte		
1951		
Oct 19		
Nov 3	1.53	
1952		
May 16	15.90	
Jul 7	1.75	
31	.69	
Sep 23	2.71	
Oct 1	.05	
Nov 3	.10	
1953		
May 11	11.20	
Jun 2	.00	
Jul 7	.65	
Aug 11	2.85	
Nov 3	2.95	
1954		
May 24	10.75	
1955		
Sep 2	-	
Rustlers Park		
1942		
Jan 12		
May 27	8.92	
Nov 1	-	
1943		
Nov 1	-	
1944		
Jan 3	3.00	8
Mar 31	-	
Jun 7	.80	
Nov 10	17.60	0

Observation date	Amount since last obs. (inches)	Snow on grnd. (in.)
Rustlers Park, cont.		
1945		
Jan 3	4.20	10
May 24	8.25	0
Dec 3	11.60	
1946		
Nov 13	-	
1947		
Mar 15	6.72	
Jul 28	5.86	
Nov 14	14.15	16
1948		
Mar 4	7.97	12
Jul 16	1.78	0
Nov 4	16.20	2
1949		
Jun 30	18.10	
Oct 31	12.70	0
1950		
Jul 1	-	
Oct 31	20.15	0
1951		
Jun 28	11.45	
Aug 9	6.10	
Oct 9	4.12	
1952		
Aug 4	-	
Sep 25	6.20	
1953		
Jun 1	14.50	
Oct 30	9.50	
Nov 5	1.42	
1954		
May 25	11.49	
Jun 11	-	
Aug 6	9.80	
Oct 25	8.25	
1955		
May 6	5.12	
St. Michaels 6 WNW		
1951		
Oct 18		
Nov 3	.85	
15	.25	
30	.48	
Dec 31	2.30	7
1952		
Jan 31	2.28	4
Apr 3	2.09	
May 16	3.00	
Jul 1	2.00	
30	.75	
Aug 29	2.02	
Sep 30	1.28	
Oct 30	.00	
Dec 3	2.15	
29	.45	
1953		
Jan 31	.85	0
Mar 27	1.70	
May 6	.20	
Jun 1	.05	
Jul 1	.60	
28	1.25	
Sep 4	2.75	
29	.00	
Nov 6	1.50	
1954		
Mar 30	4.35	
Sep 3	-	
Oct 22	2.10	
1955		
Mar 8	3.40	
Jul 19	3.10	
Sheep Crossing		
1953		
Oct 6		
Nov 3	.52	
14	2.99	
1954		
Jan 30	1.43	
Feb 15	.48	
Mar 18	.65	
30	5.35	
May 3	1.80	
19	.15	
Jun 14	.05	
Jul 15	1.55	
Aug 5	3.50	

Observation date	Amount since last obs. (inches)	Snow on grnd. (in.)
Sheep Crossing, cont.		
1954		
Aug 31	1.75	
Sep 6	1.55	
Oct 15	.90	
Nov 23	1.15	
Dec 1	.40	
1955		
Feb 4	4.40	
14	.00	
Mar 2	1.60	
15	.00	
30	.10	
Apr 12	.00	
27	.55	
May 16	.95	
Jun 1	.25	
28	1.50	
Sheep Springs		
1938		
Nov 22		
Dec 29	1.62	
1939		
Jan 9	.95	
27	.30	
Feb 15	2.57	
Apr 2	1.33	
27	1.11	
Aug 9	3.77	
28	1.84	
Oct 5	2.55	
27	1.99	
Nov 28	1.12	
1940		
Jan 10	3.02	
Feb 6	2.08	24
29	1.21	22
Apr 2	1.45	2
30	.90	T
May 31	1.34	
Jun 30	1.44	
Jul 31	3.43	
Aug 31	3.19	
Sep 30	4.28	
Oct 31	1.42	
Nov 29	1.94	10
Dec 31	3.23	
1941		
Jan 31	1.82	
Feb 28	1.97	30
Mar 31	4.60	36
Apr 30	2.90	28
May 30	1.41	
Jun 30	1.55	
Jul 29	4.54	
Aug 28	2.87	
Sep 30	4.01	
Oct 29	2.39	2
Snow Bowl		
1941		
Dec 10		
17	.52	
24	.39	
31	3.00	
1942		
Jan 7	.05	
14	.05	
21	.00	
28	.13	
31	.00	
Feb 7	.14	
14	1.17	
21	.71	
28	.68	
Mar 7	.16	
14	.81	
21	.03	
28	.02	
31	.00	
Oct 23	-	
1943		
Jan 1	3.77	18
Mar 20	6.53	30
Oct 19	-	
Nov 6	.74	
1944		
Jun 8	15.68	
Aug 10	1.75	
1945		
Jul 10	-	
Aug 14	4.13	
Oct 22	3.47	
1946		
Jan 26	5.69	12
Feb 10	.17	

Observation date	Amount since last obs. (inches)	Snow on grnd. (in.)
Snow Bowl, cont.		
1946		
Feb 24	.89	
Jun 24	7.93	
Oct 27	9.50	
1947		
May 29	13.88	
Oct 19	10.51	
1948		
Jul 13	11.59	
Sep 28	4.93	
Oct 21	1.55	
1949		
Jan 8	5.58	36
Feb 17	5.94	80
Jul 7	10.88	
Sep 29	7.91	
1950		
Apr 10	12.43	
Sep 27	8.36	
1951		
Jun 30	9.60	
Jul 26	3.30	
Oct 1	8.57	
Dec 31	13.48	
1952		
Jan 31	10.58	
Feb 29	2.45	96
Jun 26	5.39	
Oct 24	11.22	
1953		
Jun 25	11.25	
Sep 3	9.89	
Tomblers Lodge		
1939		
Oct 3		
Nov 1	.60	
30	1.80	
Dec 31	.20	
1940		
Jan 16	3.05	
31	.00	
Feb 15	3.25	
29	1.60	
Mar 16	.00	
31	1.15	
May 20	3.95	
31	.80	
Jun 30	1.40	
Jul 31	.30	
Aug 31	3.15	
Sep 21	1.73	
30	2.54	
Oct 17	2.97	
31	2.53	
Nov 15	.73	
30	1.94	
Dec 16	4.60	22
31	3.25	21
1941		
Jan 14	1.00	23
Feb 2	1.90	27
28	3.25	
Mar 15	2.85	
Apr 3	3.35	
15	2.70	
May 3	.21	
17	.01	
Jun 4	.05	
5	.05	
7	.03	
8	.02	
Dec 9	-	
17	1.04	
1942		
Jan 2	4.20	30
31	.00	10
Feb 16	1.39	18
28	1.35	18
Mar 17	1.70	
31	.00	
Apr 17	.90	
30	2.50	
Oct 1	-	
9	.41	
15	.63	
31	1.42	
Nov 20	.45	3
Dec 1	.00	0
14	.95	
19	.45	
26	2.75	
1943		
Jan 1	.00	T
18	.91	6

Observation date	Amount since last obs. (inches)	Snow on grnd. (in.)
Tomblers Lodge, cont.		
1943		
Jan 25	3.15	18
Feb 1	.02	12
9	1.80	20
17	.23	8
25	1.87	15
Mar 1	.00	11
8	2.16	12
14	.72	7
26	.82	0
Apr 1	.00	
9	.96	
14	.14	
May 2	.00	
Jun 1	.05	
18	.03	
Jul 1	.02	
10	.23	
20	.97	
Aug 1	.68	
10	.92	
15	.59	
26	.60	
Sep 1	.15	
26	1.96	
Oct 1	.00	
22	1.75	
1944		
Aug 21	-	
Oct 26	3.14	
1945		
May 26	15.58	
Aug 1	4.83	
Oct 24	6.82	
Whiskey Creek, N. Mex.		
1951		
Oct 7		
Nov 2	1.07	
15	.60	
30	.49	
Dec 31	2.56	9
1952		
May 16	5.64	
Jun 5	.98	
19	.10	
Jul 2	.00	
31	2.00	
Aug 12	.30	
29	1.00	
Sep 30	.85	
Nov 3	.15	
Dec 12	1.85	
31	.40	
1953		
Mar 4	2.55	
Apr 17	1.30	
May 1	.60	
Jun 1	.30	
30	.35	
Jul 28	1.90	
Sep 4	1.65	
Nov 2	1.20	
20	.60	5
1954		
Apr 2	4.30	
May 5	.55	
Jul 2	1.25	
23	2.65	
Sep 7	3.05	
Oct 21	2.45	
1955		
Mar 14	5.40	
Jul 28	4.60	
Wilford		
1938		
Nov 17		
Dec 31	2.48	
1939		
Jan 16	.50	
Feb 8	2.12	
20	1.08	
Mar 12	1.06	
29	.55	
Apr 30	1.09	
May 31	.04	
Jun 30	.05	
Jul 31	.32	
Aug 12	1.93	
31	1.23	
Sep 30	1.29	
Oct 31	1.86	
Nov 30	1.38	
Dec 29	1.13	
1940		
Jan 21	1.81	

Observation date	Amount since last obs. (inches)	Snow on grnd. (in.)
Wilford, cont.		
1940		
Feb 29	2.56	
Mar 31	1.76	
Apr 30	.66	
Jul 31	3.36	
Sep 23	-	
Williams Creek Fish Hatchery		
1940		
Sep 27		
Nov 23	6.95	
1941		
Jan 10	8.10	
30	2.80	
Feb 14	.90	
Mar 28	8.70	
Apr 28	4.65	
Jul 25	4.81	
Dec 31	-	
1942		
Jan 29	2.25	
Apr 1	4.30	
Jun 10	3.35	
Aug 21	4.70	
Oct	4.80	
Nov 30	3.40	
Dec 30	2.75	
1943		
Feb 2	5.15	
Mar 3	1.15	
29	3.90	
Apr 30	1.00	
Aug 1	4.25	
1944		
Jan 1	11.55	
1945		
May 18	-	
Jul 22	.26	
Aug 1	4.30	
Sep 4	4.35	
Oct 2	.60	
Nov 3	1.55	
Dec 2	.00	
1946		
Jan 2	4.30	
Mar 1	3.00	
Aug 3	6.55	
Sep 2	5.25	
Dec 1	7.48	
1947		
Jun 22	8.36	
Aug 10	5.73	
Sep 28	6.03	
Nov 16	4.35	1
1948		
Mar 31	12.70	3
Nov 1	11.00	0
Dec 1	.10	0
1949		
Feb 1	10.40	24
Mar 1	2.50	12
Apr 1	3.55	
Jun 30	2.50	
Jul 31	7.50	
Aug 31	3.10	
Sep 30	4.20	
Oct 31	4.50	
Nov 30	.00	
Dec 31	3.30	
1950		
Jan 31	2.10	
Feb 28	2.90	
Mar 31	1.30	
Apr 30	.25	
Jun 14	.34	
30	.23	
Jul 31	2.50	
Aug 31	2.20	
Sep 30	2.50	
Nov 1	.00	
30	.60	
Dec 31	.00	
1951		
Jan 31	4.20	
Feb 28	1.80	
Apr 1	1.80	
30	4.00	
Jun 1	.70	
Jul 1	.00	
Aug 1	3.60	
21	1.73	
Sep 1	3.08	
30	1.05	
Nov 1	3.00	
Dec 2	.85	

Observation date	Amount since last obs. (inches)	Snow on grnd. (in.)
Williams Creek Fish Hatchery, cont.		
1952		
Jan 1	6.20	
16	2.75	
Feb 1	1.70	
Mar 1	1.65	
Apr 1	4.90	
May 2	3.89	
Jun 1	.06	
Jul 1	1.08	
Aug 1	4.15	
Sep 1	2.02	
Oct 1	2.25	
Nov 1	.00	
Dec 1	3.97	7
1953		
Jan 1	1.31	6
Feb 1	.80	-
Mar 1	1.39	7
Apr 1	3.18	-
Apr 30	1.85	
Jun 1	.25	
Jul 1	.76	
Aug 1	3.94	
Sep 1	3.43	
8	.00	
Dec 1	1.55	
1954		
Jan 4	1.66	
Feb 12	2.50	
Mar 1	.89	
Apr 1	7.55	
May 3	1.04	
Jun 1	.06	
Jul 1	1.10	
Aug 2	4.90	
Sep 1	6.73	
Oct 1	-	
Nov 1	.88	
Dec 1	.55	
1955		
Jan 4	2.63	
Feb 1	2.29	
Mar 1	.67	
Apr 1	.12	
29	1.42	
Jun 1	.15	
Jul 1	2.21	
Workman Creek No. 2		
1938		
Nov 28		
Dec 13	.16	
17	2.03	
21	4.13	
31	.10	
1939		
Jan 9	2.41	
25	1.38	
30	.69	
Feb 2	.58	
5	1.31	
10	.48	
19	.86	
Mar 28	.00	
7	.96	
14	1.01	
30	.46	1
Apr 5	.93	
15	.21	
30	1.24	
May 15	.17	
31	.00	
Jun 30	.00	
Jul 15	.03	
21	.38	
23	1.27	
26	.28	
31	.33	
Aug 7	2.85	
12	.55	
13	.52	
15	.65	
18	.31	
Sep 7	2.89	
14	2.13	
21	.17	
28	.48	
1939		
Oct 5	.00	
18	.12	
31	2.27	
Nov 10	2.23	
23	.00	
30	1.93	2
Dec 21	00	
28	1.71	12
1940		
Jan 3	.00	
11	1.91	8
18	.47	3

Workman Creek No. 2, cont.

Observation date	Amount since last obs. (inches)	Snow on grnd. (in.)
1940		
Jan 25	.00	0
Feb 1	1.51	8
5	1.94	2
15	.10	1
29	.97	5
Mar 7	.61	
14	.12	
21	.00	
28	.17	
Apr 4	1.41	
18	.64	
24	.03	
May 2	.22	
16	.00	
23	.60	
30	.01	
Jun 20	.00	
27	.49	
Jul 11	.00	
18	.73	
26	.70	
Aug 3	.62	
8	.20	
15	.42	
22	.13	
28	1.31	
Sep 6	.64	
12	1.79	
19	1.55	
26	.10	
30	.59	
Oct 3	.00	
10	2.69	
17	.03	
24	.05	
31	2.47	
Nov 7	.00	
10	.29	
14	.00	
20	2.78	
24	.27	
Dec 5	.00	
14	3.75	
18	1.15	
25	3.05	
31	4.70	
1941		
Jan 6	.55	
13	2.83	
15	.16	
22	.07	
25	1.88	
29	1.18	
31	.43	18
Feb 5	1.83	16
13	.24	10
16	.70	6
23	1.73	T
26	.85	
28	.00	
Mar 3	1.70	1
6	.73	4
15	6.08	3
19	.00	0
26	.10	
31	.00	
Apr 3	3.37	
9	.00	
14	3.02	
21	.27	
30	.31	
May 3	.90	
5	.51	
14	.00	
21	.34	
28	.32	
31	.00	
Jun 11	.12	
25	.13	
30	.00	
Jul 9	.35	
22	.61	
30	.68	
Aug 6	.21	
12	.01	
15	.39	
19	.46	
26	.00	
29	.16	
31	.78	
Sep 9	.00	
16	1.76	
23	.18	
30	1.58	
Oct 7	.52	
14	1.08	
21	.54	
28	.00	
31	.72	
Nov 4	.00	
12	.01	
19	3.47	
30	.00	
Dec 9	.00	
16	3.96	

Workman Creek No. 2, cont.

Observation date	Amount since last obs. (inches)	Snow on grnd. (in.)
1941		
Dec 23	.03	
30	1.59	11
1942		
Jan 6	2.15	25
14	.23	14
31	.00	8
Feb 10	.00	4
24	1.92	16
28	1.00	12
Mar 10	.00	1
17	1.55	1
31	.00	0
Apr 21	.00	0
28	2.09	
30	.33	
May 31	.00	
Jun 30	.00	
Jul 7	.72	
14	.00	
21	.73	
28	.25	
Aug 4	.98	
11	1.18	
18	.44	
24	.44	
Sep 1	.00	
8	2.16	
15	1.19	
22	.05	
29	.00	
Oct 6	.00	
13	1.34	
20	.13	
27	.00	
30	1.96	
Nov 17	.00	
24	.27	
Dec 1	.00	
8	2.67	1
15	.00	
22	.32	1
29	3.27	4
1943		
Jan 5	.00	
12	.53	2
19	2.83	12
26	2.55	14
Feb 2	1.33	20
16	.73	13
Mar 2	.76	5
9	4.45	
16	.03	
23	.44	4
31	.00	
Apr 6	.00	
13	.38	
30	.00	
May 31	.00	
Jun 22	.00	
29	.16	
30	.14	
Jul 6	.00	
13	.43	
20	.16	
27	.65	
Aug 3	1.89	
10	.11	
17	1.01	
24	.02	
31	.00	
Sep 7	1.30	
14	.23	
21	.16	
28	4.15	
30	.00	
Oct 5	.13	
12	.39	
19	1.51	
26	.00	
31	.20	
Nov 30	.00	
Dec 14	2.31	2
21	.00	0
28	1.62	12
31	.00	
1944		
Jan 18	.00	-
25	2.56	15
31	.14	10
Feb 8	.29	--
22	2.34	11
29	3.99	38
Mar 8	.93	28
15	1.85	30
22	.19	24
31	.00	18
Apr 5	.00	-
12	1.51	3
19	.21	
26	.02	
30	.40	
May 3	.00	
10	1.73	

Workman Creek No. 2, cont.

Observation date	Amount since last obs. (inches)	Snow on grnd. (in.)
1944		
May 30	.00	
Jun 28	.00	
Jul 3	.24	
10	.07	
24	3.37	
31	.00	
Aug 7	.00	
14	1.53	
21	.66	
28	.47	
31	.00	
Sep 11	.00	
18	1.46	
25	2.78	
Oct 2	1.07	
23	.00	
30	1.25	
Nov 6	.49	
14	1.40	
21	1.79	
27	1.46	
Dec 4	.60	
18	.00	
26	1.89	
1945		
Jan 1	.23	
15	.00	
25	3.53	
Feb 1	1.89	
8	.40	
16	.20	
24	.71	
Mar 10	4.34	
17	2.10	
27	2.55	
Apr 3	.00	
11	.35	
24	.07	
Jun 26	.00	
Jul 3	.19	
10	.41	
17	.00	
24	1.25	
31	3.55	
Aug 7	.33	
14	1.15	
21	.20	
28	1.19	
Sep 4	.00	
11	.84	
30	.00	
Oct 2	.15	
9	1.77	
16	.00	
23	.10	
30	.00	
Nov 27	.00	
Dec 11	.00	
18	1.42	
25	5.70	
1946		
Jan 1	.00	
9	1.56	
15	.51	
21	.82	
29	.00	
Feb 5	.26	0
12	.35	8
19	.12	2
26	.00	0
Mar 5	1.03	
12	.09	
19	1.48	
Apr 2	.36	
9	1.34	
30	.00	
May 31	.00	
Jun 30	.00	
Jul 9	.34	
16	.13	
23	.59	
30	1.17	
Aug 6	1.42	
13	1.60	
20	2.11	
27	1.95	
Sep 3	.29	
10	.00	
17	.10	
24	7.76	
Oct 1	1.32	
8	.08	
15	.03	
22	.00	
29	1.52	
Nov 5	.00	
12	.96	
19	1.72	
26	1.95	
Dec 24	.00	
30	5.03	
1947		
Jan 7	.17	4

Workman Creek No. 2, cont.

Observation date	Amount since last obs. (inches)	Snow on grnd. (in.)
1947		
Jan 14	.58	
21	.45	
28	.00	4
31	.96	6
Feb 25	.00	
28	2.34	4
Mar 4	.00	
11	.40	
18	.00	
25	.14	
31	.00	
Apr 8	.12	
15	.08	
29	.00	
May 6	.00	
13	1.11	
20	.05	
27	.00	
Jun 17	.00	
24	.08	
30	.00	
Jul 8	.45	
15	.10	
22	.20	
29	.39	
Aug 5	.04	
12	1.00	
19	2.49	
26	1.35	
Sep 2	1.79	
9	.85	
16	.00	
23	1.35	
30	.00	
Oct 7	.15	
14	1.91	
28	.00	
Nov 4	.00	
11	.51	3
18	.67	
25	1.77	13
Dec 2	1.19	1
9	1.36	10
23	.00	5
30	.81	7
1948		
Jan 6	.24	2
13	.00	T
20	.13	1
27	.32	1
Feb 3	.00	0
10	1.90	12
17	.48	8
24	.21	2
Mar 2	1.91	9
9	.70	10
16	.83	4
23	1.05	2
30	.57	T
Apr 6	.20	T
20	.00	T
27	.11	0
May 25	.00	
Jun 1	.00	
8	.17	
29	.00	
Jul 13	.00	
20	1.00	
27	1.93	
Aug 3	.10	
10	.85	
17	.40	
31	.00	
Sep 7	.00	
14	.20	
21	1.15	
28	.15	
Oct 5	.00	
12	.00	
19	1.07	
26	.02	
Nov 2	2.26	
23	.00	
30	.04	
Dec 7	.18	
14	.05	
21	.38	
28	7.80	1
1949		
Jan 4	1.00	6
11	3.25	20
18	2.73	14
25	3.20	32
Feb 1	.55	
8	.97	
15	1.07	
22	.00	
Mar 1	.41	
8	.54	
15	.00	
22	.14	
29	1.04	
Apr 5	.36	
19	.00	

Workman Creek No. 2, cont.

Observation date	Amount since last obs. (inches)	Snow on grnd. (in.)
1949		
Apr 26	.10	
May 10	.00	
17	.11	
24	.33	
31	.00	
Jun 7	.00	
14	.73	
21	2.48	
27	.00	
Jul 5	.87	
12	1.27	
19	.70	
26	.75	
Aug 2	.47	
9	2.20	
16	.00	
23	.09	
30	.00	
Sep 5	.44	
13	1.45	
20	.20	
27	.75	
Oct 11	-	
18	.80	
25	1.50	
31	.00	
Nov 8	.00	
15	.70	
30	.00	
Dec 6	.00	
13	3.40	12
20	1.05	14
27	.15	13
1950		
Jan 3	.15	7
10	.00	7
17	.55	8
24	.00	3
31	2.10	16
Feb 7	.20	6
14	1.60	8
21	.05	4
28	2.35	
Mar 7	.50	
21	.00	
28	.95	T
Apr 30	.00	
May 9	.55	
23	.00	
31	.10	
Jun 20	.00	
27	1.80	
Jul 4	.05	
11	.91	
18	.54	
25	.95	
Aug 1	.02	
8	1.15	
15	.53	
22	.12	
29	.03	
Sep 19	1.45	
26	.65	
Oct 2	.00	
31	.00	
Nov 7	.00	
22	1.30	
28	.00	
Dec 26	.00	
1951		
Jan 2	.00	
9	.40	
16	1.25	
23	.30	
30	3.30	
Feb 6	.25	
13	.00	
20	.85	
27	.92	
Mar 6	1.62	
20	.00	
27	.79	
Apr 3	.05	
10	1.78	
17	.00	
24	2.09	
May 1	2.40	
8	.10	
15	.52	
22	.03	
29	.00	
Jun 30	.00	
Jul 10	.00	
17	.45	
24	.05	
31	.28	
Aug 7	2.59	
21	1.73	
28	8.65	
Sep 4	2.35	
25	.00	
Oct 2	1.20	
23	.00	
30	.71	

Workman Creek No. 2, cont.

Observation date	Amount since last obs. (inches)	Snow on grnd. (in.)
1951		
Nov 6	1.34	
13	1.15	
20	.00	
27	2.03	
Dec 4	.05	
11	.00	
18	1.59	
23	1.85	
30	.76	
1952		
Jan 6	4.35	
11	.09	
18	5.06	
25	.60	
Feb 1	.10	
8	.00	
15	1.24	
28	.00	
Mar 6	4.32	30
13	2.80	34
20	1.74	34
27	1.00	24
Apr 10	.00	
17	.33	
24	1.67	
May 1	1.72	
15	.00	
22	.04	
29	.00	
Jun 5	.61	
26	.00	
Jul 10	1.73	
17	.00	
24	1.05	
31	.57	
Aug 6	.86	
14	1.17	
21	3.50	
28	.85	
Sep 11	.02	
18	.00	
Oct 2	.93	
Nov 6	.00	
13	1.40	
20	3.36	
26	1.44	
Dec 3	.64	18
10	.00	14
17	.15	6
24	3.17	14

Workman Creek No. 2, cont.

Observation date	Amount since last obs. (inches)	Snow on grnd. (in.)
1952		
Dec 31	.28	14
1953		
Jan 6	1.34	17
14	.06	12
21	.00	8
28	.00	4
Feb 11	.00	T
18	.14	
25	.80	4
Mar 5	3.84	21
11	.38	2
Apr 1	.00	
8	.34	
15	.00	
22	.15	
29	1.21	
May 31	.00	
20	.35	
Jun 10	.00	
17	.04	
Jul 1	.00	
8	1.39	
15	.92	
22	.54	
29	3.18	
Aug 5	1.73	
12	.91	
19	.63	
26	1.02	
Sep 2	.68	
9	.00	
16	.07	
Nov 4	.00	
18	1.50	
25	.43	
Dec 2	.00	
9	.68	
23	.00	
30	.06	
1954		
Jan 6	.00	
13	1.08	4
20	1.88	14
27	.95	12
Feb 3	.10	4
10	.00	T
17	1.17	3
24	.00	T
Mar 3	.00	0

Workman Creek No. 2, cont.

Observation date	Amount since last obs. (inches)	Snow on grnd. (in.)
1954		
Mar 10	.10	
17	.00	
24	10.62	4
25	.71	10
31	.72	T
Apr 7	.02	
28	.00	
May 5	1.54	
12	.00	
19	.01	
Jun 23	.00	
30	.47	
Jul 7	.92	
14	1.52	
21	1.10	
28	.67	
Aug 4	.57	
11	5.06	
18	.08	
25	2.62	
Sep 1	.08	
8	1.87	
15	.89	
22	.00	
29	1.92	
Oct 6	.41	
13	.07	
Nov 23	.00	
30	.03	
Dec 7	.00	
14	1.15	
21	.00	
28	.07	
1955		
Jan 4	1.09	
11	.91	
18	1.89	18
25	.38	14
31	.00	10
Feb 7	.14	10
14	.00	8
21	.89	2
28	.33	1
Mar 14	.00	0
21	.13	
Apr 4	.00	
11	.10	
19	.00	
26	.56	
May 3	.00	

Workman Creek No. 2, cont.

Observation date	Amount since last obs. (inches)	Snow on grnd. (in.)
1955		
May 10	.04	
17	.01	
Jun 7	.00	
14	1.71	
Jul 12	.00	

Yaeger Canyon

Observation date	Amount since last obs. (inches)	Snow on grnd. (in.)
1948		
Jul 1		
31	1.70	
Aug 31	3.40	
Sep 30	1.10	
Oct 31	2.40	
Nov 30	.20	
Dec 31	1.10	
1949		
Jan 8	–	
Feb 1	8.50	
Mar 1	.40	
Apr 1	.50	
May 1	.30	
Jun 1	1.00	
Jul 31	3.50	
Sep 1	.50	
Oct 1	1.60	
30	1.40	
Dec 1	.60	
31	1.20	
1950		
Jan 31	.90	
Feb 28	1.30	
Mar 31	.70	
May 1	.00	
31	.00	
Jun 30	.00	
Jul 31	4.70	
Aug 31	.80	
Sep 30	1.00	
Nov 2	.00	
Dec 31	.00	
1951		
Feb 2	1.55	
Mar 1	.75	1
31	.60	
Jul 10	–	
24	1.07	
Aug 1	1.98	

Yaeger Canyon, cont.

Observation date	Amount since last obs. (inches)	Snow on grnd. (in.)
1951		
Aug 31	4.90	
Oct 3	.30	
Nov 1	1.95	
Dec 1	1.15	
1952		
Jan 1	1.40	
17	.95	
Feb 2	1.00	
Mar 1	.80	
Apr 1	3.20	
30	1.10	
Jun 30	.00	
Jul 31	3.55	
Aug 31	3.35	
Sep 30	4.05	
Oct 31	.00	
Nov 29	5.35	
Dec 31	2.20	4
1953		
Jan 31	.30	
Mar 2	1.00	
28	.00	
Apr 30	1.20	
Jun 29	.45	
Jul 22	–	
Aug 28	3.58	
Sep 30	.20	
Oct 30	.00	
Nov 28	.00	
1954		
Jan 29	2.15	
Mar 1	1.00	
Apr 1	2.60	
29	.05	
Jun 2	.35	
Jul 1	.40	
31	4.40	
Aug 31	3.85	
Oct 1	1.60	
29	.60	
Dec 6	.00	
1955		
Jan 3	1.00	
31	1.80	
Mar 3	.50	
28	.20	
May 5	.40	
Jun 14	2.55	

COLORADO

Columbine

Observation date	Amount since last obs. (inches)	Snow on grnd. (in.)
1948		
Sep 20		
1949		
May 26	30.90	
1950		
Jun 16	44.62	
1951		
Jun 22	37.75	
1952		
Jun 11	48.00	
1953		
Jun 15	33.30	
1954		
Jun 4	28.93	
1955		
Jun 14	45.77	

Cumbres

Observation date	Amount since last obs. (inches)	Snow on grnd. (in.)
1951		
Oct 22		
26	1.10	12
Nov 2	.00	5
9	.05	3
16	1.96	22
23	.89	24
30	.15	27
Dec 7	1.15	50
14	.98	66
21	.93	84
28	.09	84
1952		
Mar 7	–	143
14	3.99	156
21	.06	155

Cumbres, cont.

Observation date	Amount since last obs. (inches)	Snow on grnd. (in.)
1952		
Mar 28	.00	133
Apr 4	.12	131
11	.86	108
18	.00	83
25	1.03	74
May 2	.09	60
9	.00	36
16	.06	17
23	.96	12
29	.86	0
Jun 6	1.18	
13	.00	
20	.02	
Jul 25	.00	
Aug 1	1.10	
8	.08	
15	.72	
22	.32	
29	1.00	
Sep 5	.04	
12	.56	
19	.35	
26	1.40	
Oct 31	.00	
Nov 7	.15	
14	.55	2
21	1.25	12
28	1.55	35
Dec 5	.40	28
12	.90	37
20	.40	39
26	.06	39
1953		
Jan 2	.04	36
9	1.05	48
16	.95	57
23	.15	52
Feb 6	.00	35
13	.30	44
20	.10	51
27	.40	51

Cumbres, cont.

Observation date	Amount since last obs. (inches)	Snow on grnd. (in.)
1953		
Mar 6	1.05	83
13	.05	55
20	.00	42
27	.40	34
Apr 3	.50	34
10	1.45	37
24	.00	25
30	.75	17
May 1	.10	17
15	.50	3
22	.20	0
Jun 16	.00	
20	.35	
26	.00	
Jul 17	1.20	
24	2.00	
31	.25	
Oct 23	–	10
30	.40	4
Dec 18	3.20	18
25	.00	18
31	.30	22
1954		
Sep 7	–	
13	.99	
27	.50	
Oct 5	.11	
16	.29	
18	.00	
27	.10	
Nov 1	.00	
6	.20	
16	.20	
23	.00	
30	.10	
Dec 8	.60	
13	.10	
27	.10	
1955		
Jan 3	.50	

Cumbres, cont.

Observation date	Amount since last obs. (inches)	Snow on grnd. (in.)
1955		
Jan 10	.50	
17	.90	
24	.10	40
31	.00	24
Feb 7	.20	31
14	.00	29
23	1.10	36
28	.70	
Mar 7	.10	
14	.40	54
21	.20	59
28	.00	45
Apr 4	.00	40
11	.75	45
18	.45	35
25	1.15	34
May 2	.85	27
9	1.40	12
17	.40	4
25	.60	2
Jun 14	.00	0
21	.40	
28	.00	

Deadman Hill

Observation date	Amount since last obs. (inches)	Snow on grnd. (in.)
1942		
Sep 28		
Oct 25	3.35	
1943		
Feb 1	3.25	
Mar 5	1.55	
29	11.15	53
Sep 11	–	
1944		
Jan 24	5.41	20
Feb 28	2.30	30
May 5	–	67
Nov 24	–	

Deadman Hill, cont.

Observation date	Amount since last obs. (inches)	Snow on grnd. (in.)
1945		
Jan 26	4.70	
Feb 28	4.00	42
Mar 27	3.10	54
Apr 30	3.20	52
Sep 8	–	
Nov 21	6.57	
1946		
Jan 29	15.35	40
Feb 27	2.00	40
Mar 26	4.00	55
Apr 30	2.50	34
Aug 27	–	
Dec 4	9.30	
1947		
Jan 30	3.60	39
Sep 15	–	
30	.49	
Oct 31	3.17	6
1948		
Jan 15	5.00	22
Feb 25	3.70	42
Mar 29	2.05	47
Apr 26	1.45	58
Oct 15	–	
1949		
Feb 24	16.50	49
Apr 4	2.30	60
29	2.20	48
May 31	4.00	
Jun 30	6.50	
Jul 31	.35	
1950		
Feb 23	4.75	
Apr 2	1.90	
29	2.50	
Oct 25		

Observation date	Amount since last obs. (inches)	Snow on grnd. (in.)
Deadman Hill, cont.		
1951		
Feb 27	9.85	
Mar 27	1.10	
May 1	4.30	
Oct 15	-	
Nov 13	2.15	6
1952		
Feb 29	7.65	
Mar 29	1.90	
Apr 29	2.50	
Oct 13	-	
1953		
May 1	10.50	48
Dillon 1S		
1939		
Dec 9		
28	.32	
29	.30	
31	.10	
1940		
Jan 3	.21	
6	.38	
11	.59	18
13	.82	26
27	.60	28
Feb 2	.18	22
14	.42	26
24	.22	24
Mar 6	.34	22
18	.54	20
29	.25	8
Apr 11	1.30	T
30	1.25	7
May 7	.19	0
13	.25	
17	.24	
21	.77	1
26	.26	0
27	.14	
Jun 6	.08	
15	.07	
20	.24	
21	.12	
30	.19	
Jul 1	.10	
8	.28	
15	1.81	
22	.63	
29	.08	
Aug 5	.00	
12	.04	
19	.27	
26	1.11	
31	.00	
Sep 9	.72	
16	.44	
18	.00	
23	.08	
30	.73	
Oct 6	.30	
13	.10	
20	.00	
27	.13	
31	.06	
Nov 4	.40	-
9	.13	4
13	.45	8
18	.00	6
26	.00	4
30	.00	3
Dec 10	.35	4
18	.10	5
31	.07	8
1941		
Jan 13	.23	9
15	.08	10
16	.06	12
27	.66	20
31	.12	23
Feb 10	.26	21
12	.27	24
16	.50	30
21	.11	28
25	.13	28
28	.00	26
Mar 3	.19	
10	.63	
14	1.05	
21	.08	
23	.15	
24	.17	
30	.13	
Apr 1	.19	
2	.26	
3	.37	
4	.20	
7	.36	
13	.56	
19	.44	
20	.09	
27	.19	

Observation date	Amount since last obs. (inches)	Snow on grnd. (in.)
Dillon 1S, cont.		
1941		
Apr 28	.22	
29	.06	
May 3	.14	
4	.13	
6	.09	
7	.12	
23	.23	
Jun 8	.63	
15	.52	
22	.15	
31	.14	
Jul 6	.06	
13	.35	
20	.10	
27	.39	
31	.00	
Aug 4	.58	
11	.58	
18	.57	
25	.40	
31	.00	
Sep 8	.88	
15	.22	
22	.35	
27	.16	
30	.05	
Oct 4	.12	T
6	.20	T
9	.15	T
13	.18	0
22	.18	2
25	.16	T
26	.14	4
28	.36	5
Nov 3	.60	7
8	.38	-
9	.00	
14	.08	
15	.14	
30	.00	3
Dec 5	.30	5
10	.00	
18	.13	6
22	.27	10
31	.25	8
1942		
Jan 5	.09	10
10	1.01	26
18	.10	19
27	.24	21
31	.14	22
Feb 2	.06	-
9	1.20	33
16	.23	-
22	.30	32
29	.00	30
Mar 4	.08	-
8	.44	-
15	.35	26
20	.46	-
27	.38	-
31	.00	24
Apr 20	1.02	
27	.77	
30	1.22	
May 5	.62	
17	.41	
31	.00	
Fairplay		
1942		
Oct 1		
8	.00	
17	.90	
24	.50	
31	.20	
Nov 14	.00	
21	.35	4
28	.20	1
30	-	4
Dec 5	.75	2
12	.05	
19	.00	
26	.50	
1943		
Jan 9	.05	
16	.00	
23	.25	
30	.25	4
Feb 6	.20	5
13	.15	4
20	.05	3
27	.10	0
Mar 6	.80	9
13	.50	6
20	.40	5
27	.10	
Apr 3	.00	
10	1.20	4
17	.05	
24	.15	
May 1	.20	
8	.30	3

Observation date	Amount since last obs. (inches)	Snow on grnd. (in.)
Fairplay, cont.		
1943		
May 15	.60	1
22	.90	0
29	.10	
Jun 5	.35	
12	.25	
19	.05	
26	.05	
Jul 3	.30	
10	.00	
17	.20	
24	.60	
31	1.15	
Aug 8	1.25	
14	.40	
21	.90	
28	.30	
Sep 4	.10	
11	.00	
18	.00	
25	.24	
Oct 2	.10	
8	.00	
15	.10	
23	.15	
30	.05	
Nov 6	.25	
20	.00	
27	.35	
Dec 4	.00	
13	.35	
18	.00	
25	.10	
31	.10	
1944		
Jan 8	.05	
15	.15	1
22	.00	1
29	.55	4
Feb 5	.10	1
12	.15	2
19	.30	2
26	.15	3
Mar 4	.25	2
11	.05	0
18	1.15	6
25	.56	8
31	.22	
Apr 8	.00	6
15	1.77	7
22	1.07	5
30	.95	5
May 6	.31	
13	.07	
20	.00	
27	.38	
Jun 3	.16	
30	.00	
Jul 15	.25	
22	.25	
27	.13	
Aug 5	.99	
12	.09	
19	.00	
26	.44	
Sep 2	.00	
9	.00	
16	.05	
23	.02	
30	.19	
Oct 7	.43	
14	.00	
21	.35	
28	.00	
Nov 11	.15	
25	.00	
Dec 1	.28	
9	.13	1
16	.00	
23	.04	
1945		
Jan 6	.08	1
13	.02	1
20	.25	3
27	.45	4
Feb 3	.05	2
10	.17	3
17	.28	2
24	.30	3
Mar 3	.44	5
10	.06	3
17	.15	1
24	.50	0
31	.05	
Apr 3	1.35	12
7	.05	5
17	1.40	12
21	.00	5
27	1.10	3
May 5	.00	
12	.04	
15	1.01	7
18	.13	
26	.00	
30	.08	

Observation date	Amount since last obs. (inches)	Snow on grnd. (in.)
Fairplay, cont.		
1945		
Jun 2	.01	
16	.00	
23	.01	
30	.00	
Jul 14	.05	
20	.40	
21	.15	
28	1.20	
Aug 1	1.45	
5	.57	
11	.70	
18	.18	
23	.20	
31	.00	
Sep 8	.08	
20	.26	
25	.00	
29	.46	2
Oct 7	.00	
14	.79	
22	.17	2
29	.04	
Nov 4	.12	1
13	.08	
30	.00	
Dec 15	.00	
27	.10	
1946		
Jan 5	.10	4
12	.50	6
20	.00	7
26	.35	1
31	.10	10
Feb 8	.23	4
28	.00	0
Mar 8	.52	1
16	.16	1
23	.09	0
31	.05	0
Apr 8	.65	2
14	.40	1
15	.75	7
23	.00	0
29	.08	0
May 4	.00	
11	.54	
19	.68	2
20	.36	
31	.00	0
Jun 18	.40	
25	.05	
30	.00	
Jul 11	.20	
15	.90	
19	1.23	
27	.47	
Aug 8	.20	
16	.25	
19	.15	
23	.30	
24	.90	
31	.15	
Sep 2	.40	
8	.05	
14	.20	
21	.25	
30	.07	
Oct 7	1.03	
15	.30	
21	.10	
31	.25	
Nov 4	.62	7
9	.65	10
18	.15	7
20	.89	14
30	.09	6
Dec 2	.00	6
9	.00	4
16	.03	4
23	.00	4
30	.19	4
1947		
Jan 6	.08	4
13	.12	3
19	.03	3
26	.07	3
29	.76	13
31	.17	15
Feb 8	.00	8
14	.00	4
22	.35	5
28	.75	11
Mar 3	.00	8
10	.20	7
15	.05	7
24	.29	3
31	.11	1
Apr 7	.25	0
11	.40	4
14	.05	
15	.28	7
16	.32	6

Observation date	Amount since last obs. (inches)	Snow on grnd. (in.)
Fairplay, cont.		
1947		
Apr 21	.00	0
24	.50	4
25	.23	4
28	.67	7
30	.00	0
May 3	.00	
10	.35	
12	.80	
16	.30	
24	.45	
31	.20	
Jun 10	.20	
12	1.95	
19	.05	
23	1.00	
30	.00	
Jul 10	1.20	
17	.50	
26	.15	
31	.80	
Aug 6	.75	
16	.85	
24	.60	
26	.40	
31	.75	
Sep 6	.15	
13	.25	
20	.20	
27	.25	
30	.15	
Oct 7	.25	0
12	.95	8
16	.45	0
22	.30	2
24	.22	2
31	.01	0
Nov 7	.37	1
11	.05	1
14	.08	2
20	.62	5
27	.03	5
30	.00	4
Dec 6	.05	5
13	.17	5
22	.03	4
30	.05	4
31	.37	10
1948		
Jan 5	.00	2
12	.07	2
19	.08	3
23	.20	4
24	.67	9
25	.23	11
26	.45	15
27	.25	16
Feb 7	.00	16
11	.35	18
21	.00	10
24	.70	20
29	.61	30
Mar 2	.34	30
8	.55	33
15	.22	34
20	.16	26
22	.07	30
27	.00	23
30	.08	23
31	.24	27
Apr 5	.06	24
12	.57	18
19	.00	12
23	.12	7
24	.33	10
25	.25	12
30	.00	0
May 10	.10	
11	.70	8
12	.05	2
18	.00	0
24	.09	
28	1.09	
31	.01	
Jun 7	.08	
11	.31	
14	.14	
20	.04	
26	.24	
30	.18	
Jul 6	.52	
11	.09	
25	.40	
31	.07	
Aug 5	.43	
16	.00	
21	.15	
26	.17	
Sep 21	.00	
29	.38	
30	.07	
Oct 1	.35	
6	.33	3
12	.00	
17	.05	1
23	.00	

Fairplay, cont.

Observation date	Amount since last obs. (inches)	Snow on grnd. (in.)
1948		
Oct 28	.40	3
29	.35	3
31	.00	
Nov 1	.27	2
7	.08	1
11	.20	4
19	.10	4
30	.00	3
Dec 6	.21	4
11	.21	4
12	.14	6
23	.32	8
24	.50	12
28	.13	14
31	.00	
1949		
Jan 3	.25	18
10	.15	14
22	.00	12
25	.01	12
27	.13	
29	.12	15
31	.00	
Feb 11	.12	15
16	.00	12
23	.02	6
27	.14	8
Mar 5	.07	6
14	.05	4
16	.05	4
20	.05	2
26	.11	1
29	.54	8
30	.13	8
31	.09	5
Apr 5	.23	3
11	.04	1
20	.26	0
25	.00	
27	.20	
May 1	.02	
5	.51	
6	.62	7
7	.67	12
12	.64	0
16	.49	
23	.05	
29	.55	
31	.00	
Jun 6	3.03	
7	.22	
8	.09	
9	.06	
14	.20	
20	.10	
27	.00	
30	.02	
Jul 3	.17	
7	.70	
8	1.65	
9	.41	
10	.33	
11	.21	
12	.03	
13	.35	
14	.26	
23	.15	
31	.00	
Aug 2	.21	
3	.32	
8	.03	
10	.54	
16	.07	
22	.06	
31	.31	
Sep 6	.19	
12	.59	
19	.03	
26	.27	
30	.09	
Oct 9	1.55	8
17	.00	
20	1.13	4
30	.28	3
Nov 14	.00	
21	.05	
30	.00	
Dec 19	.06	T
26	.03	T
1950		
Jan 3	.25	2
9	.04	1
16	.23	1
17	.12	1
24	.53	4
25	.05	4
30	.14	4
31	.08	5
Feb 6	.00	2
12	.35	5
21	.10	2
27	.10	1

Fairplay, cont.

Observation date	Amount since last obs. (inches)	Snow on grnd. (in.)
1950		
Feb 28	.17	3
Mar 7	.13	2
9	.05	2
11	.60	5
19	.13	2
27	.12	T
28	.10	T
29	.01	T
31	.04	T
Apr 4	.40	4
10	.12	2
16	1.18	10
22	.00	T
29	.06	1
May 12	.00	0
13	.04	
20	.00	
26	.65	8
30	.00	0
Jun 3	.67	
5	.29	
30	.00	
Jul 4	.18	
8	.77	
17	.52	
18	.10	
22	.08	
25	.22	
29	.06	
Aug 4	.00	
11	.39	
21	.02	
28	.04	
31	.10	
Sep 4	.00	
11	.24	
16	.18	
24	.64	
30	.02	
Oct 2	.13	
31	.00	
Nov 3	.30	3
9	.35	4
19	.05	1
30	.00	
Dec 7	.45	6
18	.00	
27	.05	
31	.00	
1951		
Jan 2	.25	
6	.15	
15	.00	
22	.05	
29	.55	
30	.32	
31	.08	
Feb 5	.10	
6	.15	
12	.12	
13	.46	
26	.00	
28	.07	
Mar 2	.20	
10	.18	
19	.02	
26	.00	
28	.16	
31	.24	
Apr 2	.04	
5	.41	
6	.05	
10	.52	
16	.00	
23	.20	
30	.18	
May 7	.00	
14	.10	
18	.87	
21	.18	
28	.44	
31	.00	
Jun 8	.41	
15	.60	
21	.15	
28	.04	
30	.00	
Jul 18	.30	
27	.40	
31	.46	
Aug 6	.69	
13	.78	
20	.19	
22	.55	
27	.06	
31	.14	
Sep 10	.00	
17	.03	
21	.47	
24	.00	
30	.06	
Oct 7	.63	
14	.00	

Fairplay, cont.

Observation date	Amount since last obs. (inches)	Snow on grnd. (in.)
1951		
Oct 21	.37	
27	.68	
31	.00	
Nov 3	.22	
5	.25	
13	.36	
14	.16	
21	.05	
30	.00	
Dec 4	.15	
7	.15	
14	.07	
26	.28	
29	1.00	
31	.42	
1952		
Jan 3	.00	
8	.06	
15	.25	
20	.15	
28	.14	
Feb 5	.05	
14	.00	
25	.04	
29	.19	
Mar 3	.00	
10	.42	
13	.30	
19	.10	
21	.55	
26	.06	
31	.29	
Apr 4	.10	
12	.07	
21	.05	
22	.37	
28	.03	
30	.51	
May 5	.00	
12	.07	
17	.65	
24	.15	
31	.25	
Jun 1	.12	
4	.08	
21	.00	
30	.15	
Jul 6	.55	
16	.09	
23	.03	
25	.50	
26	.80	
28	.42	
29	.66	
31	.05	
Aug 2	.10	
7	.19	
11	.54	
21	.08	
23	.14	
29	.40	
30	.19	
Sep 8	.00	
15	.10	
19	.10	
22	.18	
30	.12	
Oct 31	.00	
Nov 2	.12	
3	.03	
9	.20	
17	.40	
22	.38	
24	.16	
25	.08	
30	.00	
Dec 8	.11	
10	.07	
13	.10	
23	.20	
31	.02	
1953		
Jan 5	.03	
8	.12	
17	.05	
23	.25	
31	.01	
Feb 9	.55	
16	.12	
20	.19	
28	.00	
Mar 9	.02	
23	.44	
30	.55	
31	.06	
Apr 6	.26	
10	.28	
11	.17	
13	.08	
20	.05	
25	.16	
30	.10	

Fairplay, cont

Observation date	Amount since last obs. (inches)	Snow on grnd. (in.)
1953		
May 9	.04	
13	.20	
16	.92	
18	.20	
25	.00	
28	.86	
29	.05	
31	.00	
Jun 8	.07	
15	.15	
19	.26	
20	.31	
30	.00	
Jul 6	.11	
12	.55	
17	.65	
18	.39	
26	.23	
28	.16	
31	.98	
Aug 9	.38	
15	.10	
22	.20	
28	.15	
31	.00	
Sep 14	.06	
21	.15	
30	.00	
Oct 13	.06	
14	.03	
19	.00	
20	.30	
22	.25	
23	.69	
24	.11	
31	.00	
Nov 4	.18	
6	.23	
19	.37	
27	.11	
Dec 2	.37	
7	.03	
11	.05	
16	.03	
24	.00	
27	.03	
31	.00	
1954		
Jan 8	.20	
25	.00	
30	.25	
31	.00	
Feb 16	.05	
23	.02	
27	.18	
28	.00	
Mar 2	.20	
8	.00	
10	.15	
19	.10	
21	.05	
23	.10	
24	.19	
31	.26	
Apr 12	.00	
16	.06	
23	.00	
26	.19	
27	.10	
30	.85	
May 2	.23	
7	.00	
11	.47	
12	.27	
17	.06	
21	.00	
23	.30	
24	.38	
25	.04	
26	.10	
31	.06	
Jun 2	.09	
21	.00	
28	.04	
30	.20	
Jul 4	.36	
6	.45	
8	.15	
9	.33	
12	.10	
14	.15	
18	.47	
21	.40	
23	.46	
30	.06	
31	.01	
Aug 6	.51	
14	.11	
21	.27	
27	.10	
31	.00	

Grand Lake 1N

Observation date	Amount since last obs. (inches)	Snow on grnd. (in.)
1939		
Dec 11		
12	.05	2
23	.02	1
26	.18	2
28	.10	3
29	.10	5
30	.10	6
31	.20	7
1940		
Jan 1	.20	8
3	.10	9
5	.20	11
10	.20	14
13	.70	18
18	.20	20
21	.10	21
25	.30	19
27	.10	20
31	.00	14
Feb 4	.20	17
7	.10	18
11	.10	19
15	.25	19
27	.50	17
Mar 6	.15	14
9	.40	14
10	.20	14
27	.80	7
29	.10	9
31	.05	7
Apr 2	.35	8
6	.10	2
10	.30	2
11	.10	2
24	.40	
28	.20	
29	.15	
May 7	.25	
12	.10	
13	.10	
16	.10	
17	.10	
18	.10	
21	.40	
26	.10	
Jun 7	.40	
9	.10	
23	.65	
Jul 1	.75	
2	.10	
6	.30	
20	1.40	
27	.65	
31	.00	
Aug 10	.05	
17	.00	
24	.90	
31	1.10	
Sep 21	.90	
30	1.10	
Oct 5	.35	
12	.20	
26	.00	
31	.20	
Nov 9	.35	
16	.35	
23	.00	
30	.05	
Dec 7	.00	
14	.50	
21	.10	
28	.30	
31	.10	
1941		
Jan 1	.10	7
6	T	7
14	T	7
15	.10	8
17	.10	8
20	T	8
21	.15	10
22	.05	11
23	.10	12
25	.20	14
31	T	12
Feb 8	.00	
15	.50	
22	.75	
28	.15	
Mar 8	.15	
15	.95	
22	.00	
31	.75	
Apr 5	1.50	
12	.40	
14	.95	
26	.45	
30	1.00	
May 10	.20	
17	.10	
24	.15	
31	.30	
Jun 7	.20	

Grand Lake 1N, cont.

Observation date	Amount since last obs. (inches)	Snow on grnd. (in.)
1941		
Jun 14	1.20	
21	.90	
28	.00	
Jul 5	.20	
12	.15	
19	.45	
26	.30	
31	.00	
Aug 9	.60	
16	1.25	
23	.55	
31	.20	
Sep 6	.00	
13	1.30	
20	.30	
27	.00	
30	.15	
Oct 4	.00	
11	.25	
18	.40	
27	.55	
31	.15	
Nov 8	1.00	
15	.00	
22	.30	
30	.00	
Dec 1	.05	4
5	.15	6
13	.10	8
18	.02	-
24	.08	8
30	.15	9
1942		
Jan 1	.05	
4	.05	
7	.30	
9	.40	
23	.05	
26	.10	
29	.15	
Feb 1	.15	20
4	.05	18
5	.25	21
7	.40	24
8	.20	26
14	.10	25
15	.10	26
23	.35	29
Mar 6	.15	24
12	.10	22
13	.30	25
16	.20	24
19	.40	28
Apr 18	.30	-
19	.20	
23	.15	
24	1.05	
26	.40	
27	.10	
30	.75	
May 2	.50	
5	.15	
13	.05	
17	.15	
19	.05	
Jun 8	.18	
9	.07	
13	.25	
14	.10	
27	.10	
30	.30	
Jul 1	.20	
8	.25	
14	.10	
16	.20	
18	.90	
27	.15	
29	.60	
Aug 1	.10	
12	.30	
18	.15	
22	.20	
Sep 4	.10	
5	.10	
11	.11	
12	.10	
18	.15	
Oct 13	.16	
15	.10	
16	.15	
17	.28	
23	.45	
24	.05	
30	.10	
Nov 2	.30	1
9	.25	2
16	.10	1
17	.05	1
25	.15	3
27	.35	6
28	.15	8
30	.30	11
Dec 1	.10	
2	.15	
3	.05	

Grand Lake 1N, cont.

Observation date	Amount since last obs. (inches)	Snow on grnd. (in.)
1942		
Dec 9	.05	
10	.20	
11	.10	
24	.60	
1943		
Jan 3	.10	-
9	.10	-
17	.20	-
22	.20	-
23	.30	-
31	.00	22
Feb 11	.20	21
22	.30	18
23	.50	20
24	1.25	32
28	.00	30
Mar 1	.15	32
5	.60	38
8	.15	36
9	.25	36
15	.10	30
16	.05	30
17	.15	33
18	.30	40
23	.15	41
Apr 8	.40	13
10	.20	12
11	.10	12
12	.05	11
13	.05	10
18	.10	0
30	.10	
May 4	.05	
6	.60	
7	.05	
8	.30	
15	.25	
16	.10	
18	.25	
19	.25	
21	.05	
23	.10	
29	.20	
30	.80	
31	.10	
Jun 2	.70	
3	.05	
5	.05	
11	.15	
12	.05	
13	.10	
16	.10	
26	.70	
29	.30	
30	.30	
Jul 8	.20	
9	.05	
15	.05	
16	.10	
22	.45	
28	.05	
29	.15	
30	.25	
31	.30	
Aug 1	.05	
2	.15	
4	.10	
5	.10	
7	.15	
8	.25	
11	.15	
14	.05	
16	.20	
21	.10	
24	.50	
27	.05	
31	.10	
Sep 10	.05	
17	.10	
18	.30	
29	.40	
Oct 12	.45	4
19	.05	T
20	.05	2
23	.10	1
29	.10	1
30	.05	
31	.05	1
Nov 30	.50	2
Dec 2	T	2
8	.20	4
10	.15	5
14	T	5
19	T	3
20	.15	6
29	T	5
30	.10	6
1944		
Jan 3	.05	6
7	.25	8
24	.30	8
27	.10	9
29	.05	9
Feb 2	.10	

Grand Lake 1N, cont.

Observation date	Amount since last obs. (inches)	Snow on grnd. (in.)
1944		
Feb 5	.15	
6	.10	
9	.20	
10	.10	
15	.15	
25	.55	
Mar 3	.05	12
5	.20	14
9	.15	13
11	.15	14
18	.15	11
21	.45	16
24	.20	16
26	.20	18
29	.10	22
30	.35	22
Apr 1	.20	22
10	1.00	16
13	.10	11
15	.10	11
17	.20	11
19	.10	9
21	.15	8
23	.05	8
25	.15	8
28	.10	7
30	.25	7
May 2	.35	-
8	.30	
11	.10	
18	1.10	
21	.25	
25	.05	
28	.35	
31	.15	
Jun 2	.05	
3	.30	
4	.40	
7	.20	
8	.20	
12	.10	
13	.10	
28	.10	
30	.10	
Jul 19	.20	
20	.50	
21	.20	
24	.03	
25	.10	
29	.10	
Aug 18	.10	
24	.30	
25	.10	
Sep 15	.10	
30	.10	
Oct 1	.30	3
2	1.20	
9	.10	
15	.20	
16	.10	
Nov 2	.10	
7	.05	1
13	.10	2
15	.10	3
18	.10	3
28	.15	5
Dec 21	.10	5
23	.20	6
24	.02	6
25	.08	7
1945		
Jan 1	.02	7
3	.08	8
6	.10	9
7	.15	10
8	.15	12
17	.30	13
19	.20	14
24	.15	14
25	.15	16
27	.25	18
31	.10	-
Feb 2	.10	-
3	.50	20
4	.05	19
6	.05	20
9	.20	20
13	.35	24
14	.45	27
16	.10	28
19	.25	28
23	.15	25
25	.15	24
Mar 31	1.40	-
Apr 3	.85	25
11	.15	14
17	.25	14
23	.80	14
24	.20	15
25	.25	18
27	.15	15
May 1	.20	
6	.30	
7	.20	
8	.10	

Grand Lake 1N, cont.

Observation date	Amount since last obs. (inches)	Snow on grnd. (in.)
1945		
May 14	.50	
15	.30	
21	.20	
30	.20	
Jun 1	.90	
2	.10	
3	.10	
4	.20	
5	.35	
6	.10	
9	.20	
10	.15	
15	.10	
23	.30	
30	.40	
Jul 10	.20	
12	.10	
15	.30	
18	.10	
19	.05	
23	.60	
24	.05	
30	.60	
Aug 1	.65	
3	.50	
4	.05	
6	.10	
7	.10	
8	.30	
12	.15	
13	.45	
18	.10	
20	.20	
24	.20	
25	.30	
27	.20	
Sep 3	.15	
16	.60	
23	.05	
28	.35	
30	.25	
Oct 11	.05	
12	.05	
13	.05	
21	.30	
23	.20	
Nov 1	.35	3
2	.10	4
3	.10	3
9	.50	4
13	.10	6
16	.10	5
18	.05	6
20	.25	11
Dec 1	.10	7
2	.10	7
8	.05	7
11	.05	-
12	.30	10
18	.20	13
30	1.05	19
1946		
Jan 5	.05	18
6	.05	19
11	.05	19
23	.25	22
25	.05	22
29	.20	24
Feb 5	.20	26
8	.15	27
12	.10	27
21	.10	21
Mar 1	.05	-
7	.15	
15	.70	
21	.10	
23	.20	
25	.10	
Apr 3	.20	
7	.40	
11	.45	
15	.20	
20	.05	
28	.15	
May 2	.25	
11	.20	
15	.20	
16	.30	
18	.05	
19	.15	
23	.10	
24	.20	
25	.10	
26	.10	
29	.25	
30	.15	
Jun 18	1.10	
30	.10	
Jul 6	.20	
11	.05	
13	.15	
14	.30	
18	.20	
19	.20	
24	.10	

Grand Lake 1N, cont.

Observation date	Amount since last obs. (inches)	Snow on grnd. (in.)
1946		
Jul 27	.05	
28	.15	
31	.25	
Aug 3	.05	
6	.15	
11	.05	
12	.40	
13	.35	
15	.25	
18	.10	
21	.10	
22	.10	
23	.05	
24	.10	
26	T	
29	.10	
Sep 2	.10	
13	.35	
18	.35	
19	.20	
22	T	
Oct 4	.20	
5	.40	
7	.20	
12	.25	
13	.35	
17	.20	
19	.20	
24	.10	
30	.10	
31	.10	-
Nov 2	.60	8
4	.35	11
8	.15	8
9	.70	13
21	T	10
24	.35	14
Dec 7	.05	9
9	.10	9
20	.30	14
27	.25	17
29	.10	18
1947		
Jan 13	.20	20
15	.10	22
25	.15	21
27	.20	21
28	.30	26
29	.20	29
31	.15	31
Feb 10	.05	28
18	.25	26
20	.15	28
24	.85	38
27	.80	44
28	.10	44
Mar 3	.15	44
5	.15	45
6	.10	46
11	.20	40
14	.25	41
16	.15	41
17	.05	39
19	.35	39
24	.25	30
29	.20	25
30	.05	25
31	.25	25
Apr 6	.20	26
11	.40	31
12	.10	30
16	.05	25
19	.30	23
24	.35	16
28	.45	12
May 7	.10	
8	.15	
11	.25	
12	.15	
19	.55	
20	.25	
23	.20	
27	.25	
28	.80	
31	.40	
Jun 10	.15	
11	1.35	
12	.40	
21	.40	
22	.10	
Jul 3	.20	
8	.10	
9	.35	
15	.05	
16	.50	
17	.25	
22	.35	
23	.20	
30	.05	
Aug 1	.05	
2	.05	
3	T	
4	.15	
5	.15	
7	T	

Grand Lake 1N, cont.

Observation date	Amount since last obs. (inches)	Snow on grnd. (in.)
1947		
Aug 8	.10	
9	T	
10	.15	
11	.25	
12	.30	
14	.05	
17	.05	
18	T	
21	.15	
22	T	
24	.25	
25	T	
Sep 3	.20	
6	.40	
7	.05	
11	.75	
17	.25	
18	T	
24	.15	
29	T	
Oct 1	.30	
7	T	
8	.05	
11	.05	
12	.10	
14	.15	
15	.65	
22	.60	4
23	.35	6
25	.05	4
29	T	
30	.05	
Nov 5	T	T
6	.05	T
7	.10	1
8	.10	4
11	.20	4
14	T	3
15	.05	4
16	.05	4
19	T	2
20	.15	5
24	T	6
25	.25	5
27	T	5
Dec 2	.05	5
5	T	6
6	.05	6
7	.05	8
10	T	8
12	.10	8
14	T	8
15	.10	9
21	T	10
22	.15	11
23	T	11
24	.20	13
30	T	12
31	.05	13
1948		
Jan 2	T	11
3	.10	13
4	T	12
5	.05	12
8	.05	13
9	T	13
12	.05	13
17	T	13
18	.15	15
21	T	14
22	.30	17
23	.20	18
24	.25	20
25	.15	21
26	.20	22
31	T	19
Feb 3	T	18
6	.35	22
19	T	19
20	.05	19
21	.05	20
22	.10	22
23	.10	23
28	T	21
29	.50	27
Mar 1	.10	25
2	.05	24
5	T	23
6	.10	26
8	.05	27
9	T	26
10	.35	29
14	T	28
15	.05	28
17	T	28
18	.25	30
25	T	25
26	.05	27
29	T	25
30	.30	28
31	.15	29
Apr 1	.10	31
4	.15	28
5	T	27
7	.20	26

Grand Lake 1N, cont.

Observation date	Amount since last obs. (inches)	Snow on grnd. (in.)
1948		
Apr 8	T	25
10	.05	23
11	.20	24
12	T	24
23	.05	T
24	.45	4
25	.15	4
26	.05	4
27	T	-
May 9	T	
10	.20	T
12	.05	
19	.05	
26	.15	
28	.30	
30	T	
Jun 8	T	
11	.10	
12	.10	
19	.15	
21	.05	
22	.25	
23	.30	
24	.10	
25	T	
26	.35	
27	.10	
29	T	
30	.00	
Jul 31	-	
Aug 2	T	
4	.25	
5	.15	
8	T	
9	.10	
12	T	
13	.25	
18	T	
22	.10	
23	.20	
24	T	
25	.28	
26	.28	
28	T	
29	.04	
30	T	
31	.09	
Sep 7	T	
19	.13	
20	.12	
28	.62	
30	.17	
Oct 3	T	
5	.20	
6	.10	
7	.02	
14	T	
15	.03	
16	.05	
28	T	
29	.10	
Nov 2	.15	T
3	.20	T
4	.21	3
5	.09	3
8	.10	3
9	.10	5
10	.07	7
11	.23	9
12	.03	9
16	T	5
17	.42	14
18	T	11
20	.08	12
22	T	12
23	.22	12
24	.10	13
25	.08	14
26	.05	13
27	.04	13
Dec 1	T	12
4	.02	12
6	.26	15
7	T	15
8	.18	16
9	T	16
10	.02	17
11	.35	21
12	.10	23
15	.05	20
16	.03	19
17	.30	22
18	.07	21
19	.05	22
20	.10	24
21	.40	32
22	.30	35
23	.60	41
24	.25	43
28	.15	35
29	T	35
1949		
Jan 1	T	35
2	.15	37
3	T	37

Grand Lake 1N, cont.

Observation date	Amount since last obs. (inches)	Snow on grnd. (in.)
1949		
Jan 4	.25	38
5	.15	40
14	.02	35
18	T	34
20	.03	35
21	T	34
23	.05	33
25	.05	34
27	T	33
28	.03	34
30	T	34
Feb 2	T	33
3	.07	34
4	T	34
7	.05	34
8	T	34
9	.05	35
13	T	34
15	.05	35
16	.10	36
21	T	35
Mar 1	.25	34
5	.05	34
6	.15	34
8	.05	35
9	T	35
10	.20	38
11	.10	37
12	.10	39
13	.05	39
17	.05	35
21	T	33
23	.07	34
24	.18	35
26	T	37
27	.05	35
28	.45	40
29	T	27
30	.40	38
Apr 2	.05	36
8	.38	33
9	.32	33
10	T	32
14	.17	27
20	.08	18
21	T	14
26	.10	T
29	T	
30	.25	
May 5	.05	
6	.05	
7	.13	
8	.63	
11	.09	
12	.10	
13	.35	
14	T	
15	.05	
16	.30	
17	.05	
18	.03	
19	.07	
20	T	
21	.20	
22	.05	
23	T	
28	.07	
Jun 1	.08	
2	.10	
3	.05	
5	T	
6	.30	
7	T	
8	.30	
9	.05	
11	.10	
12	.04	
13	.36	
14	.05	
16	.03	
17	.02	
18	.05	
23	T	
24	.05	
27	.14	
30	.00	

Leadville 10 WNW

Observation date	Amount since last obs. (inches)	Snow on grnd. (in.)
1949		
Aug 25		
1950		
Jun 8	19.88	
1951		
Jul 9	27.45	
1952		
Jun 21	28.40	
1953		
Jun 26	24.10	
1954		
Jun 17	15.56	

Leadville 10 WNW, cont.

Observation date	Amount since last obs. (inches)	Snow on grnd. (in.)
1955		
Jun 25	19.87	

Little Dolores

Observation date	Amount since last obs. (inches)	Snow on grnd. (in.)
1950		
Dec 1		
3	.05	
7	.06	
31	.30	6
1951		
Jan 31	.82	
Feb 17	.15	
28	.44	
Mar 11	.14	
31	.05	
Apr 12	.03	
23	.05	
30	.16	
May 2	.16	
14	.20	
16	.22	
18	.06	
23	2.29	
27	.05	
Jun 2	.74	
30	.00	
Jul 31	.61	
Aug 31	2.44	
Sep 30	.46	
Oct 26	1.36	
1952		
Mar 31	-	
Apr 30	.22	
May 31	1.07	
Jun 30	.11	
Jul 31	2.40	
Aug 31	.90	
Sep 21	1.14	
Oct 31	.00	
Nov 30	1.21	
Dec 31	.34	
1953		
Jan 31	.10	
Feb 28	.50	
Mar 31	1.50	
Apr 30	.87	
May 31	1.24	
Jun 12	.19	
30	.00	
Jul 16	.10	
22	.11	
27	.10	
28	.42	
29	.62	
30	.72	
31	.08	
Aug 1	.12	
2	.06	
10	.17	
14	.25	
18	.04	
21	.07	
22	.06	
26	.08	
27	.62	
28	.27	
29	.15	
30	.11	
31	.00	
Sep 28	.03	
30	.00	
Oct 12	.11	
20	.86	
21	.05	
23	1.90	
31	.00	
Nov 4	.03	
5	.16	
6	.28	
20	.94	
30	.00	
Dec 18	.20	
22	.05	
31	.10	
1954		
Jan 31	.28	
Feb 28	.30	
Mar 31	.36	
Apr 15	.03	
25	.24	
29	.04	
30	.42	
May 3	.20	
22	.22	
23	.12	
31	.06	
Jun 27	.14	
30	.20	
Jul 5	.18	
7	.53	
8	.03	

Little Dolores, cont.

Observation date	Amount since last obs. (inches)	Snow on grnd. (in.)
1954		
Jul 11	.62	
13	.10	
15	.07	
16	.12	
20	.07	
24	.03	
25	.03	
31	T	
Aug 4	.07	
10	.03	
11	.27	
13	.43	
15	.14	
16	.04	
31	T	
Sep 2	.20	
3	.30	
5	.03	
8	.62	
12	.42	
13	.27	
23	.62	
25	.42	
26	.22	
30	.00	
Oct 4	.12	
6	.12	
8	.25	
11	.18	
24	.22	
25	.08	
31	.00	
Nov 3	.14	
15	.72	
18	.26	
30	.62	
Dec 12	.38	
20	.10	
31	.30	
1955		
Jan 23	.30	
31	.10	
Apr 1	-	
17	.66	
25	.42	
30	.00	
May 2	.37	
8	.48	
18	.04	
22	.54	
31	T	
Jun 1	.10	
4	.25	
14	.06	
16	.08	
30	.00	

Longs Peak

Observation date	Amount since last obs. (inches)	Snow on grnd. (in.)
1947		
Oct 25		
1948		
Jun 11	14.70	
Sep 21	2.50	
1949		
May 28	17.80	
1950		
Jun 17	26.14	
1951		
Jun 18	32.10	
1952		
Jun 9	35.55	
1953		
Jun 11	28.10	
1954		
Jun 1	25.93	
1955		
Jun 6	26.60	

Monarch Pass

Observation date	Amount since last obs. (inches)	Snow on grnd. (in.)
1940		
May 25		
31	.00	
Jun 18	.10	
30	.00	
Jul 5	.35	
15	.30	
22	1.16	
31	.24	
Aug 7	.75	
21	.35	
28	1.20	
Sep 12	.38	
21	.27	

Observation date	Amount since last obs. (inches)	Snow on grnd. (in.)
Monarch Pass, cont.		
1940		
Sep 26	.63	
30	.97	
Oct 10	.80	
22	.53	
30	.81	
Nov 13	1.02	
23	.84	
30	.00	
Dec 17	2.03	
27	.67	
31	.57	
1941		
Jan 12	1.09	
31	1.72	
Feb 10	.78	
28	2.19	
Mar 31	4.61	
Apr 30	3.83	
May 31	3.62	
Jun 30	4.82	
Jul 31	2.28	
Aug 31	2.36	
Sep 30	1.62	
Oct 31	5.00	
Nov 30	2.28	
Dec 12	.72	
26	.22	
31	1.40	
1942		
Jan 12	1.11	
31	1.00	
Feb 28	1.53	
Mar 31	1.72	
Apr 30	3.46	
May 31	.02	
Jun 30	1.20	
Sep 25	-	
30	.01	
Oct 16	.06	
31	.09	
Nov 30	3.87	
Dec 31	4.04	
1943		
Jan 31	4.83	
Feb 28	.90	
Mar 31	5.25	
Jul 17	-	
31	.37	
Aug 15	.36	
30	.43	
Sep 4	1.00	
15	2.97	
21	.00	
30	.12	
Oct 16	.70	
31	1.12	
Nov 16	.06	
30	.03	
Dec 15	.16	
31	1.02	
1944		
Jan 15	.94	
31	1.10	
Feb 15	.03	
29	1.11	
Mar 15	1.60	
31	1.86	
Apr 15	2.01	
30	1.81	
May 15	.19	
31	.16	
Jun 15	.80	
30	.06	
Jul 5	-	
15	.02	
31	.03	
Aug 31	.09	
Sep 15	.00	
30	.81	
Oct 2	.55	
15	.04	
31	.00	
Nov 15	.18	
30	.05	
Dec 15	.60	
30	1.12	
1945		
Jan 16	.99	
31	1.14	
Feb 28	1.88	
Mar 30	2.91	
Apr 15	2.78	
30	1.79	
May 31	.23	
Jun 30	1.13	
Jul 31	2.20	
Aug 31	2.11	
Sep 30	.74	
Oct 15	.04	
31	.76	
Nov 5	.04	

Observation date	Amount since last obs. (inches)	Snow on grnd. (in.)
Monarch Pass, cont.		
1945		
Nov 15	.28	
24	.07	
30	.00	
Dec 8	.02	
15	.01	
26	.10	
31	1.03	
1951		
Jan 10	.26	
23	2.11	
31	1.65	
Feb 7	2.07	
17	.71	
28	.80	
Mar 9	.31	
21	.31	
31	1.12	
Apr 10	2.01	
21	.99	
30	.42	
May 4	.31	
11	.69	
21	.23	
31	.05	
Jun 8	.61	
20	.11	
30	.00	
Jul 19	.03	
31	.04	
Aug 12	.08	
31	.08	
Sep 11	.02	
25	.00	
30	.03	
Oct 12	.36	
25	.19	
31	.40	
Nov 12	1.05	
25	.45	
30	.05	
Dec 8	1.00	
15	.12	
31	2.31	
1952		
Jan 9	2.07	
17	.73	
24	.52	
31	1.44	68
Feb 9	.34	
19	.06	
29	.14	
Mar 8	.09	
14	.21	
31	.11	
Apr 10	.18	
18	.02	
26	.39	
30	.03	
May 16	1.26	
31	.19	
Jun 30	.22	
Aug 9	-	
31	.60	
Sep 29	1.40	
Nov 1	.00	
Dec 1	2.50	
31	1.60	32
1953		
Jan 31	3.10	37
Feb 28	1.50	47
Apr 2	3.10	50
30	3.40	44
May 30	1.60	
Jul 3	.40	
31	4.30	
Sep 1	1.10	
30	.80	
Oct 31	1.80	4
Nov 30	2.20	24
Dec 31	4.10	35
1954		
Jan 31	1.40	32
Feb 28	1.80	36
Apr 2	4.30	47
30	1.00	
May 31	1.50	
Jun 30	.10	
Jul 31	4.10	
Aug 31	1.50	
Sep 30	2.10	
Oct 30	.60	
Nov 30	2.00	8
Dec 31	2.40	23
1955		
Jan 31	3.00	32
Feb 28	2.40	52
Mar 31	1.60	66
Apr 29	.60	
May 31	2.80	
Jul 1	.00	

Observation date	Amount since last obs. (inches)	Snow on grnd. (in.)
Mule Shoe Lodge		
1939		
Nov 19		
30	.10	
Dec 23	.04	
31	.13	
1940		
Jan 1	.21	
6	.29	
12	.99	
25	.27	
31	.90	
Feb 2	.03	
10	.12	
17	1.03	
Mar 2	1.28	
5	.26	
11	.72	
26	.24	
31	.00	
Apr 11	.54	
16	1.20	
29	.20	
May 6	.28	
18	1.02	
27	.13	
Jun 11	.14	
20	.14	
30	.00	
Jul 8	.66	
13	.38	
31	.52	
Aug 6	1.12	
8	.30	
11	.08	
18	.57	
31	.00	
Sep 16	1.03	
25	.20	
Oct 1	.67	
6	.34	
20	.79	
31	.00	
Nov 12	.70	
14	.08	
24	.92	
30	.00	
1941		
Feb 1	-	
12	.32	
13	.14	
19	.05	
20	.07	
25	.26	
26	.12	
Mar 8	.24	
13	1.78	
26	1.36	
29	.80	
Apr 4	.00	
11	.17	
18	1.81	
22	2.12	
28	.21	
May 10	.51	
18	.94	
24	1.25	
29	1.14	
Nov 30	-	
Dec 28	.96	
31	.33	
1942		
Jan 28	.07	
29	.37	
Feb 8	.31	
12	.85	
23	.46	
25	.45	
Mar 27	1.85	
Apr 29	10.85	
May 9	.15	
18	.05	
31	.05	
Platoro Dam		
1948		
Sep 4		
1949		
May 31	30.60	
1950		
Jun 7	39.90	
1951		
Jul 6	33.50	
1952		
Jun 19	43.70	
1953		
Jun 24	41.30	

Observation date	Amount since last obs. (inches)	Snow on grnd. (in.)
Platoro Dam, cont.		
1954		
Jun 14	28.86	
1955		
Jun 23	38.53	
Rabbit Ears Pass		
1939		
Dec 9		
1940		
Jan 10	5.75	
28	2.30	
Feb 27	5.55	
Mar 18	2.80	
Apr 2	.50	
19	1.80	
May 1	2.65	
13	.40	
22	.75	
Aug 8	-	
31	2.40	
Sep 9	.00	
14	.26	
21	1.21	
29	1.64	
Oct 5	1.03	
13	.77	
19	.04	
26	.01	
31	.99	
Nov 2	.00	
9	1.32	
13	1.55	
16	.00	
23	.28	
30	.28	
Dec 1	.10	
7	.01	
14	.30	
21	.30	
28	1.23	
1941		
Jan 4	.70	
11	.09	
18	1.06	
25	2.73	
Feb 1	.09	
8	.00	
15	2.09	
22	2.11	
Mar 1	.78	
8	1.16	
15	1.40	
22	.00	
29	1.02	
Apr 5	2.58	
12	2.80	
19	2.84	
26	.06	
May 3	.70	
10	1.64	
17	.08	
24	.10	
30	.80	
Jun 7	.70	
14	2.15	
21	.20	
28	.25	
Jul 5	.41	
12	.10	
14	.31	
19	4.20	
26	4.27	
Aug 3	.03	
9	.77	
16	1.24	
23	1.39	
30	1.00	
Sep 6	.10	
13	.64	
20	.88	
27	.72	
1951		
Aug 9		
1952		
Jun 10	48.74	
1953		
Jun 15	-	
1954		
Jun 3	39.33	
1955		
Jun 14	54.75	
Rio Blanco		
1948		
Sep 17		

Observation date	Amount since last obs. (inches)	Snow on grnd. (in.)
Rio Blanco, cont.		
1949		
May 25	17.90	
1950		
Jun 13	26.52	
1951		
Jun 25	24.45	
1952		
Jun 13	32.40	
1953		
Jun 18	31.20	
1954		
Jun 5	32.13	
1955		
Jun 15	31.48	
Rio Grande Reservoir		
1939		
Nov 25		
30	.00	
Dec 23	.49	6
26	.26	9
31	.10	11
1940		
Jan 31	.80	12
Feb 3	1.60	24
29	.50	16
Mar 31	.80	
Apr 2	.33	
17	.74	
30	.18	
Oct 26	11.89	
Dec 31	5.88	
1941		
Jan 31	1.73	
Feb 28	.66	
Mar 31	2.63	
May 2	5.46	32
Jun 1	2.17	
Jul 1	3.45	
Aug 1	.69	
Sep 1	1.85	
25	4.23	
Oct 3	2.81	
31	9.11	
Dec 1	.42	
1942		
Jan 1	.80	
Feb 1	.80	
Mar 1	1.28	
Apr 1	.79	
May 1	4.54	
Jun 1	.00	
30	.00	
Aug 1	1.55	
31	1.08	
Sep 30	1.42	
Oct 31	1.98	
Nov 30	1.16	
1943		
Jan 31	-	
Feb 28	.68	
Mar 31	1.63	
Apr 30	-	
May 31	1.50	
Jun 30	2.50	
Jul 31	3.22	
Aug 31	4.03	
Sep 25	1.62	
Oct 31	3.22	
1944		
Mar 1	5.42	
Apr 30	6.58	
May 11	.10	
30	2.39	
Jun 30	1.00	
Jul 30	.27	
Aug 1	.00	
31	.01	
Sep 30	1.34	
Nov 1	2.40	
30	1.60	6
Dec 31	.90	12
1945		
Jan 31	1.30	18
Feb 28	1.00	21
Mar 31	1.75	22
Apr 18	1.35	
30	.70	
May 31	.30	
Jun 30	.45	
Jul 31	1.10	
Aug 31	1.70	
Sep 30	1.05	
Oct 31	2.65	

Rio Grande Reservoir, cont.

Observation date	Amount since last obs. (inches)	Snow on grnd. (in.)
1945		
Nov 30	.10	
Dec 31	.50	
1946		
Jan 31	.20	6
Feb 28	.40	
Mar 30	3.65	19
Apr 30	2.55	
May 31	1.40	
Jun 30	.30	
Jul 31	3.55	
Aug 31	2.70	
Sep 30	1.05	
Oct 31	3.80	
Nov 5	.15	
30	1.90	10
Dec 31	.30	12
1947		
Jan 31	1.95	28
Feb 28	.15	25
Mar 31	1.15	15
Apr 30	2.00	0
May 31	2.55	
Jun 30	2.55	
Jul 31	1.20	
Aug 31	3.90	
Sep 30	2.40	
Oct 31	3.75	
Nov 30	1.20	10
Dec 31	2.15	26
1948		
Jan 31	.95	28
Feb 29	3.10	
Mar 31	2.70	44
Apr 30	1.65	8
May 31	2.65	
Jun 30	2.25	
Jul 31	1.55	
Aug 31	1.00	
Sep 30	1.65	
Oct 31	1.55	
Nov 30	.30	
Dec 31	1.70	15
1949		
Jan 31	5.40	47
Feb 28	.30	40
Mar 31	2.35	38
Apr 30	2.05	16
May 31	2.55	
Jun 30	2.60	
Jul 31	1.35	
Aug 31	.60	
Nov 10	-	
30	.15	
Dec 31	1.75	
1950		
Jan 31	1.25	
Feb 28	.65	
Mar 31	.25	
Apr 30	1.50	
May 31	.00	
Jun 30	.90	
Jul 24	1.23	
31	.00	
Aug 31	2.00	
Sep 30	3.10	
Oct 31	.20	
Nov 30	.55	
Dec 31	.95	
1951		
Jan 31	.40	
Feb 28	.15	
Mar 31	.30	
Apr 30	1.20	
May 31	.45	
Jun 30	.20	
Oct 23	-	
31	2.00	
Nov 30	2.20	
1952		
Feb 26	13.90	
Mar 1	.00	
31	2.20	
Apr 30	1.65	
May 31	.80	
Jun 30	1.10	
Jul 31	2.30	
Aug 31	2.65	
Sep 30	-	
Oct 31	.00	
Nov 4	.10	
9	.35	
16	1.40	
24	.45	
26	.20	
30	.00	
Dec 31	.65	
1953		
Jan 15	.45	

Rio Grande Reservoir, cont.

Observation date	Amount since last obs. (inches)	Snow on grnd. (in.)
1953		
Jan 31	.00	
Feb 10	.05	
14	.15	
28	.20	
Mar 2	.05	
4	.10	
13	.00	
31	.30	
Apr 9	1.00	
30	.05	
May 20	.80	
28	.65	
31	.00	
Jun 1	.05	
12	.25	
30	.25	
Sep 15	4.90	
29	.00	
Oct 31	4.25	
Nov 30	1.30	
Dec 31	.20	
1954		
Jan 31	.30	
Feb 28	.10	
Mar 31	1.30	
Apr 30	.55	
May 31	2.80	
Jun 29	.25	
Jul 31	4.60	
Aug 31	2.70	
Sep 30	2.20	
Oct 31	1.25	
Nov 30	1.05	
Dec 31	1.00	
1955		
Jan 31	1.10	
Feb 28	.90	
Mar 31	.50	
Apr 30	.40	
May 31	3.15	
Jun 30	.45	

River Springs RS

Observation date	Amount since last obs. (inches)	Snow on grnd. (in.)
1941		
Sep 20		
26	.76	
29	.60	
Oct 1	.00	
4	.12	
9	.11	
14	.66	
25	.76	
Nov 1	.29	
10	.04	
21	.71	
26	.00	
Dec 4	.02	
8	.09	
16	.00	
27	.61	
1942		
Jan 4	.50	
19	.00	
26	.01	
Feb 11	.27	
Mar 2	1.53	
9	.50	
16	.69	
30	.76	
Apr 6	.04	
9	.86	
13	.61	
20	.90	
23	.78	
24	.34	
27	.32	
May 1	.11	
5	.04	
19	.05	
Jun 1	.02	
4	.64	
15	.15	
25	.00	
Jul 1	.30	
17	1.10	
Aug 1	.53	
16	1.69	
28	.06	
Sep 1	.58	
23	.73	
Oct 5	.00	
27	.48	
Nov 2	.48	
16	.14	
23	.12	
27	.00	
Dec 6	.53	7
14	.00	4
21	.00	1
28	1.14	12

River Springs RS, cont.

Observation date	Amount since last obs. (inches)	Snow on grnd. (in.)
1943		
Jan 1	.00	8
18	.28	9
Feb 1	1.66	17
8	.39	20
15	.08	18
22	.00	14
Mar 2	.58	12
8	.12	12
15	.81	9
22	-	5
30	.06	0
Apr 5	.00	
12	.32	
19	.40	
26	.00	
May 2	.40	
11	.00	
22	.08	
29	.04	
Jun 2	.09	
7	.18	
14	.25	
21	.01	
28	.24	
Jul 5	1.13	
12	.22	
26	1.43	
31	.58	
Aug 2	.00	
16	3.06	
23	.13	
30	.06	
Sep 13	1.05	
20	.05	
27	.34	
Oct 18	.46	
Nov 8	1.45	
15	.02	
22	.00	
Dec 2	.65	
6	.00	
13	1.38	
19	.00	
27	.30	
1944		
Jan 3	.15	
10	.55	
31	.00	
Feb 7	.04	
14	.40	
21	1.05	
28	.90	
Mar 6	.55	
13	.10	
20	1.40	
27	.40	
Apr 3	.10	
10	.70	
17	.70	
24	.65	
May 1	1.25	
8	.00	
22	.10	
30	.00	
Jun 12	.35	
26	.00	
Jul 31	.34	
Aug 14	.60	
21	.30	
28	.19	
Sep 4	.00	
18	.01	
25	.05	
Oct 17	1.21	
30	.00	
Nov 6	.05	
13	.59	
20	.20	
27	.16	
Dec 4	.65	
11	.05	
18	.00	
25	.62	
31	.29	
1945		
Jan 8	.02	
15	.00	
22	.07	
29	.95	
Feb 5	.15	
12	.02	
19	.08	
26	.70	
Mar 5	.50	
12	.40	
19	1.40	
26	.20	
31	.20	
Apr 9	1.40	
16	.20	
25	.20	
30	.40	
May 7	.00	
14	.20	

River Springs RS, cont.

Observation date	Amount since last obs. (inches)	Snow on grnd. (in.)
1945		
May 28	.00	
Jun 11	.00	
18	.40	
25	.00	
Jul 2	.00	
10	.20	
30	1.75	
Aug 6	.35	
13	.40	
20	.20	
27	.30	
Sep 4	.20	
17	.00	
24	.05	
Oct 1	.45	
8	.05	
15	.45	
22	.05	
29	.25	
Nov 5	.00	
12	.20	
19	.20	
26	.10	
Dec 3	.00	
10	.00	
17	.35	
31	.45	
1946		
Jan 7	.05	
14	.30	
25	.30	
31	.00	
Feb 4	.30	
11	.20	
18	.40	
Mar 2	.40	
4	.10	
11	.25	
18	.00	
31	.75	
Apr 8	1.50	
15	.30	
22	.05	
29	.20	
May 6	.90	
13	.05	
20	.15	
27	.05	
Jun 3	.10	
30	.00	
Aug 31	-	
Sep 13	.08	
16	.18	
23	.35	
30	1.00	
Oct 7	.10	
14	.25	
21	.25	
28	.15	
Nov 4	2.60	
11	.25	
18	.15	
25	.40	
Dec 2	.00	
9	.20	
16	.05	
23	.00	
30	.55	
1947		
Jan 6	.05	
13	.30	
20	.60	
27	.00	
31	.35	
Feb 3	.00	12
10	.05	7
17	.00	5
24	.10	4
28	.85	8
Mar 10	.00	5
17	.45	4
24	.10	2
31	.10	
Apr 7	.20	1
14	.60	0
21	.05	
28	.65	
May 5	.00	
12	.80	
21	.23	
Sep 30	-	
Oct 31	1.05	
Nov 30	1.15	
Dec 31	.75	
1948		
Jan 31	1.20	
Feb 29	3.75	
Mar 31	2.50	
Apr 30	1.10	
May 31	3.15	
Jun 30	1.25	
Jul 31	1.20	
Aug 31	.90	

River Springs RS, cont.

Observation date	Amount since last obs. (inches)	Snow on grnd. (in.)
1948		
Sep 30	.85	
Oct 31	1.35	
Nov 30	.40	
Dec 31	2.50	
1949		
Jan 31	3.15	
Feb 28	1.60	
Mar 31	1.05	
Apr 30	.85	
May 31	1.65	
Jun 30	1.90	
Jul 31	4.85	
Aug 31	1.30	
Sep 30	1.40	
Oct 31	.60	
Nov 30	.35	
Dec 31	.70	
1950		
Jan 31	3.95	
Feb 28	.50	
Mar 31	.65	
Apr 30	.70	
May 31	.45	
Jun 30	1.15	
Jul 31	3.25	
Aug 31	.20	
Sep 30	1.50	
Oct 31	.70	
Nov 30	.90	
Dec 31	.60	
1951		
Jan 31	1.40	
Feb 28	1.10	
Mar 31	1.40	
Apr 30	1.60	
May 31	.80	
Jun 30	.10	
Jul 31	.75	
Aug 31	1.50	
Sep 30	.15	
Oct 31	1.10	
Nov 30	1.35	
Dec 31	7.65	
1952		
Jan 23	3.40	
31	1.40	
Feb 29	-	
Mar 2	.60	
31	1.65	
Apr 30	.85	
May 31	2.05	
Jun 30	.40	
Jul 31	2.00	
Aug 31	4.10	
Sep 30	1.70	
Oct 31	.00	
Nov 30	1.85	
Dec 31	.65	
1953		
Jan 31	1.15	
Mar 2	1.00	
31	.50	
Apr 30	1.35	
May 31	.50	
Jun 30	.30	
Jul 31	1.75	
Aug 31	2.20	
Sep 30	.30	
Oct 31	1.00	
Nov 30	.90	
Dec 31	.85	
1954		
Jan 31	.85	
Feb 28	.35	
Mar 31	2.05	
Apr 30	.10	
May 31	.95	
Jun 30	.45	
Jul 31	3.75	
Aug 31	1.40	
Sep 30	1.00	
Oct 31	.15	
Nov 30	.55	
Dec 31	.75	
1955		
Jan 31	.15	
Feb 28	2.00	
Mar 31	.60	
Apr 30	1.70	
May 31	2.25	
Jun 30	.15	

Santa Maria Reservoir

Observation date	Amount since last obs. (inches)	Snow on grnd. (in.)
1939		
Dec 1		
31	1.04	2

Observation date	Amount since last obs. (inches)	Snow on grnd. (in.)
Santa Maria Reservoir, cont.		
1940		
Jan 6	1.04	3
14	.90	10
Feb 3	.40	6
13	.21	10
27	.33	8
Mar 14	.41	2
Apr 30	.90	0
May 20	1.11	
25	.12	
Jun 29	.52	
Aug 31	2.90	
Sep 6	-	
18	.83	
30	1.35	
Oct 31	.95	
Nov 26	1.05	7
Dec 15	.45	
26	.03	
31	.09	
1941		
Jan 13	.33	15
31	.40	20
Feb 13	.33	24
21	.42	24
28	.05	24
Mar 11	.05	24
26	1.34	26
31	.11	22
Apr 6	.25	19
14	.50	24
20	.27	24
25	.63	20
30	.32	16
May 22	1.38	
31	1.15	
Jun 8	1.15	
24	.60	
Jul 7	.30	
17	1.00	
31	.55	
Aug 9	.35	
17	1.40	
31	.25	
Sep 14	.45	
24	1.35	
25	.00	
30	1.01	
Oct 5	1.00	
31	3.91	
Nov 30	.00	
Dec 16	.00	
29	.25	
1942		
Jan 31	.95	7
Feb 16	.27	12
28	.00	12
Mar 31	.18	8
Apr 7	.78	12
23	2.28	0
30	.65	
May 31	.45	
Jun 30	.15	
Jul 17	1.02	
31	.93	
Aug 14	.30	
31	.27	
Sep 30	.73	
Oct 31	1.35	
Dec 1	.30	6
31	.85	10
1943		
Jan 19	.60	12
24	1.00	24
30	.00	20
Feb 8	.20	19
28	.55	14
Mar 16	1.00	20
30	.31	15
Apr 30	.52	0
May 7	.77	
31	.45	
Jun 11	.55	
30	.83	
Jul 31	2.12	
Aug 10	1.15	
31	2.25	
Sep 25	.24	
29	.35	
Oct 20	.90	
31	1.15	
Nov 14	.05	
30	1.00	
Dec 15	1.00	
30	.00	
1944		
Jan 15	.05	
31	.90	
Feb 15	.30	
29	.45	
Mar 15	1.85	36
31	.40	32
Apr 15	.85	
Apr 30	1.70	18
May 18	.50	
31	.50	

Observation date	Amount since last obs. (inches)	Snow on grnd. (in.)
Santa Maria Reservoir, cont.		
1944		
Jun 14	.35	
30	.45	
Jul 15	.35	
31	.60	
Aug 3	.01	
15	.82	
31	.45	
Sep 15	.20	
30	1.80	
Oct 17	1.10	
31	.40	
Nov 15	.30	
30	.20	
Dec 15	.30	
31	.20	
1945		
Jan 16	.00	
31	.60	
Feb 16	.45	
28	.30	
Mar 17	.80	
31	.10	
Apr 15	.70	
30	.85	
May 31	.40	
Jun 16	.00	
30	.10	
Jul 15	.40	
31	.75	
Aug 16	2.05	
31	1.25	
Sep 15	.00	
30	.80	
Oct 31	1.75	
Nov 30	.20	
Dec 31	.45	
1946		
Jan 15	.30	
31	.10	
Feb 19	.30	
28	.00	
Mar 31	1.90	
Apr 30	1.45	
May 16	1.15	
31	.35	
Jun 17	.10	
30	.10	
Jul 30	3.60	
Aug 15	1.45	
31	2.70	
Sep 16	.20	
30	.70	
Oct 16	1.20	
31	1.05	
Nov 30	1.10	
Dec 31	1.00	
1947		
Jan 31	.60	
Feb 28	.55	
Mar 31	.60	
Apr 30	1.70	
May 31	1.55	
Jun 30	1.85	
Jul 31	1.70	
Aug 31	3.80	
Sep 30	2.15	
Oct 31	2.20	
Nov 30	.55	
Dec 15	1.00	
31	.35	
1948		
Jan 29	.85	
Feb 29	2.40	
Mar 31	1.00	
Apr 30	1.25	
May 31	2.50	
Jun 30	1.40	
Jul 31	.95	
Aug 7	.90	
Aug 31	.95	
Sep 30	1.45	
Oct 31	.90	
Nov 30	.20	
Dec 31	1.40	
1949		
Jan 31	2.80	
Feb 28	.55	
Mar 17	.25	
31	.85	
Apr 30	1.30	
May 31	1.70	
Jun 30	2.30	
Jul 31	2.45	
Aug 31	.65	
Sep 30	1.00	
Oct 2	.00	
Oct 31	1.20	
Nov 30	.10	
Dec 31	1.10	
1950		
Jan 31	1.28	
Feb 28	.30	
Mar 31	.65	

Observation date	Amount since last obs. (inches)	Snow on grnd. (in.)
Santa Maria Reservoir, cont.		
1950		
Apr 30	1.25	
May 31	.20	
Jun 30	1.22	
Jul 24	1.75	
31	.05	
Aug 31	.70	
Sep 30	1.90	
Oct 31	.25	
Nov 30	.50	
Dec 31	.80	
1951		
Jan 31	.25	
Feb 28	.60	
Mar 31	.10	
Apr 30	1.05	
May 31	.40	
Jun 30	.05	
Jul 31	1.40	
Aug 31	3.00	
Sep 30	.20	
Oct 31	1.30	
Nov 30	1.75	
Dec 31	2.35	
1952		
Jan 31	1.90	38
Feb 29	.05	
Mar 31	.65	
Apr 30	2.00	
May 31	1.00	
Jun 30	.50	
Jul 31	2.40	
Aug 31	3.05	
Sep 30	1.85	
Oct 31	.00	
Nov 30	1.00	
Dec 31	.50	
1953		
Jan 31	.50	
Feb 28	.55	
Apr 1	.95	
May 1	1.00	
Jun 1	1.50	
Jul 1	.45	
Aug 1	2.95	
Sep 1	2.35	
Oct 1	.15	
Nov 1	2.70	
Dec 1	1.25	
1954		
Jan 1	.25	
Feb 1	.50	
Mar 1	.35	
Apr 1	1.15	
May 1	.90	
Jun 1	1.60	
Jul 1	.50	
Aug 1	3.05	
Sep 1	2.65	
Oct 1	2.05	
Nov 1	.95	
Dec 1	.65	
1955		
Jan 1	.50	
Feb 1	.30	
Mar 1	.35	
Apr 1	.10	
May 1	.90	
Jun 1	2.15	
Jul 1	.25	
Sapinero 8 E		
1948		
Sep 15		
1949		
Jun 2	10.30	
1950		
Jun 10	15.28	
1951		
Jun 26	12.70	
1952		
Jun 17	20.00	
1953		
Jun 22	20.80	
1954		
Jun 8	16.67	
1955		
Jun 18	16.07	
Silver Lake		
1950		
Sep 1		
24	2.50	
Oct 6	.84	
31	.00	
Nov 29	5.16	
Dec 28	2.66	

Observation date	Amount since last obs. (inches)	Snow on grnd. (in.)
Silver Lake, cont.		
1951		
Jan 27	1.30	
Feb 26	2.52	
Mar 30	2.94	
Apr 26	4.82	
May 24	2.46	
Jun 3	1.64	
12	.71	
23	1.18	
30	.38	
Jul 31	2.38	
Aug 31	4.00	
Sep 30	1.87	
Oct 31	2.42	
Nov 30	2.56	
Dec 31	4.13	
1952		
Jan 31	1.92	
Feb 28	1.47	
Mar 31	2.06	
Apr 30	3.28	
May 31	2.91	
Jun 30	2.35	
Jul 31	2.66	
Aug 31	4.22	
Sep 17	.95	
Oct 20	.52	
Nov 25	1.78	
Dec 31	1.44	
1953		
Jan 31	2.37	
Feb 28	2.11	
Mar 31	1.06	
Apr 30	3.96	
May 29	3.97	
Jun 30	3.38	
Jul 10	.40	
12	.71	
15	.22	
16	.18	
18	.22	
20	.15	
28	.40	
29	.70	
30	.14	
Aug 1	.22	
2	.72	
17	.25	
18	.35	
23	.42	
Sep 1	.31	
15	.70	
17	.21	
Oct 31	-	
Nov 5	.07	
12	.50	
19	.40	
25	.65	
26	1.68	
Dec 5	.38	
10	.24	
14	.28	
23	.92	
29	.31	
1954		
Jan 21	.19	
27	.53	
Feb 15	.04	
25	.14	
28	.55	
Mar 1	.56	
30	1.52	
Apr 21	.07	
26	.06	
May 1	.98	
11	.14	
15	.18	
17	.19	
21	.06	
22	.12	
26	.52	
Jun 6	.04	
14	.13	
16	.05	
26	.16	
27	.09	
Jul 3	.15	
5	.26	
7	.20	
8	.12	
13	.18	
14	1.46	
16	.42	
17	.80	
18	.06	
19	.10	
21	.06	
22	.33	
25	.26	
27	.06	
30	.19	
Aug 5	.80	
6	.05	
7	.03	
11	.11	
13	.11	
14	.08	

Observation date	Amount since last obs. (inches)	Snow on grnd. (in.)
Silver Lake, cont.		
1954		
Aug 15	.07	
17	.48	
21	.32	
23	.10	
Sep 3	.08	
4	.11	
8	.31	
9	.10	
24	1.25	
27	.25	
28	.82	
30	.32	
Oct 5	.20	
6	.03	
10	.30	
11	.12	
14	.55	
26	.52	
Nov 14	.35	
20	.06	
27	.65	
30	.35	
Dec 5	.38	
9	.19	
17	.32	
27	.46	
1955		
Jan 5	.13	
14	.21	
18	.42	
31	.21	
Feb 1	.52	
21	.43	
23	.04	
Mar 1	.16	
9	.21	
15	.95	
30	1.81	
Apr 8	.46	
12	.62	
23	.06	
28	.08	
May 3	.11	
4	.06	
10	1.03	
17	.15	
18	.82	
19	.78	
22	.33	
23	.15	
26	.40	
27	.15	
28	.25	
Jun 2	.08	
4	.30	
5	.32	
6	.63	
8	.04	
12	.12	
13	.08	
14	.62	
15	.15	
17	.32	
Silver Lakes Trout Club		
1941		
Sep 23		
30	.78	
Oct 8	.75	
19	1.05	
29	1.70	3
Nov 8	.00	
22	.60	
30	.00	
Dec 17	.00	
1942		
Mar 1	2.25	
9	.00	
17	1.05	
26	.75	
31	.00	
Apr 9	1.85	
17	.85	
25	2.40	
30	.40	
Jul 24	-	
Aug 1	.70	
13	1.00	
29	.25	
Sep 7	.90	
21	.00	
Oct 29	1.15	
1943		
Apr 1	-	
10	.30	17
17	.45	13
30	.00	0
May 7	.75	2
28	.15	0
Jun 2	.60	
30	.65	
Jul 22	-	
30	.55	
Aug 3	.15	
6	1.20	

Silver Lakes Trout Club, cont.

Observation date	Amount since last obs. (inches)	Snow on grnd. (in.)
1943		
Aug 10	.95	
15	.50	
18	.65	
29	.55	
31	.75	
Sep 12	.20	
14	.30	
22	.00	
30	.35	
Oct 11	.45	1
20	.70	3
31	1.15	2
Nov 6	.05	
15	.00	
23	.25	
30	.45	
Dec 4	.00	
9	1.20	19
13	.15	15
22	.15	13
27	.25	19
31	.00	17
1944		
Jan 7	.70	21
17	.00	
24	.80	29
26	.30	28
29	.25	25
Feb 1	.00	25
9	.75	27
14	.05	
19	.20	27
23	.40	28
27	.55	32
29	.10	31
Mar 5	.65	35
14	1.85	46
20	.90	49
27	.35	44
Apr 3	.05	40
17	1.30	33
29	1.10	13
May 4	.30	10
11	.40	0
31	.40	
Jun 4	.65	
30	.40	
Jul 18	.95	
31	.30	
Aug 8	.85	
20	.75	
24	.55	
31	.20	
Sep 16	.10	
25	.20	
29	.75	
Oct 12	.45	
16	1.55	
31	.65	
Nov 14	.85	6
30	.35	7
Dec 3	.50	13
11	.00	
24	.85	19
28	.15	17
31	.15	17
1945		
Jan 26	.75	20
31	.20	21
Feb 10	.40	22
19	.50	24
22	.35	28
28	.05	25
Mar 5	1.15	32
17	1.05	31
20	.50	34
27	.30	27
31	.00	
Apr 4	.25	25
16	1.00	25
30	.90	4
May 16	.95	6
31	.10	
Jun 6	.00	
26	.35	
30	.00	
Jul 2	.10	
25	1.05	
30	1.25	
Aug 3	1.65	
10	1.55	
29	1.30	
31	.05	
Sep 14	.30	
30	.85	
Oct 15	.75	
26	.40	
Nov 27	1.05	
Dec 18	.50	8
27	.40	12
1946		
Jan 15	.50	17
30	.55	19

Silver Lakes Trout Club, cont.

Observation date	Amount since last obs. (inches)	Snow on grnd. (in.)
1946		
Feb 5	.55	22
18	.30	21
Mar 5	.90	22
21	.50	18
26	.60	20
31	.20	8
Apr 3	.35	8
8	.70	
30	.80	
May 16	.80	
31	.20	
Jun 15	.00	
30	.00	
Jul 15	2.30	
19	1.25	
31	1.15	
Aug 18	1.65	
27	1.60	
31	1.10	
Sep 14	.50	
20	.30	
30	.10	
Oct 13	.95	
30	2.00	
Nov 9	2.15	13
11	.00	
26	1.00	12
Dec 9	.50	16
31	.70	21
1947		
Jan 16	.90	25
29	1.05	33
Feb 27	.35	23
28	.40	29
Mar 13	1.10	29
31	.15	
Apr 25	2.05	2
30	.40	
Jun 30	2.80	
Jul 23	1.70	
31	.25	
Aug 31	4.00	
Sep 30	2.90	
Oct 31	1.65	
Nov 30	.75	4
Dec 31	1.15	12
1948		
Jan 23	.25	13
27	1.00	25
Feb 21	1.45	39
29	3.15	42
Mar 13	.80	39
22	1.70	44
31	.40	35
Apr 13	.85	30
30	1.05	6
May 31	1.80	
Jun 30	1.50	
Jul 16	.45	
31	.60	
Aug 8	.70	
31	.80	
Sep 30	.75	
Oct 19	1.55	
30	1.10	
Nov 1	.60	6
Nov 30	.75	10
Dec 17	.85	18
31	1.55	25
1949		
Jan 9	1.30	32
29	1.85	
Feb 15	1.05	38
28	.65	38
Mar 23	1.25	32
29	.50	32
Apr 3	.75	36
29	.40	3
May 31	1.75	
Jun 15	1.75	
30	.95	
Jul 11	.75	
14	.60	
31	2.05	
Aug 20	1.25	
31	.10	
Sep 30	2.25	
Oct 21	.95	
31	.15	
Nov 11	.55	8
30	.00	
Dec 10	1.40	16
27	.65	12
1950		
Jan 31	3.10	30
Feb 28	.90	25
Mar 31	.75	6
Apr 28	.90	
May 31	.25	
Jun 30	1.30	
Jul 5	.90	
21	2.40	

Silver Lakes Trout Club, cont.

Observation date	Amount since last obs. (inches)	Snow on grnd. (in.)
1950		
Jul 31	.60	
Aug 31	1.20	
Sep 29	1.35	
Oct 31	.85	
Nov 30	1.10	
Dec 29	.15	
1951		
Jan 5	.35	
31	1.45	18
Feb 28	1.30	18
Mar 30	1.70	21
Apr 27	.90	
May 31	.65	
Jun 29	.20	
Jul 31	1.40	
Aug 19	1.55	
24	1.30	
31	.15	
Sep 30	.30	
Oct 31	.85	
Nov 15	.75	6
30	.90	11
Dec 9	1.30	20
31	4.60	50
1952		
Jan 28	4.30	48
Feb 28	1.35	42
Mar 31	2.10	42
Apr 22	1.05	
30	.15	5
May 30	1.90	
Jun 27	.55	
Jul 13	.45	
31	2.35	
Aug 12	1.80	
19	1.75	
31	1.05	
Sep 30	1.55	
Oct 31	.00	
Nov 30	2.10	
Dec 30	.85	
1953		
Jan 16	.75	22
30	.15	19
Feb 27	.70	21
Mar 21	1.10	22
31	.20	
Apr 9	1.75	14
30	.40	
May 4	.65	
14	.50	
17	.30	
31	.30	
Jun 30	.55	
Jul 31	3.20	
Aug 31	2.10	
Sep 30	.30	
Oct 31	1.80	
Nov 30	1.65	
Dec 31	.90	18
1954		
Jan 31	1.15	
Feb 28	.25	
Mar 31	2.15	
Apr 30	.50	
May 31	1.15	
Jun 30	.30	
Jul 11	1.60	
18	.80	
26	.75	
31	.15	
Aug 31	1.65	
Sep 30	1.35	
Oct 31	.20	
Nov 30	1.15	
Dec 31	.80	
1955		
Jan 31	.50	13
Feb 28	1.25	20
Mar 31	.80	5
Apr 8	1.30	
23	.80	
29	.00	
May 11	1.00	
19	.80	
30	.05	
Jun 30	.50	

Silverton 2NE

Observation date	Amount since last obs. (inches)	Snow on grnd. (in.)
1939		
Dec 11		
23	.25	3
26	.09	3
30	.17	5
1940		
Jan 5	.54	9
7	.10	8
14	1.18	18
21	.02	16

Silverton 2NE, cont.

Observation date	Amount since last obs. (inches)	Snow on grnd. (in.)
1940		
Jan 28	.15	15
31	.00	13
Feb 3	.59	19
11	.99	23
18	.30	23
25	.34	24
29	.45	23
Mar 1	.05	-
3	.04	23
10	.02	20
17	.18	18
24	.00	8
31	.38	T
Apr 7	.74	1
21	.96	0
30	.80	T
May 12	.02	
19	.58	
26	.14	
Jun 23	1.25	
30	.30	
Jul 7	.05	
21	.82	
30	.51	
Aug 4	.05	
11	.07	
18	.39	
29	1.06	
31	.00	
Sep 8	.60	
15	.55	
30	4.35	
Oct 6	1.09	
31	1.34	T
Nov 9	.08	T
30	1.12	4
Dec 11	.34	8
18	1.12	16
31	.98	24
1941		
Jan 15	.06	20
31	1.20	29
28	1.62	27
Mar 20	1.55	31
31	1.35	30
Apr 22	2.71	30
30	.39	14
May 26	2.20	0
31	.60	
Jun 11	2.35	
24	.25	
Jul 1	.10	
13	.85	
20	.80	
31	.95	
Aug 17	1.90	
31	.60	
Sep 14	1.98	
Oct 1	3.37	
8	1.83	
16	2.21	
22	2.04	
27	1.90	
31	.60	
Nov 24	.70	3
30	.00	T
Dec 11	.22	3
23	.23	5
31	.61	11
1942		
Jan 10	.29	14
23	.15	12
31	.60	17
Feb 9	.10	17
28	1.70	33
Mar 18	.70	32
28	.40	30
31	.00	27
Apr 9	.80	15
22	1.65	0
30	1.85	11
May 8	.80	
31	.10	
Jun 6	.25	
Jul 1	.00	
5	.01	
11	.44	
18	1.05	
28	.10	
31	.10	
Aug 6	.31	
15	.34	
26	1.00	
30	.00	
Sep 30	2.10	
Oct 13	1.05	1
18	.13	0
31	.57	3
Nov 11	.07	
30	.68	
Dec 9	.60	
26	.40	
31	.00	9

Silverton 2NE, cont.

Observation date	Amount since last obs. (inches)	Snow on grnd. (in.)
1943		
Jan 23	1.10	26
30	.55	34
Feb 6	.25	-
13	.10	
27	.40	
Mar 6	.40	
13	.40	
20	1.10	
31	.00	23
Apr 18	.80	
30	.00	
May 8	1.40	
23	.12	
29	.68	
Jun 5	.80	
12	.50	
19	.10	
26	.30	
30	.30	
Jul 17	.60	
24	.30	
31	.90	
Aug 7	1.20	
14	.90	
21	1.70	
28	.50	
31	1.10	
Sep 4	.10	
18	.40	
23	.10	
Oct 1	.40	
31	3.60	
Dec 1	.60	
1944		
Jan 1	.50	7
8	.20	
Feb 1	1.40	25
29	1.10	27
Mar 14	1.60	
Apr 1	.40	33
May 1	5.00	
Jun 1	.90	
Jul 1	1.20	
Aug 1	1.80	
30	.90	
Sep 26	.30	
Oct 1	.50	
Nov 1	2.50	
Dec 1	1.70	
1945		
Jan 1	1.30	
Feb 1	.50	
Mar 1	1.20	
31	1.70	
May 1	2.50	
Jun 1	1.10	
Jul 1	.50	
Aug 1	2.00	
Sep 1	2.30	
Oct 1	1.10	
Nov 1	2.50	
Dec 1	.80	

Summitville

Observation date	Amount since last obs. (inches)	Snow on grnd. (in.)
1940		
Oct 24		
Nov 15	4.74	
30	2.50	
Dec 21	1.90	
31	.55	
1941		
Jan 16	.85	
31	1.60	
Feb 4	.05	
14	.75	
28	1.55	
Mar 4	1.30	
18	3.20	
27	3.40	
31	.60	
Apr 1	.45	
15	5.10	
May 1	3.40	
31	3.90	
Jun 14	4.20	
Sep 22	-	
Oct 9	3.29	
19	1.75	
Nov 4	5.10	
17	.12	
18	1.98	
Dec 1	.25	36
17	.90	
1942		
Jan 1	2.85	
Feb 1	1.50	
11	.30	
28	4.70	
Mar 31	4.80	
May 2	10.80	

Summitville, cont.

Observation date	Amount since last obs. (inches)	Snow on grnd. (in.)
1942		
Sep 24	-	
30	.00	
Oct 10	.20	
14	.90	8
17	.60	6
24	.10	2
31	1.20	12
Nov 4	.05	
7	.45	
14	.00	
17	.40	
21	.45	
28	.15	
30	.00	5
1943		
Jan 1	-	18
16	.00	19
19	1.95	39
23	2.05	60
25	2.00	87
30	.50	90
31	.25	90
Feb 4	.35	70
6	.05	65
10	1.20	65
20	.00	45
25	1.90	70
28	.15	60
1950		
Oct 13		
1951		
Jul 5	19.60	
1952		
Jun 19	57.00	
Sep 10	13.70	
1953		
Jun 24	32.30	
1954		
Jun 14	32.37	
1955		
Jun 23	46.59	

Winter Park

Observation date	Amount since last obs. (inches)	Snow on grnd. (in.)
1939		
Dec 9		
12	.17	1
22	.18	2
26	.21	4
28	.13	5
30	.22	7
1940		
Jan 2	.25	
4	.43	
8	.81	
10	.31	
11	.26	
12	.36	
15	.57	
20	.67	
26	.69	
31	.36	30
Feb 11	.91	42
14	.29	41
16	.24	46
21	.16	46
24	.43	50
27	.16	48
Mar 3	.12	39
6	.42	41
9	.42	46
11	.23	45
13	.30	43
18	.20	38
29	.30	19
Apr 3	.34	20
8	.49	19
12	.66	26
30	1.32	14
May 18	1.45	
21	.36	
27	.34	
Jun 6	.25	
18	.00	
22	.53	
30	.00	
Oct 31	-	
Nov 4	.31	2

Winter Park, cont.

Observation date	Amount since last obs. (inches)	Snow on grnd. (in.)
1940		
Nov 13	1.26	12
21	.21	5
28	.06	4
Dec 2	.23	5
14	.38	7
16	.07	9
19	.11	8
28	.49	14
30	.18	14
31	.04	15
1941		
Jan 16	.13	13
19	.05	14
22	.30	18
23	.17	21
24	.09	22
25	.14	25
31	.22	25
Feb 10	.18	22
11	.12	25
12	.16	26
13	.04	27
19	.56	34
20	.16	34
22	.47	41
24	.17	45
25	.06	45
26	.09	45
Mar 3	.09	32
4	.18	33
6	.48	36
7	.02	36
9	.15	37
10	.23	38
11	.12	39
14	.90	53
15	.10	53
22	.30	36
24	.35	36
31	.25	29
Apr 2	.80	31
3	.50	34
4	.40	35
7	.25	35
14	.70	30
17	.40	29
19	.35	29
28	.70	20
29	.45	19
30	.05	18
Jun 30	-	
Jul 3	.18	
9	.05	
10	.12	
12	.14	
16	.23	
19	.15	
20	.05	
21	.15	
22	.30	
26	.25	
28	.20	
Aug 4	.05	
6	.20	
8	.95	
11	.45	
12	.30	
13	.35	
16	.15	
17	.18	
20	.12	
21	.15	
26	.12	
30	.03	
Sep 4	.10	
8	1.05	
9	.10	
22	.30	
23	.15	
24	.10	
25	.05	
30	.25	
Oct 4	.10	
6	.25	
7	.03	
9	.42	
14	.25	
22	.28	
23	.05	
27	.35	
29	.35	
30	.15	3
Nov 3	.45	6
5	.25	6
7	.10	6

Winter Park, cont.

Observation date	Amount since last obs. (inches)	Snow on grnd. (in.)
1941		
Nov 13	.05	1
18	.30	5
22	.15	-
Dec 1	.05	2
4	.25	4
5	.15	6
18	.15	5
23	.20	6
25	.40	11
1942		
Jan 1	.20	14
4	.60	18
8	.60	22
9	.30	26
17	.40	21
26	.20	25
30	.15	27
Feb 4	.10	28
5	.53	33
7	.55	36
9	.28	39
16	.47	37
23	.20	39
26	.25	42
Mar 6	.30	35
7	.30	37
12	.10	35
14	.35	38
16	.13	39
20	.22	37
25	.20	34
Apr 7	.15	28
18	.70	8
20	2.00	18
24	.37	16
25	1.28	16
26	.50	16
30	1.30	20
Mar 1	.40	18
2	.68	20
3	.42	22
5	.15	14
6	.02	6
9	.00	0
14	.23	1
17	.30	3
20	.15	0
Jun 4	.45	
5	.12	
9	.43	
12	1.65	
15	.10	
Jul 6	.08	
9	.03	
15	.10	
16	.20	
17	.20	
23	.10	
27	.23	
29	.27	
Aug 1	.10	
2	.10	
12	.30	
24	.05	
25	.10	
Sep 4	.18	
8	.32	
11	.21	
12	.03	
18	.07	
19	.07	
30	.00	

Wolf Creek Pass 1E

Observation date	Amount since last obs. (inches)	Snow on grnd. (in.)
1941		
Sep 27		
Oct 1	1.26	
5	1.95	6
9	1.15	9
15	3.50	12
24	1.77	13
28	2.38	16
31	.48	18
Nov 13	.00	
20	2.48	
23	.07	
30	.00	24
Dec 6	.50	30
12	.60	32
23	.85	38
28	.97	42
31	1.63	68

Wolf Creek Pass 1E, cont.

Observation date	Amount since last obs. (inches)	Snow on grnd. (in.)
1942		
Jan 8	.00	50
15	.00	45
22	.00	40
25	.85	40
30	.90	60
Feb 8	.00	60
16	2.10	88
23	.20	93
28	.30	100
Mar 7	2.00	120
14	.70	124
21	3.85	
28	2.40	
Apr 8	2.60	116
15	1.75	112
22	1.80	90
30	3.35	107
Jul 20	-	
31	.45	
Aug 8	1.30	
15	.15	
22	.75	
31	.95	
Sep 5	1.05	
12	1.80	
19	.15	
30	.00	
Oct 17	2.25	6
24	.00	
31	1.45	10
Nov 7	.40	6
14	.00	6
22	.75	12
29	.00	6
Dec 6	2.85	36
12	.00	32
18	.00	30
26	2.45	46
31	.00	40
1943		
Jan 9	.00	38
16	.00	34
31	8.65	90
Feb 7	.90	84
14	.80	80
19	.00	75
27	2.15	85
Mar 6	1.55	92
13	2.60	100
20	3.80	118
31	.15	98
Apr 3	.00	88
11	1.48	92
16	.17	80
24	.00	62
30	.00	54
May 8	2.35	38
15	.10	32
22	.15	26
31	.85	10
Jun 5	1.35	
20	.70	
27	.35	
30	.00	
Jul 10	.95	
17	1.15	
25	1.05	
31	.60	
Aug 15	2.20	
30	2.40	
Sep 4	.00	
11	.20	
18	.25	
24	.23	
30	1.45	
Oct 9	.60	
23	2.40	
31	2.25	12
Nov 21	.00	
28	3.70	36
Dec 4	.15	
31	3.00	
1944		
Jan 31	4.60	84
Feb 5	1.40	79
20	3.25	94
27	2.20	110
Mar 10	1.73	106
16	5.90	132
30	2.00	130
Apr 15	3.05	122
23	2.65	132
30	2.05	130
May 21	2.00	46

Wolf Creek Pass 1E, cont.

Observation date	Amount since last obs. (inches)	Snow on grnd. (in.)
1944		
May 31	.55	36
Jun 30	2.10	
Jul 9	1.10	
31	-	
Aug 31	1.97	
Sep 29	1.70	
Oct 31	3.00	
Nov 30	5.96	
Dec 31	4.00	
1945		
Jan 31	2.96	
Feb 28	3.00	
Mar 31	10.94	
Apr 30	6.06	
May 31	2.30	
Jun 25	.75	
Jul 10	.10	
30	2.10	
Aug 12	.40	
31	1.10	
Sep 29	1.20	
Oct 15	1.95	
22	.10	
29	1.10	
Nov 12	1.45	
26	.30	
30	.20	
Dec 31	2.68	
1946		
Jan 31	1.00	
Feb 28	.47	
Mar 31	6.10	
Apr 30	2.25	
May 23	2.45	
31	.90	
Jun 30	.00	
Jul 16	2.55	
30	2.85	
Aug 31	3.80	
Sep 17	1.05	
30	.00	12
Oct 31	2.85	12
Nov 30	3.05	42
Dec 31	1.05	
1947		
Jan 31	2.60	73
Feb 28	.65	82
Mar 29	2.15	72
Apr 30	3.40	56
May 31	4.90	
Jun 30	3.00	
Jul 31	1.75	
Aug 30	7.15	
Sep 30	4.30	
Oct 8	.00	
30	5.20	
Nov 29	2.75	
Dec 30	.95	
1948		
Jan 31	4.15	
Feb 26	3.40	
Mar 23	3.00	146
31	.50	138
Apr 30	5.14	111
May 31	1.90	
Jun 30	4.35	

Wolf Creek Pass 4 W

Observation date	Amount since last obs. (inches)	Snow on grnd. (in.)
1948		
Sep 12		
1949		
Jun 1	46.70	
1950		
Jun 6	52.57	
1951		
Jul 4	42.45	
1952		
Jun 18	71.50	
1953		
Jun 25	54.75	
1954		
Jun 10	41.61	
1955		
Jun 22	58.01	

Adobe Ranch

Observation date	Amount since last obs. (inches)	Snow on grnd. (in.)
1941		
Dec 1		
7	.98	
14	.03	
21	.95	
28	.10	
31	.15	
1942		
Jan 7	.15	
14	.72	
28	.00	
Feb 7	.00	
14	.03	
21	.03	
28	.87	
Mar 31	.00	
Apr 7	.40	
14	1.10	
30	.00	
1943		
Jan 1	-	
6	.00	
14	.20	
16	.30	
28	.50	
30	.00	
1948		
Sep 20	-	
1949		
May 24	5.58	
1950		
Oct 10	-	
1951		
Sep 7	6.50	
Oct 1	3.65	
Nov 1	1.50	
Dec 1	11.10	
1952		
Jan 1	1.70	
Feb 1	1.20	
Mar 1	.10	
Apr 1	.90	
May 1	1.00	
Jun 1	.75	
Jul 1	1.00	
Aug 1	1.40	
31	1.05	
Sep 30	.50	
Nov 1	.00	
30	3.80	
Dec 31	.00	
1953		
Jan 31	.10	
Mar 1	.65	
May 13	2.10	
Dec 14	-	
1954		
Jan 1	.63	
Apr 30	2.32	
Oct 5	8.28	
1955		
Apr 19	2.85	
Jul 19	1.80	

Agua Piedra Lodge

Observation date	Amount since last obs. (inches)	Snow on grnd. (in.)
1941		
Oct 27		
31	.90	6
Nov 19	.45	
Dec 1	.00	
31	2.00	
1942		
Jan 31	.12	
Feb 28	1.08	
1943		
Jul 17	-	
24	.15	
27	.20	
28	.15	
Aug 2	.20	
3	.10	
4	.15	
8	.45	
18	1.95	
25	.35	
Sep 2	.90	
1946		
Oct 4	-	
Dec 8	5.10	
1949		
Jul 27	-	
Sep 27	4.05	

Agua Piedra Lodge, cont.

Observation date	Amount since last obs. (inches)	Snow on grnd. (in.)
1950		
Sep 13	-	
1951		
Jul 10	6.90	
Oct 16	3.74	
Dec 20	5.01	
1952		
Jan 31	3.15	
Feb 28	.90	
Mar 31	1.20	6
May 2	2.30	
Sep 24	-	
Dec 10	2.48	
1953		
Feb 2	1.30	
Mar 3	1.68	
31	.47	
Jul 9	7.98	
Sep 18	3.13	
1954		
May 27	10.53	
Sep 16	8.55	
Dec 3	1.45	
1955		
Jan 5	.70	
Feb 1	.30	
Mar 1	1.50	
Jun 9	13.25	

Aspen Grove Ranch

Observation date	Amount since last obs. (inches)	Snow on grnd. (in.)
1937		
Dec 1		
8	.41	
15	.38	
22	.10	
31	1.17	
1938		
Jan 8	1.99	
15	.24	
22	.79	
31	.28	
Feb 8	.07	
15	.41	
22	1.24	
28	.31	
Mar 8	1.07	
15	.69	
22	.00	
30	1.13	
Apr 8	.24	
15	.69	
22	.55	
30	.48	
Oct 27	-	
Nov 8	.76	
15	.07	
Dec 1	.00	
15	.28	
22	1.31	
1939		
Jan 1	.00	
9	.69	
16	.28	
23	.62	
31	.83	
Feb 9	.62	
15	.10	
22	.38	
28	.34	
Mar 8	.83	
15	.41	
22	.21	
31	.52	
Apr 8	1.13	
30	.00	
May 8	.17	
15	.28	
30	.00	
Dec 5	-	
31	.48	
1940		
Jan 8	.58	
15	1.24	
22	.31	
Feb 8	1.55	
16	.31	
22	.28	
29	.28	
Mar 8	1.10	
15	.55	
31	.28	
Apr 8	.38	
22	.34	
30	.07	
May 8	.00	
15	1.48	
22	.69	
31	.48	

Aspen Grove Ranch, cont.

Observation date	Amount since last obs. (inches)	Snow on grnd. (in.)
1940		
Dec 10	-	
15	2.60	
21	.45	
26	.55	
31	.35	
1941		
Jan 14	.55	
23	.40	
28	.55	
31	.60	
Feb 8	.00	
15	.20	
22	.75	
28	.45	
Mar 8	.95	
15	1.15	
22	.80	
28	2.35	
31	.00	
Apr 8	.05	
15	.75	
22	.60	
29	.90	
May 1	.00	
Oct 1	-	
8	.60	
22	.80	
31	1.85	
Nov 15	.00	
22	.25	
30	.00	
Dec 6	.10	
11	.30	
15	.00	
22	.35	
26	.30	
28	.85	
31	.95	
1942		
Jan 7	.12	
15	.00	
17	.03	
22	.00	
30	.15	
31	.00	
Feb 5	.05	
12	.05	
16	.15	
19	.25	
24	.65	
26	.40	
28	.40	
Mar 3	.05	
6	.25	
12	.50	
13	.10	
16	.05	
17	.10	
20	.15	
25	.30	
26	.05	
Nov 1	-	
15	.00	
21	.05	
28	.10	
Dec 1	.00	
5	.70	
7	.10	
22	.00	
26	1.35	
31	.00	
1943		
Jan 14	.00	
18	.80	
23	.65	
25	.85	
31	.30	16
Feb 5	.60	18
9	.25	18
15	-	14
22	.00	12
24	.45	14
28	.30	14
Mar 6	.80	
8	.15	
12	.45	
16	.35	
19	.65	
24	.20	
31	.00	
Apr 7	.00	
10	.30	
15	.00	
18	.15	
30	.00	
Nov 1	-	
22	.00	
24	.60	
26	.15	
Dec 1	.00	
2	.05	
9	.95	
14	.20	

Aspen Grove Ranch, cont.

Observation date	Amount since last obs. (inches)	Snow on grnd. (in.)
1943		
Dec 19	.05	
23	.20	
28	.25	
31	.05	
1944		
Jan 4	.25	
8	.20	
15	.15	
22	.00	
29	1.20	
Feb 8	.05	
15	.30	
22	.55	
29	1.45	
Mar 8	.60	
15	.30	
22	.90	
29	.20	
31	.00	14
Apr 8	.20	
15	1.50	
22	1.40	
29	.40	
30	.15	
Nov 1	-	
9	.45	
15	.30	
19	.70	
26	.50	
Dec 1	.00	
5	.75	
13	.05	
22	.00	
25	1.85	
29	.25	
1945		
Jan 1	.00	18
15	-	12
21	.80	16
27	1.15	
Feb 1	.00	28
8	.25	
15	.10	
22	.45	
Mar 1	.05	
6	.75	
14	.00	
19	1.75	
25	.30	
31	.10	
Apr 3	.35	
8	.00	
11	.40	
15	1.30	
22	.00	
27	1.95	
30	.00	
Oct 26	-	
Nov 1	.00	
9	.28	
13	.20	
Dec 1	.00	
10	.05	
13	1.00	
21	.10	
23	.75	
29	.10	
1946		
Jan 1	.00	
7	.35	
13	.30	
21	.15	
29	.10	
Feb 1	.00	
5	.50	
9	.10	
12	.15	
16	.10	
18	.30	
Mar 1	.00	
6	1.00	
8	.25	
16	.35	
22	.45	
Apr 1	.35	
1949		
Sep 22	-	
30	.90	
Oct 31	.90	
Dec 1	.50	
1950		
Apr 12	-	
May 1	.86	
Jul 3	-	
Aug 9	2.00	
Sep 2	.10	
15	.50	
Oct 3	2.55	
Nov 2	.00	
Dec 7	.90	
28	.10	

Aspen Grove Ranch, cont.

Observation date	Amount since last obs. (inches)	Snow on grnd. (in.)
1951		
Jan 29	.70	
Feb 26	2.55	
Mar 29	1.85	
May 1	1.80	
Jun 6	1.80	
Aug 1	1.70	
Sep 3	3.70	
Oct 3	.10	
Nov 1	1.40	
30	2.30	
Dec 29	4.60	
1952		
Jan 30	6.00	
Feb 29	.60	
Apr 1	2.00	
May 2	1.70	
Jun 4	2.80	
Jul 2	.00	
Aug 1	3.50	
Sep 1	1.75	
Oct 2	1.05	
31	.05	
Dec 1	2.95	
29	.80	
1953		
Jan 29	1.20	
Feb 26	.90	
Mar 31	1.40	
May 3	2.05	
Jun 12	1.65	
Sep 2	-	
30	1.25	
Oct 30	1.70	
Nov 30	1.95	
Dec 28	1.30	
1954		
Feb 1	1.30	
25	.20	
Mar 31	3.60	
Apr 30	.10	
Jun 1	2.90	
Jul 3	1.50	
28	2.60	
Sep 30	2.10	
Oct 31	.10	
Nov 30	.30	
1955		
Jan 3	1.30	
Mar 1	2.10	
30	.10	
Apr 29	1.90	
May 30	3.70	
Jun 29	.00	

Bateman Ranch

Observation date	Amount since last obs. (inches)	Snow on grnd. (in.)
1937		
Nov 1		
8	.07	
15	.00	
22	.10	
30	.00	
Dec 8	.62	
14	.69	
22	.03	
31	.21	
1938		
Jan 8	.17	
15	.00	
22	.89	
31	.24	
Feb 8	.38	
15	.31	
22	.86	
28	.00	
Mar 1	.21	
8	1.38	
15	.69	
22	.00	
31	.65	
Apr 8	.41	
15	.17	
22	.07	
30	.55	
Oct 31	-	
Nov 8	.45	
15	.07	
30	.00	
Dec 15	.21	
22	1.17	
31	.00	
1939		
Jan 8	.65	
15	.00	
22	.41	
31	.34	
Feb 8	.65	
15	.00	
22	.24	
28	.10	

Observation date	Amount since last obs. (inches)	Snow on grnd. (in.)
Bateman Ranch, cont.		
1939		
Mar 8	.52	
15	.24	
22	.00	
31	.41	
Apr 8	.69	
15	.14	
22	.00	
30	.07	
Dec 6	-	
15	.00	
31	.28	
1940		
Jan 7	.38	11
15	1.27	23
22	.28	26
30	.00	17
Feb 8	.93	28
15	.24	28
22	.14	26
28	.62	31
Mar 8	.76	33
15	.17	33
22	.00	20
31	.31	6
Apr 9	.24	2
15	.00	0
22	.14	
30	.07	
Dec 19	-	
31	1.00	
1941		
Jan 8	.10	26
15	.55	40
22	.37	42
31	1.28	-
Feb 8	.03	41
15	.20	43
22	.82	42
28	.75	47
Mar 8	.35	53
15	1.22	65
22	.25	54
31	1.02	50
Apr 8	.30	47
15	.73	47
22	.45	44
30	.75	33
May 31	-	-
Jun 1	.03	-
5	.28	-
7	.17	-
8	.77	2
9	.10	
10	.10	
11	.30	
15	.10	
21	.60	
22	.30	
23	.05	
24	.30	
30	.00	
Jul 6	.07	
8	.08	
11	.25	
15	.10	
19	.53	
20	.22	
23	.60	
31	.00	
Aug 3	.05	
5	.20	
6	.30	
7	.10	
8	.40	
11	.10	
12	.05	
15	.10	
17	.15	
19	.12	
24	.03	
28	.10	
31	.00	
Sep 17	-	
22	.98	
30	1.80	
Oct 4	1.02	
13	.86	
20	.67	
31	2.00	
Nov 13	.00	
19	.30	
30	.00	
Dec 10	.30	
13	.05	
20	.00	
31	2.10	
1942		
Jan 31	1.45	
Feb 28	1.90	
Oct 26	-	
31	.70	
Nov 8	.10	
15	.00	

Observation date	Amount since last obs. (inches)	Snow on grnd. (in.)
Bateman Ranch, cont.		
1942		
Nov 22	.10	
30	.15	
Dec 8	1.15	
15	.25	
22	.00	
31	1.40	
1943		
Jan 8	.00	13
18	.65	19
31	1.50	22
Feb 27	1.90	-
Mar 31	3.10	32
May 1	-	-
15	1.05	15
22	.05	-
30	.05	0
Nov 1	-	
22	.00	
30	.80	3
Dec 8	.25	4
31	1.75	20
1944		
Jan 31	1.50	25
Feb 29	2.55	35
Mar 31	2.00	35
Apr 30	3.90	18
May 30	2.04	
31	.00	
Nov 11	-	0
30	1.25	6
Dec 31	3.80	35
1945		
Feb 2	1.85	
Mar 3	3.85	
30	2.60	50
Apr 29	3.30	24
1946		
Oct 1	-	
31	.45	
Nov 29	2.65	20
Dec 31	1.65	15
1947		
Jan 31	1.40	-
Feb 28	1.60	-
Mar 31	1.40	32
Apr 30	.60	
Oct 15	-	
31	.02	
Nov 30	1.13	
Dec 31	1.75	13
1948		
Jan 31	.75	20
Mar 31	3.95	26
Apr 30	3.90	0
Dec 1	-	4
30	1.50	15
1949		
Jan 30	2.70	40
Feb 28	2.75	43
Mar 31	1.65	33
Apr 30	3.05	
Dec 1	-	
30	1.80	15
1950		
Jan 31	2.10	21
Feb 28	1.85	23
Mar 31	-	26
Oct 10	-	
Dec 1	1.45	
1951		
Jan 1	.55	
31	2.15	23
1952		
Feb 1	-	52
29	1.15	55
Mar 31	1.90	52
Apr 30	1.75	
Sep 25	-	
Nov 1	.00	
30	2.31	13
Dec 31	1.25	20
1953		
Jan 30	1.65	24
Feb 28	1.45	30
Mar 31	1.75	10
Apr 30	2.00	
Oct 21	-	
Nov 30	2.05	30
Dec 31	.98	8
1954		
Jan 31	2.37	27
Feb 28	.35	24
Mar 31	4.90	28
Nov 6	-	

Observation date	Amount since last obs. (inches)	Snow on grnd. (in.)
Bateman Ranch, cont.		
1954		
Nov 30	.11	
Dec 31	.31	
1955		
Jan 31	1.70	
Feb 28	2.80	
Mar 31	.50	
Apr 30	2.10	
Big Tesuque Ski Course		
1942		
Jan 23	-	
Feb 2	.25	
7	.00	
15	.30	
22	.10	
Mar 2	1.05	
8	.55	
15	.70	
22	.75	
29	.15	
Apr 5	.00	
12	1.05	
19	2.25	
26	4.00	
30	.35	
May 10	.00	
28	.00	
Oct 28	-	
1943		
Feb 7	4.15	
Mar 2	1.15	
Apr 1	1.15	
Nov 12	-	
1944		
Feb 1	4.05	
29	1.55	
Apr 1	1.95	
Nov 14	-	
1945		
Apr 1	9.50	
1946		
Oct 11	-	
1947		
Feb 28	4.40	12
Apr 1	1.50	3
Sep 28	18.10	
Nov 3	.05	
Dec 5	1.15	
1948		
Feb 2	2.00	14
Mar 1	2.90	16
Apr 2	3.00	35
May 2	1.50	
Jun 7	3.00	
Jul 3	2.50	
Aug 30	4.60	
Oct 3	1.30	
Nov 1	2.70	
4	.50	
Dec 30	.90	8
1949		
Jan 30	2.20	25
Mar 3	1.10	20
May 10	1.95	
Jun 5	1.35	
Aug 5	11.05	
Sep 28	1.00	
1950		
Jan 7	2.45	
Mar 1	1.50	
Jun 16	2.90	
Aug 11	.00	
Dec 1	-	
1951		
Jan 14	1.20	
Mar 1	2.00	
Apr 1	1.75	
Nov 18	-	
1952		
Jan 5	7.80	
Mar 23	-	
May 2	3.40	
Jun 20	1.75	
Sep 18	-	
1953		
Feb 1	6.20	
1954		
Jan 17	-	
Mar 6	1.40	
Apr 8	3.60	
Sep 13	-	

Observation date	Amount since last obs. (inches)	Snow on grnd. (in.)
Big Tesuque Ski Course, cont.		
1955		
Jun 6	14.05	
Black Lake		
1937		
Nov 1		
30	.00	
1938		
Jan 1	.79	
8	.05	
15	.00	
22	.17	
31	.00	
Feb 8	.23	
15	.00	
22	.35	
28	.00	
Mar 8	.50	
15	.18	
22	.00	
31	.66	
Apr 8	.28	
15	.09	
22	.38	
30	.12	
Oct 31	-	
Nov 8	.51	
30	.00	
Dec 15	.15	
22	.53	
30	.00	
1939		
Jan 8	.75	
22	.29	
30	.20	
Feb 8	.11	
15	.03	
22	.03	
28	.08	
Mar 8	.19	
22	.21	
30	.00	
Apr 8	1.51	
15	.00	
22	.41	
30	.00	
May 8	.17	
15	.27	
30	.00	
Dec 1	-	
22	.00	
30	.62	
1940		
Jan 8	.22	
15	.23	3
22	.22	4
30	.00	0
Feb 8	.27	
15	.27	
22	.31	
29	.00	
Mar 8	.56	
15	.12	
22	.00	
30	.00	
Apr 8	.33	
15	.00	
22	.26	
30	.00	
May 8	.84	
15	.00	
22	1.01	
30	.19	
Dec 6	-	
15	.49	
20	.00	
30	.12	
1941		
Jan 8	.00	
15	.25	5
22	.17	3
30	.30	2
Feb 8	.00	
15	.16	
22	.00	
28	.57	
Mar 8	.36	
15	.74	
22	1.15	
30	1.42	
Apr 8	.06	
15	.00	
22	.40	
30	1.97	
May 8	1.77	
15	.00	
22	1.03	
30	.27	
Jun 30	-	
Jul 1	.20	
5	.80	
9	.95	

Observation date	Amount since last obs. (inches)	Snow on grnd. (in.)
Black Lake, cont.		
1941		
Jul 10	.14	
11	.26	
12	.25	
15	.52	
17	.28	
19	.40	
21	.10	
24	.45	
31	.27	
Aug 3	.48	
5	.13	
7	.17	
8	.11	
9	.29	
13	.20	
17	.28	
21	.62	
28	.10	
Sep 18	.35	
21	.35	
22	.55	
23	.85	
29	.65	
30	.07	
Oct 3	1.48	
13	.65	
14	.70	
21	.55	
22	.30	
24	.55	
29	.55	
Nov 19	.10	
Dec 22	.35	
30	.15	
1951		
Oct 17	-	
1952		
Jun 13	8.35	
Sep 10	-	
30	2.28	
Oct 31	.20	
Nov 30	1.00	
Dec 31	.20	
1953		
Jan 31	.30	
Mar 1	.40	
31	.45	
Apr 30	1.25	
May 31	2.80	
Jun 30	1.95	
Jul 10	.58	
Sep 19	4.83	
Oct 6	-	
31	1.84	
Nov 30	1.20	
Dec 31	.50	
1954		
Jan 31	.50	
Feb 28	.20	
Mar 31	.95	
May 26	1.40	
Sep 15	4.50	
30	.60	
Oct 31	1.25	
Nov 30	.35	
Dec 31	.30	
1955		
Feb 28	1.20	
Mar 31	.15	
Apr 30	.85	
May 31	5.16	
Jun 8	.00	
30	.75	
Capillo Peak		
1942		
Oct 23		
1943		
Apr 4	9.30	
1946		
Apr 22	-	
Oct 25	14.12	
1948		
Jun 3	-	
Sep 22	2.60	
1949		
Jun 4	-	
Oct 6	12.50	
1950		
Aug 7	12.25	
Sep 25	6.20	
1951		
Sep 11	10.15	
Oct 16	.76	

Observation date	Amount since last obs. (inches)	Snow on grnd. (in.)
Capillo Peak, cont.		
1951		
Oct 30	.48	
Nov 27	1.14	
1952		
Jun 20	10.48	
Oct 21	8.47	
1953		
Jul 14	12.50	
Oct 13	3.48	
1954		
Jun 28	-	
Nov 13	10.35	
1955		
Jun 18	6.35	
Capitan Crest		
1942		
Oct 21	-	
1943		
Sep 14	15.73	
1944		
Oct 21	25.40	
1945		
Jun 5	9.40	
Oct 5	10.70	
1946		
Apr 15	8.17	
Oct 23	14.43	
1947		
Apr 23	9.80	
Oct 23	9.21	
1948		
Apr 29	7.20	
Nov 1	15.59	
1949		
Apr 27	4.41	
Oct 21	19.50	
1950		
May 24	3.79	
Sep 28	-	
1951		
Jun 11	5.75	
Oct 23	8.40	
1952		
Apr 23	7.00	
Oct 29	14.50	
1953		
May 5	5.50	
Oct 19	13.70	
1954		
May 3	3.40	
1955		
Jun 8	-	
Carrissa Lookout		
1942		
Oct 19	-	
1943		
Jan 26	5.72	
Mar 15	3.85	
Apr 12	.10	
Oct 19	-	
Nov 16	.25	
1944		
Feb 9	6.25	
Apr 8	2.45	
17	.40	
20	.02	
May 10	.40	
12	.25	
13	.35	
27	.10	
28	.15	
30	.05	
Jun 7	.15	
26	.70	
Jul 4	.07	
6	.07	
7	.56	
8	.25	
9	.10	
16	.10	
17	.12	
18	.38	
20	.25	
22	.10	

Observation date	Amount since last obs. (inches)	Snow on grnd. (in.)
Carrissa Lookout, cont.		
1944		
Jul 23	.65	
29	.00	
Aug 7	.35	
8	.05	
18	1.63	
31	3.47	
Sep 28	2.75	
Oct 14	1.49	
30	.58	
Nov 15	.42	
Dec 22	2.20	4
1945		
Feb 20	3.20	
Apr 5	2.35	
May 1	.15	
31	.00	
Jun 21	.15	
30	.00	
Jul 2	.25	
4	.30	
8	.30	
10	.55	
11	.30	
15	1.10	
30	1.25	
Aug 31	4.45	
Sep 18	2.20	
26	.15	
Oct 1	.40	
12	2.75	
29	.00	
Nov 9	.00	
29	.00	
Dec 21	.75	3
31	.35	
1946		
Feb 20	3.65	
Mar 28	1.40	
Apr 20	.25	
21	.05	
22	T	
30	.00	
May 4	.70	
6	.05	
7	.25	
Jun 4	.05	
9	.85	
14	.20	
17	.05	
21	.10	
23	.15	
Jul 2	.50	
3	.75	
5	.25	
10	.15	
12	.10	
15	.80	
29	.20	
Aug 1	.10	
4	.60	
5	.80	
13	.35	
Sep 4	2.65	
17	4.00	
27	1.00	
Oct 8	2.30	
28	.25	
30	.00	
Nov 12	.45	
26	.05	
Dec 24	.85	
1947		
Jan 14	1.45	
15	.00	5
Feb 18	.65	
Mar 28	1.95	
Apr 4	.25	
14	.25	
30	.00	
May 7	.30	
8	.10	
9	.45	
10	.65	
Jun 18	.95	
20	.20	
Jul 1	.35	
11	.40	
12	.25	
17	.25	
31	.20	
Aug 3	.20	
13	1.60	
21	1.85	
27	1.20	
29	.10	
Sep 9	.70	
18	.00	
30	.00	
Oct 14	1.05	
23	.00	
Nov 19	4.55	
25	.35	
Dec 22	1.00	4

Observation date	Amount since last obs. (inches)	Snow on grnd. (in.)
Carrissa Lookout, cont.		
1948		
Jan 15	1.05	
Mar 18	5.00	
Apr 7	.60	
10	.00	
21	.55	
22	.10	
May 21	.15	
25	.05	
26	.35	
Jun 1	.45	
2	.90	
3	.25	
7	.35	
9	.10	
12	.10	
30	.00	
Jul 3	.90	
6	.40	
7	.45	
12	.25	
19	.80	
22	1.15	
Aug 6	2.20	
17	1.85	
27	.55	
Sep 20	.80	
Oct 5	.10	
25	1.15	
Nov 3	.50	
12	.00	
29	.05	
Dec 30	3.80	
1949		
Feb 10	6.55	1
Mar 7	1.10	
24	.20	
30	.10	
Apr 1	.25	4
2	.35	6
11	.65	
May 4	.10	
11	.05	
Jun 10	.15	
11	.25	
19	1.05	
20	.30	
23	.40	
30	.30	
Jul 5	.35	
8	.10	
12	.20	
13	.80	
22	1.50	
31	3.70	
Aug 24	3.05	
Sep 19	4.80	
27	.35	
Oct 18	.25	
31	2.45	
Nov 14	.05	
30	.00	
Dec 9	.10	
1950		
Jan 31	3.90	
Mar 15	1.25	
Apr 3	.10	
12	.10	
May 31	.00	
Jun 1	.75	
2	.40	
3	.25	
11	.20	
19	.20	
30	.30	
Jul 2	.20	
6	.90	
10	.50	
15	2.20	
31	3.85	
Aug 4	.30	
17	.95	
31	.35	
Sep 15	2.30	
25	3.55	
Oct 4	.10	
24	.45	
Nov 15	.00	
30	.00	
Dec 31	.00	
1951		
Jan 11	.20	
29	.00	
Feb 19	1.30	
Apr 16	3.85	
20	.60	
30	.00	
May 1	.55	
23	.20	
Jun 4	.20	
26	.35	
Jul 11	.05	
22	1.00	
26	.60	

Observation date	Amount since last obs. (inches)	Snow on grnd. (in.)
Carrissa Lookout, cont.		
1951		
Aug 27	2.15	
Sep 14	1.00	
Oct 2	.05	
26	.60	
Nov 1	.80	
12	2.55	
Dec 6	.50	
31	2.25	
1952		
Jan 24	.20	
Feb 13	.50	
19	.55	
Apr 16	6.30	
28	.55	
29	.10	
May 5	.15	
18	.25	
19	.15	
26	.10	
27	.45	
Jun 2	.35	
3	.90	
11	.15	
14	1.60	
17	.20	
26	.35	
28	1.60	
29	.25	
30	.25	
Jul 7	.70	
13	2.65	
31	.00	
Aug 7	1.05	
14	1.60	
26	1.00	
Sep 10	.55	
18	.10	
Oct 2	1.00	
30	.00	
Nov 13	.75	
20	.15	
Dec 17	1.60	6
31	.90	6
1953		
Feb 18	.55	
25	.15	
Mar 16	2.00	
Apr 13	.05	
22	1.55	
24	1.10	
29	.70	
May 4	.20	
14	T	
15	.65	2
28	.20	
Jun 1	.20	
9	.20	
18	1.05	
28	.10	
Jul 4	.30	
12	.70	
19	1.35	
27	.15	
Aug 3	.80	
28	4.30	
Sep 25	1.75	
Oct 27	.50	
Nov 4	.75	
30	.15	
Dec 17	1.20	
1954		
Jan 20	1.15	
Feb 17	.50	
Mar 22	.20	
23	.10	
25	.70	
Apr 5	.00	
12	.05	
22	.05	
May 13	.10	
18	1.00	
18	.10	
21	.05	
24	.30	
Jun 21	.25	
25	.90	
26	.20	
Jul 6	1.60	
8	.20	
17	.15	
20	.30	
26	.05	
Aug 31	5.85	
Sep 29	3.60	
Oct 28	2.15	
Nov 9	.00	
30	.00	
Dec 31	.60	3
1955		
Feb 24	3.35	
Mar 8	.00	
17	.30	

Observation date	Amount since last obs. (inches)	Snow on grnd. (in.)
Carrissa Lookout, cont.		
1955		
Mar 31	1.25	
Apr 6	.00	
30	.00	
May 1	.10	
19	.10	
Jun 12	.15	
13	.20	
21	.40	
30	.00	
Cedar Creek Ski Course		
1942		
Feb 1		
1943		
Jan 14	29.45	
May 6	4.25	
Oct 22	11.70	
1944		
Apr 26	9.41	
May 11	.25	
Oct 17	16.95	
1945		
Apr 4	6.45	
Sep 22	-	
1946		
Apr 9	9.60	
Nov 21	18.95	
1947		
Apr 25	8.25	
1948		
Nov 5	-	
Dec 22	.25	
1949		
Oct 13	-	
1950		
Oct 25	15.80	
1951		
Nov 14	18.60	
1952		
Jul 25	20.89	
Oct 15	-	
1953		
Apr 19	8.19	
Sep 10	15.69	
1954		
Jun 16	10.18	
Nov 2	16.25	
1955		
May 24	4.60	
Chacon		
1937		
Oct 31		
Nov 22	.21	
30	.07	
Dec 15	.32	
22	.16	
31	.05	
1938		
Jan 8	.33	
22	.10	
31	.15	
Feb 8	.10	
22	.52	
28	.08	
Mar 8	.50	
15	.29	
22	.06	
31	.53	
Apr 8	.19	
15	.17	
22	.19	
30	.00	
Oct 31	-	
Nov 7	.63	
Dec 12	.08	
17	.47	
24	.47	
1939		
Jan 7	.34	
14	.39	
28	.41	
Feb 28	.47	
Mar 12	.08	
25	.52	
Apr 22	.65	
Nov 1	-	
30	.37	
Dec 31	.55	

Chacon, cont.

Observation date	Amount since last obs. (inches)	Snow on grnd. (in.)
1940		
Jan 31	.94	
Mar 15	2.03	
Dec 2	-	
12	.70	
25	.38	
1941		
Jan 15	.10	
29	1.03	
Feb 15	.48	
28	1.00	
Mar 15	1.20	
31	1.68	
Jun 1	-	
24	3.20	
Jul 15	1.15	
31	.60	
Aug 15	1.75	
31	1.50	
Sep 30	2.75	
Oct 31	5.00	
Nov 15	.00	
22	.05	
29	.05	
Dec 6	.02	
13	.08	
20	.15	
27	.50	
31	.20	
1942		
Jan 10	.20	
17	.05	
24	.02	
31	.08	
Feb 7	.18	1
14	.07	
28	.45	
Mar 1	.10	2
4	.05	1
6	.32	2
14	.52	
21	.05	
31	.13	
Apr 4	.18	
6	.10	
11	.12	
18	.22	
25	5.00	
30	.75	
May 31	.20	
Jun 6	.05	
13	.20	
20	.20	
27	1.15	
Jul 4	.20	
11	.20	
18	.35	
25	.25	
31	.60	
Nov 1	-	
30	.10	
Dec 4	.05	
26	.40	
31	.05	
1943		
Jan 18	.65	4
31	.15	
Feb 2	.20	
3	.18	
8	.37	
25	.05	
28	.25	
Mar 5	.10	
19	1.15	
31	.00	
Nov 1	-	
23	.18	2
26	.45	
Dec 1	.00	
9	.33	
10	.58	
13	.05	
22	.25	
31	.05	6
1944		
Jan 7	.25	2
26	.80	12
Feb 1	.10	
10	.18	
11	.10	
29	.10	
Mar 21	.40	
29	.23	
Apr 1	.00	
10	.43	
18	.60	
22	.13	
Oct 1	-	
19	2.00	
Nov 17	1.25	
Dec 1	.00	
4	.55	
5	.15	

Chacon, cont.

Observation date	Amount since last obs. (inches)	Snow on grnd. (in.)
1945		
Jan 1	.00	
20	.48	
25	.53	
Feb 1	.00	
23	.50	
26	.05	
28	.05	
1953		
Jul 9	-	
Sep 18	2.18	
1954		
Sep 16	-	
1955		
Jun 9	9.10	

Chama

Observation date	Amount since last obs. (inches)	Snow on grnd. (in.)
1937		
Oct 31	-	
Nov 30	.00	
Dec 22	2.10	
31	.27	
1938		
Jan 15	.76	
31	1.49	
Feb 15	1.31	
28	.65	
Mar 31	5.21	
Apr 15	1.21	
30	1.49	
Oct 31	-	
Nov 30	1.00	
Dec 15	.25	
31	1.72	
1939		
Jan 15	.55	
Feb 2	1.76	
15	1.24	
28	.87	
Mar 15	.57	
31	.95	
Apr 29	.00	
May 30	.84	
1940		
Feb 1	-	
15	2.90	
29	.90	
Mar 15	.65	
31	.30	
Apr 15	.51	
30	.33	
Nov 15	-	
30	2.03	
Dec 15	2.45	
18	.72	
31	1.56	
1941		
Jan 15	.80	
31	2.12	
Feb 15	.93	
28	.92	
Mar 31	5.08	
Apr 15	4.07	
30	1.86	
Jun 15	2.75	
30	1.20	
Jul 15	.65	
30	1.40	
Aug 15	.45	
31	1.65	
Sep 19	.00	
20	.48	
23	.70	
29	1.50	
Oct 5	1.50	
14	1.30	
31	2.55	
Nov 16	.35	
18	.10	
30	.00	
Dec 12	2.00	
27	.85	
31	2.00	
1942		
Jan 1	.40	
16	.25	
Feb 16	.00	
23	.50	
26	.70	
28	.60	
Mar 5	.00	
8	.20	
15	2.10	
20	.20	
27	.40	
31	.00	
Apr 2	.10	
6	1.08	

Chama, cont.

Observation date	Amount since last obs. (inches)	Snow on grnd. (in.)
1942		
Apr 13	.82	
19	1.10	
25	2.10	
30	.50	
May 8	.40	
31	.00	
Jun 4	1.00	
30	.00	
Jul 10	.20	
20	.00	
31	.15	
Aug 7	.70	
12	.35	
19	.10	
31	.35	
Sep 5	.40	
12	1.35	
20	.40	
30	.00	
Oct 13	1.25	
18	.60	
31	.30	
Nov 5	.00	
20	.15	
30	.05	
Dec 4	.00	
7	.70	
26	2.00	
31	.00	
1943		
Jan 18	1.05	
25	.85	
31	.70	
Feb 4	.45	
11	.15	
28	.85	
Mar 6	1.05	
13	1.10	
16	.35	
31	.15	
Apr 11	1.50	
19	.10	
31	.00	
May 4	.70	
14	.00	
28	.23	
Jun 4	1.83	
30	2.00	
Jul 7	.85	
15	.15	
29	.10	
Aug 17	4.40	
25	.00	
30	1.30	
Sep 27	.45	
30	.20	
Oct 20	.75	
28	1.05	
31	.15	
Nov 23	.10	
30	.40	
Dec 6	.60	
16	.20	
28	.50	
31	.10	
1944		
Jan 7	1.40	
22	.20	
29	1.05	
Feb 9	1.00	
13	.15	
25	.85	
27	.15	
29	.00	
Mar 18	.40	
23	2.00	
31	-	
1950		
Sep 1	-	
7	.80	
25	1.50	
30	.00	
Oct 2	.55	
16	.45	
30	.00	
Nov 6	.00	
20	1.40	
27	.00	
Dec 4	.04	
11	.15	
25	.00	
1951		
Jan 8	.00	
15	.20	
22	.00	
29	.05	
Feb 5	1.35	
26	.03	
Mar 5	.00	
12	.05	
Oct 20	-	
Nov 5	1.05	

Chama, cont.

Observation date	Amount since last obs. (inches)	Snow on grnd. (in.)
1951		
Nov 12	.50	
19	.00	
26	1.55	
Dec 3	.05	
10	1.20	
17	.65	
24	1.10	
31	1.45	
1952		
Jan 7	.85	
14	1.30	
21	.75	
Feb 4	.20	
11	.00	
18	.05	
25	.05	
Mar 3	.40	
10	.00	
17	.30	
Sep 25	-	
1953		
Mar 24	5.94	
Sep 22	-	
1954		
May 12	12.95	
Sep 21	4.70	
1955		
Jun 29	11.15	

Cloudcroft No. 2

Observation date	Amount since last obs. (inches)	Snow on grnd. (in.)
1942		
Jan 29		
31	.00	
Feb 13	.20	
Mar 5	1.97	
9	.25	
26	.28	
31	.00	
Apr 30	4.61	
May 6	.00	
31	.03	
Jun 30	.60	
Jul 3	.95	
18	1.43	
25	.94	
31	1.40	
Aug 10	1.90	
18	2.05	
26	2.10	
30	.50	
31	.20	
Sep 15	3.75	
20	.50	
30	.00	
Oct 1	.00	
26	2.60	
31	.30	
Nov 30	.00	
Dec 6	2.85	
26	2.30	
31	.00	
1943		
Jan 17	.10	
18	.10	
27	.50	
31	.00	
Feb 2	.35	
22	.00	
Mar 5	1.68	14
May 9	.67	
22	.10	
27	.10	
29	.20	
Jun 7	.32	
9	.06	
10	.48	
21	.26	
23	.06	
26	.10	
27	.07	
28	.80	
29	2.80	
Jul 2	1.15	
10	1.85	
15	.98	
19	3.95	
31	.30	
Aug 13	1.42	
Sep 22	-	
27	.89	
Oct 25	.14	
29	1.05	
Nov 26	1.04	14
Dec 4	.21	4
10	1.93	4
27	.80	12
1944		
Jan 7	.32	6
26	2.18	20

Cloudcroft No. 2, cont.

Observation date	Amount since last obs. (inches)	Snow on grnd. (in.)
1944		
Feb 7	T	
16	.94	
27	1.34	
Mar 19	.67	
Apr 30	1.53	
May 31	.59	
Jun 25	1.37	
Jul 7	.64	
19	3.48	
20	.58	
22	1.54	
Aug 5	.93	
9	.51	
14	1.19	
31	1.60	
Sep 30	2.81	
Oct 31	.77	
Nov 5	.18	
7	.40	
20	.57	
26	1.14	
Dec 31	1.04	8
1945		
Jan 31	1.65	12
Feb 28	.73	
Mar 31	1.85	
Apr 30	.16	
Jun 30	.37	
Jul 31	5.78	
Aug 18	5.50	
31	1.21	
Sep 30	.77	
Oct 13	1.04	
Nov 1	.04	
Dec 14	1.08	8
1946		
Jan 7	2.52	16
31	1.07	12
Feb 28	.37	
Mar 31	2.73	
Apr 11	.25	
30	.35	
May 31	1.44	
Jun 30	.76	
Jul 31	5.92	
Aug 31	2.40	
Sep 27	1.62	
Nov 1	1.41	
Dec 3	1.00	
1947		
Jan 1	1.50	1
31	1.00	
Mar 2	.65	2
Apr 1	.70	
30	.45	
May 31	1.00	
Jun 30	.46	
Aug 1	-	
31	3.75	
1948		
May 1	-	
31	2.48	
Jun 30	2.10	
Jul 30	3.75	
Aug 31	3.70	
Sep 30	.70	
Oct 29	2.00	
Nov 30	.04	
1949		
Jan 1	5.75	
May 1	-	
31	.15	
Jun 30	3.50	
Jul 31	6.75	
Aug 31	5.65	
Sep 30	3.40	
Oct 31	3.15	
Dec 31	2.70	
1950		
Jan 31	.90	
Mar 1	-	
31	.06	
May 1	-	
31	T	
Jun 30	3.15	
Jul 31	10.30	
Aug 31	1.00	
Sep 30	2.90	
Oct 31	2.00	
1951		
Jan 1	.00	
31	1.42	
Feb 28	1.31	
Mar 31	2.80	
Apr 30	1.55	
Nov 7	-	
1952		
Jul 10	16.05	

Observation date	Amount since last obs. (inches)	Snow on grnd. (in.)
Cloudcroft No. 2, cont.		
1952		
Oct 13	9.99	
1953		
Apr 20	6.36	
Sep 11	-	
1954		
Jun 16	6.64	
Nov 1	17.80	
1955		
Jan 10	1.85	
May 25	5.40	
31	.00	
Jun 30	.85	
Cottonwood Pass		
1951		
Oct 11		
23	.15	
Nov 2	.90	
30	-	
1952		
Jun 19	7.40	
Jul 3	-	
31	3.13	
Aug 29	-	
Sep 30	.75	
Nov 3	.10	
Dec 12	1.50	
1953		
May 1	3.80	
Jun 1	.15	
30	.20	
Nov 2	-	
1954		
Apr 2	4.25	
Jul 2	.45	
Sep 7	1.80	
Oct 21	2.70	
Cowles 1 SE		
1950		
Sep 19		
1951		
Jun 6	10.05	
Oct 15	10.85	
1952		
Jul 17	18.53	
Sep 27	8.87	
1953		
Jul 6	12.06	
Sep 16	6.63	
1954		
May 29	11.80	
Sep 17	9.51	
1955		
May 14	8.73	
Eagle Nest		
1937		
Oct 31		
Nov 30	.00	
Dec 15	.17	
22	.16	
31	.00	
1938		
Jan 8	.36	
15	.00	
22	.35	
31	.05	
Feb 8	.14	
15	.30	
22	.26	
Mar 8	.56	
15	.33	
22	.24	
31	.46	
Apr 8	.18	
15	.03	
22	.45	
30	.42	
Oct 26	-	
Nov 1	.25	
15	.50	
30	.00	
Dec 16	.09	
22	.64	
31	.00	
1939		
Jan 8	.57	
16	.15	
28	.11	

Observation date	Amount since last obs. (inches)	Snow on grnd. (in.)
Eagle Nest, cont.		
1939		
Jan 31	.20	
Feb 10	.17	
15	.00	
22	.06	
28	.08	
Mar 7	.21	
13	.18	
25	.00	
31	.04	
Apr 6	1.17	
7	.11	
18	.18	
22	.07	
29	.15	
1940		
Feb 2	-	
12	.26	
29	.22	
Mar 1	.02	
4	.65	
12	.15	
25	.00	
31	.00	
Apr 7	.24	
17	.59	
30	.00	
Dec 7	-	
12	.37	
16	.32	
31	.20	
1941		
Jan 14	.23	
23	.19	
29	.16	
31	.00	
Feb 2	.15	
10	.05	
18	.23	
25	.34	
28	.00	
Mar 6	.38	
7	.16	
9	.10	
14	.47	
22	.37	
27	.95	
31	.00	
Apr 18	.60	
23	.75	
30	.15	
May 5	1.44	
16	.13	
Jul 1	-	
4	.08	
5	.26	
8	.36	
11	.64	
13	.26	
17	.20	
18	.01	
19	.02	
20	.05	
21	.30	
23	.66	
30	.00	
Aug 1	.66	
8	.25	
9	.05	
12	.09	
13	.05	
15	.04	
16	.07	
17	.34	
19	.03	
20	.03	
31	.05	
Sep 20	.04	
23	1.15	
30	.81	
Oct 2	.34	
4	.06	
14	.50	
24	.49	
30	.70	
31	.00	
Dec 1	-	
10	.01	
22	.25	
29	.28	
30	.02	
31	.00	
1942		
Jan 17	.05	
18	.14	
22	.00	
23	.08	2
24	.01	1
31	.00	
Feb 11	.01	
13	.05	
15	.10	T
17	.01	
22	.11	

Observation date	Amount since last obs. (inches)	Snow on grnd. (in.)
Eagle Nest, cont.		
1942		
Feb 23	.28	
25	.11	
28	.01	
Mar 1	.01	
2	.36	
7	.02	
12	.08	
13	.01	
15	.17	
16	.18	
17	.02	
20	.02	
25	.22	
26	.01	
Apr 1	.00	
7	.84	10
8	.01	5
12	.88	4
13	.05	2
17	.48	
18	.40	2
19	.19	5
20	.26	3
23	.97	2
24	.59	6
25	.12	2
27	.01	1
30	.28	5
May 2	.15	
31	.00	
Jun 3	.02	
7	.41	
23	.25	
29	.06	
30	.20	
Jul 1	.75	
2	.17	
3	.12	
5	.25	
6	.20	
7	.01	
8	.01	
20	.23	
23	.10	
24	.06	
25	.01	
26	.01	
27	.19	
31	.06	
Aug 1	.16	
Nov 16	-	
Dec 3	.22	
6	.21	
25	.53	
31	.00	2
1943		
Jan 6	.04	
24	1.06	
25	.05	
30	.00	
Feb 2	.15	
9	.31	
23	.07	
24	.05	
27	.00	
28	.54	
Mar 5	.19	
10	.10	
20	.43	
21	.41	
27	.06	
Nov 7	-	
25	.51	
Dec 2	.18	
9	.56	
19	.05	
26	.03	
31	.00	
1944		
Jan 6	.32	
7	.05	
24	.00	
25	.05	
27	.65	
Feb 9	.20	
10	.16	
18	.10	
21	.03	
26	.67	
29	.00	
Mar 3	.01	
4	.01	
5	.04	
17	.01	
18	T	
21	.23	
26	.03	
28	.02	
29	.04	
Apr 2	.03	
9	1.15	
14	.48	
17	.03	
19	.13	

Observation date	Amount since last obs. (inches)	Snow on grnd. (in.)
Eagle Nest, cont.		
1944		
Apr 21	.19	
22	.26	
28	.03	
29	.07	
Nov 5	-	
7	.56	
13	.10	
24	.04	
Dec 4	.47	
23	.00	
25	.54	
1945		
Jan 21	.19	
27	1.01	
28	.01	
Feb 9	.24	
18	.00	
19	.46	
26	.02	
Mar 4	.01	
5	.01	
10	.35	
17	.06	
18	.01	
24	.28	
27	.02	
30	.59	
31	.00	
Apr 3	.55	
16	.44	
28	1.00	
Dec 1	-	
12	.21	8
25	.39	
1946		
Jan 7	.49	
21	.03	
Feb 7	.02	
8	.01	
13	.03	
19	.67	
Mar 7	.44	4
15	.56	6
16	T	5
22	.10	2
1950		
Oct 1	-	
31	.00	
Nov 9	.10	
15	.10	
29	.00	
Dec 5	.10	
31	.00	
1951		
Jan 1	.10	
11	.10	
13	.10	
30	.50	
Feb 1	.40	
28	.20	
Mar 31	1.20	
Jul 26	3.99	
Aug 31	3.40	
Sep 30	.10	
Oct 18	.00	
31	1.02	
Nov 30	1.10	
1953		
Sep 20	-	
Nov 6	2.68	
19	.40	
1954		
Mar 20	.50	
May 1	1.30	
26	.98	
Sep 15	4.45	
1955		
Jun 9	8.30	
Elk Cabin		
1944		
Nov 20	-	
Dec 20	2.75	
1945		
Jan 22	-	
Feb 20	1.10	
Mar 20	3.00	
Apr 19	2.90	
May 21	.90	
Jun 18	.90	
1946		
Jan 1	-	
31	1.95	
Feb 28	1.00	
Apr 1	3.40	
Sep 30	-	

Observation date	Amount since last obs. (inches)	Snow on grnd. (in.)
Elk Cabin, cont.		
1946		
Oct 30	.30	
Nov 28	1.90	
Dec 30	.25	
1947		
Jan 30	1.25	
Feb 27	1.00	
Apr 1	1.25	
30	.75	
Jun 2	3.25	
Jul 1	.75	
31	.40	
Aug 31	1.80	
Oct 1	.20	
Nov 1	3.00	
28	2.00	
1948		
Jan 3	.90	
Feb 1	.00	
Mar 1	3.80	
Apr 1	2.50	
29	.75	
May 31	1.55	
Jun 30	1.00	
Aug 2	.80	
Sep 1	1.75	
30	1.00	
Oct 28	1.75	
Nov 30	1.25	
Dec 29	1.25	
1949		
Feb 1	2.25	
Mar 1	.25	
Apr 1	.00	
30	2.75	
Jun 1	.75	
29	1.50	
Jul 29	4.25	
Aug 31	2.25	
Sep 30	1.00	
Nov 2	1.50	
30	.00	
Dec 30	1.00	
1950		
Feb 1	1.75	
28	.50	
Mar 31	.50	
Apr 30	1.25	
Jun 1	.00	
29	2.00	
Jul 31	3.50	
Aug 31	-	
Oct 1	1.50	
Nov 30	-	
Dec 31	.00	
1951		
Jan 31	.50	
Feb 27	1.75	
Mar 29	1.25	
May 1	2.00	
29	2.50	
Jul 1	.00	
31	2.50	
Sep 30	6.00	
Oct 31	1.00	
Nov 29	1.00	
Dec 28	2.00	
1952		
Feb 1	3.00	
28	2.00	
Mar 31	1.50	
Apr 30	2.00	
May 29	.75	
Jun 30	-	
Jul 31	1.50	
Aug 31	3.50	
Oct 1	.30	
Nov 1	.00	
30	1.25	
Dec 31	1.75	
1953		
Jan 30	1.00	
Feb 27	1.00	
Mar 31	1.50	
Apr 30	1.25	
May 31	2.25	
Jun 30	.75	
Jul 31	5.00	
Sep 2	1.25	
30	.00	
Oct 30	1.25	
Dec 2	2.75	
31	1.00	
1954		
Feb 1	.75	
Mar 1	.00	
Apr 1	4.50	
30	.00	
Jun 1	2.75	

Observation date	Amount since last obs. (inches)	Snow on grnd. (in.)
Elk Cabin, cont.		
1954		
Jun 30	4.00	
Jul 30	4.50	
Sep 1	3.00	
Oct 1	1.00	
29	.50	
30	.50	
1955		
Feb 1	2.00	
Mar 1	1.00	
Apr 1	1.00	
May 1	1.10	
Jun 1	2.90	
30	.00	
Fanny Ranch		
1939		
Nov 22	-	
1940		
Jan 31	2.16	
Feb 28	-	
Mar 1	1.18	
18	.98	
Apr 16	1.27	
May 20	1.60	
31	.26	
Jun 16	-	
30	3.72	
Jul 15	.25	
31	1.33	
Aug 15	3.02	
31	1.30	
Oct 3	4.91	
Nov 16	.78	
Dec 16	5.35	
1941		
Jan 14	3.03	
29	1.60	
Feb 10	.85	
27	1.27	
Mar 10	.88	
26	2.18	
Apr 28	6.24	
May 12	1.00	
30	.75	
Jun 19	.10	
28	.80	
Jul 15	1.15	
28	2.35	
Aug 15	2.55	
Sep 3	2.95	
30	4.95	
Oct 14	.90	
31	2.45	
Nov 15	.90	
30	1.20	
Dec 29	2.30	
1942		
Jan 30	.00	
Feb 20	1.59	
Mar 31	1.88	2
Apr 17	.17	
30	1.00	
May 18	.25	
30	.00	
Jun 15	.00	
29	.00	
Jul 18	1.45	
31	1.10	
Aug 30	3.85	
Sep 29	1.75	
Oct 31	-	
Nov 30	.00	
Dec 14	1.84	
31	1.24	
1943		
Jan 23	.49	
Feb 15	1.73	
Mar 13	2.42	
Apr 8	.00	
30	.30	
May 29	1.00	
Jun 29	1.15	
Jul 23	2.25	
Aug 9	1.45	
23	4.70	
31	.70	
Sep 8	.05	
25	1.50	
Oct 5	1.35	
20	.35	
Nov 5	.40	
27	.15	
Dec 11	.70	
1944		
Jan 4	.92	
20	.06	
Feb 11	1.05	
28	1.48	
Mar 13	.67	

Observation date	Amount since last obs. (inches)	Snow on grnd. (in.)
Fanny Ranch, cont.		
1944		
Mar 31	1.07	
Apr 19	.65	
May 9	.20	
22	.30	
Jun 5	.20	
22	.00	
Jul 5	.50	
24	2.85	
Aug 8	2.15	
22	1.80	
Sep 11	1.30	
28	2.65	
Oct 31	1.15	
Nov 29	2.96	
Dec 22	.59	
1945		
Jan 13	1.66	
29	1.84	
Feb 8	.00	
28	.47	
Mar 15	1.20	
31	1.48	
Apr 16	.45	
30	.55	
May 18	.10	
30	.00	
Jun 23	.20	
Jul 17	1.60	
31	3.55	
Aug 23	5.15	
Sep 10	.47	
Oct 16	1.22	
31	1.34	
Nov 18	.00	
Dec 20	.00	
29	1.09	
1946		
Feb 28	2.92	
Mar 29	1.59	
Apr 30	.85	
May 27	.00	
Jun 26	.20	
Jul 14	2.00	
31	2.30	
Aug 15	1.25	
31	2.75	
Sep 28	2.70	
30	.10	
Oct 15	.65	
31	1.60	
Nov 23	.85	
Dec 15	1.15	
1947		
Jan 3	2.30	
31	.60	
Feb 13	.00	
Mar 27	.77	
Apr 5	.18	
May 15	-	
22	.12	
Jun 30	.66	
Jul 18	1.15	
31	1.15	
Sep 15	5.69	
26	.67	
Oct 15	.81	
Nov 1	.00	
Dec 30	2.03	
1948		
Jan 1	.00	
Mar 12	7.32	
Apr 16	.72	
Sep 29	-	
1949		
May 23	14.92	
Oct 10	-	
1950		
Jun 9	20.20	
Oct 11	10.15	
1951		
Jul 11	12.15	
Aug 23	-	
1952		
Jun 25	22.19	
Oct 29	5.66	
1953		
May 14	9.34	
Oct 22	8.40	
1954		
Apr 24	14.32	
Oct 5	14.23	
1955		
Apr 25	4.25	
Jul 20	4.15	

Observation date	Amount since last obs. (inches)	Snow on grnd. (in.)
Gallinas Canyon		
1944		
Oct 14	-	
16	1.80	
17	.17	
31	.90	
Nov 10	1.83	
Dec 1	1.39	
1945		
Jan 31	1.54	
Feb 28	.34	
Mar 31	.88	
May 31	3.85	
Jun 30	1.80	
Jul 31	1.92	
Aug 13	1.28	
31	3.80	
Sep 30	2.60	
Oct 31	.55	
Nov 30	.05	
Dec 31	.75	
1946		
Jan 31	.95	
Feb 28	.71	
Mar 31	2.82	
Apr 30	.63	
May 31	.97	
Jun 30	.05	
Jul 31	5.66	
Aug 25	2.93	
31	1.18	
Sep 30	3.50	
Oct 31	1.97	
Nov 30	2.77	
Dec 31	.09	
1947		
Jan 31	.14	
Feb 28	.46	
Jun 30	-	
Jul 30	2.67	
Aug 30	4.42	
Sep 30	.81	
Oct 30	1.45	
Nov 30	1.28	
Dec 30	1.60	
1948		
Jan 30	1.22	
Feb 29	3.88	
Mar 31	1.99	
Apr 30	.06	
May 31	3.77	
Jun 30	3.30	
Jul 31	2.40	
Sep 30	4.60	
Oct 31	4.45	
Dec 13	.57	
1949		
Jan 13	2.55	
Feb 27	2.44	
Mar 31	1.49	
May 6	2.50	
Jun 2	2.05	
1951		
Oct 3		
16	.00	
1952		
Jan 4	5.14	
31	1.50	
Feb 29	1.05	
Mar 29	1.88	
Jun 1	3.02	
Jul 1	.10	
Aug 1	3.75	
14	.60	
31	3.70	
Sep 30	2.05	
Nov 17	.42	
Dec 12	.77	
1953		
Jan 6	.95	
Feb 3	.32	
Mar 3	1.75	
31	.38	
Apr 30	.35	
May 31	2.70	
Jul 1	1.60	
31	2.72	
Aug 31	3.43	
Oct 16	.32	
Nov 3	1.49	
30	3.82	
1954		
Jan 20	1.08	
29	.32	
Mar 19	.24	
Apr 3	1.24	
May 5	.24	
28	1.85	
Jul 23	3.30	

Observation date	Amount since last obs. (inches)	Snow on grnd. (in.)
Gallinas Canyon, cont.		
1954		
Aug 4	.51	
30	2.55	
Sep 29	2.62	
Oct 15	1.89	
Nov 2	.00	
Dec 22	1.53	
1955		
Jun 31	1.19	
Mar 4	.82	
30	.66	
Jul 2	7.15	
Harveys Upper Ranch		
1944		
Oct 17		
1945		
Jun 4	15.32	
Nov 10	15.62	
1946		
May 8	11.50	
Nov 10	17.54	
1947		
Jan 23	-	
Jul 30	12.18	
Oct 30	7.22	
1948		
Jul 16	21.04	
Nov 17	11.17	
1949		
May 21	16.40	
1951		
Nov 7	-	3
1952		
Jun 11	15.82	
Aug 6	6.06	
Nov 17	9.64	
1953		
Oct 16	28.40	
1954		
Sep 2	22.89	
Oct 15	4.45	
1955		
Jun 9	22.02	
Inman Ranch		
1940		
Jan *	.55	
Feb *	2.45	
Mar 15	.50	
Apr *	.90	
May *	1.51	
Jun 30	2.16	
Jul 31	3.70	
Aug 31	2.00	
Sep 30	4.10	
Oct 4	.00	
15	.67	
Nov 30	2.70	
Dec 15	.90	
30	1.30	
1941		
Jan 31	2.80	
Feb 28	.40	
Mar 15	1.40	
31	.80	
Apr 15	.55	
30	1.80	
May 15	.48	
31	1.27	
Jun 15	.20	
30	.60	
Jul 15	2.40	
31	1.37	
Aug 31	3.39	
Sep 15	.50	
30	2.77	
Oct 15	.91	
31	.69	
Nov 15	.23	
30	.87	
Dec 15	1.12	
31	.21	3
1942		
Jan 15	.79	2
31	.00	
Feb 15	.35	0
28	1.13	5
Mar 15	.27	
31	.00	
Apr 15	.82	
30	.28	

Observation date	Amount since last obs. (inches)	Snow on grnd. (in.)
Inman Ranch, cont.		
1942		
Nov 1	-	
30	.00	
Dec 15	1.01	6
31	1.37	4
1943		
Jan 15	.05	
31	1.05	
Feb 15	.40	
28	.05	
Mar 15	.95	
31	.00	
Apr 15	.00	
30	.30	
May 15	.20	
31	.35	
Jun 30	3.35	
Jul 15	2.87	
31	2.33	
Aug 15	.47	
31	2.80	
Sep 17	1.30	
30	1.07	
Oct 15	.00	
31	.79	
Nov 15	.00	
30	.21	
Dec 15	.40	
31	.75	
1944		
Jan 15	.04	
31	.71	
Feb 15	.24	
29	.51	
Mar 15	.20	
31	.20	
Apr 15	.30	
30	.22	
Oct 10	-	
31	1.50	
Nov 30	1.23	
Dec 15	.10	
31	.56	
1945		
Jan 31	1.23	
Feb 28	.24	
Mar 15	1.13	
31	.90	
Apr 15	.18	
30	.07	
1946		
Jan 1	-	
31	1.15	
Feb 28	.23	
Mar 15	.77	
31	.15	
Apr 30	.35	
Dec 1	-	
31	.78	
1949		
Nov 1	-	
1950		
Apr 30	3.30	
1952		
Oct 31	-	
Dec 1	1.56	
31	.45	
1953		
Jan 15	.00	
31	.00	
Feb 15	.36	
Mar 1	1.22	
15	1.67	
Apr 19	.10	
Oct 20	9.26	
1954		
Feb 1	2.32	
Mar 3	2.98	
May 1	.71	
Jun 9	.93	
Aug 4	1.97	
Irvins Ranch		
1938		
Oct 31		
Nov 7	.78	
14	.06	
30	.00	
Dec 17	.65	
25	.74	
31	.00	
1939		
Jan 8	1.37	
15	.40	
23	.90	
31	.75	

Irvins Ranch, cont.

Observation date	Amount since last obs. (inches)	Snow on grnd. (in.)
1939		
Feb 8	.24	
20	.28	
28	.46	
Mar 11	.39	
18	.00	
31	.82	
Apr 8	1.42	
16	.05	
30	.33	
Nov 14	-	
30	.48	6
Dec 23	.42	5
31	.60	14
1940		
Jan 7	.84	
14	.83	
28	.06	
31	.00	
Feb 7	1.53	37
14	.15	40
21	.00	39
29	.34	26
Mar 7	1.46	38
14	.14	30
22	.00	19
31	.35	11
Apr 7	.34	10
14	.00	
21	.22	
30	.07	
Nov 27	-	
30	.00	18
Dec 14	1.44	
21	.34	
28	.99	
31	.37	32
1941		
Jan 5	.00	32
12	.34	34
19	.32	34
26	1.31	45
31	.41	48
Feb 9	.35	42
15	.00	30
22	.21	27
28	2.01	48
Mar 9	1.99	57
16	1.23	65
23	.40	63
30	.85	74
Apr 6	.02	60
13	.00	47
20	.57	42
30	.92	32
Nov 1	-	
9	.25	3
16	.00	
23	.55	6
30	.00	4
Dec 14	.43	4
21	.32	4
25	1.65	26
31	.20	28

La Mosca Peak

Observation date	Amount since last obs. (inches)	Snow on grnd. (in.)
1943		
Jul 30		
Sep 23	4.80	
1946		
Jun 27	-	
Oct 30	18.55	
1948		
Jun 24	-	
Oct 13	6.70	
1949		
Oct 4	-	
1950		
Jul 10	7.25	
Sep 29	6.45	
1953		
Sep 1	-	
1954		
Jun 25	6.25	
Sep 25	10.05	
1955		
May 9	5.50	
Jul 11	1.40	

Lee Ranch

Observation date	Amount since last obs. (inches)	Snow on grnd. (in.)
1937		
Oct 31		
Nov 30	.00	
Dec 31	1.03	

Lee Ranch, cont.

Observation date	Amount since last obs. (inches)	Snow on grnd. (in.)
1938		
Jan 31	1.86	
Feb 28	1.13	
Mar 31	1.58	
Apr 30	.96	
Oct 31	-	
Nov 30	.03	
Dec 31	1.62	
1939		
Jan 8	.83	
31	2.99	
Feb 28	.38	
Mar 31	1.51	
Apr 30	1.79	
1940		
Jan 31	-	
Feb 29	3.16	
Mar 31	.83	
Nov 30	-	
Dec 31	2.75	
1941		
Jan 31	3.16	
Feb 28	2.34	
Mar 31	4.68	
Jun 30	-	
Jul 31	3.99	
Nov 11	-	
Dec 2	.00	
21	.25	

Lobo Peak

Observation date	Amount since last obs. (inches)	Snow on grnd. (in.)
1949		
Sep 22	-	
1950		
May 28	6.40	
1951		
Oct 1	-	
1952		
Jun 9	15.75	
Oct 12	8.20	
1953		
May 31	9.70	
Oct 5	6.20	
1954		
Jun 2	14.50	
Sep 17	11.70	
1955		
Aug 3	13.90	

Magdalena Baldy

Observation date	Amount since last obs. (inches)	Snow on grnd. (in.)
1942		
Oct 14		
Nov 11	1.20	6
1943		
May 20	3.30	
1945		
Oct 27	-	
1946		
May 7	4.60	

McCauley

Observation date	Amount since last obs. (inches)	Snow on grnd. (in.)
1954		
Oct 5	-	
1955		
Apr 19	3.20	

McKnight

Observation date	Amount since last obs. (inches)	Snow on grnd. (in.)
1954		
Aug 6	-	
Oct 8	7.70	
1955		
Apr 21	6.55	

Monjeau Lookout

Observation date	Amount since last obs. (inches)	Snow on grnd. (in.)
1942		
Oct 18		
1943		
Apr 16	6.90	
Oct 12	5.42	
Nov 11	1.90	
1944		
Apr 6	6.95	
15	.40	
22	.10	
May 10	.06	
26	.10	

Monjeau Lookout, cont.

Observation date	Amount since last obs. (inches)	Snow on grnd. (in.)
1944		
May 27	1.20	
30	.04	
Jun 7	.21	
23	.25	
24	.72	
25	.39	
Jul 2	.05	
4	.79	
5	.47	
13	.24	
16	.40	
17	.09	
18	.04	
Oct 17	-	
1945		
Apr 12	7.05	
Oct 5	-	
1946		
Apr 9	8.67	
Oct 30	-	
1947		
Apr 3	6.85	
Nov 17	-	
1948		
Apr 26	10.90	
Nov 5	-	
Dec 3	.40	
1952		
Oct 15	-	
1953		
Mar 24	7.31	
Jun 3	1.70	
Sep 10	14.55	
1954		
Jun 16	12.54	
Nov 2	14.50	
30	.80	
Dec 30	.65	
1955		
Mar 31	6.40	
May 24	.10	

Red River

Observation date	Amount since last obs. (inches)	Snow on grnd. (in.)
1937		
Nov 22		
30	.23	
Dec 8	.00	
15	.05	
22	.13	
31	.00	
1938		
Jan 31	1.14	
Feb 8	.00	
15	.83	
22	.51	
28	.06	
Mar 2	.56	
8	.04	
15	.82	
22	.15	
31	.60	
Apr 8	.12	
15	.71	
22	.61	
30	1.26	
Oct 30	-	
Nov 23	.79	
Dec 14	.34	
20	.79	
31	.02	
1939		
Jan 30	1.31	
Feb 28	.70	
Mar 26	.57	
Apr 30	1.96	
1940		
Jan 5	-	
20	.08	
29	.59	
Feb 7	.07	
20	.50	
28	.00	
Mar 15	.60	
30	.37	
Apr 24	4.36	
Dec 5	-	
1941		
Mar 8	4.92	
Nov 8	-	
15	.00	
19	1.08	8
22	.00	6
30	.00	2

Red River, cont.

Observation date	Amount since last obs. (inches)	Snow on grnd. (in.)
1941		
Dec 31	1.35	
1950		
Nov 24	-	
Dec 1	.20	
4	.25	
1951		
Jan 2	.50	
31	1.30	
Feb 28	1.10	
Mar 31	1.05	
Jun 1	3.20	
Jul 27	2.30	
31	.08	
Oct 18	3.16	
Nov 25	2.26	
Dec 31	2.03	
1952		
Jan 31	1.04	
Feb 29	.53	
Mar 31	1.45	
Apr 30	1.02	
Jun 1	2.73	
Sep 10	-	
Nov 30	1.20	
Dec 31	.60	
1953		
Jan 31	.50	
Feb 28	.74	
Apr 30	2.01	
May 31	2.04	
Jul 21	2.97	
Sep 21	-	
30	.33	
Oct 31	1.90	
Nov 30	2.40	
Dec 31	.15	
1954		
Jan 31	.97	
Feb 28	.06	
Mar 31	1.99	
May 25	3.11	
Sep 14	5.50	
30	.15	
Oct 31	.95	
Nov 30	.35	
Dec 31	.45	
1955		
Jan 31	.55	
Feb 28	1.70	
Mar 31	.20	
Apr 30	2.50	
May 31	4.40	
Jun 7	.15	
30	.45	

Sandia Ski Course

Observation date	Amount since last obs. (inches)	Snow on grnd. (in.)
1941		
Dec 17		4
21	.00	4
31	.30	6
1942		
Jan 4	1.35	16
15	-	14
22	.00	11
31	.20	6
Feb 1	.00	6
8	.20	4
15	.30	5
22	.40	6
28	1.60	11
Mar 1	.20	12
29	.75	4
Sep 20	-	
30	.00	
Oct 19	1.10	
29	.10	
Nov 5	.70	
30	.15	
Dec 8	2.55	8
31	6.30	
1943		
Jan 31	-	
Feb 28	1.87	6
Mar 31	3.45	
Apr 30	.30	
May 31	3.39	
Jun 30	1.31	
Aug 3	2.80	
31	1.90	
Sep 30	2.00	
Oct 31	1.85	
Nov 30	.75	
1944		
Feb 1	4.00	30
Mar 31	4.95	
May 1	2.15	

Sandia Ski Course, cont.

Observation date	Amount since last obs. (inches)	Snow on grnd. (in.)
1944		
Jun 1	-	
Jul 6	2.30	
Aug 18	6.20	
Sep 1	2.15	
30	2.05	
Oct 31	.70	
Nov 16	1.35	8
Dec 2	1.40	10
31	3.05	36
1945		
Feb 7	2.30	45
Mar 6	1.35	
Apr 28	5.10	
Jul 29	2.65	
Sep 30	7.50	10
Oct 31	1.55	
Dec 16	-	
31	1.90	15
1946		
Jan 29	2.15	21
Feb 28	1.05	10
Mar 31	1.65	0
May 1	1.25	
6	.95	
Jun 1	.15	
30	.50	
Jul 31	2.85	
Aug 30	7.35	
Sep 3	.70	
30	.65	
Oct 22	.20	
31	1.45	8
Nov 30	5.60	
Dec 3	-	11
1947		
Mar 5	2.20	
Apr 3	.70	
May 7	1.20	
Oct	-	
28	1.63	
Dec 3	3.70	
19	.50	
1948		
Feb 2	1.90	
18	1.75	
Mar 7	3.10	
24	2.00	
Apr 13	.43	
Jun 5	-	
Sep 25	2.30	
Oct 8	.55	
Dec 30	3.20	
1949		
Jan 6	.10	
12	.40	
25	2.45	
Feb 9	.25	
27	1.35	
May 6	4.40	
Jun 24	1.20	
Sep 14	9.70	
Oct 2	1.70	
Dec 2	-	
31	1.80	
1950		
Feb 3	2.90	
19	1.55	
May 1	.90	
Jul 11	2.35	
Sep 25	-	
Nov 16	.25	
1951		
Jan 17	1.60	
Feb 27	2.50	
Sep 18	-	
Nov 1	1.51	
1952		
May 13	17.49	
Oct 20	7.75	
1953		
Jul 14	-	
Oct 13	3.07	
1954		
Jun 28	9.77	
Oct 21	8.05	
1955		
Jan 10	1.65	
Feb 22	2.80	
Jun 15	3.90	

Santa Fe Lake

Observation date	Amount since last obs. (inches)	Snow on grnd. (in.)
1947		
Jun 11		
Oct 16	9.80	

Santa Fe Lake, cont.

Observation date	Amount since last obs. (inches)	Snow on grnd. (in.)
1948		
Jun 30	-	
Oct 1	5.25	
1949		
Jun 15	16.25	
Oct 13	-	
1950		
Sep 29	15.00	
1951		
Jun 1	14.00	
Sep 24	10.30	
1952		
Jun 5	19.40	
Oct 8	-	
1953		
Jun 5	20.65	
Sep 30	9.40	
1954		
Jun 3	16.50	
Oct 5	15.90	
1955		
Jun 16	18.50	

Taos Canyon

Observation date	Amount since last obs. (inches)	Snow on grnd. (in.)
1937		
Nov 1		
15	.00	
22	.08	
30	.25	
Dec 8	.00	
15	.22	
22	.10	
30	.20	
1938		
Jan 8	.14	
15	.00	
22	.25	
31	.15	
Feb 8	.29	
15	.27	
22	.27	
28	.26	
Mar 8	.37	
15	.64	
22	.15	
31	.57	
Apr 8	.23	
15	.28	
22	.49	
30	.39	
Oct 31	-	
Nov 8	.88	
15	.00	
22	.01	
30	.06	
Dec 8	.00	
15	.21	
22	.63	
31	.00	
1939		
Jan 8	.69	
15	.38	
22	.29	
31	.34	
Feb 8	.18	
15	.02	
22	.03	
28	.18	
Mar 8	.12	
15	.30	
22	.00	
31	.27	
Apr 8	2.10	
30	.23	
Nov 11	-	
22	.00	
30	.33	
Dec 8	.00	
15	.21	
22	.00	
31	.21	
1940		
Jan 8	.45	
15	.45	
22	.34	
31	.12	
Feb 8	.45	
15	.22	
22	.21	
29	.28	
Mar 8	.60	
22	.00	
31	.14	
Nov 1	-	
22	.34	
30	1.40	

Taos Canyon, cont.

Observation date	Amount since last obs. (inches)	Snow on grnd (in.)
1940		
Dec 8	.00	
15	.07	
22	.32	
31	.56	
1941		
Jan 8	.06	
16	.50	
26	.56	
31	.20	
Feb 7	.05	
16	.22	
23	.40	
26	.75	
Mar 6	.22	
15	1.31	
23	.47	
31	1.34	
Jun 30	-	
Jul 10	.58	
11	.80	
12	1.72	
14	.13	
19	.70	
20	.25	
21	.12	
Aug 3	.40	
5	.23	
8	.15	
9	.05	
11	.10	
12	.15	
13	.40	
18	.15	
29	.10	
Sep 14	.15	
18	.28	
20	.02	
21	.50	
22	.25	
29	.80	
Oct 4	.55	
14	.90	
19	.15	
21	.40	
22	.22	
23	.18	
25	.10	
28	.20	
29	.90	
31	.20	
Nov 18	.36	
30	.08	
Dec 15	.10	
22	.56	
25	.49	
27	.20	
31	.32	
1942		
Jan 2	.10	
17	.02	
29	.13	
30	.20	
Feb 13	.00	
15	.25	
22	.40	
25	.20	
28	.15	
Mar 6	.35	
12	.27	
14	.48	
16	.40	
25	.05	
31	.00	
Nov 30	-	
Dec 3	.95	
4	.30	
21	.05	
25	.60	
1943		
Jan 17	.50	
22	.45	
27	.01	
31	.00	
Feb 9	.49	
15	.20	
28	.25	
Mar 5	.13	
10	.98	
18	.20	
23	.23	
1944		
Mar 28	-	
Apr 26	3.65	
May 31	1.90	
Jun 17	4.80	
Aug 30	3.00	
Oct 24	-	
Nov 28	2.93	
Dec 26	1.95	
1945		
Mar 3	2.60	

Taos Canyon, cont.

Observation date	Amount since last obs. (inches)	Snow on grnd. (in.)
1945		
Apr 1	2.53	
May 19	3.30	
Jun 30	.64	
1946		
May 31	-	
Jun 30	.30	
Jul 31	1.55	
Aug 29	3.30	
Oct 3	.05	
Nov 8	3.68	
30	1.20	
1947		
Jan 3	.48	
31	.90	
Mar 1	1.60	
31	1.45	
Oct 31	-	
Nov 30	1.80	6
Dec 31	.50	
1948		
Jan 30	1.80	
Feb 29	1.95	
Mar 31	3.20	
1953		
Feb 2	-	
26	1.15	
Apr 30	3.95	
Sep 23	-	
Oct 31	2.10	
Nov 30	3.10	
1954		
Jan 31	1.50	
Feb 28	.70	
Mar 31	2.90	
May 26	2.92	
Sep 15	8.50	
Dec 17	1.60	
1955		
Jan 20	1.00	
Feb 28	3.20	
Mar 31	1.05	
Apr 30	2.50	
May 16	1.75	
26	4.50	
Jun 8	.12	

Tererro

Observation date	Amount since last obs. (inches)	Snow on grnd. (in.)
1951		
Oct 15	-	
1952		
Jul 17	15.31	
Sep 27	6.35	
1953		
Jul 6	9.54	
Sep 30	-	
1954		
May 29	10.52	
Sep 17	7.80	
1955		
May 14	7.75	

Tohatchi Peak

Observation date	Amount since last obs. (inches)	Snow on grnd. (in.)
1951		
Oct 23	-	
Nov 2	.74	
30	.84	
1952		
Jun 19	7.70	
Jul 3	-	
31	2.75	
Dec 15	-	
1953		
Apr 26	2.70	

Tres Piedras

Observation date	Amount since last obs. (inches)	Snow on grnd. (in.)
1937		
Nov 1		
22	.17	
30	.00	
Dec 15	.31	
22	.07	
31	.28	
1938		
Jan 15	1.03	
31	.10	
Feb 8	.58	
15	.14	
28	.76	
Mar 15	.76	
31	.45	

Tres Piedras, cont.

Observation date	Amount since last obs. (inches)	Snow on grnd. (in.)
1938		
Apr 15	.55	
30	.96	
Sep 27	-	
Oct 31	.31	
Nov 15	.14	
30	.00	
Dec 15	T	
31	.69	
1939		
Jan 31	.55	
Feb 15	.14	
28	.14	
Mar 15	.45	
31	.03	
Apr 30	.17	
Nov 30	-	
Dec 31	.17	
1940		
Jan 15	.52	
31	.10	
Feb 16	.58	
29	.07	
Mar 15	.03	
30	.00	
Apr 15	.07	
30	.10	
Dec 9	-	
16	1.10	
31	1.02	
1941		
Jan 31	.80	
Mar 15	-	
31	.98	
Apr 15	.42	
30	.59	
Sep 18	-	
19	.59	
20	.60	
21	.55	
29	1.80	
30	.00	
Oct 5	.20	
15	.25	
21	.45	
25	.90	
28	.10	
Nov 2	.06	
18	.16	
30	.00	
Dec 4	.03	
9	.09	
21	.04	
22	.11	
24	.28	
27	.14	
29	.02	
31	.00	
1950		
Sep 6	-	
15	.00	
22	.95	
30	.20	
Oct 6	.65	
27	.00	
Nov 4	.45	
10	.05	
17	.15	
24	.00	
Dec 1	.05	
29	.00	
1951		
Jan 5	.00	
12	.15	
19	.15	
26	.90	
Feb 2	.00	
16	.00	
23	.20	
Mar 3	.00	
10	.50	
31	.00	
Jun 30	3.00	
Jul 27	1.20	
Oct 19	4.59	
1952		
Jun 16	9.82	
1954		
May 24	-	
Sep 20	5.45	
30	.50	
Oct 31	.02	
Dec 31	1.08	
1955		
Mar 31	1.00	
Apr 30	1.55	
May 31	2.65	
Jun 29	.15	

Truchas

Observation date	Amount since last obs. (inches)	Snow on grnd. (in.)
1937		
Oct 31		
Nov 1	.13	
8	.06	
15	.00	
22	.07	
30	.09	
Dec 8	.11	
15	.58	
22	.01	
31	.00	
1938		
Jan 8	.25	
15	.00	
24	.06	
31	.05	
Feb 8	.00	
15	.43	
28	.79	
Mar 8	.87	
15	.17	
22	.00	
31	.28	
Apr 8	.00	
15	.81	
22	.00	
30	.38	
Nov 1	-	
8	1.48	
15	.00	
22	.04	
Dec 8	.00	
15	.09	
22	.64	
1939		
Jan 1	.00	
9	.58	
15	.08	
22	.45	
31	.61	
Feb 8	.15	
15	.07	
22	.00	
28	.32	
Mar 15	.41	
31	.39	
Apr 8	1.10	
30	.00	
Nov 15	-	
30	.27	
Dec 15	.00	
31	.55	
1940		
Jan 15	.00	
31	1.03	
Feb 15	.07	
29	1.25	
Mar 15	.98	
31	.16	
Apr 15	.75	
30	.11	
Nov 30	-	
Dec 9	.89	
16	.50	
23	.02	
30	.23	
1941		
Jan 6	.00	
13	.10	
20	1.35	
27	1.10	
Feb 2	.01	
9	.41	
16	.00	
23	.64	
Mar 7	.81	
14	.04	
21	.91	
28	.65	
Apr 3	.00	
10	.74	
17	1.10	
24	.30	
May 11	.35	
12	.12	
14	.06	
20	.04	
23	.45	
25	.11	
29	.02	
Jun 9	.05	
11	.05	
12	1.65	
21	.32	
24	1.43	
Jul 6	.20	
11	.11	
13	.29	
18	1.55	
19	.60	
20	.65	
21	.20	
24	.26	

Truchas, cont.

Observation date	Amount since last obs. (inches)	Snow on grnd. (in.)
1941		
Jul 25	.24	
Aug 3	.15	
4	.15	
8	.70	
9	.10	
10	.05	
11	.35	
15	.10	
23	.05	
29	.15	
Sep 15	-	
22	1.02	
29	1.30	
Oct 6	.65	
13	.80	
20	.20	
27	.53	
Nov 3	.74	
17	.00	
24	1.28	
Dec 1	.26	
8	.00	
15	.52	
22	.14	
29	.30	
1942		
Jan 8	.01	
15	.05	
22	.18	
29	.08	
30	.22	
31	.00	
Feb 4	.01	
8	.00	
9	.01	
10	.94	
11	.00	
12	.02	
16	.00	
17	.03	
22	.00	
23	.15	
24	.05	
25	.00	
26	.23	
28	.00	
Mar 6	.06	
11	.00	
12	.36	
13	.09	
14	.00	
15	.66	
16	.96	
18	.00	
19	.03	
23	.00	
24	.12	
29	.00	
30	.01	
31	.00	
Oct 30	-	
Nov 20	.44	
Dec 1	.48	
25	.67	
31	.09	
1943		
Jan 15	.85	
31	.25	
Feb 1	.00	
15	.55	
28	.09	
Mar 1	.04	
15	1.90	
31	.03	
Dec 1	-	
13	.63	
20	.08	
24	.70	
29	.09	
1944		
Jan 4	.64	
13	.14	
27	.50	
1953		
Sep 18	-	
Nov 30	2.80	
1954		
Jan 1	1.01	
31	1.19	
Feb 28	.60	
May 24	5.38	
Sep 14	-	

Truchas, cont.

Observation date	Amount since last obs. (inches)	Snow on grnd. (in.)
1955		
Mar 31	4.15	
Jun 6	3.75	

Vaqueros

Observation date	Amount since last obs. (inches)	Snow on grnd. (in.)
1948		
Nov 29		
1949		
Jun 1	9.20	
Jul 1	2.40	
Aug 1	2.10	
Sep 20	1.10	
1950		
May 1	7.40	
Oct 25	2.05	
1951		
Jun 8	8.80	
Nov 1	1.20	
1952		
Jul 23	7.70	
1953		
Oct 8	16.17	
1954		
Nov 2	18.85	
1955		
Apr 13	7.30	
Jun 28	1.80	

Vermejo Park

Observation date	Amount since last obs. (inches)	Snow on grnd. (in.)
1940		
Feb 6		
8	.07	
11	.65	
16	.03	
19	.10	
Mar 1	.28	
4	.38	
12	.17	
Apr 5	.72	
16	.41	
May 28	-	
31	.45	
Jun 8	.59	
29	.36	
Jul 13	.96	
20	.41	
27	.57	
Aug 3	1.05	
10	2.78	
20	1.60	
24	.90	
Sep 7	.28	
16	1.32	
23	.98	
30	.02	
Oct 5	.12	
31	.00	
Nov 12	.41	
20	.68	
26	1.76	
30	.00	
Dec 14	1.39	
31	.00	
1941		
Jan 13	.13	
23	.18	
31	.43	
Feb 2	.19	
12	.13	
17	.10	
25	.21	
26	.05	
Mar 5	.11	
8	.09	
15	.13	
21	.84	
24	3.18	
29	.18	
Jun 23	10.22	
Jul 21	2.13	
26	.47	
28	.96	
31	.31	
Aug 1	.70	
2	.25	
3	.35	
9	.28	
13	.37	

Vermejo Park, cont.

Observation date	Amount since last obs. (inches)	Snow on grnd. (in.)
1941		
Aug 18	.78	
30	.67	
Sep 22	1.53	
23	.87	
29	.53	
Oct 4	.55	
14	.64	
22	.87	
29	.84	
Nov 22	.05	
Dec 11	.09	
25	.45	
27	.13	
1942		
Jan 31	.08	
Feb 13	.17	
14	.05	
16	.08	
26	.20	
Mar 4	.10	
16	.43	
31	.34	
Apr 7	1.08	
13	.60	
18	.80	
20	.85	
25	1.95	
30	.15	
May 23	.85	

Whiskey Creek

Observation date	Amount since last obs. (inches)	Snow on grnd. (in.)
1951		
Oct 7		
Nov 2	1.07	
15	.60	
30	.49	
Dec 31	2.56	9
1952		
May 16	5.64	
Jun 5	.98	
19	.10	
Jul 2	.00	
31	2.00	
Aug 12	.30	
29	1.00	
Sep 30	.85	
Nov 3	.15	
Dec 12	1.85	
31	.40	
1953		
Mar 4	2.55	
Apr 17	1.30	
May 1	.60	
Jun 1	.30	
30	.35	
Jul 28	1.90	
Sep 4	1.65	
Nov 2	1.20	
20	.60	5
1954		
Apr 2	4.30	
May 5	.55	
Jul 2	1.25	
23	2.65	
Sep 7	3.05	
Oct 21	2.45	
1955		
Mar 14	5.40	
Jul 28	4.60	

Willow Creek RS

Observation date	Amount since last obs. (inches)	Snow on grnd. (in.)
1946		
Nov 7	-	
1947		
Apr 22	3.10	
1948		
Sep 29	-	
1949		
May 13	16.85	
Oct 11	-	
1950		
Jun 9	11.42	
Oct 11	-	
1951		
Jul 23	9.45	

Willow Creek RS, cont.

Observation date	Amount since last obs. (inches)	Snow on grnd. (in.)
1952		
Jun 25	-	
Oct 29	9.68	
1953		
May 14	9.68	
Oct 22	7.38	
1954		
Apr 24	16.18	
Oct 5	13.51	
1955		
Apr 25	5.05	

Winsors Ranch

Observation date	Amount since last obs. (inches)	Snow on grnd. (in.)
1937		
Oct 31		
Nov 30	.00	
Dec 15	.24	
31	.08	
1938		
Jan 8	.30	
15	.00	
22	.20	
29	.14	
Feb 15	.00	
22	1.36	
28	.05	
Mar 15	.00	
22	1.49	
30	.33	
Apr 8	.16	
15	.00	
22	1.11	
30	.00	
Oct 31	-	
Nov 8	.62	
30	.00	
Dec 8	.00	
15	.42	
22	1.08	
29	.00	
1939		
Jan 1	.00	
8	.96	
15	.00	
23	.97	
31	.84	
Feb 7	.04	
14	.14	
21	.00	
28	.48	
Mar 8	.27	
15	.54	
29	.00	
Apr 8	1.07	
22	.00	
29	.23	
Nov 15	-	
22	.00	
30	.47	
Dec 31	1.66	
1940		
Feb 1	.67	
7	1.19	
14	.00	
21	.47	
28	.21	
Mar 31	2.58	
Apr 14	.00	
21	.41	
28	.00	
Dec 21	-	
1941		
Jan 21	2.10	
Feb 12	.47	
28	1.13	
Mar 9	1.60	
31	2.70	
Sep 31	-	
Oct 2	.15	
3	.15	
13	.50	
14	.35	
22	.05	
23	.40	
28	.45	
29	.45	
30	.40	
31	.30	
Dec 6	1.50	

Winsors Ranch, cont.

Observation date	Amount since last obs. (inches)	Snow on grnd. (in.)
1944		
Nov 7	-	
1945		
May 1	9.75	
Jun 15	1.15	
Nov 1	-	
1946		
May 9	5.95	

Wirt

Observation date	Amount since last obs. (inches)	Snow on grnd. (in.)
1948		
Nov 8		
1949		
Jun 1	22.80	
Sep 20	-	
Oct 28	3.75	
1950		
Oct 19	14.90	
1951		
May 14	-	
Oct 30	7.50	
1952		
Jul 23	8.79	
1953		
Oct 8	16.27	
1954		
Nov 2	24.05	
1955		
Apr 13	7.40	

Wolf Canyon

Observation date	Amount since last obs. (inches)	Snow on grnd. (in.)
1941		
Sep 1		
15	.75	
30	3.75	
Oct 31	3.85	
Nov 30	1.05	
Dec 29	2.10	
31	.65	
1950		
Nov 14	-	
Dec 31	.60	
1951		
Jan 31	2.03	
Mar 3	1.49	
31	.88	
Apr 30	2.58	
Oct 18	-	
Nov 30	2.62	
Dec 9	1.70	
22	.55	
1952		
Jul 28	10.80	
Nov 14	20.89	
Dec 1	.00	5
31	.28	
1953		
Jan 31	.67	
Feb 28	.64	
Mar 31	1.11	
May 1	.95	
31	1.05	
Oct 21	8.71	
Nov 1	.34	
Dec 1	2.34	
1954		
Jan 1	.97	
Feb 1	.82	
Mar 1	.30	
Apr 1	2.48	
May 2	.83	
Jun 14	.83	
Sep 22	10.49	
Oct 31	1.25	
Nov 30	.50	
Dec 31	.60	
1955		
Jan 31	1.17	
Feb 28	1.33	
Mar 31	.20	
Apr 30	1.35	
Jun 30	1.70	

Table 2

Prorated Monthly Precipitation

AZTEC PEAK

Year	Jan.	Feb.	Mar.	Apr.	May	June	July	Aug.	Sept.	Oct.	Nov.	Dec.	Annual
1951											2.43a	4.46	-
1952	2.97	.85	6.98	4.13	.13	.71	2.11	4.29	.75b	.00	-	-	-
1953	-	-	-	1.58a	.29	.03	4.67	2.50	.00	.00	1.55	.49	-
1954	3.85	1.54	11.63	.40	.44	.28	3.45	6.11	4.42	.46	.05	1.31	33.94
1955	5.70	1.07	.04	.49	.05	1.56							-

BEAVERHEAD LODGE

Year	Jan.	Feb.	Mar.	Apr.	May	June	July	Aug.	Sept.	Oct.	Nov.	Dec.	Annual
1939	2.79	1.96	1.93	2.13	.00	.06	3.09	4.09	1.75	1.72	1.86	1.81	23.19
1940	1.47	2.70	.71	1.09	1.63	1.65	1.98	5.78	4.35	1.14	2.42	4.37	29.29
1941	2.62	2.14	3.59	3.31	2.13	.96	5.01	7.78	6.67	3.60	2.31	2.66	42.78
1942	.86	1.95	1.76	.83	.06	.00	3.89	4.34	2.41	1.35	.00	2.45	19.90
1943	2.61	.51	1.86	.33	.75	1.08	4.13	5.39	3.79	1.47	.10	2.13	24.15
1944	.86	2.18	1.29	.71	1.07	.09	4.43	6.78	4.57	1.99	2.84	1.52	28.33
1945	2.77	.47	3.49	.25	.13	.20	3.16	4.62	1.27	1.90	.01	1.66	19.93
1946	1.87	.24	1.27	.50	.15	.38	3.68	10.23	2.62	1.40	1.73	1.33	25.40
1947	.91	.39	.35	.24	1.63	.39	3.86	7.01	1.23	2.60	1.89	1.62	22.12
1948	1.13	3.72	2.16	.09	.04	1.51	5.84	4.51	2.04	2.25	.07	3.96	27.44
1949	13.01	.91	1.54	.43	1.24	1.98	4.00	2.67	3.18	2.18	.15	1.91	23.20
1950	1.31	1.52	1.15	.06	.19	.40	5.31	1.08	1.80	.42	.16	.02	13.42
1951	1.92	.97	1.29	2.15	.46	.00	2.30	5.03	.77	3.18	.97	3.52	22.56
1952	6.56	.77	2.28	2.13	.77	1.77	3.92	3.88	2.41	.00	1.77	1.87	28.13
1953	.21	1.20	3.62	.76	.57	.62	4.02	2.04	.00	.31	.75	.63	14.73
1954	1.76	.37	6.01	.19	.92	1.03	3.93	4.89	1.59	1.36	.05	.30	22.40
1955	3.22	.83	.19	.56	1.42	1.14							-

FORT VALLEY

Year	Jan.	Feb.	Mar.	Apr.	May	June	July	Aug.	Sept.	Oct.	Nov.	Dec.	Annual
1938												3.08	-
1939	1.67	1.37	1.18	1.12	.12	.04	.86	4.07	3.55	.56	1.36	.22	16.12
1940	2.42	3.07	.46	2.64	.28	1.29	.13	3.37	5.08	3.69	1.42	3.95	27.80
1941	1.64	2.52	2.74	3.89	.63	.89	2.06	1.76	3.11	4.92	1.08	3.70	28.94
1942	.36	1.73	1.03	1.76	.02	.00	1.30	1.25	.79	.98	.28	2.05	11.55
1943	3.56	1.72	2.59	1.22	.25	.38	1.48	5.32	1.52	1.95	.34	2.06	22.39
1944	1.85	3.32	1.69	2.46	1.33	.00	.69	1.64	1.13	.80	2.27	1.85	19.03
1945	1.96	.78	4.31	.82	.03	.05	2.69	2.68	.32	1.05	.16	3.14	17.99
1946	1.11	.88	1.63	4.74	.40	.00	2.63	5.23	.80	1.45	2.61	1.60	23.08
1947	.81	.44	.31	.24	1.92	.05	.22	4.30	.72	1.34	.81	2.25	13.41
1948	.54	2.14	2.33	.52	.10	.40	2.32	3.77	1.16	2.04	.04	2.69	18.05
1949	7.03	1.69	.61	.57	1.28	1.50	4.39	2.42	2.98	3.75	.98	1.67	28.87
1950	2.51	1.94	1.41	.23	.38	.18	5.08	1.14	1.06	.00	.31	.13	14.37
1951	1.55	1.46	.67	2.55	.59	.00	3.51	6.04	.66	1.78	1.46	6.23	26.50
1952	3.10	.89	4.08	2.43	.09	.31	4.02	4.33	2.52	.00	2.90	1.91	26.58
1953	1.11	.11	1.13	1.60	.38	.00	6.13	3.22	.00	.51	1.16	.55	15.90
1954	2.05	1.68	5.04	.13	1.20	.96	3.57	2.00	2.17	.78	.30	.90	20.78
1955	3.25	3.37	.35	.96	.52	3.72							-

FOUR PEAKS

Year	Jan.	Feb.	Mar.	Apr.	May	June	July	Aug.	Sept.	Oct.	Nov.	Dec.	Annual
1952							2.85	1.50	2.17	.00	8.50	3.20	-
1953	1.07	1.05	4.80	.15	.05	.10	3.30	1.30	.00	.00	.80	.50	13.12
1954	5.00	2.00	9.75	.00	.90	.30	4.85	4.95	3.35	.05	.00	.25	31.40
1955	5.60	.28	.04	.26	.05	2.35							-

FRAZIER WELL 4 NE

Year	Jan.	Feb.	Mar.	Apr.	May	June	July	Aug.	Sept.	Oct.	Nov.	Dec.	Annual
1950											.00	.13	-
1951	1.30	.57	.60	2.45	1.29	.00	3.88	3.78	.75	2.22	.86	3.27	20.97
1952	2.63	.57	3.20a	-	-	-	-	-	1.70	.00	1.60	1.45	-
1953	1.25	.73	1.00	1.75	.11	.14	4.78	2.64	.20	.34	.50	.65	14.09
1954	2.00	1.09	3.31	.20	.35	1.11	1.25	1.28	3.77	.45	.29	1.43	16.53
1955	2.52	1.84	.28	.26	.10	1.64							-

GREER LAKES

Year	Jan.	Feb.	Mar.	Apr.	May	June	July	Aug.	Sept.	Oct.	Nov.	Dec.	Annual
1941											1.33	1.35	-
1942	1.05	.67	1.08	.75	.11	.00	1.52	2.90	1.42	2.05	.07	2.10	13.72
1943	1.45	.90	1.15	.30	1.25	.50	1.62	10.56	.90	1.50	.09	1.01	21.23
1944	.47	.90	.87	.78	.45	.00	2.55	3.45	3.05	1.05	1.10	.70	15.37
1945	.43	.42	1.58	.07	.00	.25	3.85	3.72	.70	1.80	.00	1.73	14.55
1946	1.65	.10	1.05	.55	.00	.13	4.27	6.20	4.61	.99	1.55	.75	21.85
1947	.00	.10	.20	.15	1.25	.45	3.15	4.40	3.95	2.70	.86	.99	18.20
1948	.30	2.70	2.10	.20	.00	.69	4.05	3.06	1.35	1.78	.81	1.79	18.83
1949	2.18	1.00	1.10	.39	.30	1.05	3.35	3.50	2.30	2.00b	.11	1.06	18.34
1950	.58	.50	.86	.14	.10	.60	6.40	1.32	1.37	.52	.08	.00	12.47
1951	1.39	.68	1.07	1.50	.00	.00	4.24	4.74	.63	1.65	.48	1.85	18.23
1952	3.44	.43	1.00	1.52	.14	.84	2.69	2.89	.70	.00	2.52	1.00	17.17
1953	.33	.78	2.20	.60	.28	.82	4.05	1.59	.06	.44	.88	.68	12.71
1954	1.32	.33	3.76	.00	1.30	.22	3.12	1.34	1.98	.82	.32	.45	14.96
1955	1.65	.73	.12	.01	.87	1.45							-

HEBER RS

Year	Jan.	Feb.	Mar.	Apr.	May	June	July	Aug.	Sept.	Oct.	Nov.	Dec.	Annual
1940										2.85	1.47	3.73	-
1941	2.50	1.65	3.11	2.93	1.61	1.45	2.30	2.05	3.30	1.90	1.71	2.49	27.00
1942	1.15	1.10	1.13	1.57	.00	.00	1.54	2.21	1.44	3.33	.30	2.25	16.02
1943	2.43	.84	1.50	.48	.15	.15	1.65	2.75	1.95	.97	.10	2.27	15.24
1944	1.20	3.60	1.85	1.95	.93	.05	2.20	2.37	3.17	.47	2.47	.77	21.03
1945	2.20	.82	3.13	.55	.00	.00	1.90	1.85	.00	.83	.00	2.31	13.59
1946	1.39	.40	1.01	.72	.12	.00	3.05	4.50	4.63	1.05	1.70	1.70	20.27
1947	.53	.27	.35	.10	1.44	.06	4.08	6.27	.76	3.44	1.85	2.25	21.40
1948	.55b	1.60b	1.40	.18	.02	.71	1.01	2.10	.88	1.15	.00	3.77	13.37
1949	5.08	1.40	.80	.28	.27	1.75	2.17	1.20	1.54	1.48	.21	1.77	17.95
1950	1.28	1.05	.80	.53	.29	.18							-

INDIAN GARDENS

Year	Jan.	Feb.	Mar.	Apr.	May	June	July	Aug.	Sept.	Oct.	Nov.	Dec.	Annual
1938											.00	4.87	-
1939	2.52	2.69	1.57	.85	.07	.00	2.09	3.69	4.02	.74	2.33	.48	21.05
1940	3.68	2.57	1.19	3.87	.00	1.57	.39	3.89	4.36	4.22	2.85	8.58	37.17
1941	3.63	5.30	6.59	6.06	2.60	.12	5.24	2.03	2.15b	2.65b	1.61	5.29	43.27
1942	1.63	2.69	1.18	2.31	.00	.00	1.75	2.90	4.08	4.26	1.07	3.91	25.78
1943	4.84	1.50	3.09	.39	.02	1.19	1.31	5.44	2.97	1.37	.00	3.25	25.37
1944	1.52	5.72	2.47	1.61	2.45	-	-	-	-	-	-	3.02a	-
1945	4.01	1.49	10.22	.62	.02	.04	3.22	3.37	.05	.72	.00	3.82	27.58
1946	2.62	.67	1.50	1.23	.02	.00	3.46	6.38	4.98	1.83	3.84	2.81	29.34
1947	1.38	1.16	.26	.11	2.11	.11	1.70	7.19	.72	2.27	2.56	6.18	25.75
1948	.71	6.29	4.52	.71	.00	.62	3.04	11.42	3.72	5.32	.00	5.44	41.79
1949	7.61	2.04	1.30	.74	.40b	2.67b	3.97	2.82	4.95	4.06	1.41	7.19	39.16
1950	5.82	5.21	2.43	.03	.42	.75	4.06	.87	1.19	.00	.78	.00	21.56
1951	3.51	1.62	.94	2.62	1.23	.00	1.82	9.11	.90	2.17	2.90	5.70	32.52
1952	4.30	1.03	6.62	3.93	.36	.11	3.04	3.15	2.39	.00	6.01	2.38	33.32
1953	1.11	.68	2.88	1.05	.20	.03	5.87	3.26	.01	.33	.89	.91	17.22
1954	3.11	1.16	5.97	.05	.60	.80	4.25	4.20	2.42	.54	.86	.87	24.83
1955	3.56	2.00	.10	.95	.25	3.80							-

INNER BASIN

Year	Jan.	Feb.	Mar.	Apr.	May	June	July	Aug.	Sept.	Oct.	Nov.	Dec.	Annual
1942											.39	2.98	-
1943	5.80	2.44	2.27a	-	-	-	-	-	-	2.38a	.32	2.96	-
1944	2.78	3.75	2.58	2.48	1.47	.06	3.61	4.35	4.60	2.01	3.08	2.34	33.11
1945	3.05	.88	5.94	1.26	.08	.12	5.78	6.70	.59	3.01	.26	4.19	31.86
1946	1.60	1.88	1.17	4.73	.50	.00	4.01	6.04	1.04	2.65	3.71	2.25	29.58
1947	.74	.39	.31	.19	1.95	.01	1.09	6.33	1.03	2.39	1.39	2.78	18.60
1948	1.52	3.98	3.04	.59	.29	.73	1.94	3.97	1.45	3.76	.07	3.44	24.78
1949	8.29	3.37	1.02	.53	1.59	2.53	4.04	2.23	3.48	4.82	.96	1.93	34.79
1950	1.58	1.70	1.91	.29	.43	.39	4.50	2.38	1.49	.00	.46	.07	15.20
1951	2.28	1.91	1.04	2.84	1.04	.00	2.86	7.95	.84	2.30	1.88	9.64	34.58
1952	5.13	1.28	5.42	3.02	.15	.27	5.19	5.33	3.90	.03	5.27	3.26	38.25
1953	1.56	.38	1.83	2.54	.31	.04	7.25	5.00	.83	1.20	3.49	1.10	25.53
1954	5.10	3.70	9.80	.58	2.00	1.13	5.41	2.43	3.22	1.19	.47	1.19	36.22
1955	4.80	4.18	.49	1.18	1.12	4.56							-

LAKESIDE RS

Year	Jan.	Feb.	Mar.	Apr.	May	June	July	Aug.	Sept.	Oct.	Nov.	Dec.	Annual
1946							4.73	6.79	4.90	1.03	2.45	1.27	-
1947	.90	1.05	.10	.12	1.66	.47	2.00	5.58	2.42	4.35	2.10	2.42	23.17
1948	.34	3.14	1.74	.27	T	.50	4.40	1.60	.84	2.66	.08	3.37	18.94
1949	4.45	2.05	2.19	.63	.04	.82	3.25	2.82	1.90	2.44	.36	2.94	23.89
1950	.95												-

LONG VALLEY RS

Year	Jan.	Feb.	Mar.	Apr.	May	June	July	Aug.	Sept.	Oct.	Nov.	Dec.	Annual
1938												3.58	-
1939	2.32	1.75	1.87	.93	.11	.21	.62	5.22	5.21	1.06	1.79	.90	21.99
1940	2.30	2.68	1.00	3.02	.35	1.10	2.05	4.65	5.22	4.91	2.61	4.88	34.77
1941	3.20	3.65	5.25	6.97	1.18	.48	3.11	4.63	4.68	3.20	2.72	3.50	42.57
1942	1.00	2.85	.75	3.30	.00	.00	1.92	3.98	3.76	2.01	.46	3.13	23.16
1943	2.95	1.83	2.78	.47	.30	.02	1.33	3.67	2.52	1.85	.02	3.85	21.59
1944	1.90	5.15	2.60	2.58	1.57	.40	1.50	2.31	3.52	.30	2.33	2.00	26.16
1945	2.60	1.90	5.30	.16	.20	.12	1.38	4.95	1.25	1.27	.00	3.50	22.63
1946	2.12	1.20	1.17	1.80	.21	.00	4.41	6.38	3.62	3.55	3.02	2.60	30.08
1947	1.87	.65	.04	.00	1.79	.31	2.15	6.09	.77	4.55	4.60	2.85	25.67
1948	.70	2.60	2.03	.69	.06	.17	2.93	8.47	1.00	2.41	.00	5.25	26.31
1949	8.25	1.50	.90	.44	1.37	2.63	4.12	2.20	3.08	4.47	.63	3.40	32.99
1950	1.00	1.75	1.50	.00	.40	.50	5.00	1.32	1.66	.00	1.05	.05	14.23
1951	3.55	1.95	1.53	3.03	.94	.00	2.04	7.29	.52	1.23	3.09	5.00	30.17
1952	4.75	.55	5.35	3.35	.46	.00	4.80	4.85	2.20	.00	4.15	1.75	32.21
1953	.72	.90	1.95	.93	.38	.07	5.45	3.46	.11	.32	1.52	1.45	17.26
1954	3.20	1.25	7.45	.45	1.10	1.25	5.60	2.60	2.50	.50	-	-	-
1955	-	-	-	5.30	1.85	3.85							-

MINGUS MOUNTAIN LOOKOUT

Year	Jan.	Feb.	Mar.	Apr.	May	June	July	Aug.	Sept.	Oct.	Nov.	Dec.	Annual
1942	.80	2.30	.75	2.10	-	-	-	-	-	.92	.35	1.85	-
1943	3.60	1.70	2.70	1.50	.00	.20	.77	8.95	2.35	1.11	.00	3.76	26.64
1944	3.31	6.35	2.05	2.50	2.26	.00	1.50b	1.40	1.68	.45	2.55	2.20	26.25
1945	3.80	1.55	5.65	.50	.00	.00	2.80	3.00	.20	1.70	.00	3.40	22.60
1946	2.05	.85	.30	3.55	.00	.00	5.20	3.40	2.20	1.40	1.45	2.30	22.70
1947	.30	.10	.10	.00	1.00	.00	2.40	5.50	1.00	.90	1.60	4.00	16.90
1948	.40	3.20	1.80	.00	.00	.20	2.00	2.80	1.10	2.50	.30	1.40	15.70
1949	13.90	.40	.85	.45	1.40	.90	.90	2.00	1.70	2.30	.40	1.20	26.40
1950	1.20	4.80	1.50	.00	.00	.00	4.70	.90	1.10	.00	.25	.00	14.45
1951	3.40	.65	1.25	3.85	1.40	.00	3.45	8.40	.20	2.25	2.15	2.70	29.70
1952	3.60	1.60	4.80	3.10	.10	.30	3.25	3.60	2.95	.00	3.20	3.30	29.80
1953	.40	.40	1.70	1.70	.55	.00	6.15	4.10	.00	.00	.70	.20	15.90
1954	3.35	1.65	5.85	.00	.20	.95	5.70	4.95	1.45	.80	.10	.90	25.90
1955	4.00	1.10	.25	.85	.20	3.20							-

MORMON LAKE RS

Year	Jan.	Feb.	Mar.	Apr.	May	June	July	Aug.	Sept.	Oct.	Nov.	Dec.	Annual
1945											.00	5.08	-
1946	1.40	1.05	1.10	3.67	-	-	-	-	-	-	-	-	-
1947	-	-	-	-	-	-	-	-	-	1.90	1.92	3.59	-
1948	.91	5.12	3.88	.60	.37c	.31c	1.53c	4.55c	1.09c	1.90	.00	6.08	26.34
1949	10.61	2.20	1.13	.40	.63	3.65c	2.71c	.54c	3.28c	3.87	1.30	3.60	33.92
1950	2.05	2.35	1.45	.08	.22	.00	4.67c	1.41c	.35c	.00c	1.22	.11	13.91
1951	2.33	2.39	.87	2.68c	.80c	Tc	3.28c	5.34c	.74c	1.64	1.36	6.26	27.69
1952	4.76	.78	3.52	1.48	.15c	.27c	2.62c	1.50c	3.99c	.00c	3.95	2.43	25.45
1953	1.11	.41	.88	2.45c	.16c	Tc	2.54c	4.41c	.25c	.58c	-	-	-
1954	-	-	-	-	-	-	-	1.12c	2.78c	-	.14	.83	-
1955	6.26	1.90	.19	.69	.42	3.42							-

MOUNT BALDY

Year	Jan.	Feb.	Mar.	Apr.	May	June	July	Aug.	Sept.	Oct.	Nov.	Dec.	Annual
1942											.10	4.70	-
1943	3.50	1.63	4.37	.65	.85	.70	3.62	7.48	4.01	3.36	.06	3.15	33.38
1944	1.15	4.22	2.80	2.27	.87	.00	4.60	6.60	7.70	1.05	4.40	3.22	38.88
1945	2.17	1.42	5.65	.82	.07	.45	5.57	6.62	1.07	.90	.05	5.45	30.24
1946	3.95	1.40	2.28	2.34	.00	.00	5.03	10.53	8.74	2.40	4.68	2.80	44.15
1947	.97	2.12	.18	.20	5.40	.85	3.75	10.20	4.43	5.48	4.40	3.75	41.73
1948	.85	8.45	5.80	.35	.00	1.13	5.78	3.60	2.22	4.22	.03	5.95	38.38
1949	6.27	1.85	2.35	.95	.55	1.80	8.80	4.00	2.80	2.54	.86	4.36	37.13
1950	2.59	1.61	3.07	.52	.36	.83	4.99	3.63	2.80	.52	.57	.00	21.49
1951	3.85	1.70	2.10	3.95	.90	.00	4.15	9.35	1.84	3.10	2.05	5.32	38.31
1952	6.40	.93	5.10	3.90	.02	1.30	4.40	6.96	3.20	.00	4.98	1.98	39.17
1953	1.37	1.53	5.30	2.50	.78	1.18	8.15	6.98	.00				-

MOUNT GRAHAM CUNNINGHAM RIDGE

Year	Jan.	Feb.	Mar.	Apr.	May	June	July	Aug.	Sept.	Oct.	Nov.	Dec.	Annual
1950								1.89	.63	.18	.18	.46	-
1951	2.14	1.72	4.16	5.24	.09	.00	2.18	8.45	.81	3.69	3.34	5.35	37.17
1952	4.51	1.07	6.16	2.69	.21	2.34	3.23	3.35	.60	.00	7.90	2.08	34.14
1953	1.72	3.30	6.94	2.31	2.57	.00	7.34	1.32	.00	.33	.73	.67	27.23
1954	2.61	1.62	8.80	.00	1.83	4.40	4.62	5.63	1.85	.90	.00	.64	32.90
1955	6.75	.95	.31	.12	.40	1.68							-

MOUNT ORD LOOKOUT

Year	Jan.	Feb.	Mar.	Apr.	May	June	July	Aug.	Sept.	Oct.	Nov.	Dec.	Annual
1943										1.00b	.00	3.77	-
1944	2.10	9.15	4.10	2.26	2.30	.05	2.60	1.05	1.95	.95	3.40	2.30	32.21
1945	3.48	1.15	6.05	.11	.00	.00	1.10	2.70	.00	2.10	.00	5.00	21.69
1946	1.90	1.05	1.10	.10	.05	.00	.70	3.45	6.10	2.25	3.00	2.66	22.36
1947	.85	.78	.01	.00	1.70	.00	1.80	4.85	2.00	1.50	1.60	2.41	17.50
1948	.13	1.50	.75	.00	.00	.02	1.30	-	-	-	-	-	-
1949	-	-	-	-	-	-	-	-	-	-	-	-	-
1950	-	-	-	-	.25	.55	6.40	.55	.45	.00	.69	.00	-
1951	4.31	1.30	.68	6.32	.80	.00	1.08	13.45	1.25	-	-	-	-
1952	-	-	-	-	-	-	1.85a	3.90	2.26	.00	6.32	2.40	-
1953	.52	.47	3.58	.58	.15	.00	3.03	2.00	.00	.00	.89	.62	11.84
1954	4.81	1.33	9.00	.00	.40	.20	4.40	3.40	1.25	.27	.13	.77	25.96
1955	5.50	.50	.03	.20	.00	2.35							-

MOUNT UNION

Year	Jan.	Feb.	Mar.	Apr.	May	June	July	Aug.	Sept.	Oct.	Nov.	Dec.	Annual
1942										.56	.07	1.74	-
1943	1.98	.89	1.17	.72	.00	.00	2.05	7.51	2.97	1.40	.00	1.75	20.44
1944	.98	5.85	1.10	1.48	.83	.00	.66	2.50	2.55	.42	2.56	2.38	21.31
1945	2.77	.83	2.22	.12	.01	.00	4.24	5.99	.64	2.33	.00	5.00	24.15
1946	.99	.04	.12	1.42	.13	.00	7.47	5.51	2.29	1.28	3.33	1.61	24.19
1947	.11	.65	.00	.00	1.35	.00	.65	5.28	.62	.43	1.15	1.75	11.99
1948	.00	2.20	1.15	.20	.05	.40	2.35	3.88	.60	3.56	.00	7.09	21.48
1949	3.43	.31	.32	.42	.42	.58	3.91	.72	2.17	3.04	.65	1.18	17.15
1950	.89	.97	.53	.00	.20	.00	8.36	1.21	1.64	.15	.37	.00	14.32
1951	1.20	1.10	.60	2.63	.22	.00	2.66	12.22	.10	1.65	1.14	2.13	25.65
1952	1.60	.00	1.58	2.15	.15	.47	6.23	3.28	2.38	.00	2.88	1.40	22.12
1953	.20	.82	.63	.57	.08	.00	8.76	7.25	.00	.07	.21	.30	18.89
1954	2.12	1.25b	5.13	.11	.16	1.35	5.73	3.23	2.42	.64	.30	.75	23.19
1955	2.67	1.17	.00	.31	.32	2.23							-

O. W. RANCH

Year	Jan.	Feb.	Mar.	Apr.	May	June	July	Aug.	Sept.	Oct.	Nov.	Dec.	Annual
1939										1.08	3.90	1.67	-
1940	2.88	3.70	.90	2.32	.93	.93	3.52	-	-	5.48	1.28	7.20	-
1941	4.75	2.62	-	-	-	1.19	2.33	2.80	-	-	-	3.70	-
1942	1.42	1.42	1.60	1.65	.00	.00	5.22	2.78	.95	3.72	.29	4.57	23.62
1943	4.09	1.46	3.58	.50	.24	.58	1.33	6.55	2.74	1.32	.00	2.95	25.34
1944	1.25	5.60	2.20	2.00	2.05	.00	-	-	-	.50	4.13	2.30	-
1945	3.15	5.00	6.10	.80	.05	.10	3.05	5.60	.00	1.95	.15	4.40	30.35
1946	2.55	.70	1.90	1.55	.00	.00	2.60	10.15	6.25	1.85	3.75	3.50	34.80
1947	1.15	1.10	.75	.20	1.20	.20	2.60	5.15	.95	3.35	2.75	2.70	22.10
1948	.85	3.40	3.75	.20	.00	.03	2.87	4.93	.67	2.30	.02	6.42	25.44
1949	8.95	2.35	1.50	.50	.20	2.50	3.55	1.65	3.10	1.85	.50	3.25	29.90
1950	2.40	2.65	1.35	.05	.50	.65	2.50	1.65	2.05	.00	1.35	.40	15.55
1951	3.20	1.85	1.35	3.75	.97	.00	-	-	2.67	-	-	-	-
1952	-	-	-	4.05	.30	-	-	-	1.98	.00	5.80	2.10	-
1953	.97	.80	2.95	.77	.27	.00	9.94	3.10	.00	.00	1.58	.85	21.23
1954	2.50	.85	6.80b	.05	.80	2.57	3.31	3.31	2.12	.00	.70	1.05	24.06
1955	1.20	1.50	.10	.90	.00	3.15							-

RUSTLERS PARK

Year	Jan.	Feb.	Mar.	Apr.	May	June	July	Aug.	Sept.	Oct.	Nov.	Dec.	Annual
1942		4.50	1.59	2.80	.03	-	-	-	-	-	-	-	-
1943	-	-	-	-	-	-	-	-	-	-	.39	2.61	-
1944	-	-	-	.80	.00	.04	5.04	5.72	2.55	3.03	3.67	1.75	-
1945	3.38	.62	3.96	.29	.00	.00	3.60	2.71	1.15	4.14	.00	.50b	20.35
1946	-	-	-	-	-	-	-	-	-	-	-	2.02	-
1947	3.12	.44	.75	.23	.70	1.01	3.17	11.05	1.22	.18	2.58	1.79	26.24
1948	.90	3.88	1.13	.21	T	.93	5.85	5.38	2.54	2.46	.12	3.83	27.23
1949	5.89	3.42	.98	.40	.07	3.39	5.54	2.68	3.18	1.30	-	-	-
1950	-	-	-	-	-	-	13.90	4.31	1.09	.85	.00	T	-
1951	3.90	1.04	2.59	3.62	.30	T	3.66	6.14	.42	-	-	-	-
1952	-	-	-	-	-	-	-	5.50a	1.61	T	3.88	2.98	-
1953	.03	4.05	2.75	.58	T	.56	7.19	1.38	.08	.29	2.90	.91	20.72
1954	2.73	.83	4.57	.00	.97	2.02	4.53	9.12	1.33	1.05	.00	.10	27.25
1955	2.85	.39	1.64	.00									-

SNOW BOWL

Year	Jan.	Feb.	Mar.	Apr.	May	June	July	Aug.	Sept.	Oct.	Nov.	Dec.	Annual
1941												4.40a	-
1942	.23	2.70	1.02	-	-	-	-	-	-	1.05b	.52	3.08	-
1943	3.25	1.45	2.05a	-	-	-	-	-	-	2.40b	.15	2.85	-
1944	2.00	4.40	2.55	2.50	1.23	.00	1.00	1.20b	-	-	-	-	-
1945	-	-	-	-	-	-	2.55a	3.05	.35	1.78	.20	3.90	-
1946	1.59	1.06	1.70	5.40	.83	.00	3.05	5.05	1.00	3.00	3.95	1.75	28.38
1947	1.25	.55	.95	.20	2.63	.07	1.27	6.25	1.20	1.72	1.05	3.55	20.69
1948	.35	2.85	2.65	.50	.05	.55	.95	3.05	1.00	3.00	.00	3.25	18.20
1949	5.75	1.65	2.25	.90	2.15	3.25	4.25	2.65	2.73	4.10	1.05	2.15	32.88
1950	1.40	2.15	1.25	.33	.35	.15	4.75	1.50	1.61	.00	.55	.20	14.24
1951	2.15	2.10	.75	3.05	.80	.00	3.80	6.80	.75	2.35	2.10	9.55	34.20
1952	10.58	2.45	3.20	1.95	.05	.19	3.45	4.75	3.02	.00	3.65	2.40	35.69
1953	1.20	.30	1.35	2.00	.35	.00	5.80	4.09	.00b				-

WILLIAMS CREEK FISH HATCHERY

Year	Jan.	Feb.	Mar.	Apr.	May	June	July	Aug.	Sept.	Oct.	Nov.	Dec.	Annual
1940										2.93	2.32	7.55	-
1941	3.35	4.35	5.30	4.60	.94	.37	3.50	-	-	-	-	-	-
1942	2.25	3.10	1.20	3.35	.00	.00	1.70	3.00	2.00	6.10	.10	2.75	25.55
1943	4.65	1.65	3.90	1.00	1.00	.75	2.35	5.00	2.35	2.30	.10	1.95	27.00
1944	-	-	-	-	-	-	-	-	-	-	-	-	-
1945	-	-	-	-	-	.26	4.10	4.49	.66	1.55	.00	4.30	-
1946	1.94	1.06	1.65	1.75	.00	.00	2.87	5.48	3.70	1.55	2.28	1.89	24.17
1947	.89	1.26	.21	.18	3.72	.21	1.60	7.78	2.38	3.70	2.52	1.99	26.44
1948	.46	4.62	3.76	.14	.00	.43	3.64	2.11	1.32	3.16	.10	5.50	25.44
1949	4.90	2.40	3.28	.88	.49	1.50	7.50	3.10	4.20	4.50	.00	3.30	36.05
1950	2.10	2.90	1.30	.25	.18	.39	2.50	2.20	2.50	.00	.60	.00	14.92
1951	4.20	1.80	1.80	4.00	.70	.00	3.48	4.93	1.05	3.00	.85	5.85	31.66
1952	4.80	.85	5.70	3.89	.06	1.08	4.15	2.02	2.25	.00	3.38	1.90	30.08
1953	.80	1.39	3.18	1.85	.25	.76	3.79	3.58	.00	.27	1.28	1.66	18.81
1954	2.50	.89	7.55	.00	1.10	.78	5.07	6.80	3.00b	.88	.55	1.17	30.29
1955	3.75	.67	.12	1.42	.15	2.21							-

WORKMAN CREEK NO. 2

Year	Jan.	Feb.	Mar.	Apr.	May	June	July	Aug.	Sept.	Oct.	Nov.	Dec.	Annual
1938												6.42	-
1939	4.48	3.23	2.43	2.38	.17	.00	2.29	5.78	4.77	2.39	4.16	1.71	33.79
1940	2.38	4.52	.90	2.30	.61	.49	1.43	2.68	4.67	5.24	3.34	12.65	41.21
1941	7.10	5.35	8.61	6.97	2.07	.25	1.64	2.01	3.52	2.86	3.48	6.05	49.91
1942	1.91	2.92	1.55	2.42	.00	.00	1.87	2.87	3.40	3.43	.27	6.26	26.90
1943	7.15	1.58	4.92	.38	.00	.30	1.54	2.73	5.84	2.23	.00	3.93	30.60
1944	2.70	6.62	2.97	2.14	1.73	.00	3.68	2.66	5.20	1.36	5.14	2.72	36.92
1945	5.36	1.76	8.60	.42	.00	.00	5.40	2.87	.84	2.02	.00	7.12	34.39
1946	2.89	.73	2.80	1.50	.00	.00	2.50	7.10	8.94	1.87	4.63	5.03	37.99
1947	2.16	2.34	.54	.20	1.16	.08	1.14	6.67	2.20	2.06	4.14	2.41	25.10
1948	.45	4.33	3.52	.11	.00	.17	2.93	1.35	1.50	3.35	.04	8.50	26.25
1949	10.64	2.45	1.79	.39	.44	3.21	3.59	2.76	3.07a	4.10b	.70	4.60	37.72
1950	2.80	4.20	1.45	.00	.65	1.80	2.45	1.85	2.10	.00	1.30	.00	18.60
1951	5.50	1.77	2.41	6.24	.73	.00	.78	15.32	1.20	2.05	3.18	8.60	47.78
1952	5.75	1.34	9.86	3.72	.04	.61	3.35	6.38	.95	.00	6.78	3.66	42.44
1953	1.40	2.48	2.68	1.70	.35	.04	7.76	3.24	.07	.00	1.93	.74	22.39
1954	3.91	1.27	12.15	1.08	.49	.47	4.45	8.17	4.68	.48	.03	1.22	38.40
1955	4.27	1.36	.13	.66	.05	1.71							-

YAEGER CANYON

Year	Jan.	Feb.	Mar.	Apr.	May	June	July	Aug.	Sept.	Oct.	Nov.	Dec.	Annual
1948							1.70	3.40	1.10	2.40	.20	1.10	-
1949	9.70a	.40	.45	.35	1.00	1.00	2.00	1.00	1.60	1.40	.60	1.20	20.70
1950	.90	1.30	.70	.00	.00	.00	4.70	.80	1.00	.00	.00	.00	9.40
1951	1.55	.75	.60	2.75b	1.00b	.00b	2.45	5.50	.10	2.15	1.15	1.40	19.40
1952	1.95	.80	3.20	1.10	.00	.00	3.55	3.35	4.05	.00	5.35	2.20	25.55
1953	.30	.20	.85	1.15	.45	.00	-	2.30	.00	.00	.00	.15	-
1954	2.00	1.00	2.60	.05	.35	.40	4.40	3.85	1.60	.60	.00	.60	17.45
1955	2.20	.50	.20	.30	.15	2.50							-

COLUMBINE

Year	Jan.	Feb.	Mar.	Apr.	May	June	July	Aug.	Sept.	Oct.	Nov.	Dec.	Annual
1948										2.45	4.18	6.35	-
1949	4.41	1.71	4.05	2.32	5.23	4.45	2.15	1.29	3.02	7.76	.96	3.68	41.03
1950	4.92	1.56	2.92	6.40	4.95	3.43	2.96	.62	4.32	1.25	3.02	4.65	41.00
1951	4.70	2.37	1.17	4.45	2.73	2.17	3.05	4.43	.68	6.06	1.87	10.60	44.28
1952	4.57	2.86	4.74	3.25	3.78	2.96	3.44	2.73	.65	.00	1.74	3.50	34.22
1953	4.01	2.27	3.62	4.12	4.65	2.73	4.02	2.60	.17	2.33	3.12	2.52	36.16
1954	2.55	1.07	5.51	1.38	2.48	1.58	2.88	4.66	7.30	4.24	2.98	2.68	39.31
1955	4.62	4.13	2.06	2.27	3.67	3.54							-

FAIRPLAY

Year	Jan.	Feb.	Mar.	Apr.	May	June	July	Aug.	Sept.	Oct.	Nov.	Dec.	Annual
1942										1.60	.55	1.30	-
1943	.55	.50	1.80	1.40	2.10	1.00	1.95	2.95	.34	.40	.50	.55	14.04
1944	.75	.80	2.13	3.79	.86	.06	.63	1.52	.26	.78	.43	.17	12.18
1945	.80	.90	1.10	3.90	1.26	.02	3.15	1.75	.80	1.00	.20	.10	14.98
1946	1.05	.23	.82	1.88	1.58	.45	3.00	1.75	.97	1.68	2.40	.22	16.03
1947	1.23	1.10	.65	2.70	2.10	3.20	2.65	3.35	1.00	2.18	1.15	.67	21.98
1948	1.95	1.66	1.66	1.33	2.04	.99	1.08	.75	.45	1.48	.65	1.51	15.55
1949	.66	.28	1.09	.73	3.55	3.72	4.26	1.54	1.17	2.96	.05	.09	20.10
1950	1.44	.72	1.18	1.76	.69	.96	1.93	.55	1.08	.13	.70	.50	11.64
1951	1.40	.90	.80	1.40	1.59	1.20	1.16	2.41	.56	1.68	1.04	2.07	16.21
1952	.60	.28	1.72	1.13	1.12	.35	3.10	1.64	.50	.00	1.37	.50	12.31
1953	.46	.86	1.07	1.10	2.27	.79	3.07	.83	.21	1.44	.89	.51	13.50
1954	.45	.25	1.05	1.20	1.91	.33	2.94	.99					-

GRAND LAKE 1 N

Year	Jan.	Feb.	Mar.	Apr.	May	June	July	Aug.	Sept.	Oct.	Nov.	Dec.	Annual
1940	2.10	1.15	1.70	1.60	1.25	1.15	3.20	2.05	2.00	.75	.75	1.00	18.70
1941	.80	1.40	1.85	4.30	.75	2.30	1.10	2.60	1.75	1.35	1.30	.55	20.05
1942	1.10	1.60	1.15	2.95	.90	1.00	2.40	.75	.56	1.29	1.65	1.25	16.60
1943	.90	2.25	1.90	1.00	3.10	2.50	1.60	1.95	.85	.85	.50	.60	18.00
1944	.75	1.35	2.00	2.40	2.65	1.55	1.13	.50	.20	1.90	.60	.40	15.43
1945	1.65	2.35	1.40	2.65	2.00	2.90	2.00	3.30	1.40	.65	1.55	1.85	23.70
1946	.65	.55	1.30	1.45	2.05	1.20	1.65	1.80	1.00	2.10	2.15	.80	16.70
1947	1.30	2.20	2.15	1.85	3.10	2.40	2.05	1.70	1.80	2.35	.95	.75	22.60
1948	1.50	1.15	1.45	1.40	.75	1.50	.90b	1.74	1.04	.50	2.17	3.23	17.33
1949	.73	.32	2.15	1.35	2.22	1.72							-

LEADVILLE 10 WNW

Year	Jan.	Feb.	Mar.	Apr.	May	June	July	Aug.	Sept.	Oct.	Nov.	Dec.	Annual
1949									2.52	1.95	.22	1.21	-
1950	3.14	2.00	4.57	2.51	1.23	.21	1.53	1.17	2.56	.22	2.98	3.39	25.51
1951	3.80	2.73	2.01	4.68	1.50	.88	1.83	2.53	.95	1.37	2.16	6.26	30.70
1952	2.77	1.91	3.97	1.90	2.26	.63	4.25	2.17	1.21	.00	2.24	2.04	25.35
1953	2.19	1.89	2.64	2.32	2.15	.87	2.46	1.14	.51	1.84	1.36	1.48	20.85
1954	.76	1.56	2.35	.68	1.21	.38	2.94	1.17	2.36	1.54	1.71	1.02	17.68
1955	1.32	1.75	2.53	.76	1.81	.77							-

LITTLE DOLORES

Year	Jan.	Feb.	Mar.	Apr.	May	June	July	Aug.	Sept.	Oct.	Nov.	Dec.	Annual
1950												.41	-
1951	.82	.59	.19	.24	2.98	.74	.61	2.44	.46	1.36	-	-	-
1952	-	-	-	.22	1.07	.11	2.40	.90	1.14	.00	1.21	.34	-
1953	.10	.50	1.50	.87	1.24	.19	2.15	2.00	.03	2.92	1.41	.35	13.26
1954	.28	.30	.36	.73	.60	.34	1.78	.98	3.10	.97	1.74	.78	11.96
1955	.40	1.40b	.05b	1.08	1.43	.49							-

LONGS PEAK

Year	Jan.	Feb.	Mar.	Apr.	May	June	July	Aug.	Sept.	Oct.	Nov.	Dec.	Annual
1947											1.97	.77	-
1948	2.88	1.86	2.91	2.13	1.68	1.26	.64	.83	1.11	1.31	2.04	3.86	22.51
1949	1.49	.36	2.22	2.09	3.53	6.68	3.23	1.49	1.08	2.05	.17	.96	25.35
1950	1.90	.59	.83	3.03	3.22	1.15	3.04	1.59	3.02	.54	4.15	1.89	24.95
1951	2.63	1.91	2.03	3.25	4.62	4.03	2.89	5.95	1.63	3.30	1.32	6.39	39.95
1952	.92	.81	3.61	3.85	2.86	3.04	3.36	3.62	1.11	.12	2.69	1.32	27.31
1953	1.86	1.72	2.32	3.33	4.28	1.78	6.30	5.54	.88	.84	2.16	1.37	32.38
1954	.92	.40	3.21	.79	2.04	1.32	3.85	3.17	4.10	1.19	1.32	1.17	23.48
1955	1.11	1.18	2.56	.24	4.10	3.57							-

MONARCH PASS

Year	Jan.	Feb.	Mar.	Apr.	May	June	July	Aug.	Sept.	Oct.	Nov.	Dec.	Annual
1940						.10	2.05	2.30	2.25	2.14	1.86	3.27	-
1941	2.81	2.97	4.61	3.83	3.62	4.82	2.28	2.36	1.62	5.00	2.28	2.34	38.54
1942	2.11	1.53	1.72	3.46	.02	1.20	1.85b	2.50b	.53b	.15	3.87	4.04	22.98
1943	4.83	.90	5.25	.70b	2.05b	2.40b	.60a	.79	4.09	1.82	.09	1.18	24.70
1944	2.04	1.14	3.46	3.82	.35	.86	.68a	.09	.81	.59	.23	1.72	15.79
1945	2.13	1.88	2.91	4.57	.23	1.13	2.20	2.11	.74	.80	.39	1.16	20.25
1951	4.02	3.58	1.74	3.42	1.28	.72	.07	.16	.05	.95	1.55	3.43	20.97
1952	4.76	.54	.41	.62	1.45	.22	4.75b	1.30a	1.40	.00	2.50	1.60	19.55
1953	3.10	1.50	3.10	3.40	1.60	.40	4.30	1.10	.80	1.80	2.20	4.10	27.40
1954	1.40	1.80	4.30	1.00	1.50	.10	4.10	1.50	2.10	.60	2.00	2.40	22.80
1955	3.00	2.40	1.60	.60	2.80	.00							-

PLATORO DAM

Year	Jan.	Feb.	Mar.	Apr.	May	June	July	Aug.	Sept.	Oct.	Nov.	Dec.	Annual
1948									1.05	5.07	2.58	4.60	-
1949	6.03	3.25	3.55	2.02	2.45	3.78	4.76	1.89	3.15	2.22	1.09	5.64	39.83
1950	8.45	2.30	2.53	2.75	.36	1.04	4.92	1.34	3.31	2.33	2.76	.75	32.84
1951	5.37	4.50	4.51	2.65	.92	.08	2.30	4.68	.29	1.66	3.23	11.53	41.72
1952	8.41	2.64	4.10	2.35	1.44	1.07	4.66	3.86	2.62	.00	7.02	2.84	41.01
1953	3.02	2.34	4.35	7.19	1.61	1.79	3.78	1.16	.62	4.39	4.03	2.20	36.48
1954	2.81	.60	5.25	1.22	2.78	.56	4.98	2.68	2.50	.72	4.15	2.89	31.14
1955	1.80	4.51	2.90	7.65	2.41	.80							-

RABBIT EARS PASS

Year	Jan.	Feb.	Mar.	Apr.	May	June	July	Aug.	Sept.	Oct.	Nov.	Dec.	Annual
1939												3.16a	-
1940	4.89	5.55	3.09	4.66	2.15a	1.05b	3.00b	2.40	3.36	2.59	3.43	2.59	38.76
1941	4.02	4.98	3.93	8.17	3.08	3.30	9.29	4.53	3.00a	-	-	-	-
1951	-	-	-	-	-	-	-	5.35a	1.23	5.30	2.85	11.88	-
1952	5.85	3.37	6.58	1.64	4.25	2.75a	-	-	-	-	-	-	-
1953	-	-	-	-	-	2.70a	6.52	3.66	.26	2.32	3.01	3.79	-
1954	2.59	2.33	6.06	3.50	2.97	1.71	2.78	5.40	8.40	5.80	3.80	3.89	49.23
1955	4.05	5.29	3.83	3.22	4.06	3.20							-

RIO BLANCO

Year	Jan.	Feb.	Mar.	Apr.	May	June	July	Aug.	Sept.	Oct.	Nov.	Dec.	Annual
1948									.61a	1.22	1.86	2.50	-
1949	4.77	.67	2.24	2.09	2.37	3.63	2.53	1.00	3.23	3.49	.61	1.90	28.53
1950	3.11	1.10	1.59	2.80	1.12	.08	2.35	.83	3.54	.41	1.64	2.60	21.17
1951	1.92	1.68	.86	4.48	2.42	1.65	2.30	5.37	.29	3.52	2.07	4.49	31.05
1952	3.09	1.62	4.72	1.02	2.30	2.81	3.98	7.18	.34	.00	1.11	2.93	31.10
1953	3.32	.87	3.58	3.13	3.17	1.02	4.07	4.64	.13	2.81	3.50	2.17	32.41
1954	3.13	1.18	5.78	2.19	1.90	1.18	2.62	2.28	5.77	3.05	2.35	1.90	33.33
1955	2.73	2.22	1.07	2.04	2.80	1.70							-

RIO GRANDE RESERVOIR

Year	Jan.	Feb.	Mar.	Apr.	May	June	July	Aug.	Sept.	Oct.	Nov.	Dec.	Annual
1939												.85	-
1940	.80	2.10	.80	1.25	1.94	.84	1.25	3.01	3.94	2.52	2.70	1.57	22.72
1941	1.73	.66	2.63	5.46	2.17	3.45	.69	1.85	7.04	9.11	.42	.80	36.01
1942	.80	1.28	.79	4.54	.00	.00	1.55	1.08	1.42	1.98	1.16	1.15b	15.75
1943	3.90b	.68	1.63	1.05b	1.50	2.50	3.22	4.03	2.10	2.74	1.45	1.60	26.40
1944	1.16	1.21	3.06	3.52	2.49	1.00	.27	.01	1.34	2.40	1.60	.90	18.96
1945	1.30	1.00	1.75	2.05	.30	.45	1.10	1.70	1.05	2.65	.10	.50	13.95
1946	.20	.40	3.65	2.55	1.40	.30	3.55	2.70	1.05	3.80	2.05	.30	21.95
1947	1.95	.15	1.15	2.00	2.55	2.55	1.20	3.90	2.40	3.75	1.20	2.15	24.95
1948	.95	3.10	2.70	1.65	2.65	2.25	1.55	1.00	1.65	1.55	.30	1.70	21.05
1949	5.40	.30	2.35	2.05	2.55	2.60	1.35	.60	1.10b	1.65b	.15a	1.75	21.85
1950	1.25	.65	.25	1.50	.00	.90	1.23	2.00	3.10	.20	.55	.95	12.58
1951	.40	.15	.30	1.20	.45	.20	1.70b	3.65b	.25b	2.20a	2.20	7.90	20.40
1952	5.50	.50	2.20	1.65	.80	1.10	2.30	2.65	2.35b	.00	2.50	.65	22.20
1953	.45	.40	.45	1.05	1.45	.55	2.80	2.00	.10	4.25	1.30	.20	15.00
1954	.30	.10	1.30	.55	2.80	.25	4.60	2.70	2.20	1.25	1.05	1.00	18.10
1955	1.10	.90	.50	.40	3.15	.45							-

RIVER SPRINGS RS

Year	Jan.	Feb.	Mar.	Apr.	May	June	July	Aug.	Sept.	Oct.	Nov.	Dec.	Annual
1941										1.94	.75	1.10	-
1942	.23	1.65	2.00	3.96	.11	.79	1.72	2.23	1.04	.96	.31	1.62	16.62
1943	1.94	1.05	1.29a	.72	.52	1.87	2.26	4.16	.65	1.53	.90	1.77	18.66
1944	.64	2.39	2.45	3.40	.10	.35	.34	1.09	.22	1.05	1.00	1.61	14.64
1945	1.04	.97	2.68	2.20	.20	.40	1.95	1.35	.60	.80	.50	.80	13.49
1946	.65	1.30	1.10	2.10	1.20	.00	2.58c	3.47c	1.61	2.40	1.75	.80	18.96
1947	1.30	1.00	.65	1.50	1.48a	.73c	1.65c	3.07c	1.37c	1.05	1.15	.75	15.70
1948	1.20	3.75	2.50	1.10	3.15	1.25	1.20	.90	.85	1.35	.40	2.50	20.15
1949	3.15	1.60	1.05	.85	1.65	1.90	4.85	1.30	1.40	.60	.35	.70	19.40
1950	3.95	.50	.65	.70	.45	1.15	3.25	.20	1.50	.70	.90	.60	14.55
1951	1.40	1.10	1.40	1.60	.80	.10	.75	1.50	.15	1.10	1.35	7.65	18.90
1952	4.80	.50b	2.25	.85	2.05	.40	2.00	4.10	1.70	.00	1.85	.65	21.15
1953	1.15	1.00	.50	1.35	.50	.30	1.75	2.20	.30	1.00	.90	.85	11.80
1954	.85	.35	2.05	.10	.95	.45	3.75	1.40	1.00	.15	.55	.75	12.35
1955	.15	2.00	.60	1.70	2.25	.15							-

SANTA MARIA RESERVOIR

Year	Jan.	Feb.	Mar.	Apr.	May	June	July	Aug.	Sept.	Oct.	Nov.	Dec.	Annual
1939												1.04	-
1940	1.94	.94	.53	.78	1.23	.52	.85	2.05	2.30a	.95	1.05	.57	13.71
1941	.73	.80	1.50	1.97	2.53	1.75	1.85	2.00	2.81	4.91	.00	.30	21.15
1942	.90	.27	.18	3.71	.45	.15	1.95	.57	.73	1.35	.30	.85	11.41
1943	1.60	.75	1.31	.52	1.22	1.38	2.12	3.40	.59	2.05	1.05	1.00	16.99
1944	.95	.75	2.25	2.55	1.00	.80	.95	1.28	2.00	1.50	.50	.50	16.03
1945	.60	.75	.90	1.55	.40	.10	1.15	3.30	.80	1.75	.20	.45	11.95
1946	.40	.30	1.90	1.45	1.50	.20	3.60	4.15	.90	2.25	1.10	1.00	18.75
1947	.60	.55	.60	1.70	1.55	1.85	1.70	3.80	2.15	2.20	.55	1.35	18.60
1948	.85	2.40	1.00	1.25	2.50	1.40	.95	1.85	1.45	.90	.20	1.40	16.15
1949	2.80	.55	1.10	1.30	1.70	2.30	2.45	.65	1.00	1.20	.10	1.10	16.25
1950	1.28	.30	.65	1.25	.20	1.22	1.80	.70	1.90	.25	.50	.80	10.85
1951	.25	.60	.10	1.05	.40	.05	1.40	3.00	.20	1.30	1.75	2.35	12.45
1952	1.90	.05	.65	2.00	1.00	.50	2.40	3.05	1.85	.00	1.00	.50	14.90
1953	.50	.55	.95	1.00	1.50	.45	2.95	2.35	.15	2.70	1.25	.25	14.60
1954	.50	.35	1.15	.90	1.60	.50	3.05	2.65	2.05	.95	.65	.50	14.85
1955	.30	.35	.10	.90	2.15	.25							-

SAPINERO 8 E

Year	Jan.	Feb.	Mar.	Apr.	May	June	July	Aug.	Sept.	Oct.	Nov.	Dec.	Annual
1948									.51a	.29	1.28	1.37	-
1949	1.60	1.53	.75	.93	2.04	4.59	2.42	.51	.65	.60	.51	.75	16.88
1950	1.56	1.32	1.11	.50	.57	.48	1.05	.67	.99	.51	1.46	2.33	12.55
1951	.65	1.54	.68	1.59	.63	.31	1.78	2.58	.77	.56	1.48	3.52	16.09
1952	2.80	1.24	1.82	.84	.76	2.06	3.33	4.33	3.06	.00	.64	.61	21.49
1953	1.18	.60	1.65	2.02	2.18	1.00	5.07	1.76	.91	1.22	1.53	1.93	21.05
1954	.41	.57	1.04	.32	1.80	.38	2.82	.95	2.66	1.06	1.17	1.11	14.29
1955	.59	1.41	1.28	.72	1.64	.38							-

Table 2 continued

SILVER LAKE

Year	Jan.	Feb.	Mar.	Apr.	May	June	July	Aug.	Sept.	Oct.	Nov.	Dec.	Annual
1950									2.50	.84	5.16	2.82	-
1951	2.30	1.46	2.86	5.06	2.20	3.91	2.38	4.00	1.87	2.42	2.56	4.13	35.15
1952	1.92	1.47	2.06	3.28	2.91	2.35	2.66	4.22	1.11	.36	1.78	1.44	25.56
1953	2.37	2.11	1.06	3.96	3.97	3.38	3.34	2.05	.91	1.10b	3.30	2.13	29.68
1954	.72	.73	2.08	.90	1.42	.47	4.65	2.15	3.24	1.72	1.41	1.35	20.84
1955	.97	1.15	2.97	1.22	4.23	2.66							-

SILVER LAKES TROUT CLUB

Year	Jan.	Feb.	Mar.	Apr.	May	June	July	Aug.	Sept.	Oct.	Nov.	Dec.	Annual
1941										3.50	.60	.68	-
1942	.45	1.12	1.80	5.50	-	-	-	1.55	.90	1.15	-	-	-
1943	-	-	-	.75	.94	1.21	.92b	4.75	.85	2.30	.75	1.75	-
1944	2.05	2.05	3.75	2.65	.90	1.05	1.25	2.35	1.05	2.65	1.20	1.65	22.60
1945	.95	1.30	3.00	2.15	1.05	.35	3.15	3.80	1.15	1.15	1.05	.90	20.00
1946	1.05	.85	2.20	1.85	1.00	.00	4.70	4.35	.90	2.95	3.15	1.20	24.20
1947	2.00	.70	1.25	2.45	1.65	1.15	1.95	4.00	2.90	1.65	.75	1.15	21.60
1948	1.25	4.60	2.90	1.90	1.80	1.50	1.05	1.50	.75	2.65	1.35	2.40	23.65
1949	3.15	1.70	1.85	1.05	1.75	2.70	3.40	1.35	2.25	1.10	.55	2.05	22.90
1950	3.10	.90	.75	.90	.25	1.30	3.90	1.20	1.35	.85	1.10	.21	15.81
1951	1.74	1.30	1.85	1.05	.35	.20	1.40	3.00	.30	.85	1.65	5.90	19.59
1952	4.30	1.35	2.10	1.20	1.90	.55	2.80	4.60	1.55	.00	2.10	.85	23.30
1953	.90	.70	1.30	2.15	1.75	.55	3.20	2.10	.30	1.80	1.65	.90	17.30
1954	1.15	.25	2.15	.50	1.15	.30	3.30	1.65	1.35	.20	1.15	.80	13.95
1955	.50	1.25	.80	2.12	1.83	.50							-

SUMMITVILLE

Year	Jan.	Feb.	Mar.	Apr.	May	June	July	Aug.	Sept.	Oct.	Nov.	Dec.	Annual
1950										1.80b	2.90	.76	-
1951	5.23	2.68	3.64	2.74	1.31	.23	3.06	6.56	.48	2.88	4.98	13.36	47.15
1952	9.55	3.30	6.38	2.73	2.37	1.35	4.70	8.86	4.02	.00	6.66	2.55	52.47
1953	2.68	1.68	4.14	5.74	3.65	1.42	5.19	3.25	.38	3.84	3.72	1.88	37.57
1954	3.85	.84	5.63	.98	2.55	.56	7.28	5.38	4.18	1.55	2.78	2.57	38.15
1955	3.64	6.40	1.80	5.07	4.75	.79							-

WINTER PARK

Year	Jan.	Feb.	Mar.	Apr.	May	June	July	Aug.	Sept.	Oct.	Nov.	Dec.	Annual
1940	4.71	2.19	1.99	2.81	2.15	.78	-	-	-	-	1.84	1.60	-
1941	1.10	2.01	3.17	4.60	-	-	1.82	3.05	2.10	2.23	1.30	1.20	-
1942	2.45	2.38	1.60	6.30	2.35	2.75	1.21	.65	.88				-

WOLF CREEK PASS 1 E

Year	Jan.	Feb.	Mar.	Apr.	May	June	July	Aug.	Sept.	Oct.	Nov.	Dec.	Annual
1941										11.23	2.55	4.55	-
1942	1.75	3.60	7.95	9.50	.70b	.90b	2.80b	3.15	3.00	3.70	1.15	5.30	43.50
1943	8.65	3.85	8.10	1.65	3.45	2.40	3.75	4.60	2.13	5.25	3.70	3.15	50.68
1944	4.60	7.00	9.48	7.75	2.55	2.10	3.00b	1.97	1.70	3.00	5.96	4.00	53.11
1945	2.96	3.00	10.94	6.06	2.30	.75	2.20	1.50	1.20	3.15	1.95	2.68	38.69
1946	1.00	.47	6.10	2.25	3.35	.00	5.40	3.80	1.05	2.85	3.05	1.05	30.37
1947	2.60	.65	2.15	3.40	4.90	3.00	1.75	7.40	4.05	5.20	2.75	.95	38.80
1948	4.15	3.85	3.05	5.14	1.90	4.35							-

WOLF CREEK PASS 4 W

Year	Jan.	Feb.	Mar.	Apr.	May	June	July	Aug.	Sept.	Oct.	Nov.	Dec.	Annual
1948									1.45a	5.14	.80	7.21	-
1949	12.68	5.60	5.37	3.21	5.24	5.94	5.11	1.58	5.18	2.59	2.88	7.44	62.82
1950	9.10	5.45	3.09	3.06	.52	1.43	5.95	1.93	4.57	1.63	4.33	1.34	42.40
1951	8.54	3.06	3.88	4.02	2.40	.00	3.66	7.22	.36	4.64	7.59	16.50	61.87
1952	11.57	4.33	9.74	3.40	.70	1.79	2.83	7.56	5.25	.00	10.12	3.76	61.05
1953	3.92	2.00	6.32	7.62	3.65	1.85	4.57	2.62	.17	5.00	5.11	2.39	45.22
1954	6.86	1.50	8.68	1.15	3.43	.50	6.09	7.23	5.38	3.02	2.71	3.40	49.95
1955	6.98	11.02	1.57	4.87	5.10	.14							-

AGUA PIEDRA LODGE

Year	Jan.	Feb.	Mar.	Apr.	May	June	July	Aug.	Sept.	Oct.	Nov.	Dec.	Annual
1950										.00	.59	.36	-
1951	1.07	.50	1.02	.30	1.44	.15	1.30	2.57	.00	1.13	1.66	3.32	14.46
1952	2.05	.90	1.20	2.30	-	-	-	-	-	.18	2.25	1.02	-
1953	.33	1.06	1.09	1.56	4.49	1.68	2.28	.95	.15	1.74	1.82	1.17	18.32
1954	1.63	.50	1.66	.00	2.01	1.00	4.30	2.75	.75	1.05	.15	.52	16.32
1955	.48	1.50	.15	2.62	10.00	.55							-

ASPEN GROVE RANCH

Year	Jan.	Feb.	Mar.	Apr.	May	June	July	Aug.	Sept.	Oct.	Nov.	Dec.	Annual
1949									2.25b	.90	.50	.85b	-
1950	1.35b	.75b	1.20b	.86	.15b	1.75b	1.90a	.29	3.00	.05	.33	.67	12.30
1951	2.62	.63	1.94	1.48	2.03	.00	1.58	3.82	.06	1.44	2.30	6.10	24.00
1952	3.50	.60	2.00	1.70	1.73	1.07	2.64	2.61	1.05	.05	2.95	.80	20.70
1953	1.20	.90	1.40	2.05	1.54	.75b	3.35b	.75b	1.25	1.70	1.95	1.53	18.37
1954	1.07	.20	3.60	.10	2.90	1.36	2.75	1.04	1.05	.10	.30	1.30	15.77
1955	.71	1.39	.10	1.90	3.70	.00							-

CAPILLO PEAK

Year	Jan.	Feb.	Mar.	Apr.	May	June	July	Aug.	Sept.	Oct.	Nov.	Dec.	Annual
1942											.00	4.82	-
1943	.82	.81	1.95	-	-	-	-	-	-	-	-	-	-
1946	-	-	-	.75a	.67	.25	4.25	4.40	1.90	2.65a	-	-	-
1947	-	-	-	-	-	-	-	-	-	-	-	-	-
1948	-	-	-	-	-	-	.81	1.05	-	-	-	-	-
1949	-	-	-	-	-	1.02	5.15	3.10	3.18	.45	.13	.98	-
1950	.36	.65	.26	.24	.59	.76	7.08	2.75	4.35	.12	.08	.00	17.24
1951	1.36	.30	.85	.63	.56	.10	2.30	3.75	.50	.80	1.08	2.03	14.26
1952	.53	1.06	2.04	1.59	1.39	2.10	4.58	1.93	1.70	.00	1.98	1.33	20.23
1953	.19	1.93	1.20	1.12	.94	2.83	2.85	1.44	.17	-	-	-	-
1954	-	-	-	-	-	-	3.33	3.09	2.27	1.47	.19	1.50	-
1955	1.14	.62	.08	.37	1.93	.75							-

CAPITAN CREST

Year	Jan.	Feb.	Mar.	Apr.	May	June	July	Aug.	Sept.	Oct.	Nov.	Dec.	Annual
1942											.00	2.48	-
1943	.59	.00	1.34	.69	3.26	1.43	2.70	2.90	1.00	.61	1.29	3.37	19.18
1944	4.67	.84	.25	.73	.55	.62	4.22	3.29	2.91	1.57	1.67	2.09	23.41
1945	1.75	.41	2.45	.70	.00	.05	2.97	5.37	2.14	1.05	.00	.77	17.66
1946	4.44	.33	1.51	.29	1.33	1.42	3.62	3.78	3.85	.38	2.14	1.84	24.93
1947	2.38	.46	1.23	1.75	2.08	.51	.91	3.92	.99	.80	1.17	.95	17.15
1948	.45	2.28	1.57	.78	2.61	4.67	3.24	1.54	1.93	1.55	.23	.71	21.56
1949	1.36	.26	.39	1.51	.65	2.54	5.75	4.09	5.20	2.58	.27	1.68	26.28
1950	.00	.25	.11	.17	-	-	-	-	-	.79	.02	.00	-
1951	.79	.86	1.15	1.48	.54	.21	2.90	5.02	.00	1.36	.52	1.48	16.31
1952	.66	.91	1.22	1.61	.45	1.81	5.45	4.46	1.96	.00	1.37	.73	20.63
1953	.37	1.27	.94	.60	1.22	1.24	6.58	4.42	.26	.57	.45	1.12	19.04
1954	.62	.00	.21	.36	4.42a	-	-	-	-	-	-	-	-
1955	-	-	-	-	-	.61a							-

CARRISSA LOOKOUT

Year	Jan.	Feb.	Mar.	Apr.	May	June	July	Aug.	Sept.	Oct.	Nov.	Dec.	Annual
1942											.00	4.87	-
1943	1.45	.19	2.73	-	-	-	-	-	-	.40b	1.08	3.14	-
1944	2.02	1.79	.56	.70	1.14	.84	2.65	5.50	2.75	2.07	1.62	1.10	22.74
1945	3.10	.41	1.94	.15	.00	.15	4.05	4.45	2.75	2.75	.00	1.10	20.85
1946	3.26	.39	1.40	.30	1.02	1.43	2.70	3.62	6.63	1.80	.50	1.06	24.11
1947	1.89	.52	1.43	.50	1.90	.75	1.45	4.95	.70	1.05	4.90	2.05	22.09
1948	1.30	2.65	1.65	.65	.85	1.85	5.22	3.36	.81	1.71	.05	3.80	23.90
1949	6.55	.95	.45	1.34	.10	2.41	6.65	3.85	4.37	2.68	.05	3.10	32.50
1950	.90	1.17	.18	.10	.00	2.10	7.65	1.60	5.85	.55	.00	.00	20.10
1951	.85	1.20	2.88	1.02	.82	.48	1.85	1.98	1.02	1.40	2.55	2.75	18.80
1952	.20	1.17	3.73	3.10	1.19	5.56	3.35	4.17	1.13	.00	2.33	1.07	27.00
1953	.28	1.44	.98	3.40	1.05	1.55	3.30	5.73	.32	1.25	.15	1.63	21.08
1954	1.00	.22	1.00	.18	1.47	2.05	1.60	5.85	3.60	2.15	.00	.60	19.72
1955	2.82	.53	1.55	.00	.25	.70							-

CEDAR CREEK SKI COURSE

Year	Jan.	Feb.	Mar.	Apr.	May	June	July	Aug.	Sept.	Oct.	Nov.	Dec.	Annual
1942		1.46	.39	3.90	.02	1.71	3.70	9.37	2.54	2.90	.00	3.46	-
1943	1.42	.04	2.25	.54	1.45	3.50	4.22	1.00	.95	1.55	1.40	1.98	20.30
1944	3.15	1.00	.30	.61	1.10	1.90	4.75	5.25	3.90	.84	1.23	1.51	25.54
1945	.97	.30	1.90	-	-	-	-	-	-	1.60	.00	1.60	-
1946	2.65	.28	2.25	.80	1.20	2.00	5.10	5.55	2.65	1.15	1.02	4.75	29.40
1947	1.30	.48	.75	.85	-	-	-	-	-	-	-	-	-
1948	-	-	-	-	-	-	-	-	-	-	-	-	-
1949	-	-	-	-	-	-	-	-	-	1.30a	.10	1.38	-
1950	.25	.18	.05	.10	.05	1.45	5.55	1.40	3.65	.36	.00	.00	13.04
1951	1.00	1.00	2.00	1.45	.35	.25	3.10	6.05	.75	1.65	1.00	2.83	21.43
1952	1.10	1.48	3.40	2.03	.30	3.80	6.35a	4.90b	1.15b	.00b	2.10	1.68	28.29
1953	.31	2.35	1.75	1.24	.95	1.75	7.05	4.00	.70	1.23	.62	1.50	23.45
1954	1.10	.05	1.50	.18	4.00	.96	3.95	5.35	4.10	1.89	.02	.20	23.30
1955	1.12	.30	1.69	.79	.48	.85							-

CLOUDCROFT NO. 2

Year	Jan.	Feb.	Mar.	Apr.	May	June	July	Aug.	Sept.	Oct.	Nov.	Dec.	Annual
1942	.70b	1.80	.90	4.61	.03	.60	4.72	6.75	4.25	2.90	.00	5.15	32.41
1943	.70	.35	1.82	.00	.93	5.65	7.53	3.20b	1.40b	1.19	1.04	2.94	26.75
1944	2.50	2.28	.67	1.53	.59	1.37	6.92	3.55	2.81	.77	2.29	1.04	26.32
1945	1.65	.73	1.85	.16	.00	.37	5.78	6.71	.77	1.08	.00	1.34	20.44
1946	3.33	.37	2.73	.60	1.44	.76	5.92	2.40	1.62	1.41	1.00	1.50	23.08
1947	1.00	.65	.70	.45	1.00	.46	-	3.75	-	-	-	-	-
1948	-	-	-	-	2.48	2.10	3.75	3.70	.70	2.00	.04	5.00	-
1949	-	-	-	-	.15	3.50	6.75	5.65	3.40	3.15	.20	2.50	-
1950	.90	-	.06	-	T	3.15	10.30	1.00	2.90	2.00	.00	.00	-
1951	1.42	1.31	2.80	1.55	-	-	-	-	-	2.55b	1.18	1.95	-
1952	.42	1.07	1.95	1.93	.55	4.58	5.59	5.59	1.23	.00	1.01	.85	24.77
1953	.10	2.85	1.55	-	-	-	-	-	-	.77	.48	1.74	-
1954	1.09	.19	1.40	.00	.80	2.31	4.63	7.35	2.36	1.32	.00	.40	21.85
1955	2.39	.47	3.29	.00	.70	.85							-

COWLES 1 SE

Year	Jan.	Feb.	Mar.	Apr.	May	June	July	Aug.	Sept.	Oct.	Nov.	Dec.	Annual
1950										.42	.13	.40	-
1951	2.10	.94	1.59	1.20	1.45	.35	5.05	5.57	.06	1.98	1.20	2.70	24.19
1952	2.60	1.00	1.83	2.25	1.39	1.15	3.27	5.57	2.55	.00	2.55	.68	24.84
1953	.60	1.06	1.21	.92	3.20	1.61	3.62	2.47	.76	2.21	3.12	.52	21.30
1954	1.43	.18	2.37	.12	1.85	1.40	3.75	3.26	1.73	1.27	.08	.45	17.89
1955	1.35	1.70	.65	1.40	3.25	.07							-

ELK CABIN

Year	Jan.	Feb.	Mar.	Apr.	May	June	July	Aug.	Sept.	Oct.	Nov.	Dec.	Annual
1946	1.95	1.00	3.40	-	-	-	-	-	-	.30	1.90	.25	-
1947	1.25	1.00	1.25	.75	3.25	.75	.40	1.80	.20	3.00	2.00	.90	16.55
1948	.00	3.80	2.50	.75	1.55	1.00	.80	1.75	1.00	2.50	.50	1.25	17.40
1949	2.25	.25	.00	2.75	.75	1.50	4.25	2.25	1.00	1.50	.00	1.00	17.50
1950	1.75	.50	.50	1.25	.00	2.00	3.50	1.65b	1.50	.50b	.00	.00	13.15
1951	.50	1.75	1.25	2.00	2.50	.00	2.50	5.50	.50	1.00	1.00	2.50	21.00
1952	2.50	2.00	1.50	2.00	.75	.60b	1.50	3.50	.30	.00	1.25	1.75	17.65
1953	1.00	1.00	1.50	1.25	2.25	.75	5.00	1.25	.00	1.25	2.55	1.20	19.00
1954	.75	.00	4.50	.00	2.75	4.00	4.50	3.00	1.00	1.00	.15	.35	22.00
1955	1.50	1.00	1.00	1.10	2.90	.00							-

GALLINAS CANYON

Year	Jan.	Feb.	Mar.	Apr.	May	June	July	Aug.	Sept.	Oct.	Nov.	Dec.	Annual
1944											1.83	1.39	-
1945	1.54	.34	.88	3.25	.60	1.80	1.92	5.08	2.60	.55	.05	.75	19.36
1946	.95	.71	2.82	.63	.97	.05	5.66	4.11	3.50	1.97	2.77	.09	24.23
1947	.14	.46	-	-	-	-	2.67	4.42	.81	1.45	1.28	1.60	-
1948	1.22	3.88	1.99	.06	3.77	3.30	2.40	3.50	1.10	4.45	.57	.80	27.04
1949	3.32	1.23	1.13	2.50	2.05	-	-	-	-	-	-	-	-
1950	-	-	-	-	-	-	-	-	-	-	-	-	-
1951	-	-	-	-	-	-	-	-	-	1.49	1.22	2.33	-
1952	1.60	1.05	1.88	1.90	1.05	.17	3.75	4.30	2.05	.00	1.14	.89	19.78
1953	.43	1.05	1.08	.35	2.70	1.60	2.72	3.43	.30	1.51	3.82	.25	19.24
1954	1.15	.13	1.35	.04	2.05	1.25	2.56	2.55	2.62	1.89	.60	.95	17.14
1955	1.17	.82	.68	2.33	4.65	.15							-

HARVEYS UPPER RANCH

Year	Jan.	Feb.	Mar.	Apr.	May	June	July	Aug.	Sept.	Oct.	Nov.	Dec.	Annual
1944											2.60	2.00	-
1945	2.20	.50	1.25	4.62	.85	2.35	2.50	6.60	3.40	.70	.07	1.40	26.44
1946	1.80	1.35	5.35	1.20	1.15	.05	5.64	4.10	3.50	2.00	3.50a	.25b	29.89
1947	.50b	.95	1.50	.30	3.35	.55	5.53	4.78	.87	1.57	1.57	1.97	23.44
1948	1.50	4.70	2.45	.75	4.00	4.05	2.30	3.50	1.20	4.00	.62	1.15	30.22
1949	4.80	1.80	1.65	3.60	3.00	-	-	-	-	-	-	-	-
1950	-	-	-	-	-	-	-	-	-	-	-	-	-
1951	-	-	-	-	-	-	-	-	-	-	-	3.40	-
1952	2.35	1.50	2.72	2.75	1.55	.25	5.35	6.36	3.05	.00	1.99	1.65	29.52
1953	.80	1.95	2.00	.65	5.00	3.00	5.05	6.40	.60	2.07	5.15	.35	33.02
1954	1.55	.18	1.82	.05	2.75	1.70	3.45	3.45	2.92	2.00	1.20	1.85	22.92
1955	2.30	1.60	1.35	4.55	9.07	.25							-

MONJEAU LOOKOUT

Year	Jan.	Feb.	Mar.	Apr.	May	June	July	Aug.	Sept.	Oct.	Nov.	Dec.	Annual
1942											.00	3.67	-
1943	1.15	.00	1.68	.29	1.04	1.66	1.55	.05	.78	1.95	.83	2.45	13.43
1944	2.30	.88	.19	.80	1.40	1.62	3.83a	-	-	.51a	1.98	1.79	-
1945	1.26	.04	1.55	-	-	-	-	-	-	1.10a	.00	1.15	-
1946	3.73	.38	2.00	.79a	-	-	-	-	-	-	1.48	2.05	-
1947	1.60	.68	1.04	-	-	-	-	-	-	-	2.25a	1.98	-
1948	.75	4.03	1.98	.93	-	-	-	-	-	-	-	-	-
1952	-	-	-	-	-	-	-	-	-	.00	1.94	1.44	-
1953	.32	1.53	2.08	.95	.74	2.43	7.57	3.65	.91	1.12	1.00	1.76	24.06
1954	.92	.21	2.16	.32	5.05	.78	4.01	4.29	3.75	1.67	.80	.65	24.61
1955	1.92	.87	3.61	.03	.08	1.08							-

SANDIA SKI COURSE

Year	Jan.	Feb.	Mar.	Apr.	May	June	July	Aug.	Sept.	Oct.	Nov.	Dec.	Annual
1942	1.55	2.50	.95	-	-	-	-	-	-	1.90	.15	8.85	-
1943	.85b	1.87	3.45	.30	3.39	1.31	2.40	2.30	2.00	1.85	.75	2.97	23.44
1944	1.03	1.60	3.35	2.15	.75b	1.05	5.47	4.13	2.05	.70	2.75	3.50	28.53
1945	2.30	1.29	1.81	3.35	.00	.24	2.41	5.84	1.66	1.55	.00	2.85a	23.30
1946	2.15	1.05	1.65	1.25	1.10	.50	2.85	7.35	1.35	1.65	5.60	1.09	27.59
1947	.54	.57	.70	1.20	-	-	-	-	-	1.63	2.52	2.26	-
1948	1.32	3.59	3.69	.90b	1.10b	1.14b	.78	1.02	.76	1.43	.97	.80	17.50
1949	3.17	1.38	1.80	2.60	.92	.40	5.72	3.08	2.48	.45b	.15b	1.80	23.95
1950	2.90	1.67	.35	.43	.57	1.95a	-	-	-	.02	.00	.00	-
1951	3.32	.78	-	-	-	-	-	-	.06	1.45	1.70	3.45	-
1952	1.98	2.60	4.52	3.22	1.34	1.11	2.00	2.35	.97	.00	-	-	-
1953	-	-	-	-	-	-	-	1.95	.06	.88	1.92	1.34	-
1954	1.22	.13	1.63	.02	1.42	1.31	3.35	2.60	1.26	.74	.40	.82	14.90
1955	1.70	2.20	.25	.40	1.88	.70							-

TAOS CANYON

Year	Jan.	Feb.	Mar.	Apr.	May	June	July	Aug.	Sept.	Oct.	Nov.	Dec.	Annual
1937											.33	.52	-
1938	.54	1.09	1.73	1.39	-	-	-	-	-	-	.95	.84	-
1939	1.70	.41	.69	2.33	-	-	-	-	-	-	.33	.42	-
1940	1.36	1.16	.74	-	-	-	-	-	-	-	1.74	.95	-
1941	1.32	1.42	3.34	-	-	-	4.30	1.73	2.00	3.80	.44	1.67	-
1942	.45	1.00	1.55	-	-	-	-	-	-	-	-	1.90	-
1943	.96	.94	1.54	-	-	-	-	-	-	-	-	-	-
1944	-	-	-	3.65	1.90	.65	2.48	4.67	-	-	2.93	2.05	-
1945	1.50	.75	2.78	2.43	.87	.64	-	-	-	-	-	-	-
1946	-	-	-	-	-	.30	1.55	3.30	.05	2.65	2.23	.48	-
1947	.90	1.60	1.45	-	-	-	-	-	-	-	1.80	.50	-
1948	1.80	1.95	3.20	-	-	-	-	-	-	-	-	-	-
1953	-	1.20	1.15	2.75	-	-	-	-	-	2.10	3.10	.75	-
1954	.75	.70	2.90	.02	2.90	.72	3.94	3.28	.90	.94	.20	.17	17.42
1955	1.00	3.15	1.05	2.50	6.33	.36							-

VAQUEROS

Year	Jan.	Feb.	Mar.	Apr.	May	June	July	Aug.	Sept.	Oct.	Nov.	Dec.	Annual
1948												1.32	-
1949	2.95	1.20	1.05	1.35	1.33	2.40	2.10	.75	.96	1.20	.75	.85	16.89
1950	1.44	1.12	.77	.66	.05	.40	.82	.10	.65	.03	.80	.60	7.44
1951	2.10	1.20	.78	2.25	1.07	.01	.22	.73	.04	.20	.51	2.10	11.21
1952	1.65	.46	.68	1.01	.26	.60	.57	1.45	1.30	.00	3.03	.79	11.80
1953	.78	.54	.92	1.27	1.06	.74	2.55	1.60	.00	2.34	.79	1.88	14.47
1954	1.06	.45	3.45	.20	1.95	.38	2.40	1.50	2.29	.15	.43	.86	15.12
1955	1.51	3.15	.27	1.52	1.10	.27							-

WILLOW CREEK RS

Year	Jan.	Feb.	Mar.	Apr.	May	June	July	Aug.	Sept.	Oct.	Nov.	Dec.	Annual
1946												1.32	-
1947	.60	.33	.10	.12	-	-	-	-	-	-	-	-	-
1948	-	-	-	-	-	-	-	-	-	2.64	.00	4.59	-
1949	5.57	.89	1.77	1.05	-	-	-	-	-	2.03	.85	4.86	-
1950	.97	1.64	1.00	.07	T	-	-	-	-	-	.02	.17	-
1951	2.12	1.48	1.38	2.05	.43	.00	-	-	-	-	-	-	-
1952	-	-	-	-	-	-	4.59	3.65	1.29	.00	1.93	.60	-
1953	.07	1.84	3.55	1.69	.29	1.01	3.39	2.31	.02	.87	1.73	.60	17.37
1954	2.22	.79	9.64	.69	.76	.41	4.43	6.20	1.55	1.10	T	.30	28.09
1955	2.82	.60	.16	.23	1.76	.90							-

WIRT

Year	Jan.	Feb.	Mar.	Apr.	May	June	July	Aug.	Sept.	Oct.	Nov.	Dec.	Annual
1948												2.95	-
1949	7.35	3.11	2.60	3.60	2.92	3.30b	3.95b	2.20b	2.80a	2.20	.87	1.03	35.93
1950	2.33	1.20	1.49	.61	.26	1.79	1.98	.41	2.72	.21	.60b	.95b	14.35
1951	-	-	-	-	-	.00	.92	4.61	.26	1.31	.68	2.65	-
1952	1.92	.28	.49	1.26	.40	.66	.80	1.86	1.21	.00	2.87	.70	12.45
1953	.85	.44	.89	1.15	.82	.40	3.35	1.19	.06	3.05	1.46	1.95	15.61
1954	1.45	.32	3.77	.28	2.68	.60	3.00	2.22	2.65	.57	.60	.55	18.69
1955	1.26	3.18	.46	1.64	.85	.10							-

REFERENCE NOTES

Precipitation measurements in this bulletin are in inches.

Reference symbols are used as follow:

- * An asterisk used in date column in conjunction with month indicates measurement made near end of month--exact day not known. (Table 1)
- \- No record.
- T Trace, amount too small to measure.
- a Monthly amount estimated in part. (Table 2)
- b Monthly amount estimated in full. (Table 2)
- c Monthly precipitation total taken from the record of regular climatological station at same site. (Table 2)

Station Description and History

Storage precipitation stations

Station	County	Index number	Latitude N. (deg. & min.)	Longitude W. (deg. & min.)	Elevation (feet, msl)	Type of gage; height of tower or gage	Period of record From	Period of record To	Remarks
Aztec Peak	Gila	0571	33 49	110 54	7700	1 gage, 8x24", 8' tower	Nov 1951		In clearing 100 feet across.
Beaverhead Lodge	Greenlee	0675	33 41	109 13	8000	5 gages, 8x24", 10' towers 2 gages, 8x24", 10' towers	Nov 1938 Dec 1941	Dec 1941	In flat valley, about 2 miles wide, steep wooded hills. Gages No. 3, 4, and 5 removed Dec 12, 1941. Records in this bulletin from Gage No. 2, designated as official.
Bonita Creek No. 2	Graham	0904	32 54	109 29	3280	1 gage, 8x24", 8' tower	Apr 1956		On rock shelf 150 feet above Bonita Creek. Desert area with shale-covered hills. Drainage to ESE.
Camp Wood	Yavapai	1216	34 48	112 52	5708	1 gage, 8x24", 10' tower	Sep 1942	Sep 1951	In small valley with pine-covered hills all directions. Standard rain gage installed Mar 1950 and continued after storage removed. Records comparable. Monthly amounts published in "Bulletin W Supplement" for period to Feb 1950.
CCC Camp F-28A	Coconino	none	35 10	112 10	7000	Unknown	Dec 1941	Sep 1944	In clearing in pine forest, mountain valley.
Corn Creek	Apache	2122	33 45	109 45	7730	1 gage, 8x24", 8' tower	Oct 1955		Mountainous, pine-timbered. On E-W ridge, gentle downslope to N.
Fluted Rock	Apache	3062	35 53	109 15	7880	1 gage, 8x24", 6' tower	Oct 1951		Mountain meadow in rolling timbered country. Gradual downslope toward SW.
Fort Valley	Coconino	3160	35 16	111 44	7340	5 gages, 8x24", 8' towers 1 gage, 8x24", 8' tower	Nov 1938 Nov 1948	Nov 1948	Gages No. 1, 2, 4 and 5 removed Nov 10, 1948. Record in this bulletin from gage No. 3. Climat record within 1/2 mile.
Four Peaks	Gila	3193	33 43	111 20	4500	1 gage, 8x24", 10' tower	Jun 1952		On ridge in a small opening among oak and pine. Records missing for 1951-52 and 1956-57.
Frazier Well 4 NE	Coconino	3237	35 50	113 02	6700 6500	1 gage, 8x24", 5' tower 1 gage, 8x24", 5' tower	Oct 1950 Sep 1952	Aug 1952	Rolling forested land. Moved 800 feet NW.
Greer Lakes	Apache	3688	34 02	109 27	8500	2 gages, 8x24", 10' towers	Oct 1941		Large flat area with Greer Lake 200 yards E. Heavily wooded. Mountains E, W and S. Gages 165 yards apart. No. 2 selected as official gage and published in this bulletin. About 1 and 1/2 miles from Greer (precip. only) station.
Hannagan Meadows	Greenlee	3820	33 38	109 19	9030	1 gage, 8x24", 10' tower	Sep 1956		Heavily timbered, mountainous. In clearing 200-300 yards from trees. Gentle downslope N.
Happy Jack RS	Coconino	3828	34 44	111 25	7480	1 gage, 8x24", 10' tower	Nov 1954		In clearing among pines on rolling hills.
Heber RS	Navajo	3958	34 25	110 36	6484	5 gages, 8x24", 10' towers 2 gages, 8x24", 10' towers	Sep 1940 Oct 1941	Oct 1941 Jun 1950	Mountainous, covered with pine forest. Gages No. 1, 2, and 3 removed Oct 1941. Records in this bulletin from No. 4. Closed Jun 1950, continued as a climat station.
Henrys Camp	Apache	none	33 49	109 48	5600	5 gages, 8x24", 10' towers	Nov 1938	Sep 1940	Generally mountainous and timbered on East Fork of White River. Average of 5 gages published in this bulletin.
Indian Gardens	Gila	4307	34 19	111 06	5440	5 gages, 8x24", 10' towers 1 gage, 8x24", 10' tower	Nov 1938 Jul 1954	Jul 1954	Small valley under Mogollon Rim, 3 miles SW Promotory Butte. Gages No. 3 and 5 removed Oct 1939, No. 4 removed Dec 1941, No. 1 removed Jul 23, 1954. Records in this bulletin from No. 2.
Inner Basin	Coconino	4327	35 20	111 39	9830	2 gages, 8x36", 10' towers	Oct 1942		In basin formed by 4 San Francisco Peaks. Valley 1/2 mile wide, slopes down NE. Gages 450 feet apart. Records in this bulletin from gage No. 1.
Lakeside RS	Navajo	4779	34 10	109 59	6700	1 gage, 8x24", 8' tower	May 1946	Feb 1950	Standard rain gage installed Jan 1949 same site. Other climat records prior to 1933. One hundred feet W of Ranger Station.
Little Wildcat	Coconino	5008	34 19	110 46	7600	1 gage, 8x24", 10' tower	Oct 1953		Mountain valley - on level plateau. Same site as an SCS snow survey course.
Long Valley RS	Coconino	5054	34 31	111 20	6949	5 gages, 8x24", 10' towers 1 gage, 8x24", 10' tower	Nov 1938 Jun 1951	Jun 1951	Mountain valley on level plateau. Gages No. 2 and 3 removed Oct 1939, No. 5 removed Oct 1941. Records used in this bulletin from gage No. 1. Gage No. 4 removed Jun 1951.
Marshal Butte	Apache	5283	33 50	109 42	8070	1 gage, 8x24", 8' tower	Oct 1955		On a steep slope or ridge in mountainous pine-timbered area.
Marsh Pass	Navajo	5288	36 37	110 28	6575	1 gage, 8x24", 6' tower	Jul 1952	Apr 1956	Semi-arid, mountain pass with some pine. Gage was stolen in Apr 1956 and station closed.
Maverick Fork	Apache	5316	33 55	109 27	9050	1 gage, 8x24", 10' tower	Oct 1953		Thickly wooded mountain plateau. Same site as a SCS snow survey course.
Mingus Mountain Lookout	Yavapai	5567	34 42	112 08	7660	1 gage, 8x24", 10' tower	Dec 1941		Top of Mingus Mountain. Sharp drop 1/2 mile E.
Mormon Lake RS	Coconino	5708	34 55	111 27	7000	2 gages, 8x24", 10' towers	Oct 1945		Flat mountain valley on S shore of lake. Was originally at Tombler Lodge, 1 and 4/5 miles W from Oct 1939 to Oct 1945. Standard rain gage at same site read during summer months. Records published in this bulletin from gage No. 2.
Mount Baldy	Apache	5728	33 54	109 34	11,200	1 gage, 8x40", 15' tower	Oct 1942		On Mt. Baldy just below summit on SW slope.

Station Description and History

Storage precipitation stations

Station	County	Index number	Latitude N. (deg. & min.)	Longitude W. (deg. & min.)	Elevation (feet, msl)	Type of gage; height of tower or gage	Period of record From	Period of record To	Remarks
Mount Graham Cunningham Ridge	Graham	5730	32 41	109 54	8900	1 gage, 8x24", 10' tower	Jul 1940		Mountainous.
Mount Ord Lookout	Gila	5736	33 54	111 24	7155	1 gage, 8x24", 6' tower	Dec 1941		Top peak in Mazatzai Mountains. Very rugged, slightly timbered.
Mount Union	Yavapai	5752	34 25	112 24	7970	1 gage, 8x24", 10' tower	Sep 1942		On highest peak of range.
North Rim Checking Station	Coconino	5958	36 20	112 07	8780	1 gage, 8x40", 10' tower (unshielded) 1 gage, 8x40", 10' tower	Jun 1950 Oct 1950	Oct 1950	Level valley, wooded. Shield added Oct 1950.
O. W. Ranch	Gila	6162	34 17	110 48	7200	3 gages, 8x24",10' towers 2 gages, 8x24",10' towers	Oct 1939 Sep 1942	Sep 1942	Rugged mountain terrain. Only one gage Dec 1941 to Sep 1942. Records in this bulletin from gage No. 2.
Pinetop	Navajo	none	34 07	109 56	7200	5 gages, 8x24",10' towers 2 gages, 8x24",10' towers	Nov 1938 Nov 1941	Nov 1941 Mar 1945	In wooded area. Three gages removed Nov 1941. Records in this bulletin are average of 5 gages and 2 gages. Station closed.
Point of Pines	Graham	none	33 23	109 44	6890	3 gages, 8x24" 1 gage, 8x24"	Nov 1939 Dec 1941	Dec 1941 Jan 1943	High mountain, timbered valley, near creek. One gage removed Nov 1, 1941 and second gage removed Dec 6, 1941. Records in this bulletin are from only 1 gage. Station closed Jan 28, 1943.
Roof Butte	Apache	7270	36 28	109 09	8440	1 gage, 8x24", 10' tower (unshielded)	Oct 1951		In open park. Timbered mountains. Gage was originally shielded but shield was destroyed between May 1952 and Aug 1955.
Rustlers Park	Cochise	7342	31 54	109 17	8400	1 gage, 8x24", 10' tower	Jan 1942		High mountain park surrounded by timber.
St. Michaels 6 WNW	Apache	7440	35 40	109 12	7640	1 gage, 8x24", 10' tower (unshielded)	Oct 1951		Timbered plateau - slightly rolling. Gage originally shielded but shield was destroyed during winter of 1953.
Sheep Crossing	Apache	7825	33 59	109 30	9125	1 gage, 8x24", 10' tower	Oct 1953		Mountain plateau, heavily wooded with pine. Same site as an SCS snow survey course.
Sheep Springs	Apache	none	34 03	109 33	8500	5 gages, 8x24"	Nov 1938	Oct 1941	In open meadow. White Mountains to N. Station closed. Average of 5 gages used for observed data.
Snow Bowl	Coconino	8004	35 20	111 42	9500 9810	1 gage, 8x24", 10' tower 1 gage, 8x24", 10' tower	Dec 1941 Feb 1956	Sep 1953	In clearing surrounded by dense aspens. On W slope San Francisco Mountains. Moved 1/4 mile E Jul 1955. Heavily timbered, mountainous. Higher mountains to S and E, steep slope down to valley N and W.
Tomblers Lodge	Coconino	none	34 56	111 28	7000	3 gages, 8x24",10' towers	Oct 1939	Oct 1945	Two gages moved to Mormon Lake RS Oct 1945,1 and 4/5 miles E. Three gages at site Oct 1939 to Dec 1941. Two gages Jan 1942 to Oct 1945.
Whiskey Creek, N. Mex.	(See New Mexico listing--station published in Climatological Data under Arizona)								
Wilford	Navajo	none	34 22	110 38	7500	1 gage, 8x24", 10' tower	Nov 1938	Jul 1940	No history information available.
Williams Creek Fish Hatchery	Apache	9367	34 03	109 49	6900	5 gages, 8x24",10' towers 1 gage, 8x24", 10' tower	Sep 1940 Aug 1954	Aug 1954	Small mountain meadow, timbered all sides. Gages No. 2, 3, and 4 removed Dec 31, 1941. Gage No. 5 removed Aug 1954. Records in this bulletin from gage No. 1.
Workman Creek No. 2	Gila	9535	33 49	110 55	6970	5 gages, 8x24",10' towers 1 gage, 8x24", 10' tower	Nov 1938 Dec 1951	Dec 1951	High mountain valley surrounded by mountains. Gages No. 3, 4, and 5 removed Dec 1946. Gage No. 1 removed Dec 1951. Records in this bulletin from gage No. 2. Recording rain gage installed 200 yards E Oct 1, 1940, designated as Workman No. 1
Yaeger Canyon	Yavapai	9572	34 41	112 10	6000	1 gage, 8x24", 3' tower (unshielded)	Jul 1948		N slope of brush-covered canyon. Mountainous, forested. Standard rain gage at same site Dec 1917 to Jun 1948.

NOTE: All gages shielded except as otherwise noted.

Appendix (continued)

Station Description and History

Storage precipitation stations

COLORADO

Station	County	Index number	Latitude N. (deg. & min.)	Longitude W. (deg. & min.)	Elevation (feet, msl)	Type of gage; height of tower or gage	Period of record From	Period of record To	Remarks
Aspen	Pitkin	0370	39 12	106 50	7913	2 gages, 8x24", 8' and 10' towers			Installed Dec 6, 1939. Removed Jul 2, 1942. No records available. Climat station same site.
Callin Ranch	Pueblo	none	38 10	105 02	6500	Unknown			Storage gage moved from San Isabel Jun 1944. Changed to climat station Aug 1944. Records available Aug 1944 to Jul 1945 but not published in this bulletin.
Cochran	Hinsdale	none	37 43	107 21	9695	1 gage, 8x24", 10' tower			Moved from Rio Grande Reservoir to 6 miles W. Few fragmentary records but not published in this bulletin.
Columbine	Rout	1792	40 51	106 58	8699	1 gage, 17' standpipe	Sep 1948		Mountain pass. Climat station (precip. only) in Columbine (Oct 1909 to Jul 1936; few summer months 1948 to 1949) and 4 and 1/2 miles N (Aug 1936 to Jul 1943). Shielded storage gage on 10-foot tower at site 4 and 1/2 miles N (Oct 1942 to Jul 1943) but no records available.
Crested Butte	Gunnison	1959	38 52	106 58	8950	2 gages, 8x24",8' towers			Installed Nov 1939. Removed Oct 1941. No records available. Climat station same site.
Cumbres	Conejos	2048	37 01	106 27	10,015	3 gages, 8x24",20' towers			Three gages Nov 1940 to May 1941; 1 gage (SW) May 1941 to Jan 1947. Record similar to those published for climat station same site and are not published in this bulletin. No precipitation records from climat station Feb to Sep 1947. Climat station closed Sep 1951.
						1 gage, 8x24",on post	Oct 1951		Storage gage only. Not shielded prior to Oct 23, 1958. Exposure appears not satisfactory. Precipitation amounts are consistently low and are not comparable with earlier records.
Deadman Hill	Larimer	2122	40 48	105 47	10,200	1 gage, 8x24", 8' tower	Sep 1942	May 1953	Winter readings only. Mountainous terrain. Station closed 1955.
Dillon 1 S	Summit	2281	39 38	106 04	8790	3 gages, 8x24", 8' towers	Dec 1939	Sep 1940	Two gages removed Oct 21, 1941. Gage No. 1 continues to present. Climat station same site. No separate storage gage records since Feb 1942. Records for Dec 1939 to Sep 1940 from site 1 mile N of Dillon.
			39 36	106 03	8900	1 gage, 8x24", 8' tower	Sep 1940	Feb 1942	
Fairplay	Park	2814	39 14	106 00	10,000	1 gage, 8x24", 10'tower	Oct 1942	Aug 1954	Sloping ground, partly wooded. Services changed to climat (precip. only) Sep 1954. Same gage read daily and published in Climatological Data Bulletin.
Grand Lake 1 N	Grand	3496	40 16	105 49	8576	3 gages, 8x24", 10'towers	Dec 1939	Dec 1941	Mountainous area. Records published in this bulletin from gage No. 1. ?
						1 gage, 8x24", 10' tower	Dec 1941	Jan 1949	Two gages removed Dec 1941. Climat station 1 mile S in town of Grand Lake from Oct 1939 to Aug 1949. In Aug 1949 climat station moved to site of storage gage. The storage gage is still located at the station and is used during winter months.
Green Mountain Dam	Summit	3592	39 53	106 20	7760	1 gage, 8x24", 10' tower	Oct 1941	Jan 1943	Narrow river canyon. Climat station same site.
Hermit (nr.)	Mineral	3951	37 44	107 02	8912	5 gages, 8x24", 8' towers	Jan 1940	Apr 1942	Valley of the Rio Grande River. Few trees. One gage only after Apr 1941. Winter storage gage records available but not published in this bulletin. Climat station same site.
Leadville No. 2	Lake	none	39 15	106 18	10,158	2 gages, 8x24",10' towers			Open hillside near old smelter dumps. One-half mile S of Leadville Post Office. Record doubtful and not published in this bulletin. Shielded recording rain gage on 10-foot tower same location but moved Jun 25, 1948.
Leadville 10 WNW	Lake	4886	39 17	106 28	11,000	1 gage, 17' standpipe	Aug 1949		High mountains near Continental Divide.
Little Dolores	Mesa	5040	38 56	108 51	6700	1 gage, 8x24", ground exposure, (unshielded)	Dec 1950		Mountainous terrain. Records Aug 1942 to Nov 1950 published in Climatological Data Bulletin.
Longs Peak	Larimer	5141	40 17	105 34	9000	1 gage, 17' standpipe	Oct 1947		Foot of Longs Peak. Heavy forest. Climat station same site closed 1948. Records not comparable.
Meeker 10 NW	Rio Blanco	5489	40 08	108 00	6500	1 gage, 8x24", 8' tower			Rolling farm and pasture land. Records available Oct 1941 to Sep 1942 but not published in this bulletin. Formerly called Meeker (nr.). Climat station same site.
Mesa Lakes	Mesa	none	39 02	108 06	10,100	2 gages, 8x24",15' towers			In use Nov 1939 to Sep 1941. No records available.
Monarch Pass	Chaffee	5695	38 31	106 22	11,302	3 gages, 8x24",10' towers	May 1940	Sep 1942	On Continental Divide near U.S. Highway No. 50. Records published in this bulletin from gage No. 2. Gage No. 3 closed Oct 1941. Gages No. 1 and 2 closed Sep 1942.
						1 gage, 8x24", 20' tower	Sep 1942		New gage on higher tower installed in No. 2 location.

Station Description and History

Storage precipitation stations

Station	County	Index number	Latitude N. (deg. & min.)	Longitude W. (deg. & min.)	Elevation (feet, msl)	Type of gage; height of tower or gage	Period of record From	Period of record To	Remarks
Mule Shoe Lodge	Huerfano	5819	37 35	105 10	9000	2 gages, 8x24", 15'towers	Nov 1939	May 1942	In open valley running N-S. Ridges E-W. Gage No. 2 removed Nov 3, 1941. Records in this bulletin from gage No. 1. Recording rain gage at nearby site continues records.
Platoro Dam	Conejos	6559	37 21	106 30	9887	1 gage, 17' standpipe	Sep 1948		Six-hundred yards below dam in narrow mountain valley opening into wider valley E and S. Climat station 1 mile E.
Rabbit Ears Pass	Routt	6811	40 23	106 36	Unknown	2 gages, 8x24", 10'towers	Dec 1939	Sep 1941	Records published in this bulletin from gage No. 2.
			40 22	106 43	9340	1 gage, 17' standpipe	Aug 1951		Open area in forested mountain region.
Rico	Dolores	7017	37 41	108 02	8722	1 gage, 8x24", 10' tower			Narrow mountain valley. Shielded storage gage installed Dec 1941. Standard rain gage at same site but was removed Nov 1942 and shielded storage gage used thereafter for daily measurements. All records published in Climatological Data Bulletins.
Rio Blanco	Rio Blanco	7045	39 45	107 57	7200	1 gage, 17' standpipe	Sep 1948		Rough mountainous country, ridges running N-S.
Rio Grande Reservoir	Hinsdale	7050	37 43	107 16	9495	3 gages, 8x24", 10'towers	Nov 1939	May 1941	Narrow mountain valley of Rio Grande.
						1 gage, 8x24", 10' tower	May 1941		Gages No. 2 and 3 removed May 1, 1941. Records in this bulletin from gage No. 1.
River Springs RS	Conejos	7094	37 05	106 16	8562	2 gages, 8x24", 10'towers	Sep 1941	Nov 1942	Narrow forested Conejos River Valley.
						1 gage, 8x24", 10' tower	Nov 1942		Gage No. 2 removed Nov 27, 1942. Records in this bulletin from gage No. 1.
San Isabel	Custer	none	37 59	105 03	8485	1 gage, 8x24", 10' tower			Storage gage records from Dec 1941 to Nov 1942 (not published in this bulletin). Climat station same site 1938-43. Occasionally called Lake Isabel.
Santa Maria Reservoir	Mineral	7450	37 48	107 07	9706	3 gages, 8x24", 10'towers 1 gage, 8x24", 10' tower	Dec 1939 Sep 1946	Sep 1946	Rough mountainous country. Records in this bulletin from gage No. 1. [illegible] gages Dec 1939 to Apr 1941; 1 gage May 1941 to Sep 1941; 2 gages Oct 19[illegible] Sep 1946.
Sapinero 8 E	Gunnison	7455	38 28	107 10	7800	1 gage, 17' standpipe	Sep 1948		Gunnison River Valley surrounded by hills and mesas.
Silver Lake	Boulder	7648	40 02	105 35	10,200	1 gage, 8x24", ground exposure (unshielded)	Sep 1950		Rugged mountain terrain, near large reservoir. Record prior to Sep 1950 in Bulletin W and Bulletin W Supplement.
Silver Lakes Trout Club	Conejos	7650	37 23	106 24	9300	1 gage, 8x24", 10' tower	Sep 1941		Rough mountainous country, forested.
Silverton 2 NE	San Juan	7656	37 48	107 40	9400	2 gages, 8x24", 10'towers 1 gage, 8x24", 10' tower	Dec 1939 Oct 1941	Oct 1941 Dec 1945	Rugged mountain valley. Records in this bulletin from gage No. 1. Gage No. 2 removed Oct 1941 and No. 1 removed Apr 1946. Climat station at same site.
Summitville	Rio Grande	8092	37 26	106 36	11,350	3 gages, 8x24",20' towers 1 gage, 22' standpipe	Oct 1940 Oct 1950	Feb 1943	Rugged mountain terrain. Records in this bulletin from gage No. 1. Gages 2 and 3 removed Oct 1941. Climat station same location until Oct 1947.
Taylor Park	Gunnison	8184	38 49	106 37	9206	1 gage, 8x24", ground exposure			Records available Oct 1941 to Oct 1942. Not published in this bulletin as Climat station at same site.
Trout Lake	San Miguel	8454	37 50	107 53	9700	1 gage, 8x24", 8' tower (unshielded)	Sep 1958		Rugged mountain terrain near small lake. Climat station at same site prior to Sep 1958.
Winter Park	Grand	9175	39 54	105 46	9058	3 gages, 8x24", 10'towers	Dec 1939	Sep 1942	Mountainous terrain. Two gages Dec 1939. Three gages Feb 1940 to Sep 1942. Average of gages in use published in this bulletin. Climat records same location beginning Oct 1942.
Wolf Creek Pass 1 E	Mineral	9181	37 29	106 47	10,642	2 gages, 8x24", 20'towers 1 gage, 8x24", 20' tower	Sep 1941	Dec 1942	Records in this bulletin from gage No. 1. Gage No. 2 removed Dec 6, 1942. Sometimes called Wolf Creek Pass No. 2. Climat station at this site began Dec 12, 1957.
Wolf Creek Pass 4 W	Mineral	9183	37 29	106 52	9425	1 gage, 22' standpipe	Sep 1948	Aug 1955	Rugged mountain terrain. Climat station same site.
					9345	1 gage, 22' standpipe	Aug 1955		Moved to a new site 250 yards downhill. Climat station not moved.

NOTE: All gages shielded except as otherwise noted.

Gages listed with ground exposure are equipped with the standard support which places orifice about three feet above ground level.

Appendix (continued)

Station Description and History

Storage precipitation stations

Station	County	Index number	Latitude N. (deg. & min.)	Longitude W. (deg. & min.)	Elevation (feet, msl)	Type of gage; height of tower or gage	Period of record From	Period of record To	Remarks
Adobe Ranch	Catron	0119	33 33	107 54	7420	1 gage, 8x24", 10' tower	Dec 1941	Jul 1955	Rolling grass land. Broken record. Records fill in some missing data from climat station at same site. Climat's observations continued.
Agua Piedra Lodge	Taos	0139	36 08	105 31	8300	1 gage, 8x24", 10' tower	Oct 1941 Oct 1946	Sep 1943	Mountainous. In rather narrow canyon.
Aspen Grove Ranch	Rio Arriba	0606	36 39	106 10	9500	5 gages, 8x24", 10'towers 1 gage, 8x24", 10' tower	Dec 1937 Sep 1949	Apr 1946	Records in this bulletin from gage No. 2. Gages No. 1, 4, and 5 closed Dec 1940. No. 3 closed Apr 1941. Winter readings only. Standard rain gage same location until Sep 1948. Records comparable. Mountainous country. In N-S canyon.
Aurora	Colfax	none	36 19	105 06	9100	5 gages, 8x24", 10'towers			Storage gage records from Dec 1937 to Dec 1944 not published. Five gages Nov 1937. Gages No. 1 and 5 continued Dec 1940 to Apr 1942 and Nov to Dec 1944. Winter readings only. Mountainous country. On high mesa at edge of forest. Climat station same site.
		0646	36 16	105 04	8200	1 gage, 8x24", 10' tower			On S slope above arroyo. Mountains N, rough rocky canyon. Records from 1950 not published in this bulletin. Climat station same site.
Bateman Ranch	Rio Arriba	0795	36 31	106 19	8900	5 gages, 8x24",10' towers 1 gage, 8x24", 10' tower	Nov 1937 Dec 1949	Apr 1949	Record in this bulletin from gage No. 1. Five gages in operation Nov 1937 to Apr 1940; 3 gages Nov 1940 to Apr 1941; 1 gage Jun to Aug 1941; 2 gages Sep 1941 to Apr 1949; 1 gage after Dec 1949. Standard rain gage same site. On mesa in mountainous country.
Big Tesuque Ski Course	Santa Fe	0963	35 46	105 48	9500	1 gage, 8x24", 10' tower	Jan 1942	Oct 1945	At upper end of E-W canyon, mountains E-N, wooded.
			35 47	105 48	9800	1 gage, 8x24", 10' tower	Oct 1945		Moved about 2 miles NW.
Black Lake	Colfax	1000	36 18	105 15	8348	5 gages, 8x24",10' towers	Nov 1937	Dec 1941	Records in this bulletin are average of 5 gages Nov 1937 to Apr 1940; 3 gages Dec 1940 to May 1941; 1 gage thereafter. Winter operation only. Climat station same location.
			36 18	105 16	8338	1 gage, 8x24", 10' tower	Oct 1951		Mountainous country. E slope, rising mesa. Standard rain gage same site.
Buford Lake	Rio Arriba	1275	36 38	106 51	7200	1 gage, 8x24", 7' tower	Mar 1957		Rough, barren mountain country. Formerly called Stinking Lake--precip.-only station--was equipped with standard rain gage from Oct 1948, very broken record.
Capillo Peak	Torrance	1438	34 41	106 24	9000	1 gage, 8x24", 15' tower	Oct 1942	May 1958	Top of mountain, timber E, cliffs and sharp drop W. Subject to high winds.
						1 gage, 8x30", 15' tower (unshielded)	May 1958		Difficulty in keeping shield on gage. Taller can installed--shield removed.
Capitan Crest	Lincoln	1442	33 37	105 25	9600	1 gage, 8x24", 15' tower	Oct 1942		On top of mountain in wide meadow. Isolated peak subject to high winds.
Carrissa Lookout	Otero	1512	32 41	105 39	8444	1 gage, 8x24", 15' tower	Oct 1942		Top of timbered ridge, protected from high winds.
Cedar Creek Ski Course	Lincoln	1578	33 23	105 43	7830	1 gage, 8x24", 10' tower	Feb 1942		Mountainous timbered country.
Chacon	Mora	1653	36 10	105 23	8510	5 gages, 8x24", 10'towers	Nov 1937	Feb 1945	Records in this bulletin are average of gages in use. Five gages Nov 1937, 3 gages Dec 1940, 2 gages Nov 1941-Feb 1945. Winter readings only. Mountainous country, 500 feet above valley floor. Standard rain gage same site.
						1 gage, 8x24", 10' tower (unshielded)	Jul 1953		Shield removed in Jul 1953.
Chama	Rio Arriba	1664	36 54	106 35	7850	5 gages, 8x24",10' towers 1 gage, 8x24", 10' tower	Nov 1937 Sep 1950	Mar 1944 Mar 1952	Records in this bulletin are average of all gages in use. Five gages Nov 1937 to Nov 1940; 3 gages Dec 1940 to Apr 1941; 1 gage thereafter. Winter readings only. Wide valley in wooded mountainous country. River nearby. Climat station same location.
					7851	1 gage, 8x24", 10' tower	Sep 1952	Mar 1953	
			36 53	106 35	7800	1 gage, 8x24", 10' tower	Sep 1953		
Cloudcroft No. 2	Otero	1929	32 57	105 45	8645	1 gage, 8x24", 10' tower	Jan 1942	Jun 1951	On crest of mountain in open area surrounded by timber.
			32 57	105 44	8650	1 gage, 8x24", 10' tower (unshielded)	Jun 1951		Mountain crest, well protected. Shield removed Jun 1951.
Cottonwood Pass	San Juan	2119	36 05	108 52	8600	1 gage, 8x24", 6' tower (unshielded)	Oct 1951	Oct 1954	Station closed. In high mountain valley meadow.
Cowles 1 SE	San Miguel	2142	35 49	105 39	8800	1 gage, 8x24", 10' tower	Sep 1950		Climat station same site to Jul 1952. On hillside above valley.
Eagle Nest	Colfax	2700	36 33	105 16	8240	5 gages, 8x24",10' towers	Nov 1937	Mar 1946	Records in this bulletin are average of all gages used. Five gages Nov 1937 to Apr 1939; 4 gages Feb to Apr 1940; 2 gages Dec 1940 to May 1941; 1 gage thereafter. Winter readings only. Flat basin surrounded by mountains near lake. Climat station same site.
						1 gage, 8x24", 10' tower 1 gage, 8x24", 10' tower	Oct 1950 Sep 1956	Sep 1956	Moved from evaporation enclosure--15 feet SW, Sep 1956.

Station Description and History

Storage precipitation stations

Station	County	Index number	Latitude N. (deg. & min.)	Longitude W. (deg. & min.)	Elevation (feet, msl)	Type of gage; height of tower or gage	Period of record From	Period of record To	Remarks
Elk Cabin	Santa Fe	2867	35 42	105 49	8500	1 gage, 8x24", 9' above ground	Oct 1944		West side Sangre de Cristo Range. NW side of valley. Well sheltered except to SW.
Fanny Ranch	Catron	3114	33 23	108 44	7400	3 gages, 8x24", 8' towers	Nov 1939	Jul 1955	Records in this bulletin from No. 2 gage. No. 1 closed Dec 1941, No. 3 in May 1953. Station closed Jul 1955. In narrow valley of Silver Creek. Mountainous, forested country.
Gallinas Canyon	San Miguel	3410	35 42	105 26	7400	1 gage, 8x24", 8' tower 1 gage, 8x24", 8' tower	Oct 1944 Oct 1951	Jun 1949	In clearing across road from Ranger Station.
Gwynn Camp	Catron	3772	33 32	108 31	7980	1 gage, 8x24", 10' tower	Jul 1955		Gently rolling high mesa in moderate to heavy pines.
Harveys Upper Ranch	San Miguel	3840	35 45	105 28	8950	1 gage, 8x24", 15' tower	Oct 1944		On valley floor in mountains.
Hondo Canyon	Taos	4091	36 37	105 26	10,500	1 gage, 8x30", 10' tower 1 gage, 8x36", 10' tower	Jul 1957 Sep 1957	Sep 1957	Level area, on side of Hondo Canyon.
Inman Ranch	Sierra	4301	33 24	107 54	7800	3 gages, 8x24", 8' towers 1 gage, 8x24", 8' tower	Aug 1939 Nov 1949	Dec 1946 Aug 1954	Three gages until Nov 1941, 2 gages thereafter. Records Jun 1940 to Jan 2, 1946 from gage No. 1 only. In narrow canyon, mountainous, wooded country. Standard rain gage same location. Moved 5 miles SW Aug 1954 to McCauley.
Irvins Ranch	San Miguel	none	35 47	105 36	9698	5 gages, 8x24", 8' towers	Nov 1938	Dec 1941	Rolling mesa in rough, mountainous, wooded country. Records in this bulletin average of 5 gages Nov 1938 to Apr 1941, 1 gage to Dec 1941. Climat station same site.
La Mosca Peak	Valencia	4658	35 15	107 36	11,000	1 gage, 8x24", 15' tower	Jul 1943 Sep 1953	Sep 1950 Jul 1955	High ridge of mountains, very windy, timber 100 feet lower. Winter readings only.
					10,630	1 gage, 8x30, 10' tower	Jul 1955		Relocated 3/10 mile SW.
Lagunitas	Rio Arriba	4720	36 53	106 19	10,300	1 gage, 8x24", on ground 1 gage, 8x36", 10' tower	Sep 1955 Jun 1957	Jun 1957	Partly timbered, mountainous country.
Lee Ranch	Sandoval	none	35 50	106 30	8691	5 gages, 8x24",10' towers	Oct 1937	Dec 1941	Records in this bulletin from gage No. 1. Five gages Nov 1937 to Mar 1941; 1 gage Jun to Dec 1941. Winter readings only. Mountainous, timbered country. Climat station same site. Station closed.
Lobo Peak	Taos	5030	36 38	105 34	10,350	1 gage, 15' standpipe	Sep 1949		Rough mountain country. In San Cristobal Creek Valley. Station closed Aug 1957.
Magdalena Baldy	Socorro	5355	34 00	107 12	10,000	1 gage, 8x36", 15' tower	Oct 1942 Oct 1945	May 1943 May 1946	On barren mountain top. Station closed May 1946.
McCauley	Sierra	5532	33 21	107 57	6970	1 gage, 8x24", 8' tower	Oct 1954	Oct 1955	Relocated 5 miles SW of Inman Ranch. Standard rain gage same site. Gage moved 11 miles SW, called Me Own Strip, May 1958.
McKnight	Grant	5585	33 02	107 52	9560	1 gage, 8x24", 8' tower	Aug 1954		On top sharp divide. Very rugged wooded terrain.
Me Own Strip	Catron	5630	33 13	108 01	7500	1 gage, 8x24", 5' tower	May 1958		At edge of Me Own Strip on Me Own Flats. Rough mountainous area surrounding.
Midnight Mine	Taos	5695	36 46	105 22	10,420	1 gage, 8x36", 10' tower	Jul 1957		High mountain meadow.
Monjeau Lookout	Lincoln	5830	33 26	105 44	9030	1 gage, 8x24", 10' tower	Oct 1942	Dec 1948	On top mountain peak. Small timber in vicinity.
					8900	1 gage, 8x24", 10' tower (unshielded)	Oct 1952		Moved 3/10 miles NNW, 130 feet lower. Shield removed.
Mount Withington	Socorro	5958	33 53	107 29	10,290	1 gage, 8x30", 10' tower	Jul 1955		Top highest peak in northern San Mateo Mountains.
Red River	Taos	7323	36 42	105 24	8676	5 gages, 8x24", 10'towers 1 gage, 8x24", 10' tower	Nov 1937 Nov 1950	Dec 1941	Records in this bulletin are average of all gages used. Five gages to Apr 1940; 3 gages Dec 1940 to Mar 1941; 2 gages Nov to Dec 1941. Winter readings only. Rugged mountain country, timbered. In narrow canyon near river. Climat station same site.
Sandia Ski Course	Bernalillo	8023	35 13	106 25	8650	1 gage, 8x24", 10' tower	Dec 1941		Mountainous, timbered country. On ridge well protected by trees.
Sandy Point	Catron	8040	33 22	108 40	9030	1 gage, 8x30", 8' tower	Jul 1955		Heavily wooded mountainous country.
Santa Fe Lake	Santa Fe	8089	35 47	105 46	11,600	1 gage, 8x30"; 13' tower	Jun 1947		In clearing on E side of forested mountain range. Summit 780 feet higher 1 and 1/2 miles NNW.
Taos Canyon	Taos	8673	36 23	105 23	8440	5 gages, 8x24", 10'towers	Nov 1937	Mar 1948	Rough timbered mountainous country, on spur about 300 feet above valley. Records in this bulletin obtained from average of gages in use. Winter readings only. Standard rain gage same site to Apr 1943. Five gages Nov 1937 to Dec 1940; 3 gages Dec 1940 to Mar 1941; 1 gage Jul 1941 to Nov 1941; 2 gages Nov 1941 to Dec 1941; 1 gage Jan 1942 to Feb 1943; 2 gages Feb 1943 to Mar 1948.
			36 23	105 25	8225	1 gage, 8x24", 10' tower	Feb 1953		

Station Description and History

Storage precipitation stations

Station	County	Index number	Latitude N. (deg. & min.)	Longitude W. (deg. & min.)	Elevation (feet, msl)	Type of gage; height of tower or gage	Period of record From	Period of record To	Remarks
Tererro	San Miguel	8788	35 46	105 40	7500	1 gage, 8x24", 8' tower	Oct 1951		Narrow valley of Pecos River. Mountains E and W. Climat station same location.
Tohatchi Peak	McKinley	8923	35 55	108 52	8400	1 gage, 8x24", 8' tower (unshielded)	Oct 1951	Apr 1953	Level bench land in mountainous country, sparse timber. Station closed.
Tres Piedras	Taos	9085	36 39	105 58	8076	5 gages, 8x24", 10'towers 1 gage, 8x24", 10' tower	Nov 1937 Sep 1950	Dec 1941 Sep 1951	Records in this bulletin from gage No. 1. Five gages Nov 1937 to Apr 1940; 3 gages Dec 1940 to Apr 1941; 1 gage thereafter. Winter readings only. High plateau, rocky and barren. Climat station same site.
					8110 8060	1 gage, 8x24", 10' tower 1 gage, 8x24", 10' tower	Oct 1951 Sep 1955	Sep 1955	Moved short distance. Moved short distance.
Truchas	Rio Arriba	9113	36 02	105 49	8025	5 gages, 8x24", 10'towers 1 gage, 8x24", 10' tower	Nov 1937 Sep 1953	Jan 1944 Sep 1955	Records in this bulletin average of all gages. Five gages Nov 1937 to Apr 1940; 3 gages Nov 1940 to Apr 1941; 1 gage May to Aug 1941; 2 gages Sep to Dec 1941; 1 gage Jan to Jun 1942; 2 gages Nov 1942 to Mar 1943; 1 gage thereafter. On high mountain ridge in rugged country. Climat station same site.
						1 gage, 8x24", 10' tower	Sep 1955		Moved short distance.
Vaqueros	Rio Arriba	9370	36 46	107 12	6975	1 gage, 8x24", 8' tower	Nov 1948		High, wide sloping valley, no timber.
Vermejo Park	Colfax	none	36 54	105 00	7550	2 gages, 8x24", 10'towers	Feb 1940	May 1942	Mountainous country with scattered scrub cedar. Climat station same site. One gage removed Jun 1941. Records in this bulletin from one gage only.
Washington Pass									Gage operating Jan 1940 to Mar 1941 and Jul to Nov 1953. No acceptable records. No information on history.
Whiskey Creek	San Juan	9668	36 08	109 02	7450	1 gage, 8x24", 6' tower (unshielded)	Oct 1951		Timbered plateau, slightly rolling.
Willow Creek RS	Catron	9760	33 24	108 35	8100	1 gage, 8x30", 10' tower	Nov 1946		In canyon in mountainous country. Standard rain gage at same location until Oct 1950.
Winsors Ranch	San Miguel	none	35 49	105 40	8100	5 gages, 8x24", 10'towers 2 gages, 8x24", 10'towers	Nov 1937 Nov 1944	Dec 1941 May 1946	Records in this bulletin average of gages used. Five gages Nov 1937 to Apr 1940; 3 gages Dec 1940 to Mar 1941; 1 gage Oct to Dec 1941. Climat station at same location. Name changed later to Cowles (Index No. 2139). Winter readings only. In narrow valley, high mountains E and W. Station closed.
Wirt	Rio Arriba	9809	36 48	106 56	8700	1 gage 8x36", 8' tower	Nov 1948		Rocky mountain peak. Scattered fir trees. Sharp drop to S. Station closed Oct 1958.
Wolf Canyon	Sandoval	9820	35 58	106 47	8000	2 gages, 8x24", 10'towers 1 gage, 8x24", 10' tower	Sep 1941 Nov 1950	Dec 1941 Jul 1952	Records in this bulletin from No. 2 gage. In canyon of Rito Pinos Negras. Forested, high ridges N and S. Station was called Selsor Ranch. Climat station same location.
				106 46	8150	1 gage, 8x24", 10' tower	Jul 1952		Open valley of Rio de las Vecas. Timbered ridges on either side. Climat station same location.

NOTE: All gages shielded except as otherwise noted.

☆U.S. GOVERNMENT PRINTING OFFICE: 1960 O - 553090