QC
995
.U68
no.169
c.2

NOAA Technical Memorandum NWS WR-169

A STATISTICAL-DYNAMICAL MODEL FOR PREDICTION OF TROPICAL CYCLONE MOTION IN THE EASTERN NORTH PACIFIC OCEAN

Salt Lake City, Utah
October 1981

U.S. DEPARTMENT OF COMMERCE / National Oceanic and Atmospheric Administration / National Weather Service

NOAA TECHNICAL MEMORANDA
National Weather Service, Western Region Subseries

The National Weather Service (NWS) Western Region (WR) Subseries provides an informal medium for the documentation and quick dissemination of results not appropriate, or not yet ready, for formal publication. The series is used to report on work in progress, to describe technical procedures and practices, or to relate progress to a limited audience. These Technical Memoranda will report on investigations devoted primarily to regional and local problems of interest mainly to personnel, and hence will not be widely distributed.

Papers 1 to 25 are in the former series, ESSA Technical Memoranda, Western Region Technical Memoranda (WRTM); papers 24 to 59 are in the former series, ESSA Technical Memoranda, Weather Bureau Technical Memoranda (WBTM). Beginning with 60, the papers are part of the series, NOAA Technical Memorada NWS. Out-of-print memoranda are not listed.

Papers 2 to 22, except for 5 (revised edition), are available from the National Weather Service Western Region, Scientific Services Division, P. O. Box 11188, Federal Building, 125 South State Street, Salt Lake City, Utah 84147. Paper 5 (revised edition), and all others beginning with 25 are available from the National Technical Information Service, U. S. Department of Commerce, Sills Building, 5285 Port Royal Road, Springfield, Virginia 22151. Prices vary for all paper copy; $3.50 microfiche. Order by accession number shown in parentheses at end of each entry.

ESSA Technical Memoranda (WRTM)

2 Climatological Precipitation Probabilities. Compiled by Lucianne Miller, December 1965.
3 Western Region Pre- and Post-FP-3 Program, December 1, 1965, to February 20, 1966. Edward D. Diemer, March 1966.
5 Station Descriptions of Local Effects on Synoptic Weather Patterns. Philip Williams, Jr., April 1966 (revised November 1967,October 1969). (PB-17800)
8 Interpreting the RAREP. Herbert P. Benner, May 1966 (revised January 1967).
11 Some Electrical Processes in the Atmosphere. J. Latham, June 1966.
17 A Digitalized Summary of Radar Echoes within 100 Miles of Sacramento, California. J. A. Youngberg and L. B. Overaas, December 1966.
21 An Objective Aid for Forecasting the End of East Winds in the Columbia Gorge, July through October. D. John Coparanis, April 1967.
22 Derivation of Radar Horizons in Mountainous Terrain. Roger G. Pappas, April 1967.

ESSA Technical Memoranda, Weather Bureau Technical Memoranda (WBTM)

25 Verification of Operational Probability of Precipitation Forecasts, April 1966-March 1967. W. W. Dickey, October 1967. (PB-176240)
26 A Study of Winds in the Lake Mead Recreation Area. R. P. Augulis, January 1968. (PB-177830)
28 Weather Extremes. R. J. Schmidli, April 1968 (revised February 1981).
29 Small-Scale Analysis and Prediction. Philip Williams, Jr., May 1968. (PB-178425)
30 Numerical Weather Prediction and Synoptic Meteorology. Capt. Thomas D. Murphy, U.S.A.F., May 1968. (AD-673365)
31 Precipitation Detection Probabilities by Salt Lake ARTC Radars. Robert K. Belesky, July 1968. (PB-179084)
32 Probability Forecasting--A Problem Analysis with Reference to the Portland Fire Weather District. Harold S. Ayer, July 1968. (PB-179289)
35 Joint ESSA/FAA ARTC Radar Weather Surveillance Program. Herbert P. Benner and DeVon B. Smith, December 1968 (revised June 1970). AD-681857)
36 Temperature Trends in Sacramento--Another Heat Island. Anthony D. Lentini, February 1969. (PB-183055)
37 Disposal of Logging Residues without Damage to Air Quality. Owen P. Cramer, March 1969. (PB-183057)
39 Upper-Air Lows over Northwestern United States. A. L. Jacobson, April 1969. (PB-184296)
40 The Man-Machine Mix in Applied Weather Forecasting in the 1970's. L. W. Snellman, August 1969. (PB-185068)
42 Analysis of the Southern California Santa Ana of January 15-17, 1966. Barry B. Aronovitch, August 1969. (PB-185670)
43 Forecasting Maximum Temperatures at Helena, Montana. David E. Olsen, October 1969. (PB-185762)
44 Estimated Return Periods for Short-Duration Precipitation in Arizona. Paul C. Kangieser, October 1969. (PB-187763)
46 Applications of the Net Radiometer to Short-Range Fog and Stratus Forecasting at Eugene, Oregon. L. Yee and E. Bates, December 1969. (PB-190476)
47 Statistical Analysis as a Flood Routing Tool. Robert J. C. Burnash, December 1969. (PB-188744)
48 Tsunami. Richard P. Augulis, February 1970. (PB-190157)
49 Predicting Precipitation Type. Robert J. C. Burnash and Floyd E. Hug, March 1970. (PB-190962)
50 Statistical Report on Aeroallergens (Pollens and Molds) Fort Huachuca, Arizona, 1969. Wayne S. Johnson, April 1970. (PB-191743)
51 Western Region Sea State and Surf Forecaster's Manual. Gordon C. Shields and Gerald B. Burdwell, July 1970. (PB-193102)
52 Sacramento Weather Radar Climatology. R. G. Pappas and C. M. Veliquette, July 1970. (PB-193347)
54 A Refinement of the Vorticity Field to Delineate Areas of Significant Precipitation. Barry B. Aronovitch, August 1970.
55 Application of the SSARR Model to a Basin without Discharge Record. Vail Schermerhorn and Donal W. Kuehl, August 1970. (PB-194394)
56 Areal Coverage of Precipitation in Northwestern Utah. Philip Williams, Jr., and Werner J. Heck, September 1970. (PB-194389)
57 Preliminary Report on Agricultural Field Burning vs. Atmospheric Visibility in the Willamette Valley of Oregon. Earl M. Bates and David O. Chilcote, September 1970. (PB-194710)
58 Air Pollution by Jet Aircraft at Seattle-Tacoma Airport. Wallace R. Donaldson, October 1970. (COM-71-00017)
59 Application of PE Model Forecast Parameters to Local-Area Forecasting. Leonard W. Snellman, October 1970. (COM-71-00016)

NOAA Technical Memoranda (NWS WR)

60 An Aid for Forecasting the Minimum Temperature at Medford, Oregon. Arthur W. Fritz, October 1970. (COM-71-00120)
63 700-mb Warm Air Advection as a Forecasting Tool for Montana and Northern Idaho. Norris E. Woerner, February 1971. (COM-71-00349)
64 Wind and Weather Regimes at Great Falls, Montana. Warren B. Price, March 1971.
66 A Preliminary Report on Correlation of ARTCC Radar Echoes and Precipitation. Wilbur K. Hall, June 1971. (COM-71-00829)
69 National Weather Service Support to Soaring Activities. Ellis Burton, August 1971. (COM-71-00956)
71 Western Region Synoptic Analysis-Problems and Methods. Philip Williams, Jr., February 1972. (COM-72-10433)
74 Thunderstorms and Hail Days Probabilities in Nevada. Clarence M. Sakamoto, April 1972. (COM-72-10554)
75 A Study of the Low Level Jet Stream of the San Joaquin Valley. Ronald A. Willis and Philip Williams, Jr., May 1972. (COM-72-10707)
76 Monthly Climatological Charts of the Behavior of Fog and Low Stratus at Los Angeles International Airport. Donald M. Gales, July 1972. (COM-72-11140)
77 A Study of Radar Echo Distribution in Arizona During July and August. John E. Hales, Jr., July 1972. (COM-72-11136)
78 Forecasting Precipitation at Bakersfield, California, Using Pressure Gradient Vectors. Earl T. Riddiough, July 1972. (COM-72-11146)
79 Climate of Stockton, California. Robert C. Nelson, July 1972. (COM-72-10920)
80 Estimation of Number of Days Above or Below Selected Temperatures. Clarence M. Sakamoto, October 1972. (COM-72-10021)
81 An Aid for Forecasting Summer Maximum Temperatures at Seattle, Washington. Edgar G. Johnson, November 1972. (COM-73-10150)
82 Flash Flood Forecasting and Warning Program in the Western Region. Philip Williams, Jr., Chester L. Glenn, and Roland L. Raetz, December 1972, (revised March 1978). (COM-73-10251)
83 A Comparison of Manual and Semiautomatic Methods of Digitizing Analog Wind Records. Glenn E. Rasch, March 1973. (COM-73-10669)
86 Conditional Probabilities for Sequences of Wet Days at Phoenix, Arizona. Paul C. Kangieser, June 1973. (COM-73-11264)
87 A Refinement of the Use of K-Values in Forecasting Thunderstorms in Washington and Oregon. Robert Y. G. Lee, June 1973. (COM-73-11276)
89 Objective Forecast Precipitation over the Western Region of the United States. Julia N. Paegle and Larry P. Kierulff, Sept. 1973. (COM-73-11946/3AS)
91 Arizona "Eddy" Tornadoes. Robert S. Ingram, October 1973. (COM-73-10465)
92 Smoke Management in the Willamette Valley. Earl M. Bates, May 1974. (COM-74-11277/AS)
93 An Operational Evaluation of 500-mb Type Regression Equations. Alexander E. MacDonald, June 1974. (COM-74-11407/AS)
94 Conditional Probability of Visibility Less than One-Half Mile in Radiation Fog at Fresno, California. John D. Thomas, August 1974. (COM-74-11555/AS)
96 Map Type Precipitation Probabilities for the Western Region. Glenn E. Rasch and Alexander E. MacDonald, February 1975. (COM-75-10428/AS)
97 Eastern Pacific Cut-Off Low of April 21-28, 1974. William J. Alder and George R. Miller, January 1976. (PB-250-711/AS)
98 Study on a Significant Precipitation Episode in Western United States. Ira S. Brenner, April 1976. (COM-75-10719/AS)
99 A Study of Flash Flood Susceptibility--A Basin in Southern Arizona. Gerald Williams, August 1975. (COM-75-11360/AS)
102 A Set of Rules for Forecasting Temperatures in Napa and Sonoma Counties. Wesley L. Tuft, October 1975. (PB-246-902/AS)
103 Application of the National Weather Service Flash-Flood Program in the Western Region. Gerald Williams, January 1976. (PB-253-053/AS)
104 Objective Aids for Forecasting Minimum Temperatures at Reno, Nevada, During the Summer Months. Christopher D. Hill, January 1976. (PB-252-866/AS)
105 Forecasting the Mono Wind. Charles P. Ruscha, Jr., February 1976. (PB-254-650)
106 Use of MOS Forecast Parameters in Temperature Forecasting. John C. Plankinton, Jr., March 1976. (PB-254-649)
107 Map Types as Aids in Using MOS PoPs in Western United States. Ira S. Brenner, August 1976. (PB-259-594)
108 Other Kinds of Wind Shear. Christopher D. Hill, August 1976. (PB-260-437/AS)
109 Forecasting North Winds in the Upper Sacramento Valley and Adjoining Forests. Christopher E. Fontana, September 1976. (PB-273-677/AS)
110 Cool Inflow as a Weakening Influence on Eastern Pacific Tropical Cyclones. William J. Denney, November 1976. (PB-264-655/AS)
112 The MAN/MOS Program. Alexander E. MacDonald, February 1977. (PB-265-941/AS)
113 Winter Season Minimum Temperature Formula for Bakersfield, California, Using Multiple Regression. Michael J. Oard, February 1977. (PB-273-694/AS)
114 Tropical Cyclone Kathleen. James R. Fors, February 1977. (PB-273-676/AS)
116 A Study of Wind Gusts on Lake Mead. Bradley Colman, April 1977. (PB-268-847)
117 The Relative Frequency of Cumulonimbus Clouds at the Nevada Test Site as a Function of K-Value. R. F. Quiring, April 1977. (PB-272-831)
118 Moisture Distribution Modification by Upward Vertical Motion. Ira S. Brenner, April 1977. (PB-268-740)
119 Relative Frequency of Occurrence of Warm Season Echo Activity as a Function of Stability Indices Computed from the Yucca Flat, Nevada, Rawinsonde. Darryl Randerson, June 1977. (PB-271-290/AS)

H
QC
995
U68
no. 169

NOAA Technical Memorandum NWS WR-169

A STATISTICAL-DYNAMICAL MODEL FOR PREDICTION OF TROPICAL CYCLONE MOTION IN THE EASTERN NORTH PACIFIC OCEAN

Preston W. Leftwich, Jr.

National Hurricane Center
Coral Gables, Florida
October 1981

CENTRAL
LIBRARY

MAR 22 1982

N.O.A.A.
U. S. Dept. of Commerce

UNITED STATES
DEPARTMENT OF COMMERCE
Malcolm Baldrige, Secretary

NATIONAL OCEANIC AND
ATMOSPHERIC ADMINISTRATION

National Weather
Service
Richard E. Hallgren, Director

00675

This publication has been reviewed and is approved for publication by Scientific Services Division, Western Region. We appreciate Mr. Leftwich and Mr. Newmann, of NMC, publishing this study in the Western Region Technical Memorandum Series.

L. W. Snellman, Chief
Scientific Services Division
Western Region Headquarters
Salt Lake City, Utah

CONTENTS

Abstract 1

1. Introduction 1

2. Background 1

3. Dependent Data 3

4. Selection of Predictors 4

5. Test Cases 7

6. Operational Implementation 9

7. Summary and Final Comments 14

Acknowledgments 15

References 15

Appendix I, Explanation of Predictors. 16

A STATISTICAL-DYNAMICAL MODEL FOR PREDICTION OF TROPICAL CYCLONE MOTION IN THE EASTERN NORTH PACIFIC OCEAN

Preston W. Leftwich, Jr.
National Hurricane Center[1]
Coral Gables, Florida 33146

ABSTRACT. A statistical-dynamical model, EPHC81, has been formulated to predict tropical cyclone motion in the Eastern North Pacific Ocean. Predictors utilized in its regression equations are obtained via a simulated analog model and numerical prognoses. Guidance from EPHC81 is transmitted directly to operational forecasters at the Eastern Pacific Hurricane Center (EPHC). This report documents the development and operational implementation of this model.

1. INTRODUCTION

Responsibility for preparation and issuance of advisories concerning tropical cyclones in the Eastern North Pacific Ocean is assigned to the Eastern Pacific Hurricane Center (EPHC) located at the Weather Service Forecast Office (WSFO), San Francisco, California. As discussed by Neumann (1979a), various objective models provide guidance on the motion of these storms. Several of these objective models have been developed and/or operationally implemented by the National Hurricane Center (NHC) Research and Development Unit. Experience with tropical cyclones in the Atlantic basin has shown that the statistical-dynamical NHC73 model (Neumann and Lawrence, 1975) has exhibited the best overall skill among operational models during the period 1973-1979. This is depicted in Fig. 1. Particular improvements have been noted in recurvature situations. Recurvature is important in the Eastern North Pacific basin because such storms often affect coastal regions of Mexico and the southwestern United States. Accordingly, a statistical-dynamical model, hereafter referred to as EPHC81, has been developed to provide guidance on future motions of tropical cyclones in the Eastern North Pacific Ocean.

2. BACKGROUND

Recent studies at the NHC (Neumann, 1979b) suggested that objective predictions of tropical cyclone motion can be improved by use of predictors derived from pressure-weighted deep-layer mean geopotential heights rather than use of data at individual levels. Observations over the

[1]*Study partially supported by NOAA/ERL-AOML-National Hurricane Research Laboratory (NHRL).*

oceans at middle levels of the atmosphere have decreased substantially during the past several years. Consequently, analyses of geopotential heights (70 and 50 kPa) used in earlier statistically-based prediction models have become less reliable, particularly in the vicinity of tropical cyclones. In contrast, data at both higher levels (e.g., 30 kPa) and lower levels (e.g., 85 kPa) have increased, mainly due to satellite-derived winds. Many commercial aircraft also provide wind measurements at upper levels. Deep-layer means offer the advantage of incorporating information from levels that have experienced increases in data.

Several functions for computation of deep-layer means were tested. The function employed in the SANBAR barotropic tropical cyclone prediction model (Sanders and Burpee, 1968) was selected for use in the current model. For the purposes of this model, it is convenient to express this function in terms of a pressure-weighted departure of each level from normal. Jordan's (1958) mean September tropical geopotential heights were used as normals for each level. This weighting function is thus expressed as

$$d_m = (75d_1 + 150d_2 + 175d_3 + 150d_4 + 100d_5 + 75d_6 + 50d_7 + 50d_8 + 50d_9 + 25d_{10})/900, \quad (1)$$

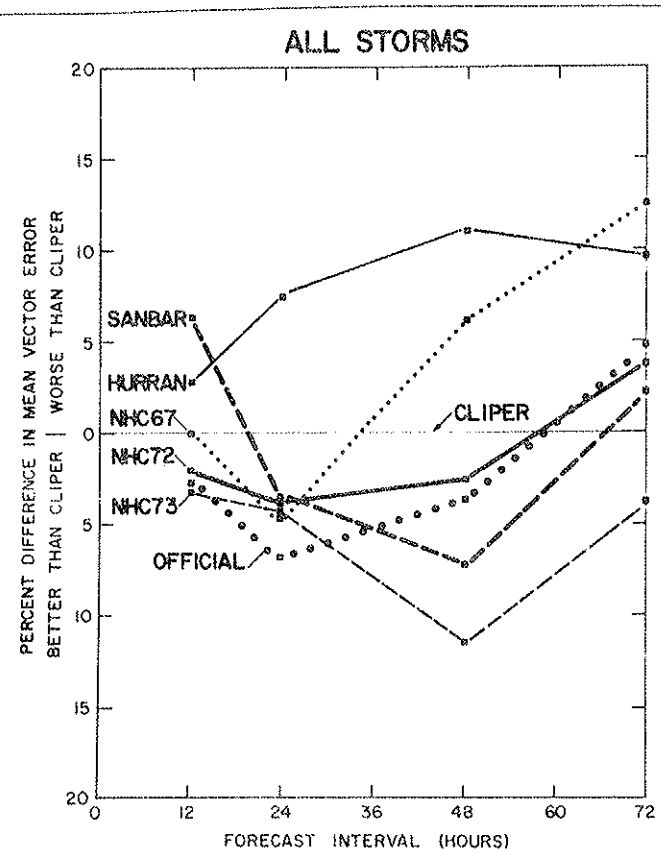

Fig. 1. Performance of specified prediction system relative to the CLIPER model. Sample is homogeneous for all Atlantic storms during the period 1973-1979.

where d_m refers to the deep-layer mean and subscripts 1 through 10 refer to 100, 85, 70, 50, 40, 30, 25, 20, 15 and 10 kPa levels, respectively. Both analyzed and predicted synoptic patterns considered by this statistical-dynamical model as predictors of storm motion are represented by such deep-layer mean geopotential heights.

The most important concept of statistical-dynamical models is use of predictors computed from numerical prognoses. In the current development, a "perfect-prog" approach was used. That is, analyses rather than actual numerical prognoses were used as developmental data. This was necessary due to the relatively few years of archived prognoses for tropical cyclone cases available at present. As archived data increase, development of a similar model based on the concepts of Model Output Statistics (MOS), such as discussed by Glahn and Lowry (1972), is anticipated.

Also, the success of the EPCLPR model (Neumann and Leftwich, 1977) in the Eastern North Pacific basin encouraged the inclusion of its guidance as predictors of future storm motion.

3. DEPENDENT DATA

Data for 755 storm cases during the period 1965-1977 were compiled and stored on a magnetic tape. Only cases for which tracks extended at least 72 h past the initial time were included. Basic data are storm positions every 12 h from -24 to +72 h, observed and predicted (EPCLPR) storm displacements, and deep-layer mean geopotential heights surrounding the storm at each time. Geopotential heights used to compute deep-layer means by (1) were extracted from National Meteorological Center (NMC) Northern Hemisphere analyses via a 120-point, 300 nmi, storm-centered grid. This grid, which has been used in the development of other statistical models, such as EPHC77 (Leftwich and Neumann, 1977), is shown below.

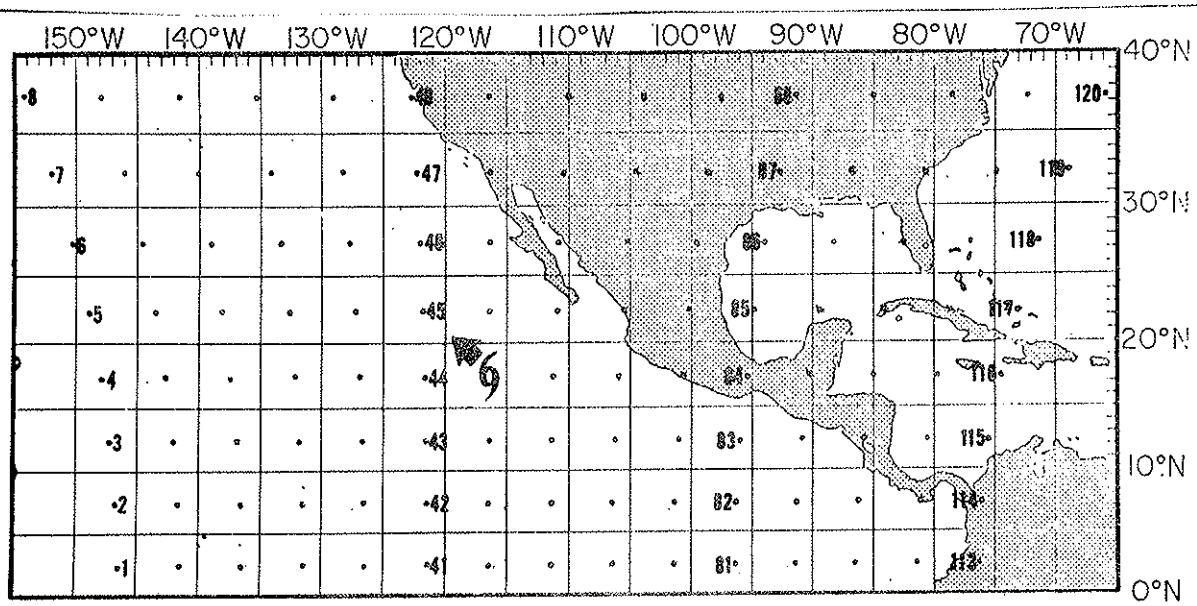

Fig. 2. Mercator version of grid used to obtain geopotential height data. Storm center is always located at grid point 52. Arrow indicates mean storm motion from developmental cases.

Examination of historical tropical cyclone tracks in the Eastern North Pacific basin (Leftwich and Brown, 1981) shows two preferred climatological paths. One extends from offshore Mexico and Central America west-northwestward toward Hawaii. The other leads from the same area of formation northward toward Baja California and southwestern California. In order to better model statistical characteristics of these regimes, dependent data were stratified according to the initial motion for each storm case. Cases having initial motion ranging from south to northwest (180°-315°) were included in one set. These cases comprised approximately 85% of the data. All other cases were included in a second data set. Stratification in this manner provided dependent data for formulation of two sets of prediction equations, hereafter referred to as EP81W and EP81N, respectively.

4. SELECTION OF PREDICTORS

Regression equations to predict tropical cyclone motion during periods of 12, 24, 36, 48 and 72 h were formulated for the two stratified data sets. A combination of subjective and objective steps was followed in selection of predictors to be retained in final regression equations. First, batchwise screening was done for various predictors computed from deep-layer mean geopotential heights surrounding the storm. Initial values, predicted values for each forecast time, averages over the various forecast periods, and predicted changes provided predictors of both meridional and zonal components of motion.

Because the grid used to extract these dependent data from analyses moves with the storm center, there are natural north-to-south variations in values of deep-layer means. In order to reduce such geographical variability in predictors, values were divided by standard deviations computed for 5° latitude-longitude zones. When a value fell within a zone, it was divided by the corresponding standard deviation shown in Fig. 3. These standard deviations were computed from 0-h values for the 755 storm cases in the dependent data. Because deep-layer means were expressed as departures from a climatological mean, division by standard deviations is similar to a standardization procedure described by Harris et al. (1963). Such standardized predictors were incorporated in regression equations for time periods of 36, 48 and 72 h.

At each step in the screening regression procedure, linear correlation coefficients relate predictors to the components of storm motion. Figs. 4 and 5 show linear correlation coefficients computed for deep-layer mean geopotential heights at the initial time and subsequent 24-h meridional and zonal components of motion, respectively. Positive (negative) values suggest that increasing (decreasing) values of the predictors are related to increasing values of northward or westward motion. When compared with linear correlations for 500-mb geopotential heights (Leftwich and Neumann, 1977), deep-layer means produced similar patterns with small increases in magnitudes of maxima and minima for both components of 24-h motion. Of importance for selection of predictors are the small variations seen in correlation coefficients in the two rows nearest the lower boundary of the grid. Constancy of values resulted from the method used to insert

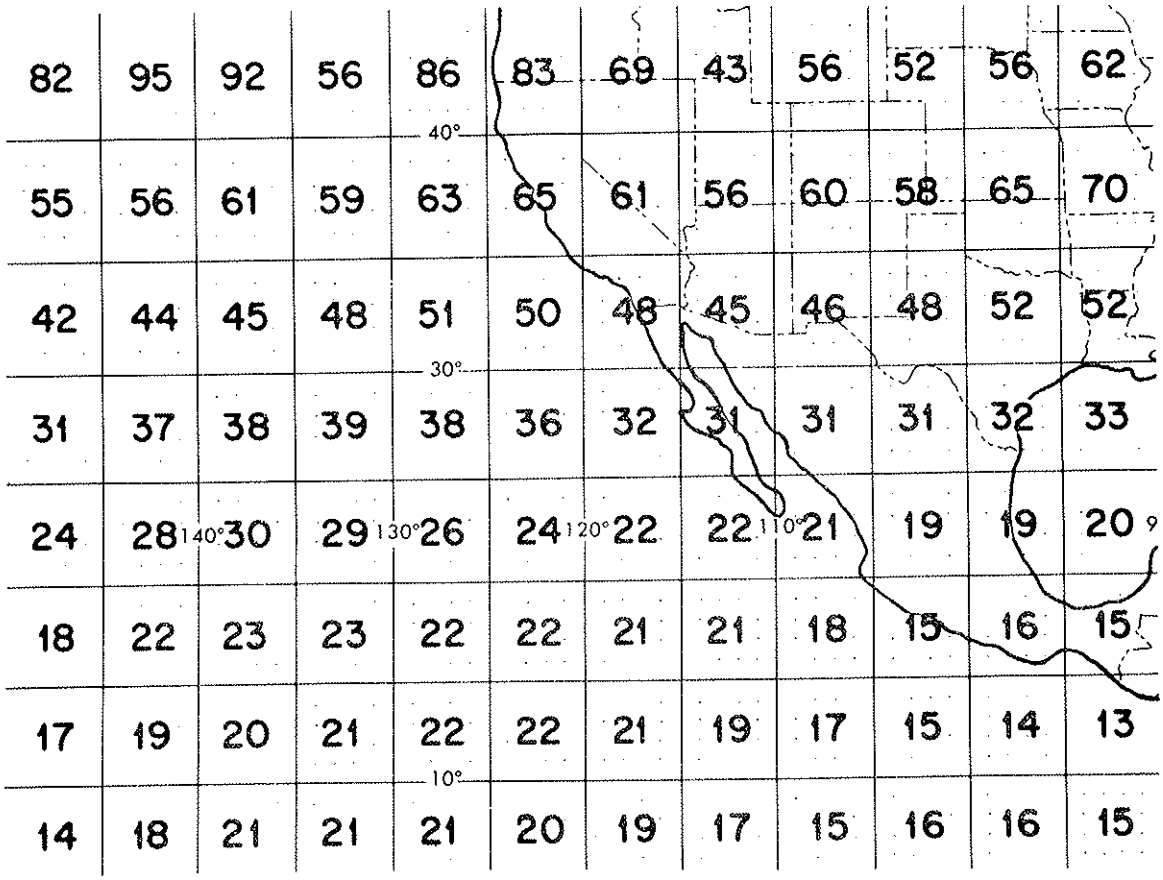

Fig. 3. Standard deviations of deep-layer mean geopotential heights computed for 5° latitude-longitude zones. Values (m) are printed at the centers of the zones.

values at grid locations for which deep-layer mean geopotential heights were missing in the originally compiled data. Because of this, restraint was exercised in retaining predictors from the southern two rows of the grid. Only one such predictor was retained, that being a predicted 36-h change at grid point 34.

In each screening regression procedure, both the number of available predictors and the independence of compiled cases were considered in determining the statistical significance of each selected predictor. The most significant predictors from each preliminary selection were then included as possible predictors in a final screening regression procedure. At this point, predictions from the EPCLPR model were offered as possible predictors at all time periods. No predictor was retained in the final set unless it contributed at least 1% to further reduction of variance. Inclusion of further predictors also ceased when the next predictor was subjectively judged to have little physical support, even though it contributed more than 1% to the reduction of variance.

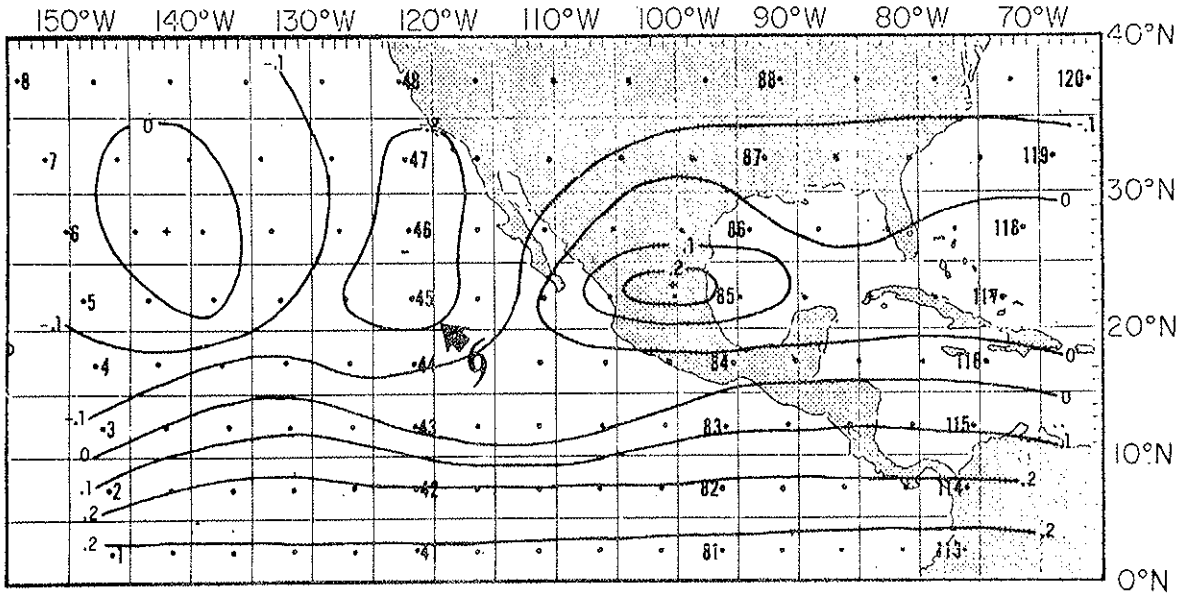

Fig. 4. Linear correlation coefficient fields relating 24-h meridional tropical cyclone motion and initial deep-layer mean geopotential heights surrounding the storm. Background grid is the same as Fig. 2.

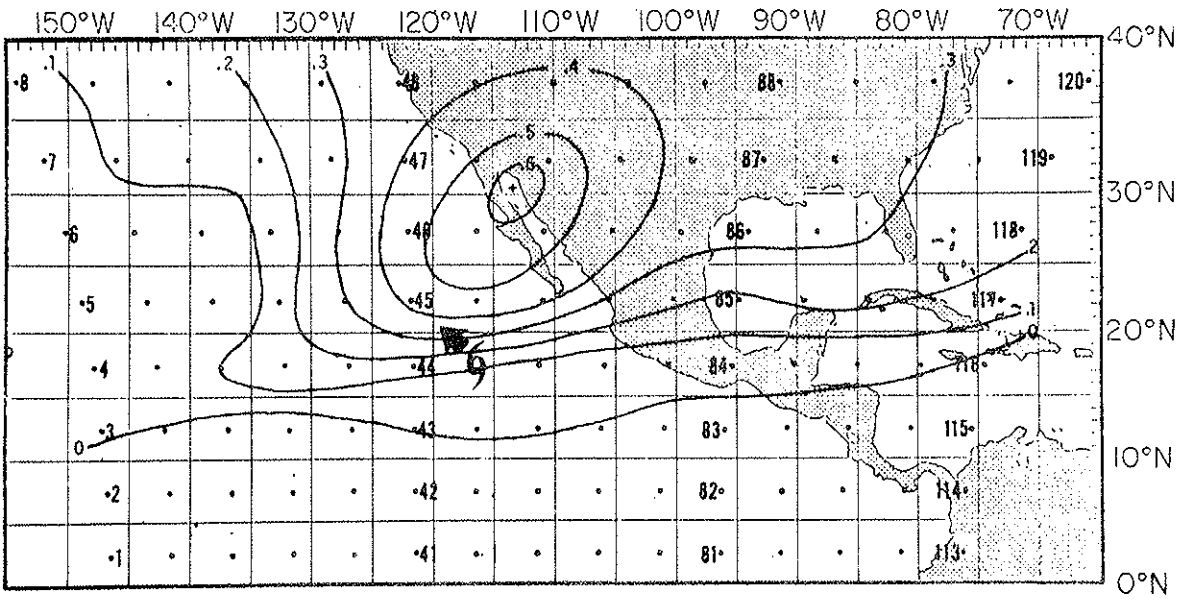

Fig. 5. Same as Fig. 4, but for 24-h zonal tropical cyclone motion.

Regression equations predict meridional (y_j) and zonal (x_j) displacements for each time period. Coefficients ($c_{i,j}$) were determined such that

$$y_j = c_{0j} + \Sigma c_{ij} \cdot p_{ij} \qquad i = 1, n_{ij};\ j = 1,5$$

$$\text{and} \qquad x_j = k_{0j} + \Sigma k_{ij} \cdot q_{ij} \qquad i = 1, m_{ij};\ j = 1,5. \tag{2}$$

Here, c_{0j} (k_{0j}) are intercept values, c_{ij} (k_{ij}) are regression coefficients, and p_{ij} (q_{ij}) are retained predictors of meridional (zonal) displacements. Solutions of the above equations are given in nautical miles. Predicted displacements are then converted into predicted positions valid at the end of each forecast period. Table 1 lists predictors retained in each regression equation. An explanation of each of these predictors is given in the appendix.

5. TEST CASES

Two sets of cases were used to obtain comparisons of EPHC81 predictions with those of other objective models. First, preliminary tests were made with 24- and 72-h regression equations for cases from the 1979 season. Comparisons of mean prediction errors with those of EPCLPR for both westerly- (180°-315°) and northerly-moving storms are given in Table 2. For westerly-moving storms, mean 24-h errors were the same for both models. The mean for EPHC81 was lower at 72 h. Fewer cases were available for tests on northerly-moving storms. EPHC81 produced lower mean errors than EPCLPR for both periods. Although reductions of mean errors by 15% and 49% for 24 and 72 h, respectively, are substantial, one must view these carefully due to the small number of cases.

Table 3 contains mean prediction errors for EPCLPR, EPHC77 and EPHC81 for 30 cases from the 1980 tropical cyclone season. All of these cases had initial motions between 180° and 315°. EPHC81 showed noticeably lower errors at 12 and 72 h. There were small differences among values for the intermediate time periods. During past seasons, EPCLPR has performed well on cases such as these. Thus, long-term improvements (compared to EPCLPR) in 72-h mean prediction errors of around 10% would be the most expected on storms moving generally westward.

Fig. 6 shows predicted tracks from objective models and the observed track for Hurricane Kay from 0000 GMT, September 19, 1980. At this time, Kay was moving toward 280° at 16 knots with maximum sustained winds of 115 knots. Objective tracks from EPHC77, EPCLPR and EPHC81 are north of the best track after 72 h. EPHC81 had the best prediction of the zonal component of the storm's motion.

Slowness of statistical predictions for storms moving northwestward along the coast of Mexico was an initial motivation for consideration of prognostic data and stratification of cases. A 72-h prediction for such a case is shown in Fig. 7. At 1200 GMT on August 14, 1977, Tropical Storm Doreen was moving toward 300° at 5 knots and had maximum

Table 1. Predictors retained in regression equations.

Equation Set EP81W			Equation Set EP81N		
Meridional		Zonal	Meridional		Zonal
	12 h			12 h	
12MD		24ZD 00VND080	12MD		24ZD
	24 h			24 h	
12MD 24CND069		24ZD 24VND053	36MD 24VND069 24MND045 24MND117		36ZD 24VND013 24VND053 00VND078 00VND101
	36 h			36 h	
36MD 36VSD034 36CSD068 36VSD096		36ZD 36VSD053	48MD 36CSD067		48ZD 36VSD053
	48 h			48 h	
48MD 48CSD069 48CSD055		48ZD 48MSD054 48MSD006 48VSD084 48MSD053 48CSD084 48VSD080	72MD 48VSD067		48MSD045 48MSD021
	72 h			72 h	
60MD 72MSD055 72MSD014 48CSD069 48CSD080		72MSD053 72MSD091 00VSD014 48VSD056	48VSD069 72MSD063 72MSD006 72MSD045 00VSD055		72MSD062 72MSD013 48ZD
			72 h from 1200 GMT		
			72MD 60MSD076 60MSD015 60MSD045 60MSD023		60MSD062 60MSD045 60MSD028 60MSD084 60MSD044

Table 2. Mean prediction errors (nmi) from 1979 test cases.

	Westerly Storms	
Model	24 h	72 h
EPCLPR	79	232
EPHC81	79	192
# Cases	19	19
	Northerly Storms	
Model	24 h	72 h
EPCLPR	193	434
EPHC81	163	221
# Cases	11	3

Table 3. Mean prediction errors (nmi) from 1980 test cases. All values are for 30 cases.

Model	12 h	24 h	36 h	48 h	72 h
EPCLPR	50	98	134	172	262
EPHC77	52	88	130	170	263
EPHC81	42	91	132	166	241

sustained winds of 55 knots. Tracks predicted by EPHC77, EPANLG and EPCLPR as well as the observed track are also shown in Fig. 7. Here, the EPHC81 track followed the observed track more closely than the others after 24 h. In the future, EPHC81 is anticipated to show its maximum improvement in objective prediction skill for cases similar to this.

6. OPERATIONAL IMPLEMENTATION

EPHC81 will be run operationally with initial data from 0000 GMT and 1200 GMT. Initial data required will be the year, date, hour, storm

name, positions 24 and 12 h ago, current position, current direction and speed of motion, and maximum sustained winds. All these data have been previously supplied by forecasters so no changes in procedure are necessary. The current direction of motion will be used to determine the appropriate set of prediction equations. EPCLPR predictions from this initial data will be computed internally. Initial and predicted geopotential heights needed to compute deep-layer means will be obtained from NMC operational files stored in the NWS computer system. Predicted geopotential fields will be those from the NMC operational spectral model.

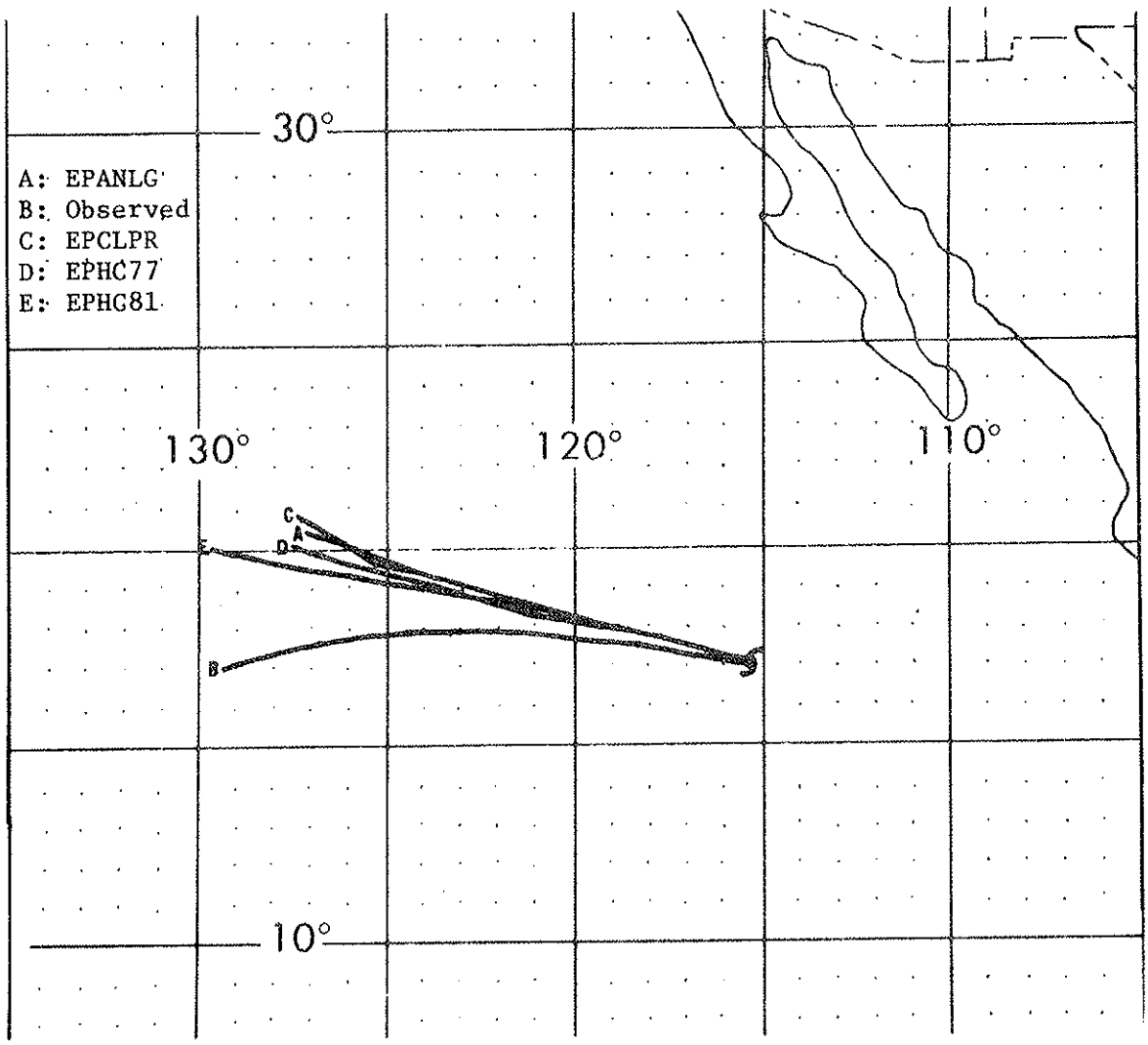

Fig. 6. Observed and predicted 72-h tracks of Hurricane Kay from 0000 GMT, September 19, 1980.

The operational computer program will run on the National Weather Service (NWS) IBM 360/195 computer system. Steps followed are depicted schematically in Fig. 8. First, EPCLPR predictions are made through combination of climatology and persistence. A detailed discussion of this model is given by Neumann and Leftwich (1977). Next, prognoses for ten levels of geopotential heights are collected. The initial motion is checked to determine which set of regression equations (EP81W or EP81N) should be used, and predictions are made for each forecast period.

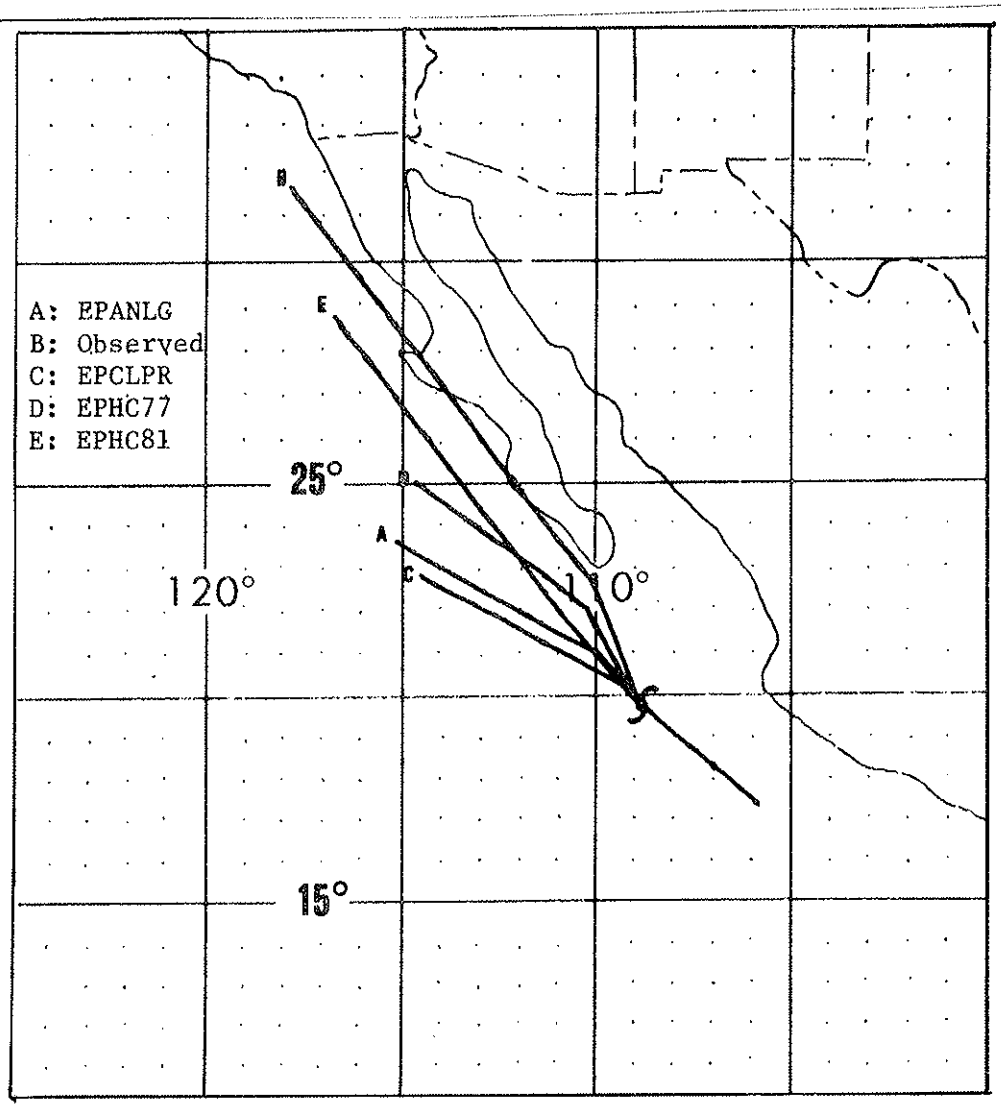

Fig. 7. Observed and predicted 72-h tracks of Tropical Storm Doreen from 1200 GMT, August 14, 1977.

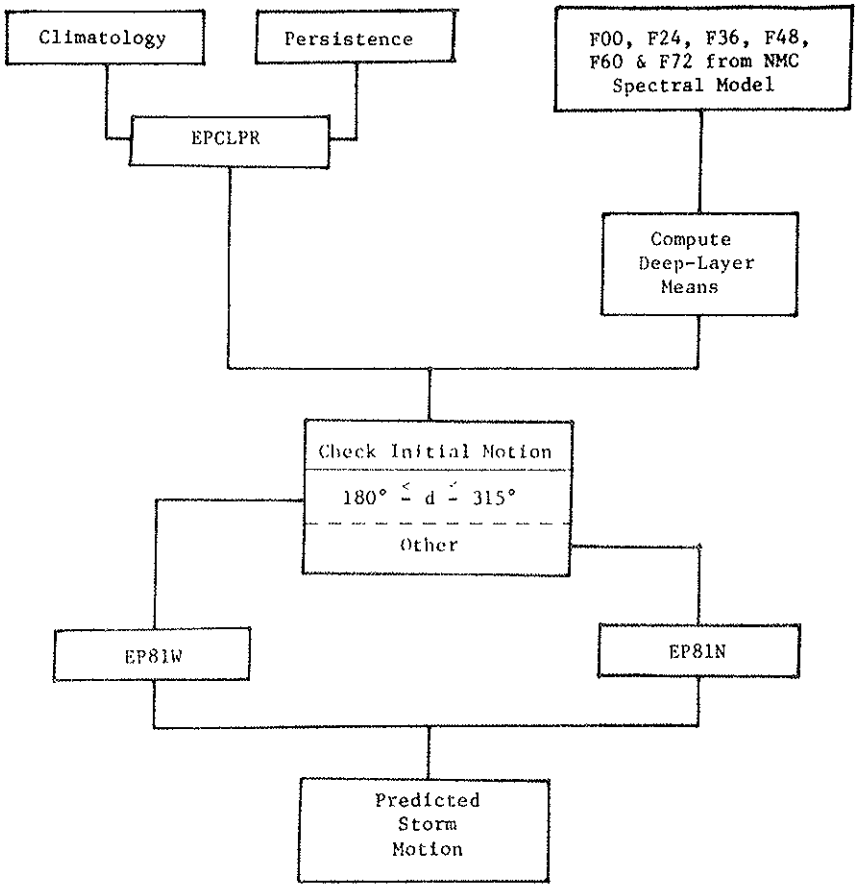

Fig. 8. Schematic of EPHC81 operational procedure.

Predicted tracks are disseminated via NWS teletypewriter, KCRT, and Automated Field Operations System (AFOS) communication systems. An example of the message format is given in Fig. 9. These messages include initial and predicted positions for periods up to 72h, current direction and speed of motion, and current maximum sustained winds.

Because operational files of geopotential heights do not contain ten levels of data for +72 h from 1200 GMT, values from +60 h prognoses are used. Regression tests with both +60 h and +72 h deep-layer means allowed replacement of +72 h values by +60 h values in the original regression equations for storms using the EP81W set. Entirely new regression equations were formulated for EP81N 72 h predictions from 1200 GMT.

A question which arises in operational implementation is the location of the storm-centered data grid at forecast times. In this model, the EPCLPR position for each forecast time is used to center the grid. Although this location will be in error, it will always be available and location errors, even at 72 h, will typically be less than one grid length.

THIS IS A PRIORITY MESSAGE...RUSH...
TO MIC WSFO SAN FRANCISCO CALIF.
EPHC81 TROPICAL CYCLONE FORECAST

TESTTESTTEST

DATE 0000Z 20 JUN 1981
FOR WSFO SAN FRANCISCO USE ONLY

	LAT	LON	VALID AT
INITIAL	14.0N	108.4W	6/20/0000Z
12 HOUR	14.1N	109.8W	6/20/1200Z
24 HOUR	14.2N	111.2W	6/21/0000Z
36 HOUR	14.8N	113.3W	6/21/1200Z
48 HOUR	16.8N	114.3W	6/22/0000Z
72 HOUR	18.8N	110.0W	6/23/0000Z

CURRENT MAX WIND 35KTS. INIT MOTION 270/10

Fig. 9. Example of KCRT and teletype message format for EPHC81 predictions.

Any errors in predicted geopotential heights or changes in statistical characteristics of fields from those of dependent data will lessen the predictive skill of EPHC81. Preliminary tests have been satisfactory, but performance of the model must be observed over a lengthy period before either positive or negative effects of the NMC spectral model on EPHC81 can be determined.

Stratification according to initial motion is helpful in better modeling of statistical characteristics of the two subsets. However, changeover from one set of equations to another can lead to sudden changes in predicted storm track when successive initial motions fall in different classifications. An example of such a case is shown in Fig. 10 for Hurricane Dolores on July 20, 1979. At 0000 GMT, initial motion was 295° at 7 knots and at 1200 GMT, the initial motion was 320° at 8 knots. A turn to a more northerly track was predicted by EPHC81 in both cases while EPCLPR predicted a more westerly track. In this case EPHC81 produced a better forecast track. When the initial motion is north of 315°, EPHC81 will characteristically move the storm more to the north at an increased speed. If the storm is increasingly influenced by the westerlies, this model characteristic is advantageous, otherwise it may not be. If motion is close to 315°, a small error in determination of initial motion may lead to use of the less desirable set of equations. This emphasizes the need for careful estimation of the initial motion given as input to this model.

Because EPHC81 must await the completion of 72-h predictions from the operational spectral model, guidance from EPHC81 will not be available to the operational forecaster until approximately seven hours after the time of initial data. This is a disadvantage operationally. Hopefully, this will be offset by advantages discussed earlier. Future work considering use of data from the previous data cycle is anticipated.

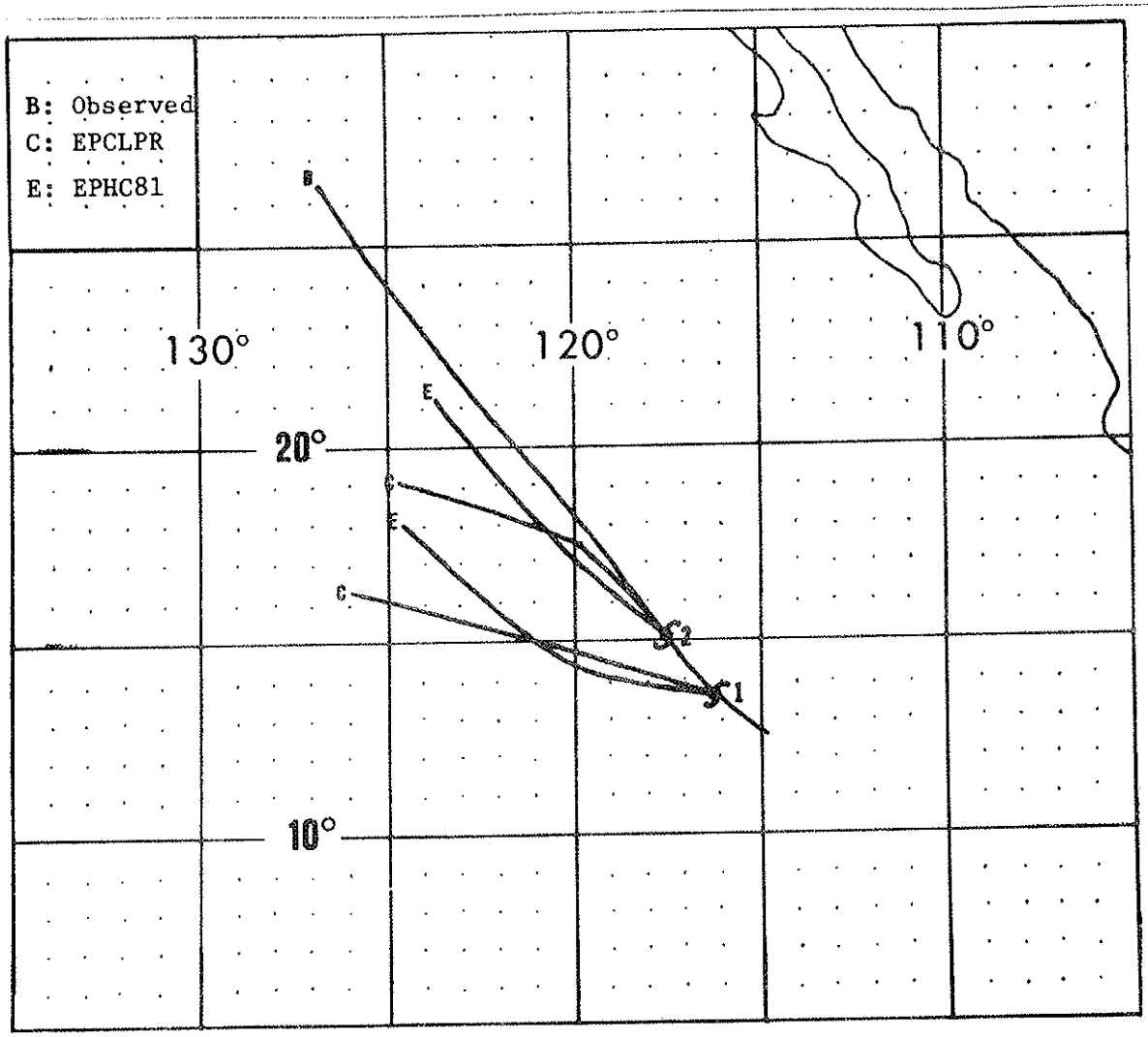

Fig. 10. Comparative 72-h tracks predicted by EPCLPR (C) and EPHC81 (E) for Hurricane Dolores from 0000 GMT (1) and 1200 GMT (2), July 20, 1979. Observed track is denoted by B.

7. SUMMARY AND FINAL COMMENTS

A statistical-dynamical model has been developed to provide guidance to the operational forecaster concerned with prediction of tropical cyclone motion in the Eastern North Pacific Ocean. This model provides the initial use of deep-layer mean geopotential heights as predictors of tropical cyclone motion.

Predictions of motion for periods up to 72 h are obtained via regression equations. Selection of an appropriate set of prediction equations is determined from the specified initial direction of motion of the storm. After predictions are made they are transmitted to both the EPHC and the NHC.

Performance of this model will be monitored during the current tropical cyclone season. Any needed modifications will be made. Verification will be utilized in future refinements of this model.

ACKNOWLEDGMENTS

The author thanks Charles J. Neumann, Chief, NHC R&D Unit for guidance during this project. Barry Damiano performed computer programming for both development and operational implementation of the model. Judy Kraus provided technical assistance for production of this report.

REFERENCES

Glahn, H.R. and D.A. Lowry, 1972: The use of model output statistics (MOS) in objective weather forecasting. J. Appl. Meteor., 11, 1203-1211.

Harris, R.J., J.G. Bryan, and J.E. MacMonegle, 1963: Terminal Weather Prediction Studies, Technical Note No. 3, Contract AF19(626)-16, System 433L, The Travelers Research Center, Inc., 264 pp.

Jordan, C.L., 1958: Mean soundings for the West Indies area. J. of Meteor., 15, 91-97.

Leftwich, P.W. and G.M. Brown, 1981: Eastern North Pacific tropical cyclone occurrences during intraseasonal periods. NOAA Technical Memorandum NWS WR-160, 30 pp.

----, and C.J. Neumann, 1977: Statistical guidance on the prediction of Eastern North Pacific tropical cyclone motion - Part 2. NOAA Technical Memorandum NWS WR-125, 15 pp.

Neumann, C.J., 1979a: A guide to Atlantic and Eastern Pacific models for the prediction of tropical cyclone motion. NOAA Technical Memorandum NWS NHC-11, 26 pp.

----, 1979b: On the use of deep-layer mean geopotential height fields in statistical prediction of tropical cyclone motion. Preprints, Sixth Conference on Probability and Statistics in Atmospheric Sciences, Amer. Meteor. Soc., October 9-12, 1979, Banff, Alta. Canada, 32-38.

----, and M.B. Lawrence, 1975: An operational experiment in the statistical-dynamical prediction of tropical cyclone motion. Mon. Wea. Rev., 103, 665-673.

----, and P.W. Leftwich, 1977: Statistical guidance for the prediction of Eastern North Pacific tropical cyclone motion - Part 1. NOAA Technical Memorandum NWS WR-124, 32 pp.

Sanders, F. and R.W. Burpee, 1968: Experiments in barotropic hurricane track forecasting. J. Appl. Meteor., 7, 313-323.

APPENDIX I. EXPLANATION OF PREDICTORS

Table 1 contains coded predictors retained in the regression equations of EPHC81. The codes shown for both sets of equations, EP81W and EP81N, follow the general formats described below.

A. Predictors from EPCLPR forecasts:

hhdd

hh: length of forecast period in hours

dd: MD = meridional displacement
ZD = zonal displacement

Ex: 48ZD is the +48 h zonal displacement from EPCLPR.

B. Predictors derived from deep-layer mean geopotential heights.

hhabcxxx

hh: length of forecast period in hours; 00 refers to initial time

a: M = mean predicted value over forecast period
C = predicted change over forecast period
V = value valid at end of forecast period

b: S = standardized (see text)
N = nonstandardized

c: D = departure from climatological mean
A = actual value

xxx: grid point number from 120-point data grid (Fig. 2)

Ex: 60MSD045 is the mean standardized departure of predicted deep-layer mean over the 60-h forecast period at grid point 45.

NOAA Technical Memoranda NWS WR: (Continued)

121 Climatological Prediction of Cumulonimbus Clouds in the Vicinity of the Yucca Flat Weather Station. R. F. Quiring, June 1977. (PB-271-704/AS)
122 A Method for Transforming Temperature Distribution to Normality. Morris S. Webb, Jr., June 1977. (PB-271-742/AS)
124 Statistical Guidance for Prediction of Eastern North Pacific Tropical Cyclone Motion - Part I. Charles J. Neumann and Preston W. Leftwich, August 1977. (PB-272-661)
125 Statistical Guidance on the Prediction of Eastern North Pacific Tropical Cyclone Motion - Part II. Preston W. Leftwich and Charles J. Neumann, August 1977. (PB-273-155/AS)
127 Development of a Probability Equation for Winter-Type Precipitation Patterns in Great Falls, Montana. Kenneth B. Mielke, February 1978.(PB-281-387/AS)
128 Hand Calculator Program to Compute Parcel Thermal Dynamics. Dan Gudgel, April 1978. (PB-283-080/AS)
129 Fire Whirls. David W. Goens, May 1978. (PB-283-866/AS)
130 Flash-Flood Procedure. Ralph C. Hatch and Gerald Williams, May 1978. (PB-286-014/AS)
131 Automated Fire-Weather Forecasts. Mark A. Mollner and David E. Olsen, September 1978. (PB-289-916/AS)
132 Estimates of the Effects of Terrain Blocking on the Los Angeles WSR-74C Weather Radar. R. G. Pappas, R. Y. Lee, B. W. Finke, October 1978.(PB289767/AS)
133 Spectral Techniques in Ocean Wave Forecasting. John A. Jannuzzi, October 1978. (PB291317/AS)
134 Solar Radiation. John A. Jannuzzi, November 1978. (PB291195/AS)
135 Application of a Spectrum Analyzer in Forecasting Ocean Swell in Southern California Coastal Waters. Lawrence P. Kierulff, January 1979. (PB292716/AS)
136 Basic Hydrologic Principles. Thomas L. Dietrich, January 1979. (PB292247/AS)
137 LFM 24-Hour Prediction of Eastern Pacific Cyclones Refined by Satellite Images. John R. Zimmerman and Charles P. Ruscha, Jr., Jan. 1979. (PB294324/AS)
138 A Simple Analysis/Diagnosis System for Real Time Evaluation of Vertical Motion. Scott Heflick and James R. Fors, February 1979. (PB294216/AS)
139 Aids for Forecasting Minimum Temperature in the Wenatchee Frost District. Robert S. Robinson, April 1979. (PB298339/AS)
140 Influence of Cloudiness on Summertime Temperatures in the Eastern Washington Fire Weather District. James Holcomb, April 1979. (PB298674/AS)
141 Comparison of LFM and MFM Precipitation Guidance for Nevada During Doreen. Christopher Hill, April 1979. (PB298613/AS)
142 The Usefulness of Data from Mountaintop Fire Lookout Stations in Determining Atmospheric Stability. Jonathan W. Corey, April 1979. (PB298899/AS)
143 The Depth of the Marine Layer at San Diego as Related to Subsequent Cool Season Precipitation Episodes in Arizona. Ira S. Brenner, May 1979. (PB298817/AS)
144 Arizona Cool Season Climatological Surface Wind and Pressure Gradient Study. Ira S. Brenner, May 1979. (PB298900/AS)
145 On the Use of Solar Radiation and Temperature Models to Estimate the Snap Bean Maturity Date in the Willamette Valley. Earl M. Bates, August 1979. (PB80-160971)
146 The BART Experiment. Morris S. Webb, October 1979. (PB80-155112)
147 Occurrence and Distribution of Flash Floods in the Western Region. Thomas L. Dietrich, December 1979. (PB80-160344)
149 Misinterpretations of Precipitation Probability Forecasts. Allan H. Murphy, Sarah Lichtenstein, Baruch Fischhoff, and Robert L. Winkler, February 1980. (PB80-174576)
150 Annual Data and Verification Tabulation - Eastern and Central North Pacific Tropical Storms and Hurricanes 1979. Emil B. Gunther and Staff, EPHC, April 1980. (PB80-220486)
151 NMC Model Performance in the Northeast Pacific. James E. Overland, PMEL-ERL, April 1980. (PB80-196033)
152 Climate of Salt Lake City, Utah. Wilbur E. Figgins, June 1980. (PB80-225493)
153 An Automatic Lightning Detection System in Northern California. James E. Rea and Chris E. Fontana, June 1980. (PB80-225592)
154 Regression Equation for the Peak Wind Gust 6 to 12 Hours in Advance at Great Falls During Strong Downslope Wind Storms. Michael J. Oard, July 1980. (PB81-108367)
155 A Raininess Index for the Arizona Monsoon. John H. TenHarkel, July 1980. (PB81-106494)
156 The Effects of Terrain Distribution on Summer Thunderstorm Activity at Reno, Nevada. Christopher Dean Hill, July 1980. (PB81-102501)
157 An Operational Evaluation of the Scofield/Oliver Technique for Estimating Precipitation Rates from Satellite Imagery. Richard Ochoa, August 1980. (PB81-108227)
158 Hydrology Practicum. Thomas Dietrich, September 1980. (PB81-134033)
159 Tropical Cyclone Effects on California. Arnold Court, October 1981. (PB81-133779)
160 Eastern North Pacific Tropical Cyclone Occurrences During Intraseasonal Periods. Preston W. Leftwich and Gail M. Brown, February 1981. (PB81-205494)
161 Solar Radiation as a Sole Source of Energy for Photovoltaics in Las Vegas, Nevada, for July and December. Darryl Randerson, April 1981. (PB81-224503)
162 A Systems Approach to Real-Time Runoff Analysis with a Deterministic Rainfall-Runoff Model. Robert J. C. Burnash and R. Larry Ferral, April 1981. (PB81-224495)
163 A Comparison of Two Methods for Forecasting Thunderstorms at Luke Air Force Base, Arizona. Lt. Colonel Keith R. Cooley, April 1981. (PB81-225393)
164 An Objective Aid for Forecasting Afternoon Relative Humidity Along the Washington Cascade East Slopes. Robert S. Robinson, April 1981. (PB81-230278)
165 Annual Data and Verification Tabulation, Eastern North Pacific Tropical Storms and Hurricanes 1980. Emil B. Gunther and Staff, May 1981. (PB81-230336)
166 Preliminary Estimates of Wind Power Potential at the Nevada Test Site. Howard G. Booth, June 1981.
167 ARAP User's Guide. Mark Mathewson, July 1981. (revised September 1981).
168 Forecasting the Onset of Coastal Gales Off Washington-Oregon. John R. Zimmerman and William D. Burton, August 1981.

NOAA CENTRAL LIBRARY
CIRC QC995 .U68 no.169
Leftwich, Pr A statistical-dynamical mo
3 8398 0003 7139 7

NOAA SCIENTIFIC AND TECHNICAL PUBLICATIONS

The National Oceanic and Atmospheric Administration was established as part of the Department of Commerce on October 3, 1970. The mission responsibilities of NOAA are to assess the socioeconomic impact of natural and technological changes in the environment and to monitor and predict the state of the solid Earth, the oceans and their living resources, the atmosphere, and the space environment of the Earth.

The major components of NOAA regularly produce various types of scientific and technical information in the following kinds of publications:

PROFESSIONAL PAPERS — Important definitive research results, major techniques, and special investigations.

CONTRACT AND GRANT REPORTS — Reports prepared by contractors or grantees under NOAA sponsorship.

ATLAS — Presentation of analyzed data generally in the form of maps showing distribution of rainfall, chemical and physical conditions of oceans and atmosphere, distribution of fishes and marine mammals, ionospheric conditions, etc.

TECHNICAL SERVICE PUBLICATIONS — Reports containing data, observations, instructions, etc. A partial listing includes data serials; prediction and outlook periodicals; technical manuals, training papers, planning reports, and information serials; and miscellaneous technical publications.

TECHNICAL REPORTS — Journal quality with extensive details, mathematical developments, or data listings.

TECHNICAL MEMORANDUMS — Reports of preliminary, partial, or negative research or technology results, interim instructions, and the like.

Information on availability of NOAA publications can be obtained from:

ENVIRONMENTAL SCIENCE INFORMATION CENTER (D822)
ENVIRONMENTAL DATA AND INFORMATION SERVICE
NATIONAL OCEANIC AND ATMOSPHERIC ADMINISTRATION
U.S. DEPARTMENT OF COMMERCE

6009 Executive Boulevard
Rockville, MD 20852