St. Thomas and St. John Marine Monitoring Gap Analysis

Simon Pittman, Steven Hitt, Jeremiah Blondeau
NOAA Biogeography Branch and University of the Virgin Islands, Center for Marine and Environmental Studies

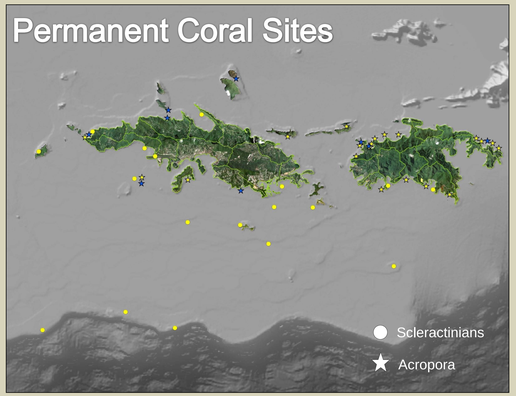

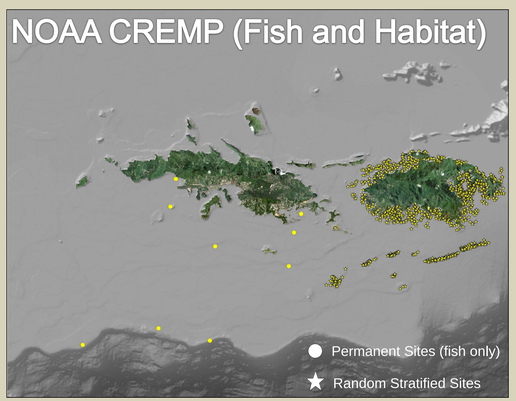

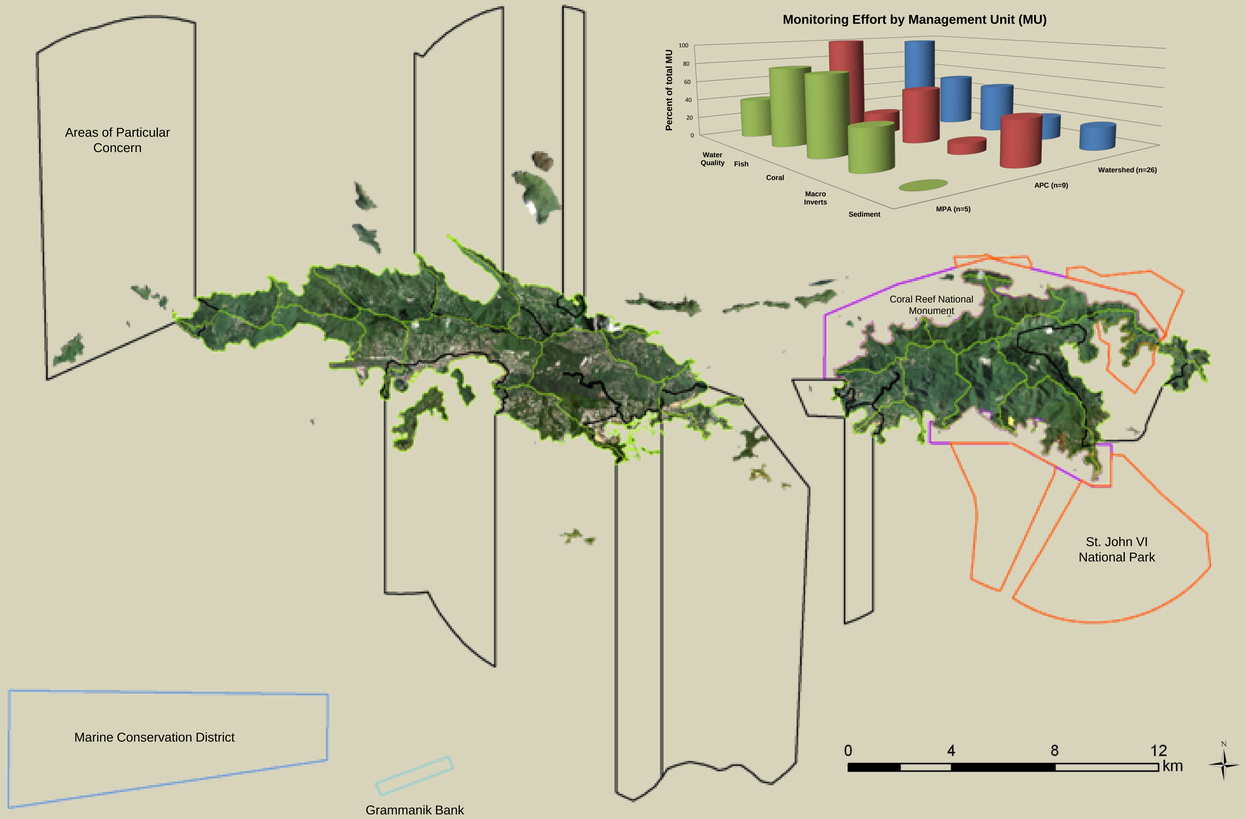

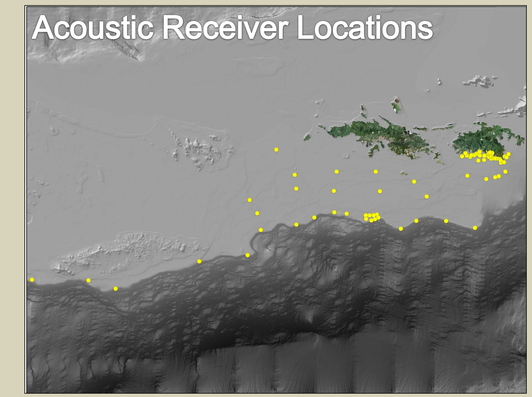

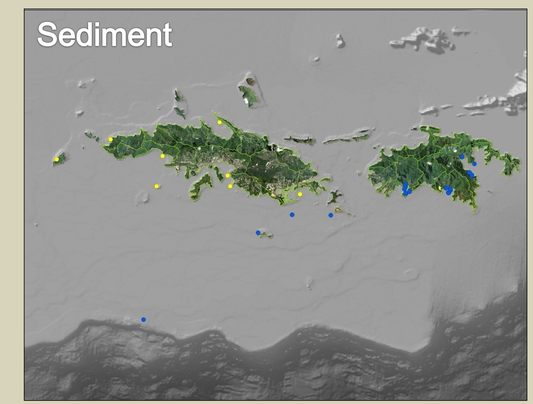

Blue represents historical monitoring sites

Yellow represents current monitoring sites
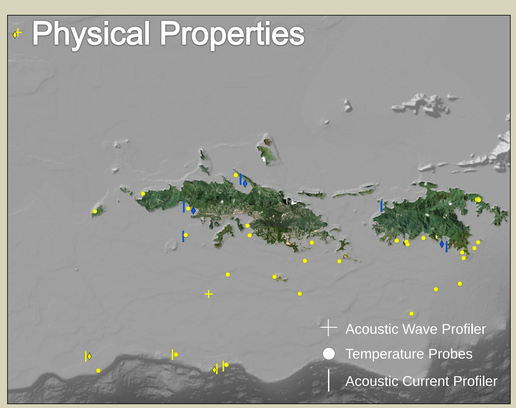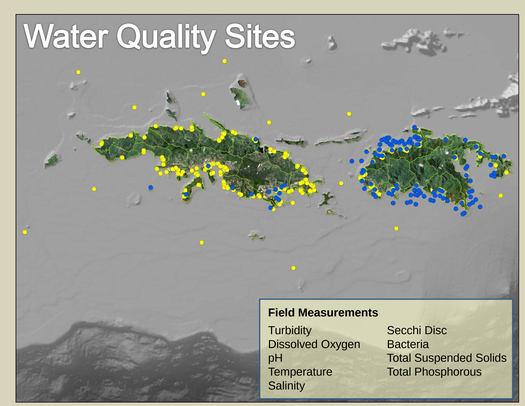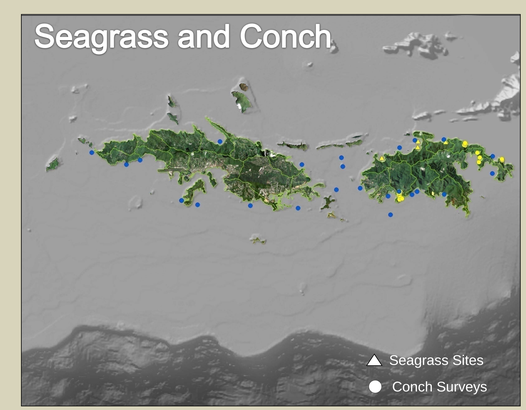
Green line delineates watersheds