2010 Summer Flounder, Scup, and Black Sea Bass Recreational Specifications

Environmental Assessment,

Regulatory Impact Review, and

Initial Regulatory Flexibility Analysis

June 2010

Mid-Atlantic Fishery Management Council

in cooperation with the

National Marine Fisheries Service

Mid-Atlantic Fishery Management Council

800 North State Street, Suite 201

Dover, Delaware 19901

Tel. 302-674-2331

FAX 302-674-5399

1.0 EXECUTIVE SUMMARY

The proposed action would implement recreational fishery management measures to achieve the recreational harvest limits for the summer flounder, scup, and black sea bass fisheries. These management measures would be designed to achieve the recreational harvest limits for summer flounder, scup, and black sea bass, as published in the Federal Register (74 FR 67978; December 22, 2009) as part of the 2010 annual quota specification. This Environmental Assessment, in conjunction with the Addendum to the 2010 Summer flounder, Scup, and Black Sea Bass Recreational Specifications, analyzes the possession, size, and/or seasonal limits that analyses indicate will achieve the 2010 recreational harvest limits for the three species.

Summer Flounder Alternatives

For the summer flounder fishery, the preferred alternative (status quo alternative 1) would implement conservation equivalency, as recommended by the MAFMC and the Commission. Conservation equivalency requires the states to develop state-specific or regional management measures (i.e. possession limits, fish size limits, and/or seasonal limits) to achieve state-specific or regional harvest limits. Under this approach, each state or region may implement unique management measures appropriate to that state or region, so long as they are determined by the Commission to provide equivalent conservation as coastwide measures developed to achieve the overall recreational harvest limit. Also, as required under the conservation equivalency guidelines, the Council recommended precautionary default measures of a 21.5-inch total length (TL) minimum fish size, a 2-fish per person possession limit, and an open season from May 1 through September 30 for 2010; these measures would apply to Federal permit holders landing summer flounder in states that do not implement conservation equivalency measures or for which conservation equivalency measures are not approved by the Board. In addition, the Council and Commission adopted a non-preferred coastwide alternative (no action alternative 2) to be implemented in the Exclusive Economic Zone (EEZ; 3-200 miles) if conservation equivalency is not implemented. These measures include a 19.5-inch TL minimum fish size, a 2-fish per person possession limit, and an open season from May 1 through September 30 for 2010.

There were no habitat or protected resources impacts associated with alternatives 1 and 2. However, the conservation equivalency measures under alternative 1 are expected to have neutral to positive socioeconomic impacts relative to the no action alternative (alternative 2). Alternative 2 is expected to have neutral to negative socioeconomic impacts relative to 2009. The biological impacts associated with both alternatives are expected to be neutral to positive (alternatives 1 and 2). Conservation equivalency recreational management measures under alternative 1 would require each state or region to develop specific recreational measures to allow the fishery to operate in each state or region during critical fishing periods while still achieving conservation goals. This would enable the summer flounder fishery to operate in a way that dissipates potential adverse economic effects in specific states.

Scup Alternatives

For scup, the Council and Commission evaluated three alternatives. The preferred alternative (alternative 1) would implement an 11-inch TL minimum fish size, a 10-fish per person possession limit, and open seasons of January 1 through February 28 and June 12 through September 26 for 2010. There were no habitat or protected resources impacts associated with the preferred alternative or alternatives 2 and 3. The preferred alternative is expected to result in positive biological impacts and neutral to positive social and economic impacts when compared to the no action alternative. Alternative 2 (status quo/no action) includes 10.5-inch TL minimum fish size, a 15-fish per person possession limit, and open seasons of January 1 through February 28 and October 1 through October 31 for 2010. This alternative is also expected to result in negative biological impacts and neutral to negative social and economic impacts, when compared to 2009. Alternative 3 would implement a 10.5-inch TL minimum fish size, a 10-fish per person possession limit, and open season of June 6 through September 26 for 2010. This alternative is expected to result in negative biological impacts when compared to alternative 2. Alternative 3 is expected to result in neutral to positive social and economic impacts when compared to status quo alternative 2.

In addition, the Board adopted state-by-state conservation equivalency measures for scup in 2010 and directed the Commission staff to develop a draft addendum for conservation equivalency using the same parameters that were approved in Addendum VII to the Commission's Interstate Scup Fishery Management Plan (FMP). Because the Federal FMP does not contain provisions for scup conservation equivalency and states will be adopting their own unique measures, it is likely that Federal and state recreational scup measures will differ for the 2010 season. As such, the Federal measures would only apply to party/charter boats fishing in Federal waters with Federal permits.

Black Sea Bass Alternatives

For black sea bass, the Council and Commission evaluated three alternatives. The preferred alternative (alternative 1) would implement a 12.5-inch TL minimum fish size, a 25-fish per person possession limit, and open seasons of June 1 through June 30 and September 1 through September 30 for 2010. Non-preferred alternative 2 (status quo/no action) includes a coastwide 12.5-inch TL minimum fish size, a 25-fish per person possession limit, and open season of January 1 through December 31. Alternative 2 is the status quo alternative, and there are no biological, habitat, or protected resources impacts associated with this alternative when compared to 2009. However, neutral to slightly negative social and economic impacts are anticipated. Alternative 3 includes a 12.5-inch TL minimum fish size, a 10-fish per person possession limit, and open season of May 22 through September 12 for 2010. There are no habitat and protected resources impacts associated with alternatives 1 and 3 in 2010, when compared to the status quo alternative (alternative 2). However, there may be slight positive biological impacts associated with alternatives 1 when compared to alternatives 2 and 3. In addition, it is expected that alternatives 1 and 3 may result in neutral to negative social and economic impacts when compared to 2009.

Table ES-1 presents a qualitative summary of the impacts of the various alternatives. The environmental impacts of the proposed measures were analyzed and the anticipated level of significance of these impacts is discussed in accordance with the National Environmental Policy Act (NEPA) and National Oceanic and Atmospheric Administration Administrative Order (NAO) 216-6. Because none of the preferred action alternatives are associated with significant impacts to the biological, social or economic, or physical environment, a "Finding of No Significant Impact" is determined.

The measures are expected to achieve the levels of recreational landings for summer flounder, scup, and black sea bass for 2010 as implemented by the National Marine Fisheries Service (NMFS). For each species, the Council analyzed the biological, social, and economic impacts of the preferred alternatives and one or two other alternatives. The proposed action is not expected to result in significant social or economic impacts or significant natural or physical environmental effects.

Table ES-1. Overall qualitative summary of expected impacts from various alternatives considered in this document. A minus sign signifies an expected negative impact, a plus sign signifies a positive impact, zero is used for null impact, and (?) indicates uncertainty associated with a given impact. (S=short-term; L=long-term)

		Environmental Dimensions				
Species	**Alternative**	**Biological**	**EFH**	**Protected Resources**	**Economic**	**Social**
Summer Flounder	**Alternative 1*** Conservation Equivalency preferred; status quo	0/+	0	0	0/+	0/+
	Alternative 2 Coastwide non-preferred; no action	0/+	0	0	0/-	0/-
Scup	**Alternative 1** preferred	+	0	0	0/+	0/+
	Alternative 2 non-preferred; status quo; no action	-	0	0	0/-	0/-
	Alternative 3 non-preferred	-	0	0	0/+	0/+
Black Sea Bass	**Alternative 1** preferred	+	0	0	0/-	0/-
	Alternative 2 non-preferred status quo; no action	-	0	0	0/-	0/-
	Alternative 3 non-preferred	-	0	0	0/-	0/-

* Alternative 1 includes precautionary default measures; these measures are required to be implemented by a state or states that do not submit a summer flounder management proposal for conservation equivalency or for those states whose measures do not achieve the required reduction. The impacts anticipated with the precautionary default are as follows biological (0/+), EFH (0), protected resources (0), economic (-), and social (-).

2.0 LIST OF ACRONYMS

ABC	Acceptable Biological Catch
ACFCMA	Atlantic Coastal Fisheries Cooperative Management Act
ACL	Annual Catch Limit
ADAPT VPA	Adaptive Approach (age-structured) Virtual Population Analysis
AM	Accountability Measure
APA	Administrative Procedures Act
ASAP	Age Structured Assessment Program
ASMFC	Atlantic States Marine Fisheries Commission or Commission
B	Biomass
CEQ	Council on Environmental Quality
CPUE	Catch Per Unit Effort
CZMA	Coastal Zone Management Act
DPS	Distinct Population Segment
DPSWG	Data Poor Stocks Working Group
EA	Environmental Assessment
EEZ	Exclusive Economic Zone
EFH	Essential Fish Habitat
EFP	Exempted Fishing Permit
EIS	Environmental Impact Statement
EO	Executive Order
ESA	Endangered Species Act of 1973
F	Fishing Mortality Rate
FR	Federal Register
FMP	Fishery Management Plan
FONSI	Finding of No Significant Impact
GRA	Gear Restricted Area
HPTRP	Harbor Porpoise Take Reduction Plan
IQA	Information Quality Act
IRFA	Initial Regulatory Flexibility Analysis
LNG	Liquified Natural Gas
LOF	List of Fisheries
LTPC	Long-term Potential Catch
LWTRP	Large Whale Take Reduction Plan
M	Natural Mortality Rate
MAFMC	Mid-Atlantic Fishery Management Council
MMPA	Marine Mammal Protection Act
MFMT	Maximum Fishing Mortality Threshold
MRFSS	Marine Recreational Fisheries Statistical Survey
MSA	Magnuson-Stevens Fishery Conservation and Management Act
MSY	Maximum Sustainable Yield
mt	metric tons
NAO	National Oceanic and Atmospheric Administration Administrative Order
NE	New England
NEFMC	New England Fishery Management Council
NEFSC	Northeast Fisheries Science Center
NEPA	National Environmental Policy Act
NERO	Northeast Regional Office
NMFS	National Marine Fisheries Service
NOAA	National Oceanic and Atmospheric Administration
NRDC	Natural Resources Defense Council
OY	Optimal Yield
PBR	Potential Biological Removal
PRA	Paperwork Reduction Act
PREE	Preliminary Regulatory Economic Evaluation

RFA	Regulatory Flexibility Act
RIR	Regulatory Impact Review
RSA	Research Set-Aside
SAFMC	South Atlantic Fishery Management Council
SARC	Stock Assessment Review Committee
SAV	Submerged Aquatic Vegetation
SAW	Stock Assessment Workshop
SFA	Sustainable Fisheries Act
SBA	Small Business Administration
SSB	Spawning Stock Biomass
SPR	Spawn Per Recruit
SSC	Science and Statistical Committee
TAL	Total Allowable Landings
TED	Turtle Excluder Device
VECs	Valued Ecosystem Components
VTR	Vessel Trip Report

3.0 TABLE OF CONTENTS

1.0 EXECUTIVE SUMMARY ..... **I**

2.0 LIST OF ACRONYMS **1**

3.0 TABLE OF CONTENTS **3**

3.1 LIST OF TABLES AND FIGURES **5**

ENVIRONMENTAL ASSESSMENT **9**

4.0 INTRODUCTION AND BACKGROUND OF SPECIFICATION PROCESS **9**

4.1 PURPOSE AND NEED OF THE ACTION 9
4.2 MANAGEMENT OBJECTIVE OF THE FMP 12
4.3 METHODS OF ANALYSIS 13

5.0 MANAGEMENT ALTERNATIVES **14**

5.1 SUMMER FLOUNDER 15
5.1.1 Alternative 1 (Preferred: Status Quo Conservation Equivalency) *15*
5.1.2 Alternative 2 (Non-preferred: Coastwide Measure/No Action) *16*
5.2 SCUP 17
5.2.1 Alternative 1 (Preferred: Coastwide Measure) *17*
5.2.2 Alternative 2 (Non-preferred: Status Quo Coastwide Measure/No Action) *17*
5.2.3 Alternative 3 (Non-preferred: Coastwide Measure) *18*
5.3 BLACK SEA BASS 18
5.3.1 Alternative 1 (Preferred: Coastwide Measure) *18*
5.3.2 Alternative 2 (Non-preferred: Status Quo Coastwide Measure/No Action) *18*
5.3.3 Alternative 3 (Non-preferred: Coastwide Measure) *18*

6.0 DESCRIPTION OF THE AFFECTED ENVIRONMENT AND FISHERIES **19**

6.1 DESCRIPTION OF THE MANAGED RESOURCE 19
6.1.1 Description of the Fisheries (Including Review of Past Management Measures) *19*
6.1.2 Description of the Stock (Including Status, Stock Characteristics, and Ecological Relationships) *20*
6.1.3 Non-target Species *24*
6.2 HABITAT (INCLUDING ESSENTIAL FISH HABITAT) 24
6.2.1 Summer Flounder *24*
6.2.2 Scup *25*
6.2.3 Black Sea Bass *26*
6.3 ENDANGERED AND PROTECTED SPECIES 27
6.4 FISHERY AND SOCIOECONOMIC ENVIRONMENT 28
6.4.1 Economic and Social Environment *28*
6.5 HUMAN COMMUNITIES 29
6.5.1 Port and Community Description *29*
6.5.2 Analysis of Permit Data *30*
6.6 MARINE RECREATIONAL DESCRIPTIVE STATISTICS 30

7.0 ENVIRONMENTAL CONSEQUENCES AND REGULATORY ECONOMIC EVALUATION OF ALTERNATIVES **32**

7.1 SUMMER FLOUNDER ALTERNATIVES 32
7.1.1 Alternative 1 (Preferred: Status Quo Conservation Equivalency) *32*
7.1.2 Alternative 2 (Non-preferred: Coastwide Measure/No Action) *37*
7.2 SCUP ALTERNATIVES 38
7.2.1 Alternative 1 (Preferred: Coastwide Measure) *38*
7.2.2 Alternative 2 (Non-preferred: Status Quo Coastwide Measure/No Action) *41*
7.2.3 Alternative 3 (Non-preferred: Coastwide Measure) *43*

7.3 BLACK SEA BASS ALTERNATIVES 44
7.3.1 Alternative 1 (Preferred: Coastwide Measure) *44*
7.3.2 Alternative 2 (Non-preferred: Status Quo Coastwide Measure/No Action) *47*
7.3.3 Alternative 3 (Non-preferred: Coastwide Measure) *49*
7.4 CUMULATIVE IMPACTS OF PREFERRED ALTERNATIVES 51
7.4.1 Introduction; Definition of Cumulative Effects *51*
7.4.2 Targeted Fishery Resources *54*
7.4.3 Non-Target Species or Bycatch *55*
7.4.4 Habitat (Including EFH) *56*
7.4.5 Protected Species *57*
7.4.6 Socioeconomic *57*
7.4.7 Conclusions *66*

8.0 ESSENTIAL FISH HABITAT ASSESSMENT **66**

9.0 APPLICABLE LAWS **66**

9.1 MAGNUSON-STEVENS FISHERY CONSERVATION AND MANAGEMENT ACT (MSA): NATIONAL STANDARDS 67
9.2 NEPA (FONSI) 67
9.3 ENDANGERED SPECIES ACT 72
9.4 MARINE MAMMAL PROTECTION ACT 72
9.5 COASTAL ZONE MANAGEMENT ACT 72
9.6 ADMINISTRATIVE PROCEDURE ACT 72
9.7 SECTION 515 (DATA QUALITY ACT) --NEEDS TO ADDRESS FEBRUARY MEETING OF COUNCIL WHEREIN BSB ALT. 4 WAS GENERATED. 73
9.8 PAPERWORK REDUCTION ACT 74
9.9 IMPACTS OF THE PLAN RELATIVE TO FEDERALISM/EO 13132 74
9.10 ENVIRONMENTAL JUSTICE/EO 12898 75

10.0 LITERATURE CITED **75**

11.0 LIST OF PREPARERS OF THE ENVIRONMENTAL ASSESSMENT **81**

12.0 LIST OF AGENCIES AND PERSONS CONSULTED **81**

REGULATORY IMPACT REVIEW/INITIAL REGULATORY FLEXIBILITY ANALYSIS **82**

1.0 INTRODUCTION **82**

2.0 EVALUATION OF EO 12866 SIGNIFICANCE **82**

2.1 DESCRIPTION OF THE MANAGEMENT OBJECTIVES 82
2.2 DESCRIPTION OF THE FISHERY 82
2.3 A STATEMENT OF THE PROBLEM 82
2.4 A DESCRIPTION OF EACH ALTERNATIVE 83
2.5 RIR IMPACTS 83

3.0 PAPERWORK REDUCTION ACT OF 1995 ..... **85**

4.0 INITIAL REGULATORY FLEXIBILITY ANALYSIS **85**

4.1 IMPACTS ON SMALL ENTITIES 85
4.2 SIGNIFICANT ALTERNATIVES TO THE PROPOSED RULE 86
4.3 GENERAL FISHING TRENDS 87

5.0 ANALYSIS OF IMPACTS OF PROPOSED MEASURES **89**

TABLES **92**

FIGURES **162**

GLOSSARY **164**

APPENDIX A 168

3.1 List of Tables and Figures

TABLE 1. SUMMER FLOUNDER LANDINGS (NUMBER IN THOUSANDS) BY STATE FOR 1998, THE 2009 PROJECTED LANDINGS (NUMBER IN THOUSANDS), AND THE 2010 TARGET (NUMBER IN THOUSANDS) UNDER THE COUNCIL-PREFERRED AND NMFS PROPOSED RECREATIONAL HARVEST LIMIT OF 8.59 MILLION LB. THE PERCENT REDUCTION NECESSARY TO ACHIEVE THE 2010 RECREATIONAL HARVEST LIMIT RELATIVE TO 2009 LANDINGS IS ALSO PRESENTED. 92
TABLE 2. PROCEDURES FOR ESTABLISHING SUMMER FLOUNDER RECREATIONAL MANAGEMENT MEASURES, MODIFIED TO INCLUDE VOLUNTARY MULTI-STATE CONSERVATION EQUIVALENCY (CHANGES UNDERLINED)..... 93
TABLE 3. THE EFFECT OF VARIOUS SIZE AND POSSESSION LIMITS ON 2009 SCUP RECREATIONAL LANDINGS. THE TABLES CONTAIN THE PROPORTIONAL REDUCTION IN NUMBER OF SCUP LANDED ASSUMING REGULATIONS ARE 100% EFFECTIVE. NOTE: REDUCTION IS CALCULATED AS THE DIFFERENCE BETWEEN THE VALUES ASSOCIATED WITH THE CURRENT REGULATIONS AND THOSE BEING EVALUATED. 94
TABLE 4. A) AVERAGE PERCENT OF SCUP LANDED (IN NUMBER) BY WAVE, BASED ON 1996-2000 MRFSS LANDINGS DATA AND B) PROJECTED REDUCTION IN SCUP LANDINGS (IN NUMBER) ASSOCIATED WITH CLOSING ONE DAY PER WAVE, BASED ON 1996-2000 MRFSS LANDINGS DATA. 95
TABLE 5. A) AVERAGE PERCENT OF BLACK SEA BASS LANDED (IN NUMBER) BY WAVE, 2006-2008, BASED ON 2006-2008 MRFSS LANDINGS DATA AND B) PROJECTED REDUCTION IN BLACK SEA BASS LANDINGS (IN NUMBER) ASSOCIATED WITH CLOSING ONE DAY PER WAVE, BASED ON 2006-2008 MRFSS LANDINGS DATA. 96
TABLE 6. THE EFFECT OF VARIOUS SIZE AND POSSESSION LIMITS ON 2009 BLACK SEA BASS RECREATIONAL LANDINGS. THE TABLE CONTAINS THE PROPORTIONAL REDUCTION IN NUMBER OF BLACK SEA BASS LANDED ASSUMING THE REGULATIONS WERE 100% EFFECTIVE. NOTE: REDUCTION IS CALCULATED AS THE DIFFERENCE BETWEEN THE VALUES ASSOCIATED WITH THE CURRENT REGULATIONS AND THOSE BEING EVALUATED..... 97
TABLE 7. SUMMARY OF FEDERAL MANAGEMENT MEASURES FOR THE SUMMER FLOUNDER RECREATIONAL FISHERY, 1993-2009. 98
TABLE 8. SUMMER FLOUNDER RECREATIONAL MANAGEMENT MEASURES BY STATE, 2007. 99
TABLE 9. SUMMER FLOUNDER RECREATIONAL MANAGEMENT MEASURES BY STATE, 2008. 100
TABLE 10. SUMMER FLOUNDER RECREATIONAL MANAGEMENT MEASURES BY STATE, 2009. 101
TABLE 11. PROJECTED SUMMER FLOUNDER RECREATIONAL LANDINGS (NUMBER IN THOUSANDS) RELATIVE TO TARGETS, BY STATE FOR 2009. 102
TABLE 12. SUMMARY OF FEDERAL MANAGEMENT MEASURES FOR THE SCUP RECREATIONAL FISHERY, 1997-2009. 103
TABLE 13. SCUP RECREATIONAL MANAGEMENT MEASURES BY STATE, 2007. 104
TABLE 14. SCUP RECREATIONAL MANAGEMENT MEASURES BY STATE, 2008. 105
TABLE 15. SCUP RECREATIONAL MANAGEMENT MEASURES BY STATE, 2009. 106
TABLE 16. SUMMARY OF MANAGEMENT MEASURES FOR THE BLACK SEA BASS RECREATIONAL FISHERY, 1996-2009. 107
TABLE 17. BLACK SEA BASS RECREATIONAL MANAGEMENT MEASURES BY STATE, 2007.....108
TABLE 18. BLACK SEA BASS RECREATIONAL MANAGEMENT MEASURES BY STATE, 2008.....109
TABLE 19. BLACK SEA BASS RECREATIONAL MANAGEMENT MEASURES BY STATE, 2009.....110
TABLE 20. THE NUMBER OF SUMMER FLOUNDER LANDED FROM MAINE THROUGH NORTH CAROLINA BY MODE, 1981-2008. 111
TABLE 21. THE NUMBER OF SCUP LANDED FROM MAINE THROUGH NORTH CAROLINA BY MODE, 1981-2008. 112
TABLE 22. THE NUMBER OF BLACK SEA BASS LANDED FROM MAINE THROUGH NORTH CAROLINA BY MODE, 1981-2008. 113

TABLE 23. STATE CONTRIBUTION (AS A PERCENTAGE) TO TOTAL RECREATIONAL LANDINGS OF SUMMER FLOUNDER, SCUP, AND BLACK SEA BASS (MRFSS TYPE A+B1 IN NUMBER OF FISH), FROM MAINE THROUGH NORTH CAROLINA, 2008. 114
TABLE 24. THE%AGE (%) CONTRIBUTION OF SUMMER FLOUNDER TO THE TOTAL CATCH OF ALL SPECIES FROM PARTY/CHARTER VESSELS BY STATE, 1996-2007. 115
TABLE 25. THE PERCENTAGE (%) CONTRIBUTION OF SCUP TO THE TOTAL CATCH OF ALL SPECIES FROM PARTY/CHARTER VESSELS BY STATE, 1996 - 2007. 116
TABLE 26. THE PERCENTAGE (%) CONTRIBUTION OF BLACK SEA BASS TO THE TOTAL CATCH OF ALL SPECIES FROM PARTY/CHARTER VESSELS BY STATE, 1996 - 2007....117
TABLE 27. DEMOGRAPHIC CHARACTERISTICS OF MARINE ANGLERS IN THE NORTHEAST U.S. 118
TABLE 28. PURPOSE OF MARINE RECREATIONAL FISHING IN THE NORTHEAST....119
TABLE 29. PARTY AND CHARTER VESSEL TRIP REPORT (VTR) DATA FOR SUMMER FLOUNDER, SCUP, AND BLACK SEA BASS, 1996-2007. 120
TABLE 30. PERCENTAGE OF SUMMER FLOUNDER, SCUP, AND BLACK SEA BASS RECREATIONAL LANDINGS (MRFSS TYPE A+B1 IN NUMBER OF FISH) BY YEAR AND AREA, MAINE THROUGH NORTH CAROLINA. 121
TABLE 31. PROJECTED[1] TOTAL ESTIMATED ANGLER EFFORT (FISHING TRIPS) BY STATE, IN 2009....122
TABLE 32. PROJECTED 2010 EFFORT EFFECTS OF INDIVIDUAL MANAGEMENT MEASURES IN ISOLATION, BY MODE (2009 CATCH AND EFFORT ESTIMATES WERE USED TO PROJECT 2010 EFFECTS)....123
TABLE 33. THE PERCENT OF SUCCESSFUL ANGLERS LANDING 1 TO 8 SUMMER FLOUNDER (MRFSS TYPE A FISH) PER TRIP, WAVES 1-4, 2009. 124
TABLE 34. THE PERCENT OF SUCCESSFUL ANGLERS LANDING 1 TO 30 SUMMER FLOUNDER (MRFSS TYPE A FISH) PER TRIP, 1992. 125
TABLE 35. THE PERCENT OF MEASURED SUMMER FLOUNDER (MRFSS TYPE A FISH) LESS THAN 15 INCH TL (1999), 15.5 INCH TL (2000), AND STATE SPECIFIC SIZE LIMITS (2001 THROUGH 2009). THE NUMBER IN PARENTHESES IS SAMPLE SIZE (N). 126
TABLE 36. PERCENT OF SUMMER FLOUNDER LANDINGS FOR EACH WAVE, 1994-1998. 128
TABLE 37. THE PERCENT OF MEASURED SCUP (MRFSS TYPE A FISH) RELATIVE TO STATE SPECIFIC AND COASTAL SIZE LIMITS FROM 2002 THROUGH 2009. THE NUMBER IN PARENTHESES IS SAMPLE SIZE. ..129
TABLE 38. THE EFFECT OF VARIOUS SIZE AND POSSESSION LIMITS ON 2009 SCUP RECREATIONAL LANDINGS. THE TABLES CONTAIN THE PROPORTIONAL REDUCTION IN NUMBER OF SCUP LANDED ASSUMING REGULATIONS ARE 100% EFFECTIVE. NOTE: REDUCTION IS CALCULATED AS THE DIFFERENCE BETWEEN THE VALUES ASSOCIATED WITH THE CURRENT REGULATIONS AND THOSE BEING EVALUATED. 130
TABLE 39. THE PERCENT OF SUCCESSFUL ANGLERS LANDING 1 TO 72 SCUP (MRFSS TYPE A FISH) PER TRIP, WAVES 1-4, 2009. 131
TABLE 40. THE PERCENT OF SUCCESSFUL ANGLERS LANDING 1 TO 68 SCUP (MRFSS TYPE A FISH) PER TRIP, WAVES 1-4, 2008. 132
TABLE 41. THE PERCENT OF SUCCESSFUL ANGLERS LANDING 1 TO 25 BLACK SEA BASS (MRFSS TYPE A FISH) PER TRIP, WAVES 1-4, 2009. 133
TABLE 42. THE PERCENT OF SUCCESSFUL ANGLERS LANDING 1 TO 18 BLACK SEA BASS (MRFSS TYPE A FISH) PER TRIP, WAVES 1-4, 2008. 134
TABLE 43. MEASURED OF MEASURED BLACK SEA BASS (MRFSS TYPE A FISH) LESS THAN 10 INCHES TL (1998-1999), 11 INCHES (2000-2001), 11.5 INCHES (2002), 12 INCHES (2003-2008), AND 12.5 INCHES (2009) BY STATE AND YEAR. IN ADDITION, 2009 IS GIVEN AS PRIVATE/SHORE MODES (PRIV/S) AND PARTY/CHARTER MODES. 135
TABLE 44. PROJECTED 2010 EFFORT EFFECTS OF COMBINED MANAGEMENT MEASURES, BY MODE (2009 CATCH AND EFFORT ESTIMATES WERE USED TO PROJECT 2010 EFFECTS). 136
TABLE 45. AVERAGE DAILY TRIP EXPENDITURES BY RECREATIONAL FISHERMEN IN THE NORTHEAST REGION BY MODE, IN 2006. 137
TABLE 46. REGIONAL ECONOMIC IMPACTS OF COMBINED MANAGEMENT MEASURES ASSUMING A 25% REDUCTION IN THE NUMBER OF AFFECTED TRIPS (2010 $'S). 138
TABLE 47. REGIONAL ECONOMIC IMPACTS OF COMBINED MANAGEMENT MEASURES ASSUMING A 50% REDUCTION IN THE NUMBER OF AFFECTED TRIPS (2010 $'S). 139
TABLE 48. SUMMARY OF LANDINGS COMBINATIONS BY VESSELS REPORTING PARTY/CHARTER TRIPS (CALENDAR YEAR 2008 VTR DATA). 140

TABLE 49. NUMBER OF COASTWIDE SUMMER FLOUNDER RECREATIONAL FISHING TRIPS, RECREATIONAL HARVEST LIMIT, RECREATIONAL LANDINGS, AND HISTORICAL PERFORMANCE FROM 1991 TO 2010. ..141
TABLE 50. NUMBER OF COASTWIDE SCUP RECREATIONAL FISHING TRIPS, RECREATIONAL HARVEST LIMIT, RECREATIONAL LANDINGS, AND HISTORICAL PERFORMANCE FROM 1991 TO 2010. 142
TABLE 51. NUMBER OF COASTWIDE BLACK SEA BASS RECREATIONAL FISHING TRIPS, RECREATIONAL HARVEST LIMIT, RECREATIONAL LANDINGS, AND HISTORICAL PERFORMANCE FROM 1991 TO 2010. ..143
TABLE 52. COMBINED EFFECTS OF SUMMER FLOUNDER PRECAUTIONARY DEFAULT MEASURES, SCUP ALTERNATIVE 1, AND BLACK SEA BASS ALTERNATIVE 1 MANAGEMENT MEASURES - AFFECTED PARTY/CHARTER EFFORT AND THE AVERAGE ESTIMATED GROSS REVENUE LOSS PER PARTY/CHARTER VESSEL (FEDERALLY PERMITTED) IN EACH STATE IN THE NORTHEAST REGION (ME-NC). 144
TABLE 53. COMBINED EFFECTS OF SUMMER FLOUNDER PRECAUTIONARY DEFAULT MEASURES, SCUP ALTERNATIVE 1, AND BLACK SEA BASS ALTERNATIVE 2 MANAGEMENT MEASURES - AFFECTED PARTY/CHARTER EFFORT AND THE AVERAGE ESTIMATED GROSS REVENUE LOSS PER PARTY/CHARTER VESSEL (FEDERALLY PERMITTED) IN EACH STATE IN THE NORTHEAST REGION (ME-NC). 145
TABLE 54. COMBINED EFFECTS OF SUMMER FLOUNDER PRECAUTIONARY DEFAULT MEASURES, SCUP ALTERNATIVE 1, AND BLACK SEA BASS ALTERNATIVE 3 MANAGEMENT MEASURES - AFFECTED PARTY/CHARTER EFFORT AND THE AVERAGE ESTIMATED GROSS REVENUE LOSS PER PARTY/CHARTER VESSEL (FEDERALLY PERMITTED) IN EACH STATE IN THE NORTHEAST REGION (ME-NC). 146
TABLE 55. COMBINED EFFECTS OF SUMMER FLOUNDER PRECAUTIONARY DEFAULT MEASURES, SCUP ALTERNATIVE 2, AND BLACK SEA BASS ALTERNATIVE 1 MANAGEMENT MEASURES - AFFECTED PARTY/CHARTER EFFORT AND THE ESTIMATED GROSS REVENUE LOSS PER PARTY/CHARTER VESSEL (FEDERALLY PERMITTED) IN EACH STATE IN THE NORTHEAST REGION (ME-NC). 147
TABLE 56. COMBINED EFFECTS OF SUMMER FLOUNDER PRECAUTIONARY DEFAULT MEASURES, SCUP ALTERNATIVE 2, AND BLACK SEA BASS ALTERNATIVE 2 MANAGEMENT MEASURES - AFFECTED PARTY/CHARTER EFFORT AND THE AVERAGE ESTIMATED GROSS REVENUE LOSS PER PARTY/CHARTER VESSEL (FEDERALLY PERMITTED) IN EACH STATE IN THE NORTHEAST REGION (ME-NC). 148
TABLE 57. COMBINED EFFECTS OF SUMMER FLOUNDER PRECAUTIONARY DEFAULT MEASURES, SCUP ALTERNATIVE 2, AND BLACK SEA BASS ALTERNATIVE 3 MANAGEMENT MEASURES - AFFECTED PARTY/CHARTER EFFORT AND THE AVERAGE ESTIMATED GROSS REVENUE LOSS PER PARTY/CHARTER VESSEL (FEDERALLY PERMITTED) IN EACH STATE IN THE NORTHEAST REGION (ME-NC). 149
TABLE 58. COMBINED EFFECTS OF SUMMER FLOUNDER PRECAUTIONARY DEFAULT MEASURES, SCUP ALTERNATIVE 3, AND BLACK SEA BASS ALTERNATIVE 1 MANAGEMENT MEASURES - AFFECTED PARTY/CHARTER EFFORT AND THE AVERAGE ESTIMATED GROSS REVENUE LOSS PER PARTY/CHARTER VESSEL (FEDERALLY PERMITTED) IN EACH STATE IN THE NORTHEAST REGION (ME-NC). 150
TABLE 59. COMBINED EFFECTS OF SUMMER FLOUNDER PRECAUTIONARY DEFAULT MEASURES, SCUP ALTERNATIVE 3, AND BLACK SEA BASS ALTERNATIVE 2 MANAGEMENT MEASURES - AFFECTED PARTY/CHARTER EFFORT AND THE AVERAGE ESTIMATED GROSS REVENUE LOSS PER PARTY/CHARTER VESSEL (FEDERALLY PERMITTED) IN EACH STATE IN THE NORTHEAST REGION (ME-NC). 151
TABLE 60. COMBINED EFFECTS OF SUMMER FLOUNDER PRECAUTIONARY DEFAULT MEASURES, SCUP ALTERNATIVE 3, AND BLACK SEA BASS ALTERNATIVE 3 MANAGEMENT MEASURES - AFFECTED PARTY/CHARTER EFFORT AND THE AVERAGE ESTIMATED GROSS REVENUE LOSS PER PARTY/CHARTER VESSEL (FEDERALLY PERMITTED) IN EACH STATE IN THE NORTHEAST REGION (ME-NC). 152
TABLE 61. COMBINED EFFECTS OF SUMMER FLOUNDER ALTERNATIVE 2, SCUP ALTERNATIVE 1, AND BLACK SEA BASS ALTERNATIVE 1 MANAGEMENT MEASURES - AFFECTED PARTY/CHARTER EFFORT AND THE AVERAGE ESTIMATED GROSS REVENUE LOSS PER PARTY/CHARTER VESSEL (FEDERALLY PERMITTED) IN EACH STATE IN THE NORTHEAST REGION (ME-NC). 153
TABLE 62. COMBINED EFFECTS OF SUMMER FLOUNDER ALTERNATIVE 2, SCUP ALTERNATIVE 1, AND BLACK SEA BASS ALTERNATIVE 2 MANAGEMENT MEASURES - AFFECTED PARTY/CHARTER EFFORT AND THE AVERAGE ESTIMATED GROSS REVENUE LOSS PER PARTY/CHARTER VESSEL (FEDERALLY PERMITTED) IN EACH STATE IN THE NORTHEAST REGION (ME-NC). 154
TABLE 63. COMBINED EFFECTS OF SUMMER FLOUNDER ALTERNATIVE 2, SCUP ALTERNATIVE 1, AND BLACK SEA BASS ALTERNATIVE 3 MANAGEMENT MEASURES - AFFECTED PARTY/CHARTER EFFORT AND THE AVERAGE ESTIMATED GROSS REVENUE LOSS PER PARTY/CHARTER VESSEL (FEDERALLY PERMITTED) IN EACH STATE IN THE NORTHEAST REGION (ME-NC). 155
TABLE 64. COMBINED EFFECTS OF SUMMER FLOUNDER ALTERNATIVE 2, SCUP ALTERNATIVE 2, AND BLACK SEA BASS ALTERNATIVE 1 MANAGEMENT MEASURES - AFFECTED PARTY/CHARTER EFFORT AND THE

AVERAGE ESTIMATED GROSS REVENUE LOSS PER PARTY/CHARTER VESSEL (FEDERALLY PERMITTED) IN EACH STATE IN THE NORTHEAST REGION (ME-NC). 156
TABLE 65. COMBINED EFFECTS OF SUMMER FLOUNDER ALTERNATIVE 2, SCUP ALTERNATIVE 2, AND BLACK SEA BASS ALTERNATIVE 2 MANAGEMENT MEASURES - AFFECTED PARTY/CHARTER EFFORT AND THE AVERAGE ESTIMATED GROSS REVENUE LOSS PER PARTY/CHARTER VESSEL (FEDERALLY PERMITTED) IN EACH STATE IN THE NORTHEAST REGION (ME-NC). 157
TABLE 66. COMBINED EFFECTS OF SUMMER FLOUNDER ALTERNATIVE 2, SCUP ALTERNATIVE 2, AND BLACK SEA BASS ALTERNATIVE 3 MANAGEMENT MEASURES - AFFECTED PARTY/CHARTER EFFORT AND THE AVERAGE ESTIMATED GROSS REVENUE LOSS PER PARTY/CHARTER VESSEL (FEDERALLY PERMITTED) IN EACH STATE IN THE NORTHEAST REGION (ME-NC). 158
TABLE 67. COMBINED EFFECTS OF SUMMER FLOUNDER ALTERNATIVE 2, SCUP ALTERNATIVE 3, AND BLACK SEA BASS ALTERNATIVE 1 MANAGEMENT MEASURES - AFFECTED PARTY/CHARTER EFFORT AND THE AVERAGE ESTIMATED GROSS REVENUE LOSS PER PARTY/CHARTER VESSEL (FEDERALLY PERMITTED) IN EACH STATE IN THE NORTHEAST REGION (ME-NC). 159
TABLE 68. COMBINED EFFECTS OF SUMMER FLOUNDER ALTERNATIVE 2, SCUP ALTERNATIVE 3, AND BLACK SEA BASS ALTERNATIVE 2 MANAGEMENT MEASURES - AFFECTED PARTY/CHARTER EFFORT AND THE AVERAGE ESTIMATED GROSS REVENUE LOSS PER PARTY/CHARTER VESSEL (FEDERALLY PERMITTED) IN EACH STATE IN THE NORTHEAST REGION (ME-NC). 160
TABLE 69. COMBINED EFFECTS OF SUMMER FLOUNDER ALTERNATIVE 2, SCUP ALTERNATIVE 3, AND BLACK SEA BASS ALTERNATIVE 3 MANAGEMENT MEASURES - AFFECTED PARTY/CHARTER EFFORT AND THE AVERAGE ESTIMATED GROSS REVENUE LOSS PER PARTY/CHARTER VESSEL (FEDERALLY PERMITTED) IN EACH STATE IN THE NORTHEAST REGION (ME-NC). 161

FIGURE 1. SUMMER FLOUNDER RECREATIONAL CATCH (A+B1+B2) AND LANDINGS (A+B1), 1981-2007. (MRFSS/NMFS/FSO, PERS. COMM.) 162
FIGURE 2. SCUP RECREATIONAL CATCH (A+B1+B2) AND LANDINGS (A+B1), 1981-2007. (MRFSS/NMFS/FSO, PERS. COMM.) 162
FIGURE 3. BLACK SEA BASS RECREATIONAL CATCH (A+B1+B2) AND LANDINGS (A+B1), 1981-2007. (MRFSS/NMFS/FSO, PERS. COMM.) 163

ENVIRONMENTAL ASSESSMENT

4.0 INTRODUCTION AND BACKGROUND OF SPECIFICATION PROCESS

4.1 Purpose and Need of the Action

This action is needed to establish management measures for the 2010 fishing year that will achieve recreational harvest limits for summer flounder, scup, and black sea bass in Federal waters and for vessels in possession of a Federal fisheries permit. The purpose of this action is to propose measures (i.e. recreational fish size limits, possession limits, and/or fishing seasonal limits) that would constrain recreational landings in 2010 to the annual recreational harvest limit. In addition, specific to the summer flounder fishery, the purpose of this document is to provide an alternative whereby states may determine and implement appropriate management measures to achieve their recreational harvest limits. The combined effect of these state management measures must achieve the same level of conservation as would Federal coastwide measures developed to adhere to the overall recreational harvest limit.

Background of Specification Process

Comprehensive measures enacted by Amendment 2 of the Summer Flounder Fishery Management Plan (FMP) and modified in Amendments 3 through 7 were designed to rebuild the severely depleted summer flounder stock. Amendments 8 and 9 to the Summer Flounder, Scup, and Black Sea Bass FMP implemented recovery strategies to rebuild the scup and black sea bass stocks, respectively. The management programs for summer flounder, scup, and black sea bass were examined in detail in the Environmental Impact Statements (EIS) prepared for each of the fisheries in Amendment 2 (for summer flounder), Amendment 8 (for scup), and Amendment 9 (for black sea bass). Those analyses considered the impacts of the overall management measures including rebuilding schedules and annual exploitation rates on the environment (biological, socioeconomic, essential fish habitat, and protected resources). Those EISs were updated in Amendment 13 (approved on March 4, 2003; 68 FR 10181; MAFMC 2002). A summary of the management actions taken in the FMP (Amendments, and framework adjustments to the FMP (frameworks)) is given in Box 4.1.

Box. 4.1 Summary of the history of the Summer Flounder, Scup, and Black Sea Bass FMP.			
Year	**Document**	**Plan Species**	**Management Action**
1988	**Original FMP**	**summer flounder**	**- Established management plan for summer flounder**
1991	**Amendment 1**	**summer flounder**	**- Established an overfishing definition for summer flounder**
1993	**Amendment 2**	**summer flounder**	**- Established rebuilding schedule, commercial quotas, recreational harvest limits, size limits, gear restrictions, permits, and reporting requirements for summer flounder - Created the Summer Flounder Monitoring Committee**
1993	**Amendment 3**	**summer flounder**	**- Revised the exempted fishery line - Increased the large mesh net threshold - Established otter trawl retentions requirements for large mesh use**
1993	**Amendment 4**	**summer flounder**	**- Revised state-specific shares for summer flounder quota allocation**
1993	**Amendment 5**	**summer flounder**	**- Allowed states to combine or transfer summer flounder quota**
1994	**Amendment 6**	**summer flounder**	**- Set criteria for allowance of multiple nets on board commercial vessels for summer flounder - Established deadline for publishing catch limits, commercial mgmt. measures for summer flounder**
1995	**Amendment 7**	**summer flounder**	**- Revised the F reduction schedule for summer flounder**
1996	**Amendment 8**	**summer flounder and scup**	**- Incorporated Scup FMP into Summer Flounder FMP and established scup measures including commercial quotas, recreational harvest limits, size limits, gear restrictions, permits, and reporting requirements**
1996	**Amendment 9**	**summer flounder and black sea bass**	**- Incorporated Black Sea Bass FMP into Summer Flounder FMP and established black sea bass measures including commercial quotas, recreational harvest limits, size limits, gear restrictions, permits, and reporting requirements**
1997	**Amendment 10**	**summer flounder, scup, and black sea bass**	**- Modified commercial minimum mesh requirements, continued commercial vessel moratorium, prohibited transfer of fish at sea, and established special permit for party/charter sector for summer flounder**
1998	**Amendment 11**	**summer flounder, scup, and black sea bass**	**- Modified certain provisions related to vessel replacement and upgrading, permit history transfer, splitting, and permit renewal regulations**
1999	**Amendment 12**	**summer flounder, scup, and black sea bass**	**- Revised FMP to comply with the SFA and established framework adjustment process**

Box. 4.1 Cont. Summary of the history of the Summer Flounder, Scup, and Black Sea Bass FMP.			
Year	**Document**	**Plan Species**	**Management Action**
2001	**Framework 1**	**summer flounder, scup, and black sea bass**	**-Established quota set-aside for research for all three species**
2001	**Framework 2**	**summer flounder**	**- Established state-specific conservation equivalency measures for summer flounder**
2003	**Amendment 13**	**summer flounder, scup, and black sea bass**	**- Addressed disapproved sections of Amendment 12 and included new EIS**
2003	**Framework 3**	**scup**	**- Allowed the rollover of winter scup quota - Revised start date for summer quota period for scup fishery**
2003	**Framework 4**	**scup**	**- Established system to transfer scup at sea**
2004	**Framework 5**	**summer flounder, scup, and black sea bass**	**- Established multi-year specification setting of quota for all three species**
2006	**Framework 6**	**summer flounder**	**- Established region-specific conservation equivalency measures for summer flounder**
2007	**Amendment 14**	**scup**	**- Established rebuilding schedule for scup**
2007	**Framework 7**	**summer flounder, scup, and black sea bass**	**- Built flexibility into process to define and update status determination criteria for each plan species - Scup GRAs made modifiable through framework adjustment process**
2008	**Amendment 15**	**summer flounder, scup, and black sea bass**	**- Established standardized bycatch reporting methodology**

Amendments 2, 8, and 9 established Monitoring Committees which meet annually to review the best available scientific data and make recommendations regarding the total allowable landings (TAL) and other management measures in the plan. The Committee makes TAL recommendations that achieve the target mortality rates established in the amendments to reduce overfishing. The Committee bases its recommendations on the following information that may be relevant: (1) commercial and recreational catch data; (2) current estimates of fishing mortality; (3) stock status; (4) recent estimates of recruitment; (5) population assessment models; (6) target mortality levels; (7) levels of regulatory noncompliance by fishers or individual states; (8) impact of fish size and net mesh regulations; (9) sea sampling data; (10) impact of gear other than otter trawls on the mortality of each species; and (11) other relevant information.

The Council met jointly with the Board in August 2009 to consider the 2010 commercial quotas and recreational harvest limits for summer flounder, scup, and black sea bass. The

Science and Statistical Committee (SSC) and Monitoring Committees made recommendations to the Council which, in turn, made recommendations to the Regional Administrator. The Regional Administrator reviewed the recommendations to ensure that the FMP objectives were achieved. The 2010 Summer Flounder, Scup, and Black Sea Bass Specifications, which were submitted to NMFS by the Council in September 2009, described the environmental, economic, and social impacts of the 2010 commercial quotas and recreational harvest limits for summer flounder, scup, and black sea bass, as well as the impacts of commercial measures aimed at achieving the commercial quotas. NMFS implemented summer flounder, scup, and black sea bass commercial quotas and recreational harvest limits for 2010, effective January 1, 2010 (74 FR 67978; December 22, 2009).

The Council and Commission met again in December 2010 to recommend specific measures to attain the recreational harvest limits that had been specified in August 2009. The Council recommendations were based on the information available at that time, as detailed in the proposed rule (74 FR 57134; November 4, 2009). There were no modifications to the TAL for summer flounder, scup, or black sea bass between proposed and final rules. In this specifications package, all recreational management alternatives (possession, sizes, and seasonal limits) are evaluated for the 2010 fishing year for summer flounder, scup, and black sea bass as outlined in the December 22, 2009 final rule. The Council and Commission considered the recommendations of the Summer Flounder, Scup, and Black Sea Bass Monitoring Committees and information provided by Council staff, advisors, and the public in the development of their recommendations for these recreational fisheries.

4.2 Management Objective of the FMP

The management objectives of the FMP are as follows:

1) reduce fishing mortality in the summer flounder, scup, and black sea bass fisheries to ensure that overfishing does not occur;
2) reduce fishing mortality on immature summer flounder, scup, and black sea bass to increase spawning stock biomass;
3) improve the yield from the fishery;
4) promote compatible management regulations between state and Federal jurisdictions;
5) promote uniform and effective enforcement of regulations; and
6) minimize regulations to achieve the management objectives stated above.

To attain these management objectives, the FMP states the following measures including commercial quotas, minimum sizes, gear regulations, recreational harvest limits, recreational possession limits, seasons, and no-sale provisions may be specified annually. The proposed action is intended to meet the objectives stated above by setting the minimum fish size, possession limits, and fishing seasons for the 2010 summer flounder, scup, and black sea bass recreational fisheries.

4.3 Methods of Analysis

This EA, in conjunction with the Addendum to the 2010 Summer flounder, Scup, and Black Sea Bass Recreational Specifications, analyzes the possession, size, and/or seasonal limits that will most likely achieve the 2010 recreational harvest limits for summer flounder, scup, and black sea bass. It is an assessment of the impact of various alternatives on the environment relative to the no action alternative, as required by NEPA. A full description of each alternative, including discussion of a no action alternative, is given for each species in section 5.0 of the EA. The following discussion details the changes in management measures, if any, that will most likely be required to achieve the 2010 recreational harvest limits for summer flounder, scup, and black sea bass. Data from the Marine Recreational Fisheries Statistics Survey (MRFSS) are the primary sources of recreational landings information; catch is provided for two month "waves" (i.e. wave 1 = January and February, wave 2 = March and April) with 6 waves per year.

The 2010 summer flounder recreational harvest limit is 8.59 million lb (3.90 million kg), as published in final rule (74 FR 67978; December 22, 2009). The recreational harvest limit implemented for 2010 is higher than the 2009 recreational harvest limit of 7.16 million lb (3.25 million kg). Based on 2009 MRFSS data for waves 1-4 (January through August) and the proportions of landings by wave in 2008, summer flounder recreational landings for 2009 are projected to be 6.40 million lb (2.90 million kg). Under conservation equivalency, states will develop state-specific or regional measures that meet state-specific or regional recreational harvest targets and any required reductions.

The 2010 scup recreational harvest limit is 3.01 million lb (1.37 million kg), as published in final rule (74 FR 67978; December 22, 2009). The recreational harvest limit is higher than the 2009 recreational harvest limit of 2.59 million lb (1.17 million kg). Based on 2009 MRFSS data for waves 1-4 (January through August) and the proportions of landings by wave in 2008, scup recreational landings for 2009 are projected to be 4.65 million lb (2.11 million kg). Assuming the same level of fishing effort in 2010 as in 2009, a coastwide reduction in landings of 35% would be required to achieve the 2010 recreational harvest limit for scup.

The 2010 black sea bass recreational harvest limit is 1.14 million lb (0.52 million kg), as published in final rule (74 FR 67978; December 22, 2009). This harvest limit is the same as the 2009 recreational harvest limit of 1.14 million lb (0.52 million kg). Based on 2009 MRFSS data for waves 1-4 (January through August) and the proportions of landings by wave in 2008, black sea bass recreational landings for 2009 are projected to be 3.31 million lb (1.50 million kg). Assuming the same level of fishing effort in 2010 when compared to 2009, a 66% coastwide reduction in landings would be required to achieve the recreational harvest limit for black sea bass in 2010. The Addendum to the 2010

Summer flounder, Scup, and Black Sea Bass Recreational Specifications presents an additional alternative and associated analysis to be considered as part of this document.

5.0 MANAGEMENT ALTERNATIVES

This section provides a description of all considered management alternatives. Further discussion and evaluation of these alternatives is found in section 7.0 of the EA. Please note that for summer flounder, the preferred alternative (alternative 1) is the status quo alternative, which is compared to the no action alternative; alternative 2. Under the management programs for scup and black sea bass, as detailed in the FMP, the status quo alternative is considered the "no action" alternative. Therefore, for purposes of comparing impacts throughout this document, the proposed alternatives 1 and 3 for scup and black sea bass are compared to alternative 2, which is the status quo alternative (No Action) as opposed to the "true" no action alternative.

The no action management measures for the scup and black sea bass fisheries each involve a set of indefinite (i.e. in force until otherwise changed) management measures, such as minimum allowable sizes, bag limits, seasons, and reporting requirements. For summer flounder, if no action is taken, the recreational measures for 2010 would result in the application of coastwide measures in 2010, as opposed to conservation equivalency which was applied in 2009. Thus, if the proposed 2010 summer flounder, scup, or black sea bass specifications are not implemented for one or all of these fisheries by January 1, 2010, summer flounder would implement coastwide measures (previously identified as non-prefeered coastwide) and black sea bass and scup would maintain the 2009 recreational measures in 2010.

The implications of the no action alternatives are substantial. In the case of scup and black sea bass, these alternatives would not be consistent with the 2010 recreational harvest limits and would undermine the effectiveness of the current quota-based management systems under the FMP. For summer flounder, the application of coastwide measures, while consistent with the recreational harvest limit, these measure may be more restrive than needed to achieve the recreational harvest limit and are inconsistent with the Council and Commission intent to provide states with the flexibility to respond to geographic difference in the fishery when conservation equivalency was adopted. Therefore, the no action alternative is inconsistent with the goals and objectives of the FMP, as well as its implementing regulations, and is likely to result in overfishing of summer flounder, scup, and/or black sea bass (due to NMFS' inability to monitor and enforce quotas designed to constrain harvest to a target F). The "true" no action alternatives are not considered reasonable; therefore, they are not analyzed further in the EA. The alternatives for summer flounder, scup, and black sea bass are compared to the no action alternative (alternatives 2). The alternatives are the status quo alternatives (No Action) as opposed to the "true" no action alternatives described above.

5.1 Summer Flounder

5.1.1 Alternative 1 (Preferred: Status Quo Conservation Equivalency)

Based on a Monitoring Committee recommendation, the Council and Commission voted to recommend conservation equivalency to achieve the 2010 summer flounder recreational harvest limit. The Council and Commission's preferred alternative (alternative 1 - conservation equivalency) would allow states to implement conservation equivalent management measures. Under conservation equivalency, NMFS must certify that measures proposed by the individual states through the Commission process are conservation equivalent to the coastwide measures. Information about the Commission's guidelines and process, state-specific management measures, and state-specific harvest targets are included for information purposes only.

Under the Commission's conservation equivalency [plan requirements, state-specific reductions associated with the 2010 coastwide recreational harvest limit of 8.59 million lb (3.90 million kg) are based on the number of fish landed in 1998, and the number of fish projected to have been landed in 2009 based on waves 1-4 which is 1.95 million fish (Table 1). State-specific landings from 1998 are used as a base because 1998 is the last year that recreational summer flounder regulations were consistent along the coast. Recreational landings in 1998 were 6.978 million fish coastwide. As such, the 2010 recreational harvest limit in number of fish (the 2010 recreational harvest limit divided by the predicted mean weight of summer flounder in 2010) would have to be reduced by 63.5% to achieve this limit. State-specific 1998 landings were reduced by 63.5% to derive state-specific targets for 2010. These targets were then compared to 2009 landings to determine if state-specific reductions were necessary. Landings projections for 2009 indicate that the states of New Jersey, Delaware, and Maryland, will be required to reduce recreational summer flounder landings in 2010 (Table 1).

To constrain recreational landings to the overall recreational harvest limit, the Commission established conservation equivalency guidelines that require each state to determine and implement an appropriate possession limit, size limit, and closed season to achieve the landings target for each state. The state-specific tables are adjusted to account for the past effectiveness of the regulations in each state. In addition, under Framework 6 to the FMP, regional conservation equivalency could be applied. This involves states forming voluntary regions and pooling their recreational harvest limits and landings such that they develop identical regulations for all the states within the region that meet the pooled regional 2010 recreational harvest limit.

The Commission requires each state to submit its conservation equivalency proposal by January 15, 2010 (Table 2). The Commission's Summer Flounder Technical Committee will evaluate the proposals and advise the Board of each proposal's consistency with

respect to achieving the coastwide recreational harvest limit. After the Technical Committee evaluation, the Board will meet to approve or disapprove each state's proposal. During the comment period for the proposed rule, the Commission will notify NMFS as to which state proposals have been approved or disapproved. If, at the final rule stage, the Commission recommends and NMFS accepts conservation equivalency, then NMFS would waive the Federal recreational measures that would otherwise apply in the Exclusive Economic Zone (EEZ). Federally permitted vessels, as well as vessels fishing in the EEZ, would be subject to the recreational fishing measures implemented by the state in which they land.

The FMP requires that the Council and Commission specify precautionary default measures when conservation equivalency is recommended as the preferred alternative. These would be the measures required to be implemented by a state that either does not submit a summer flounder management proposal or for states whose measures do not achieve the required reduction. For 2010, the precautionary default measures include a 21.5-inch total length (TL) minimum fish size, a 2-fish per person possession limit, and open season from May 1 through September 30, 2010 (i.e. closed seasons during January 1 through April 30 and October 1 through December 31).

The precautionary default measures need to be set at or below the level of reduction needed for the state with the highest reduction level to ensure it is constraining for all states. Maryland has the highest required reduction of 14%; therefore, a 14% reduction in coastwide landings would result in a precautionary default landings target of 2,192,000 fish. A 19-inch TL minimum size, 2 fish possession limit, and open season of May 1 to September 30 would come very close to achieving that precautionary default target. However, accepting the precautionary default may be more appealing than implementing state-by-state measures for some states with very restrictive measures. A default measure that is clearly more restrictive than any individual state measure is therefore needed. In 2009, New York had the most restrictive minimum size and possession limit: 21.0-inch TL and 2 fish. No states with a 2009 minimum size equal to or greater than 19.0-inch TL would be required to reduce landings; therefore, minimum size in the precautionary default includes a 21.5-inch TL minimum size (+0.5 inch TL above New York minimum size), and applied a 2-fish possession limit and a season of May 1 to September 30 for 2010. With the more restrictive season, this measure has a high likelihood of being more restrictive than measures any individual state would consider implementing for the 2010 fishing season and the predicted landings under the precautionary default are estimated to be 1,363,000 fish.

The Commission would allow states that had been assigned the precautionary default measures to resubmit revised management measures. In this case, the Commission would notify NMFS of any resubmitted proposals that were approved after publication of the final rule implementing the recreational specifications. Afterwards, NMFS would publish a notice in the Federal Register to notify the public of any changes to a state's management measures.

5.1.2 Alternative 2 (Non-preferred: Coastwide Measure/No Action)

Based on the Monitoring Committee recommendation for minimum fish size, possession limits, and seasons, the Council and Commission adopted a non-preferred coastwide alternative to be implemented in the EEZ if conservation equivalency is not implemented. These measures include a 19.5-inch TL minimum fish size, a 2-fish per person possession limit, and open season from May 1 through September 30, 2010 (i.e. closed seasons during January 1 through April 30 and October 1 through December 31). An examination of 2009 landings and state regulations indicates that a 19.5-inch TL minimum fish size and 2-fish possession limit in conjunction with the specififed season could constrain landings to the recreational harvest limit on a coastwide basis in 2010. Relative to the current regulations, these measures would be a more restrictive measure for most states. The combined reduction or increase in landings as a result of adjusting both the season and fish size / possession limits was estimated. Based on that analysis, 2009 landings would have been approximately 1.98 million fish if all the states had implemented a 19.5-inch total length (TL) minimum fish size, a 2-fish per person possession limit, and season from May 1 through September 30, 2009. Therefore, the 2010 landings under those regulations are expected to be less than the 2010 coastwide recreational target of approximately 2.55 million fish. Therefore, it is anticipated that these measures could constrain landings to the coastwide limit in 2010. In addition, if conservation equivalency is approved for 2010, the coastwide measures would become the interim measures in place after conservation equivalency expires on December 31, 2010, until new measures are implemented for the 2011 fishing year.

5.2 Scup

5.2.1 Alternative 1 (Preferred: Coastwide Measure)

The scup landings in 2009 based on waves 1-4 are projected to be 4.65 million lb (2.11 million kg), which is higher than the 2009 recreational harvest limit of 2.59 million lb (1.17 million kg). Based on the projected landings estimate for 2009, landings would have to be reduced by 35% to achieve the recreational harvest limit of 3.01 million lb (1.37 million kg) for 2010. Changes in the possession limits, size limits, and fishing seasons could be considered to achieve the harvest limit. The Council and Commission voted to recommend a 11-inch TL minimum fish size, a 10-fish per person possession limit, and open seasons of January 1 through February 28 and June 12 through September 26 (i.e. closed seasons of March 1 through June 11 and September 27 through December 31) for the 2010 recreational measures. It is estimated that this alternative could reduce overall recreational landings by 35% if these measures are implemented in both Federal and state waters (Tables 3 and 4a-b).

5.2.2 Alternative 2 (Non-preferred: Status Quo Coastwide Measure/No Action)

This non-preferred alternative for scup includes a 10.5-inch TL minimum fish size, 15-fish per person possession limit, and open seasons of January 1 through February 28 and October 1 through October 31 (i.e. closed seasons of March 1 through September 30 and November 1 through December 31) for the 2010 recreational fishery. This alternative is

not expected to result in any reductions in landings due to a lack of adjustment of the recreational management measures (i.e. possession limits, size limits, and fishing seasons; Tables 3 and 4a-b).

5.2.3 Alternative 3 (Non-preferred: Coastwide Measure)

This non-preferred alternative would include a coastwide 10.5-inch TL minimum fish size, 10-fish per person possession limit, and open season of June 6 through September 26 (i.e. closed seasons of January 1 through June 5 and September 27 through December 31) for the 2010 recreational fishery. It is estimated that this alternative could reduce recreational landings by 30%; if similar measures are implemented in state waters (Tables 3 and 4a-b).

5.3 Black Sea Bass

5.3.1 Alternative 1 (Preferred: Coastwide Measure)

The black sea bass landings in 2009 based on waves 1-4 are projected to be 3.31 million lb (1.50 million kg) and are above the 2009 recreational harvest limit of 1.14 million lb (0.52 million kg). Based on the projected landings estimate for 2009, landings would have to be reduced by 66% to achieve the recreational harvest limit for 2010. Changes in the possession limits, size limits, and fishing seasons could be considered to achieve the harvest limit. The Council and Commission voted to recommend a 12.5-inch TL minimum fish size, a 25-fish per person possession limit, and open season of June 1 through June 30 and September 1 through September 30 (i.e. closed seasons seasons from January 1 through May 31, July 1 through August 31, and October 1 through December 31) for the 2010 black sea bass recreational measures. This alternative is projected to reduce recreational landings by 66% (Tables 5a-b and 6).

5.3.2 Alternative 2 (Non-preferred: Status Quo Coastwide Measure/No Action)

This non-preferred alternative for black sea bass would include a coastwide 12.5-inch TL minimum fish size, 25-fish per person possession limit, and open season of January 1 through December 31 (i.e. no closed season) for the 2010 recreational fishery. This alternative is not expected to result in any reductions in landings due to a lack of adjustment of the recreational management measures (i.e. possession limits, size limits, and fishing seasons; Tables 5a-b and 6).

5.3.3 Alternative 3 (Non-preferred: Coastwide Measure)

This non-preferred alternative for black sea bass would include a coastwide 12.5-inch TL minimum fish size, a 10-fish per person possession limit, and open seasons of January May 22 through September 12 (i.e. closed seasons of January 1 through May 21 and Sepetmber 13 through December 31) for the 2010 recreational fishery. This alternative is prejected to decrease landings by 44% (Tables 5a-b and 6).

6.0 DESCRIPTION OF THE AFFECTED ENVIRONMENT AND FISHERIES

6.1 Description of the Managed Resource

6.1.1 Description of the Fisheries (Including Review of Past Management Measures)

The recreational fisheries for the three managed resources are fully described in section 3.3.2, of Amendment 13 to the Summer Flounder, Scup, and Black Sea Bass FMP and are outlined by principal port in section 3.4.2 of that document.

6.1.1.1 Summer Flounder

Recreational catch and landings of summer flounder have fluctuated since 1981. Recreational catches peaked in 1983 at 32.06 million fish and then decreased to 2.68 million fish in 1989, the lowest value in the time series (1981-present; Figure 1). Based on 2009 MRFSS data for waves 1-4 (January through August) and the proportions of landings by wave in 2008, summer flounder recreational landings for 2009 are projected to be 6.40 million lb (2.90 million kg).

Recreational harvest limits and management measures have varied since the FMP was first implemented (Table 7). The recreational harvest limit was 8.38 million lb (3.80 million kg) in 1993, increased to 10.67 million lb (4.84 million kg) in 1994, and then decreased to 7.41 million lb (3.36 million kg) annually from 1996 through 2000. The recreational harvest limit then increased to a high of 11.98 million lb (5.43 million kg) in 2005 and decreased to 7.16 million lb (3.25 million kg) in 2009 (Table 7). Over the time period from 1993 through 2001, coastwide possession limits ranged from 3 to 10-fish with size limits ranging from 14 to 15.5-inch TL.

In 2002, conservation equivalency was implemented and has been used as the preferred management system since then. In 2007, the state-specific possession limits ranged from 2 to 8-fish with size limits ranging from 14 to 19.5-inch TL, with assorted seasons (Table 8). In 2008, the state-specific possession limits ranged from 1 to 8 fish with size limits ranging from 14 to 20.5-inch TL, with assorted seasons (Table 9). In 2009, the state-specific possession limits ranged from 1-8 fish with size limits ranging from 14.0-21.0 inches, with assorted seasons (Table 10). The non-preferred and precautionary default measures that were adopted in 2009 (as required for implementation of conservation equivalency) included 2 fish with a minimum size of 20.0 inch TL and a season from May 1 to September 30, and 1 fish with a 21.5 inch TL minimum fish size and a season from July 4 to September 7, respectively. Based on projected landings for 2009, the states of New Jersey, Delaware, and Maryland will exceed their state-specific 2009 targets (Table 11).

6.1.1.2 Scup

Recreational catch and landings of scup have fluctuated since 1981. Recreational catch peaked in 1986 at 30.87 million fish and then declined to 2.67 million fish in 1998, the lowest value in the time series (1981-present; Figure 2). Based on 2009 MRFSS data for waves 1-4 (January through August) and the proportions of landings by wave in 2008, scup recreational landings for 2009 are projected to be 4.65 million lb (2.11 million kg).

Recreational harvest limits and management measures have varied since the FMP was first implemented (Table 12). Beginning in 1997, recreational harvest limits were established to achieve the target exploitation rates. Since 1997, the recreational harvest limit has varied from a low of 1.24 million lb (0.56 million kg) annually in 1999 and 2000 to a high of 4.01 million lb (1.82 million kg) in 2003. In 2009, the recreational harvest limit for scup was 2.59 million lb (1.17 million kg). From 2003 through 2007, the coastwide possession limit was 50-fish and the minimum fish size was 10-inch TL, with varied seasons. In 2009, the Council and Commission adopted Federal management measures that included a 15-fish possession limit, a 10.5-inch TL size limit, and an open season from January 1 through February 28 and October 1 through October 31. Since 2006, the Commission has adopted a regional approach for regulations in state waters, which results in relatively consistent regulations for the states from Massachusetts to New York (Tables 13-15).

6.1.1.3 Black Sea Bass

Recreational catch and landings of black sea bass have fluctuated since 1981. Recreational catches peaked in 1986 at 28.95 million fish and then fluctuated between 5.05 and 14.06 million fish from 1987 through 1999 (1981-present; Figure 3). Based on 2009 MRFSS data for waves 1-4 (January through August) and the proportions of landings by wave in 2008, black sea bass recreational landings for 2009 are projected to be 3.31 million lb (1.50 million kg).

The Council and the Commission have recommended various harvest limits and other management measures since the FMP was first implemented. Harvest limits have ranged from a low of 3.15 million lb (1.43 million kg) from 1998 through 2001 to a high of 4.13 million lb (1.87 million kg) in 2005, and were 2.11 million lb (0.96 million kg) in 2008 (Table 16). Most recently, in 2009 the recreational harvest limit was 1.14 million lb (0.52 million kg). All states, with the exception of Massachusetts, adopted the federal regulations for 2007 to 2009 (Tables 17-19). Massachusetts opted for a more restrictive 20-fish possession limit for each of those years, but adopted all other federal regulations.

6.1.2 Description of the Stock (Including Status, Stock Characteristics, and Ecological Relationships)

Reports on "Stock Status," including annual assessment and reference point update reports, Stock Assessment Workshop (SAW) reports, and Stock Assessment Review Committee (SARC) panelist reports, are available online at the NEFSC website: http://www.nefsc.noaa.gov.

EFH Source Documents, which include details on stock characteristics and ecological relationships, are available at the following website:
http://www.nefsc.noaa.gov/nefsc/habitat/efh/.

6.1.2.1 Summer Flounder

The most recent peer-reviewed assessment of summer flounder was June 2008 during SAW 47 (NEFSC 2008). The model used to assess the stock changed from the ADAPT VPA model to a statistical catch at age model, called Age Structured Assessment Program (ASAP). An assessment update was conducted in June 2009, which utilized the most recent data and applied the exact same methods that were validated by the 2008 peer-review.

Using the updated stock status information, relative to the biological reference points, the stock is not overfished and overfishing was not occurring in the most recent year, 2008 (Box 6.1.2.1). The fishing mortality rate has declined to below 1.00 since 1997 and was estimated to be 0.25 in 2008, below the fishing mortality threshold of F=0.31. There is a 50% probability that the fishing mortality rate in 2008 was between 0.23 and 0.27. Over the last 5 years, the annual retrospective pattern in fishing mortality has ranged from +13% in 2006 to -34% in 2003. Spawning stock biomass (SSB) has increased since the early 1990s to 101.5 million lb (46.0 million kg) on November 1, 2008, which is above the biomass threshold of one-half SSB_{MSY} = 66.2 million lb (30.0 million kg). There is a 50% chance that SSB in 2008 was between 102.8 million lb (46.6 million kg) and 108.8 million lb (49.4 million kg). Over the last 5 years, the annual retrospective pattern in SSB has ranged from -12% in 2006 to +41% in 2003. The arithmetic average year-class estimate from 1982 to 2008 is 41.8 million fish at age 0. The 2008 year-class is currently estimated to be about 57.9 million fish. Retrospective analysis shows no trend in estimation of year-class strength in the most recent years.

A full description of stock characteristics and ecological relationships of summer flounder is presented in section 3.1.1 of Amendment 13 to the FMP (MAFMC 2002). Additional information can be found in the document titled, "Essential Fish Habitat Source Document: Summer Flounder, *Paralichthys dentatus*, Life History and Habitat Characteristics" (Packer et al. 1999).

Box 6.1.2.1 Summer Flounder Stock Status Information[a], 2000-2008.

Year	Updated F Estimate	Overfishing? ($F_{threshold}$=0.31)	Spawning Stock Biomass (million lb)	Overfished? ($SSB_{threshold}$=66.2 million lb)	Year Class Estimate (millions of fish)
2000	0.68	Yes	67.5	No	39.8
2001	0.49	Yes	79.6	No	37.6
2002	0.43	Yes	90.8	No	43.0
2003	0.41	Yes	99.0	No	33.3
2004	0.44	Yes	101.6	No	52.6
2005	0.44	Yes	99.2	No	24.6
2006	0.34	Yes	98.8	No	23.3

2007	0.26	No	95.2	No	27.8
2008	0.25	No	101.4	No	57.9

[a] Based on SAW 47 (NEFSC 2008) and the June 2009 Assessment Update; therefore, values in this box may not match those in the prior year's specifications document.

6.1.2.2 Scup

The most recent assessment for scup was peer-reviewed and accepted in December 2008 by the Data Poor Stocks Workgroup (DPSWG) Peer Review Panel (NEFSC 2009). The model used to assess the stock changed from index-based methods to a statistical catch at age model, called ASAP. An assessment update was conducted in June 2009, which utilized the most recent data and applied the exact same methods that were validated by the 2008 peer-review.

Using the updated stock status information, relative to the biological reference points, the stock is not overfished and overfishing was not occurring in the most recent year, 2008 (Box 6.1.2.2). Fishing mortality varied between F=0.1 and F=0.3 during the 1960s and 1970s. Fishing mortality increased steadily during the 1980s and early 1990s, peaking at F=1.0 in 1994. Fishing mortality decreased after 1994, falling to less than F=0.1 since 2003, with F=0.048 in 2008. There is a 50% chance that F in 2008 was between 0.041 and 0.066. Spawning stock biomass (SSB) decreased from about 220 million lb (100 million kg) in 1963 to about 110 million lb (50 million kg) in 1969, then increased to about 165 million lb (75 million kg) during the mid 1970s. SSB declined through the 1980s and early 1990s to less than 11 million lb (5 million kg) in the mid-1990s. With greatly improved recruitment and low fishing mortality rates since 1998, SSB has steadily increased to about 414.5 million lb (188 million kg) in 2008. There is a 50% chance that SSB in 2008 was between 396.8 million lb (180 million kg) and 432.1 million lb (196 million kg). The arithmetic average year-class estimate from 1984 to 2008 is about 110 million fish at age 0. The 2008 year-class is currently estimated to be about 192.4 million fish. There is no consistent retrospective pattern in estimation of recruitment, fishing mortality, or SSB.

The stock characteristics and ecological relationships of scup are fully described in section 3.1.2 of Amendment 13 to the FMP (MAFMC 2002). Additional information can be found in the document titled, "Essential Fish Habitat Source Document: Scup, *Stenotomus chrysops*, Life History and Habitat Characteristics" (Steimle et al. 1999).

Box 6.1.2.2 Scup Stock Status Information[a], 2000-2008.

Year	Updated F Estimate	Overfishing? ($F_{threshold}$=0.18)	Spawning Stock Biomass (million lb)	Overfished? ($SSB_{threshold}$=101.5 million lb)	Year Class Estimate (millions of fish)
2000	0.15	No	55.6	Yes	266.9
2001	0.08	No	110.9	No	154.9
2002	0.12	No	177.5	No	118.1
2003	0.09	No	232.4	No	89.7
2004	0.06	No	261.0	No	157.9

2005	0.04	No	293.4	No	159.2
2006	0.05	No	314.2	No	199.3
2007	0.05	No	348.8	No	113.0
2008	0.05	No	414.5	No	192.4

[a]Based on DPSWG assessment (NEFSC 2009) and June 2009 Assessment Update; therefore, values in this box may not match those in the prior year's specifications document.

6.1.2.3 Black Sea Bass

The most recent assessment for black sea bass was peer-reviewed and accepted in December 2008 by the Data Poor Stocks Workgroup (DPSWG) Peer Review Panel (NEFSC 2009). The model used to assess the stock changed from index-based methods to a length-structured assessment model, called Statistical Catch at Length (SCALE). An assessment update was conducted in June 2009, which utilized the most recent data and applied the exact same methods that were validated by the 2008 peer-review.

Using the updated stock status information, relative to the biological reference points, the stock is not overfished and overfishing was not occurring in the most recent year, 2008 (Box 6.1.2.3). Fishing mortality varied between F=0.20 and F=0.72 during the 1960s and 1970s. Fishing mortality increased steadily during the 1980s and early 1990s, peaking at F=1.27 in 1986. Fishing mortality remained high until after 2001 (F=1.09), falling steadily to F=0.28 in 2008, less than the threshold F=0.42. SSB decreased from about 27.0 million lb (12.3 million kg) in 1975 to about 18.1 million lb (8.2 million kg) in 1979, then increased to about 25.4 million lb (11.5 million kg) during the mid-1980s. SSB declined through the 1980s and early 1990s to only 13.6 million lb (6.2 million kg) in 1996. With improved recruitment and low fishing mortality rates since 2001, SSB has steadily increased to about 28.4 million lb (12.9 million kg) in 2008. Recruitment averaged 26.4 million fish during 1968-1999 but increased to 56 million in 2000 followed by recruitment of 39 million fish in 2002. Although 2004 recruitment was the lowest in the time series, recent years have been near average. The black sea bass model presented no consistent retrospective pattern in F or recruitment but did show a potential over-estimation of total biomass in the terminal year (most recent year).

A full description of stock characteristics and ecological relationships is presented in section 3.1.1 of Amendment 13 to the FMP (MAFMC 2002). Additional information can be found in the documents titled, "Essential Fish Habitat Source Document: Black Sea Bass, *Centropristis striata*, Life History and Habitat Characteristics" (Steimle et al. 1999) and an update of that document, "Essential Fish Habitat Source Document: Black Sea Bass, *Centropristis striata*, Life History and Habitat Characteristics (Second Edition)" (Drohan et al. 2007).

Box 6.1.2.3 Black Sea Bass Stock Status Information[a], 2000-2008.					
Year	**Updated F Estimate**	**Overfishing? ($F_{threshold}$=0.42)**	**Spawning Stock Biomass (million lb)**	**Overfished? ($SSB_{threshold}$=13.8 million lb)**	**Year Class Estimate (millions of fish)**
2000	0.93	Yes	18.7	No	56.0
2001	1.09	Yes	22.3	No	26.1
2002	0.98	Yes	28.2	No	39.3
2003	0.81	Yes	28.2	No	26.3
2004	0.56	Yes	28.0	No	20.2
2005	0.40	No	27.8	No	24.3
2006	0.39	No	27.6	No	23.5
2007	0.37	No	27.3	No	29.0
2008	0.28	No	28.4	No	27.8

[a]Based on DPSWG assessment (NEFSC 2009) and June 2009 Assessment Update; therefore, values in this box may not match those in the prior year's specifications document.

6.1.3 Non-target Species

There are significant recreational fisheries for summer flounder, scup, and black sea bass. The recreational fishery may catch and/or land numerous other species within the management units of the managed resources. These species could include, but are not limited to, striped bass, bluefish, weakfish, tautog, Atlantic croaker, spot, spiny dogfish, skates species, and other flounder species and pelagics.

6.2 Habitat (Including Essential Fish Habitat)

A description of the habitat associated with the summer flounder, scup, and black sea bass fisheries is presented in section 3.2 of Amendment 13 to the FMP (MAFMC 2002), and a brief summary of that information is given here. The impact of fishing on summer flounder, scup, and black sea bass on habitat (and EFH) and the impact of the summer flounder, scup, and black sea bass fisheries on other species' habitat and EFH can be found in Amendment 13 to the FMP (section 3.2; MAFMC 2002). Potential impacts associated with the measures proposed in this specifications document on habitat (including EFH) are discussed in section 7.0.

6.2.1 Summer Flounder

Summer flounder spawn during the fall and winter over the open ocean areas of the continental shelf. Planktonic larvae are often found in the northern part of the Middle

Atlantic Bight from September to February and in the southern part from November to May. From October to May, larvae and postlarvae migrate inshore, entering coastal and estuarine nursery areas. Juveniles are distributed inshore and in many estuaries throughout the range of the species during spring, summer, and fall. Summer flounder exhibit strong seasonal inshore-offshore movements. Adult flounder normally inhabit shallow coastal and estuarine waters during the warmer months of the year and remain offshore during the colder months. EFH includes pelagic waters, demersal waters, saltmarsh creeks, seagrass beds, mudflats, and open bay areas, from the Gulf of Maine through North Carolina. Additional information on summer flounder habitat requirements can be found in the document titled, "Essential Fish Habitat Source Document: Summer Flounder, *Paralichthys dentatus*, Life History and Habitat Characteristics" (Packer et al. 1999).

An electronic version of this source document is available at the following website: http://www.nefsc.noaa.gov/nefsc/habitat/efh/. The current EFH designation definitions by life history stage for summer flounder are available at the following website: http://www.nero.noaa.gov/hcd/list.htm.

Any actions implemented in the FMP that affect species with overlapping EFH were considered in the EFH assessment for Amendment 13 to the Summer Flounder, Scup, and Black Sea Bass FMP (MAFMC 2002). Summer flounder are primarily landed by bottom otter trawls. Amendment 13 included alternatives to minimize the adverse impacts of fishing gear on EFH (as required pursuant to section 303(a)(7) of the SFA). As stated in section 3.2 of Amendment 13, the Council determined that both mobile bottom tending and stationary gear have a potential to adversely impact EFH. The analysis in that document also indicated that no management measures were needed, because in Federal waters the fishery is conducted primarily in high energy mobile sand and bottom habitat, where gear impacts are minimal and/or temporary in nature. On that basis, the Council selected the no action alternative, from among the suite of alternatives to minimize fishing gear impacts on EFH in Amendment 13 to the FMP. There have be no significant changes to the manner in which the summer flounder fishery is prosecuted, and none of the alternatives being considered in this document would adversely affect EFH (see section 7.0); therefore, the effects of fishing on EFH have not been re-evaluated since Amendment 13 to the FMP, and no alternatives to minimize adverse effects on EFH are presented in this document.

6.2.2 Scup

Scup spawn once annually, over weedy or sand-covered areas in the spring. Scup eggs and newly hatched larvae are found in open water in bays and sounds of Southern New England during the spring-summer. Juvenile and adult scup are demersal using inshore waters in the spring and moving offshore in the winter. EFH includes demersal waters, sands, mud, mussel and seagrass beds, from the Gulf of Maine through Cape Hatteras, North Carolina. Additional information on scup habitat requirements can be found in the documents titled, "Essential Fish Habitat Source Document: Scup, *Centropristis striata*, Life History and Habitat Characteristics" (Steimle et al. 1999) and an update of that

document, "Essential Fish Habitat Source Document: Scup, *Centropristis striata*, Life History and Habitat Characteristics (Second Edition)" (Drohan et al. 2007).

An electronic version of the source documents is available at the following website: http://www.nefsc.noaa.gov/nefsc/habitat/efh/. The current EFH designation definitions by life history stage for scup are available at the following website: http://www.nero.noaa.gov/hcd/list.htm.

Any actions implemented in the FMP that affect species with overlapping EFH were considered in the EFH assessment for Amendment 13 to the FMP (MAFMC 2002). Scup are primarily landed by fish pots/traps, bottom and midwater trawls, and lines. Amendment 13 included alternatives to minimize the adverse impacts of fishing gear on EFH (as required pursuant to section 303(a)(7) of the SFA). As stated in section 3.2 of Amendment 13, the Council determined that both mobile bottom tending and stationary gear have a potential to adversely impact EFH. The analysis in that document also indicated that no management measures were needed, because in Federal waters the fishery is conducted primarily in high energy mobile sand and bottom habitat, where gear impacts are minimal and/or temporary in nature. On that basis, the Council selected the no action alternative, from among the suite of alternatives to minimize fishing gear impacts on EFH in Amendment 13 to the FMP. There have be no significant changes to the manner in which the scup fishery is prosecuted, and none of the alternatives being considered in this document would adversely affect EFH (see section 7.0); therefore, the effects of fishing on EFH have not been re-evaluated since Amendment 13 to the FMP, and no alternatives to minimize adverse effects on EFH are presented in this document.

6.2.3 Black Sea Bass

The northern population of black sea bass spawns in the Middle Atlantic Bight continental shelf during the spring through fall. Spawning begins in the spring in the southern portion of the range of this population, i.e., off North Carolina and Virginia, and progresses north into southern New England waters in the summer-fall; these pelagic eggs are closely associated with spawning. Collections of ripe fish and egg distributions indicate that the species spawns primarily on the inner continental shelf between Chesapeake Bay and Montauk Pt., Long Island. The duration of larval stage and habitat-related settlement cues are unknown; therefore, distribution and habitat use of this pelagic stage may only partially overlap with that of the egg stage. Adult black sea bass are also very structure oriented, especially during their summer coastal residency. Unlike juveniles, they tend to enter only larger estuaries and are most abundant along the coast. Larger fish tend to be found in deeper water than smaller fish. A variety of coastal structures are known to be attractive, and these include shipwrecks, rocky and artificial reefs, mussel beds and any other object or source of shelter on the bottom. In the warmer months, inshore, resident adult black sea bass are usually found associated with structured habitats. EFH for black sea bass is pelagic waters, structured habitat (e.g., sponge beds), rough bottom shellfish, sand and shell, from the Gulf of Maine through Cape Hatteras, North Carolina. Additional information on black sea bass habitat requirements can be found in the document titled, "Essential Fish Habitat Source

Document: Black Sea Bass, *Centropristis striata*, Life History and Habitat Characteristics" (Steimle et al. 1999; 2007).

An electronic version of this source document is available at the following website: http://www.nefsc.noaa.gov/nefsc/habitat/efh/. The current EFH designation definitions by life history stage for black sea bass are available at the following website: http://www.nero.noaa.gov/hcd/list.htm.

Any actions implemented in the FMP that affect species with overlapping EFH were considered in the EFH assessment for Amendment 13 to the FMP (MAFMC 2002). Black sea bass are primarily landed by fish pots/traps, bottom and midwater trawls, and lines. Amendment 13 included alternatives to minimize the adverse impacts of fishing gear on EFH (as required pursuant to section 303(a)(7) of the SFA). As stated in section 3.2 of Amendment 13, the Council determined that both mobile bottom tending and stationary gear have a potential to adversely impact EFH. The analysis in that document also indicated that no management measures were needed, because in Federal waters the fishery is conducted primarily in high energy mobile sand and bottom habitat, where gear impacts are minimal and/or temporary in nature. On that basis, the Council selected the no action alternative, from among the suite of alternatives to minimize fishing gear impacts on EFH in Amendment 13 to the FMP. There have be no significant changes to the manner in which the black sea bass fishery is prosecuted, and none of the alternatives being considered in this document would adversely affect EFH (see section 7.0); therefore, the effects of fishing on EFH have not been re-evaluated since Amendment 13 to the FMP, and no alternatives to minimize adverse effects on EFH are presented in this document.

6.3 Endangered and Protected Species

There are numerous species inhabiting the environment, within the management unit of the three species managed through this FMP under NMFS' jurisdiction, that are afforded protection under the Endangered Species Act (ESA) of 1973 (i.e. for those designated as threatened or endangered) or the Marine Mammal Protection Act of 1972 (MMPA). Fourteen are classified as endangered or threatened under the ESA and are listed below in Box 6.3. A more detailed description of the species listed as endangered or threatened, including ecological relationships and life history information, is presented in Appendix A. The potential impacts to protected species associated with the proposed measures under this specifications document are discussed in section 7.0.

The status of these and other marine mammal populations inhabiting the Northwest Atlantic has been discussed in detail in the U.S. Atlantic and Gulf of Mexico Marine Mammal Stock Assessments. Initial assessments were presented in Blaylock et al. (1995) and are updated in Waring et al. (2009). The most recent information on the stock assessment of various marine mammals through 2008 can be found at: http://www.nmfs.noaa.gov/pr/sars/.
Three other useful websites on marine mammals are:
http://www.nmfs.noaa.gov/pr/recovery, http://spo.nwr.noaa.gov/mfr611/mfr611.htm, and http://www.nmfs.noaa.gov/pr/species/mammals.

The principle gears used in the recreational fishery for summer flounder, scup, and black sea bass are rod and reel and handlines. Recreational fisheries, in general, have very limited interaction with marine mammals and endangered or threatened species. Potential impacts to protected species associated with the proposed measures under this specifications package are discussed in section 7.0.

Box 6.3. Species protected by the ESA or MMPA that are found in the environment utilized by the summer flounder, scup, and black sea bass fisheries and under NMFS' jurisdiction.

Species	Common name	Scientific Name	Status
Cetaceans	Northern right	*Eubalaena glacialis*	Endangered
	Humpback	*Megaptera novaeangliae*	Endangered
	Fin	*Balaenoptera physalus*	Endangered
	Blue	*Balaenoptera musculus*	Endangered
	Sei	*Balaenoptera borealis*	Endangered
	Sperm	*Physeter macrocephalus*	Endangered
Sea Turtles	Leatherback	*Dermochelys coriacea*	Endangered
	Kemp's ridley	*Lepidochelys kempii*	Endangered
	Green	*Chelonia mydas*	Endangered
	Hawksbill	*Eretmochelys imbricata*	Endangered
	Loggerhead	*Caretta caretta*	Threatened
Fish	Shortnose sturgeon	*Acipenser brevirostrum*	Endangered
	Atlantic salmon	*Salmo salar*	Endangered
	Smalltooth sawfish	*Pristis pectinata*	Endangered

6.4 Fishery and Socioeconomic Environment

6.4.1 Economic and Social Environment

6.4.1.1 Summer Flounder

Summer flounder continues to be an important component of the recreational fishery. Estimation of primary species sought as reported by anglers in recent intercept surveys from Maine through North Carolina indicates that summer flounder has increased in

importance from 1991 to 2001, from a low of 3.8 million trips in 1992 to a high of 6.1 million trips in 2001. For 2002 through 2008, the number of recreational fishing trips reported by anglers targeting summer flounder ranges from 4.6 to 5.9 million trips. A detailed description of the economic aspects of the commercial and recreational fisheries for summer flounder was presented in section 3.3.1 of Amendment 13. Additional economic analysis regarding this fishery is presented in section 7.0 of the EA and in the Regulatory Impact Review/Initial Regulatory Flexibility Analysis (RIR/IRFA) section. Information regarding fishing trends is presented in section 4.3 of the RIR/IRFA.

6.4.1.2 Scup

Scup has increased in importance to the recreational fishery since 1997, likely in concurrence with increasing stock size. Estimation of primary species sought as reported by anglers in recent intercept surveys from Maine through North Carolina indicates that scup trips increased from a low of 0.20 million trips in 1997 to a high of 0.98 million trips in 2003. For 2004 through 2008, the number of recreational fishing trips reported by anglers targeting scup ranges from 0.51 to 0.65 million trips. A detailed description of the economic aspects of the commercial and recreational fisheries for scup was presented in section 3.3.2 of Amendment 13. Additional economic analysis regarding this fishery is presented in section 7.0 of the EA and in the RIR/IRFA section. Information regarding fishing trends is presented in section 4.3 of the RIR/IRFA.

6.4.1.3 Black Sea Bass

Black sea bass remains an important component of the recreational fishery. Estimation of primary species sought as reported by anglers in recent intercept surveys from Maine through North Carolina indicates that black sea bass trips increased from a low of 0.14 million trips in 1999 to a high of 0.38 million trips in 2007. In 2008, the number of recreational fishing trips reported by anglers targeting black sea bass was 0.25 million trips. A detailed description of the economic aspects of the commercial and recreational fisheries for black sea bass is presented in section 3.3.3 of Amendment 13. Additional economic analysis regarding this fishery is presented in section 7.0 of the EA and in the RIR/IRFA section. Information regarding fishing trends is presented in section 4.3 of the RIR/IRFA.

6.5 Human Communities

6.5.1 Port and Community Description

The recreational summer flounder, scup, and black sea bass fisheries are important to many communities along the East Coast. Recent summer flounder, scup, and black sea bass landing patterns among ports are presented in section 6.5 of the 2010 Summer Flounder, Scup, and Black Sea Bass Specifications. A brief description of the relative importance of summer flounder, scup, and black sea bass recreational landings at the state level follows. The ports and communities that are dependent on summer flounder, scup, and black sea bass are fully described in Amendment 13 (section 3.4).

Data are not available to identify to what extent communities are dependent upon these recreational fisheries. The MRFSS program does not identify port and community level data. Vessel Trip Report (VTR or "logbook") data can be analyzed at the port-level for party/charter boat landings. However, MRFSS data indicate that party/charter landings represented 14%, 16%, and 62%, of the total number (A+B1) of summer flounder, scup, and black sea bass recreational landings, respectively, from Maine through North Carolina, on average from 1981-2008 (Tables 20-22). As such, VTR data may not be representative of the importance of the entire summer flounder, scup, and black sea bass recreational fisheries to ports. However, as stated in section 6.4 of the 2009 Summer Flounder, Scup, and Black Sea Bass Specifications, for party/charter vessels, the largest number of permit holders for these species are located in Massachusetts, followed by New Jersey and New York.

According to MRFSS estimates, the top five states from Maine through North Carolina in 2008 that landed summer flounder were New Jersey, New York, Virginia, Maryland, and Delaware (Table 23). The other five states accounted for less than 14% of the total summer flounder landings. VTR data indicate that summer flounder accounted for 27%, 17%, 12%, and 7% of the total catch by party/charter vessels in the states of Rhode Island, New York, New Jersey, and Delaware respectively, in 2007 (Table 24).

The top five states that landed scup in 2008 were New York, Connecticut, Massachusetts, Rhode Island, and New Jersey (Table 23). These states accounted for nearly 100% of the total recreational scup landings in 2007. VTR data indicate that scup accounted 39%, 31%, 22%, and 12% of the total catch by party/charter vessels in the states of Massachusetts, New York, Connecticut, and Rhode Island respectively, in 2007 (Table 25).

The top five states that landed black sea bass in 2008 were New Jersey, New York, Massachusetts, Virginia, and North Carolina (Table 23). New Jersey alone accounted for 34% of the landings. VTR data indicate that black sea bass accounted for 70%, 35%, 31%, 31%, 22% of the total catch by party/charter vessels in the states of Maryland, North Carolina, Delaware, and New Jersey respectively, in 2007 (Table 26).

6.5.2 Analysis of Permit Data

A full description and analysis of the vessels permitted to participate in the commercial and recreational fisheries for summer flounder, scup, and black sea bass are presented in section 6.5.2 of the 2010 Summer Flounder, Scup, and Black Sea Bass Specifications. Data from the Northeast permit application database indicates that 948 vessels held some combination of summer flounder, scup, and black sea bass permits in 2009. However, VTR data indicate that less than half (328) of these vessels reported landings of summer flounder, scup, and/or black sea bass in 2008.

6.6 Marine Recreational Descriptive Statistics

In 2005 the marine fishing population in the Northeast U.S. was estimated to be predominantly male (77.2%), of non-Hispanic origin (95.1%) and consisted of mainly White anglers (90.7%; Table 27) according to Steinback, Wallmo and Clay (2009). The median annual household income was found to be $50,000 – $74,999, median education category was one or more years of college, no degree (i.e., some college) and the median age category was 45 – 54. These characteristics closely approximated those found in other studies of recreational anglers (see Roe 2003 and U.S. EPA 2004).

As expected, in contrast to the marine recreational fishing population, Steinback, Wallmo and Clay (2009) estimated the non-fishing population to be mostly female (61.3%). Non-Hispanic, White, individuals dominated the non-fishing population, similar to the fishing population, but the percentage of non-Hispanics (89.3%) and Whites (78.2%) in the non-fishing population were lower than in the fishing population. The non-fishing population was comprised of a greater percentage of Hispanic, Black and Asian individuals. The median annual household income, education and age distribution of the non-fishing population was the same as for the fishing population. However, overall, the non-fishing population had lower household incomes and earned fewer advanced degrees than the fishing population.

To evaluate the importance of self-caught marine resources in the Northeast U.S., Steinback, Wallmo and Clay (2009) asked a series of questions concerning fishing trip purpose and the use of self-caught marine resources. When asked about the purpose of fishing trips taken during the last two months, a majority of anglers (72.2%) stated that trips were taken solely for recreational purposes (Table 28). Another 13.2% of anglers stated that the purpose of their trips was mostly for recreation, and 11.7% of anglers stated that their trips were for both recreation and food or income. Less than 3% said their fishing trips were taken all or mostly for food or income purposes. The authors used the information on fishing trip purpose to create two angler categories. The first category consisted of anglers who stated that their fishing trips were taken solely for recreation (72.2%); the second category consisted of anglers who stated their fishing trips were taken for reasons other than pure recreation (27.8%). When these percentages were projected to the entire coastal resident population of anglers in 2005 (4.4 million participants) about 3.18 million anglers were estimated to fish solely for recreation and 1.22 million were estimated to fish for reasons other than pure recreation on at least some fishing trips (i.e., fish for food and/or income).

6.7 Vessel Trip Report (VTR) Data

Vessel Trip Reports (logbook data) have been collected by NMFS since 1994 for the recreational and commercial fisheries. In the recreational fishery, these data are collected from federally permitted party/charter vessels as required by the species FMPs or amendments. VTR data for 1994 and 1995 had some auditing and reporting problems; therefore, the VTR data for 1996 to 2007 were used in the following analyses. While vessel trip reports are an incomplete representation of the summer flounder, scup, and black sea bass fisheries, they can provide information on trends within the fishery assuming the submitted reports are representative and the information is accurate. In

addition, there are some underlying problems with the VTR reporting process ranging from unclear writing on the reports to submission of erroneous self-reported information. As such, inter-annual trends in total numbers of trips, catch, and landings based on VTR for all three species are likely to be strongly influenced by these issues and should be interpreted with caution. VTR data for the party/charter sector from 1996-2007 were used to describe the catch, landings, and participation in this fishing sector. It should be noted that changes in availability/abundance and regulations may have an underlying effect on the observed trends.

The number of summer flounder trips, catch, and vessels reporting based on general trends in the VTR data for party and charter vessels has changed over time (Table 29). The number of party boats that reported catches of summer flounder and black sea bass have decreased over time, while the number of charter vessels reporting catches appears to have increased for all three species (Table 29). Charter boats that caught summer flounder, scup, and black sea bass have increased over time. The mean number of anglers for charter boats appears to have declined over the time series for all three species (Table 29).

7.0 ENVIRONMENTAL CONSEQUENCES AND REGULATORY ECONOMIC EVALUATION OF ALTERNATIVES

This EA analyzes the impacts of the recreational management measures considered for the year 2010 specifications for summer flounder, scup, and black sea bass, relative to the status quo measures for each species. The analyses of the TALs (commercial quotas and recreational harvest limits), which are necessary to achieve the annual target exploitation rates established under the individual species' fishing mortality objectives, and other commercial management measures were conducted under the 2010 Summer Flounder Scup, and Black Sea Bass Specifications document. The Council and Commission met in December 2009 to adopt specific recreational management measures (i.e. bag limits, size limits, and seasonal closures) for 2010. As stated in the FMP, the recreational specifications may alter the fishing season, minimum fish size, and the possession limit to achieve the recreational harvest limit. The impact of each alternative is analyzed below.

The nature of the management programs for the summer flounder, scup, and black sea bass fisheries was examined in detail in the EISs prepared for each of the fisheries as described in section 4.0 of this EA. The FMP regulates the black sea bass and scup fisheries from Maine to Cape Hatteras, North Carolina, while the summer flounder fishery is regulated from Maine to the southern border of North Carolina. The fisheries are prosecuted by vessels throughout the range, although the geographic focus of the fishery varies somewhat from year to year.

7.1 Summer Flounder Alternatives

7.1.1 Alternative 1 (Preferred: Status Quo Conservation Equivalency)

The preferred alternative for summer flounder is the status quo alternative and would require states to use conservation equivalency to develop state-specific or regional management measures in 2010. A full description of this alternative is presented in section 5.0 of the EA.

7.1.1.1 Biological Impacts

Projected landings for 2009 (based on waves 1-4) are 6.40 million lb (2.90 million kg), which is greater than the 2009 recreational harvest limit of 7.16 million lb (3.25 million kg). A comparison of the projected 2009 landings with the 2009 state-specific targets indicates that the states of New Jersey, Delaware, and Maryland will exceed their targets in 2009 (Table 11). State-specific reductions associated with the 2010 coastwide recreational harvest limit of 8.59 million lb (3.90 million kg) are based on the number of fish landed in 1998, and the number of fish projected to have been landed in 2009 (Table 1). Assuming the same level of fishing effort in 2010, a coastwide reduction in landings (lb) would not be required for summer flounder to achieve the 2010 recreational harvest limit. Under conservation equivalency the states of New Jersey, Delaware, and Maryland would be required to reduce landings (in number of fish; Table 1).

Conservation equivalent recreational management measures would allow each state to develop specific recreational measures to allow the fishery to operate in each state during critical fishing periods while still achieving conservation goals. It is expected that state-specific management measures for summer flounder will constrain summer flounder landings to the recreational harvest limit in 2010. This alternative would therefore have neutral to positive biological impacts on the managed resource through the application of management measures which achieve but do not exceed the harvest limit for 2010 that is consistent with the target fishing mortality rates for summer flounder, as prescribed under the current stock rebuilding plan. Impacts would be similar to those analyzed for the no action alternative (alternative 2). Changes in the overall interaction of this fishery with non-target species (described in section 6.1.3) as a result of changes in recreational harvest limits, possession and size limits, and seasons are unknown. Because the alternative is not expected to cause large increases in fishing effort, it is concluded that this alternative will not affect non-target species in any manner not considered previously.

The precautionary default measures are a 21.5-inch TL minimum fish size, a 2-fish per person possession limit, and an open season from May 1 through September 30 (i.e. closed seasons during January 1 through April 30 and October 1 through December 31 for 2010). Specific states, or states within a conservation equivalency region, that fail to implement conservation equivalent measures as specified in Frameworks 2 and 6 to the Summer Flounder, Scup, and Black Sea Bass FMP would be required to implement precautionary default measures. Precautionary default measures are defined as measures that would achieve at least the overall required reduction in landings for each state. The precautionary default measures could constrain coastwide landings to the 2010 harvest; these measures are more restrictive than the non-preferred coastwide measures proposed under alternative 2 and therefore constrain landings to the coastwide 2010 recreational

harvest limit in numbers of fish (see section 5.1). The state-specific reductions in landings associated with the precautionary default measures are higher than the state reductions to be implemented via conservation equivalency. As such, it is expected that states will avoid the impacts of precautionary approach measures by establishing conservation equivalency management measures.

7.1.1.2 Habitat Impacts

The environment in which these fisheries are prosecuted was described in Amendment 13, section 3.2.4. The fishery management unit for summer flounder is from Maine to the southern border of North Carolina. The analyses in Amendment 13 include the impacts of the overall management measures on stock health and abundance, spawning stock biomass, and protected species, as well as on the economy and affected fishermen. A brief description of the physical environment is presented in section 6.2 of the EA.

The measures in this alternative do not contain major changes to the types of management measures implemented in this fishery. The FMP limits recreational specifications to minimum fish size, possession limit, and fishing season. The principal gears used in the recreational fishery for summer flounder are rod and reel and handline. The potential adverse impacts of these gears on EFH for any of the federally-managed species in the region are minimal (see section 6.2). Therefore, this alternative would have no additional EFH impacts beyond those analyzed for the no action alternative (alternative 2).

7.1.1.3 Impacts on Endangered and Other Protected Species

Numerous species of marine mammals and threatened or endangered species occur in the Northwest Atlantic Ocean. These species are described in detail in Appendix A. The impacts of the summer flounder, scup, and black sea bass recreational fisheries upon endangered and threatened species and marine mammal populations are also described in detail in Amendment 13. Recreational fisheries, in general, have very limited interactions with marine mammals and endangered or threatened species. However, recreational fishermen do contribute to difficulties for endangered and threatened marine species in that it is estimated that recreational fishermen discard over 227 million lb (103 million kg) of litter each year (O'Hara et al. 1988). More than nine million recreational vessels are registered in the United States. The greatest concentrations of recreational vessels in the United States are found in the waters off New York, New Jersey, the Chesapeake Bay, and Florida (O'Hara et al. 1988). As previously stated, recreational fishermen are a major source of debris in the form of monofilament fishing line. The amount of fishing line lost or discarded by the 17 million U.S. fishermen during an estimated 72 million fishing trips in 1986 is not known, but if the average angler snares or cuts loose only one yard of line per trip, the potential amount of deadly monofilament line is enough to stretch around the world (O'Hara et al. 1988). Although the recreational fishery may impact these marine species, nothing considered in this alternative will have a significant impact on marine mammals and threatened or endangered species when compared to 2009.

The measures in this alternative do not contain major changes to the types of management measures implemented in this fishery. The FMP limits recreational specifications to minimum fish size, possession limit, and fishing season. Changes in overall fishing effort as a result of changes in recreational harvest limits, possession and size limits, and seasons are difficult to predict. Because the alternative is not expected to cause large increases in fishing effort, it is concluded that this alternative will not affect endangered and threatened species or critical habitat in any manner not considered in prior consultations. Therefore, any potential negative impacts on protected species associated with this alternative are expected to be negligible when compared to 2009.

7.1.1.4 Socioeconomic Impacts

Conservation equivalency recreational management measures would allow each state to develop specific recreational measures to allow the fishery to operate in each state during critical fishing periods while still achieving conservation goals. This would enable the summer flounder fishery to operate in a way that minimizes to the extent practicable potential adverse economic effects in specific states. Table 30 details the proportion of summer flounder harvested in state and Federal waters. On average (1999-2008), approximately 90% of the harvested summer flounder (by number) came from state waters. The Board will either approve or disapprove each state's measures in February 2010 (Table 2). No quantitative analysis is provided here since the measures have yet to be adopted by the states.

There is very little information available to empirically estimate how sensitive the affected anglers might be to regulations implemented through conservation equivalency. It is likely that proposed management measures by states could restrict the recreational fishery for 2010 (i.e. via a reduced possession limit, larger minimum fish size, or closed season). However, due to lack of data, these effects cannot be quantified. There are no data available at the port or community level that shows the dependence of the party/charter boat fishery, the private/rental boat fishery, or the shore fishery on summer flounder, scup, and black sea bass. Information to assess the impacts on businesses dependent on these anglers (eg, bait shops, hotels, restaurants, etc.) is also limited.

For party/charter vessels, the largest number of permit holders for these species is located in Massachusetts, followed by New Jersey and New York (section 6.4.4 of the 2010 Summer Flounder, Scup, and Black Sea Bass Specifications). Projected data from MRFSS indicate that anglers fished 34.7 million days in 2009 in the Northeast Region (Maine through North Carolina). Party/charter anglers comprised about 4.1% (1.41 million) of the angler fishing days in 2009, 50.0% (17.3 million) for the private/rental mode, and 45.9% (15.9 million) for shore mode (Table 31).

A description by port of importance to the commercial summer flounder, scup, and black sea bass fisheries is presented in Amendment 13. In addition to this, demographic and economic information on marine recreational fishing participants by region is presented in section 6.5 of the EA. There is a distinction to be made between negative impacts to

individuals and negative impacts to the larger communities. If the number of affected individuals in a community is large (i.e. large numbers of recreational anglers in a community) the degree of impacts on individuals and communities would be expected to be the same. However, where the number of recreational anglers in a community is proportionally small, the degree of impacts on individuals and communities would differ. In this situation, some individual fishermen and their families could find the final recreational management measures for 2010 to have significant impacts, whereas the larger communities and towns in which they live would not. The economic diversity of a community may enable a community to be sustained, although the recreational fishing sector might be adversely impacted. On the other hand, small, remote and less economically diverse communities that are more dependent upon recreational fishing are less likely to be sustained through restrictive regulations.

Harvesting restrictions adopted under conservation equivalency in 2010 are expected to be more restrictive for some states than the 2009 measures; as such there could be a decline in the demand for summer flounder fishing trips in those states. However, it is not likely that the new measures will have a significant negative effect on the overall number of recreational fishing trips in the North and Mid-Atlantic regions. Although some anglers may reduce their overall fishing effort in response to the 2010 summer flounder regulations, it is expected that most anglers that fished for summer flounder during 2009 will continue to do so in 2010 under the new limits. The proposed regulations will likely result in changes to the number and size of the fish that can be landed, but they will not prohibit anglers from keeping at least some of the fish they catch or from engaging in catch and release fishing. Anglers that choose to reduce their summer flounder effort in 2010 in response to the new regulations are likely to transfer this effort to alternative species (i.e. spot, bluefish, weakfish, striped bass, tautog, pelagics, etc.) resulting in very little change in overall fishing effort. However, recreational harvest restrictions for many of the alternative species in the Northeast are becoming more binding each year, resulting in fewer substitute landing opportunities, particularly for anglers fishing aboard headboats where passengers are primarily limited to bottom fishing.

The Council and Board also must recommend precautionary default measures for Federal permit holders landing summer flounder in states that do not submit approved conservation equivalency measures. The precautionary default measures consist of a 21.5-inch TL minimum fish size, a 2-fish possession limit, and closed seasons during January 1 through April 30 and October 1 through December 31. It is expected that states will avoid the impacts of the precautionary default measures by establishing conservation equivalency measures. Because states have a choice, it is more rational for the states to adopt the conservation equivalency measures that result in fewer adverse economic impacts than to adopt the much more restrictive precautionary default measures.

Impacted trips were defined as trips taken in 2009 that landed at least one summer flounder smaller than 21.5 inches TL, or landed more than 2 summer flounder, or landed summer flounder during the closed seasons. The analysis concluded that the measure could affect 0.63% of the party/charter boat trips, 1.22% of the private/rental boat trips, and 0.08% of the shore trips (Table 32). It is possible that the potential effects on angler

effort associated with the precautionary default measures would be greater than those associated with conservation equivalency or the coastwide measures. The economic impacts of the proposed measures under this and other alternatives are further discussed in section 7.5.6 of the EA.

7.1.2 Alternative 2 (Non-preferred: Coastwide Measure/No Action)

The summer flounder non-preferred alternative (coastwide management measures) adopted by the Council and Commission was a 19.5-inch TL minimum fish size, a 2-fish per person possession limit, and open season from May 1 through September 30 for the 2010 recreational fishery. A full description of this alternative is presented in section 5.0 of the EA.

7.1.2.1 Biological Impacts

Projected landings for 2009 (based on waves 1-4) are 6.40 million lb (2.90 million kg), which is greater than the 2009 recreational harvest limit of 7.16 million lb (3.25 million kg). A comparison of the projected 2009 landings with the 2009 state-specific targets indicates that the states of New Jersey, Delaware, and Maryland will exceed their targets in 2009 (Table 11).

Angler catches and landings in 2009 may be explained by regulatory effects. Analysis of coastwide intercept data indicates that 90% of the trips landed 2 or fewer fish in 2009 based on data through wave 4 (Table 33). This compares to 90% of the trips landing 4 or fewer fish in 1992, the year before the fishery was regulated with possession limits (Table 34). Landings were constrained by the various minimum size limits that were in effect in 2009 based on an analysis of length frequencies (Table 35). However, there were significant numbers of fish measured less than the size limit in some states (i.e. indicates less than 100% compliance).

Analysis of wave data suggests that some landings may have been affected by seasonal restrictions in 2009 (Table 36). Obviously, greater effects would be associated with seasonal closures in waves with a greater proportion of landings.

State-specific reductions associated with the 2010 coastwide recreational harvest limit of 8.59 million lb (3.90 million kg) are based on the number of fish landed in 1998, and the number of fish projected to have been landed in 2009 (Table 1). Assuming the same level of fishing effort in 2009, a coastwide reduction in landings (pounds) would not be required for summer flounder. The non-preferred coastwide alternative could constrain landings to the recreational harvest limit for 2010 (see section 5.1.2). As such, this alternative is expected to result in neutral to positive biological impacts on the managed resource through the application of management measures which achieve but do not exceed the harvest limit for 2010 that is consistent with the target fishing mortality rates for summer flounder, as prescribed under the current stock rebuilding plan. In addition, changes in the overall interaction of this fishery with non-target species (described in section 6.1.3) as a result of changes in recreational harvest limits, possession and size

limits, and seasons are unknown. Because the alternative is not expected to cause large increases in fishing effort, it is concluded that this alternative will not affect non-target species in any manner not considered previously.

7.1.2.2 Habitat Impacts

For reasons stated in section 6.2 of the EA, the EFH impacts under this alternative are minimal.

7.1.2.3 Impacts on Endangered and Other Protected Species

The protected resources impacts under this alternative are minimal and similar to those described in section 7.1.1.3 of the EA.

7.1.2.4 Socioeconomic Impacts

The impacts of recreational management measures on the demand for trips and the social impacts of recreational measures on ports and communities described in section 7.1.1.4 of the EA also apply here.

Impacted trips were defined as trips taken in 2009 that landed at least one summer flounder smaller than 19.5 inches TL, or landed more than 2 summer flounder, or landed summer flounder during the closed seasons. The analysis concluded that the measure could affect 0.56% of the party/charter boat trips, 1.15% of the private/rental boat trips, and 0.08% of the shore trips (Table 32).

There is very little information available to empirically estimate how sensitive the affected anglers might be to the proposed coastwide fishing regulations. Nonetheless, the coastwide measures are more restrictive than the conservation equivalency measures that were in place during 2009 so there likely would be an overall reduction in the demand for summer flounder fishing trips. Anglers that choose to reduce their summer flounder effort in 2010 in response to the new regulations are likely to transfer this effort to alternative species (i.e. spot, bluefish, weakfish, striped bass, tautog, pelagics, etc.) resulting in very little change in overall fishing effort. However, as indicated in section 7.1.1.4, recreational harvest restrictions for many of the alternative species in the Northeast are becoming more binding each year, resulting in fewer substitute landing opportunities, particularly for anglers fishing aboard headboats where passengers are primarily limited to bottom fishing. Headboat businesses that rely at least partially on summer flounder anglers fishing for food would likely be faced with reduced passenger loads in response to the low bag limit proposed under the coastwide measures (2 fish). The economic impacts of the proposed measures under this and other alternatives are further discussed in section 7.5.6 of the EA.

7.2 Scup Alternatives

7.2.1 Alternative 1 (Preferred: Coastwide Measure)

The preferred alternative for scup includes a coastwide 11-inch TL minimum fish size, a 10-fish per person possession limit, and open seasons of January 1 through February 28 and June 12 through September 26 for the 2010 recreational fishery. A full description of this alternative is presented in section 5.0 of the EA.

7.2.1.1 Biological Impacts

The 2010 specifications for scup implemented a recreational harvest limit of 3.01 million lb (1.37 million kg), which is higher than the recreational harvest limit of 2.59 million lb (1.17 million kg) implemented in 2009. The 2009 recreational scup landings are projected to be 4.65 million lb (2.11 million kg). Assuming the same level of fishing effort in 2010, a 35% coastwide reduction in landings would be required.

Possession and size limits can be used to constrain landings to the harvest limit in 2010. Potential reductions need to be adjusted to account for levels of effectiveness. It is improbable that a regulation will be 100% effective. In fact, analyses of catch and length frequencies indicate that anglers do exceed the possession limit and land scup smaller than the size limit (Table 37). Reductions tables associated with the size/possession limit combinations can be used to guide recommendations on the appropriate limits for 2010 (Table 38). Recreational limits act to constrain landings as the availability of fish increases. If availability is low, few anglers will be affected by the regulations, and landings will be lower than the harvest limit. As availability of scup increases to anglers, constraints imposed by the limits increase, i.e. anglers are more constrained by a size limit when there is a good year class of scup produced and more constrained by a possession limit when the availability of larger fish is high. The correct management measures will allow anglers to land up to the harvest limit but not exceed the limit.

Analysis of length frequencies indicates that landings were constrained in Massachusetts, Rhode Island, Connecticut and New York by the 10.5-inch TL size limit implemented in 2009 for private anglers (11 inch-TL for party/charter; Table 37). Landing frequencies for the first four waves of 2009 indicate about 90% of the trips had 35 fish or fewer per trip with about 50% of the trips landing 2 or fewer scup (Table 39). In 2008, landings frequencies indicated 90% of the trips landed 45 or fewer scup (Table 40).

It is estimated that this alternative could reduce recreational landings by 35% for fishermen assuming the same measures are implemented in both state and federal waters (Tables 3 and 4a-b). Because these measures are expected to constrain landings to the recreational harvest limit in 2010 that is consistent with the target fishing mortality rate as prescribed under the current rebuilding plan, this action is expected to result in neutral to positive biological impacts in 2010 relative to the no action alternative. While the measures described under this alternative could reduce recreational landings of scup, changes in the overall interaction of the scup fishery with non-target species (described in section 6.1.3) as a result of changes in recreational harvest limits, possession and size limits, and seasons are unknown. Because the alternative is not expected to cause large increases in fishing effort, it is concluded that this alternative will not affect non-target

species in any manner not considered previously, and any potential negative impacts on non-target species are expected to be negligible.

7.2.1.2 Habitat Impacts

The environment in which these fisheries are prosecuted was described in Amendment 13, section 3.2.4. The fishery management unit for scup is from Maine to Cape Hatteras, North Carolina. A brief description of the physical environment is presented in section 6.2 of the EA.

The measures in this alternative do not contain major changes to the types of management measures implemented in this fishery. The FMP limits recreational specifications to minimum fish size, possession limit, and fishing season. The principal gears used in the recreational fishery for scup are rod and reel and handline. For reasons stated in section 6.2 of the EA, the EFH impacts associated with the use of these gears are minimal. Therefore, the impact of this alternative on EFH would be minimal.

7.2.1.3 Impacts on Endangered and Other Protected Species

Numerous species of marine mammals and threatened or endangered species occur in the Northwest Atlantic Ocean. These species are described in detail in Appendix A. The impacts of the summer flounder, scup, and black sea bass recreational fisheries upon endangered and threatened species and marine mammal populations are also described in detail in Amendment 13. Recreational fisheries, in general, have very limited interactions with marine mammals and endangered or threatened species. However, recreational fishermen do contribute to difficulties for endangered and threatened marine species as discussed section 7.1.1.3 of this EA.

The measures in this alternative do not contain major changes to the types of management measures implemented in this fishery. The FMP limits recreational specifications to minimum fish size, possession limit, and fishing season. Changes in overall fishing effort as a result of changes in recreational harvest limits, possession and size limits, and seasons are difficult to predict. Because the alternative is not expected to cause large increases in fishing effort, it is concluded that this alternative will not affect endangered and threatened species in any manner not considered in prior consultations. Therefore, any potential negative impacts on protected species associated with the alternative are expected to be negligible.

7.2.1.4 Socioeconomic Impacts

Impacted trips were defined as trips taken in 2009 that landed at least one scup smaller than 11.0 inches TL, landed more than 10 scup, or landed 1 scup during the closed season (March 1 through June 11 and September 27 through December 31). The analysis concluded that the measure could affect 2.15% of the party/charter boat trips, 0.31% of the private/rental boat trips, and 0.13% of the shore trips (Table 32).

It is possible that the proposed measures could cause some decrease in recreational satisfaction for anglers restricted by the landing limits. However, it is not likely that the measures will have a significant negative effect on the overall number of recreational fishing trips in the North and Mid-Atlantic regions. Although some of the affected anglers may reduce their overall fishing effort in response to the regulations, it is expected that most anglers that fished for scup in 2009 will continue to do so in 2010. The proposed regulations do not prohibit anglers from keeping at least some of the fish they catch or from engaging in catch and release fishing. Anglers that choose to reduce their summer flounder effort in 2010 in response to the new regulations are likely to transfer this effort to alternative species (i.e. spot, bluefish, weakfish, striped bass, tautog, pelagics, etc.) resulting in very little change in overall fishing effort. However, recreational harvest restrictions for many of the alternative species in the Northeast are becoming more binding each year, resulting in fewer substitute landing opportunities, particularly for anglers fishing aboard headboats where passengers are primarily limited to bottom fishing. The economic impacts of the proposed measures under this and other alternatives are further discussed in section 7.5.6 of the EA.

7.2.2 Alternative 2 (Non-preferred: Status Quo Coastwide Measure/No Action)

Scup non-preferred alternative 2 includes a coastwide 10.5-inch TL minimum fish size, 15-fish per person possession limit, and open seasons of January 1 through February 28 and October 1 through October 31 for the 2010 recreational fishery. This alternative is also the status quo/no action alternative. A full description of this alternative is presented in section 5.0 of the EA.

7.2.2.1 Biological Impacts

This alternative is not expected to result in any reductions in landings because recreational management measures are identical to 2009 (i.e. no adjustments to possession limits, size limits, and fishing seasons; Tables 3 and 4a-b). These measures are not expected to constrain scup landings to the 2010 recreational harvest limit. If landings in 2010 are similar to 2009, landings levels would be in excess of the RHL for 2010. The RHL of 3.01 million lb (1.37 million kg) is consistent with the best scientific information available at the time of specifications that indicates fishing at or below that level would be necessary to ensure the long-term sustainability of the stock. Therefore, the biological impact of this alternative could potentially result in a negative impact when compared to the preferred alternative (alternative 1).As such, this alternative is expected to result in negative impacts on the managed resource when compared to 2009. Because this alternative is the status quo/no action and not expected to modify fishing effort, it is concluded that this alternative will not affect non-target species in any manner not considered previously, and any potential negative impacts on non-target species are expected to be negligible.

7.2.2.2 Habitat Impacts

For reasons stated in section 6.2 of the EA, the EFH impacts under this alternative are minimal.

7.2.2.3 Impacts on Endangered and Other Protected Species

The protected resources impacts under this alternative are minimal and similar to those described in section 7.2.1.3 of the EA.

7.2.2.4 Socioeconomic Impacts

The impacts of recreational management measures on the demand for trips and the social impacts of recreational measures on ports and communities described in section 7.1.1.4 of the EA also apply here.

Impacted trips were defined as trips taken in 2009 that landed at least one scup smaller than 10.5 inches TL, or landed more than 15 scup, or landed 1 scup during the closed season (March 1 through September 30 and November 1 through December 31). The analysis concluded that the measure could affect 4.69% of the party/charter boat trips, 2.05% of the private/rental boat trips, and 0.56% of the shore trips (Table 32).

It is possible that the proposed measures could cause some decrease in recreational satisfaction for anglers restricted by the landing limits. However, it is not likely that the measures will have a significant negative effect on the overall number of recreational fishing trips in the North and Mid-Atlantic regions. Although some of the affected anglers may reduce their overall fishing effort in response to the regulations, it is expected that most anglers that fished for scup in 2009 will continue to do so in 2010 under this alternative. The proposed regulations do not prohibit anglers from keeping at least some of the fish they catch or from engaging in catch and release fishing. Anglers that choose to reduce their scup effort in 2010 are likely to transfer this effort to alternative species (i.e. spot, bluefish, weakfish, striped bass, tautog, pelagics, etc.) resulting in very little change in overall fishing effort. However, recreational harvest restrictions for many of the alternative species in the Northeast are becoming more binding each year, resulting in fewer substitute landing opportunities, particularly for anglers fishing aboard headboats where passengers are primarily limited to bottom fishing.

The potential effects on angler effort associated with this alternative are estimated to be greater than those associated with coastwide measures under preferred alternative 1 and non-preferred alternative 3 because the reductions associated with the management measures under this alternative have a greater impact on angler effort compared to those under alternatives 1 and 3 (Table 32). The economic impacts of the proposed measures under this and other alternatives are further discussed in section 7.5.6 of the EA.

This alternative evaluates the status quo management measures for scup. Even though these are the same coastwide management measures that were in place in 2009, the analysis indicates that some trips will still be impacted in 2010. This is due to the fact that

not all states implemented these coastwide measures in 2009 and angler compliance was not 100%. The economic impacts of the proposed measures under this and other alternatives are further discussed in section 7.5.6 of the EA.

7.2.3 Alternative 3 (Non-preferred: Coastwide Measure)

This non-preferred alternative would include a coastwide 10.5-inch TL minimum fish size, 10-fish per person possession limit, and open season of June 6 through September 26 for the 2010 recreational fishery. A full description of this alternative is presented in section 5.0 of the EA.

7.2.3.1 Biological Impacts

It is estimated that this alternative could reduce recreational landings by 29%; if similar measures are implemented in state waters (Tables 3 and 4a-b). Therefore, this action is expected to result in negative biological impacts in 2009 relative to the no action alternative (alternative 2). This percent reduction would result a landings reduction of approximately 1.22 million lbs, but not the full reduction of about 1.64 million lbs necessary to achieve the required reduction of 35%. While the measures described under this alternative could reduce recreational landings of scup, changes in the overall interaction of the scup fishery with non-target species (described in section 6.1.3) as a result of changes in recreational harvest limits, possession and size limits, and seasons are unknown. Because the alternative is not expected to cause large increases in fishing effort, it is concluded that this alternative will not affect non-target species in any manner not considered previously, and any potential negative impacts on non-target species are expected to be negligible.

7.2.3.2 Habitat Impacts

For reasons stated in section 6.2 of the EA, the EFH impacts under this alternative are minimal.

7.2.3.3 Impacts on Endangered and Other Protected Species

The protected resources impacts under this alternative are minimal and similar to those described in section 7.2.1.3 of the EA.

7.2.3.4 Socioeconomic Impacts

The impacts of recreational management measures on the demand for trips and the social impacts of recreational measures on ports and communities described in section 7.1.1.4 of the EA also apply here.

Impacted trips were defined as trips taken in 2009 that landed at least one scup smaller thsn 10.5-inch TL, or landed 7 to 10 scup, or landed 1 scup during the closed season. The

analysis concluded that the measure could affect 2.24% of the party/charter boat trips, 0.31% of the private/rental boat trips and 0.13% of the shore fishing trips (Table 32).

It is possible that the proposed measures could cause some decrease in recreational satisfaction due to the proposed recreational fishing restriction for scup in the EEZ. However, it is not likely that the measures will have a significant negative effect on the overall number of recreational fishing trips in the North and Mid-Atlantic regions. Although some of the affected anglers may reduce their overall fishing effort in response to the regulations, it is expected that most anglers that fished for scup in 2009 will continue to do so in 2010. The proposed regulations do not prohibit anglers from keeping at least some of the fish they catch or from engaging in catch and release fishing. Anglers that choose to reduce their summer flounder effort in 2010 in response to the new regulations are likely to transfer this effort to alternative species (i.e. spot, bluefish, weakfish, striped bass, tautog, pelagics, etc.) resulting in very little change in overall fishing effort. However, recreational harvest restrictions for many of the alternative species in the Northeast are becoming more binding each year, resulting in fewer substitute landing opportunities, particularly for anglers fishing aboard headboats where passengers are primarily limited to bottom fishing. The economic impacts of the proposed measures under this and other alternatives are further discussed in section 7.5.6 of the EA.

The potential effects on angler effort associated with this alternative are estimated to be lower than those associated with alternative 2, across all modes of fishing, and similar to alternative 1 for the private/rental and shore modes. A higher number of party/charter trips are estimated to be affected under alternative 3 then under alternative 1, however, as this alternative implements coastwide minimum fish size limits, possession limits, and seasons that would impact a greater number of trips when compared to alternative 1 (Table 32).

The economic impacts of the proposed measures under this and other alternatives are further discussed in section 7.5.6 of the EA.

7.3 Black Sea Bass Alternatives

7.3.1 Alternative 1 (Preferred: Coastwide Measure)

The preferred alternative for black sea bass includes a coastwide 12.5-inch TL minimum fish size, a 25-fish per person possession limit, and open season of June 1 through June 30 and September 1 through September 30 for the 2010 recreational fishery. A full description of this alternative is presented in section 5.0 of the EA.

7.3.1.1 Biological Impacts

The black sea bass landings in 2009 are projected to be 3.31 million lb (1.50 million kg), which is higher than the 2009 recreational harvest limit of 1.14 million lb (0.52 million kg). This implies that the management measures in place for 2009 (minimum fish size,

possession limit, and seasons) did not constrain landings to the harvest limit for 2009. Projected landings for 2009 are higher than the 2010 recreational harvest limit of 1.14 million lb (0.52 million kg). Therefore, a 66% reduction in 2009 landings is required to achieve the 2010 recreational harvest limit. To constrain recreational black sea bass landings to the 2010 recreational harvest limit, the Council and Commission recommended a 12.5-inch TL minimum fish size, a 25-fish per person possession limit, and open season of June 1 through June 30 and September 1 through September 30.

Possession and size limits can be used to constrain landings to the harvest limit. Reductions tables associated with the size/possession limit combinations can be used to guide recommendations on the appropriate limits for 2010 (Tables 5a-b and 6). Recreational limits act to constrain landings as the availability of fish increases. If availability is low, few anglers will be affected by the regulations, and landings will be lower than the harvest limit. As availability of black sea bass to anglers increases, constraints imposed by the limits increase, i.e. anglers are more constrained by a size limit when there is a good year class of black sea bass produced and more constrained by a possession limit when the availability of larger fish are plentiful.

Landing frequencies for the first four waves of 2009 indicate that 90% of the trips landed 5 or fewer fish per trip, with 50% of the successful trips landing 1 black sea bass (Table 41). This is more successful compared to 2008 when 90% of the trips landed 4 or less black sea bass per trip (Table 42). Analysis of length frequencies indicates that landings were constrained by the 12.5-inch TL size limit in the first four waves of 2009 (Table 43). The correct size and possession limits will allow anglers to land up to the harvest limit but not exceed the limit in 2010. This preferred black sea bass alternative contains the same possession limit and size as 2009, but implements a more restrictive season. The management measures under this alternative are expected to constrain black sea bass landings to the 2010 recreational harvest limit based on the assumption that regulations would be implemented by all states. This alternative is expected to result in positive biological impacts when compared to those analyzed for the no action alternative (alternative 2). While the measures described under this alternative could reduce recreational landings of black sea bass changes in the overall interaction of the black sea bass fishery with non-target species (described in section 6.1.3) as a result of changes in recreational harvest limits, possession and size limits, and seasons are unknown. Because the alternative is not expected to cause large increases in fishing effort, it is concluded that this alternative will not affect non-target species in any manner not considered previously, and any potential negative impacts on non-target species are expected to be negligible.

7.3.1.2 Habitat Impacts

The environment in which these fisheries are prosecuted was described in Amendment 13, section 3.2.4. The fishery management unit for black sea bass is from Maine to Cape Hatteras, North Carolina. A brief description of the physical environment is presented in section 6.2 of the EA.

The measures in this alternative do not contain major changes to the types of management measures implemented in this fishery. The FMP limits recreational specifications to minimum fish size, possession limit, and fishing season. The principal gear used in the recreational fishery for black sea bass is rod and reel and handline. The potential adverse impacts of these gears on EFH for any of the federally-managed species in the region are minimal (see section 6.2), as they were in 2009.

7.3.1.3 Impacts on Endangered and Other Protected Species

Numerous species of marine mammals and threatened or endangered species occur in the Northwest Atlantic Ocean. These species are described in detail in Appendix A. The impacts of the summer flounder, scup, and black sea bass recreational fisheries upon endangered and threatened species and marine mammal populations are also described in detail in Amendment 13. Recreational fisheries, in general, have very limited interactions with marine mammals and endangered or threatened species. However, recreational fishermen do contribute to difficulties for endangered and threatened marine species as discussed section 7.1.1.3 of this EA. Although the recreational fishery may impact these marine species, nothing considered under alternative 1 will have a significant impact on marine mammals and threatened or endangered species.

The measures in this alternative do not contain major changes to the types of management measures implemented in this fishery. The FMP limits recreational specifications to minimum fish size, possession limit, and fishing season. Changes in overall fishing effort as a result of changes in recreational harvest limits, possession and size limits, and seasons are difficult to predict. Because the alternative is not expected to cause large increases in fishing effort, it is concluded that this alternative will not affect endangered and threatened species or critical habitat in any manner not considered in prior consultations. Therefore, any potential negative impacts on protected species associated with this alternative are expected to be negligible.

7.3.1.4 Socioeconomic Impacts

The impacts of recreational management measures on the demand for trips and the social impacts of recreational measures on ports and communities described in section 7.1.1.4 of the EA also apply here.

Impacted trips were defined as trips taken in 2009 that landed at least one black sea bass smaller than 12.5 inches TL, landed more than 25 black sea bass or landed at least one fish during the closed season (January 1 to May 31, July 1 to August 31 and October 1 to December 31). The analysis concluded that the measure could affect 6.44% of the party/charter boat trips, 1.58% of the private/rental boat trips and 0.11% of shore fishing trips (Table 32).

It is possible that the proposed measures could cause some decrease in recreational satisfaction for anglers restricted by the landing limits. However, it is not likely that the measures will have a significant negative effect on the overall number of recreational

fishing trips in the North and Mid-Atlantic regions. Although some of the affected anglers may reduce their overall fishing effort in response to the regulations, it is expected that most anglers that fished for black sea bass in 2009 will continue to do so in 2010. The proposed regulations do not prohibit anglers from keeping at least some of the fish they catch or from engaging in catch and release fishing. Anglers that choose to reduce their black sea bass effort in 2010 are likely to transfer this effort to alternative species (i.e. spot, bluefish, weakfish, striped bass, tautog, pelagics, etc.) resulting in very little change in overall fishing effort. However, recreational harvest restrictions for many of the alternative species in the Northeast are becoming more binding each year, resulting in fewer substitute landing opportunities, particularly for anglers fishing aboard headboats where passengers are primarily limited to bottom fishing.

7.3.2 Alternative 2 (Non-preferred: Status Quo Coastwide Measure/No Action)

Black sea bass non-preferred alternative 2 includes a coastwide 12.5-inch TL minimum fish size, 25-fish per person possession limit, and open season of January 1 through December 31 for the 2010 recreational fishery. This alternative is also the status quo/no action alternative. A full description of this alternative is presented in section 5.0 of the EA.

7.3.2.1 Biological Impacts

The technical information regarding the role of recreational limits, recreational landings, and the effects of possession limits and size limits discussed in section 7.3.1.1 of the EA is also relevant to this section.

The black sea bass landings in 2009 are projected to be 3.31 million lb (1.50 million kg), which is lower than the 2009 recreational harvest limit of 1.14 million lb (0.52 million kg). This implies that the management measures in place for 2009 (minimum fish size, possession limit, and seasons) did not constrain landings to the harvest limit for 2009. Projected landings for 2009 are higher than the 2010 recreational harvest limit of 1.14 million lb (0.52 million kg). Therefore, a 66% reduction in 2009 landings is required to achieve the 2010 recreational harvest limit. This alternative recommends implementing the same regulations in 2010 as 2009 (i.e. status quo). In 2009, a 12.5-inch TL minimum fish size, a 25-fish per person possession limit, and open season of January 1 through December 31 was implemented.

While fish availability and the age/size structure of the black sea bass stock may be different in 2010 than in 2009, the 2009 landings of 3.31 million lb (1.50 million kg) indicate these measures have the potential to result in landings in excess of the 2010 recreational harvest limit, resulting in potential negative biological impacts on the black sea bass resource. The RHL of 1.83 million lb (0.83 million kg) is consistent with the best scientific information available at the time of specifications that indicates fishing at or below that level would be necessary to ensure the long-term sustainability of the stock. Therefore, the biological impact of this alternative could potentially result in a negative impact when compared to the preferred alternative (alternative 1). Because this

alternative is the status quo/no action and not expected to modify fishing effort, it is concluded that this alternative will not affect non-target species in any manner not considered previously, and any potential negative impacts on non-target species are expected to be negligible.

7.3.2.2 Habitat Impacts

For reasons stated in section 6.2 of the EA, the EFH impacts under this alternative are minimal.

7.3.2.3 Impacts on Endangered and Other Protected Species

The protected resources impacts under this alternative are minimal and similar to those described in section 7.3.1.3 of the EA.

7.3.2.4 Socioeconomic Impacts

The impacts of recreational management measures on the demand for trips and the social impacts of recreational measures on ports and communities described in section 7.1.1.4 of the EA also apply here.

Impacted trips were defined as trips taken in 2009 that landed at least one black sea bass smaller than 12.5 inches TL or landed more than 25 black sea bass. The analysis concluded that the measure could affect 0.40% of the effort fishing aboard party/charter boats in 2010, 0.02% of private/rental boat effort and less than 0.01% of shore fishing effort (Table 32).

It is possible that the proposed measures could cause some decrease in recreational satisfaction for anglers restricted by the landing limits. However, it is not likely that the measures will have a significant negative effect on the overall number of recreational fishing trips in the North and Mid-Atlantic regions. Although some of the affected anglers may reduce their overall fishing effort in response to the regulations, it is expected that most anglers that fished for black sea bass in 2009 will continue to do so in 2010. The proposed regulations do not prohibit anglers from keeping at least some of the fish they catch or from engaging in catch and release fishing. Anglers that choose to reduce their black sea bass effort in 2010 are likely to transfer this effort to alternative species (i.e. spot, bluefish, weakfish, striped bass, tautog, pelagics, etc.) resulting in very little change in overall fishing effort. However, recreational harvest restrictions for many of the alternative species in the Northeast are becoming more binding each year, resulting in fewer substitute landing opportunities, particularly for anglers fishing aboard headboats where passengers are primarily limited to bottom fishing.

The potential effects on angler effort associated with this alternative (status quo) are estimated to be lower than those associated with the coastwide measures under the preferred alternative 1 because the reductions associated with the management measures under this alternative have a smaller impact on angler effort compared to those under

alternative 1 (Table 32). The economic impacts of the proposed measures under this and other alternatives are further discussed in section 7.5.6 of the EA.

This alternative evaluates the status quo management measures for black sea bass Even though these are the same coastwide management measures that were in place in 2009, the analysis indicates that some trips will still be impacted in 2010. This is due to the fact that not all states implemented these coastwide measures in 2009 and angler compliance was not 100%. The economic impacts of the proposed measures under this and other alternatives are further discussed in section 7.5.6 of the EA.

7.3.3 Alternative 3 (Non-preferred: Coastwide Measure)

Black sea bass non-preferred alternative 3 includes a coastwide 12.5-inch TL minimum fish size, 10-fish per person possession limit, and open season of May 22 through September 12 (i.e. closed season from January 1 through May 21 and September 13 through December 31) for the 2010 recreational fishery. A full description of this alternative is presented in section 5.0 of the EA.

7.3.3.1 Biological Impacts

The black sea bass landings in 2009 are projected to be 3.31 million lb (1.50 million kg), which is lower than the 2009 recreational harvest limit of 1.14 million lb (0.52 million kg). This implies that the management measures in place for 2009 (minimum fish size, possession limit, and seasons) did not constrain landings to the harvest limit for 2009. Projected landings for 2009 are higher than the 2010 recreational harvest limit of 1.14 million lb (0.52 million kg). Therefore, a 66% reduction in 2009 landings is required to achieve the 2010 recreational harvest limit. This alternative could decrease landings by 44%, when compared to the status quo alternative (alternative 2).

The technical information regarding the role of recreational limits, recreational landings, and the effects of possession limits and size limits discussed in section 7.3.1.1 of the EA is also relevant to this section.

This alternative would be expected to result in negative impacts when compared to those analyzed for the no action alternative (alternative 2). This alternative does not achieve the reduction required in landings to achieve the recreational harvest limit. While the measures described under this alternative could reduce recreational landings of black sea bass changes in the overall interaction of the black sea bass fishery with non-target species (described in section 6.1.3) as a result of changes in recreational harvest limits, possession and size limits, and seasons are unknown. Because the alternative is not expected to cause large increases in fishing effort, it is concluded that this alternative will not affect non-target species in any manner not considered previously, and any potential negative impacts on non-target species are expected to be negligible.

7.3.3.2 Habitat Impacts

For reasons stated in section 6.2 of the EA, the EFH impacts under this alternative are minimal.

7.3.3.3 Impacts on Endangered and Other Protected Species

The protected resources impacts under this alternative are minimal and similar to those described in section 7.3.1.3 of the EA.

7.3.3.4 Socioeconomic Impacts

The impacts of recreational management measures on the demand for trips and the social impacts of recreational measures on ports and communities described in section 7.3.1.4 of the EA also apply here.

Impacted trips were defined as trips taken in 2009 that landed at least one black sea bass smaller than 12.5 inches TL, landed more than 10 black sea bass, or landed at least on black sea bass during the closed season. The analysis concluded that the measure could affect 3.10% of the party/charter boat trips and 0.58%, of the private/rental boat trips. Shore fishing trips in 2010 were estimated to be unaffected by the proposed measures (Table 32).

It is possible that the proposed measures could cause some decrease in recreational satisfaction for anglers restricted by the landing limits. However, it is not likely that the measures will have a significant negative effect on the overall number of recreational fishing trips in the North and Mid-Atlantic regions. Although some of the affected anglers may reduce their overall fishing effort in response to the regulations, it is expected that most anglers that fished for black sea bass in 2009 will continue to do so in 2010. The proposed regulations do not prohibit anglers from keeping at least some of the fish they catch or from engaging in catch and release fishing. Anglers that choose to reduce their black sea bass effort in 2010 are likely to transfer this effort to alternative species (i.e. spot, bluefish, weakfish, striped bass, tautog, pelagics, etc.) resulting in very little change in overall fishing effort. However, recreational harvest restrictions for many of the alternative species in the Northeast are becoming more binding each year, resulting in fewer substitute landing opportunities, particularly for anglers fishing aboard headboats where passengers are primarily limited to bottom fishing.

The potential effects on angler effort associated with this alternative are estimated to be smaller than those associated with coastwide measures under the preferred alternative 1 because the reductions associated with the management measures under this alternative have a smaller impact on angler effort compared to those under alternative 1 (Table 32). When compared to alternative 2, however, the potential effects on angler effort associated with this alternative are higher for anglers fishing aboard party/charter boats and from private/rental boats. The differences in affected shore fishing effort across the two alternatives is trivial.

The economic impacts of the proposed measures under this and other alternatives are further discussed in section 7.4.6 of the EA.

7.4 Cumulative Impacts of Preferred Alternatives

7.4.1 Introduction; Definition of Cumulative Effects

A cumulative effects analysis (CEA) is required by the Council on Environmental Quality (CEQ) (40 CFR part 1508.7). The purpose of CEA is to consider the combined effects of many actions on the human environment over time that would be missed if each action were evaluated separately. CEQ guidelines recognize that it is not practical to analyze the cumulative effects of an action from every conceivable perspective, but rather, the intent is to focus on those effects that are truly meaningful. A formal cumulative impact assessment is not necessarily required as part of an EA under NEPA as long as the significance of cumulative impacts have been considered (U.S. EPA 1999). The following remarks address the significance of the expected cumulative impacts as they relate to the federally managed summer flounder, scup, and black sea bass fisheries.

In section 6.0 (Description of the Affected Environment and Fisheries), the valued ecosystem components (VECs) that exist within the summer flounder, scup, and black sea bass fishery environment are identified. Therefore, the significance of the cumulative effects will be discussed in relation to the VECs listed below.

1. Managed resources (summer flounder, scup, and black sea bass)
2. Non-target species
3. Habitat including EFH for the managed resource and non-target species
4. Endangered and protected species
5. Human communities

The analysis of impacts focuses on actions related to the harvest of summer flounder, scup, and black sea bass. The core geographic scope for each of the VECs is focused on the Western Atlantic Ocean (section 6.0). The core geographic scope for the managed resources is from Maine through North Carolina, as this represents the typical biological range for these stocks. For non-target species, those ranges may be expanded and would depend on the biological range of each individual non-target species in the Western Atlantic Ocean. For habitat, the core geographic scope is focused on EFH within the EEZ but includes all habitat utilized by summer flounder, scup, black sea bass and other non-target species in the Western Atlantic Ocean. The core geographic scope for endangered and protected resources can be considered the overall range of these VECs in the Western Atlantic Ocean. For human communities, the core geographic boundaries are defined as those U.S. fishing communities directly involved in the harvest or processing of the managed resources, which were found to occur in coastal states from Maine through North Carolina (section 6.5).

The temporal scope of past and present actions for the managed resources, non-target species, habitat and human communities is primarily focused on actions that have occurred after FMP implementation (1988 for summer flounder; 1996 for scup and black

sea bass). For endangered and other protected resources, the scope of past and present actions is on a species-by-species basis (section 6.4) and is largely focused on the 1980s and 1990s through the present, when NMFS began generating stock assessments for marine mammals and turtles that inhabit waters of the U.S. EEZ. The temporal scope of future actions for all five VECs extends about three years (2013) into the future. This period was chosen because summer flounder is to be rebuilt by January 1, 2013 (three years of specifications). In addition, the temporal scope does not extend beyond three years because the dynamic nature of resource management for these three species and lack of information on projects that may occur in the future make it very difficult to predict impacts beyond this timeframe with any certainty.

Past and Present Actions

The historical management practices of the Council (described in section 4.0) have resulted in positive impacts on the health of the summer flounder, scup, and black sea bass stocks. Numerous actions have been taken to manage the commercial and recreational fisheries for these three species through amendment and framework adjustment actions. In addition, the annual specifications process is intended to provide the opportunity for the Council and NMFS to regularly assess the status of the fishery and to make necessary adjustments to ensure that there is a reasonable expectation of meeting the objectives of the FMP and the targets associated with any rebuilding programs under the FMP. The statutory basis for Federal fisheries management is the Magnuson-Stevens Fishery Conservation and Management Act[1] (MSA). To the degree with which this regulatory regime is complied, the cumulative impacts of past, present, and reasonably foreseeable future Federal fishery management actions on the VECs should generally be associated with positive long-term outcomes. Constraining fishing effort through regulatory actions can often have negative short-term socio-economic impacts. These impacts are usually necessary to bring about long-term sustainability of a given resource, and as such, should, in the long-term, promote positive effects on human communities, especially those that are economically dependent upon the summer flounder, scup, and black sea bass stocks.

Non-fishing activities that introduce chemical pollutants, sewage, changes in water temperature, salinity, dissolved oxygen, and suspended sediment into the marine environment pose a risk to all of the identified VECs. Human-induced non-fishing activities tend to be localized in nearshore areas and marine project areas where they occur. Examples of these activities include, but are not limited to agriculture, port maintenance, beach nourishment, coastal development, marine transportation, marine mining, dredging and the disposal of dredged material. Wherever these activities co-occur, they are likely to work additively or synergistically to decrease habitat quality and, as such, may indirectly constrain the sustainability of the managed resources, non-target species, and protected resources. Decreased habitat suitability would tend to reduce the tolerance of these VECs to the impacts of fishing effort. Mitigation of this outcome through regulations that would reduce fishing effort could then negatively impact human

[1] Magnuson-Stevens Fishery Conservation and Management Act, portions retained plus revisions made by the Magnuson-Stevens Fishery Conservation and Management Reauthorization Act of 2006.

communities. The overall impact to the affected species and their habitats on a population level is unknown, but likely neutral to low negative, since a large portion of these species have a limited or minor exposure to these local non-fishing perturbations.

In addition to guidelines mandated by the MSA, NMFS reviews these types of effects through the review process required by Section 404 of the Clean Water Act and Section 10 of the Rivers and Harbors Act for certain activities that are regulated by Federal, state, and local authorities. The jurisdiction of these activities is in "waters of the U.S." and includes both riverine and marine habitats.

Reasonably Foreseeable Future Actions

In terms of Reasonably Foreseeable Future (RFF) Actions that relate to the federally-managed summer flounder, scup, and black sea bass fisheries, the following warrants additional discussion. The MSA has required provisions relating to annual catch limits (ACLs) and accountability measures (AMs) to ensure that ACLs are not exceeded. These requirements will need to be addressed in the FMP. These actions would continue to ensure these resources are managed in accordance with the National Standards required under the MSA.

For many of the proposed non-fishing activities to be permitted under other Federal agencies (such as beach nourishment, offshore wind facilities, etc.), those agencies would conduct examinations of potential impacts on the VECs. The MSA (50 CFR 600.930) imposes an obligation on other Federal agencies to consult with the Secretary of Commerce on actions that may adversely affect EFH. The eight Fishery Management Councils are engaged in this review process by making comments and recommendations on any Federal or state action that may affect habitat, including EFH, for their managed species and by commenting on actions likely to substantially affect habitat, including EFH.

In addition, under the Fish and Wildlife Coordination Act (Section 662), “whenever the waters of any stream or other body of water are proposed or authorized to be impounded, diverted, the channel deepened, or the stream or other body of water otherwise controlled or modified for any purpose whatever, including navigation and drainage, by any department or agency of the U.S., or by any public or private agency under Federal permit or license, such department or agency first shall consult with the U.S. Fish and Wildlife Service (USFWS), Department of the Interior, and with the head of the agency exercising administration over the wildlife resources of the particular State wherein the activity is taking place.” This act provides another avenue for review of actions by other Federal and state agencies that may impact resources that NMFS manages in the reasonably foreseeable future.

In addition, NMFS and the USFWS share responsibility for implementing the ESA. ESA requires NMFS to designate "critical habitat" for any species it lists under the ESA (i.e. areas that contain physical or biological features essential to conservation, which may require special management considerations or protection) and to develop and implement recovery plans for threatened and endangered species. The ESA provides another avenue

for NMFS to review actions by other entities that may impact endangered and protected resources whose management units are under NMFS' jurisdiction.

7.4.2 Targeted Fishery Resources

The current status of the managed resources is provided in section 6.1 of this EA. Summer flounder is currently under a rebuilding schedule; therefore, annual specifications need to be set not only to ensure overfishing does not occur on these stocks (i.e. scup and black sea bass) but also to ensure the statutory rebuilding deadlines are met (i.e. summer flounder). Overfishing occurs when the threshold fishing mortality rate is exceeded and the stock is overfished when stock biomass falls below the minimum biomass threshold. At present, summer flounder is considered overfished. Overfishing is not occurring on the summer flounder, scup, and black sea bass stock.

Those past, present, and reasonably foreseeable future actions, whose effects may impact the summer flounder, scup, and black sea bass stocks have been positive overall. Past and present non-fishing actions which have the potential to have indirectly negative impacts on the habitat for these three species (such as offshore disposal of dredged materials, beach nourishment, marine transportation, etc.) are typically localized in nearshore areas and marine project areas where they occur. Therefore, the magnitude of those impacts on the summer flounder, scup, and black sea bass is expected to be limited. Non-fishing actions such as agricultural runoff may be much broader in scope, and the impacts of nutrient inputs to the coastal system may be of a larger magnitude, although the impact on productivity of the managed resource is unquantifiable. NMFS has several means under which it can review non-fishing actions of other Federal or state agencies that may impact NMFS' managed resources prior to permitting or implementation of those projects. This serves to minimize the extent and magnitude of indirect negative impacts those actions could have on resources under NMFS' jurisdiction.

Past and present fishery management actions taken through the FMP and annual specification process have had a positive cumulative effect on the managed resource (see sections 4.1 and 7.4.1). It is anticipated that the future management actions, such as the proposed specifications in this document, will result in additional positive effects on the managed resources. The recreational management measures proposed for 2009 for each species are consistent with the objectives of the FMP. The proposed action provides continuity for the overall rebuilding schemes for summer flounder, and should have indirectly positive impacts overall. Additional positive future actions relate to annual catch limits (ACLs) and accountability measures (AMs) to ensure that ACLs are not exceeded. While the actions to eventually be implemented are speculative, it is likely these actions will directly or indirectly improve the status of these three stocks. Actions taken through the FMP in the future which reduce and monitor bycatch, protect habitat, and protect ecosystem services on which summer flounder, scup, and black sea bass productivity depends could result in additional positive impacts. These impacts could be broad in scope. Overall, the past, present, and reasonably foreseeable future actions that are truly meaningful to the managed resources have had a positive cumulative effect.

Therefore, none of the proposed actions in this document would have any significant effect on the managed resources individually, or in conjunction with other anthropogenic activities.

7.4.3 Non-Target Species or Bycatch

There are significant recreational fisheries for summer flounder, scup, and black sea bass. A large portion of the summer flounder, scup, and black sea bass that are caught are released after capture. It is estimated that 10%, 15%, and 25% of the summer flounder, scup, and black sea bass, respectively, that are caught and released by anglers die after release, i.e, the majority of the fish are released alive and are expected to survive after release. The fish that survive are not defined as bycatch under the SFA. The Council and Commission believe that information and education programs relative to proper catch and release techniques for summer flounder, scup, black sea bass and other species caught by recreational fishermen should help to maximize the number of these species released alive.

Current recreational management measures could affect the discards of summer flounder, scup, and black sea bass. These measures include a possession limit, size limit, and season. The effects of the possession limit would be greatest at small limits and be progressively less at higher limits. The size limit would have similar effects, but the level of discarding will be dependent upon the levels of incoming recruitment and subsequent abundance of small fish. Seasonal effects would differ depending on the length of the season and the amount of summer flounder, scup, and black sea bass caught while targeting other species.

Minimum size limits, bag limits and seasons have proven to be effective management tools in controlling fishing mortality in the recreational fishery. A notable example of success using these measures for management is the Atlantic coast striped bass fishery. The recreational striped bass fishery is managed principally through the use of minimum size limits, bag limits and seasons. When these measures were first implemented, release rates in the recreational striped bass fishery exceeded 90%. However, the quick and sustained recovery of the striped bass stock after implementation of these measures provides evidence of their effectiveness in controlling fishing mortality in recreational fisheries.

The Council and Commission can currently implement annual changes in commercial and recreational management measures in response to changes in fishermen behavior or an increased level of discards through the annual specifications process. The framework adjustment procedure implemented in Amendment 12 can be used to allow the Council and Commission to respond quickly to changes in the fishery through the implementation of new management measures or the modification of existing measures.

Those past, present, and reasonably foreseeable future actions, whose effects may impact non-target species have been positive overall. Past and present non-fishing actions which have the potential to have indirectly negative impacts on non-target species and their

habitat (such as offshore disposal of dredged materials, beach nourishment, marine transportation, etc.) are typically localized in nearshore areas and marine project areas where they occur. Agricultural runoff may be much broader in scope, and the impacts of nutrient inputs to the coastal system may be of a larger magnitude, although the impact on productivity of non-target resources and the oceanic ecosystem is unquantifiable. NMFS has several means under which it can review non-fishing actions of other Federal or state agencies that may impact NMFS' managed resources prior to permitting or implementation of those projects. At this time, NMFS can consider impacts to non-target species (federally-managed or otherwise) and comment on potential impacts. This serves to minimize the extent and magnitude of indirect negative impacts those actions could have on resources within NMFS' jurisdiction.

Past fishery management actions taken through the FMP and annual specification process have had a positive cumulative effect on non-target species (see Section 4.1 and 7.4.1). While the actions to be implemented relating to annual catch limits (ACLs) and accountability measures (AMs) are speculative, these actions would be consistent with the objectives of the FMP and the National Standards. ACL/AMs will likely be addressed through an EA or EIS that will describe the potential impacts for non-target species from the proposed action and therefore, provide an opportunity for NMFS to implement actions which minimize those impacts. It is therefore anticipated that the future management actions will result in additional indirect positive effects on non-target species through actions which reduce and monitor bycatch, protect habitat, and protect ecosystem services on which the productivity of many of these non-target resources depend.

The proposed action is not expected to jeopardize the sustainability of any non-target species. All of the alternatives that are being considered are designed to constrain recreational landings to the recreational harvest limit specified through the FMP for the 2010 fishing year. The alternatives contain only changes to existing recreational management measures for summer flounder, scup, and black sea bass, including the minimum recreational fish size, recreational possession limit and recreational season for each of the species. Bycatch of non-target species in the recreational fishery using rod and reel or handline is not expected to be substantial. Therefore, none of the proposed management measures would have significant cumulative effects on non-target species by themselves or in conjunction with other anthropogenic activities.

7.4.4 Habitat (Including EFH)

The environment in which these fisheries are prosecuted was described in Amendment 13, section 3.2.4. The fishery management unit for summer flounder is from Maine to the southern border of North Carolina and from Maine to Cape Hatteras, North Carolina for scup and black sea bass. A brief description of the physical environment is presented in section 6.2 of the EA.

The principal gears used in the recreational fishery for summer flounder, scup, and black sea bass are rod and reel and handline. The potential adverse impacts of these gears on

EFH for any of the federally-managed species in the region are minimal (see section 6.2). The measures in this specifications document do not contain major changes to existing management measures and are not expected to result in changes in fishing effort. None of the proposed quotas or other management measures would have significant cumulative effects on habitat by themselves or in conjunction with other anthropogenic activities.

7.4.5 Protected Species

There are numerous species which inhabit the environment within the management unit of this FMP that are afforded protection under the ESA of 1973 (i.e. for those designated as threatened or endangered) and/or the MMPA of 1972. Fourteen are classified as endangered or threatened under the ESA, while the remainders are protected by provisions of the MMPA. The Council examined the list (section 6.3 of the EA) of species protected by the ESA or the MMPA that may be found in the environment utilized by the summer flounder, scup, and black sea bass fisheries.

The impacts of the summer flounder, scup, and black sea bass recreational fisheries upon endangered and threatened species and marine mammal populations are also described in detail in Amendment 13. As described in section 7.0 of the EA, in general, recreational fisheries have very limited interactions with marine mammals and endangered or threatened species. However, recreational fishermen do contribute to difficulties for endangered and threatened marine species in that it is estimated that recreational fishermen discard over 227 million lb (103 million kg) of litter each year (O'Hara et al. 1988). More than nine million recreational vessels are registered in the United States. The greatest concentrations of recreational vessels in the United States are found in the waters off New York, New Jersey, the Chesapeake Bay, and Florida (O'Hara et al. 1988). Recreational fishermen are also a major source of debris in the form of monofilament fishing line. The amount of fishing line lost or discarded by the 17 million U.S. fishermen during an estimated 72 million fishing trips in 1986 is not known, but if the average angler snares or cuts loose only one yard of line per trip, the potential amount of deadly monofilament line is enough to stretch around the world (O'Hara et al. 1988).

Changes in overall fishing effort as a result of changes in recreational harvest limits, possession and size limits, and seasons are unknown. However, because the alternatives discussed in this document are not expected to cause large changes in fishing effort, it is concluded that they will not affect endangered and threatened species in any manner not considered in prior consultations. None of the proposed quotas or other management measures would have significant cumulative effects on protected resources by themselves or in conjunction with other anthropogenic activities.

7.4.6 Socioeconomic

National Standard 8 requires that management measures take into account the fishing communities. The ports and communities that are dependent on summer flounder, scup, and black sea bass are fully described in Amendment 13 to the Summer Flounder, Scup, and Black Sea Bass FMP (section 3.4.2). The top commercial landings ports for summer

flounder, scup, and black sea bass by pounds landed and related data for the recreational fisheries are described in section 6.5 of the 2010 Summer Flounder, Scup, and Black Sea Bass Specifications. However, due to the nature of the recreational database (MRFSS), desegregating the data to less than state levels will reduce the precision of those estimates. Harvest estimates are always progressively less precise at lower levels of stratification; annual estimates are more precise than bimonthly estimates, coastal estimates are more precise than regional estimates, and regional estimates are more precise than state estimates. Because of the loss in precision described above, port-level recreational data are not shown.

The ports and communities involved in these fisheries will positively benefit from the proposed management measures presented in this document. With regard to the specific recommendations proposed in this document (i.e. size limits, possession limits, and seasons), impact to the affected biological and physical and socioeconomic environment are described in section 7.0. These impacts will be felt most strongly in the social and economic dimension of the environment. Direct economic and social benefit from improved fishery efficiency is most likely to affect participants in the summer flounder, scup, and black sea bass fisheries.

Although the management measures established by the Council for summer flounder, scup, and black sea bass are implemented on a species-by-species basis to examine the overall impacts of the proposed actions, the measures must be considered simultaneously. Thus, an evaluation of the potential combinations of alternatives across species is provided in this section. This evaluation contains an assessment of the total number of projected recreational fishing trips by mode that would be affected from implementation of all combinations of proposed management measures. In addition, the potential short-run reduction in reduced angler expenditures and associated regional losses (sales, income, and employment) to businesses that supply goods and services to saltwater fishermen was explored for all potential management combinations of alternatives.

Projected data from MRFSS indicate that 34,656,478 fishing trips were taken in the Northeast Region (Maine-North Carolina) in 2009. It is estimated that the number of trips by fishing mode was 1,411,299 party/charter boat trips, 17,335,893 private/rental boat trips, and 15,909,286 shore trips (Table 31).

Affected Effort

Angling effort from year to year is difficult to predict due to numerous influential factors (multiple covariates); therefore for purposes of examining fishing impacts, it was assumed that angler effort in 2010 will be the same as that estimated for 2009. Fishing impacts were examined by estimating the number of recreational fishing trips in 2009 that would have been affected by the 2010 management measures proposed for all three species. All 2009 fishing trips that would have been constrained by the proposed 2010 measures in the Northeast Region were considered to be "affected" trips. To date, the first four waves of preliminary MRFSS effort data are available for 2009 (January -

August). Waves five and six effort estimates for 2008 (Septemeber - December) were used as proxies for waves five and six 2009 effort.

Of the potential 18 combinations of alternatives across species that could be analyzed, the measures proposed under summer flounder alternative 2, scup alternative 1, and black sea bass alternative 2 (when considered together), are predicted to affect the fewest number of party/charter boat trips in the Northeast Region in 2010 (43,936; Table 44). The same combinations of alternatives are also estimated to have the lowest overall effect on private/rental boat fishing effort. As for shore fishing effort in 2010, the combination of measures proposed under summer flounder alternative 2, scup alternative 1 and black sea bass alternative 3 are predicted to have the lowest overall impact on effort in 2010.

It is worth noting that since the management measures under summer flounder alternative 1 (i.e. conservation equivalency) have yet to be adopted the effort effects of this alternative could not be analyzed in conjunction with the alternatives proposed for scup and black sea bass. Since conservation equivalency allows each state to tailor specific recreational fishing measures to the needs of their state, while still achieving conservation goals, it is likely that the measures developed under summer flounder alternative 1 when considered in combination with the measures proposed for scup and black sea bass would have lower, overall adverse effects on fishing effort in 2010 than any of the combinations that could be analyzed.

The percentage of total party/charter boat trips in the Northeast Region that are estimated to be affected by the proposed actions ranges from a low of 3.11% for the combination of measures proposed under summer flounder alternative 2, scup alternative 1, and black sea bass alternative 2 to 11.75% for the measures proposed under the summer flounder precautionary default combined with scup alternative 2 and black sea bass alternative 1 (Table 44). Affected private/rental effort ranges from a low of 1.49% of total private/rental trips for the combination of measures proposed under summer flounder alternative 2, scup alternative 1 and black sea bass alternative 2 to 4.85% of total private/rental effort under the summer flounder precautionary default alternative, scup alternative 2 and black sea bass alternative 1. The number of affected shore fishing trips under the 18 different combinations of alternatives analyzed in this analysis are lowest under fluke alternative 2, scup alternative 1 and black sea bass alternative 3 (0.21%). The same combination of alternatives that results in the highest impact on party/charter and private/rental fishing effort (fluke precautionary default, scup alternative 2 and black sea bass alternative 1) also has the highest impact on shore fishing trips (0.75% of total shore fishing effort).

No empirical information is available to determine how sensitive the affected anglers might be to the proposed regulations. Although the potential changes in trip-taking behavior cannot be quantified, it is not likely that the new measures will have a significant negative effect on the overall number of recreational fishing trips in the North and Mid-Atlantic regions because they will not prohibit anglers from keeping at least some of the fish they catch, prevent them from engaging in catch and release fishing, or prevent the anglers from taking trips to target other species. Many of the anglers that

choose to reduce their summer flounder, scup, or black sea bass effort in 2010, in response to the new regulations, are likely to transfer this effort to alternative species resulting in very little change in overall fishing effort. However, recreational harvest restrictions for many alternative species in the Northeast are becoming more binding each year, resulting in fewer substitute landing opportunities, particularly for anglers fishing aboard headboats where passengers are primarily limited to bottom fishing. Nevertheless, if there is a net reduction in fishing trips in 2010, economic losses may accrue to businesses that support marine recreational activities. The next section describes the procedures used to estimate the potential losses to these supporting businesses.

Short-term regional economic impacts

An input-output model was employed to assess the potential economic losses (sales, income, and employment) associated with implementation of all combinations of the proposed management alternatives to businesses that support marine recreational fishing activities in the Northeast Region. Reductions in sales, income, and employment could occur in the Northeast Region if the affected anglers reduce fishing effort, and hence, expenditures, in response to the new regulations. Since it is unknown how anglers' trip taking behavior will change upon implementation of the proposed regulations, economic losses were estimated for two hypothetical scenarios: (1) a 25% reduction in the number of fishing trips that are predicted to be affected by implementation of the management measures in the Northeast Region; and (2) a 50% reduction in the number of fishing trips that are predicted to be affected in the Northeast Region.

Reductions in anglers' trip-related purchases will have a direct effect on the sales, income, and employment of businesses that supply goods and services to saltwater fishermen. Businesses providing these goods and services must also purchase goods and services and hire employees, which in turn, will affect the sales, income, and employment of many additional businesses.

Three levels of economic impacts result from purchases by saltwater fishermen: (1) direct, (2) indirect, and (3) induced. Direct effects occur when anglers spend money at retail and service-oriented fishing businesses (e.g., purchases of ice at convenience stores or access fees paid to owners of for-hire vessels). Indirect effects occur as the retail and service sectors purchase fishing supplies from wholesale trade businesses and manufacturers and pay operating expenditures (e.g., the retailer must purchase fishing rods from the manufacturer or wholesaler and pay electric bills). These secondary industries must then, in turn, purchase additional supplies and this cycle of industry to industry purchasing continues until the amount remaining within the region of interest is negligible. Finally, induced effects result when employees of the direct and indirect sectors make purchases from retailers and service establishments in the normal course of household consumption (e.g., convenience store employees spend money on groceries and pay federal and state taxes). The summation of direct, indirect, and induced effects are total effects.

Data and Methods

Input-output (I/O) analysis is the most common approach available for determining the direct, indirect, and induced effects associated with an overall change in economic activity in a particular region. For the analysis presented here, a ready-made regional I/O modeling system called IMPLAN Pro (Impact Analysis for Planning) was used to determine the economic losses associated with the hypothetical reductions in fishing trips under all 18 potential combinations of alternatives. The IMPLAN Pro system is a widely used, nationally recognized tool that provides detailed purchasing information for 509 industrial sectors and a user-friendly media for customizing input-output models to specific applications (Minnesota IMPLAN Group, Inc. 2001).

Angler expenditures in the Northeast Region by state and mode for marine fishing were obtained from Gentner and Steinback (2008). These expenditure data were produced from extensive surveys of marine recreational fishermen in the Northeast Region in 2006 (Table 45). The surveys were conducted as part of the MRFSS. Average fishing trip expenditures were provided for each state and mode of fishing (i.e. private boat, party/charter, and shore) in the Northeast region in 2006. Trip-related expenditure categories shown in the report included private and public transportation, auto rentals, grocery store purchases, restaurants, lodging, boat fuel, boat and equipment rentals, party/charter fees, party/charter crew tips, catch processing, access and parking, bait, ice, tackle used on trip, tournament fees and gifts/souvenirs. In addition to trip-related expenditures, Gentner and Steinback (2008) also estimated anglers' expenditures for semi-durable items (e.g., rods, reels, lines, clothing, etc.) and durable goods (e.g., motor boats, vehicles, etc.). However, expenditures for these items are not likely to change after implementation of the proposed regulations since semi-durable and durable items can be used for many fishing trips. Thus, in the analysis presented here, it is assumed that the proposed management measures will only affect anglers' trip-related expenditures.

The economic losses associated with reductions in angler expenditures were estimated by applying the product of the estimated number of affected trips and the average trip expenditure estimates from Gentner and Steinback (2008) to the appropriate IMPLAN sector multipliers in each state. The multipliers measure the direct, indirect, and induced relationships between industries and households. Input-output models require all values to be in producer prices (manufacturer prices) so each of the angler expenditure categories was associated with its corresponding IMPLAN producing sector. In IMPLAN, margins are used to convert the retail-level prices paid by anglers into the appropriate producer values. Margins ensure that the correct value is assigned to products as they move from producers, to wholesalers, through the transportation sectors, and finally on to retail establishments.

Potential economic losses are estimated for sales, income, and employment. Sales reflect the aggregate reductions in total dollar sales generated from expenditures by anglers in the Northeast Region. Income represents the aggregate reductions in wages, salaries, benefits, and proprietary income generated from angler expenditures across the coastal

states in the Northeast Region. Employment includes both full-time and part-time workers and is expressed as aggregate reductions in total jobs across states.

Results

The projected regional economic losses associated with the hypothetical reductions in affected marine recreational fishing trips are shown in Tables 46 (assumes a 25% reduction in affected trips) and 47 (assumes a 50% reduction in affected trips). In total, the projected sales, income, and employment losses to the Northeast Region vary substantially across combinations of alternatives. For a 25% reduction in affected fishing trips, total losses to the Northeast region range from $6.3 million to $21.9 million in sales, $2.09 million to $7.3 million in income, and between 128 and 437 jobs (Table 46). The estimated losses are approximately twice as high if a 50% reduction in affected trips is assumed to occur (Table 47).

Across all combinations of alternatives, approximately 50% of the total sales, income, and employment losses are projected to be generated by anglers fishing from private/rental boats. Losses associated with reductions in party/charter effort comprise approximately 40% of potential region-wide reductions, while the remaining 10% is associated with shore mode effort changes. This large disparity in losses between the private boat mode and the shore and party/charter mode is generally due to the fact that the measures proposed under all combinations of alternatives are projected to affect substantially more private/rental boat trips and party/charter trips than shore trips.

Summary

The measures proposed under all combinations of alternatives will affect a portion of the recreational fishing trips that catch summer flounder, scup, and black sea bass. Unfortunately, although we can generally predict how many trips will be affected by the proposed measures, it is unknown how anglers' trip taking behavior will change in response to the additional restrictions. If the measures result in an overall reduction in angler effort, expenditures associated with these trips will be foregone, and reductions in sales, income, and employment will occur for businesses that supply goods and services to saltwater fishermen. In addition, the sales, income, and employment of many businesses that supply the directly affected businesses could also decline. On the other hand, if the proposed measures do not induce a change in overall angler effort, total angler expenditures would remain unchanged, and there would be no effect on supporting businesses.

Given the uncertainty surrounding how anglers will respond to the proposed measures, total potential reductions in sales, income, and employment to businesses in the coastal states of the Northeast Region are estimated for two hypothetical scenarios: (1) a 25% reduction in the number of fishing trips that are predicted to be affected by implementation of the management measures; and (2) a 50% reduction in the number of fishing trips that are predicted to by affected. Losses are estimated for all 18 combinations of alternatives that could be analyzed. The measures proposed under

summer flounder alternative 1 could not be analyzed in combination with the measures proposed for scup and black sea bass because this alternative would implement conservation equivalent measures that are yet to be determined.

The projected economic losses shown in this assessment do not capture losses borne by individual anglers. The input-output approach followed in this analysis projects the change in goods and services produced by different businesses that are linked to purchases by marine anglers, but it does not provide estimates of angler welfare losses. These welfare losses are generally defined as the additional value above opportunity costs (usually taken to be expenditures of time and money) that anglers would be willing to pay to fish.

Long-term Cumulative Effects

Long-term effects of each of these management alternatives are clear: stocks of summer flounder, scup, and black sea bass will rebuild as a result of the accumulated effects of these measures applied over time. Although the long-term effects of these alternatives are less clear or quantifiable from a social and economic perspective, rebuilt stocks would presumably provide anglers with the ability to increase catch and possibly keep rates resulting in higher overall welfare benefits to anglers and the Nation as a whole.

Impacts Associated with Future Management Actions

While the measures to achieve managed these resources sustainably are expected to result in positive economic benefits to anglers and to businesses that support marine recreational activities in the long-term, some effects of short-term declines in revenues, jobs, and income may be irreversible, prohibiting economic growth during later years when the resources have been rebuilt. For instance, if party/charter boat anglers reduce their trip taking behavior as the industry is further restricted to meet rebuilding requirements; gentrification could begin to replace segments of the party/charter boat industry and the related land-based infrastructure. The process of gentrification transforms working harbors into upscale areas primed for recreation and tourism, replacing infrastructure that supports the party/charter industry and shore and private boat anglers (i.e. bait and tackle shops) with waterfront housing, entertainment, and dining establishments or other facilities. Among the businesses and industry support structures that may be eliminated are party/charter operations, bait and tackle suppliers, provisioners of food, ice, fuel, and boat rental businesses, etc. As shoreline property prices rise, the economic viability of these industries is becoming increasingly strained. If fishing regulations result in lower angler participation, the possibility exists that this infrastructure may be permanently replaced by new entities with alternative functions. Hall-Arber et al. (2001) noted that "if the facilities as well as the stocks are not protected, once the biophysical capital rebounds, communities that are dependent on [these] facilities...will not be able to take advantage of the improved stock conditions to generate fisheries capital for the region and nation." These structural changes to the economy and physical composition of fishing communities are accompanied by delocalization, or the loss of localized community character and culture (Hall-Arber et al. 2001). Long-

standing traditions and close-knit alliances that unite fishing communities and families may cease to exist.

The management alternatives proposed for 2010 do not introduce measures that specifically seek to mitigate these problems of infrastructure loss and the changing culture of fishing communities. However, if the mortality targets established in the FMP continue to be achieved over the long-term, it is not expected that recreational fishing opportunities for summer flounder, black sea bass, and scup will be significantly impacted. If recreational landings are estimated to exceed the annual targets, management measures are adjusted to reduce the harvest in the following year to the specified level. Thus, the annual specification process provides frequent checks and balances to maintain rebuilding goals which reduces the likelihood of wide-sweeping management changes and therein the loss of recreational fishing infrastructure.

Reasonably foreseeable future federal actions include additional or revised fishing regulations, both for the summer flounder, scup, and black sea bass fisheries and for other species that marine recreational fishermen target. For example, future regulations implemented under the Northeast Multispecies FMP may induce party/charter boat operators to switch from targeting Atlantic cod and haddock on some of their trips to targeting summer flounder, scup, or black sea bass. This may have a negative effect on rebuilding goals and cause increased competition within party/charter fishing communities dependent on summer flounder, scup, and black sea bass. Additional Federal actions could also have indirect impacts on recreational fishing communities reliant on these species. Federal decisions on offshore petroleum access and the placement of inshore/offshore wind farms, for example, could have either a positive or negative effect on landings and access to summer flounder, scup, and black sea bass stocks.

Historical Account of Overages

Although the measures proposed in this EA are only for the year 2010 fisheries, these measures have the potential to result in cumulative impacts on the environment. The extent of any cumulative impacts from measures established in previous years is largely dependent on how effective those measures were in meeting their intended objectives and the extent to which mitigating measures compensated for any quota overages.

The management schemes established by the Council for summer flounder, scup, and black sea bass in the FMP, as previously analyzed in each species' respective EIS, recognize that management measures and fishery specifications established in one fishing year have implications for the measures that follow in subsequent years. The Council developed rebuilding programs for all three stocks, which resulted in all but summer flounder being fully rebuilt. The Council recommends annual specifications that are intended to have a reasonable likelihood of not exceeding the catch levels consistent with the best scientific information available. Because of the nature of the fisheries (e.g., the landing of these species over in a large number of coastal states) and the inherent time lags encountered in collecting landings that are necessary to make final determinations of

actual landings, there is always the possibility that some harvest quotas may be unintentionally exceeded before the information to close that portion of the fishery is available. On the other hand, in a given year the recreational harvest limit may not be achieved. A detail account of the commercial and recreational overages was presented in section 6.0 of the 2010 Summer Flounder, Scup, and Black Sea Bass Specifications.

The annual nature of the management measures is intended to provide the opportunity for the Council and NMFS to assess regularly the status of the fisheries and to make necessary adjustments to ensure that there is a reasonable expectation of meeting the objectives of the FMP and the targets associated with any rebuilding programs under the FMP. Rebuilding programs under the FMP began in 1993, 1997, and 1998 for summer flounder, scup, and black sea bass, respectively. While summer flounder is still under a rebuilding program, both scup and black sea bass were declared rebuilt in 2009. Because each year's measures build upon the previous year's measures, the cumulative effects of the management program on the health of the stocks and the fishery are assessed from year to year. Projected recreational landings in a given year are used by the Council in recommending recreational management measures for each species in the following year. The Council and NMFS consider angler effort and success, stock availability and the target harvest limits in establishing recreational measures for the upcoming year, including size limits, seasons, and bag limits. The recreational fisheries have target harvest levels, which do not require the fishery to be closed when attained, as compared to the commercial fishing quotas, which do require the fishery to be closed when the quota is attained. Recreational harvest limits, total landings, and the history of overages for each of the three recreational fisheries are given in Tables 48-50.

Recreational overages are not presently deducted from the TAL, although that action is currently being cotemplated by the Council; the total overage, however, does factor into the cumulative impact on the stocks. Recreational overages in a given year or period have two expected impacts: First, overages result in lower harvest levels in the following year or period for that portion of the fishery than would otherwise have been allowed. In the recreational fisheries, overages in one year may result in lower bag limits, larger minimum size limits, and/or shorter seasons than would otherwise have been allowed had the overages not occurred. Increased harvests in one year are thus "paid back" by decreased harvest opportunities the next year. Recreational fishing opportunities for those fishermen not desiring to keep their catch of these species would be affected little, if any, by such occurrences.

The second possible result of recreational overages is the potential that the annual F targets of the FMP will not be met and/or that the rebuilding schedule, in the case of summer flounder, will be delayed. The significance of any such delays depends on the magnitude of the overages and their resultant impact on the stock size and age structure. While it is not possible to quantify those effects precisely, the fact that the FMP's management regime takes into account the overages and the current status of the stocks in setting the specifications for the next year mitigates any such impacts.

Projected estimates of recreational landings indicate that there will be overages in the scup (80%) and black sea bass (190%) fisheries in 2009. No overages are expected in the summer flounder fishery for 2009. The Council and NMFS recognize that overages in any of the fisheries could have additional negative impacts on the rate of rebuilding, in the case of summer flounder, or the long-term sustainability of any of these stocks.

7.4.7 Conclusions

None of the proposed management measures will have significant cumulative effects on the target species or non-target species individually or in conjunction with other anthropogenic activities. The proposed actions, together with past, present, and future actions, are expected to result in positive cumulative impacts on the biological, physical, and human components of the environment. As long as management continues to prevent overfishing for all three species and continue the rebuilding process for the summer flounder stock, the fisheries and their associated communities will prosper.

This action builds on actions taken in the original FMP, subsequent amendments, and the annual specification process for the 2010 fishing year. Based on the information and analyses presented in these documents and this document, there are no significant cumulative effects associated with the proposed summer flounder, scup, and black sea bass recreational specifications.

8.0 Essential Fish Habitat Assessment

The EFH Final Rule (50 CFR Part 600.920) requires that "for any Federal action that may adversely affect EFH, Federal agencies must provide NMFS with a written assessment of the effects of that action on EFH." The following assessment fulfills this requirement.

The principal gear types used in the recreational fishery for summer flounder, scup, and black sea bass are rod and reel and handline. According to information presented in section 6.2 of the EA, the potential adverse impacts of these two gear types on EFH for any federally-managed species in the Northeast region are minimal. Although quantification of specific gear types on various bottom habitats is poorly understood, rod and reel and handlines are generally not associated with adverse EFH impacts because the gear does not alter bottom structure. Because the proposed action in this document is focused on recreational management measures and the principal gears used in the recreational fishery for these three species only minimally impact EFH, it is concluded that the proposed action will not have any adverse impact on EFH or affect critical habitat in any manner not considered in prior consultations. It is therefore expected that this action will continue to minimize the adverse effects of this recreational fishery on EFH to the extent practicable, pursuant to section 305(a)(7) of the Magnuson-Stevens Fishery Conservation and Management Act.

9.0 APPLICABLE LAWS

9.1 Magnuson-Stevens Fishery Conservation and Management Act (MSA): National Standards

Section 301 of the MSA requires that FMPs contain conservation and management measures that are consistent with the ten National Standards. The actions taken in this specification document are confined to processes defined within the FMP; therefore, as actions within the FMP have been deemed consistent with the National Standard, these specification actions are similarly consistent. The most recent FMP Amendments 12, 13, and 14 (MAFMC 1998, 2002, 2007, respectively) address how the management actions implemented comply with the National Standards. First and foremost, the Council continues to meet the obligations of National Standard 1 by adopting and implementing conservation and management measures that will continue to prevent overfishing, while achieving, on a continuing basis, the optimum yield for summer flounder, scup, and black sea bass and the U.S. fishing industry. The Council uses the best scientific information available (National Standard 2) and manages all three species throughout their range (National Standard 3). These management measures do not discriminate among residents of different states, (National Standard 4), they do not have economic allocation as their sole purpose (National Standard 5), the measures account for variations in these fisheries (National Standard 6), they avoid unnecessary duplication (National Standard 7), they take into account the fishing communities (National Standard 8) and they promote safety at sea (National Standard 10). Finally, actions taken are consistent with National Standard 9, which addresses bycatch in fisheries. The Council has implemented many regulations that have indirectly acted to reduce fishing gear impacts on EFH. By continuing to meet the National Standards requirements of the MSA through future FMP amendments, framework actions, and the annual specification setting process, the Council will insure that cumulative impacts of these actions will remain positive overall for the ports and communities that depend on these fisheries, the Nation as a whole, and certainly for the resources.

9.2 NEPA (FONSI)

Finding of No Significant Impact

National Oceanic and Atmospheric Administration Administrative Order 216-6 (May 20, 1999) contains criteria for determining the significance of the impacts of a proposed action. The Council-preferred action are summer flounder alternative 1, scup alternative 1, and black sea bass alternative 4, contained with this document as well as the Addendum to the Summer Flounder, Scup, and Black Sea Bass recreational Specifications. In addition, the Council on Environmental Quality regulations at 40 CFR 1508.27 state that the significance of an action should be analyzed both in terms of "context" and "intensity." Each criterion listed below is relevant to making a finding of no significant impact and has been considered individually, as well as in combination with the others. The significance of this action is analyzed based on the NAO 216-6 criteria and CEQ's context and intensity criteria. These include:

1) Can the proposed action reasonably be expected to jeopardize the sustainability of any target species that may be affected by the action?

The proposed action for summer flounder, scup, and black sea bass is not expected to jeopardize the sustainability of any target species that may be affected by the action, as described in section 7.0 of the EA. As specified in the FMP, this proposed action is intended to constrain recreational landings to achieve target fishing mortality rates for summer flounder, scup, and black sea bass specified in their respective management plans.

2) Can the proposed action reasonably be expected to jeopardize the sustainability of any non-target species?

The proposed action is not expected to jeopardize the sustainability of any non-target species. All of the alternatives that are being considered are designed to constrain recreational landings to the recreational harvest limit specified through the FMP for the 2010 fishing year. The alternatives contain only changes to existing recreational management measures for summer flounder, scup, and black sea bass, including the minimum recreational fish size, recreational possession limit and recreational season for each of the species. Bycatch of non-target species in the recreational fishery using rod and reel or handline is not expected to be substantial.

3) Can the proposed action reasonably be expected to cause substantial damage to the ocean and coastal habitats and/or essential fish habitat as defined under the Magnuson-Stevens Act and identified in FMPs?

The proposed action as described in section 5.0 of the EA is not expected to cause substantial damage to the ocean, coastal habitats, and/or EFH as defined under the Magnuson-Stevens Act and identified in the FMP. The area affected by the proposed action in the summer flounder, scup, and black sea bass fisheries has been identified as EFH for species managed by the Northeast Multispecies; Atlantic Sea Scallop; Spiny Dogfish; Atlantic Mackerel, Squid, and Butterfish; Atlantic Surfclam and Ocean Quahog; Bluefish; Atlantic Billfish; Spiny Dogfish; Monkfish; Atlantic Tunas, Swordfish and Sharks; Calico Scallop; Wreckfish; King and Spanish Mackerel; Atlantic Coast Red Drum; Shrimp; Stone Crab; Snapper-Grouper of the South Atlantic; Coral and Coral Reefs of the Gulf of Mexico and the South Atlantic; and Coastal Migratory Pelagic Resources of the Gulf of Mexico and the South Atlantic FMPs. The primary gear utilized in the recreational harvest of summer flounder, scup, and black sea bass is hook and line gear (rod and reel or handlines). Although the specific effects of these gear types on various bottom habitats are poorly understood, any potential habitat impacts associated with their use are minimal. Furthermore, the proposed action does not include any major changes to existing management measures and will not result in significant impacts to the environment or to EFH (section 6.2 of the EA).

4) Can the proposed action be reasonably expected to have a substantial adverse impact on public health or safety?

The proposed action is not expected to have a substantial adverse impact on public health or safety. Each of the alternatives contains only changes to existing management measures (i.e. recreational minimum fish size, recreational possession limit and recreational seasons). Management alternatives will be selected to achieve the recreational harvest limits and to provide a reasonable balance among size limits, seasons and possession limits, so as not to compromise public health or safety.

5) Can the proposed action reasonably be expected to adversely affect endangered or threatened species, marine mammals, or critical habitat of these species?

The proposed action is not reasonably expected to have an adverse impact on endangered or threatened species, marine mammals, or critical habitat for these species. The interaction between protected species and the gear used in the recreational summer flounder, scup, and black sea bass fisheries is minimal. As stated in section 6.3 of the EA, the activities to be conducted under the proposed annual recreational specifications are within the scope of the FMP and do not change the basis for the determinations made in previous consultations.

6) Can the proposed action be expected to have a substantial impact on biodiversity and/or ecosystem function within the affected area (e.g., benthic productivity, predator-prey relationships, etc.)?

The proposed action is not expected to have a substantial impact on biodiversity and ecosystem function within the affected area. As specified in the FMP, this proposed action is intended to reduce recreational landings to achieve the target fishing mortality rates under the summer flounder, scup, and black sea bass FMPs. The alternatives contain only changes to existing recreational management measures for summer flounder, scup, and black sea bass, including the minimum recreational fish size, recreational possession limit and recreational season for each of the species. Bycatch of non-target species in the recreational fishery using rod and reel or handline is not expected to be substantial. The proposed action will likely ensure biodiversity and ecosystem stability over the long-term as the species continue to rebuild.

7) Are significant social or economic impacts interrelated with natural or physical environmental effects?

As discussed in section 7.0 of the EA, the proposed action is not expected to result in significant social or economic impacts, or in significant natural or physical environmental effects. Therefore, there are no significant social or economic impacts interrelated with significant natural or physical environmental impacts.

8) Are the effects on the quality of the human environment likely to be highly controversial?

Measures contained in this EA are not expected to be controversial. The proposed action would implement measures for the upcoming fishing year to achieve the recreational harvest limits for summer flounder, scup, and black sea bass in 2010, as specified through

the FMP. The proposed action is based on measures contained in the FMP, which have been in place for many years.

9) Can the proposed action reasonably be expected to result in substantial impacts to unique areas, such as historic or cultural resources, park land, prime farmlands, wetlands, wild and scenic rivers or ecologically critical areas?

This action merely revises the proposed annual management measures for the upcoming fishing year to achieve the recreational harvest limits for summer flounder, scup, and black sea bass in 2010, as specified through the FMP. These recreational fisheries are not known to be prosecuted in any unique areas such as historic or cultural resources, park land, prime farmlands, wetlands, wild and scenic rivers or ecologically critical areas. Therefore, the proposed action is not expected to have a substantial impact on any of these areas.

10) Are the effects on the human environment likely to be highly uncertain or involve unique or unknown risks?

The impacts of the proposed measures on the human environment are described in section 7.0 of the EA. The proposed action merely revises the annual management measures for the upcoming fishing year to achieve the recreational harvest limits for summer flounder, scup, and black sea bass in 2010, as specified through the FMP. The measures contained in this action are not expected to have highly uncertain, unique, or unknown risks on the human environment.

11) Is the proposed action related to other actions with individually insignificant, but cumulatively significant impacts?

As discussed in section 7.5, the proposed action is not expected to have individually insignificant but cumulatively significant impacts. The synergistic interaction of improvements in the efficiency of the fishery is expected to generate positive impacts overall. The proposed action together with past and future actions, are not expected to result in significant cumulative impacts on the biological, physical, and human components of the environment.

12) Is the proposed action likely to adversely affect districts, sites, highways, structures, or objects listed in or eligible for listing in the National Register of Historic Places or may cause loss or destruction of significant scientific, cultural or historical resources?

The impacts of the proposed measures on the human environment are described in section 7.0 of the EA. The proposed action merely revises the annual management measures for the upcoming fishing year to achieve the recreational harvest limits for summer flounder, scup, and black sea bass in 2010, as specified through the FMP. These summer flounder, scup, and black sea bass recreational fisheries are not known to be prosecuted in any areas that might affect districts, sites, highways, structures, or objects listed in or eligible for listing in the National Register of Historic Places or cause the loss or destruction of significant scientific, cultural or historical resources. Therefore, the proposed action is not expected to affect any of these areas.

13) Can the proposed action reasonably be expected to result in the introduction or spread of a nonindigenous species?

This action proposes annual management measures for the upcoming fishing year to achieve the recreational harvest limits for summer flounder, scup, and black sea bass in 2010, as specified through the FMP. There is no evidence or indication that these fisheries have ever resulted in the introduction or spread of nonindigenous species. None of the specifications are expected to alter fishing methods or activities in the recreational fishery. Therefore, it is highly unlikely that the proposed specifications would be expected to result in the introduction or spread of a non-indigenous species.

14) Is the proposed action likely to establish a precedent for future actions with significant effects or represents a decision in principle about a future consideration?
This action merely revises the annual management measures for the upcoming fishing year to achieve the recreational harvest limits for summer flounder, scup, and black sea bass in 2010, as specified through the FMP. None of the specifications are expected to alter fishing methods or activities in the recreational fishery. The proposed action is based on measures contained in the FMP, which have been in place for many years. None of these specifications result in significant effects or do they represent a decision in principle about a future consideration.

15) Can the proposed action reasonably be expected to threaten a violation of Federal, state, or local law or requirements imposed for the protection of the environment?

This action proposes annual management measures for the upcoming fishing year to achieve the recreational harvest limits for summer flounder, scup, and black sea bass in 2010, as specified through the FMP. None of the specifications are expected to alter fishing methods or activities such that they threaten a violation of Federal, State, or local law or requirements imposed for the protection of the environment. In fact, the proposed measures have been found to be consistent with other applicable laws (see sections 9.2 - 9.9 below).

16) Can the proposed action reasonably be expected to result in cumulative adverse effects that could have a substantial effect on the target species or non-target species?

The proposed action is not expected to result in cumulative adverse effects that could have a substantial effect on target or non-target species. All of the alternatives that are being considered are designed to achieve the recreational harvest limit specified through the FMP for the 2010 fishing year. The alternatives contain only changes to existing recreational management measures for summer flounder, scup, and black sea bass, including the minimum recreational fish size, recreational possession limit and recreational season for each of the species. Furthermore, bycatch of target and non-target species in the recreational fishery using rod and reel or handline is not expected to be substantial. Therefore, the proposed action is not expected to result in any cumulative adverse effects to target or non-target species.

DETERMINATION

In view of the information presented in this document and the analysis contained in the supporting Environmental Assessment prepared for the 2010 Summer Flounder, Scup, and Black Sea Bass Recreational Specifications, it is hereby determined that the proposed action for summer flounder, scup, and black sea bass in this specification package will not significantly impact the quality of the human environment as described above and in the supporting Environmental Assessment. In addition, all beneficial and adverse impacts of the proposed action have been addressed to reach the conclusion of no significant impacts. Accordingly, preparation of an EIS for this action is not necessary.

_____ June 14, 2010

Regional Administrator for NERO, NMFS, NOAA *Date*

9.3 Endangered Species Act

Sections 6.3 and 7.5.4 of the EA should be referenced for an assessment of the impacts of the proposed action on endangered species and protected resources. None of the specifications proposed in this document are expected to alter fishing methods or activities. Therefore, this action is not expected to affect endangered or threatened species or critical habitat in any manner not considered in previous consultations on the fisheries.

9.4 Marine Mammal Protection Act

Sections 6.3 and 7.5.4 of the EA should be referenced for an assessment of the impacts of the proposed action on marine mammals. None of the specifications proposed in this document are expected to alter fishing methods or activities. Therefore, this action is not expected to affect marine mammals or critical habitat in any manner not considered in previous consultations on the fisheries.

9.5 Coastal Zone Management Act

NMFS previously determined that annual specifications and recreational management measures under the Summer Flounder, Scup, and Black Sea Bass FMP are consistent to the maximum extent practicable with the enforceable policies of the approved coastal management program of states from ME to NC. This determination was submitted on February 25, 2008, for review by the responsible state agencies under section 307 of the CZMA. NH, CT, RI, PA, NJ, DE, VA, and NC concurred with the consistency determination. The remaining states consulted did not respond; therefore, consistency is inferred.

9.6 Administrative Procedure Act

Sections 551-553 of the Federal Administrative Procedure Act establish procedural requirements applicable to informal rulemaking by federal agencies. The purpose is to

ensure public access to the federal rulemaking process and to give the public notice and opportunity to comment before the agency promulgates new regulations.

The Administrative Procedure Act requires solicitation and review of public comments on actions taken in the development of an FMP and subsequent amendments and framework adjustments. Development of this specifications document provided many opportunities for public review, input, and access to the rulemaking process. This action and the proposed specifications document was developed through a multi-stage process that began with the review of the source document (2010 Summer Flounder, Scup, and Black Sea Bass Specifications), and was open to review by affected members of the public. The public had the opportunity to review and comment on management measures during the Summer Flounder, Scup, and Black Sea Bass Monitoring Committee Meetings held on July 17, 2009 and November 18, 2009, and during the MAFMC Council meetings held on August 4-6, 2009, December 8-10, 2009, and February 11, 2010. In addition, the public will have further opportunity to comment on this specifications document once NMFS publishes a request for comments notice in the Federal Register (FR).

9.7 Section 515 (Data Quality Act)

Utility of Information Product

This action proposes recreational management measures in 2010 for the summer flounder, scup, and black sea bass fisheries. This document includes: A description of the alternatives considered, the Council-preferred action and rationale for selection, and any changes to the implementing regulations of the FMP. As such, this document enables the implementing agency (NMFS) to make a decision on implementation of annual specifications (i.e. management measures) and this document serves as a supporting document for the proposed rule.

The action contained within this specifications document was developed to be consistent with the FMP, MSA, and other applicable laws, through a multi-stage process that was open to review by affected members of the public. The public had the opportunity to review and comment on management measures during the Summer Flounder, Scup, and Black Sea Bass Monitoring Committee Meetings held on July 17, 2009 and November 18, 2009, and during the MAFMC Council meetings held on August 4-6, 2009, December 8-10, 2009, and February 11, 2010. In addition, the public will have further opportunity to comment on this specifications document once NMFS publishes a request for comments notice in the Federal Register (FR).

Integrity of Information Product

The information product meets the standards for integrity under the following types of documents: Other/Discussion (e.g., Confidentiality of Statistics of the MSA; NOAA Administrative Order 216-100, Protection of Confidential Fisheries Statistics; 50 CFR

229.11, Confidentiality of information collected under the Marine Mammal Protection Act).

Objectivity of Information Product

The category of information product that applies here is "Natural Resource Plans." This section (section 8.0) describes how this document was developed to be consistent with any applicable laws, including MSA with any of the applicable National Standards. The analyses used to develop the alternatives (i.e. policy choices) are based upon the best scientific information available and the most up to date information is used to develop the EA which evaluates the impacts of those alternatives (see sections 4.3 and 7.0 of this document for additional details). The specialists who worked with these core data sets and population assessment models are familiar with the most recent analytical techniques and are familiar with the available data and information relevant to the summer flounder, scup, and black sea bass fisheries.

The review process for this specifications document involves MAFMC, NEFSC, NERO, and NOAA Fisheries headquarters. The NEFSC technical review is conducted by senior level scientists with specialties in fisheries ecology, population dynamics and biology, as well as economics and social anthropology. The MAFMC review process involves public meetings at which affected stakeholders have the opportunity to comments on proposed management measures. Review by NERO is conducted by those with expertise in fisheries management and policy, habitat conservation, protected resources, and compliance with the applicable law. Final approval of the specifications document and clearance of the rule is conducted by staff at NOAA Fisheries Headquarters, the Department of Commerce, and the U.S. Office of Management and Budget.

9.8 Paperwork Reduction Act

The Paperwork Reduction Act (PRA) concerns the collection of information. The intent of the PRA is to minimize the Federal paperwork burden for individuals, small businesses, state and local governments, and other persons as well as to maximize the usefulness of information collected by the Federal government. There are no changes to the existing reporting requirements previously approved under this FMP for vessel permits, dealer reporting, or vessel logbooks. This action does not contain a collection-of-information requirement for purposes of the PRA.

9.9 Impacts of the Plan Relative to Federalism/EO 13132

This specifications document does not contain policies with federalism implications sufficient to warrant preparation of a federalism assessment under Executive Order (EO) 13132.

9.10 Environmental Justice/EO 12898

This EO provides that "each Federal agency shall make achieving environmental justice part of its mission by identifying and addressing, as appropriate, disproportionately high and adverse human health or environmental effects of its programs, policies, and activities on minority populations and low-income populations." EO 12898 directs each Federal agency to analyze the environmental effects, including human health, economic, and social effects of Federal actions on minority populations, low-income populations, and Indian tribes, when such analysis is required by NEPA. Agencies are further directed to "identify potential effects and mitigation measures in consultation with affected communities, and improve the accessibility of meetings, crucial documents, and notices."

Steinback et al. (2009) indicated that 28% of the marine fishing angling population fishes for reasons other than purely recreational. In addition, over a third of them rely in part on self-caught marine resources as a cost-saving food source or as a supplement to income. The food for income angling population in 2005 was estimated to have a significantly higher proportion of minorities and lower income households than the overall marine recreational angling population. Regulations that impose keep restrictions may affect fishing satisfaction and effort for these anglers if they place a value in being able to consume their catch occasionally. The scup and black sea bass possession limits under this action are not changing from the possession limits implemented in 2009 for scup and black sea bass. The preferred alternative for summer flounder would implement conservation equivalency. Conservation equivalency recreational management measures under alternative 1 would require each state or region to develop specific recreational measures to allow the fishery to operate in each state or region during critical fishing periods while still achieving conservation goals. This would enable the summer flounder fishery to operate in a way that dissipates potential adverse changes in effort rates and economic effects in specific states. There is very little information available to empirically estimate how sensitive the affected anglers might be to regulations implemented through conservation equivalency. It is likely that proposed management measures by states could restrict the recreational fishery for 2010 (i.e. via a reduced possession limit, larger minimum fish size, or closed season). However, due to lack of data, these effects cannot be quantified.

The proposed actions are not expected to affect participation in the summer flounder, scup, and black sea bass fisheries. Since the proposed action represents no changes relative to the current levels of participation in these fisheries, no negative economic or social effects are anticipated as a result (section 7.0). Therefore, the proposed action is not expected to cause disproportionately high and adverse human health, environmental or economic effects on minority populations, low-income populations, or Indian tribes.

10.0 LITERATURE CITED

Atlantic States Marine Fisheries Commission. 2002. Addendum VII to the Summer Flounder, Scup, and Black Sea Bass Fishery Management Plan. Washington, DC. 7 p.

Barlow, J., and P.J. Clapham. 1997. A new birth-interval approach to estimating demographic parameters of humpback whales. *Ecology*, 78: 535-546.

Barnette, M.C. 2001. A review of the fishing gear utilized within the Southeast Region and their potential impacts of essential fish habitat. NOAA Tech. Memo. NMFS-SEFSC-449, 60 p.

Blaylock, R. A. and W. Hoggard. 1994. Preliminary estimates of bottlenose dolphin abundance in southern U.S. Atlantic and Gulf of Mexico continental shelf waters. NOAA Tech. Mem. NMFS-SEFSC-356. 10 pp.

Blaylock, R.A., J.W. Hain, L.J. Hansen, D.L. Palka, and G.T. Waring. 1995. U.S. Atlantic and Gulf of Mexico marine mammal stock assessments. NOAA Tech. Memo. NMFS-SEFSC-363. U.S. Department of Commerce, Washington, D.C. 211 pp.

Carr, A.F. 1963. Panspecific convergence in *Lepidochelys kempii*. *Ergebn. Biol*., 26: 298-303.

CeTAP (Cetacean and Turtle Assessment Program). 1982. Final report or the cetacean and turtle assessment program, University of Rhode Island, to Bureau of Land Management, U.S. Department of the Interior. Ref. No. AA551-CT8-48. 568 pp.

Crouse, D.T., L.B. Crowder, and H. Caswell. 1987. A stage based population model for loggerhead sea turtles and implications for conservation. *Ecology* 68(5):1412-1423.

Dadswell, M.J. 1979. Biology and population characteristics of the shortnose sturgeon, *Acipenser brevirostrum*, LeSueur 1818 (*Osteichthyes: Acipenseridae*), in the Saint John River Estuary, New Brunswick, Canada. *Can. J. Zool*. 57:2186-2210.

Dodd, C.K., Jr. 1988. Synopsis of the biological data on the loggerhead sea turtle *Caretta caretta* (Linnaeus 1758). Fish and Wildlife Service Biological Report 88(14). 110pp.

Drohan, A. F., J. P. Manderson, and D. B. Packer, and the EFH Information Team. 2007. FMP EFH Source Document: Black Sea Bass, *Centropristis striata* (Linnaeus), Life History and Habitat Use in the Mid-Atlantic Bight. USDC, NMFS, Highlands, NJ.

Eckert, S.A., D.W. Nellis, K.L. Eckert, and G.L. Kooyman. 1996. Diving patterns of two leatherback sea turtles, (*Demochelys coriacea*) during interesting intervals at Sandy Point, St. Croix, U.S. Virgin Islands. *Herpetologica*. Sep. 42(3):381-388.

Eckert, S.A., K.L. Eckert, and P. Ponganis, and G.L. Kooyman. 1989. Diving and foraging behavior of leatherback sea turtles, (*Demochelys coriacea*). *Can. J. Zoology*. 67:2834-2840.

Gentner, B. and S.Steinback. 2008. The economic contribution of marine angler expenditures in the United States, 2006. U.S. Dep. Commerce, NOAA Technical Memo. NMFS-F/SPO-94, 301 p.

Geraci, J. R. 1989. Clinical investigation of the 1987-88 mass mortality of bottlenose dolphins along the U.S. central and south Atlantic coast. Final Report to National Marine Fisheries Service, U.S. Navy, Office of Naval Research, and Marine Mammal Commission, 63 pp.

Hain, J. H. W. 1975. The international regulation of whaling. *Marine Affairs J*. 3: 28-48.

Hain, J.H.W., M.J. Ratnaswamy, R.D. Kenney, and H.E. Winn. 1992. The fin whale, *Balaenoptera physalus*, in waters of the northeastern United States continental shelf. *Rep. Int. Whal. Comm*. 42: 653-669.

Hall-Arber, M., C. Dyer, J. Poggie, J. McNally, and R. Gagne. 2001. Fishing communities and fishing dependency in the Northeast region of the United States. MARFIN Project Report to NMFS, Grant #NA87FF0547. 429 pp.

IWC (International Whaling Commission). 1992. Report of the comprehensive assessment special meeting on North Atlantic fin whales. *Rep. Int. Whal. Comm* 42: 595-644.

Klumov, S.K. 1962. The right whale in the Pacific Ocean. In P.I. Usachev (Editor), Biological marine studies. *Trud. Inst. Okeanogr*. 58: 202-297.

Leary, T.R. 1957. A schooling of leatherback turtles, *Dermochelys coriacea*, on the Texas coast. *Copeia* 1957:232.

Leatherwood, S., and R.R. Reeves. 1983. The Sierra Club handbook of whales and dolphins. Sierra Club Books, San Francisco, California. 302 pp.

Lutcavage, M. and J.A. Musick. 1985. Aspects of the biology of sea turtles in Virginia. *Copeia* 1985(2):449-456.

MAFMC. 1998. Amendment 12 to the Summer Flounder, Scup, and Black Sea Bass Fishery Management Plan. Dover, DE. 398 p. + append.

MAFMC. 2002. Amendment 13 to the Summer Flounder, Scup, and Black Sea Bass Fishery Management Plan and Draft Environmental Impact Statement. Dover, DE. 552 p. + append.

MAFMC. 2007. Amendment 14 to the Summer Flounder, Scup, and Black Sea Bass Fishery Management Plan and Draft Environmental Impact Statement. Dover, DE. 153 p. + append.

Mitchell E. and D.G. Chapman. 1977. Preliminary assessment of North Atlantic sei whales (*Balaenoptera borealis*). *Rep. Intl. Whaling Comm. Special Issue* 1:117-120.

Mitchell, E. and R.R. Reeves. 1983. Catch history, abundance, and present status of northwest Atlantic humpback whales. Rep. Int. Whal. Comm. Special Issue 5:153-212.

Minnesota IMPLAN Group, Inc., 2001. IMPLAN System (data and software), 1725 Tower Drive West, Suite 140, Stillwater, MN 55082. www.implan.com

Morgan, L.E. and R. Chuenpagdee. 2003. Shifting gears: addressing the collateral impacts of fishing methods in U.S. waters. Pew Science Series on Conservation and the Environment, 42 p.

Northeast Fisheries Science Center. 2008. 47th Northeast Regional Stock Assessment Workshop (47th SAW) Assessment Summary Report. US Dept Commer, Northeast Fish Sci Cent Ref Doc. 08-11; 22 p.

NMFS (National Marine Fisheries Service). 1998. Endangered Species Act Section 7 consultation, biological opinion and conference. Consultation in accordance with Section 7(a) of the Endangered Species Act Regarding the Federal Monkfish Fishery. National Marine Fisheries Service, Northeast Regional Office, Gloucester, MA. December 21, 1998.

NMFS. 2001. Stock structure of coastal bottlenose dolphins along the Atlantic coast of the US. NMFS/SEFSC Report prepared for the Bottlenose Dolphin Take Reduction Team. Available from: Southeast Fisheries Science Center, 75 Virginia Beach Dr., Miami, FL 33149.

NMFS. 2004. Recovery plan for the North Atlantic right whale (*Eubalaena glacialis*). Prepared by the Office of Protected Resources for the National Marine Fisheries Service, Silver Spring, Maryland. 137 pp.

NMFS and USFWS (United States Fish and Wildlife Service). 1992. Recovery plan for leatherback turtles in the U.S. Caribbean, Atlantic, and Gulf of Mexico. National Marine Fisheries Service, Washington, D.C. 65 pp.

NMFS and USFWS. 1995. Status reviews for sea turtles listed under the Endangered Species Act of 1973. National Marine Fisheries Service, Silver Spring, Maryland. 139 pp.

NMFS and USFWS. 1995. Status reviews for sea turtles listed under the Endangered Species Act of 1973. National Marine Fisheries Service, Silver Spring, Maryland. 139 pp.

NMFS and USFWS. 2007. Green Sea Turtle (*Chelonia mydas*) 5-year Review: Summary and Evaluation. National Marine Fisheries Service, Silver Spring, Maryland 105 pp.

NMFS and USFWS. 2007. Hawksbill Sea Turtle (*Eretmochelys imbricata*) 5-year Review: Summary and Evaluation. National Marine Fisheries Service, Silver Spring, Maryland 93 pp.

NMFS and USFWS. 2007. Kemp's Ridley Sea Turtle (*Lepidochelys kempii*) 5-year Review: Summary and Evaluation. National Marine Fisheries Service, Silver Spring, Maryland 50 pp.

NMFS and USFWS. 2007. Loggerhead Sea Turtle (*Dermochelys coriacea*) 5-year Review: Summary and Evaluation. National Marine Fisheries Service, Silver Spring, Maryland 81 pp.

NMFS and USFWS. 2007. Loggerhead Sea Turtle (*Caretta caretta*) 5-year Review: Summary and Evaluation. National Marine Fisheries Service, Silver Spring, Maryland 67 pp.

Northeast Region Essential Fish Habitat Steering Committee. 2002. Workshop on the effects of fishing gear on marine habitats off the Northeastern United States. Northeast Fish. Sci. Ctr. Ref. Doc. 02-01, 86 p

O'Hara K.J., S. Iudicello, and R. Bierce. 1988. A citizens guide to plastic in the ocean: more than a litter problem. Center for Environmental Education, Washington, D.C. 131 p.

Packer DB, Griesbach SJ, Berrien PL, Zetlin CA, Johnson DL, Morse WW. 1999. Essential fish habitat source document: Summer flounder, *Paralichthys dentatus*, life history and habitat characteristics. NOAA Tech Memo NMFS NE 151; 88 p.

Perry, S.L., D.P. DeMaster, and G.K. Silber. 1999. The Sperm Whale In: The great whales: History and status of six species listed as endangered under the U.S. Endangered Species Act of 1973. *Mar. Fish. Rev. Special Edition*. 61(1): 59-74.

Rebel, T.P. 1974. Sea turtles and the turtle industry of the West Indies, Florida and the Gulf of Mexico. Univ. Miami Press, Coral Gables, Florida.

Reeves, R.R., Breiwick, J.M., and Mitchell, E. 1992. Pre-exploitation abundance of right whales off the eastern United States. Pp. 5-7 in J. Hain (ed.), The right whale in the western North Atlantic: a science and management workshop, 14-15 April 1992, Silver Spring, Maryland. National Marine Fisheries Service, NEFSC Ref. Doc. 92-05.

Roe A. 2003. Fishing for identity: mercury contamination and fish consumption among indigenous groups in the United States. *Bulletin of Science, Technology and Society* 23(5):368-75.

Ross, J.P. 1979. Green turtle, Chelonia mydas, Background paper, summary of the status of sea turtles. Report to WWF/IUCN. 4 pp.

Shepherd, G. Personal Communication. Northeast Fisheries Science Center. Woods Hole, Massachusetts.

Schleyer, M.H. and B.J. Tomalin. 2000. Damage on South African coral reefs and an assessment of their sustainable diving capacity using a fisheries approach. *Bull. Mar. Sci*. 67:1025-1042.

Shoop, C.R. and R.D. Kenney. 1992. Seasonal distributions and abundance of loggerhead and leatherback sea turtles in waters of the northeastern United States. *Herpetol. Monogr*. 6: 43-67.

Spotila, J.R., A.E. Dunham, A.J. Leslie, A.C. Steyermark, P.T. Plotkin, and F.V. Paladino. 1996. Worldwide Population Decline of *Demochelys coriacea*: Are Leatherback Turtles Going Extinct? *Chelonian Conservation and Biology* 2(2): 209-222.

Steimle, F., C. Zetlin, P. Berrien, D. Johnson, S. Chang, and the EFH Information Team. 1999. FMP EFH Source Document: Scup, *Stenotomus chrysops* (Linnaeus 1766), Life History and Habitat Use in the Mid-Atlantic Bight. USDC, NMFS, Highlands, NJ.

Steimle, F., C. Zetlin, P. Berrien, D. Johnson, S. Chang, and the EFH Information Team. 1999. FMP EFH Source Document: Black Sea Bass, *Centropristis striata* (Linnaeus), Life History and Habitat Use in the Mid-Atlantic Bight. USDC, NMFS, Highlands, NJ.

Steinback, S., K. Wallmo, P. Clay. 2009. Saltwater sport fishing for food or income in the Northeastern US: statistical estimates and policy implications. *Marine Policy* 33: 49-57.

Steve, C., J. Gearhart, D. Borggaard, L. Sabo and A.A. Hohn. 2001. Characterization of North Carolina Commercial Fisheries with Occasional Interactions with Marine Mammals. NOAA Tech. Memo. NMFS-SEFSC-458. 60 pp.

Stevenson, D., L. Chiarella, D. Stephan, R. Reid, K. Wilhelm, J. McCarthy, and M. Pentony. 2004. Characterization of the fishing practices and marine benthic ecosystems of the Northeast U.S. shelf, and an evaluation of the potential effects of fishing on essential fish habitat. NOAA Tech. Memo. NMFS-NE-181, 179 p.

US EPA. 2004. EPA Fact Sheet. National Listing of Fish Advisories. EPA-823-F-04-016, http://www.epa.gov/waterscience/fish/advisories/factsheet.pdf.

Vaughan, D.S., J.W. Smith, E.H. Williams, and M.H. Prager. 2001. Analyses on the status of the Atlantic menhaden stock. Report prepared for the Atlantic States Marine Fisheries Commission. 57 pp. Available from: NMFS-Southeast Fisheries Science Center, 75 Virginia Beach Dr., Miami, FL 33149.

Vladakov, V.D. and R. Greeley. 1963. Order *Aciperseroidei*: In Fishes of the North Atlantic. Part III. Mem. Sears Found. Mar. Res. 1, p, 24-60.

Wade, P. R., and R. P. Angliss. 1997. Guidelines for assessing marine mammal stocks: Report of the GAMMS Workshop, April 3-5, 1996, Seattle, Washington. NOAA Tech Memo NMFS-OPR-12. US DOC, Washington, DC. 93 pp.

Waring GT, Josephson E, Fairfield-Walsh CP, Maze-Foley K, editors. 2009. U.S. Atlantic and Gulf of Mexico Marine Mammal Stock Assessments -- 2008. NOAA Tech Memo NMFS NE 210; 440 p.

Wynne, K. and M. Schwartz. 1999. Guide to marine mammals and turtles of the U.S. Atlantic and Gulf of Mexico. Rhode Island Sea Grant, Narragansett. 115 pp.

Zug, G. R. and J.F. Parham. 1996. Age and growth in leatherback turtles, *Dermochelys coriacea*: a skeletochronological analysis. *Chelonian Conservation and Biology*. 2(2): 244-249.

11.0 LIST OF PREPARERS OF THE ENVIRONMENTAL ASSESSMENT

The summer flounder, scup and black sea bass specifications were submitted to NMFS by MAFMC. This specifications package was prepared by the following members of the MAFMC staff: Jessica Coakley and Dr. José L. Montañez, and Dr. Scott Steinback (NEFSC) assisted in documenting the analysis of permit data and the socioeconomic analyses.

12.0 LIST OF AGENCIES AND PERSONS CONSULTED

In preparing this specifications document, the Council consulted with the NMFS, New England and South Atlantic Fishery Management Councils, Fish and Wildlife Service, and the states of Maine through North Carolina through their membership on the Mid-Atlantic and New England Fishery Management Councils. To ensure compliance with NMFS formatting requirements, the advice of NMFS NERO personnel was sought, including Michael Ruccio, Michael Pentony, and Sarah Thompson.

REGULATORY IMPACT REVIEW/INITIAL REGULATORY FLEXIBILITY ANALYSIS

1.0 Introduction

The National Marine Fisheries Service (NMFS) requires the preparation of a Regulatory Impact Review (RIR) for all regulatory actions that either implement a new Fishery Management Plan (FMP) or significantly amend an existing plan. This RIR is part of the process of preparing and reviewing FMPs and provides a comprehensive review of the changes in net economic benefits to society associated with proposed regulatory actions. This analysis also provides a review of the problems and policy objectives prompting the regulatory proposals and an evaluation of the major alternatives that could be used to solve the problems. The purpose of this analysis is to ensure that the regulatory agency systematically and comprehensively considers all available alternatives so that the public welfare can be enhanced in the most efficient and cost-effective way. This RIR addresses many items in the regulatory philosophy and principles of Executive Order (EO) 12866.

Also included is an Initial Regulatory Flexibility Analysis (IRFA) to evaluate the economic impacts of the alternatives on small business entities. This analysis is undertaken in support of a complete analysis for the 2010 recreational specifications for summer flounder, scup, and black sea bass.

2.0 Evaluation of EO 12866 Significance

2.1 Description of the Management Objectives

A complete description of the purpose and need and objectives of this proposed rule is found under section 4.0 of the EA. This action is taken under the authority of the Magnuson-Stevens Act and regulations at 50 CFR part 648.

2.2 Description of the Fishery

A description of the summer flounder, scup, and black sea bass fisheries is presented in section 6.0 of the EA. A description of ports and communities is found in Amendment 13 to the Summer Flounder, Scup, and Black Sea Bass FMP. An analysis of permit data is found in section 6.4 of the 2010 Summer Flounder, Scup, and Black Sea Bass Specifications. Additional characterization of these fisheries is presented in sections 6.0 of the EA.

2.3 A Statement of the Problem

A statement of the problem for resolution is presented under section 4.0 of the EA.

2.4 A Description of Each Alternative

A full description of the three sets of alternatives analyzed in this section is presented in section 5.0 of the EA. A full description of the TAL derivation process is presented in sections 4.3 and 5.0 of the 2010 Summer Flounder, Scup, and Black Sea Bass Specifications. A brief description of each alternative is presented below for reference purposes.

2.5 RIR Impacts

The proposed action does not constitute a significant regulatory action under EO 12866 for the following reasons. First, it will not have an annual effect on the economy of more than $100 million. The measures considered in this regulatory action will not affect gross revenues or indirect and induced effects generated by the party/charter, private/rental, or other sectors offering goods and services to anglers engaged in the summer flounder, scup, and black sea bass fisheries to the extent that an annual $100 million economic impact will occur in any of these fisheries individually or combined.

Projected data from Marine Recreational Fisheries Statistics Survey (MRFSS) indicate that 34,656,478 fishing trips were taken in the Northeast Region (Maine-North Carolina) in 2009. It is estimated that the number of trips by fishing mode was 1,411,299 party/charter boat trips, 17,335,893 private/rental boat trips, and 15,909,286 shore trips (Table 31).

Assuming angler effort in 2010 will be the same as that estimated for 2009, fishing impacts were first examined by estimating the number of recreational fishing trips in 2009 that would have been "affected" by the proposed 2010 management measures. Section 7.5.6 of the EA (i.e. socioeconomic discussion) delineates the procedures and data bases used to determine the number of affected trips. Next, an input-output model was employed to address potential direct, indirect, and induced short-term economic losses in sales, income, and employment in the Northeast Region. If the proposed measures result in an overall reduction in angler effort, expenditures associated with these trips will be foregone, and reductions in sales, income, and employment will occur for businesses that supply goods and services to saltwater fishermen. In addition, the sales, income, and employment of many businesses that supply the directly affected businesses could also decline.

All of the potential 18 combinations of alternatives that could be analyzed for summer flounder, scup, and black sea bass were included in the assessment.[2]

[2] However, since the management measures under fluke alternative 1 (i.e. conservation equivalency) have yet to be adopted, the potential losses under this alternative could not be analyzed in conjunction with the alternatives proposed for scup and black sea bass. Since conservation equivalency allows each state to tailor specific recreational fishing measures to the needs of their state, while still achieving conservation goals, it is likely that the measures developed under fluke alternative 1 when considered in combination with the measures proposed for scup and black sea bass would have lower overall adverse effects than any of the combinations that were analyzed.

Since no empirical information is available to determine how anglers' trip taking behavior will change upon implementation of the proposed regulations, economic losses were estimated under two hypothetical scenarios: (1) a 25% reduction in the number of fishing trips that are predicted to be affected by implementation of the management measures in the Northeast Region in 2010; and (2) a 50% reduction in the number of fishing trips that are predicted to be affected in the Northeast Region in 2010. These analyses are described in detail in section 7.5.6 of the EA (i.e. socioeconomic discussion).

The projected regional economic losses associated with the hypothetical reductions in affected marine recreational fishing trips are shown in Tables 46 (assumes a 25% reduction in affected trips) and 47 (assumes a 50% reduction in affected trips). In total, the projected sales, income, and employment losses to the Northeast Region vary substantially across combinations of alternatives. For a 25% reduction in affected fishing trips, total losses to the Northeast region range from $6.3 million to $21.9 million in sales, $2.1 million to $7.3 million in income, and between 128 and 437 jobs (Table 46). The estimated losses are approximately twice as high if a 50% reduction in affected trips is assumed to occur (Table 47).

Across all combinations of alternatives, approximately 50% of the total sales, income, and employment losses are projected to be generated by anglers fishing from private/rental boats. Losses associated with reductions in party/charter effort comprise approximately 40% of potential region-wide reductions, while the remaining 10% is associated with shore mode effort changes. This large disparity in losses between the private boat mode and the shore and party/charter mode is generally due to the fact that the measures proposed under all combinations of alternatives are projected to affect substantially more private/rental boat trips and party/charter trips than shore trips.

Long-term biological effects of each of these management alternatives are clear: summer flounder will rebuild and both scup and black sea bass will continue to be managed sustainably as a result of the accumulated effects of these measures applied over time. Although the long-term effects of these alternatives are less clear or quantifiable from a social and economic perspective, rebuilt stocks would presumably provide anglers with the ability to increase catch and possibly keep rates resulting in higher overall welfare benefits to anglers and the Nation as a whole. Therefore, this action should not adversely affect, in the long-term, competition, jobs, the environment, public health or safety, or state, local, or tribal government communities. Second, this action should not create a serious inconsistency or otherwise interfere with an action taken or planned by another agency. No other agency has indicated that it plans an action that will affect the summer flounder, scup or black sea bass fisheries in the EEZ. However, future regulations implemented under the Northeast Multispecies FMP may induce party/charter boat operators to switch from targeting Atlantic cod and haddock on some of their trips to targeting summer flounder, scup, or black sea bass. Although this switching behavior is not predicted to be significant, this may have a negative effect on fishery management objectives and cause increased competition within party/charter fishing communities dependent on summer flounder, scup, and black sea bass. Third, this action will not materially alter the budgetary impact of entitlements, grants, user fees, or loan programs

or the rights and obligations of their participants. And, fourth, the proposed action does not raise novel legal or policy issues arising out of legal mandates, the President's priorities, or the principles set forth in EO 12866. Based on the results of the RIR, this action is not significant under EO 12866.

3.0 Paperwork Reduction Act of 1995

The Paperwork Reduction Act (PRA) concerns the collection of information. The intent of the PRA is to minimize the Federal paperwork burden for individuals, small business, state and local governments, and other persons as well as to maximize the usefulness of information collected by the Federal government.

The Council is not proposing measures under this regulatory action that require review under PRA. There are no changes to existing reporting requirements previously approved under OMB Control Nos. 0648-0202 (Vessel permits), 0648-0229 (Dealer reporting) and 0648-0212 (Vessel logbooks).

4.0 Initial Regulatory Flexibility Analysis

4.1 Impacts on Small Entities

The Regulatory Flexibility Act (RFA) requires the Federal rule maker to examine the impacts of proposed and existing rules on small businesses, small organizations, and small governmental jurisdictions. In reviewing the potential impacts of proposed regulations, the agency must either: (A) certify that the rule will not, if promulgated, have a significant economic impact on a substantial number of small entities; or (B) prepare an IRFA. The Small Business Administration (SBA) defines a small business in the commercial fishing and recreational fishing activity, as a firm with receipts (gross revenues) of up to $4.0 and $6.5 million, respectively.

Description of the Reasons Why Action by the Agency is being Considered

A complete description of the purpose and need and objectives of this proposed rule is found under section 4.0 of the EA. A statement of the problem for resolution is presented under section 4.0 of the EA.

The Objectives and Legal Basis of the Proposed Rule

A complete description of the objectives of this proposed rule is found under section 4.0 of the EA. This action is taken under the authority of the Magnuson-Stevens Fishery Conservation and Management Act (Magnuson-Stevens Act) and regulations at 50 CFR part 648.

Estimate of the Number of Small Entities

This rule would apply to the following small entities: summer flounder, scup or black sea bass party/charter permit holders, as well as those actively participating in the recreational fisheries in state waters. While permit holders represent the universe of entities whose normal activities might be directly affected by these regulations, not all permit holders choose to fish in a given year. Those who actively participate, i.e. land fish, would be the group of permit holders that are directly impacted by the regulations. Latent fishing power (in the form of unfished permits) represents a real and considerable force to alter the impacts on a fishery, but vessels actively participating in the fishery are dependent upon a particular species. It is impossible to predict how many - or who - will or will not participate in these fisheries in 2010.

Data from the Northeast permit application database indicates that in 2008 there were 948 vessels permitted to take part in the summer flounder, scup, and/or black sea bass fisheries in the EEZ. The Northeast landings database (VTR Data) indicates that a total of 328 party/charter vessels participated in the summer flounder, scup, and/or black sea bass fisheries in the Northeast in 2008 (Table 48).

Recordkeeping and Reporting

As stated in section 3.0 of the RIR/IRFA, this proposed action does not propose new reporting or recordkeeping measures. There are no changes to existing reporting requirements. Currently, all summer flounder, scup or black sea bass federally-permitted dealers must submit weekly reports of fish purchases. The owner or operator of any vessel issued a moratorium vessel permit for summer flounder, scup or black sea bass, must maintain on board the vessel, and submit, an accurate daily fishing log report for all fishing trips, regardless of species fished for or taken. The owner of any party or charter boat issued a summer flounder, scup or black sea bass permit other than a moratorium permit and carrying passengers for hire must submit an accurate daily fishing log report for each charter or party fishing trip that lands summer flounder, scup, or black sea bass, unless such a vessel is also issued another permit that requires regular reporting, in which case a fishing log report is required for each trip regardless of species retained.

Conflict with Other Federal Rules

This proposed action will not duplicate, overlap, or conflict with any other Federal rules.

4.2 Significant Alternatives to the Proposed Rule

There is no need to further mitigate economic impacts on small entities because the Council selected the alternatives determined to result in the least severe impacts without compromising the biological health of the stocks.

The analysis conducted did not include the specific state measures under conservation equivalency for summer flounder because the states have not yet been adopted specific management measures. Nevertheless, it is expected that the since conservation equivalent recreational management measures would allow each state to develop specific summer

flounder recreational measures that allow the fishery to operate in each state during critical fishing periods while still achieving conservation goals while mitigating potential adverse economic effects in specific states. Therefore, it is likely that the measures developed under summer flounder alternative 1 when considered in combination with the measures proposed for scup and black sea bass would have lower overall adverse effects in 2010 than any of the other combinations that were analyzed. Specifications of recreational fish size limits, possession limits, and open fishing seasons is constrained by the conservation objectives of the FMP, and implemented at 50 CFR part 648 under the authority of the Magnuson-Stevens Act. The Council did not consider alternatives that would compromise the biological health of the stocks.

4.3 General Fishing Trends

A detailed description of the fishery for summer flounder, scup, and black sea bass is presented in section 6.0 of the EA. The information presented below is intended to further characterize recent fishing trends for the summer flounder, scup, and black sea bass fisheries.

Summer Flounder

Summer flounder recreational data indicate that for the 1993 to 2009 period recreational landings were less than the recreational harvest limits in only six years (Table 49). For 2009, recreational landings are projected to be less than the recreational harvest limit of 7.16 million lb. The total number of recreational trips from Maine through North Carolina has fluctuated throughout the 1991 to 2008 period from 3.8 million trips in 1992 to 6.1 million trips in 2001. Overall, fishing trips have remained relatively since 2003 (Table 49).

The proposed recreational harvest limit for 2010 is 8.59 million lb (see discussion in section 5.1). This recreational harvest limit is approximately 20% higher than the recreational harvest limit implemented in 2009 (7.16 million lb) and 34% above the projected recreational landings for 2009 (6.40 million lb; Table 49). The proposed recreational management measures are necessary to prevent anglers from exceeding the recreational harvest limit in 2010.

Scup

Scup recreational landings have declined for the period 1991 through 1998 (Table 50). The number of fishing trips has also declined over 73% for the same time period. This decrease in the recreational fishery has occurred both with and without any recreational measures being in place, and is perhaps a result of the stock being over-exploited and at a low biomass level. In addition, it is possible that party/charter boats may had targeted other species that were relatively more abundant than scup (e.g., striped bass), thus accounting for the decrease in the number of fishing trips in this fishery.

Recreational harvest limits in the scup fishery were first implemented in 1997. Scup recreational data indicate that for the 1997 to 2009 period recreational landings were less than the recreational harvest limits in only four years (Table 50). For 2009, recreational landings are projected to be greater than the recreational harvest limit of 2.59 million lb (Table 50). The total number of recreational trips from Maine through North Carolina has fluctuated throughout the 1991 to 2008 period from 0.20 million trips in 1997 to 0.98 million trips in 2003. Overall, fishing trips have remained relatively since 2004 (Table 50).

The recreational harvest limit for 2010 is 3.01 million lb. This limit is approximately 16% above the recreational harvest limit implemented in 2009 (2.59 million lb) and approximately 35% below the projected recreational landings in 2009 (4.65 million lb; Table 50). Since there is no mechanism to deduct overages directly from the recreational harvest limit, any overages to the recreational harvest limit must be addressed by the way of adjustments to the management measures (fish size, bag limit and/or season). The scup recreational management measures are necessary to prevent anglers from exceeding the recreational harvest limit in 2010.

Black Sea Bass

Black sea bass recreational data indicate that for the 1998 to 2009 period recreational landings were less than the recreational harvest limits in all but five years (Table 51). For 2009, recreational landings are projected to be greater than the recreational harvest limit of 1.14 million lb. The total number of recreational trips from Maine through North Carolina has fluctuated throughout the 1991 to 2008 period from 0.14 million trips in 1999 to 0.38 million trips in 2007 (Table 51).

The proposed recreational harvest limit for 2010 is identical to the limit established in 2009 (1.14 million lb) and lower than the projected recreational landings in 2009 (3.31 million lb; Table 51). The proposed recreational management measures are necessary to prevent anglers from exceeding the recreational harvest limit in 2010.

Expenditures for Recreational Fishing

During 2006, social and economic data from marine recreational fishermen in the Northeast Region were gathered through an economic add-on to NMFS' MRFSS (Gentner and Steinback 2008). As part of this survey, anglers were asked to delineate trip expenditures and purchases of durable equipment used primarily for saltwater recreational fishing. Results of the survey were used to project the potential losses associated with the proposed 2010 regulations.

Survey results indicate that the average trip expenditure in the Northeast Region in 2006 was $39.14 for anglers fishing from a private/rental boat, $55.39 for shore anglers, and $107.13 for anglers that fished from a party/charter boat (Table 45). Trip expenditures included the following consumable items: (1) public and private transportation; (2) food, drink, and refreshments from grocery stores; (3) meals at restaurants; (4) auto rental; (5)

lodging; (6) boat fuel; (7) boat or equipment rental; (8) charter fees; (9) charter crew tips; (10) catch processing; (11) access and parking; (12) bait; (13) ice; (14) tackle used on trip; (15) tournament fees; and (16) gifts/souvenirs. Expenditures on durable items such as rods, reels, special fishing clothing, etc., were also estimated in the Gentner and Steinback report but are not included in the subsequent analysis. Although expenditures on durable items may also be affected by the proposed regulations, the extent of the impact would be difficult to quantify since these items could be used for many trips.

5.0 Analysis of Impacts of Proposed Measures

This analysis will present information relative to the impacts of this proposed action on small entities. Specifically, assessments of potential changes in gross revenues for all 18 combinations of alternatives proposed in this action were conducted for federally permitted party/charter vessels in each state in the Northeast.[3] Estimates of the impacts upon profitability are not provided because data on costs and revenues for party/charter vessels are not available at this time. As such, potential changes in gross revenues for party/charter vessels participating in these fisheries were estimated by employing various assumptions which are described below. The effects of these actions were analyzed by employing quantitative approaches to the extent possible. Where quantitative data were not available, qualitative analyses were conducted. The MAFMC invites public comment on this IRFA, and the qualitative and quantitative aspects of it in particular.

Impacts were examined by first estimating the number of angler trips aboard party/charter vessels in each state in 2009 that would have been affected by the proposed 2010 management measures. All 2009 party/charter fishing trips that would have been constrained by the proposed 2010 measures in each Northeast state were considered to be "affected" trips. To date, the first four waves of MRFSS effort data are available for 2009. Waves five and six effort estimates for 2008 (September - December) were used as a proxies for waves five and six 2009 effort. Therefore, waves five and six effort estimates for 2009 were assumed to be the same as in 2008.

Unfortunately, no empirical information is available to determine how sensitive the "affected" anglers might be to the proposed management changes. If the proposed measures discourage trip-taking behavior among some of the affected anglers, economic losses may accrue to the party/charter boat industry in the form of reduced access fees. On the other hand, if the proposed measures do not have a negative impact on the value or satisfaction the affected anglers derive from their fishing trips then party/charter revenues would remain unaffected by this action. In an attempt to bound the potential changes in gross revenues to the party/charter boat industry in each state, economic losses were estimated under two hypothetical scenarios: (1) a 25% reduction in the number of

[3] The management measures proposed under summer flounder alternative 1 (i.e. conservation equivalency) have yet to be adopted so the potential losses under this alternative could not be analyzed in conjunction with the alternatives proposed for scup and black sea bass. Since conservation equivalency allows each state to tailor specific recreational fishing measures to the needs of their state, while still achieving conservation goals, it is likely that the measures developed under summer flounder alternative 1 when considered in combination with the measures proposed for scup and black sea bass would have lower overall adverse effects than any of the other combinations that were analyzed.

fishing trips that are predicted to be affected by implementation of the management measures in the Northeast Region in 2009; and (2) a 50% reduction in the number of fishing trips that are predicted to be affected in the Northeast Region in 2009.

Total economic losses to party/charter vessels were then estimated by multiplying the number of potentially affected trips in each state in 2010, under the two hypothetical scenarios, by the estimated average access fee paid by party/charter anglers in the Northeast region in 2009 ($62.38).[4] The recreational fishing expenditure data used in this analysis was presented in detail in section 7.5.6 of the EA (i.e. socioeconomic discussion). Finally, total economic losses for 2009 were divided by the number of federally permitted party/charter vessels that participated in the summer flounder, scup, and/or, black sea bass in each state (according to homeport state in the Northeast logbook database) to obtain an estimate of the average projected gross revenue loss per party/charter vessel in 2010.

Results

All 18 potential combinations of management alternatives proposed for summer flounder, scup, and black sea bass could affect party/charter boat revenues to some extent in all of the northeast coastal states except for Maine and New Hampshire (Tables 52 through 69). The estimated average party/charter losses vary considerably across the 18 potential combinations of alternatives in each state. For instance, in New York, average gross revenue losses range from $1,474 per vessel up to $5,990 per vessel in 2010 (assuming a 25% reduction in affected effort). Across states, average gross revenue losses range from a low of $399 per vessel in Delaware to $44,434 in North Carolina. Average gross revenue losses per vessel under each of the 18 combinations of alternatives were generally highest in North Carolina and Massachusetts followed by New Jersey, New York, Maryland, Connecticutt, Rhode Island, Virginia, and then Delaware.

Actual losses will likely be even lower than described above for several reasons. First, since the management measures proposed under summer flounder alternative 1 (i.e. conservation equivalency) have yet to be adopted; the potential losses under this alternative could not be analyzed in conjunction with the alternatives proposed for scup and black sea bass. Since conservation equivalency allows each state to tailor specific recreational fishing measures to the needs of their state, while still achieving conservation goals, it is likely that the measures developed under summer flounder alternative 1 when considered in combination with the measures proposed for scup and black sea bass would have lower overall adverse effects in 2010 than any of the other combinations that were analyzed.

Secondly, the universe of party/charter vessels that participates in the summer flounder, scup, and black sea bass fisheries is likely to be even larger than presented in this analysis. Party/charter vessels that do not possess a Federal summer flounder, scup, or black sea bass permit because they only fish in state waters are not represented in this

[4] The 2006 party/charter average expenditure estimate ($57.76; Table 45) was adjusted to its 2009 equivalent using the Bureau of Labor's Consumer Price Index.

assessment. Considering that 97% and 96% of the landings of summer flounder and scup in 2008, respectively, were caught in state waters (Table 30) it is probable that some party/charter vessels fish only in state waters and, thus, do not hold Federal permits for these species. Therefore, the party/charter losses shown in this assessment would be spread over a greater number of vessels resulting in lower estimated losses per vessel.

Lastly, economic losses are estimated under two hypothetical scenarios: (1) a 25% reduction in the number of fishing trips that are predicted to be affected by implementation of the management measures in the Northeast Region in 2010; and (2) a 50% reduction in the number of fishing trips that are predicted to be affected in the Northeast Region in 2010. Reductions in fishing effort of this magnitude in 2010 are not likely to occur given the fact that the proposed measures do not prohibit anglers from keeping at least some of the fish they catch or the fact that there are alternative species to harvest. Steinback, Wallmo, and Clay (2009) estimate that only up to about 28% of marine anglers fishing in the Northeast US fish primarily to bring home fish to eat. The remaining 72% of anglers were found to fish purely for recreational purposes and therefore likely place little importance on being able to keep fish. Findings of this study generally concur with previous studies that found non-catch reasons for participating in marine recreational fishing were rated much higher than keeping fish for food. In combination with alternative target species available to anglers, the findings of the Steinback, Wallmo, and Clay (2009) and many other peer-reviewed studies suggest that at least some of the potentially affected anglers would not reduce their effort when faced with the proposed landings restrictions.

TABLES

Table 1. Summer flounder landings (number in thousands) by state for 1998, the 2009 projected landings (number in thousands), and the 2010 target (number in thousands) under the Council-preferred and NMFS proposed recreational harvest limit of 8.59 million lb. The percent reduction necessary to achieve the 2010 recreational harvest limit in the Commission's cons. eq. system relative to 2009 landings is also presented.

State	1998	2010 Target[a]	2009[b]	% Reduction
MA	383	140	57	0
RI	395	144	49	0
CT	261	95	62	0
NY	1,230	449	252	0
NJ	2,728	997	1000[c]	<1
DE	219	80	82	2
MD	206	75	87[c]	14
VA	1,165	426	241	0
NC	391	143	79	0

[a] Based on a 63.5% reduction in 1998 landings and mean weight of 3.37 lb per fish.
[b] Projected using proportion from 2008 MRFSS data and 2009 MRFSS wave 1-4 data (Source: Pers. Comm. with the National Marine Fisheries Service, Fisheries Statistics Division, October 15, 2009).
[c] Maryland and New Jersey were only open a few days in September. Therefore, wave 4 landings were used to estimate required reduction.
Note: Because prior year proportions are used, for states with more restrictive seasons in 2009, landings will be overestimated, and for those with less restrictive measures landings will be underestimated.

Table 2. Procedures for establishing summer flounder recreational management measures, modified to include voluntary multi-state conservation equivalency (changes underlined).

August
Council/Commissions's Board recommend recreational harvest limit.

October
MRFSS data available for current year through wave 4.

November
Monitoring Committee meeting to develop recommendations to Council:
Overall % reduction required.
Use of coastwide measures or state conservation equivalency.
**Precautionary default measures.
**Coastwide measures.

December
Council/Board meeting to make recommendation to NMFS
State Conservation Equivalency
or
Coastwide measures.

State Conservation Equivalency Measures

Late December
Commission staff summarizes and distributes state-specific and multi-state conservation equivalency guidelines to states.

Early January
Council staff submits recreational measure package to NMFS. Package includes:
- Overall % reduction required.
- Recommendation to implement conservation equivalency and precautionary default measures (Preferred Alternative).
-Coastwide measures (Non-preferred Alternative).

States submit conservation equivalency proposals to ASMFC.

January 15
ASMFC distributes state-specific or multi-state conservation equivalency proposals to Technical Committee.

Late January
ASMFC Technical Committee meeting:
-Evaluation of proposals.
-ASMFC staff summarizes Technical Committee recommendations and distributes to Board.

February
Board meeting to approve/disapprove proposals and submits to NMFS within two weeks, but no later than end of February.

March 1 (on or around)
NMFS publishes proposed rule for recreational measures announcing the overall % reduction required, state-specific or multi-state conservation equivalency measures and precautionary default measures (as the preferred alternative), and coastwide measures as the non-preferred alternative.

March 15
During comment period, Board submits comment to inform whether conservation equivalency proposals are approved.

April
NMFS publishes final rule announcing overall % reduction required and one of the following scenarios:
-State-specific or multi-state conservation equivalency measures with precautionary default measures, or -Coastwide measures.

Coastwide Measures

Early January
Council staff submits recreational measure package to NMFS. Package includes:
-Overall % reduction required.
-Coastwide measures.

February 15
NMFS publishes proposed rule for recreational measures announcing the overall % reduction required and Coastwide measures.

April
NMFS publishes final rule announcing overall % reduction required and Coastwide measures.

**Precautionary default measures - measures to achieve at least the % required reduction in each state, e.g., one fish possession limit and 15.5 inch bag limit would have achieved at least a 41% reduction in landings for each state in 1999.
**Coastwide measures - measure to achieve % reduction coastwide.

Table 3. The effect of various size and possession limits on 2009 scup recreational landings. The tables contain the proportional reduction in number of scup landed assuming regulations are 100% effective. Note: Reduction is calculated as the difference between the values associated with the current regulations and those being evaluated.

Bag	9	10	10.5	11.0	11.5	12.0	12.5	13	13.5
1	0.7536	0.7854	0.8080	0.8420	0.8965	0.9170	0.9488	0.9632	0.9764
2	0.5966	0.6629	0.7085	0.7594	0.8541	0.8867	0.9269	0.9484	0.9645
3	0.5055	0.5901	0.6395	0.7078	0.8184	0.8593	0.9138	0.9363	0.9591
4	0.4361	0.5290	0.5836	0.6618	0.7873	0.8393	0.9020	0.9254	0.9589
5	0.3714	0.4710	0.5357	0.6197	0.7600	0.8216	0.9007	0.9247	0.9587
6	0.3120	0.4177	0.4935	0.5884	0.7386	0.8137	0.8997	0.9246	0.9586
7	0.2629	0.3750	0.4664	0.5642	0.7258	0.8116	0.8991	0.9245	0.9585
8	0.2194	0.3461	0.4433	0.5453	0.7134	0.8098	0.8987	0.9244	0.9584
9	0.1773	0.3187	0.4216	0.5269	0.7018	0.8087	0.8983	0.9243	0.9583
10	0.1467	0.2989	0.4071	0.5140	0.6952	0.8084	0.8981	0.9242	0.9582
15	0.1150	0.2771	0.3899	0.5006	0.6883	0.8069	0.8970	0.9238	0.9582
20	0.0911	0.2597	0.3767	0.4920	0.6862	0.8060	0.8964	0.9238	0.9582
25	0.0700	0.2473	0.3685	0.4875	0.6855	0.8056	0.8964	0.9238	0.9582
30	0.0532	0.2380	0.3624	0.4861	0.6850	0.8056	0.8964	0.9238	0.9582
35	0.0403	0.2307	0.3588	0.4856	0.6846	0.8056	0.8964	0.9238	0.9582
40	0.0301	0.2253	0.3579	0.4853	0.6846	0.8056	0.8964	0.9238	0.9582
45	0.0231	0.2226	0.3579	0.4853	0.6846	0.8056	0.8964	0.9238	0.9582
50	0.0216	0.2223	0.3579	0.4853	0.6846	0.8056	0.8964	0.9238	0.9582

Table 4. a) Average percent of scup landed (in number) by wave, based on 1996-2000 MRFSS landings data and b) projected reduction in scup landings (in number) associated with closing one day per wave, based on 1996-2000 MRFSS landings data.

a.

State	Wave 1	Wave 2	Wave 3	Wave 4	Wave 5	Wave 6
MA	0.0	0.0	37.4	31.5	31.1	0.0
RI	0.0	0.0	4.9	48.1	45.7	1.3
CT	0.0	0.0	8.2	49.6	42.2	0.0
NY	0.0	0.0	22.0	27.7	48.8	1.5
NJ	0.0	0.3	0.0	3.0	78.6	18.1
DE	0.0	0.0	0.0	9.0	89.9	1.1
MD	0.0	0.0	0.0	46.2	0.0	53.8
VA	0.0	0.0	0.0	0.0	87.8	12.2
NC	0.0	3.3	40.9	31.3	24.5	0.0
Coast	0.0	0.4	12.6	27.4	49.8	9.8

b.

State	Wave 1	Wave 2	Wave 3	Wave 4	Wave 5	Wave 6
MA	0.0	0.0	0.61	0.51	0.51	0.0
RI	0.0	0.0	0.08	0.78	0.75	0.02
CT	0.0	0.0	0.13	0.80	0.69	0.00
NY	0.0	0.0	0.36	0.45	0.80	0.02
NJ	0.0	0.01	0.0	0.05	1.29	0.30
DE	0.0	0.0	0.0	0.15	1.47	0.02
MD	0.0	0.0	0.0	0.74	0.0	0.88
VA	0.0	0.0	0.0	0.0	1.44	0.20
NC	0.0	0.05	0.67	0.50	0.40	0.0
Coast	0.0	0.01	0.21	0.44	0.82	0.16

Table 5. a) Average percent of black sea bass landed (in number) by wave, 2006-2008, based on 2006-2008 MRFSS landings data, and b) projected reduction in black sea bass landings (in number) associated with closing one day per wave, based on 2006-2008 MRFSS landings data.

a.

State	Wave 1	Wave 2	Wave 3	Wave 4	Wave 5	Wave 6
MA	0.0000	0.0000	29.6488	19.0637	51.2875	0.0000
RI	0.0000	0.0000	5.3568	35.6514	58.0085	0.9833
CT	0.0000	0.0000	8.1914	82.2213	0.0000	9.5874
NY	0.0000	0.0000	23.0259	32.9772	34.7785	9.2184
NJ	0.0000	0.2793	57.3280	18.9871	23.4056	0.0000
DE	0.0000	4.7556	39.9232	25.4256	27.7434	2.1522
MD	0.0000	0.0000	0.0000	100.0000	0.0000	0.0000
VA	0.0000	5.2752	50.0215	19.9937	15.7530	8.9567
NC	12.4797	9.1066	21.2528	20.1037	8.6613	28.3958
Coast	0.9320	1.4882	40.7126	23.6666	28.4476	4.7530

b.

State	Wave 1	Wave 2	Wave 3	Wave 4	Wave 5	Wave 6
MA	0.0000	0.0000	0.4860	0.3075	0.8408	0.0000
RI	0.0000	0.0000	0.0878	0.5750	0.9510	0.0161
CT	0.0000	0.0000	0.1343	1.3261	0.0000	0.1572
NY	0.0000	0.0000	0.3775	0.5319	0.5701	0.1511
NJ	0.0000	0.0046	0.9398	0.3062	0.3837	0.0000
DE	0.0000	0.0780	0.6545	0.4101	0.4548	0.0353
MD	0.0000	0.0000	0.0000	1.6129	0.0000	0.0000
VA	0.0000	0.0865	0.8200	0.3225	0.2582	0.1468
NC	0.2115	0.1493	0.3484	0.3243	0.1420	0.4655
Coast	0.0158	0.0244	0.6674	0.3817	0.4664	0.0779

Table 6. The effect of various size and possession limits on 2009 black sea bass recreational landings. The table contains the proportional reduction in number of black sea bass landed assuming the regulations were 100% effective. Note: Reduction is calculated as the difference between the values associated with the current regulations and those being evaluated.

	Size (TL)			
Bag	**12.5**	**13**	**13.5**	**14**
1	0.5908	0.6598	0.7309	0.7955
2	0.4115	0.5188	0.6284	0.7125
3	0.3207	0.4447	0.5634	0.6549
4	0.2720	0.4053	0.5330	0.6378
5	0.2433	0.3801	0.5242	0.6300
6	0.2280	0.3727	0.5190	0.6251
7	0.2144	0.3676	0.5148	0.6217
8	0.2019	0.3643	0.5115	0.6185
9	0.1969	0.3609	0.5081	0.6176
10	0.1936	0.3576	0.5057	0.6168
11	0.1902	0.3544	0.5041	0.6161
12	0.1869	0.3514	0.5026	0.6154
13	0.1837	0.3485	0.5019	0.6148
14	0.1814	0.3471	0.5011	0.6144
15	0.1792	0.3463	0.5004	0.6142
20	0.1742	0.3429	0.4986	0.6142
25	0.1729	0.3424	0.4986	0.6142

Table 7. Summary of Federal management measures for the summer flounder recreational fishery, 1993-2009.

Measure	1993	1994	1995	1996	1997	1998	1999	2000	2001
Harvest Limit (m lb)	8.38	10.67	7.76	7.41	7.41	7.41	7.41	7.41	7.16
Landings (m lb)	8.83	9.33	5.42	9.82	11.87	12.48	8.37	16.47	11.64
Possession Limit	6	8	6/8	10	8	8	8	8	3
Size Limit (TL in)	14	14	14	14	14.5	15	15	15.5	15.5
Open Season	5/15 - 9/30	4/15 - 10/15	1/1 - 12/31	1/1 - 12/31	1/1 - 12/31	1/1 - 12/31	5/29 - 9/11	5/10 - 10/2	4/15 - 10/15
Measure	**2002**	**2003**	**2004**	**2005**	**2006**	**2007**	**2008**	**2009**	**2010**
Harvest Limit (m lb)	9.72	9.28	11.21	11.98	9.29	6.68	6.22	7.16	N/A
Landings (m lb)	8.01	11.64	10.87	10.58	11.58	9.86	7.90	6.40[a]	N/A
Possession Limit	[b]	[b]	[b]	[b]	[b]	[b]	[b]	[b]	N/A
Size Limit (TL in)	[b]	[b]	[b]	[b]	[b]	[b]	[b]	[b]	N/A
Open Season	[b]	[b]	[b]	[b]	[b]	[b]	[b]	[b]	N/A

[a] Projected using proportion from 2008 MRFSS data and 2009 MRFSS wave 1-4 data (Source: Pers. Comm. with the National Marine Fisheries Service, Fisheries Statistics Division, October 15, 2009).
[b] State-specific conservation equivalency measures.

Table 8. Conservation equivalent summer flounder recreational management measures by state, 2007.

State	Minimum Size (inches)	Possession Limit	Open Season
Massachusetts	17.5	5 fish	June 10 – Aug. 15
Rhode Island	19.0	7 fish	May 18 - Sept. 16
Connecticut	18.0	5 fish	April 30 - Sept. 5
New York	19.5	4 fish	April 29 - Sept. 17
New Jersey	17.0	8 fish	May 26 - Sept. 10
Delaware	18.0	4 fish	All year
Maryland: **Atlantic & Coastal Bays** **Chesapeake Bay**	 15.5 15.0	 4 fish 2 fish	 All year All year
Potomac River Fisheries Commission	15.0	2 fish	All year
Virginia	18.5	5 fish	April 1 – July 22 and July 29 – Dec. 31
North Carolina: **Internal** **Ocean**	 14.0 14.5	8 fish	All year

Table 9. Conservation equivalent summer flounder recreational management measures by state, 2008.

State	Minimum Size (inches)	Possession Limit	Open Season
Massachusetts	17.5	5 fish	June 10 – Aug. 15
Rhode Island	20.0	7 fish	All year
Connecticut	19.5	5 fish	May 24 - Sept. 1
New York	20.5	4 fish	May 15 - Sept. 1
New Jersey	18.0	8 fish	May 24 - Sept. 7
Delaware	19.5	4 fish	All year
Maryland: **Atlantic & Coastal Bays** **Chesapeake Bay**	17.5 16.5	3 fish 1 fish	Jan. 1 – Oct. 24
Potomac River Fisheries Commission	16.5	1 fish	All year
Virginia	19.0	5 fish	Jan. 1 – July 20 and July 31 – Dec. 31
North Carolina	15.5 in all waters except the following: 14.0 in Pamlico Sound[A], Albemarle Sound[B], and Browns Inlet South[C] (lat/log are listed below)	8 fish	All year

A. **PAMLICO SOUND** - No person may possess flounder less than 14 inches total length taken from internal waters for recreational purposes **west of a line** beginning at a point on Point of Marsh in Carteret County at 35° 04.6166'N – 76° 27.8000'W, then running northeasterly to a point at Bluff Point in Hyde County at 35° 19.7000'N – 76° 09.8500'W. In Core and Clubfoot creeks, the Highway 101 Bridge constitutes the boundary north of which flounder must be at least 14 inches total length.

B. **ALBEMARLE SOUND** - No person may possess flounder less than 14 inches total length taken from internal waters for recreational purposes **west of a line** beginning at a point 35° 57.3950'N – 76° 00.8166'W on Long Shoal Point; running easterly to a point 35° 56.7316'N – 75° 59.3000' W near Marker "5" in Alligator River; running northeasterly along the Intracoastal Waterway to a point 36° 09.3033'N - 75° 53.4916'W near Marker "171" at the mouth of North River; running northwesterly to a point 36° 09.9093'N – 75° 54.6601'W on Camden Point.

C. **BROWNS INLET-SOUTH** – No person may possess flounder less than 14 inches total length in internal and Atlantic Ocean fishing waters for recreational purposes **west and south of a line** beginning at a point 34° 37.0000'N – 77° 15.000'W; running southeasterly to a point 34° 32.0000'N – 77° 10.0000'W.

Table 10. Conservation equivalent summer flounder recreational management measures by state, 2009.

State	Minimum Size (inches)	Possession Limit	Open Season
Massachusetts	18.5	5 fish	July 1 – Aug. 13
Rhode Island	21.0	6 fish	June 17 – Dec. 31
Connecticut	19.5	3 fish	June 15 – Aug. 19
New York	21.0	2 fish	May 15 - June 15 and July 3-Aug. 17
New Jersey	18.0	6 fish	May 23 – Sept. 4
Delaware	18.5	4 fish	All Year
Maryland: **Atlantic & Coastal Bays** **Chesapeake Bay**	 18.0 16.5	 3 fish 1 fish	April 15 - Sept. 13
Potomac River Fisheries Commission	16.5	1 fish	April 15-Sept. 13
Virginia	19.0	5 fish	All year
North Carolina	15.0 in all waters except the following: 14.0 in Pamlico Sound[D], Albemarle Sound[E], and Browns Inlet South[F] (lat/log are listed below)	8 fish	All Year

D. **PAMLICO SOUND** - No person may possess flounder less than 14 inches total length taken from internal waters for recreational purposes **west of a line** beginning at a point on Point of Marsh in Carteret County at 35° 04.6166'N – 76° 27.8000'W, then running northeasterly to a point at Bluff Point in Hyde County at 35° 19.7000'N – 76° 09.8500'W. In Core and Clubfoot creeks, the Highway 101 Bridge constitutes the boundary north of which flounder must be at least 14 inches total length.

E. **ALBEMARLE SOUND** - No person may possess flounder less than 14 inches total length taken from internal waters for recreational purposes **west of a line** beginning at a point 35° 57.3950'N – 76° 00.8166'W on Long Shoal Point; running easterly to a point 35° 56.7316'N – 75° 59.3000' W near Marker "5" in Alligator River; running northeasterly along the Intracoastal Waterway to a point 36° 09.3033'N - 75° 53.4916'W near Marker "171" at the mouth of North River; running northwesterly to a point 36° 09.9093'N – 75° 54.6601'W on Camden Point.

F. **BROWNS INLET-SOUTH** – No person may possess flounder less than 14 inches total length in internal and Atlantic Ocean fishing waters for recreational purposes **west and south of a line** beginning at a point 34° 37.0000'N – 77°

15.000'W; running southeasterly to a point 34° 32.0000'N – 77° 10.0000'W.

Table 11. Projected summer flounder recreational landings (number in thousands) relative to targets, by state for 2009.

State	2009 ASMFC Target	2009 Landings[a]	Overage (+%)/ Underage (-%) Relative to 2009 Target
MA	114	57	-50
RI	117	49	-58
CT	77	62	-19
NY	365	252	-31
NJ	809	1008[b]	+25
DE	65	82	+26
MD	61	118[b]	+93
VA	345	241	-30
NC	116	79	-32

[a] Projected using proportion from 2008 MRFSS data and 2009 MRFSS wave 1-4 data (Source: Pers. Comm. with the National Marine Fisheries Service, Fisheries Statistics Division, October 15, 2009).
[b] Maryland and New Jersey were only open a few days in September. While not reflected here, only wave 4 landings were used to estimate the state-specific required reductions for 2010 given in Table 11.
Note: Because prior year proportions are used, for states with more restrictive seasons in 2009, landings will be overestimated, and for those with less restrictive measures landings will be underestimated.

Table 12. Summary of Federal management measures for the scup recreational fishery, 1997-2009.

Measure	1997	1998	1999	2000	2001	2002	2003
Harvest Limit (m lb)	1.95	1.55	1.24	1.24	1.76	2.71	4.01
Landings (m lb)	1.20	0.88	1.89	5.44	4.26	3.62	8.48
Possession Limit	-	-	-	-	50	20	50
Size Limit (in TL)[b]	7	7	7	-	9	10	10
Open Season	1/1 - 12/31	1/1 - 12/31	1/1 - 12/31	1/1 - 12/31	8/15 - 10/31	7/1 - 10/2	1/1-2/28 and 7/1-11/30

Measure	2004	2005	2006	2007	2008	2009
Harvest Limit (m lb)	3.99	3.96	3.99	2.74	1.83	2.59
Landings (m lb)	4.24	2.54	2.95	3.65	4.04	4.65[a]
Possession Limit	50	50	50	50	15	15
Size Limit (in TL)[b]	10	10	10	10	10.5	10.5
Open Season	1/1-2/28 and 9/7-11/30	1/1-2/28 and 9/18-11/30	1/1-2/28 and 9/18-11/30	1/1-2/28 and 9/18-11/30	1/1-2/28 and 10/1-10/31	1/1-2/28 and 10/1-10/31

[a] Projected using proportion from 2008 MRFSS data and 2009 MRFSS wave 1-4 data (Source: Pers. Comm. with the National Marine Fisheries Service, Fisheries Statistics Division, October 15, 2009).

Table 13. Scup recreational management measures by state, 2007.

State	Minimum Size (inches)	Possession Limit	Open Season
Massachusetts	10.5	25 fish (50 max private vessel); party /charter may possess up to 60 fish from May 1- June 30 (all other times PC bag is 25 fish)	May 1 - Sept. 30
Rhode Island	10.5	25 fish; party / charter may possess up to 60 fish from Sept. 1- Oct. 31 (all other times PC bag is 25 fish)	June 1 - Oct. 31
Connecticut	10.5	25 fish; party /charter may possess up to 60 fish from Sept. 1- Oct. 31 (all other times PC bag is 25 fish)	June 1 - Oct. 31
New York	10.5	25 fish; party / charter may possess up to 60 fish from Sept. 1- Oct. 31 (all other times PC bag is 25 fish)	June 1 - Oct. 31
New Jersey	9	50 fish	Jan 1 - Feb 28 and July 1 - Dec. 31
Delaware	8	50 fish	All Year
Maryland	8	50 fish	All Year
Virginia	8	50 fish	All Year
North Carolina	8	50 fish	All Year

Table 14. Scup recreational management measures by state, 2008.

State	Minimum Size (inches)	Possession Limit	Open Season
Massachusetts (party/charter)	11.0	45 fish from May 15 - June 28; 10 fish from June 29 – Sept. 17	May 15 - Sept. 17
Massachusetts (private angler)	10.5	10 fish; private vessels with two or more persons are prohibited from possessing more than 20 fish per day	May 24 - Sept. 26
Rhode Island (party/charter)	11.0	10 fish from June 12 – Aug. 31; 45 fish from Sept. 1- Oct. 15	June 12 - Oct. 15
Rhode Island (private angler)	10.5	10 fish	May 24 - Sept. 26
Connecticut (party/charter)	11.0	10 fish from June 12 – Aug. 31; 45 fish from Sept. 1- Oct. 15	June 12 - Oct. 15
Connecticut (private angler)	10.5	10 fish	May 24 - Sept. 26
New York (party/charter)	11.0	10 fish from June 12 – Aug. 31; 45 fish from Sept. 1- Oct. 15	June 12 - Oct. 15
New York (private angler)	10.5	10 fish	May 24 - Sept. 26
New Jersey	9	50 fish	Jan 1 - Feb 28 and July 1 - Dec. 31
Delaware	8	50 fish	All Year
Maryland	8	50 fish	All Year
Virginia	8	50 fish	All Year
North Carolina	8	50 fish	All Year

Table 15. Scup recreational management measures by state, 2009.

State	Minimum Size (inches)	Possession Limit	Open Season
Massachusetts (party/charter)	11	45 fish from May 15 to June 28; 10 fish from June 29 to September 17	May 15- Sept. 17
Massachusetts (private angler)	10.5	10 fish; private vessels with two or more persons aboard are prohibited from possessing more than 20 scup per day	May 24-Sept. 26
Rhode Island (party/charter)	11	10 fish June 12 to August 31; 45 fish September 1 to October 15	June 12-Oct. 15
Rhode Island (private angler)	10.5	10 fish	May 24-Sept. 26
Connecticut (party/charter)	11	10 fish June 12 to August 31; 45 fish September 1 to October 15	June 12-Oct. 15
Connecticut (private angler)	10.5	10 fish	May 24-Sept. 26
New York (party/charter)	11	10 fish June 12 to August 31; 45 fish September 1 to October 15	June 12-Oct. 15
New York (private angler)	10.5	10 fish	May 24-Sept. 26
New Jersey	9	50 fish	Jan 1 - Feb 28 and July 1 - Dec. 31
Delaware	8	50 fish	All Year
Maryland	8	50 fish	All Year
Virginia	8	50 fish	All Year
North Carolina	8	50 fish	All Year

Table 16. Summary of management measures for the black sea bass recreational fishery, 1996-2009.

Measure	1996	1997	1998	1999	2000	2001	2002
Harvest Limit (m lb)	-	-	3.15	3.15	3.15	3.15	3.43
Landings (m lb)	4.0	4.3	1.2	1.7	4.0	3.4	4.3
Possession Limit	-	-	-[a]	-[a]	-[a]	25	25
Size Limit (TL inches)	9	9	10	10	10	11	11.5
Open Season	1/1 - 12/31	1/1-12/31	1/1-7/30 and 8/16-12/31	1/1-12/31	1/1-12/31	1/1-2/28 and 5/10-12/31	1/1-12/31

Measure	2003	2004	2005	2006	2007	2008	2009
Harvest Limit (m lb)	3.43	4.01	4.13	3.99	2.47	2.11	1.14
Landings (m lb)	3.3	1.67	1.89	1.99	2.25	1.56	3.31[b]
Possession Limit	25	25	25	25	25	25	25
Size Limit (TL inches)	12	12	12	12	12	12	12.5
Open Season	1/1-9/1 and 9/16-11/30	1/1-9/7 and 9/22-11/30	1/1-12/31	1/1-12/31	1/1-12/31	1/1-12/31	1/1-12/31

[a] There was no Federal possession limit but some states implemented a 20 fish possession limit in these years
[b] Projected using proportion from 2008 MRFSS data and 2009 MRFSS wave 1-4 data (Source: Pers. Comm. with the National Marine Fisheries Service, Fisheries Statistics Division, October 15, 2009).

Table 17. Black sea bass recreational management measures by state, 2007.

State	Minimum Size (inches)	Possession Limit	Open Season
Massachusetts	12	20	All Year
Rhode Island	12	25	All Year
Connecticut	12	25	All Year
New York	12	25	All Year
New Jersey	12	25	All Year
Delaware	12	25	All Year
Maryland	12	25	All Year
PRFC	12	25	All Year
Virginia	12	25	All Year
North Carolina (North of Cape Hatteras)	12	25	All Year

Table 18. Black sea bass recreational management measures by state, 2008.

State	Minimum Size (inches)	Possession Limit	Open Season
Massachusetts	12	20	All Year
Rhode Island	12	25	All Year
Connecticut	12	25	All Year
New York	12	25	All Year
New Jersey	12	25	All Year
Delaware	12	25	All Year
Maryland	12	25	All Year
PRFC	12	25	All Year
Virginia	12	25	All Year
North Carolina (North of Cape Hatteras)	12	25	All Year

Table 19. Black sea bass recreational management measures by state, 2009.

State	Minimum Size (inches)	Possession Limit	Open Season
Massachusetts	12.5	20	All Year
Rhode Island	12.5	25	All Year
Connecticut	12.5	25	All Year
New York	12.5	25	All Year
New Jersey	12.5	25	All Year
Delaware	12.5	25	All Year
Maryland	12.5	25	All Year
PRFC	12.5	25	All Year
Virginia	12.5	25	All Year
North Carolina (North of Cape Hatteras)	12.5	25	All Year

Table 20. The number of summer flounder landed from Maine through North Carolina by mode, 1981-2008.

	Mode		
Year	**Shore**	**Party/Charter**	**Private/Rental**
1981	3,145,684	1,362,253	5,058,639
1982	1,120,523	5,936,005	8,416,175
1983	3,963,675	3,574,228	13,458,396
1984	1,355,594	2,495,735	13,623,843
1985	786,186	1,152,247	9,127,760
1986	1,237,031	1,608,908	8,774,922
1987	406,095	1,150,095	6,308,569
1988	945,864	1,134,351	7,879,441
1989	180,267	141,320	1,395,176
1990	261,898	413,242	3,118,442
1991	565,403	597,608	4,904,636
1992	275,474	375,246	4,351,390
1993	342,226	1,013,464	5,138,351
1994	447,183	836,363	5,419,144
1995	241,904	267,346	2,816,467
1996	206,931	659,877	6,130,179
1997	255,063	930,636	5,981,122
1998	316,311	360,777	6,302,006
1999	213,442	300,807	3,592,741
2000	569,611	648,755	6,582,708
2001	226,994	329,704	4,736,912
2002	154,958	261,552	2,845,648
2003	203,720	389,141	3,965,808
2004	210,208	494,945	3,851,517
2005	146,150	476,905	3,413,166
2006	127,626	380,871	3,629,249
2007	161,376	401,905	2,830,464
2008	69,892	136,704	2,088,368
% of Total	9	14	77

Source: Personal communication from the National Marine Fisheries Service, Fisheries Statistics and Economics Division.

Table 21. The number of scup landed from Maine through North Carolina by mode, 1981-2008.

	Mode		
Year	**Shore**	**Party/Charter**	**Private/Rental**
1981	772,162	1,054,556	7,256,989
1982	833,429	1,393,724	4,226,957
1983	2,227,113	2,996,661	3,612,789
1984	1,299,566	227,734	4,530,011
1985	1,121,593	325,847	9,362,607
1986	1,898,860	3,228,149	19,696,033
1987	522,310	583,977	8,809,698
1988	698,340	1,137,626	4,226,348
1989	882,603	1,033,316	7,260,514
1990	434,740	1,302,789	6,305,464
1991	1,625,128	2,250,040	9,403,920
1992	1,003,648	1,017,371	5,743,163
1993	284,526	1,762,458	3,616,037
1994	229,924	918,217	3,122,101
1995	222,397	837,390	1,359,242
1996	120,596	451,614	2,399,997
1997	141,367	453,067	1,322,000
1998	117,057	164,931	929,149
1999	197,876	821,995	2,230,778
2000	550,951	1,140,133	5,552,866
2001	766,084	768,894	3,563,842
2002	505,079	1,309,168	1,832,594
2003	858,699	1,329,587	7,264,025
2004	467,263	671,625	3,559,208
2005	285,839	192,070	1,914,031
2006	307,548	497,443	1,995,920
2007	461,442	453,354	2,676,803
2008	622,422	566,409	2,485,504
% of Total	11	16	74

Source: Personal communication from the National Marine Fisheries Service, Fisheries Statistics and Economics Division.

Table 22. The number of black sea bass landed from Maine through North Carolina by mode, 1981-2008.

	Mode		
Year	**Shore**	**Party/Charter**	**Private/Rental**
1981	452,103	1,440,173	841,477
1982	81,445	8,104,207	2,063,335
1983	222,012	4,005,706	1,403,508
1984	98,227	1,128,293	1,264,894
1985	163,447	2,393,051	1,659,701
1986	1,021,523	16,695,385	4,187,086
1987	71,956	1,157,241	2,238,161
1988	140,754	1,691,301	2,227,902
1989	237,968	1,991,671	2,419,648
1990	289,378	2,268,913	1,710,456
1991	250,677	2,586,149	2,621,277
1992	45,369	2,043,190	1,780,224
1993	54,676	4,579,663	1,562,230
1994	243,345	2,005,884	1,321,627
1995	275,982	5,197,229	1,413,574
1996	70,523	2,631,735	1,062,026
1997	8,337	3,950,335	908,840
1998	7,073	777,874	474,075
1999	19,230	621,353	771,257
2000	177,489	1,797,699	1,780,239
2001	14,035	1,826,851	1,164,979
2002	16,618	2,066,233	1,338,449
2003	10,760	2,073,133	1,308,494
2004	5,153	1,033,543	971,474
2005	21,726	555,878	905,067
2006	24,289	701,769	889,290
2007	13,746	768,783	1,069,672
2008	24,163	444,423	688,068
% of Total	3	62	34

Source: Personal communication from the National Marine Fisheries Service, Fisheries Statistics and Economics Division.

Table 23. State contribution (as a percentage) to total recreational landings of summer flounder, scup, and black sea bass (MRFSS Type A+B1 in number of fish), from Maine through North Carolina, 2008.

State	Summer Flounder	Scup	Black Sea Bass
Maine	0.00	0.00	0.00
New Hampshire	0.00	0.00	0.00
Massachusetts	3.09	17.96	18.10
Rhode Island	2.62	15.48	5.17
Connecticut	3.35	18.28	3.86
New York	13.64	44.00	24.69
New Jersey	54.07	3.60	33.86
Delaware	4.14	0303	1.80
Maryland	4.71	0.00	0.32
Virginia	12.08	0.08	7.02
North Carolina	2.30	0.57	5.18
Total	**100%**	**100%**	**100%**

Table 24. The percentage (%) contribution of summer flounder to the total catch of all species from party/charter vessels by state, 1996-2007.

State	1996	1997	1998	1999	2000	2001	2002	2003	2004	2005	2006	2007
CT	1.2	1.0	1.6	2.3	2.2	1.4	4.6	4.5	2.9	2.6	4.4	3.0
DE	38.9	9.2	5.8	6.4	18.9	8.4	2.8	1.0	1.9	6.9	5.3	6.7
MA	0.1	1.4	0.7	0.4	0.3	0.4	0.2	0.3	0.3	0.2	0.3	0.6
MD	2.2	1.8	0.5	0.1	0.1	0.1	0.1	0.1	0.2	0.9	0.8	3.0
ME	0.0	0.0	0.1	0.0	0.0	0.0	0.0	0.0	0.0	0.0	0.0	0.0
NC	6.2	1.3	0.7	0.9	1.0	0.0	0.1	0.8	0.0	0.0	0.0	0.0
NH	0.0	0.0	0.0	0.0	0.0	0.0	0.0	0.0	0.0	0.0	0.0	0.1
NJ	12.0	10.5	15.4	15.0	11.4	9.2	8.6	9.1	9.4	11.6	9.8	12.1
NY	35.4	33.8	27.8	39.1	27.3	13.2	14.3	13.9	20.4	24.1	12.6	16.5
PA	4.8	0.0	0.0	0.0	0.0	0.0	0.0	0.0	0.0	0.0	0.0	0.0
RI	3.6	5.0	4.4	16.0	26.2	7.2	15.1	16.5	19.3	24.6	23.5	27.1
VA	0.0	0.1	2.5	2.2	2.6	3.7	4.3	1.8	5.5	1.9	4.1	2.5

Note: Percentages cannot be summed across columns or rows. They only represent the percentage of respective species landings to total landings in that state for given year.

Table 25. The percentage (%) contribution of scup to the total catch of all species from party/charter vessels by state, 1996 - 2007.

State	1996	1997	1998	1999	2000	2001	2002	2003	2004	2005	2006	2007
CT	0.2	0.0	0.9	0.4	15.1	13.5	8.3	14.6	7.4	5.3	16.1	22.0
DE	0.2	0.9	0.0	0.0	0.1	0.0	0.5	0.9	0.8	0.1	0.9	0.4
MA	22.5	19.3	17.9	27.1	32.2	24.3	28.7	24.4	36.9	10.7	21.4	38.7
MD	0.0	2.8	0.1	1.1	0.1	0.0	0.1	0.1	0.1	0.0	0.3	2.9
ME	0.0	0.0	1.8	0.0	0.0	0.0	0.0	0.0	0.0	0.0	0.0	0.0
NC	0.0	0.0	1.6	1.3	1.3	0.0	1.0	0.2	0.0	0.0	0.0	0.0
NH	0.0	0.0	0.0	0.0	0.0	0.0	0.0	0.0	0.0	0.0	0.0	0.0
NJ	4.2	3.5	8.4	8.8	9.5	10.6	7.0	12.7	4.1	5.8	4.5	5.5
NY	8.8	8.3	25.7	16.6	29.0	48.5	36.4	49.2	28.4	27.1	29.2	30.5
RI	26.6	12.1	5.7	14.1	17.6	32.4	29.3	25.4	18.6	9.2	22.6	11.8
VA	0.0	0.0	0.2	0.1	0.0	0.2	0.7	0.0	0.0	0.0	0.0	0.0

Note: Percentages cannot be summed across columns or rows. They only represent the percentage of respective species landings to total landings in that state for given year.

Table 26. The percentage (%) contribution of black sea bass to the total catch of all species from party/charter vessels by state, 1996 - 2007.

State	1996	1997	1998	1999	2000	2001	2002	2003	2004	2005	2006	2007
CT	0.1	0.1	0.0	0.2	1.0	0.8	1.6	1.1	0.4	0.1	0.7	0.7
DE	25.1	18.4	11.7	24.9	18.9	61.5	85.1	87.5	77.6	35.1	40.9	31.3
MA	1.5	1.3	1.5	2.9	5.5	4.0	4.0	4.1	2.6	0.9	2.0	4.2
MD	17.6	57.9	59.1	39.0	66.4	84.9	95.3	94.1	87.2	85.6	83.4	70.3
ME	0.0	0.0	0.1	0.0	0.0	0.0	0.0	0.0	0.0	0.0	0.0	0.0
NC	2.6	14.6	43.1	39.0	37.3	52.5	64.0	36.2	28.1	13.2	23.5	35.4
NH	0.0	0.0	0.1	0.0	0.0	0.0	0.0	0.0	0.0	0.0	0.0	0.0
NJ	43.0	26.5	23.7	27.7	37.0	41.4	44.7	52.4	40.5	27.7	29.0	31.4
NY	26.5	12.6	14.8	16.6	19.4	20.5	23.7	17.6	16.8	11.9	20.4	21.6
PA	0.6	0.0	0.0	0.0	0.0	0.0	0.0	0.0	0.0	0.0	0.0	0.0
RI	1.3	3.1	0.6	3.9	8.5	13.3	15.8	12.5	10.6	6.4	9.6	11.6
VA	100.0	82.4	36.1	42.7	20.7	29.9	49.6	54.3	30.9	16.5	17.2	17.8

Note: Percentages cannot be summed across columns or rows. They only represent the percentage of respective species landings to total landings in that state for given year.

Table 27. Demographic Characteristics of Marine Anglers in the Northeast U.S.

	% of fishing participants	% of non-participants
Sex		
Male	77.2	38.7
Female	23.7	61.3
Ethnicity		
Spanish/Hispanic/Latino	5.9	10.7
Non Spanish/Hispanic/Latino	95.1	89.3
Race		
White	90.7	78.2
Black, African American	5.5	13.9
American Indian/Alaska Native	1.3	1.8
Asian	<1	4.2
Native Hawaiian/Pacific Islander	<1	<1
Some other race	<1	<1
Two or more races	1.1	1.5
Household Income		
Under $15,000	2.6	7.1
$15,000 to $34,999	10.6	18.9
$35,000 to $49,999	16.2	19.5
$50,000 to $74,999	22.6	20.1
$75,000 to $99,999	18.2	14.9
$100,000 to $149,999	18.1	12.7
Over $150,000	11.6	6.8
Education		
Less than high school	7.6	10.0
High school graduate	26.4	28.1
Some college, no degree	16.4	13.5
Associate degree	9.7	8.2
Bachelor degree	23.2	22.0
Graduate or professional degree	16.8	16.2
Age		
15 to 24	7.8	11.3
25 to 34	12.2	14.4
35 to 44	23.1	18.9
45 to 54	26.9	19.6
55 to 64	17.9	14.7
65 to 74	8.9	10.3
Over 75	3.2	10.7

Source: Steinback et al., 1999.

Table 28. Purpose of Marine Recreational Fishing in the Northeast

	Percent	Number of anglers in 2005 (thousands)
Purpose of recreational fishing trips		
All for food or income	2.1	92.4
Mostly for food or income	<1.0	34.3
Both for recreation and for food or income	11.7	514.8
Mostly for recreation	13.2	580.8
All for recreation	72.2	3,176.8

Source: Steinback et al., 1999.

Table 29. Party and charter vessel trip report (VTR) data for summer flounder, scup, and black sea bass, 1996-2007.

Summer Flounder

	Number of Vessels		Number of Trips		Mean Number of Anglers		Numbers of Fish Caught		Mean Catch Per Angler	
Year	**Party**	**Charter**	**Party**	**Charter**	**Party**	**Charter**	**Party**	**Charter**	**Party**	**Charter**
1996	138	242	5,544	2,087	27.62	12.59	621,643	99,796	4.06	3.80
1997	117	241	5,885	2,365	29.42	13.75	551,588	117,339	3.19	3.61
1998	124	254	6,432	2,848	29.27	12.61	573,681	132,880	3.05	3.70
1999	126	248	6,223	2,747	29.29	13.40	741,977	156,809	4.07	4.26
2000	137	269	5,724	3,266	30.26	11.48	557,952	162,262	3.22	4.33
2001	118	241	4,072	2,159	29.88	11.20	314,579	126,141	2.59	5.22
2002	108	265	3,605	2,281	32.08	10.44	308,409	98,650	2.67	4.14
2003	117	258	4,092	2,319	28.99	11.30	313,446	107,385	2.64	4.10
2004	91	237	3,494	1,978	27.53	10.89	258,402	80,344	2.69	3.73
2005	84	252	2,973	1,965	29.58	11.00	233,474	99,420	2.65	4.60
2006	81	283	2,602	2,149	28.03	10.56	168,987	96,385	2.32	4.25
2007	87	292	2,912	2,481	29.40	10.36	239,694	112,608	2.80	4.38

Scup

	Number of Vessels		Number of Trips		Mean Number of Anglers		Numbers of Fish Caught		Mean Catch Per Angler	
Year	**Party**	**Charter**	**Party**	**Charter**	**Party**	**Charter**	**Party**	**Charter**	**Party**	**Charter**
1996	66	88	1,366	363	25.53	8.62	323,531	41,522	9.28	13.27
1997	57	59	1,167	278	26.14	6.96	256,134	38,801	8.40	20.04
1998	61	79	1,542	345	25.67	6.81	554,004	48,489	14.00	20.62
1999	62	84	1,532	467	26.41	6.80	509,529	80,382	12.59	25.32
2000	79	113	1,657	751	27.83	8.49	709,285	127,768	15.38	20.04
2001	67	120	1,780	673	28.97	7.39	1,027,083	123,188	19.92	24.78
2002	80	137	1,432	568	27.74	8.95	638,984	95,485	16.09	18.79
2003	78	156	1,822	826	27.28	8.58	910,537	143,386	18.32	20.23
2004	63	126	1,027	547	26.20	7.02	430,843	45,962	16.01	11.97
2005	46	108	700	457	26.04	7.80	222,801	34,532	12.22	9.69
2006	62	145	1,027	597	26.00	7.07	337,139	40,061	12.63	9.50
2007	66	154	1,291	817	27.32	6.95	428,201	61,192	12.14	10.78

Black Sea Bass

	Number of Vessels		Number of Trips		Mean Number of Anglers		Numbers of Fish Caught		Mean Catch Per Angler	
Year	**Party**	**Charter**	**Party**	**Charter**	**Party**	**Charter**	**Party**	**Charter**	**Party**	**Charter**
1996	111	189	3,776	1,301	25.75	10.24	1,259,278	113,325	12.95	8.50
1997	108	184	3,891	1,175	27.29	11.93	876,505	131,990	8.26	9.42
1998	106	185	4,015	1,147	26.27	9.55	870,936	65,589	8.26	5.99
1999	119	193	4,020	1,425	27.78	10.24	1,172,507	131,756	10.50	9.03
2000	133	225	4,611	2,047	29.07	10.78	1,385,611	219,462	10.34	9.94
2001	115	225	3,994	1,744	29.75	9.18	1,531,504	225,869	12.89	14.10
2002	107	235	3,906	1,835	30.16	10.18	1,643,444	268,034	13.95	14.34
2003	111	243	3,795	2,006	27.96	9.78	1,475,212	315,529	13.90	16.08
2004	89	214	2,969	1,405	26.92	8.89	906,107	158,322	11.34	12.67
2005	71	219	2,139	1,334	28.23	9.09	557,305	107,932	9.23	8.90
2006	82	270	2,845	1,678	27.31	8.41	592,471	139,616	7.63	9.90
2007	90	278	3,481	2,070	28.06	8.51	639,788	145,210	6.55	8.24

Note: Trips with zero anglers or catch were deleted from all fields.

Table 30. Percentage of summer flounder, scup, and black sea bass recreational landings (MRFSS Type A+B1 in number of fish) by year and area, Maine through North Carolina. These area information are self-reported based on the area where the majority of fishing activity occurred per angler trip.

	Summer Flounder		Scup		Black Sea Bass	
Year	**State <= 3 mi**	**EEZ > 3 mi**	**State <= 3 mi**	**EEZ > 3 mi**	**State <= 3 mi**	**EEZ > 3 mi**
1999	88.30%	11.70%	91.38%	8.62%	35.74%	64.26%
2000	88.76%	11.24%	91.70%	8.30%	34.59%	65.41%
2001	92.33%	7.67%	93.51%	6.49%	20.25%	79.75%
2002	89.40%	10.60%	91.57%	8.43%	21.66%	78.34%
2003	91.66%	8.34%	95.21%	4.79%	23.39%	76.61%
2004	91.41%	8.59%	91.84%	8.16%	21.15%	78.85%
2005	81.89%	18.11%	97.57%	2.43%	21.66%	78.34%
2006	90.68%	9.32%	94.41%	5.59%	32.74%	67.26%
2007	90.02%	9.98%	97.94%	2.06%	28.98%	71.02%
2008	97.26%	2.74%	95.57%	4.43%	56.09%	43.91%
Avg.	89.87%	10.13%	93.88%	6.12%	27.01%	72.99%

Table 31. Projected[1] total estimated angler effort (fishing trips) by state, in 2009.

State	Party/Charter	Private/Rental	Shore
ME	29,150	1,047,651	824,659
NH	29,434	560,329	426,616
MA	232,033	2,072,990	1,715,683
RI	153,556	1,802,962	1,195,471
CT	18,729	345,349	688,885
NY	241,428	2,327,856	4,539,787
NJ	33,167	160,015	168,261
DE	347,172	3,257,322	2,614,202
MD	251,025	3,166,024	1,887,061
VA	38,984	520,401	764,921
NC	36,622	2,074,993	1,083,739
Total	1,411,299	17,335,893	15,909,286

[1] Values were projected using MRFSS data.
Source: Scott Steinback, NMFS/NER/NEFSC.

Table 32. Projected 2010 effort effects of individual management measures in isolation, by mode (2009 catch and effort estimates were used to project 2010 effects).

	Party/Charter			Private/Rental			Shore		
	Affected Trips	Total Trips	% of Total Trips	Affected Trips	Total Trips	% of Total Trips	Affected Trips	Total Trips	% of Total Trips
Fluke Alternative 1 (status quo)									
Conservation Equivalency	?	1,411,299	?	?	17,335,893	?	?	15,909,286	?
Fluke precautionary default measures	8,824	1,411,299	0.63	211,455	17,335,893	1.22	13,319	15,909,286	0.08
Fluke Alternative 2	7,922	1,411,299	0.56	199,954	17,335,893	1.15	13,212	15,909,286	0.08
Scup Alternative 1	30,341	1,411,299	2.15	54,183	17,335,893	0.31	20,046	15,909,286	0.13
Scup Alternative 2 (status quo)	66,167	1,411,299	4.69	355,300	17,335,893	2.05	89,531	15,909,286	0.56
Scup Alternative 3	31,658	1,411,299	2.24	54,408	17,335,893	0.31	21,262	15,909,286	0.13
BSB Alternative 1	90,857	1,411,299	6.44	274,246	17,335,893	1.58	17,215	15,909,286	0.11
BSB Alternative 2 (status quo)	5,673	1,411,299	0.40	3,723	17,335,893	0.02	47	15,909,286	0.0003
BSB Alternative 3	43,801	1,411,299	3.10	99,711	17,335,893	0.58	0	15,909,286	0

Source: Scott Steinback, NMFS/NER/NEFSC.

Table 33. The percent of successful anglers landing 1 to 8 summer flounder (MRFSS Type A fish) per trip, waves 1-4, 2009.

Catch per Angler/Trip	Frequency	Percent	Cumulative Frequency	Cumulative Percent
1	510	69.01	545	73.75
2	140	18.94	685	92.69
3	34	4.60	719	97.29
4	8	1.08	727	98.38
5	5	0.68	732	99.05
6	6	0.81	738	99.86
8	1	0.14	739	100.00

Table 34. The percent of successful anglers landing 1 to 30 summer flounder (MRFSS Type A fish) per trip, 1992.

Catch per Angler/Trip	Frequency	Percent	Cumulative Frequency	Cumulative Percent
1	1622	51.9	1622	51.9
2	652	20.9	2274	72.8
3	395	12.6	2669	85.4
4	186	6.0	2855	91.4
5	120	3.8	2975	95.2
6	57	1.8	3032	97.0
7	20	0.6	3052	97.7
8	28	0.9	3080	98.6
9	3	0.1	3083	98.7
10	17	0.5	3100	99.2
11	1	0.0	3101	99.2
12	10	0.3	3111	99.6
13	3	0.1	3114	99.6
14	1	0.0	3115	99.7
15	7	0.2	3122	99.9
16	1	0.0	3123	99.9
21	1	0.0	3124	100.0
30	1	0.0	3125	100.0

Table 35. The percent of measured summer flounder (MRFSS Type A fish) less than 15 inch TL (1999), 15.5 inch TL (2000), and state specific size limits (2001 through 2009). The number in parentheses is sample size (N).

State	1999		2000		2001			2002			2003		
	% Below Size Limit	Number Measured	% Below Size Limit	Number Measured	% Below Size Limit	Number Measured	Size Limit	% Below Size Limit	Number Measured	Size Limit	% Below Size Limit	Number Measured	Size Limit
ME	-	-	-	-	-	-	-	-	-	-	-	-	-
NH	-	-	0	(1)	-	-	-	-	-	-	-	-	-
MA	25	(24)	23.3	(43)	3.9	(26)	16.5	20.8	(53)	16.5	15.6	(45)	16.5
RI	11.9	(160)	18.1	(282)	14.8	(196)	17.5	11.8	(228)	18.0	8.4	(250)	17.5
CT	15.5	(258)	2.9	(379)	3.1	(129)	17.5	5.8	(69)	17.0	7.8	(179)	17.0
NY	5.9	(272)	5.5	(325)	5.8	(274)	17.0	6.9	(246)	17.0	6.2	(482)	17.0
NJ	4.1	(635)	9.8	(705)	14.7	(1169)	16.0	6.1	(540)	16.5	6.4	(934)	16.5
DE	19	(216)	5.2	(249)	9.2	(325)	17.5	7.5	(267)	17.5	10.9	(266)	17.5
MD	3.8	(263)	9.1	(243)	4.0	(101)	17.0	5.2	(77)	17.0	5.0	(20)	17.0
VA	0.5	(183)	4.4	(386)	3.9	(1094)	15.5	24.6	(884)	17.5	14.6	(513)	17.5
NC	59.4	(544)	56.0	(703)	66.6	(915)	15.5	75.7	(474)	15.5	57.5	(73)	15.0
Coast	18.9	(2555)	17.1	(3316)	17.2	(4229)	15.5	-	(2838)	-	13.2	(2763)	17.0

State	2004			2005			2006			2007		
	% Below Size Limit	Number Measured	Size Limit	% Below Size Limit	Number Measured	Size Limit	% Below Size Limit	Number Measured	Size Limit	% Below Size Limit	Number Measured	Size Limit
ME	-	-	-	-	-	-	-	-	-	-	-	-
NH	-	-	-	-	-	-	-	(1)	-	-	-	-
MA	6.7	(30)	16.5	15.2	(46)	17.0	9.8	(102)	17.5	16.9	(71)	17.5
RI	7.0	(503)	17.5	6.2	(401)	17.5	8.8	(352)	17.5	10.0	(389)	19.0
CT	5.8	(174)	17.0	2.8	(104)	17.5	10.1	(69)	18.0	1.5	(66)	18.0
NY	3.4	(381)	17.0	4.8	(581)	17.5	13.6	(403)	18.0	13.3	(330)	19.5
NJ	2.5	(756)	16.5	2.8	(645)	16.5	6.7	(421)	16.5	6.8	(542)	17.0
DE	12.4	(193)	17.5	9.8	(367)	17.5	8.5	(224)	17.0	6.6	(244)	18.0
MD	9.1	(55)	16.0	1.9	(104)	15.5/ 15.0 [a]	0.0	(51)	15.5/ 15.0 [a]	8.1	(37)	15.5/ 15.0 [a]
VA	8.1	(334)	17.0	7.1	(294)	16.5	5.0	(300)	16.5	6.9	(476)	18.5
NC	1.6	(186)	14.0	5.4	(205)	14.0	3.7	(243)	14.0	2.9	(238)	14.0/ 14.5 [b]
Coast	15.0	(2612)	17.0	15.4	(2747)	17.0	19.3	(2166)	17.0	22.2	(2393)	18.0

[a] For Maryland, Atlantic/Coastal Bay and Chesapeake Bay; respectively; % below given in table is below lowest size limit given.
[b] For North Carolina, Internal waters and External waters, respectively; % below given in table is below lowest size limit given.

Table 35 Continued. The percent of measured summer flounder (MRFSS Type A fish) less than 15 inch TL (1999), 15.5 inch TL (2000), and state specific size limits (2001 through 2009). The number in parentheses is sample size (N).

State	2008			2009[c]			2009 Party/Charter Only[c]			2009 Private and Shore Only[c]		
	% Below Size Limit	Number Measured	Size Limit	% Below Size Limit	Number Measured	Size Limit	% Below Size Limit	Number Measured	Size Limit	% Below Size Limit	Number Measured	Size Limit
ME	-	-	-	-	-	-	-	-	-	-	-	-
NH	-	(5)	-	-	-	-	-	-	-	-	-	-
MA	4.2	(48)	17.5	36.4	(11)	18.5	36.4	(11)	18.5	-	-	18.5
RI	14.2	(542)	20.0	12.5	(96)	21.0	14.0	(86)	21.0	-	(10)	21.0
CT	7.1	(28)	19.5	7.1	(14)	19.5	-	(11)	19.5	7.1	(14)	19.5
NY	8.8	(250)	20.5	5.5	(127)	21.0	7.8	(64)	21.0	3.2	(63)	21.0
NJ	14.7	(307)	18.0	9.0	(366)	18.0	3.1	(129)	18.0	12.2	(237)	18.0
DE	12.9	(93)	19.5	11.1	(386)	18.5	12.7	(259)	18.5	7.9	(127)	18.5
MD	2.7	(75)	17.5/ 15.0[a]	3.6	(56)	18.0/ 16.5[a]	2.9	(34)	18.0/ 16.5[a]	4.6	(22)	18.0/ 16.5[a]
VA	7.4	(271)	19.0	7.6	(172)	19.0	5.6	(36)	19.0	8.1	(136)	19.0
NC	3.3	(91)	14.0/ 15.5[b]	1.8	(113)	14.0/ 15.5[b]	-	(30)	14.0/ 15.5[b]	2.4	(83)	14.0/ 15.5[b]
Coast	10.4	(1710)	18.0	11.7	(1341)	18.0	6.5	(649)	18.0	16.6	(692)	18.0

[a] For Maryland, Atlantic/Coastal Bay and Chesapeake Bay; respectively; % below given in table is below lowest size limit given.
[b] For North Carolina, Internal waters and External waters, respectively; % below given in table is below lowest size limit given.
[c] Only includes wave 1-4 MRFSS data

Table 36. Percent of summer flounder landings for each wave, 1994-1998.

State	Wave 1 (Jan-Feb)	2 (Mar-Apr)	3 (May-June)	4 (July-Aug)	5 (Sept-Oct)	6 (Nov-Dec)
NH	0%	0%	0%	0%	100%	0%
MA	0%	0%	25%	71%	4%	0%
RI	0%	0%	26%	70%	3%	0%
CT	0%	0%	17%	76%	7%	0%
NY	0%	0%	28%	59%	13%	0%
NJ	0%	0%	25%	47%	28%	0%
DE	0%	0%	25%	64%	10%	0%
MD	0%	3%	27%	61%	9%	0%
VA	0%	3%	41%	38%	16%	0%
NC	0%	6%	26%	32%	30%	7%
Coast	0%	0.9%	28%	51%	19%	0%

Table 37. The percent of measured scup (MRFSS Type A fish) relative to state specific and coastal size limits from 2002 through 2009. The number in parentheses is sample size.

	2002			2003			2004		
State	% Below Size Limit	Number Measured	Size Limit	% Below Size Limit	Number Measured	Size Limit	% Below Size Limit	Number Measured	Size Limit
ME	-	-	-	-	-	-	-	-	-
NH	-	-	-	-	-	-	-	-	-
MA	0.8	(279)	9.0	1.0	(715)	9.0	2.1	(579)	10.0
RI	9.0	(435)	10.0	2.2	(313)	10.0	5.4	(138)	10.5
CT	1.3	(152)	10.0	1.1	(362)	10.0	12.3	(96)	10.5
NY	7.5	(94)	10.0	0	(969)	10.0	0	(220)	11.0
NJ	4.6	(44)	10.0	6.9	(29)	10.0	20.0	(5)	10.0
DE	0	(1)	8.0	33.3	(6)	8.0	0	(0)	8.0
MD	0	(1)	8.0	0	(0)	8.0	0	(0)	8.0
VA	0	(0)	8.0	0	(3)	8.0	0	(0)	8.0
NC	0	(0)	8.0	0	(0)	8.0	0	(3)	8.0
Coast	6.1	(1006)	10.0	7.0	(2397)	10.0	6.44	(1041)	10.0

	2005			2006			2007 [a]			2008 [a]		
State	% Below Size Limit	Number Measured	Size Limit	% Below Size Limit	Number Measured	Size Limit	% Below Size Limit	Number Measured	Size Limit	% Below Size Limit	Number Measured	Size Limit
ME	-	-	-	-	-	-	-	-	-	-	-	-
NH	-	-	-	-	-	-	-	-	-	-	-	-
MA	32.4	(657)	10.5	41.5	(719)	10.5	28.2	(974)	10.5	19.9	(1184)	10.5
RI	32.0	(442)	10.5	34.2	(743)	10.5	50.8	(63)	10.5	20.8	(265)	10.5
CT	18.8	(80)	10.5	32.6	(141)	10.5	13.6	(22)	10.5	13.6	(118)	10.5
NY	11.4	(562)	10.5	42.2	(294)	10.5	17.7	(141)	10.5	25.4	(418)	10.5
NJ	11.1	(27)	9	33.9	(192)	9	5.0	(20)	9	19.2	(151)	9
DE	25.0	(4)	8	66.7	(3)	8	0	(5)	8	0.1	(15)	8
MD	0	(0)	8	10.0	(10)	8	0	(2)	8	0	(6)	8
VA	0	(2)	8	0	(0)	8	0	(0)	8	60.0	(5)	8
NC	56.2	(73)	8	18.6	(113)	8	37.8	(37)	8	5.7	(53)	8
Coast	15.4	(1847)	10.0	27.3	(2215)	10.0	19.1	(1264)	10.0	12.0	(2215)	10.0

	2009 All Modes [a,b]			2009 Private/Shore Only [a,b]			2009 Party/Charter [a,b]		
State	% Below Size Limit	Number Measured	Size Limit	% Below Size Limit	Number Measured	Size Limit	% Below Size Limit	Number Measured	Size Limit
ME	-	-	-	-	-	-	-	-	-
NH	-	-	-	-	-	-	-	-	-
MA	41.0	(1036)	10.5	40.0	(25)	10.5	41.2	(1011)	11.0
RI	8.5	(47)	10.5	8.5	(47)	10.5	0	(0)	11.0
CT	0	(28)	10.5	0	(28)	10.5	0	(0)	11.0
NY	5.2	(193)	10.5	6.6	(61)	10.5	13.6	(132)	11.0
NJ	10.5	(19)	9	0	(3)	9	12.5	(16)	9
DE	0	(3)	8	0	(0)	8	0	(3)	8
MD	0	(0)	8	0	(0)	8	0	(0)	8
VA	0	(0)	8	0	(0)	8	0	(0)	8
NC	44.4	(9)	8	0	(0)	8	44.4	(9)	8
Coast	6.7	(1335)	10.0	5.5	(164)	10.5	39.1	(1171)	11.0

[a] For MA, RI, CT, and NY, minimum size varied from 10.5 – 11.0 inch TL by mode and season.
[b] 2009 MRFSS wave 1-4 data (Source: Pers. Comm. with the National Marine Fisheries Service, Fisheries Statistics Division, October 15, 2009).

Table 38. The effect of various size and possession limits on 2009 scup recreational landings. The tables contain the proportional reduction in number of scup landed assuming regulations are 100% effective. Note: Reduction is calculated as the difference between the values associated with the current regulations and those being evaluated.

Bag	9	10	10.5	11.0	11.5	12.0	12.5	13	13.5
1	0.7536	0.7854	0.8080	0.8420	0.8965	0.9170	0.9488	0.9632	0.9764
2	0.5966	0.6629	0.7085	0.7594	0.8541	0.8867	0.9269	0.9484	0.9645
3	0.5055	0.5901	0.6395	0.7078	0.8184	0.8593	0.9138	0.9363	0.9591
4	0.4361	0.5290	0.5836	0.6618	0.7873	0.8393	0.9020	0.9254	0.9589
5	0.3714	0.4710	0.5357	0.6197	0.7600	0.8216	0.9007	0.9247	0.9587
6	0.3120	0.4177	0.4935	0.5884	0.7386	0.8137	0.8997	0.9246	0.9586
7	0.2629	0.3750	0.4664	0.5642	0.7258	0.8116	0.8991	0.9245	0.9585
8	0.2194	0.3461	0.4433	0.5453	0.7134	0.8098	0.8987	0.9244	0.9584
9	0.1773	0.3187	0.4216	0.5269	0.7018	0.8087	0.8983	0.9243	0.9583
10	0.1467	0.2989	0.4071	0.5140	0.6952	0.8084	0.8981	0.9242	0.9582
15	0.1150	0.2771	0.3899	0.5006	0.6883	0.8069	0.8970	0.9238	0.9582
20	0.0911	0.2597	0.3767	0.4920	0.6862	0.8060	0.8964	0.9238	0.9582
25	0.0700	0.2473	0.3685	0.4875	0.6855	0.8056	0.8964	0.9238	0.9582
30	0.0532	0.2380	0.3624	0.4861	0.6850	0.8056	0.8964	0.9238	0.9582
35	0.0403	0.2307	0.3588	0.4856	0.6846	0.8056	0.8964	0.9238	0.9582
40	0.0301	0.2253	0.3579	0.4853	0.6846	0.8056	0.8964	0.9238	0.9582
45	0.0231	0.2226	0.3579	0.4853	0.6846	0.8056	0.8964	0.9238	0.9582
50	0.0216	0.2223	0.3579	0.4853	0.6846	0.8056	0.8964	0.9238	0.9582

Table 39. The percent of successful anglers landing 1 to 72 scup (MRFSS Type A fish) per trip, waves 1-4, 2009.

Catch per Angler/Trip	Frequency	Percent	Cumulative Frequency	Cumulative Percent
1	68	28.94	70	29.79
2	47	20.00	117	49.79
3	22	9.36	139	59.15
4	8	3.40	147	62.55
5	4	1.70	151	64.26
6	4	1.70	155	65.96
7	5	2.13	160	68.09
8	5	2.13	165	70.21
9	7	2.98	172	73.19
10	9	3.83	181	77.02
11	2	0.85	183	77.87
14	1	0.43	184	78.30
15	1	0.43	185	78.72
16	2	0.85	187	79.57
19	1	0.43	188	80.00
20	3	1.28	191	81.28
21	1	0.43	192	81.70
22	1	0.43	193	82.13
23	1	0.43	194	82.55
24	2	0.85	196	83.40
25	1	0.43	197	83.83
26	2	0.85	199	84.68
27	2	0.85	201	85.53
28	2	0.85	203	86.38
29	1	0.43	204	86.81
30	1	0.43	205	87.23
31	2	0.85	207	88.09
32	1	0.43	208	88.51
33	2	0.85	210	89.36
35	3	1.28	213	90.64
36	1	0.43	214	91.06
38	1	0.43	215	91.49
39	1	0.43	216	91.91
40	1	0.43	217	92.34
41	3	1.28	220	93.62
42	1	0.43	221	94.04
44	1	0.43	222	94.47
45	7	2.98	229	97.45
47	1	0.43	230	97.87
48	1	0.43	231	98.30
51	1	0.43	232	98.72
52	1	0.43	233	99.15
68	1	0.43	234	99.57
72	1	0.43	235	100.00

Table 40. The percent of successful anglers landing 1 to 68 scup (MRFSS Type A fish) per trip, waves 1-4, 2008.

Catch per Angler/Trip	Frequency	Percent	Cumulative Frequency	Cumulative Percent
0	1	0.45	1	0.45
1	60	26.91	61	27.35
2	25	11.21	86	38.57
3	16	7.17	102	45.74
4	6	2.69	108	48.43
5	10	4.48	118	52.91
6	10	4.48	128	57.40
7	9	4.04	137	61.43
8	10	4.48	147	65.92
9	5	2.24	152	68.16
10	9	4.04	161	72.20
11	2	0.90	163	73.09
12	1	0.45	164	73.54
14	2	0.90	166	74.44
15	1	0.45	167	74.89
18	2	0.90	169	75.78
19	1	0.45	170	76.23
20	2	0.90	172	77.13
23	1	0.45	173	77.58
25	2	0.90	175	78.48
26	1	0.45	176	78.92
27	1	0.45	177	79.37
28	2	0.90	179	80.27
29	2	0.90	181	81.17
32	1	0.45	182	81.61
33	1	0.45	183	82.06
34	3	1.35	186	83.41
35	2	0.90	188	84.30
37	1	0.45	189	84.75
38	1	0.45	190	85.20
39	1	0.45	191	85.65
40	1	0.45	192	86.10
41	2	0.90	194	87.00
42	3	1.35	197	88.34
44	1	0.45	198	88.79
45	6	2.69	204	91.48
46	2	0.90	206	92.38
48	1	0.45	207	92.83
49	2	0.90	209	93.72
50	1	0.45	210	94.17
51	1	0.45	211	94.62
52	2	0.90	213	95.52
53	1	0.45	214	95.96
54	2	0.90	216	96.86
55	1	0.45	217	97.31
56	1	0.45	218	97.76
57	1	0.45	219	98.21
66	3	1.35	222	99.55
68	1	0.45	223	100.00

Table 41. The percent of successful anglers landing 1 to 25 black sea bass (MRFSS Type A fish) per trip, waves 1-4, 2009.

Catch per Angler/Trip	Frequency	Percent	Cumulative Frequency	Cumulative Percent
1	245	47.85	267	52.15
2	116	22.66	383	74.80
3	39	7.62	422	82.42
4	25	4.88	447	87.30
5	16	3.13	463	90.43
6	9	1.76	472	92.19
7	5	0.98	477	93.16
8	2	0.39	479	93.55
9	8	1.56	487	95.12
10	7	1.37	494	96.48
11	3	0.59	497	97.07
13	2	0.39	499	97.46
14	2	0.39	501	97.85
15	3	0.59	504	98.44
17	1	0.20	505	98.63
19	1	0.20	506	98.83
21	1	0.20	507	99.02
22	1	0.20	508	99.22
24	1	0.20	509	99.41
25	3	0.59	512	100.00

Table 42. The percent of successful anglers landing 1 to 18 black sea bass (MRFSS Type A fish) per trip, waves 1-4, 2008.

Catch per Angler/Trip	Frequency	Percent	Cumulative Frequency	Cumulative Percent
0	22	3.72	22	3.72
1	299	50.51	321	54.22
2	117	19.76	438	73.99
3	66	11.15	504	85.14
4	30	5.07	534	90.20
5	24	4.05	558	94.26
6	8	1.35	566	95.61
7	9	1.52	575	97.13
8	4	0.68	579	97.80
9	4	0.68	583	98.48
11	2	0.34	585	98.82
12	1	0.17	586	98.99
13	2	0.34	588	99.32
15	1	0.17	589	99.49
16	1	0.17	590	99.66
17	1	0.17	591	99.83
18	1	0.17	592	100.00

Table 43. Measured of measured black sea bass (MRFSS Type A fish) less than 10 inches TL (1998-1999), 11 inches (2000-2001), 11.5 inches (2002), 12 inches (2003-2008), and 12.5 inches (2009) by state and year. In addition, 2009 is given as private/shore modes (Priv/S) and party/charter (P/C) modes.

State	1998	1999	2000	2001	2002	2003	2004	2005	2006	2007	2008	2009	2009 P/C	2009 Priv/S
ME	-	-	-	-	-	-	-	-	-	-	-	-	-	-
NH	-	-	0	7.1	0		-	-	-	-	-	-	-	-
MA	0	-	44.4	0	0	4.6	1.7	2.5	5.8	10.7	6.1	6.0	6.0	6.3
RI	15.6	2.9	17.4	2.7	9.8	1.8	2.3	1.3	2.9	8.1	1.0	8.3	9.4	0
CT	0	0	0	0	9.1	9.1	12.5	0	0	0	100.0	0	0	0
NY	0	37.9	42.2	4.4	4.8	11.3	4.8	9.7	18.4	17.8	9.4	15.2	17.6	5.6
NJ	8.4	3.1	47.0	2.5	2.6	2.7	0.3	0.9	6.8	3.4	13.0	8.2	7.9	9.1
DE	8.5	4.8	26.1	9.8	13.8	9.4	11.2	17.1	8.4	2.1	26.0	20.8	25.0	12.5
MD	10.0	3.0	37.2	6.4	1.8	3.5	2.2	10.1	6.3	6.5	9.5	10.8	10.8	0
VA	18.9	15.3	9.3	6.3	8.0	9.8	11.2	33.1	24.2	10.1	30.7	6.5	3.7	25.0
NC[1]	33.5	17.4	31.7	22.5	12.1	46.0	59.0	62.4	56.6	44.4	3.7	24.6	23.6	33.3
Coast	18.4	13.1	25.6	8.2	9.0	8.1	17.5	25.3	19.2	14.4	10.9	12.5	12.4	12.3

[1]All of NC, both North and South of Hatteras.

Table 44. Projected 2010 effort effects of combined management measures, by mode (2009 catch and effort estimates were used to project 2010 effects).

	Party/Charter			Private/Rental			Shore		
	Affected Trips	Total Trips	% of Total Trips	Affected Trips	Total Trips	% of Total Trips	Affected Trips	Total Trips	% of Total Trips
Fluke precautionary default measures, Scup Alt1, BSB Alt1	130,022	1,411,299	9.21	539,884	17,335,893	3.11	50,580	15,909,286	0.32
Fluke precautionary default measures, Scup Alt1, BSB Alt2	44,838	1,411,299	3.18	269,361	17,335,893	1.55	33,412	15,909,286	0.21
Fluke precautionary default measures, Scup Alt1, BSB Alt3	82,966	1,411,299	5.88	365,349	17,335,893	2.11	33,365	15,909,286	0.21
Fluke precautionary default measures, Scup Alt2, BSB Alt1	165,848	1,411,299	11.75	841,001	17,335,893	4.85	120,065	15,909,286	0.75
Fluke precautionary default measures, Scup Alt2, BSB Alt2	80,664	1,411,299	5.72	570,478	17,335,893	3.29	102,897	15,909,286	0.65
Fluke precautionary default measures, Scup Alt2, BSB Alt3	118,792	1,411,299	8.42	666,466	17,335,893	3.84	102,850	15,909,286	0.65
Fluke precautionary default measures, Scup Alt3, BSB Alt1	131,339	1,411,299	9.31	540,109	17,335,893	3.12	51,796	15,909,286	0.33
Fluke precautionary default measures, Scup Alt3, BSB Alt2	46,155	1,411,299	3.27	269,586	17,335,893	1.56	34,628	15,909,286	0.22
Fluke precautionary default measures, Scup Alt3, BSB Alt3	84,283	1,411,299	5.97	365,574	17,335,893	2.11	34,581	15,909,286	0.22
Fluke Alt2, Scup Alt1, BSB Alt1	129,120	1,411,299	9.15	528,383	17,335,893	3.05	50,473	15,909,286	0.32
Fluke Alt2, Scup Alt1, BSB Alt2	43,936	1,411,299	3.11	257,860	17,335,893	1.49	33,305	15,909,286	0.21
Fluke Alt2, Scup Alt1, BSB Alt3	82,064	1,411,299	5.81	353,848	17,335,893	2.04	33,258	15,909,286	0.21
Fluke Alt2, Scup Alt2, BSB Alt1	164,946	1,411,299	11.69	829,500	17,335,893	4.78	119,958	15,909,286	0.75
Fluke Alt2, Scup Alt2, BSB Alt2	79,762	1,411,299	5.65	558,977	17,335,893	3.22	102,790	15,909,286	0.65
Fluke Alt2, Scup Alt2, BSB Alt3	117,890	1,411,299	8.35	654,965	17,335,893	3.78	102,743	15,909,286	0.65
Fluke Alt2, Scup Alt3, BSB Alt1	130,437	1,411,299	9.24	528,608	17,335,893	3.05	51,689	15,909,286	0.32
Fluke Alt2, Scup Alt3, BSB Alt2	45,253	1,411,299	3.21	258,085	17,335,893	1.49	34,521	15,909,286	0.22
Fluke Alt2, Scup Alt3, BSB Alt3	83,381	1,411,299	5.91	354,073	17,335,893	2.04	34,474	15,909,286	0.22

Source: Scott Steinback, NMFS/NER/NEFSC.

Table 45. Average daily trip expenditures by recreational fishermen in the Northeast region by mode, in 2006.

Expenditures	$		
	Party/Charter	Private/Rental	Shore
Private transportation	13.88	11.03	12.94
Public transportation	0.26	0.07	0.40
Auto rental	0.27	0.02	0.10
Food from grocery stores	7.40	4.92	7.33
Food from restaurants	8.70	3.42	9.28
Lodging	10.0	2.64	14.90
Boat fuel	0	9.54	0
Boat or equipment rental	0.05	0.19	0.03
Charter fees	57.76	0	0
Charter crew tips	3.0	0	0
Catch processing	0.02	0	0
Access and parking	0.44	1.11	1.32
Bait	0.31	3.42	3.25
Ice	0.39	0.59	0.39
Tackle used on trip	1.87	2.04	3.98
Tournament fees	1.10	0.04	0.02
Gifts and souvenirs	1.67	0.10	1.45
Total	107.13	39.14	55.39

Table 46. Regional economic impacts of combined management measures assuming a 25% reduction in the number of affected trips (2010 $'s).

	Party/Charter			Private/Rental			Shore			Total		
	Sales (thousand dollars)	Income	Jobs	Sales (thousand dollars)	Income	Jobs	Sales (thousand dollars)	Income	Jobs	Sales (thousand dollars)	Income	Jobs
Combination 1[a]	6,285	2,134	90	7,209	2,358	14	1,100	375	175	14,594	4,867	279
Combination 2[b]	2,167	736	45	3,597	1,176	9	727	248	79	6,491	2,160	133
Combination 3[c]	4,010	1,361	61	4,878	1,596	9	726	248	115	9,615	3,205	185
Combination 4[d]	8,017	2,721	140	11,229	3,673	34	2,612	891	264	21,858	7,285	437
Combination 5[e]	3,899	1,324	95	7,617	2,492	29	2,239	763	168	13,755	4,579	291
Combination 6[f]	5,742	1,949	111	8,899	2,911	29	2,238	763	204	16,879	5,623	344
Combination 7[g]	6,349	2,155	90	7,212	2,359	15	1,127	384	176	14,687	4,898	280
Combination 8[h]	2,231	757	45	3,600	1,177	10	753	257	80	6,584	2,192	134
Combination 9[i]	4,074	1,383	61	4,881	1,597	10	752	257	116	9,708	3,236	187
Combination 10[j]	6,241	2,119	88	7,055	2,308	14	1,098	374	172	14,395	4,801	274
Combination 11[k]	2,124	721	43	3,443	1,126	9	725	247	76	6,291	2,094	128
Combination 12[l]	3,967	1,347	59	4,725	1,545	9	724	247	113	9,415	3,139	181
Combination 13[m]	7,973	2,707	138	11,076	3,623	34	2,610	890	261	21,659	7,220	433
Combination 14[n]	3,856	1,309	93	7,464	2,441	29	2,236	763	165	13,556	4,513	287
Combination 15[o]	5,699	1,935	109	8,745	2,861	29	2,235	762	202	16,679	5,557	340
Combination 16[p]	6,305	2,140	88	7,058	2,309	15	1,125	383	173	14,488	4,833	276
Combination 17[q]	2,187	743	43	3,446	1,127	10	751	256	77	6,385	2,126	130
Combination 18[r]	4,030	1,368	59	4,728	1,546	10	750	256	114	9,508	3,170	182

[a]Fluke precautionary default measures, Scup alternative 1, BSB alternative 1
[b]Fluke precautionary default measures, Scup alternative 1, BSB alternative 2
[c]Fluke precautionary default measures, Scup alternative 1, BSB alternative 3
[d]Fluke precautionary default measures, Scup alternative 2, BSB alternative 1
[e]Fluke precautionary default measures, Scup alternative 2, BSB alternative 2
[f]Fluke precautionary default measures, Scup alternative 2, BSB alternative 3
[g]Fluke precautionary default measures, Scup alternative 3, BSB alternative 1
[h]Fluke precautionary default measures, Scup alternative 3, BSB alternative 2
[i]Fluke precautionary default measures, Scup alternative 3, BSB alternative 3
[j]Fluke alternative 2, Scup alternative 1, BSB alternative 1
[k]Fluke alternative 2, Scup alternative 1, BSB alternative 2
[l]Fluke alternative 2, Scup alternative 1, BSB alternative 3
[m]Fluke alternative 2, Scup alternative 2, BSB alternative 1
[n]Fluke alternative 2, Scup alternative 2, BSB alternative 2
[o]Fluke alternative 2, Scup alternative 2, BSB alternative 3
[p]Fluke alternative 2, Scup alternative 3, BSB alternative 1
[q]Fluke alternative 2, Scup alternative 3, BSB alternative 2
[r]Fluke alternative 2, Scup alternative 3, BSB alternative 3
Source: Scott Steinback, NMFS/NER/NEFSC.

Table 47. Regional economic impacts of combined management measures assuming a 50% reduction in the number of affected trips (2010 $'s).

	Party/Charter			Private/Rental			Shore			Total		
	Sales (thousand dollars)	Income	Jobs	Sales (thousand dollars)	Income	Jobs	Sales (thousand dollars)	Income	Jobs	Sales (thousand dollars)	Income	Jobs
Combination 1[a]	12,570	4,267	179	14,418	4,716	29	2,201	750	349	29,189	9,734	557
Combination 2[b]	4,335	1,472	89	7,193	2,353	19	1,454	496	157	12,982	4,320	265
Combination 3[c]	8,021	2,723	121	9,757	3,191	19	1,452	495	230	19,229	6,409	371
Combination 4[d]	16,033	5,443	279	22,459	7,346	68	5,225	1,782	528	43,717	14,571	875
Combination 5[e]	7,798	2,647	189	15,235	4,983	58	4,477	1,527	335	27,510	9,157	583
Combination 6[f]	11,484	3,899	221	17,798	5,822	58	4,475	1,526	409	33,758	11,246	688
Combination 7[g]	12,697	4,310	179	14,424	4,718	29	2,254	769	352	29,375	9,797	560
Combination 8[h]	4,462	1,515	89	7,199	2,355	20	1,507	514	159	13,168	4,383	268
Combination 9[i]	8,148	2,766	121	9,763	3,193	20	1,505	513	233	19,416	6,473	374
Combination 10[j]	12,483	4,238	175	14,110	4,615	29	2,196	749	344	28,790	9,602	548
Combination 11[k]	4,248	1,442	86	6,886	2,252	19	1,449	494	152	12,583	4,189	257
Combination 12[l]	7,934	2,693	117	9,450	3,091	19	1,447	493	226	18,830	6,278	362
Combination 13[m]	15,946	5,413	275	22,152	7,246	68	5,220	1,780	523	43,318	14,439	866
Combination 14[n]	7,711	2,618	185	14,927	4,883	58	4,473	1,525	331	27,111	9,026	574
Combination 15[o]	11,397	3,869	217	17,491	5,721	58	4,471	1,524	404	33,359	11,115	679
Combination 16[p]	12,610	4,281	175	14,116	4,617	29	2,249	767	347	28,976	9,665	551
Combination 17[q]	4,375	1,485	86	6,892	2,254	20	1,502	512	154	12,769	4,252	260
Combination 18[r]	8,061	2,736	117	9,456	3,093	20	1,500	512	228	19,017	6,341	365

[a]Fluke precautionary default measures, Scup alternative 1, BSB alternative 1
[b]Fluke precautionary default measures, Scup alternative 1, BSB alternative 2
[c]Fluke precautionary default measures, Scup alternative 1, BSB alternative 3
[d]Fluke precautionary default measures, Scup alternative 2, BSB alternative 1
[e]Fluke precautionary default measures, Scup alternative 2, BSB alternative 2
[f]Fluke precautionary default measures, Scup alternative 2, BSB alternative 3
[g]Fluke precautionary default measures, Scup alternative 3, BSB alternative 1
[h]Fluke precautionary default measures, Scup alternative 3, BSB alternative 2
[i]Fluke precautionary default measures, Scup alternative 3, BSB alternative 3
[j]Fluke alternative 2, Scup alternative 1, BSB alternative 1
[k]Fluke alternative 2, Scup alternative 1, BSB alternative 2
[l]Fluke alternative 2, Scup alternative 1, BSB alternative 3
[m]Fluke alternative 2, Scup alternative 2, BSB alternative 1
[n]Fluke alternative 2, Scup alternative 2, BSB alternative 2
[o]Fluke alternative 2, Scup alternative 2, BSB alternative 3
[p]Fluke alternative 2, Scup alternative 3, BSB alternative 1
[q]Fluke alternative 2, Scup alternative 3, BSB alternative 2
[r]Fluke alternative 2, Scup alternative 3, BSB alternative 3
Source: Scott Steinback, NMFS/NER/NEFSC.

Table 48. Summary of Landings Combinations by Vessels Reporting Party/Charter Trips (Calendar Year 2008 VTR Data).

State	Landed Fluke, BSB, and Scup	Landed BSB Only	Landed BSB and Scup	Landed BSB and Fluke	Landed Scup Only	Landed Fluke Only	Landed Fluke and Scup	Total
ME	0				1			1
NH	0	1				1		2
MA	8	3	9	3	2	2	0	27
RI	16	0	1	5	1	14	2	39
CT	3	1	0	3	3	0	1	11
NY	49	4	2	16	1	9	1	82
NJ	38	14	5	37	0	14	0	108
DE	6	9	0	8	0	5	0	28
MD	2	4	0	1	0	1	0	8
VA	0	4	0	10	0	3	0	17
NC	0	3	0	2	0	0	0	5
Total	122	43	17	85	8	49	4	328

Source: Scott Steinback, NMFS/NER/NEFSC.

Table 49. Number of coastwide summer flounder recreational fishing trips, recreational harvest limit, recreational landings, and historical performance from 1991 to 2010.

Year	Number of Fishing Trips[a]	Recreational Harvest Limit (million lb) [b]	Recreational Landings of Summer Flounder (million lb)[c]	Overage (+%)/ Underage (-%)
1991	4,536,651	None	7.96	None
1992	3,820,071	None	7.15	None
1993	4,671,638	8.38	8.83	+5
1994	5,769,037	10.67	9.33	-13
1995	4,683,754	7.76	5.42	-30
1996	4,478,460	7.41	9.82	+33
1997	5,595,636	7.41	11.87	+60
1998	5,268,926	7.41	12.48	+68
1999	4,219,909	7.41	8.37	+13
2000	5,802,215	7.41	16.47	+122
2001	6,130,383	7.16	11.64	+63
2002	4,564,011	9.72	8.01	-18
2003	5,715,530	9.28	11.64	+25
2004	5,227,182	11.21	10.87	-3
2005	5,947,713	11.98	10.58	-12
2006	5,477,806	9.29	11.55	+24
2007	5,789,397	6.68	9.86	+48
2008	5,427,176	6.22	8.14	+31
2009	NA	7.16	6.40[d]	-11
2010	NA	8.59	NA	NA

[a] Estimated number of recreational fishing trips (expanded) where the primary target species was summer flounder, Maine through North Carolina. Source: Scott Steinback, NMFS/NER/NEFSC.
[b] Recreational harvest limits from 2003-2010 are adjusted for research set-aside.
[c] From Maine through North Carolina.
[d] Projected using 2008 data and 2009 waves 1-4.
NA = Data not available.

Table 50. Number of coastwide scup recreational fishing trips, recreational harvest limit, recreational landings, and historical performance from 1991 to 2010.

Year	Number of Fishing Trips[a]	Recreational Harvest Limit (million lb)[b]	Recreational Landings of Scup (million lb)[c]	Overage (+%)/ Underage (-%)
1991	793,593	None	8.09	None
1992	499,780	None	4.41	None
1993	499,703	None	3.20	None
1994	435,625	None	2.63	None
1995	242,956	None	1.34	None
1996	241,322	None	2.16	None
1997	198,754	1.95	1.20	-38
1998	213,842	1.55	0.88	-43
1999	231,596	1.24	1.89	+52
2000	485,039	1.24	5.44	+339
2001	484,604	1.77	4.26	+141
2002	481,716	2.71	3.62	+34
2003	983,952	4.01	8.48	+111
2004	585,170	4.01	4.24	+6
2005	518,947	3.96	2.54	-36
2006	514,303	4.15	2.95	-29
2007	580,753	2.74	3.65	+33
2008	648,548	1.83	4.04	+121
2009	NA	2.59	4.65[d]	+80
2010	NA	3.01[d]	NA	NA

[a] Estimated number of recreational fishing trips (expanded) where the primary target species was scup, Maine through North Carolina. Source: Scott Steinback, NMFS/NER/NEFSC.
[b] Recreational harvest limits from 2003-2010 are adjusted for research set-aside.
[c] From Maine through North Carolina.
[d] Projected using 2008 data and 2009 waves 1-4.
NA = Data not available.

Table 51. Number of coastwide black sea bass recreational fishing trips, recreational harvest limit, recreational landings, and historical performance from 1991 to 2010.

Year	Number of Fishing Trips[a]	Recreational Harvest Limit (million lb)[b]	Recreational Landings of Black Sea Bass (million lb)[c]	Overage (+%)/ Underage (-%)
1991	288,691	None	4.32	None
1992	263,957	None	2.91	None
1993	299,404	None	4.99	None
1994	253,888	None	3.05	None
1995	313,537	None	6.34	None
1996	231,090	None	4.13	None
1997	310,898	None	4.40	None
1998	137,734	3.15	1.29	-59
1999	136,452	3.15	1.70	-46
2000	255,789	3.15	4.12	+31
2001	293,191	3.15	3.60	+14
2002	283,537	3.43	4.44	+29
2003	299,791	3.43	3.45	+1
2004	234,860	4.01	1.95	-51
2005	197,096	4.13	1.89	-54
2006	292,415	3.99	1.99	-50
2007	376,947	2.47	2.25	-9
2008	245,323	2.11	1.56	-40
2009	NA	1.14	3.31[d]	+190
2010	NA	1.14	NA	NA

[a] Estimated number of recreational fishing trips (expanded) where the primary target species was black sea bass, Maine through North Carolina. Source: Scott Steinback, NMFS/NER/NEFSC.
[b] Recreational harvest limits from 2003-2010 are adjusted for research set-aside.
[c] From Maine through Hatteras, North Carolina.
[d] Projected using 2008 data and 2009 waves 1-4.
NA = Data not available.

Table 52. Combined effects of summer flounder precautionary default measures, scup alternative 1, and black sea bass alternative 1 management measures - affected party/charter effort and the average estimated gross revenue loss per party/charter vessel (federally permitted) in each state in the Northeast Region (ME-NC).

State	MRFSS Projected Total Estimated Angler Effort in 2010 Aboard Party/Charter Boats	Estimated Percent of Angler Party/Charter Effort Subject to Measures	Estimated Angler Trips Aboard Party/Charter Boats Subject to Measures	Number of Participating Federally Permitted Party/Charter Vessels (VTR 2008)	Average Estimated Gross Revenue Loss per Party/Charter Vessel in 2010 Assuming a 25% Reduction in Affected Effort ($'s)	Average Estimated Gross Revenue Loss per Party/Charter Vessel in 2010 Assuming a 50% Reduction in Affected Effort ($'s)
ME	18,729	0.0%	0	0	$0	$0
NH	33,167	0.0%	0	2	$0	$0
MA	232,033	14.4%	33,381	27	$19,281	$38,562
RI	38,984	18.4%	7,155	39	$2,861	$5,722
CT	29,150	8.4%	2,439	11	$3,457	$6,915
NY	251,025	7.9%	19,708	82	$3,748	$7,496
NJ	347,172	13.6%	47,292	108	$6,829	$13,658
DE	29,434	5.4%	1,582	28	$881	$1,763
MD	153,556	1.8%	2,718	8	$5,298	$10,595
VA	36,622	5.5%	2,004	17	$1,839	$3,677
NC	241,428	5.7%	13,743	5	$42,866	$85,732

Source: Scott Steinback, NMFS/NER/NEFSC.

Table 53. Combined effects of summer flounder precautionary default measures, scup alternative 1, and black sea bass alternative 2 management measures - affected party/charter effort and the average estimated gross revenue loss per party/charter vessel (federally permitted) in each state in the Northeast Region (ME-NC).

State	MRFSS Projected Total Estimated Angler Effort in 2010 Aboard Party/Charter Boats	Estimated Percent of Angler Party/Charter Effort Subject to Measures	Estimated Angler Trips Aboard Party/Charter Boats Subject to Measures	Number of Participating Federally Permitted Party/Charter Vessels (VTR 2008)	Average Estimated Gross Revenue Loss per Party/Charter Vessel in 2010 Assuming a 25% Reduction in Affected Effort ($'s)	Average Estimated Gross Revenue Loss per Party/Charter Vessel in 2010 Assuming a 50% Reduction in Affected Effort ($'s)
ME	18,729	0.0%	0	1	$0	$0
NH	33,167	0.0%	0	2	$0	$0
MA	232,033	7.0%	16,319	27	$9,426	$18,851
RI	38,984	6.6%	2,585	39	$1,034	$2,067
CT	29,150	8.4%	2,439	11	$3,457	$6,915
NY	251,025	3.3%	8,203	82	$1,560	$3,120
NJ	347,172	3.5%	12,088	108	$1,746	$3,491
DE	29,434	2.7%	798	28	$445	$889
MD	153,556	0.4%	670	8	$1,306	$2,613
VA	36,622	2.2%	821	17	$753	$1,506
NC	241,428	0.4%	916	5	$2,858	$5,715

Source: Scott Steinback, NMFS/NER/NEFSC.

Table 54. Combined effects of summer flounder precautionary default measures, scup alternative 1, and black sea bass alternative 3 management measures - affected party/charter effort and the average estimated gross revenue loss per party/charter vessel (federally permitted) in each state in the Northeast Region (ME-NC).

State	MRFSS Projected Total Estimated Angler Effort in 2010 Aboard Party/Charter Boats	Estimated Percent of Angler Party/Charter Effort Subject to Measures	Estimated Angler Trips Aboard Party/Charter Boats Subject to Measures	Number of Participating Federally Permitted Party/Charter Vessels (VTR 2008)	Average Estimated Gross Revenue Loss per Party/Charter Vessel in 2010 Assuming a 25% Reduction in Affected Effort ($'s)	Average Estimated Gross Revenue Loss per Party/Charter Vessel in 2010 Assuming a 50% Reduction in Affected Effort ($'s)
ME	18,729	0.0%	0	1	$0	$0
NH	33,167	0.0%	0	2	$0	$0
MA	232,033	9.8%	22,850	27	$13,198	$26,395
RI	38,984	14.3%	5,590	39	$2,235	$4,471
CT	29,150	8.4%	2,439	11	$3,457	$6,915
NY	251,025	4.8%	11,946	82	$2,272	$4,544
NJ	347,172	9.0%	31,132	108	$4,495	$8,991
DE	29,434	5.4%	1,601	28	$892	$1,784
MD	153,556	1.2%	1,797	8	$3,504	$7,007
VA	36,622	5.5%	2,021	17	$1,854	$3,709
NC	241,428	1.5%	3,590	5	$11,197	$22,395

Source: Scott Steinback, NMFS/NER/NEFSC.

Table 55. Combined effects of summer flounder precautionary default measures, scup alternative 2, and black sea bass alternative 1 management measures - affected party/charter effort and the estimated gross revenue loss per party/charter vessel (federally permitted) in each state in the Northeast Region (ME-NC).

State	MRFSS Projected Total Estimated Angler Effort in 2010 Aboard Party/Charter Boats	Estimated Percent of Angler Party/Charter Effort Subject to Measures	Estimated Angler Trips Aboard Party/Charter Boats Subject to Measures	Number of Participating Federally Permitted Party/Charter Vessels (VTR 2008)	Average Estimated Gross Revenue Loss per Party/Charter Vessel in 2010 Assuming a 25% Reduction in Affected Effort ($'s)	Average Estimated Gross Revenue Loss per Party/Charter Vessel in 2010 Assuming a 50% Reduction in Affected Effort ($'s)
ME	18,729	0.0%	0	1	$0	$0
NH	33,167	0.0%	0	2	$0	$0
MA	232,033	22.6%	52,341	27	$30,231	$60,463
RI	38,984	23.0%	8,953	39	$3,580	$7,160
CT	29,150	4.1%	1,201	11	$1,703	$3,405
NY	251,025	12.5%	31,498	82	$5,990	$11,981
NJ	347,172	14.8%	51,368	108	$7,417	$14,835
DE	29,434	5.3%	1,546	28	$861	$1,723
MD	153,556	1.8%	2,694	8	$5,252	$10,504
VA	36,622	5.5%	2,000	17	$1,834	$3,669
NC	241,428	5.9%	14,246	5	$44,434	$88,868

Source: Scott Steinback, NMFS/NER/NEFSC.

Table 56. Combined effects of summer flounder precautionary default measures, scup alternative 2, and black sea bass alternative 2 management measures - affected party/charter effort and the average estimated gross revenue loss per party/charter vessel (federally permitted) in each state in the Northeast Region (ME-NC).

State	MRFSS Projected Total Estimated Angler Effort in 2010 Aboard Party/Charter Boats	Estimated Percent of Angler Party/Charter Effort Subject to Measures	Estimated Angler Trips Aboard Party/Charter Boats Subject to Measures	Number of Participating Federally Permitted Party/Charter Vessels (VTR 2008)	Average Estimated Gross Revenue Loss per Party/Charter Vessel in 2010 Assuming a 25% Reduction in Affected Effort ($'s)	Average Estimated Gross Revenue Loss per Party/Charter Vessel in 2010 Assuming a 50% Reduction in Affected Effort ($'s)
ME	18,729	0.0%	0	1	$0	$0
NH	33,167	0.0%	0	2	$0	$0
MA	232,033	15.2%	35,278	27	$20,376	$40,753
RI	38,984	11.2%	4,384	39	$1,753	$3,506
CT	29,150	4.1%	1,201	11	$1,703	$3,405
NY	251,025	8.0%	19,993	82	$3,802	$7,605
NJ	347,172	4.7%	16,164	108	$2,334	$4,668
DE	29,434	2.6%	762	28	$425	$849
MD	153,556	0.4%	647	8	$1,261	$2,521
VA	36,622	2.2%	816	17	$749	$1,497
NC	241,428	0.6%	1,419	5	$4,426	$8,851

Source: Scott Steinback, NMFS/NER/NEFSC

Table 57. Combined effects of summer flounder precautionary default measures, scup alternative 2, and black sea bass alternative 3 management measures - affected party/charter effort and the average estimated gross revenue loss per party/charter vessel (federally permitted) in each state in the Northeast Region (ME-NC).

State	MRFSS Projected Total Estimated Angler Effort in 2010 Aboard Party/Charter Boats	Estimated Percent of Angler Party/Charter Effort Subject to Measures	Estimated Angler Trips Aboard Party/Charter Boats Subject to Measures	Number of Participating Federally Permitted Party/Charter Vessels (VTR 2008)	Average Estimated Gross Revenue Loss per Party/Charter Vessel in 2010 Assuming a 25% Reduction in Affected Effort ($'s)	Average Estimated Gross Revenue Loss per Party/Charter Vessel in 2010 Assuming a 50% Reduction in Affected Effort ($'s)
ME	18,729	0.0%	0	1	$0	$0
NH	33,167	0.0%	0	2	$0	$0
MA	232,033	18.0%	41,809	27	$24,148	$48,297
RI	38,984	19.0%	7,389	39	$2,955	$5,909
CT	29,150	4.1%	1,201	11	$1,703	$3,405
NY	251,025	9.5%	23,736	82	$4,514	$9,028
NJ	347,172	10.1%	35,208	108	$5,084	$10,168
DE	29,434	5.3%	1,565	28	$872	$1,744
MD	153,556	1.2%	1,774	8	$3,458	$6,916
VA	36,622	5.5%	2,017	17	$1,850	$3,700
NC	241,428	1.7%	4,093	5	$12,765	$25,531

Source: Scott Steinback, NMFS/NER/NEFSC

Table 58. Combined effects of summer flounder precautionary default measures, scup alternative 3, and black sea bass alternative 1 management measures - affected party/charter effort and the average estimated gross revenue loss per party/charter vessel (federally permitted) in each state in the Northeast Region (ME-NC).

State	MRFSS Projected Total Estimated Angler Effort in 2010 Aboard Party/Charter Boats	Estimated Percent of Angler Party/Charter Effort Subject to Measures	Estimated Angler Trips Aboard Party/Charter Boats Subject to Measures	Number of Participating Federally Permitted Party/Charter Vessels (VTR 2008)	Average Estimated Gross Revenue Loss per Party/Charter Vessel in 2010 Assuming a 25% Reduction in Affected Effort ($'s)	Average Estimated Gross Revenue Loss per Party/Charter Vessel in 2010 Assuming a 50% Reduction in Affected Effort ($'s)
ME	18,729	0.0%	0	1	$0	$0
NH	33,167	0.0%	0	2	$0	$0
MA	232,033	14.3%	33,157	27	$19,151	$38,302
RI	38,984	19.7%	7,676	39	$3,070	$6,139
CT	29,150	8.4%	2,439	11	$3,457	$6,915
NY	251,025	7.8%	19,513	82	$3,711	$7,422
NJ	347,172	14.0%	48,506	108	$7,004	$14,008
DE	29,434	5.4%	1,582	28	$881	$1,763
MD	153,556	1.8%	2,718	8	$5,298	$10,595
VA	36,622	5.5%	2,004	17	$1,839	$3,677
NC	241,428	5.7%	13,743	5	$42,866	$85,732

Source: Scott Steinback, NMFS/NER/NEFSC.

Table 59. Combined effects of summer flounder precautionary default measures, scup alternative 3, and black sea bass alternative 2 management measures - affected party/charter effort and the average estimated gross revenue loss per party/charter vessel (federally permitted) in each state in the Northeast Region (ME-NC).

State	MRFSS Projected Total Estimated Angler Effort in 2010 Aboard Party/Charter Boats	Estimated Percent of Angler Party/Charter Effort Subject to Measures	Estimated Angler Trips Aboard Party/Charter Boats Subject to Measures	Number of Participating Federally Permitted Party/Charter Vessels (VTR 2008)	Average Estimated Gross Revenue Loss per Party/Charter Vessel in 2010 Assuming a 25% Reduction in Affected Effort ($'s)	Average Estimated Gross Revenue Loss per Party/Charter Vessel in 2010 Assuming a 50% Reduction in Affected Effort ($'s)
ME	18,729	0.0%	0	1	$0	$0
NH	33,167	0.0%	0	2	$0	$0
MA	232,033	6.9%	16,094	27	$9,296	$18,592
RI	38,984	8.0%	3,107	39	$1,242	$2,485
CT	29,150	8.4%	2,439	11	$3,457	$6,915
NY	251,025	3.2%	8,009	82	$1,523	$3,046
NJ	347,172	3.8%	13,302	108	$1,921	$3,842
DE	29,434	2.7%	798	28	$445	$889
MD	153,556	0.4%	670	8	$1,306	$2,613
VA	36,622	2.2%	821	17	$753	$1,506
NC	241,428	0.4%	916	5	$2,858	$5,715

Source: Scott Steinback, NMFS/NER/NEFSC.

Table 60. Combined effects of summer flounder precautionary default measures, scup alternative 3, and black sea bass alternative 3 management measures - affected party/charter effort and the average estimated gross revenue loss per party/charter vessel (federally permitted) in each state in the Northeast Region (ME-NC).

State	MRFSS Projected Total Estimated Angler Effort in 2010 Aboard Party/Charter Boats	Estimated Percent of Angler Party/Charter Effort Subject to Measures	Estimated Angler Trips Aboard Party/Charter Boats Subject to Measures	Number of Participating Federally Permitted Party/Charter Vessels (VTR 2008)	Average Estimated Gross Revenue Loss per Party/Charter Vessel in 2010 Assuming a 25% Reduction in Affected Effort ($'s)	Average Estimated Gross Revenue Loss per Party/Charter Vessel in 2010 Assuming a 50% Reduction in Affected Effort ($'s)
ME	18,729	0.0%	0	1	$0	$0
NH	33,167	0.0%	0	2	$0	$0
MA	232,033	9.8%	22,625	27	$13,068	$26,136
RI	38,984	15.7%	6,112	39	$2,444	$4,888
CT	29,150	8.4%	2,439	11	$3,457	$6,915
NY	251,025	4.7%	11,751	82	$2,235	$4,470
NJ	347,172	9.3%	32,346	108	$4,671	$9,341
DE	29,434	5.4%	1,601	28	$892	$1,784
MD	153,556	1.2%	1,797	8	$3,504	$7,007
VA	36,622	5.5%	2,021	17	$1,854	$3,709
NC	241,428	1.5%	3,590	5	$11,197	$22,395

Source: Scott Steinback, NMFS/NER/NEFSC.

Table 61. Combined effects of summer flounder alternative 2, scup alternative 1, and black sea bass alternative 1 management measures - affected party/charter effort and the average estimated gross revenue loss per party/charter vessel (federally permitted) in each state in the Northeast Region (ME-NC).

State	MRFSS Projected Total Estimated Angler Effort in 2010 Aboard Party/Charter Boats	Estimated Percent of Angler Party/Charter Effort Subject to Measures	Estimated Angler Trips Aboard Party/Charter Boats Subject to Measures	Number of Participating Federally Permitted Party/Charter Vessels (VTR 2008)	Average Estimated Gross Revenue Loss per Party/Charter Vessel in 2010 Assuming a 25% Reduction in Affected Effort ($'s)	Average Estimated Gross Revenue Loss per Party/Charter Vessel in 2010 Assuming a 50% Reduction in Affected Effort ($'s)
ME	18,729	0.0%	0	1	$0	$0
NH	33,167	0.0%	0	2	$0	$0
MA	232,033	14.4%	33,377	27	$19,278	$38,556
RI	38,984	17.8%	6,929	39	$2,771	$5,541
CT	29,150	8.4%	2,439	11	$3,457	$6,915
NY	251,025	7.7%	19,449	82	$3,699	$7,398
NJ	347,172	13.5%	46,970	108	$6,782	$13,565
DE	29,434	5.2%	1,536	28	$855	$1,711
MD	153,556	1.8%	2,711	8	$5,285	$10,570
VA	36,622	5.4%	1,972	17	$1,809	$3,618
NC	241,428	5.7%	13,738	5	$42,849	$85,697

Source: Scott Steinback, NMFS/NER/NEFSC.

Table 62. Combined effects of summer flounder alternative 2, scup alternative 1, and black sea bass alternative 2 management measures - affected party/charter effort and the average estimated gross revenue loss per party/charter vessel (federally permitted) in each state in the Northeast Region (ME-NC).

State	MRFSS Projected Total Estimated Angler Effort in 2010 Aboard Party/Charter Boats	Estimated Percent of Angler Party/Charter Effort Subject to Measures	Estimated Angler Trips Aboard Party/Charter Boats Subject to Measures	Number of Participating Federally Permitted Party/Charter Vessels (VTR 2008)	Average Estimated Gross Revenue Loss per Party/Charter Vessel in 2010 Assuming a 25% Reduction in Affected Effort ($'s)	Average Estimated Gross Revenue Loss per Party/Charter Vessel in 2010 Assuming a 50% Reduction in Affected Effort ($'s)
ME	18,729	0.0%	0	1	$0	$0
NH	33,167	0.0%	0	2	$0	$0
MA	232,033	7.0%	16,314	27	$9,423	$18,846
RI	38,984	6.1%	2,359	39	$943	$1,887
CT	29,150	8.4%	2,439	11	$3,457	$6,915
NY	251,025	3.2%	7,945	82	$1,511	$3,022
NJ	347,172	3.4%	11,766	108	$1,699	$3,398
DE	29,434	2.6%	751	28	$419	$837
MD	153,556	0.4%	664	8	$1,294	$2,588
VA	36,622	2.2%	788	17	$723	$1,446
NC	241,428	0.4%	911	5	$2,841	$5,681

Source: Scott Steinback, NMFS/NER/NEFSC.

Table 63. Combined effects of summer flounder alternative 2, scup alternative 1, and black sea bass alternative 3 management measures - affected party/charter effort and the average estimated gross revenue loss per party/charter vessel (federally permitted) in each state in the Northeast Region (ME-NC).

State	MRFSS Projected Total Estimated Angler Effort in 2010 Aboard Party/Charter Boats	Estimated Percent of Angler Party/Charter Effort Subject to Measures	Estimated Angler Trips Aboard Party/Charter Boats Subject to Measures	Number of Participating Federally Permitted Party/Charter Vessels (VTR 2008)	Average Estimated Gross Revenue Loss per Party/Charter Vessel in 2010 Assuming a 25% Reduction in Affected Effort ($'s)	Average Estimated Gross Revenue Loss per Party/Charter Vessel in 2010 Assuming a 50% Reduction in Affected Effort ($'s)
ME	18,729	0.0%	0	1	$0	$0
NH	33,167	0.0%	0	2	$0	$0
MA	232,033	9.8%	22,845	27	$13,195	$26,390
RI	38,984	13.8%	5,364	39	$2,145	$4,290
CT	29,150	8.4%	2,439	11	$3,457	$6,915
NY	251,025	4.7%	11,688	82	$2,223	$4,446
NJ	347,172	8.9%	30,810	108	$4,449	$8,898
DE	29,434	5.3%	1,555	28	$866	$1,732
MD	153,556	1.2%	1,791	8	$3,491	$6,982
VA	36,622	5.4%	1,989	17	$1,824	$3,649
NC	241,428	1.5%	3,585	5	$11,180	$22,361

Source: Scott Steinback, NMFS/NER/NEFSC.

Table 64. Combined effects of summer flounder alternative 2, scup alternative 2, and black sea bass alternative 1 management measures - affected party/charter effort and the average estimated gross revenue loss per party/charter vessel (federally permitted) in each state in the Northeast Region (ME-NC).

State	MRFSS Projected Total Estimated Angler Effort in 2010 Aboard Party/Charter Boats	Estimated Percent of Angler Party/Charter Effort Subject to Measures	Estimated Angler Trips Aboard Party/Charter Boats Subject to Measures	Number of Participating Federally Permitted Party/Charter Vessels (VTR 2008)	Average Estimated Gross Revenue Loss per Party/Charter Vessel in 2010 Assuming a 25% Reduction in Affected Effort ($'s)	Average Estimated Gross Revenue Loss per Party/Charter Vessel in 2010 Assuming a 50% Reduction in Affected Effort ($'s)
ME	18,729	0.0%	0	1	$0	$0
NH	33,167	0.0%	0	2	$0	$0
MA	232,033	22.6%	52,336	27	$30,229	$60,458
RI	38,984	22.4%	8,727	39	$3,490	$6,980
CT	29,150	4.1%	1,201	11	$1,703	$3,405
NY	251,025	12.4%	31,240	82	$5,941	$11,883
NJ	347,172	14.7%	51,046	108	$7,371	$14,742
DE	29,434	5.1%	1,500	28	$835	$1,671
MD	153,556	1.8%	2,688	8	$5,239	$10,478
VA	36,622	5.4%	1,967	17	$1,805	$3,609
NC	241,428	5.9%	14,241	5	$44,417	$88,833

Source: Scott Steinback, NMFS/NER/NEFSC.

Table 65. Combined effects of summer flounder alternative 2, scup alternative 2, and black sea bass alternative 2 management measures - affected party/charter effort and the average estimated gross revenue loss per party/charter vessel (federally permitted) in each state in the Northeast Region (ME-NC).

State	MRFSS Projected Total Estimated Angler Effort in 2010 Aboard Party/Charter Boats	Estimated Percent of Angler Party/Charter Effort Subject to Measures	Estimated Angler Trips Aboard Party/Charter Boats Subject to Measures	Number of Participating Federally Permitted Party/Charter Vessels (VTR 2008)	Average Estimated Gross Revenue Loss per Party/Charter Vessel in 2010 Assuming a 25% Reduction in Affected Effort ($'s)	Average Estimated Gross Revenue Loss per Party/Charter Vessel in 2010 Assuming a 50% Reduction in Affected Effort ($'s)
ME	18,729	0.0%	0	1	$0	$0
NH	33,167	0.0%	0	2	$0	$0
MA	232,033	15.2%	35,273	27	$20,374	$40,747
RI	38,984	10.7%	4,158	39	$1,663	$3,325
CT	29,150	4.1%	1,201	11	$1,703	$3,405
NY	251,025	7.9%	19,735	82	$3,753	$7,507
NJ	347,172	4.6%	15,842	108	$2,288	$4,575
DE	29,434	2.4%	716	28	$399	$797
MD	153,556	0.4%	640	8	$1,248	$2,496
VA	36,622	2.1%	783	17	$719	$1,437
NC	241,428	0.6%	1,413	5	$4,409	$8,817

Source: Scott Steinback, NMFS/NER/NEFSC.

Table 66. Combined effects of summer flounder alternative 2, scup alternative 2, and black sea bass alternative 3 management measures - affected party/charter effort and the average estimated gross revenue loss per party/charter vessel (federally permitted) in each state in the Northeast Region (ME-NC).

State	MRFSS Projected Total Estimated Angler Effort in 2010 Aboard Party/Charter Boats	Estimated Percent of Angler Party/Charter Effort Subject to Measures	Estimated Angler Trips Aboard Party/Charter Boats Subject to Measures	Number of Participating Federally Permitted Party/Charter Vessels (VTR 2008)	Average Estimated Gross Revenue Loss per Party/Charter Vessel in 2010 Assuming a 25% Reduction in Affected Effort ($'s)	Average Estimated Gross Revenue Loss per Party/Charter Vessel in 2010 Assuming a 50% Reduction in Affected Effort ($'s)
ME	18,729	0.0%	0	1	$0	$0
NH	33,167	0.0%	0	2	$0	$0
MA	232,033	18.0%	41,804	27	$24,146	$48,291
RI	38,984	18.4%	7,163	39	$2,864	$5,728
CT	29,150	4.1%	1,201	11	$1,703	$3,405
NY	251,025	9.4%	23,478	82	$4,465	$8,930
NJ	347,172	10.0%	34,886	108	$5,037	$10,075
DE	29,434	5.2%	1,519	28	$846	$1,692
MD	153,556	1.2%	1,767	8	$3,445	$6,890
VA	36,622	5.4%	1,984	17	$1,820	$3,640
NC	241,428	1.7%	4,087	5	$12,748	$25,497

Source: Scott Steinback, NMFS/NER/NEFSC.

Table 67. Combined effects of summer flounder alternative 2, scup alternative 3, and black sea bass alternative 1 management measures - affected party/charter effort and the average estimated gross revenue loss per party/charter vessel (federally permitted) in each state in the Northeast Region (ME-NC).

State	MRFSS Projected Total Estimated Angler Effort in 2010 Aboard Party/Charter Boats	Estimated Percent of Angler Party/Charter Effort Subject to Measures	Estimated Angler Trips Aboard Party/Charter Boats Subject to Measures	Number of Participating Federally Permitted Party/Charter Vessels (VTR 2008)	Average Estimated Gross Revenue Loss per Party/Charter Vessel in 2010 Assuming a 25% Reduction in Affected Effort ($'s)	Average Estimated Gross Revenue Loss per Party/Charter Vessel in 2010 Assuming a 50% Reduction in Affected Effort ($'s)
ME	18,729	0.0%	0	1	$0	$0
NH	33,167	0.0%	0	2	$0	$0
MA	232,033	14.3%	33,152	27	$19,148	$38,297
RI	38,984	19.1%	7,450	39	$2,979	$5,958
CT	29,150	8.4%	2,439	11	$3,457	$6,915
NY	251,025	7.7%	19,255	82	$3,662	$7,324
NJ	347,172	13.9%	48,183	108	$6,958	$13,915
DE	29,434	5.2%	1,536	28	$855	$1,711
MD	153,556	1.8%	2,711	8	$5,285	$10,570
VA	36,622	5.4%	1,972	17	$1,809	$3,618
NC	241,428	5.7%	13,738	5	$42,849	$85,697

Source: Scott Steinback, NMFS/NER/NEFSC.

Table 68. Combined effects of summer flounder alternative 2, scup alternative 3, and black sea bass alternative 2 management measures - affected party/charter effort and the average estimated gross revenue loss per party/charter vessel (federally permitted) in each state in the Northeast Region (ME-NC).

State	MRFSS Projected Total Estimated Angler Effort in 2010 Aboard Party/Charter Boats	Estimated Percent of Angler Party/Charter Effort Subject to Measures	Estimated Angler Trips Aboard Party/Charter Boats Subject to Measures	Number of Participating Federally Permitted Party/Charter Vessels (VTR 2008)	Average Estimated Gross Revenue Loss per Party/Charter Vessel in 2010 Assuming a 25% Reduction in Affected Effort ($'s)	Average Estimated Gross Revenue Loss per Party/Charter Vessel in 2010 Assuming a 50% Reduction in Affected Effort ($'s)
ME	18,729	0.0%	0	1	$0	$0
NH	33,167	0.0%	0	2	$0	$0
MA	232,033	6.9%	16,090	27	$9,293	$18,587
RI	38,984	7.4%	2,881	39	$1,152	$2,304
CT	29,150	8.4%	2,439	11	$3,457	$6,915
NY	251,025	3.1%	7,750	82	$1,474	$2,948
NJ	347,172	3.7%	12,979	108	$1,874	$3,748
DE	29,434	2.6%	751	28	$419	$837
MD	153,556	0.4%	664	8	$1,294	$2,588
VA	36,622	2.2%	788	17	$723	$1,446
NC	241,428	0.4%	911	5	$2,841	$5,681

Source: Scott Steinback, NMFS/NER/NEFSC.

Table 69. Combined effects of summer flounder alternative 2, scup alternative 3, and black sea bass alternative 3 management measures - affected party/charter effort and the average estimated gross revenue loss per party/charter vessel (federally permitted) in each state in the Northeast Region (ME-NC).

State	MRFSS Projected Total Estimated Angler Effort in 2010 Aboard Party/Charter Boats	Estimated Percent of Angler Party/Charter Effort Subject to Measures	Estimated Angler Trips Aboard Party/Charter Boats Subject to Measures	Number of Participating Federally Permitted Party/Charter Vessels (VTR 2008)	Average Estimated Gross Revenue Loss per Party/Charter Vessel in 2010 Assuming a 25% Reduction in Affected Effort ($'s)	Average Estimated Gross Revenue Loss per Party/Charter Vessel in 2010 Assuming a 50% Reduction in Affected Effort ($'s)
ME	18,729	0.0%	0	1	$0	$0
NH	33,167	0.0%	0	2	$0	$0
MA	232,033	9.7%	22,620	27	$13,065	$26,131
RI	38,984	15.1%	5,886	39	$2,354	$4,707
CT	29,150	8.4%	2,439	11	$3,457	$6,915
NY	251,025	4.6%	11,493	82	$2,186	$4,372
NJ	347,172	9.2%	32,023	108	$4,624	$9,248
DE	29,434	5.3%	1,555	28	$866	$1,732
MD	153,556	1.2%	1,791	8	$3,491	$6,982
VA	36,622	5.4%	1,989	17	$1,824	$3,649
NC	241,428	1.5%	3,585	5	$11,180	$22,361

Source: Scott Steinback, NMFS/NER/NEFSC.

FIGURES

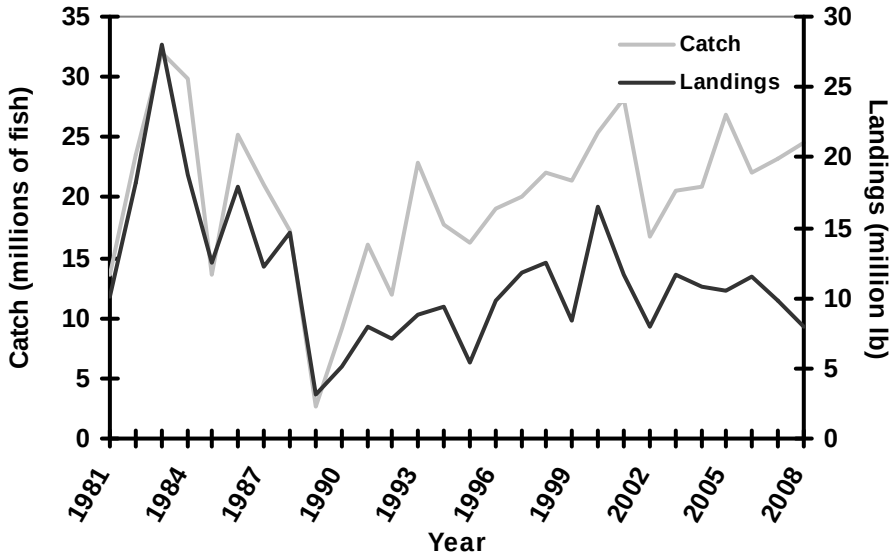

Figure 1. Summer flounder recreational catch (A+B1+B2) and landings (A+B1), 1981-2008. (MRFSS/NMFS/FSO, pers. comm.)

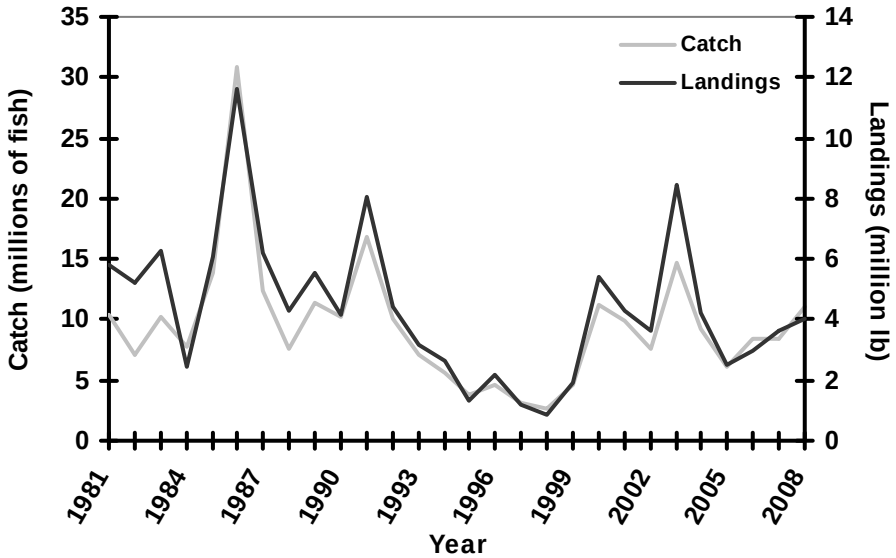

Figure 2. Scup recreational catch (A+B1+B2) and landings (A+B1), 1981-2008. (MRFSS/NMFS/FSO, pers. comm.)

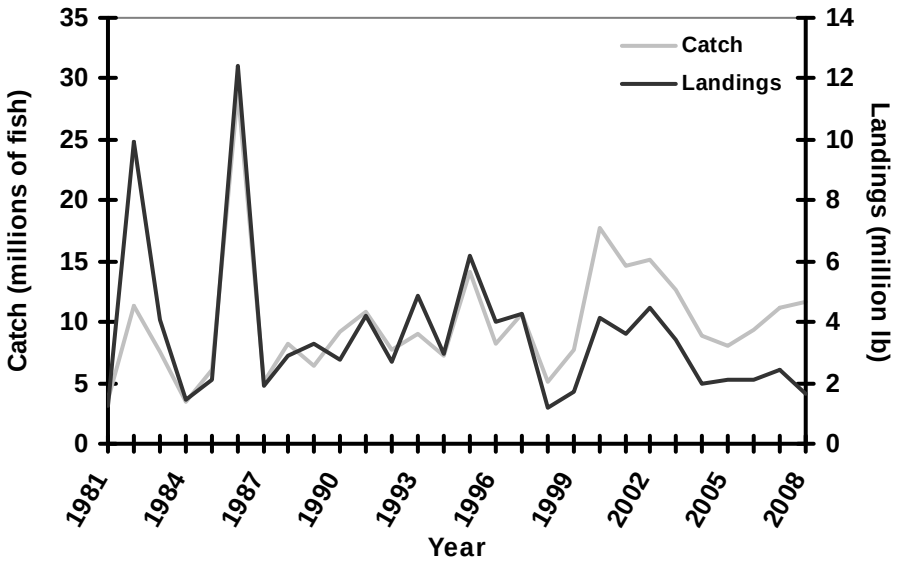

Figure 3. Black sea bass recreational catch (A+B1+B2) and landings (A+B1), 1981-2008. (MRFSS/NMFS/FSO, pers. comm.)

GLOSSARY

Glossary

Amendment. A formal change to a fishery management plan (FMP). The Council prepares amendments and submits them to the Secretary of Commerce for review and approval. The Council may also change FMPs through a "framework adjustment framework adjustment" (see below).

B. Biomass, measured in terms of total weight, spawning capacity, or other appropriate units of production.

B_{MSY}. Long term average exploitable biomass that would be achieved if fishing at a constant rate equal to F_{MSY}. For most stocks, B_{MSY} is about ½ of the carrying capacity. Overfishing definition control rules usually call for action when biomass is below ¼ or ½ B_{MSY}, depending on the species.

B_{target}. A desirable biomass to maintain fishery stocks. This is usually synonymous with B_{MSY} or its proxy.

$B_{threshold}$. 1) A limit reference point for biomass that defines an unacceptably low biomass i.e. puts a stock at high risk (recruitment failure, depensation, collapse, reduced long term yields, etc). 2) A biomass threshold that the SFA requires for defining when a stock is overfished. A stock is overfished if its biomass is below $B_{threshold}$. A determination of overfished triggers the SFA requirement for a rebuilding plan to achieve B_{target} as soon as possible, usually not to exceed 10 years except certain requirements are met. $B_{threshold}$ is also known as $B_{minimum}$, or B_{min}.

Bycatch. Fish that are harvested in a fishery, but which are not sold or kept for personal use. This includes economic discards and regulatory discards. The fish that are being targeted may be bycatch if they are not retained.

Commission. Atlantic States Marine Fisheries Commission.

Committee. The Monitoring Committee, made up of staff representatives of the Mid-Atlantic, New England, and South Atlantic Fishery Management Councils, the Commission, the Northeast Regional Office of NMFS, the Northeast Fisheries Center, and the Southeast Fisheries Center. The MAFMC Executive Director or his designee chairs the Committee.

Conservation equivalency. The approach under which states are required to develop, and submit to the Commission for approval, state-specific management measures (i.e. possession limits, size limits, and seasons) designed to achieve state-specific harvest limits.

Control rule. A pre-determined method for determining rates based on the relationship of current stock biomass to a biomass target. The biomass threshold ($B_{threshold}$ or B_{min}) defines a minimum biomass below which a stock is considered.

Council. The Mid-Atlantic Fishery Management Council.

Environmental Impact Statement. An analysis of the expected impacts of a fishery management plan (or some other proposed Federal action) on the environment and on people, initially prepared as a "Draft" (DEIS) for public comment. After an initial EIS is prepared for a plan, subsequent analyses are called "Supplemental." The Final EIS is referred to as the Final Supplemental Environmental Impact Statement (FSEIS).

Exclusive Economic Zone. For the purposes of the Magnuson-Stevens Fishery Conservation and Management Act, the area from the seaward boundary of each of the coastal states to 200 nautical miles from the baseline.

Fishing for summer flounder, scup, or black sea bass. Any activity, other than scientific research vessel activity, which involves: (a) the catching, taking, or harvesting of summer flounder, scup, or black sea bass; (b) any other activity which can reasonably be expected to result in the catching, taking, or harvesting of summer flounder, scup, or black sea bass; or (c) any operations at sea in support of, or in preparation for, any activity described in paragraphs (a) or (b) of this definition.

Fishing effort. The amount of time and fishing power used to harvest fish. Fishing power is a function of gear size, boat size, and horsepower.

Fishing mortality rate. The part of the total mortality rate (which also includes natural mortality) applying to a fish population that is caused by man's harvesting. Fishing mortality is usually expressed as an instantaneous rate (F), and can range from 0 for no fishing to very high values such as 1.5 or 2.0. The corresponding annual fishing mortality rate (A) is easily computed but not frequently used. Values of A that would correspond to the F values of 1.5 and 2.0 would be 78% and 86%, meaning that there would be only 22% and 14% of the fish alive (without any natural mortality) at the end of the year that were alive at the beginning of the year. Fishing mortality rates are estimated using a variety of techniques, depending on the available data for a species or stock.

F_{max}. A calculated instantaneous fishing mortality rate that is defined as "the rate of fishing mortality for a given method of fishing that maximizes the harvest in weight taken from a single year class of fish over its entire life span".

F_{MSY}. A fishing mortality rate that would produce MSY when the stock biomass is sufficient for producing MSY on a continuing basis.

Framework adjustments. Adjustments within a range of measures previously specified in a fishery management plan (FMP). A change usually can be made more quickly and easily by a framework adjustment than through an amendment. For plans developed by

the Mid-Atlantic Council, the procedure requires at least two Council meetings including at least one public hearing and an evaluation of environmental impacts not already analyzed as part of the FMP.

F_{target}. The target fishing mortality rate, equal to the annual F determined from the selected rebuilding schedule for overfished resources (i.e. summer flounder) and Council selected fishing mortality level for non-overfished resources (i.e. surfclams). Overfishing occurs when the overfishing target is exceeded.

$F_{threshold}$. 1) The maximum fishing mortality rate allowed on a stock and used to define overfishing for status determination. 2) The maximum fishing mortality rate allowed for a given biomass as defined by a control rule.

Landings. The portion of the catch that is harvested for personal use or sold.

Metric ton. A unit of weight equal to 1,000 kilograms (1 kg = 2.2 lb.). A metric ton is equivalent to 2,205 lb. A thousand metric tons is equivalent to 2.2 million lb.

MSY. Maximum sustainable yield. The largest long-term average yield (catch) that can be taken from a stock under prevailing ecological and environmental conditions. Overfished. An overfished stock is one whose size is sufficiently small that a change in management practices is required in order to achieve an appropriate level and rate of rebuilding.

Natural Mortality Rate. The part of the total mortality rate applying to a fish population that is caused by factors other than fishing. This may include disease, senility, predation, pollution, etc., with all sources of natural mortality being considered together. Natural mortality is usually expressed as an instantaneous rate, and is abbreviated as "M". An instantaneous mortality rate reflects the percentage of fish dying at any one time, as compared to an annual rate which reflects the percentage of fish dying in one year. Natural mortality is differentiated from the instantaneous fishing mortality rate, "F". Together, these comprise the instantaneous total mortality rate, "Z" (i.e. Z = F + M). Natural mortality rates can be estimated using a variety of techniques depending on data availability. As compared to fishing mortality, natural mortality is often difficult to investigate because direct evidence about the timing or magnitude of natural deaths is rarely available.

Overfished. An overfished stock is one “whose size is sufficiently small that a change in management practices is required to achieve an appropriate level and rate of rebuilding.” A stock or stock complex is considered overfished when its population size falls below the minimum stock size threshold (MSST). A rebuilding plan is required for stocks that are deemed overfished. A stock is considered “overfished” when exploited beyond an explicit limit beyond which its abundance is considered ‘too low’ to ensure safe reproduction.

Overfishing. According to the National Standard Guidelines, "overfishing occurs whenever a stock or stock complex is subjected to a rate or level of fishing mortality that jeopardizes the capacity of a stock or stock complex to produce maximum sustainable yield (MSY) on a continuing basis." Overfishing is occurring if the maximum fishing mortality threshold (MFMT) is exceeded for 1 year or more. In general, it is the action of exerting fishing pressure (fishing intensity) beyond the agreed optimum level. A reduction of fishing pressure would, in the medium term, lead to an increase in the total catch.

Party/Charter boat. Any vessel which carries passengers for hire to engage in fishing

Recruitment. The addition of fish to the fishable population due to migration or to growth. Recruits are usually fish from one year class that have just grown large enough to be retained by the fishing gear.

Spawning Stock Biomass. The total weight of all sexually mature fish in the population. This quantity depends on year class abundance, the exploitation pattern, the rate of growth, fishing and natural mortality rates, the onset of sexual maturity and environmental conditions.

Status Determination. A determination of stock status relative to $B_{threshold}$ (defines overfished) and $F_{threshold}$ (defines overfishing). A determination of either overfished or overfishing triggers a SFA requirement for rebuilding plan (overfished), ending overfishing (overfishing) or both.

Stock. A grouping of a species usually based on genetic relationship, geographic distribution and movement patterns. A region may have more than one stock of a species (for example, Gulf of Maine cod and Georges Bank cod).

TAL. Total allowable landings; the total regulated landings from a stock in a given time period, usually one year.

Total length. The straight-line distance from the tip of the snout to the end of the tail while the fish is lying on its side. For black sea bass, the total length excludes any caudal filament.

Year-class. The fish spawned or hatched in a given year.

Yield per recruit. The theoretical yield that would be obtained from a group of fish of one age if they were harvested according to a certain exploitation pattern over the life span of the fish. From this type of analysis, certain critical fishing mortality rates are estimated that are used as biological reference points for management, such as F_{max} and $F_{0.1}$.

APPENDIX A

Description of Species Listed as Endangered and Threatened which Inhabit the Management Unit of the FMP under NMFS' Jurisdiction

North Atlantic Right Whale

Right whales have occurred historically in all the world's oceans from temperate to subarctic latitudes. NMFS recognizes three major subdivisions of right whales: North Pacific, North Atlantic, and Southern Hemisphere. NMFS further recognizes two extant subunits in the North Atlantic: eastern and western. A third subunit may have existed in the central Atlantic (migrating from east of Greenland to the Azores or Bermuda), but this stock appears to be extinct (Waring et al. 2002).

The north Atlantic right whale has the highest risk of extinction among all of the large whales in the world's oceans. The scarcity of right whales is the result of an 800-year history of whaling that continued into the 1960s (Klumov 1962). Historical records indicate that right whales were subject to commercial whaling in the North Atlantic as early as 1059. Between the 11th and 17th centuries, an estimated 25,000-40,000 right whales may have been harvested. The size of the western north Atlantic right whale population at the termination of whaling is unknown, but the stock was recognized as seriously depleted as early as 1750. However, right whales continued to be taken in shore-based operations or opportunistically by whalers in search of other species as late as the 1920's. By the time the species was internationally protected in 1935, there may have been fewer than 100 western north Atlantic right whales in the western Atlantic (Hain 1975; Reeves et al. 1992; Waring et al. 2002).

Right whales appear to prefer shallow coastal waters, but their distribution is also strongly correlated to the distribution of their prey (zooplankton). In both the northern and southern hemispheres, right whales are observed in the lower latitudes and more coastal waters during winter where calving takes place, and then tend to migrate to higher latitudes during the summer. The distribution of right whales in summer and fall in both hemispheres appears linked to the distribution of their principal zooplankton prey (Winn et al. 1986). They generally occur in Northwest Atlantic waters west of the Gulf Stream and are most commonly associated with cooler waters (21º C). They are not found in the Caribbean and have been recorded only rarely in the Gulf of Mexico.

Right whales feed on zooplankton through the water column, and in shallow waters may feed near the bottom. In the Gulf of Maine they have been observed feeding on zooplankton, primarily copepods, by skimming at or below the water's surface with open mouths (NMFS 2004; Kenney et al. 1986; Murison and Gaskin 1989; and Mayo and Marx 1990). Research suggests that right whales must locate and exploit extremely dense patches of zooplankton to feed efficiently (Waring et al. 2002). New England waters include important foraging habitat for right whales and at least some portion of the North Atlantic right whale population is present in these waters throughout most months of the year. They are most abundant in Cape Cod Bay between February and April

(Hamilton and Mayo 1990; Schevill et al. 1986; Watkins and Schevill 1982) and in the Great South Channel in May and June (Payne et al. 1990) where they have been observed feeding predominantly on copepods, largely of the genera Calanus and Pseudocalanus (Waring et al. 2002). Right whales also frequent Stellwagen Bank and Jeffrey's Ledge, as well as Canadian waters including the Bay of Fundy and Browns and Baccaro Banks, in the spring and summer months. Mid-Atlantic waters are used as a migratory pathway from the spring and summer feeding/nursery areas to the winter calving grounds off the coast of Georgia and Florida.

In 1993, Canada's Department of Fisheries declared two conservation areas for right whales; one in the Grand Manan Basin in the lower Bay of Fundy, and a second in Roseway Basin between Browns and Baccaro Banks (Canadian Recovery Plan for the North Atlantic Right Whale 2000).

The northern right whale was listed as endangered throughout its range on June 2, 1970 under the ESA. The current population is considered to be at a low level and the species remains designated as endangered (Waring et al. 2007). A Recovery plan has been published and currently is in effect (NMFS 2004). This is a strategic stock because the average annual fishery-related mortality and serious injury from all fisheries exceeds the PBR.

The western North Atlantic population of right whales was estimated to be 295 individuals in 1998 (Waring et al. 2007). An updated analysis using the same method gave an updated estimate of 299 animals in 1998. A review of the photo-id recapture database on June 15, 2006, indicated that 313 individually recognized whales were known to be alive in 2002 (Waring et al. 2007). PBR for this stock is zero.

Right whales may be adversely affected by habitat degradation, habitat exclusion, acoustic trauma, harassment, or reduction in prey resources due to trophic effects resulting from a variety of activities including the operation of commercial fisheries. However, the major known sources of anthropogenic mortality and injury of right whales clearly are ship strikes and entanglement in commercial fishing gear. Waring et al. (2008) provide a detailed description of the annual human related mortalities of right whales.

Humpback Whale

The humpback whale was listed as endangered throughout its range on June 2, 1970. Humpback whales calve and mate in the West Indies and migrate to feeding areas in the northwestern Atlantic during the summer months. Six separate feeding areas are utilized in northern waters after their return (Waring et al. 2002). Only one of these feeding areas, the GOM, lies within U.S. waters and is within the action area of this FMP. Most of the humpbacks that forage in the GOM visit Stellwagen Bank and the waters of Massachusetts and Cape Cod Bays. Sightings are most frequent from mid-March through November between 41º N and 43º N, from the Great South Channel north along the outside of Cape Cod to Stellwagen Bank and Jeffreys Ledge (CeTAP 1982), and peak

in May and August. Small numbers of individuals may be present in this area year-round. They feed on a number of species of small schooling fishes, particularly sand lance and Atlantic herring, by targeting fish schools and filtering large amounts of water for their associated prey. Humpback whales have also been observed feeding on krill (Wynne and Schwartz 1999).

Various papers (Barlow & Clapham 1997; Clapham et al. 1999) summarized information gathered from a catalogue of photographs of 643 individuals from the western North Atlantic population of humpback whales. These photographs identified reproductively mature western North Atlantic humpbacks wintering in tropical breeding grounds in the Antilles, primarily on Silver and Navidad Banks, north of the Dominican Republic. The primary winter range also includes the Virgin Islands and Puerto Rico (Waring et al. 2002). In general, it is believed that calving and copulation take place on the winter range. Calves are born from December through March and are about 4 meters at birth. Sexually mature females give birth approximately every 2 to 3 years. Sexual maturity is reached between 4 and 6 years of age for females and between 7 and 15 years for males. Size at maturity is about 12 meters.

Humpback whales use the mid-Atlantic as a migratory pathway, but it may also be an important feeding area for juveniles. Since 1989, observations of juvenile humpbacks in the mid-Atlantic have been increasing during the winter months, peaking January through March (Swingle et al. 1993). Biologists speculate that non-reproductive animals may be establishing a winter feeding range in the mid-Atlantic since they are not participating in reproductive behavior in the Caribbean. Swingle et al. (1993) identified a shift in distribution of juvenile humpback whales in the nearshore waters of Virginia, primarily in winter months. Those whales using this mid-Atlantic area that have been identified were found to be residents of the GOM and Atlantic Canada (Gulf of St. Lawrence and Newfoundland) feeding groups, suggesting a mixing of different feeding stocks in the mid-Atlantic region. A shift in distribution may be related to winter prey availability. Studies conducted by the Virginia Marine Science Museum indicate that these whales are feeding on, among other things, bay anchovies and menhaden. In concert with the increase in mid-Atlantic whale sightings, strandings of humpback whales have increased between New Jersey and Florida since 1985. Strandings were most frequent during September through April in North Carolina and Virginia waters, and were comprised primarily of juvenile humpback whales of no more than 11 meters in length (Wiley et al. 1995). Six of 18 humpbacks for which the cause of mortality was determined were killed by vessel strikes. An additional humpback had scars and bone fractures indicative of a previous vessel strike that may have contributed to the whale's mortality. Sixty percent of those mortalities that were closely investigated showed signs of entanglement or vessel collision.

New information has recently become available on the status and trends of the humpback whale population in the North Atlantic. Although current and maximum net productivity rates are unknown at this time, the Gulf of Maine stock has been steadily increasing (Waring et al. 2007). The minimum population estimate is the lower limit of the two-tailed 60% confidence interval of the lognormally distributed best abundance estimate.

This is equivalent to the 20th percentile of the log-normal distribution as specified by Wade and Angliss (1997). The best estimate of abundance for Gulf of Maine humpback whales is 847 (CV=0.55). The minimum population estimate for this stock is 549 animals (Waring et al. 2007).

PBR is the product of minimum population size (549 animals), one-half the maximum productivity rate, and a "recovery" factor (MMPA Sec. 3. 16 U.S.C. 1362; Wade and Angliss 1997). The maximum productivity rate is the default value of 0.04. The "recovery" factor, which accounts for endangered, depleted, threatened stocks, or stocks of unknown status relative to optimum sustainable population (OSP) is assumed to be 0.10 because this stock is listed as an endangered species under the ESA. PBR for the Gulf of Maine humpback whale stock is 1.1 whales (Waring et al. 2007).

The major known sources of anthropogenic mortality and injury of humpback whales include entanglement in commercial fishing gear and ship strikes. Waring et al. (2008) provide a detailed description of the annual human related mortalities of humpback whales. Humpback whales may also be adversely affected by habitat degradation, habitat exclusion, acoustic trauma, harassment, or reduction in prey resources due to trophic effects resulting from a variety of activities including the operation of commercial fisheries.

Fin Whale

Fin whales inhabit a wide range of latitudes between 20-75° N and 20-75° S (Perry et al. 1999). Fin whales spend the summer feeding in the relatively high latitudes of both hemispheres, particularly along the cold eastern boundary currents in the North Atlantic and North Pacific Oceans and in Antarctic waters (IWC 1992). Most migrate seasonally from relatively high-latitude Arctic and Antarctic feeding areas in the summer to relatively low-latitude breeding and calving areas in the winter (Perry et al. 1999).

As in the case of right and humpback whales, fin whale populations were heavily affected by commercial whaling. However, commercial exploitation of fin whales occurred much later than for right and humpback whales. Although some fin whales were taken as early as the 17th century by the Japanese using a fairly primitive open-water netting technique (Perry et al. 1999) and were hunted occasionally by sailing vessel whalers in the 19th century (Mitchell and Reeves 1983), wide-scale commercial exploitation of fin whales did not occur until the 20th century when the use of steam power and harpoon- gun technology made exploitation of this faster, more offshore species feasible. In the southern hemisphere, over 700,000 fin whales were landed in the 20th century. More than 48,000 fin whales were taken in the North Atlantic between 1860 and 1970 (Perry et al. 1999). Fisheries existed off of Newfoundland, Nova Scotia, Norway, Iceland, the Faroe Islands, Svalbard (Spitsbergen), the islands of the British coasts, Spain and Portugal. Fin whales were rarely taken in U.S. waters, except when they ventured near the shores of Provincetown, MA, during the late 1800's (Perry et al. 1999).

In the North Atlantic today, fin whales are widespread and occur from the Gulf of Mexico and Mediterranean Sea northward to the edges of the arctic pack ice (Waring et al. 2007). A number of researchers have suggested the existence of fin whale subpopulations in the North Atlantic. Mizroch et al. (1984) suggested that local depletions resulting from commercial overharvesting supported the existence of North Atlantic fin whale subpopulations. Others have used genetics information to provide support for the belief that there are several subpopulations of fin whales in the North Atlantic and Mediterranean (Bérubé et al. 1998). In 1976, the IWC's Scientific Committee proposed seven stocks for North Atlantic fin whales. These are: (1) North Norway; (2) West Norway-Faroe Islands; (3) British Isles-Spain and Portugal; (4) East Greenland-Iceland; (5) West Greenland; (6) Newfoundland-Labrador; and (7) Nova Scotia (Perry et al. 1999). However, it is uncertain whether these stock boundaries define biologically isolated units (Waring et al. 2002). The NMFS has designated one stock of fin whale for U.S. waters of the North Atlantic where the species is commonly found from Cape Hatteras northward.

The overall distribution of fin whales may be based on prey availability. This species preys opportunistically on both invertebrates and fish. The predominant prey of fin whales varies greatly in different geographical areas depending on what is locally available. In the western North Atlantic fin whales feed on a variety of small schooling fish (i.e. herring, capelin, sand lance) as well as squid and planktonic crustaceans. As with humpback whales, fin whales feed by filtering large volumes of water for their prey through their baleen plates. Photo identification studies in western North Atlantic feeding areas, particularly in Massachusetts Bay, have shown a high rate of annual return by fin whales, both within years and between years (Seipt et al. 1990).

The major known sources of anthropogenic mortality and injury of fin whales include ship strikes and entanglement in commercial fishing gear. However, many of the reports of mortality cannot be attributed to a particular source. Fin whales may also be adversely affected by habitat degradation, habitat exclusion, acoustic trauma, harassment, or reduction in prey resources due to trophic effects resulting from a variety of activities including the operation of commercial fisheries.

The fin whale was listed as endangered throughout its range on June 2, 1970 under the ESA. Hain et al. (1992) estimated that about 5,000 fin whales inhabit the northeastern United States continental shelf waters. Waring et al. (2008) present a more recent abundance estimate of 2,269 (CV=0.37) and minimum population estimate of 1,678 for fin whales in the western North Atlantic. PBR for the western North Atlantic fin whale is 3.4 animals. For the period 2001-2005, Waring et al. (2008) report that the average annual rate of human-caused mortality and serious injury to fin whales was 2.4 animals per year.

Blue Whale

Like the fin whale, blue whales occur worldwide and are believed to follow a similar migration pattern from northern summering grounds to more southern wintering areas

(Perry et al. 1999). Three subspecies have been identified: *Balaenoptera musculus musculus, B.m. intermedia*, and *B.m. brevicauda* (Waring et al. 2002). Only *B. musculus* occurs in the northern hemisphere. Blue whales range in the North Atlantic extends from the subtropics to Baffin Bay and the Greenland Sea. The IWC currently recognizes these whales as one stock (Perry et al. 1999).

Blue whales are only occasional visitors to east coast U.S. waters. They are more commonly found in Canadian waters, particularly the Gulf of St. Lawrence where they are present for most of the year, and other areas of the North Atlantic. It is assumed that blue whale distribution is governed largely by food requirements. In the Gulf of St. Lawrence, blue whales appear to predominantly feed on *Thysanoessa raschii* and *Meganytiphanes norvegica*. In the eastern North Atlantic, *T. inermis* and *M. norvegica* appear to be the predominant prey.

There is limited information on the factors affecting natural mortality of blue whales in the North Atlantic. Ice entrapment is known to kill and seriously injure some blue whales, particularly along the southwest coast of Newfoundland, during late winter and early spring. Habitat degradation has been suggested as possibly affecting blue whales such as in the St. Lawrence River and the Gulf of St. Lawrence where habitat has been degraded by acoustic and chemical pollution. However, there is no data to confirm that blue whales have been affected by such habitat changes (Perry et al. 1999).

Entanglement in fishing gear, and ship strikes are believed to be the major sources of anthropogenic mortality and injury of blue whales. However, confirmed deaths or serious injuries from either are few. In 1987, concurrent with an unusual influx of blue whales into the Gulf of Maine, one report was received from a whale watch boat that spotted a blue whale in the southern Gulf of Maine entangled in gear described as probable lobster pot gear. A second animal found in the Gulf of St. Lawrence apparently died from the effects of an entanglement. In March 1998, a juvenile male blue whale was carried into Rhode Island waters on the bow of a tanker. The cause of death was determined to be due to a ship strike, although not necessarily caused by the tanker on which it was observed, and the strike may have occurred outside the U.S. EEZ (Waring et al. 2002). No recent entanglements of blue whales have been reported from the U.S. Atlantic. Other impacts noted above for other baleen whales may occur.

Sei Whale

Sei whales are a widespread species in the world's temperate, subpolar and subtropical and even tropical marine waters. However, they appear to be more restricted to temperate waters than other balaenopterids (Perry et al. 1999). The IWC recognized three stocks in the North Atlantic based on past whaling operations as opposed to biological information: (1) Nova Scotia; (2) Iceland Denmark Strait; (3) Northeast Atlantic (Donovan 1991 in Perry et al. 1999). Mitchell and Chapman (1977) suggested that the sei whale population in the western North Atlantic consists of two stocks, a Nova Scotian Shelf stock and a Labrador Sea stock. The Nova Scotian Shelf stock includes the continental shelf waters of the northeastern United States, and extends northeastward to south of Newfoundland.

The IWC boundaries for this stock are from the U.S. east coast to Cape Breton, Nova Scotia and east to longitude 42° (Waring et al. 2002). This is the only sei whale stock within the FMP management area.

Sei whales winter in warm temperate or subtropical waters and summer in more northern latitudes. The species occurs in deep water throughout their range, typically over the continental slope or in basins situated between banks. In the northwest Atlantic, the whales travel along the eastern Canadian coast in autumn, June and July on their way to and from the Gulf of Maine and Georges Bank where they occur in winter and spring. Within the action area, the sei whale is most common on Georges Bank and into the Gulf of Maine/Bay of Fundy region during spring and summer, primarily in deeper waters. Individuals may range as far south as North Carolina. It is important to note that sei whales are known for inhabiting an area for weeks at a time then disappearing for year or even decades; this has been observed all over the world, including in the southwestern GOM in 1986. The basis for this phenomenon is not clear.

There are insufficient data to determine trends of the sei whale population. Waring et al. (2008) present a minimum population estimate of 128 fin whales in the western North Atlantic. PBR for the Nova Scotia stock of sei whales is 0.3 animals. Few instances of injury or mortality of sei whales due to entanglement or vessel strikes have been recorded in U.S. waters. Entanglement is not known to impact this species in the U.S. Atlantic, possibly because sei whales typically inhabit waters further offshore than most commercial fishing operations, or perhaps entanglements do occur but are less likely to be observed. Waring et al. (2008) reported that there were no fishery-related mortalities or serious injuries to fin whales observed by NMFS for the period 2001-2005. A small number of ship strikes of this species have been recorded. The most recent documented incident occurred in 1994 when a carcass was brought in on the bow of a container ship in Charlestown, Massachusetts. Other impacts noted above for other baleen whales may also occur. Due to the deep-water distribution of this species, interactions that do occur are less likely to be observed or reported than those involving right, humpback, and fin whales that often frequent areas within the continental shelf.

Sperm Whale

Sperm whales inhabit all ocean basins, from equatorial waters to polar regions (Perry et al. 1999). In the western North Atlantic they range from Greenland to the Gulf of Mexico and the Caribbean. The sperm whales that occur in the western North Atlantic are believed to represent only a portion of the total stock (Blaylock et al. 1995). Sperm whales generally occur in waters greater than 180 meters in depth. While they may be encountered almost anywhere on the high seas, their distribution shows a preference for continental margins, sea mounts, and areas of upwelling, where food is abundant (Leatherwood and Reeves 1983). Sperm whales in both hemispheres migrate to higher latitudes in the summer for feeding and return to lower latitude waters in the winter where mating and calving occur. Mature males typically range to much higher latitudes than mature females and immature animals but return to the lower latitudes in the winter to breed (Perry et al. 1999).

Waring et al. (2008) suggest sperm whale distribution is closely correlated with the Gulf Stream edge. Like swordfish, which feed on similar prey, sperm whales migrate to higher latitudes during summer months, when they are concentrated east and northeast of Cape Hatteras. In the U.S. EEZ, sperm whales occur on the continental shelf edge, over the continental slope, and into the mid-ocean regions, and are distributed in a distinct seasonal cycle; concentrated east-northeast of Cape Hatteras in winter and shifting northward in spring when whales are found throughout the mid-Atlantic Bight. Distribution extends further northward to areas north of Georges Bank and the Northeast Channel region in summer and then south of New England in fall, back to the mid-Atlantic Bight (Waring et al. 2007).

Total numbers of sperm whales off the USA or Canadian Atlantic coast are unknown, although eight estimates from selected regions of the habitat do exist for select time periods. The best estimate of abundance for the North Atlantic stock of sperm whales is 4,804 (CV=0.38). The minimum population estimate for the western North Atlantic sperm whale is 3,539 (Waring et al. 2007).

Few instances of injury or mortality of sperm whales due to human impacts have been recorded in U.S. waters. Because of their generally more offshore distribution and their benthic feeding habits, sperm whales are less subject to entanglement than right or humpback whales. Sperm whales are also struck by ships. In May 1994 a ship struck sperm whale was observed south of Nova Scotia (Waring et al. 2002). A sperm whale was also seriously injured as a result of a ship strike in May 2000 in the western Atlantic. Due to the offshore distribution of this species, interactions that do occur are less likely to be reported than those involving right, humpback, and fin whales that more often occur in nearshore areas. Other impacts noted above for baleen whales may also occur. Due to their offshore distribution, sperm whales tend to strand less often than, for example, right whales and humpbacks.

Atlantic Bottlenose dolphin

Most of the information which follows concerning Atlantic bottlenose dolphin was excerpted from the most recent stock assessment for this species (Waring et al. 2002). The coastal morphotype of the Atlantic bottlenose dolphin is continuously distributed along the Atlantic coast south of Long Island, around peninsula Florida and along the Gulf of Mexico coast. Within the western North Atlantic, the stock structure of coastal bottlenose dolphins is complex. Scott et al. (1988) hypothesized a single coastal migratory stock ranging seasonally from as far north as Long Island, NY, to as far south as central Florida, citing stranding patterns during a high mortality event in 1987-88 and observed density patterns along the U.S. Atlantic coast. The continuous distribution of dolphins along the coast seemed to support this hypothesis. It was recognized that bottlenose dolphins were resident in some estuaries; these were considered to be separate from the coastal migratory animals. However, recent studies suggest that the single coastal migratory stock hypothesis is incorrect and that there is likely a complex mosaic of stocks. For example, year-round resident populations have been reported at a variety of

sites in the southern part of the range, from Charleston, South Carolina (Zolman 1996) to central Florida (Odell and Asper 1990); seasonal residents and migratory or transient animals also occur in these areas (summarized in Hohn 1997). In the northern part of the range the patterns reported include seasonal residency, year-round residency with large home ranges, and migratory or transient movements (Barco and Swingle 1996, Sayigh et al. 1997). Communities of dolphins have been recognized in embayments and coastal areas of the Gulf of Mexico (Wells et al. 1996; Scott et al. 1990; Weller 1998) so it is not surprising to find similar situations along the Atlantic coast (Waring et al. 2002).

Recent genetic analyses of samples from Jacksonville, FL, southern South Carolina (primarily the estuaries around Charleston), southern North Carolina, and coastal Virginia, using both mitochondrial DNA and nuclear microsatellite markers, indicate that a significant amount of the overall genetic variation can be explained by differences between the groups (NMFS 2001). These results indicate a minimum of four populations of coastal bottlenose dolphins in the Northwest Atlantic and reject the null hypothesis of one homogeneous population of bottlenose dolphins. Integration of the preliminary results from genetics, photo-identification, satellite telemetry, and stable isotope studies confirms a complex mosaic of stocks of coastal bottlenose dolphins in the western North Atlantic (Waring et al. 2002). As an interim measure, pending additional results, seven management units within the range of the "coastal migratory stock" have been defined. The true population structure is likely more than the seven units identified in Waring et al. (2002); research efforts continue in an attempt to identify that structure.

Earlier aerial (CETAP 1982) and shipboard (NMFS unpublished data) surveys north of Cape Hatteras identified two concentrations of bottlenose dolphins, one inshore of the 25 m isobath and the other offshore of the 25 m isobath. The lowest density of bottlenose dolphins was observed over the continental shelf, with higher densities along the coast and near the continental shelf edge. It was suggested that the coastal morphotype is restricted to waters < 25 m in depth north of Cape Hatteras (Kenney 1990). There was no apparent longitudinal discontinuity in bottlenose dolphin herd sightings during aerial surveys south of Cape Hatteras in the winter (Blaylock and Hoggard 1994). NMFS surveys conducted from 1992-1998 show a clustering of bottlenose dolphins nearshore and then additional bottlenose dolphins in the offshore areas. Unfortunately, the morphotype of bottlenose dolphins (WNA offshore or WNA coastal) cannot be determined from the air so attributing each sighting to a specific morphotype is not possible. There is also a potential for confusing immature spotted dolphins, with few or no spots dorsally, with bottlenose dolphins where the two species co-occur. In 1995, NMFS conducted two aerial surveys along the Atlantic coast (Blaylock 1995; Garrison and Yeung 2001). One survey was conducted during summer 1995 between Cape Hatteras, NC, and Sandy Hook, NJ, and included three replicate surveys. The second survey was conducted during winter 1995 between Cape Hatteras, NC, and Ft. Pierce, FL. A distributional analysis identified a significant spatial pattern in bottlenose dolphin sightings as a function of distance from shore (Garrison 2001a). During the northern (summer) surveys, the significant spatial boundary occurred at 12 km from shore. During the southern (winter) survey, the significant spatial boundary occurred at 27 km from shore. The gap in sightings best defines, for the time being, the eastern extent of the

coastal morphotype for purposes of habitat definition and abundance estimates. NMFS continues to collect biopsy samples from Tursiops throughout the possible range of the coastal morphotype so that stock boundaries can be confirmed or modified on the basis of a more comprehensive data set (Waring et al. 2002).

The 1995 aerial surveys were conducted to estimate population size of the hypothesized single coastal migratory stock (Blaylock 1995; Garrison and Yeung 2001). The summer aerial survey was conducted between July 1 and August 14, 1995, covering Cape Hatteras, NC, to Sandy Hook, NJ, (35.23oN-40.5oN), and from the mainland shore to the 25 m isobath. This survey provided coverage and abundance estimates for the Northern Migratory (NM) and Northern North Carolina (NNC) management units. However, coverage of the NNC unit was incomplete as the surveys did not cover the region south of Cape Hatteras, NC, to Cape Lookout, NC. Abundance was estimated for each stratum pooling across the three replicate surveys. The winter survey was conducted between January 27 and March 6, covering from Fort Pierce, FL, to Cape Hatteras, NC, from the mainland shore to 9.25 km (5 Nautical Miles) beyond the inshore edge of the Gulf Stream or <200 km offshore. This survey included coverage of the NNC, Southern North Carolina (SNC), South Carolina (SC), Georgia (GA), Northern Florida (NFL) and Central Florida (CFL) management units. However, the coverage of the NNC management unit was incomplete and did not include the region north of Cape Hatteras, NC. These abundance estimates also include NM unit animals that have migrated south of the NC/VA border during winter. Abundance for each management unit was estimated using line transect methods and the program DISTANCE (Buckland et al. 1993) for both the winter and summer surveys. There was no significant difference between the abundance estimates for the combined NM and NNC management units in summer and the combined NM, NNC, and SNC stocks in winter. Another set of aerial surveys was conducted parallel to the coastline from the North Carolina/South Carolina border to the Maryland/Delaware border during 1998 and 1999 to document the distribution of dolphins and fishing gear in nearshore waters (Hohn et al. unpubl. data). These strip/ transect surveys were conducted weekly, weather permitting, over 12 months in most of North Carolina and for six months (May to December) in Virginia and Maryland. In retrospect, they provide seasonal coverage of the Southern North Carolina, Northern North Carolina, and Northern Migratory management units. The strip transect surveys cannot be used directly for abundance estimation because they did not follow the design constraints of line transect survey methods and covered only a small proportion of the habitat of coastal bottlenose dolphin. The density of dolphins near the coastline is high relative to habitats farther offshore, and the use of density estimates in this region to calculate overall abundance would likely result in significant positive bias. However, these surveys do provide information on the relative abundance of dolphins between regions that may be used to supplement the abundance estimates from the line transect surveys conducted in 1995 (Garrison and Hohn 2001). Both sets of aerial surveys covered ocean coasts only. An abundance estimate was generated for bottlenose dolphins in estuarine waters of North Carolina using mark-recapture methodology (Read et al. In review). It is possible to post-stratify the mark-recapture estimates consistent with management unit definitions (Palka et al. 2001). Abundance estimates for each management unit are the sum of estimates, where appropriate, from the recent analyses.

Estimated overall abundance was 9,206 from summer surveys and 19,459 from winter surveys. However, for consistency with achieving the goals of the MMPA, such as maintaining marine mammals as functioning components of their ecosystems, it is more appropriate to establish abundance estimates for each management unit. Abundance for each management unit was estimated by post-stratifying sightings and effort data consistent with geographic and seasonal management unit boundaries (Garrison and Yeung 2001; Palka et al. 2001). Although these estimates are improved relative to previous abundance estimates for coastal bottlenose dolphins, potential biases remain. The aerial survey estimates are not corrected for g(0), the probability of detecting a group on the track line as a function of perception bias and availability bias. The exclusion of g(0) from the abundance estimate results in a negative bias of unknown magnitude. A positive bias may occur if the longitudinal boundaries have been extended too far offshore resulting in offshore dolphins being included in the abundance estimates for the coastal morphotype or if estuarine dolphins were over-represented in coastal waters during the time of the survey. Further uncertainties in the abundance estimates result from incomplete coverage of some seasonal management units during the line transect surveys. While the strip transect surveys were used to supplement the survey coverage, uncertainties associated with that analysis also introduce uncertainty in the overall abundance estimate (Garrison and Hohn 2001).

The minimum population size (NMIN) for each management was calculated by Waring et al. (2002) according to he Potential Biological Removal (PBR) Guidelines (Wade and Angliss 1997): NMIN= N/exp(0.842×[ln(1+[CV(N)]2)]½). It was recognized that these estimates may be negatively biased because they do not include corrections for g(0) and, for some of the managements units, do not include the entire spatial range of the unit during that season. The strip transect surveys compensate for some of the abundance omitted during line-transect survey; nonetheless, for some management units the entire range was not covered. There are insufficient data to determine the population trend for this stock (Waring et al. 2002).

In addition, Current and maximum net productivity rates are not known for the WNA coastal morphotype. The maximum net productivity rate was assumed to be 0.04. This value is based on theoretical modeling showing that cetacean populations may not grow at rates much greater than 4% given the constraints of their reproductive life history (Barlow et al. 1995; Waring et al. 2002).

PBR is the product of the minimum population size, one-half the maximum productivity rate, and a "recovery" factor (Wade and Angliss 1997). The "recovery" factor is assumed to be 0.50, the default for depleted stocks and stocks of unknown status. At least part of the range-wide stock complex is depleted; for the remainder, status is unknown. For consistency with achieving the goals of the MMPA, such as maintaining marine mammals as functioning components of their ecosystems, it is more appropriate to establish separate PBRs for each management unit.

Total estimated average annual fishery-related mortality or serious injury resulting from observed fishing trips during 1996-2000 was 233 bottlenose dolphins (CV=0.16) in the

mid-Atlantic coastal gillnet fishery (Waring et al. 2002). The management units affected by this fishery would be the NM, NNC, and SC. An estimated 24 (CV=0.89) were taken in the shark drift gillnet fishery off the coast of Florida during 1999-2000, affecting the Central and Northern Florida management units. No estimates of mortality from observed trips are available for any of the other fisheries that interact with WNA coastal bottlenose dolphins. Therefore, the total average annual mortality estimate is considered to be a lower bound of the actual annual human-caused mortality and serious injury (Waring et al. 2002).

Bottlenose dolphins are known to interact with commercial fisheries and occasionally are taken in various kinds of fishing gear including gillnets, seines, long-lines, shrimp trawls, and crab pots (Read 1994; Wang et al. 1994) especially in near-shore areas where dolphin densities and fishery efforts are greatest. There are nine Category II commercial fisheries that interact with WNA coastal bottlenose dolphins in the 2001 MMPA List of Fisheries (LOF), six of which occur in North Carolina waters. Category II fisheries include the mid-Atlantic coastal gillnet, NC inshore gillnet, mid-Atlantic haul/beach seine, NC long haul seine, NC stop net, Atlantic blue crab trap/pot, Southeast Atlantic gillnet, Southeastern U.S. Atlantic shark gillnet and the Virginia pound net (see 2001 List of Fisheries, 66 FR 42780, August 15, 2001; Waring et al. 2002). The mid-Atlantic haul/beach seine fishery also includes the haul seine and swipe net fisheries. There are five Category III fisheries that may interact with WNA coastal bottlenose dolphins. Three of these are inshore gillnet fisheries: the Delaware Bay inshore gillnet, the Long Island Sound inshore gillnet, and the Rhode Island, southern Massachusetts, and New York Bight inshore gillnet. The remaining two are the shrimp trawl and mid-Atlantic menhaden purse seine fisheries. There have been no takes observed by the NMFS observer programs in any of these fisheries (Waring et al. 2002).

The mid-Atlantic coastal gillnet fishery is actually a combination of small-vessel fisheries that target a variety of fish species, including bluefish, croaker, spiny and smooth dogfish, kingfish, Spanish mackerel, spot, striped bass, and weakfish (Steve et al. 2001). These fisheries operate in different seasons targeting different species in different states throughout the range of the coastal morphotype. Most nets are set gillnets without anchors and are fished close to shore. Anchored set gillnets or drift gillnets are used in some fisheries (e.g., monkfish or dogfish). A comprehensive description of coastal gillnet gears and fishing effort in North Carolina is available in Steve et al. (2001). This fishery has the highest documented level of mortality of WNA coastal bottlenose dolphins; the North Carolina sink gillnet fishery is its largest component in terms of fishing effort and observed takes. Bycatch estimates are available for the period 1996-2000 (Waring et al. 2002). Of 12 observed mortalities from 1995-2000, 5 occurred in sets targeting spiny or smooth dogfish and another in a set targeting “shark” species, 2 occurred in striped bass sets, 2 occurred in Spanish mackerel sets, and the remainder were in sets targeting kingfish, weakfish, or "finfish" (Rossman and Palka 2001; Waring et al. 2002).

The shark gillnet fishery operates in federal waters from southern Florida to southern Georgia. The fishery is defined by vessels using relatively large mesh nets (>10 inches) and net lengths typically greater than 1500 feet. The fishery primarily uses drifting nets

that are set overnight; however, recently it has been employing a small number of shorter duration "strike" sets that encircle targeted schools of sharks. Since 1999, the Atlantic Large Whale Take Reduction Plan restricted the activities of the fishery to waters south of 27° 51' N latitude during the critical right whale season from 15 November – 31 March and mandated 100% observer coverage during this period. During the remainder of the year, these vessels generally operate north of Cape Canaveral, FL and there is little observer coverage of the fleet. The fishery potentially interacts with the Georgia, Northern Florida, and Central Florida management units of coastal bottlenose dolphin. During an observer program in 1993 and 1994 and limited observer coverage during the summer of 1998, no takes of bottlenose dolphin were observed (Trent et al. 1997; Carlson and Lee, 2000). However, takes resulting in mortality were observed in the Central Florida management unit during 1999 and 2000. Total bycatch mortality for this management unit has been estimated for 1999 and 2000 (Garrison 2001b).

A beach seine fishery operates along northern North Carolina beaches targeting striped bass, mullet, spot, weakfish, sea trout, and bluefish. The fishery operates on the Outer Banks of North Carolina primarily in the spring (April through June) and fall (October through December). It uses two primary gear types: a "beach anchored gill net" and a "beach seine." Both systems utilize a small net anchored to the beach. The beach seine system also uses a bunt and a wash net that are attached to the beach and are in the surf (Steve et al. 2001). The North Carolina beach seine fishery has been observed since April 7, 1998 by the NMFS fisheries sampling program (observer program) based at the Northeast Fisheries Science Center. Through 2001, there were 101 sets observed during the winter season (Nov-Apr) and 65 sets observed during the summer season (May-Oct). A total of 2 coastal bottlenose dolphin takes were observed, 1 in May 1998 and 1 in December 2000. The beach seine observer data are currently being reviewed but estimates of mortality are not yet available (Waring et al. 2002).

Between 1994 and 1998, 22 bottlenose dolphin carcasses (4.4 dolphins per year on average) recovered by the Stranding Network between North Carolina and Florida's Atlantic coast displayed evidence of possible interaction with a trap/pot fishery (i.e. rope and/or pots attached, or rope marks). Additionally, at least 5 dolphins were reported to be released alive (condition unknown) from blue crab traps/pots during this time period. In recent years, reports of strandings with evidence of interactions between bottlenose dolphins and both recreational and commercial crab-pot fisheries have been increasing in the Southeast Region (McFee and Brooks 1998). The increased reporting may result from increased effort towards documenting these marks or increases in mortality (Waring et al. 2002).

Data from the Chesapeake Bay suggest that the likelihood of bottlenose dolphin entanglement in pound net leads may be affected by the mesh size of the lead net (Bellmund et al. 1997), but the information is not conclusive. Stranding data for 1993-1997 document interactions between WNA coastal bottlenose dolphins and pound nets in Virginia. Two bottlenose dolphin carcasses were found entangled in the leads of pound nets in Virginia during 1993-1997, for an average of 0.4 bottlenose dolphin strandings per year. A third record of an entangled bottlenose dolphin in Virginia in 1997 may have

been applicable to this fishery. This entanglement involved a bottlenose dolphin carcass found near a pound net with twisted line marks consistent with the twine in the nearby pound net lead rather than with monofilament gillnet gear. Given that other sources of annual serious injury and mortality estimates (e.g., observer data) are not available, the stranding data (0.4 bottlenose dolphins per year) were used as a minimum estimate of annual serious injury and mortality and this fishery was classified as a Category II fishery in the 2001 List of Fisheries (Waring et al. 2002).

The shrimp trawl fishery operates from North Carolina through northern Florida virtually year around, moving seasonally up and down the coast. One bottlenose dolphin was recovered dead from a shrimp trawl in Georgia in 1995 (Southeast USA Marine Mammal Stranding Network unpublished data), and another was taken in 1996 near the mouth of Winyah Bay, SC, during a research survey. No other bottlenose dolphin mortality or serious injury has been previously reported to NMFS (Waring et al. 2002).

The Atlantic menhaden purse seine fishery targets the Atlantic menhaden in Atlantic coastal waters. Smith (1999) summarized menhaden fishing patterns by the Virginia-North Carolina vessels from 1985-1996. Most of the catch and sets during that time occurred within three miles of the shore. Between 1994 and 1997, menhaden were processed at only three facilities, two in Reedville Beach, VA, and one in Beaufort, NC. Each of the Virginia facilities had a fleet of 9-10 vessels while the Beaufort facility is supported by 2-6 vessels. Since 1998, only one plant has operated in Virginia and the number of vessels has been reduced to ten in Virginia and two in North Carolina (Vaughan et al. 2001). The fishery moves seasonally, with most effort occurring off of North Carolina from November-January and moving northward to southern New England during warmer months. Menhaden purse seiners have reported an annual incidental take of 1 to 5 bottlenose dolphins, although observer data are not available (Waring et al. 2002).

From 1997-1999, 995 bottlenose dolphins were reported stranded along the Atlantic coast from New York to Florida (Hohn and Martone 2001; Hohn et al. 2001; Palka et al. 2001). Of these, it was possible to determine whether a human interaction had occurred for 449 (45%); for the remainder it was not possible to make that determination. The proportion of carcasses determined to have been involved in a human interaction averaged 34%, but ranged widely from 11-12% in Delaware and Georgia to 49% and 53% in Virginia and North Carolina, respectively.

The nearshore habitat occupied by the coastal morphotype is adjacent to areas of high human population and in the northern portion of its range is highly industrialized. The blubber of stranded dolphins examined during the 1987-88 mortality event contained anthropogenic contaminants in levels among the highest recorded for a cetacean (Geraci 1989). There are no estimates of indirect human-caused mortality resulting from pollution or habitat degradation.

The coastal migratory stock is designated as depleted under the MMPA. From 1995-2001, NMFS recognized only a single migratory stock of coastal bottlenose dolphins in

the WNA and, therefore, the entire stock was listed as depleted. The management units in this report now replace the single coastal migratory stock. A re-analysis of the depletion designation on a management unit basis needs to be undertaken. In the interim, because one or more of the management units may be depleted, all management units retain the depleted designation. In addition, mortality in multiple units exceeded PBR (Waring et al. 2002). There are no rigorous results that would provide reliable information on current abundance relative to historical abundance. All prior estimates cover only part of the range of management units spatially or temporally, include the offshore morphotype, or are otherwise compromised. Population trends cannot be determined due to insufficient data. Over the past five years, estimated average annual mortality exceeded PBR in the mid-Atlantic gillnet fisheries for the northern migratory and northern NC management units during summer and for the NC mixed management units in winter (Waring et al. 2002).

The species is not listed as threatened or endangered under the Endangered Species Act, but because, as noted above, the stock is listed as depleted under the MMPA it is a strategic stock. This stock is also considered strategic under the MMPA because fishery-related mortality and serious injury exceed the potential biological removal level.

Hawksbill Sea Turtle

The following is a summary of information on the Hawksbill sea turtle made available by NMFS at the following website:
http://www.nmfs.noaa.gov/pr/species/turtles/hawksbill.html

The hawksbill occurs in tropical and subtropical seas of the Atlantic, Pacific and Indian Oceans. The species is widely distributed in the Caribbean Sea and western Atlantic Ocean, with representatives of at least some life history stages regularly occurring in southern Florida and the northern Gulf of Mexico (especially Texas); in the Greater and Lesser Antilles; and along the Central American mainland south to Brazil. Within the United States, hawksbills are most common in Puerto Rico and its associated islands, and in the U.S. Virgin Islands. In the continental U.S., the species is recorded from all the gulf states and from along the eastern seaboard as far north as Massachusetts, with the exception of Connecticut, but sightings north of Florida are rare.

The hawksbill is a small to medium-sized sea turtle. In the U.S. Caribbean, nesting females average about 62-94cm in straight carapace length. Weight is typically to 80 kg in the wider Caribbean, with a record weight of 127 kg. Hatchlings average about 42 mm straight carapace length and range in weight from 13.5-19.5 g. The following characteristics distinguish the hawksbill from other sea turtles: two pairs of prefrontal scales; thick, posteriorly overlapping scutes on the carapace; four pairs of coastal scutes; two claws on each flipper; and a beak-like mouth. The carapace is heart-shaped in very young turtles, and becomes more elongate or subovate with maturity. Its lateral and posterior margins are sharply serrated in all but very old individuals.

Hawksbills utilize different habitats at different stages of their life cycle. Posthatchling hawksbills occupy the pelagic environment, taking shelter in weedlines that accumulate at convergence points. Hawksbills reenter coastal waters when they reach approximately 20-25 cm carapace length. Coral reefs are widely recognized as the resident foraging habitat of juveniles, subadults and adults. This habitat association is undoubtedly related to their diet of sponges, which need solid substrate for attachment. The ledges and caves of the reef provide shelter for resting both during the day and night. Hawksbills are also found around rocky outcrops and high energy shoals, which are also optimum sites for sponge growth. Hawksbills are also known to inhabit mangrove-fringed bays and estuaries, particularly along the eastern shore of continents where coral reefs are absent. In Texas, juvenile hawksbills are associated with stone jetties.

Hawksbills utilize both low- and high-energy nesting beaches in tropical oceans of the world. Both insular and mainland nesting sites are known. Hawksbills will nest on small pocket beaches, and, because of their small body size and great agility, can traverse fringing reefs that limit access by other species. They exhibit a wide tolerance for nesting substrate type. Nests are typically placed under vegetation.

Incidental catch of hawksbill turtles during fishing operations is an unquantified and potentially significant source of mortality. Gill nets, longlines and shrimp trawls all take turtles in Gulf of Mexico waters. The extent to which hawksbills are killed or debilitated after becoming entangled in marine debris are unknown, but it is believed to be a serious and growing problem. Hawksbills have been reported entangled in monofilament gill nets, "fish nets", fishing line and rope. Hawksbill turtles eat a wide variety of debris such as plastic bags, plastic and styrofoam pieces, tar balls, balloons and plastic pellets. Effects of consumption include interference in metabolism or gut function, even at low levels of ingestion, as well as absorption of toxic byproducts.

The most recent 5-year hawksbill turtle status review was completed in 2007 (NMFS and USFWS 2007) which included an examination of both recent and historic information on 83 hawksbill nesting sites distributed among 10 ocean regions around the world. Historic trends were determined for 58 of the 83 sites and all 58 (100%) showed a decrease in nesting abundance over time. Recent trends determined for 42 sites were more optimistic, with 10 (24%) increasing, 3 (7%) stable, and 29 (69%) in decline. Based on the best available information, NMFS and USFWS (2007) concluded that the hawksbill turtle should not be delisted or reclassified under the ESA. The review also concluded that available information indicates that an analysis and review of the species should be conducted in the future to determine if the application of the Distinct Population Segment policy under the ESA to the hawksbill turtle is warranted.

Leatherback Sea Turtle

Leatherback turtles (*Dermochelys coriacea*) were listed as endangered under the ESA on June 2, 1970. Leatherback turtles are widely distributed throughout the oceans of the world, and are found in waters of the Atlantic, Pacific, Caribbean, and the Gulf of Mexico (Ernst and Barbour 1972). It is the largest living turtle and ranges farther than

any other sea turtle species, exhibiting broad thermal tolerances (NMFS and USFWS, 1995). Evidence from tag returns and strandings in the western Atlantic suggests that adults engage in routine migrations between boreal, temperate and tropical waters (NMFS and USFWS, 1992). Located in the northeastern waters during warmer months, this species is found in coastal waters of the continental shelf and near the Gulf Stream edge, but rarely in the inshore areas. A 1979 aerial survey of the outer Continental Shelf from Cape Hatteras, North Carolina to Cape Sable, Nova Scotia showed leatherbacks to be present throughout the area with the most numerous sightings made from the Gulf of Maine south to Long Island. Shoop and Kenney (1992) also observed concentrations of leatherbacks during the summer off the south shore of Long Island and off New Jersey. This aerial survey estimated the leatherback population for the northeastern U.S. at approximately 300-600 animals (from near Nova Scotia, Canada to Cape Hatteras, North Carolina).

Leatherbacks are predominantly pelagic and feed on jellyfish (i.e., *Stomolophus, Chryaora*, and *Aurelia* (Rebel 1974)), cnidarians (*medusae, siphonophores*) and tunicates (*salps, pyrosomas*). Time-Depth-Recorder data recorded by Eckert et al. (1998b) indicate that leatherbacks are night feeders and are deep divers, with recorded dives to depths in excess of 1000 meters. However, leatherbacks may come into shallow waters if there is an abundance of jellyfish nearshore. Leary (1957) reported a large group of up to 100 leatherbacks just offshore of Port Aransas, Texas associated with a dense aggregation of *Stomolophus*. Leatherbacks also occur annually in places such as Cape Cod and Narragansett Bays during certain times of the year, particularly the fall.

Anthropogenic impacts to the leatherback population are similar to those for the loggerhead sea turtle, including fishery interactions as well as intense exploitation of the eggs (Ross 1979). Eckert (1996) and Spotila et al. (1996) recorded that adult mortality has also increased significantly, particularly as a result of driftnet and longline fisheries. Zug and Parham (1996) attribute the sharp decline in leatherback populations to the combination of the loss of long-lived adults due to fishery related mortality and the lack of recruitment (because of intense egg harvesting). Poaching is not known to be a problem for U.S. nesting populations. However, numerous fisheries that occur in both U.S. state and federal waters are known to negatively impact juvenile and adult leatherback sea turtles, including incidental takes in several commercial and recreational fisheries. Fisheries known or suspected to incidentally capture leatherbacks include those deploying bottom trawls, off-bottom trawls, purse seines, bottom longlines, hook and line, gill nets, drift nets, traps, haul seines, pound nets, beach seines, and surface longlines (NMFS and USFWS 1992). Leatherback interactions with the southeast shrimp fishery are also common. Turtle Excluder Devices (TEDs), typically used in the southeast shrimp fishery to minimize sea turtle/fishery interactions are less effective for the large-sized leatherbacks. As such, NMFS has used several alternative measures to protect leatherback sea turtles from lethal interactions with the shrimp fishery including establishment of a Leatherback Conservation Zone (60 FR 25260) and emergency measures such as the implementation of area specific 30-day TED requirements (December 8, 1999 (64 FR 69416)) when warranted. Leatherbacks are also susceptible to entanglement in lobster and crab gear, possibly as a result of attraction to gelatinous

organisms and algae that collect on buoys and buoy lines at or near the surface, attraction to the buoys which could appear as prey, or the gear configuration which may be more likely to wrap around flippers.

Nest counts are currently the only reliable indicator of population status available for leatherback turtles. The status of the leatherback population in the Atlantic is difficult to assess since major nesting beaches occur over broad areas within tropical waters outside the United States. The most recent 5-year ESA leatherback turtle status review was completed in 2007 (NMFS & USFWS 2007c) which included an analysis of the most recent population and demographic data available for the species. The most recent population size estimate for the North Atlantic Ocean is a range of 34,000- 94,000 adult leatherbacks where the species appears to be stable or increasing (NMFS & USFWS 2007c). However, the East Pacific and Malaysian leatherback populations appear to have collapsed. Given the best available information, NMFS & USFWS (2007) concluded that the leatherback turtle should not be reclassified under the ESA and should remain listed as endangered. In addition, the review also concluded that available information indicates that an analysis and review of the species should be conducted in the future to determine if application of the Distinct Population Segment policy under the ESA to the endangered leatherback turtle is warranted.

Kemp's Ridley Sea Turtle

Kemp's ridley turtles (*Lepidochelys kempii*) were listed as endangered under the ESA on December 2, 1970. The only major nesting site for ridleys is a single stretch of beach near Rancho Nuevo, Tamaulipas, Mexico (Carr 1963). Juvenile Kemp's ridleys inhabit northeastern US coastal waters where they forage and grow in shallow coastal areas during the summer months. Juvenile ridleys migrate southward with autumnal cooling and are found predominantly in shallow coastal embayments along the Gulf Coast during the late fall and winter months. Ridleys found in mid-Atlantic waters are primarily post-pelagic juveniles averaging 40 cm in carapace length, and weighing less than 20 kg. After loggerheads, they are the second most abundant sea turtle in Virginia and Maryland waters, arriving there during May and June and then emigrating to more southerly waters from September to November. In the Chesapeake Bay, ridleys frequently forage in shallow embayments, particularly in areas supporting submerged aquatic vegetation (Lutcavage and Musick 1985).

The model presented by Crouse et al. (1987) illustrates the importance of subadults to the stability of loggerhead populations and may have important implications for Kemp's ridleys. The vast majority of ridleys identified along the Atlantic Coast have been juveniles and subadults. Sources of mortality in this area include incidental takes in fishing gear, pollution and marine habitat degradation, and other man-induced and natural causes. Loss of individuals in the Atlantic, therefore, may impede recovery of the Kemp's ridley sea turtle population. Sea sampling data from the northeast otter trawl fishery and southeast shrimp and summer flounder bottom trawl fisheries has recorded takes of Kemp's ridley turtles.

The Kemp's ridley population, as measured by number of nesting females, declined precipitously from the late 1940's through the mid-1980's. Due to intensive conservation actions, the Kemp's ridley began to slowly rebound during the 1990's and this increasing trend has continued to this day (NMFS & USFWS 2007d). Approximately 4,000 females are currently documented nesting annually, which is less than half of the downlisting criterion of 10,000 nests. As a result, the most recent five year review conducted by NMFS & USFWS 2007d concluded that the species should not be reclassified under the ESA and should remain listed as endangered. In addition, a full revision of the current Recovery Plan for the Kemp's ridley Sea Turtle (which was signed in 1992) is currently under way by the services.

Green Sea Turtle

Green sea turtles are more tropical in distribution than loggerheads, and are generally found in waters between the northern and southern 20°C isotherms. In the western Atlantic region, the summer developmental habitat encompasses estuarine and coastal waters as far north as Long Island Sound, Chesapeake Bay, and the North Carolina sounds, and south throughout the tropics (NMFS 1998). Most of the individuals reported in U.S. waters are immature (NMFS 1998). Green sea turtles found north of Florida during the summer must return to southern waters in autumn or risk the adverse effects of cold temperatures.

There is evidence that green turtle nesting has been on the increase during the past decade. For example, increased nesting has been observed along the Atlantic coast of Florida on beaches where only loggerhead nesting was observed in the past (NMFS 1998). Recent population estimates for the western Atlantic area are not available. Green turtles are threatened by incidental captures in fisheries, pollution and marine habitat degradation, destruction/disturbance of nesting beaches, and other sources of man-induced and natural mortality.

Juvenile green sea turtles occupy pelagic habitats after leaving the nesting beach. At approximately 20 to 25 cm carapace length, juveniles leave pelagic habitats, and enter benthic foraging areas, shifting to a chiefly herbivorous diet (NMFS 1998). Post-pelagic green turtles feed primarily on sea grasses and benthic algae, but also consume jellyfish, salps, and sponges. Known feeding habitats along U.S. coasts of the western Atlantic include shallow lagoons and embayments in Florida, and similar shallow inshore areas elsewhere (NMFS 1998). Sea sampling data from the summer flounder bottom trawl fishery has recorded incidental takes of green turtles

The most recent 5-year ESA green sea turtle status review was completed in 2007 (NMFS & USFWS 2007a) which included an analysis of the most recent population and demographic data available for green sea turtles. Overall, of the 23 threatened population nesting sites for which data are available, 10 nesting populations are increasing, 9 are stable, and 4 are decreasing (NMFS & USFWS 2007a). Long term continuous data sets (i.e., ≥ 20 years) are available for nine sites, all of which are increasing. Despite the apparent global increase in numbers, NMFS & USFWS (2007a) noted that this positive

overall trend should be viewed with caution because trend data are available for just over half of all sites examined. Within the Western Atlantic/Caribbean, there are five threatened breeding populations, all of which appear to be stable or increasing (NMFS & USFWS 2007a). The green turtle nesting population of Florida, which is listed as endangered, also appears to be increasing based on 18 years (1989-2006) of index nesting data collected throughout the state (NMFS & USFWS 2007a). While green turtle nest counts have generally increased, NMFS & USFWS (2007a) concluded that populations of both endangered and threatened green turtles should not be reclassified under the ESA. However, the review also concluded that available information indicates that an analysis and review of the species should be conducted in the future to determine if application of the Distinct Population Segment policy under the ESA to both endangered and threatened green turtle populations is warranted.

Loggerhead Sea Turtle

The loggerhead sea turtle occurs throughout the temperate and tropical regions of the Atlantic, Pacific and Indian Oceans (Dodd 1998). The loggerhead turtle was listed as "threatened" under the ESA on July 28, 1978, but is considered endangered by the World Conservation Union (IUCN) and under the Convention on International Trade in Endangered Species of Flora and Fauna (CITES). Loggerhead sea turtles are found in a wide range of habitats throughout the temperate and tropical regions of the Atlantic. These habitats include open ocean, continental shelves, bays, lagoons, and estuaries (NMFS& USFWS 2007b).

Because they are limited by water temperatures, loggerhead sea turtles do not usually appear on the summer foraging grounds in the Gulf of Maine until June, but are found in Virginia as early as April. They remain in these areas until as late as November and December in some cases, but the large majority leaves the Gulf of Maine by mid-September. Loggerheads are primarily benthic feeders, opportunistically foraging on crustaceans and mollusks (NMFS & USFWS 1995).

The most recent 5-year ESA loggerhead sea turtle status review was completed in 2007 (NMFS & USFWS 2007b) which included a review of the most recent research results for loggerhead sea turtles. Genetic analyses conducted since the last five-year review indicate there are five demographically independent groups in the Western North Atlantic, corresponding to nesting beaches found in Florida and Mexico. The primary metric used to evaluate trends in global loggerhead populations are counts of beach nests, many of which occur in areas outside U.S. waters. Given that loggerhead nest counts have generally declined during the period 1989-2005, NMFS & USFWS (2007b) concluded that loggerhead turtles should not be delisted or reclassified and should remain designated as threatened under the ESA. However, the review also concluded that available information indicates that an analysis and review of the species should be conducted in the future to determine if application of the Distinct Population Segment policy under the ESA is warranted for the species. Additionally, the Center for Biological Diversity and the Turtle Island Restoration Network filed a petition to reclassify loggerhead turtles in the North Pacific Ocean as a distinct population segment (DPS) with

endangered status and designate critical habitat under the ESA (72 *Federal Register* 64585; November 16, 2007). NMFS has found that the petition presented substantial scientific information and in 2008, NMFS and FWS convened a biological review team (BRT), which recently completed a status review on the loggerhead sea turtle. The BRT evaluated genetic data, tagging and telemetry data, demographics information, oceanographic features, and geographic barriers to determine whether population segments exist. The BRT submitted their independent report to NMFS and FWS on August 11, 2009, to review and determine what, if any, action is appropriate under the ESA.

Shortnose Sturgeon

Shortnose sturgeon occur in large rivers along the western Atlantic coast from the St. Johns River, Florida (possibly extirpated from this system), to the Saint John River in New Brunswick, Canada. The species is anadromous in the southern portion of its range (i.e. south of Chesapeake Bay), while northern populations are amphidromous (NMFS 1998). Population sizes vary across the species' range with the smallest populations occurring in the Cape Fear and Merrimack Rivers and the largest populations in the Saint John and Hudson Rivers (Dadswell 1979; NMFS 1998).

Shortnose sturgeon are benthic and mainly inhabit the deep channel sections of large rivers. They feed on a variety of benthic and epibenthic invertebrates including mollusks, crustaceans (amphipods, chironomids, isopods), and oligochaete worms (Vladakov and Greeley 1963; Dadswell 1979). Shortnose sturgeon are long-lived (30 years) and mature at relatively old ages. In northern areas, males reach maturity at 5-10 years, while females reach sexual maturity between 7 and 13 years.

In the northern part of their range, shortnose sturgeon exhibit three distinct movement patterns that are associated with spawning, feeding, and overwintering periods. In spring, as water temperatures rise above 8° C, pre-spawning shortnose sturgeon move from overwintering grounds to spawning areas. Spawning occurs from mid/late April to mid/late May. Post-spawned sturgeon migrate downstream to feed throughout the summer.

As water temperatures decline below 8° C again in the fall, shortnose sturgeon move to overwintering concentration areas and exhibit little movement until water temperatures rise again in spring (NMFS 1998). Young-of-the-year shortnose sturgeon are believed to move downstream after hatching (NMFS 1998) but remain within freshwater habitats. Older juveniles tend to move downstream in fall and winter as water temperatures decline and the salt wedge recedes. Juveniles move upstream in spring and feed mostly in freshwater reaches during summer.

Shortnose sturgeon spawn in freshwater sections of rivers, typically below the first impassable barrier on the river (e.g., dam). Spawning occurs over channel habitats containing gravel, rubble, or rock-cobble substrates (NMFS 1998). Environmental conditions associated with spawning activity include decreasing river discharge following

the peak spring freshet, water temperatures ranging from 9 -12 C, and bottom water velocities of 0.4 - 0.7 m/sec (NMFS 1998).

Atlantic salmon

The recent ESA-listing for Atlantic salmon covers the wild population of Atlantic salmon found in rivers and streams from the lower Kennebec River north to the U.S.-Canada border. These include the Dennys, East Machias, Machias, Pleasant, Narraguagus, Ducktrap, and Sheepscot Rivers and Cove Brook. Atlantic salmon are an anadromous species with spawning and juvenile rearing occurring in freshwater rivers followed by migration to the marine environment. Juvenile salmon in New England rivers typically migrate to sea in May after a two to three year period of development in freshwater streams, and remain at sea for two winters before returning to their U.S. natal rivers to spawn from mid October through early November. While at sea, salmon generally undergo an extensive northward migration to waters off Canada and Greenland. Data from past commercial harvest indicate that post-smolts overwinter in the southern Labrador Sea and in the Bay of Fundy. The numbers of returning wild Atlantic salmon within the Gulf of Maine Distinct Population Segment (DPS) are perilously small with total run sizes of approximately 150 spawners occurring in 1999 (Baum 2000). Although capture of Atlantic salmon has occurred in commercial fisheries (usually otter trawl or gillnet gear) or by research/survey, no salmon have been reported captured in the Atlantic surfclam and ocean quahog fisheries.

Smalltooth sawfish

NMFS issued a final rule to list the DPS of smalltooth sawfish in the United States as an endangered species on April 1, 2003. Smalltooth sawfish are tropical marine and estuarine fish that have the northwestern terminus of their Atlantic range in the waters of the eastern United States. In the United States, smalltooth sawfish are generally a shallow water fish of inshore bars, mangrove edges, and seagrass beds, but larger animals can be found in deeper coastal waters. In order to assess both the historic and the current distribution and abundance of the smalltooth sawfish, a status review team collected and compiled literature accounts, museum collection specimens, and other records on the species. This information indicated that prior to around 1960, smalltooth sawfish occurred commonly in shallow waters of the Gulf of Mexico and eastern seaboard up to North Carolina, and more rarely as far north as New York. Subsequently their distribution has contracted to peninsular Florida and, within that area, they can only be found with any regularity off the extreme southern portion of the state. The current distribution is centered in the Everglades National Park, including Florida Bay (73 FR 70290; November 20, 2008).

Smalltooth sawfish have declined dramatically in U.S. waters over the last century, as indicated by publication and museum records, negative scientific survey results, anecdotal fishermen observations, and limited landings per unit effort (NMFS 2003). The fact that documented smalltooth sawfish catch records have declined during the twentieth century despite tremendous increases in fishing effort underscores the

population reduction in the species. While NMFS lacks time-series abundance data to quantify the extent of the DPS's decline, the best available information indicates that the abundance of the U.S. DPS of smalltooth sawfish is at an extremely low level relative to historic levels.

The smalltooth sawfish continues to face threats from: (1) loss of wetlands, (2) eutrophication, (3) point and non point sources of pollution, (4) increased sedimentation and turbidity, (5) hydrologic modifications, and (6) incidental catch in fisheries (NMFS 2003). Commercial bycatch has played the primary role in the decline of this species. While Federal, state, and interjurisdictional laws, regulations, and policies lead to overall environmental enhancements indirectly aiding smalltooth sawfish, very few have been applied specifically for the protection of smalltooth sawfish. Based on the species' low intrinsic rate of increase resulting from their slow growth, late maturation, and low fecundity, population recovery potential for the species is limited and the species is at risk of extinction. Current protective measures and conservation efforts underway to protect the smalltooth sawfish are confined to: actions directed at increasing general awareness of this species and the risks it faces; possession prohibitions in the state waters of Florida and Louisiana; and research being pursued by the Mote Marine Laboratory's Center for Shark Research. There are no Federal or state conservation plans for the smalltooth sawfish.

ADDENDUM TO THE ENVIRONMENTAL ASSESSMENT AND REGULATORY IMPACT REVIEW ANALYSIS FOR THE 2010 SUMMER FLOUNDER, SCUP, AND BLACK SEA BASS RECREATIONAL SPECIFICATIONS

June 2010

Mid-Atlantic Fishery Management Council
Suite 2115 Federal Bldg
300 S. New St
Dover, DE 19904-6726,

Northeast Regional Office
55 Great Republic Drive
Gloucester, MA 01930-2276,

And

Northeast Fisheries Science Center
166 Water Street
Woods Hole, MA 02543

TABLE OF CONTENTS

TABLE OF CONTENTS **2**

1.0 BACKGROUND AND NEED OF SUPPLEMENTAL ECONOMIC ANALYSIS **3**

3.0 REVISED IMPACTS OF ALTERNATIVES INFORMATION **6**

3.1 BIOLOGICAL IMPACTS OF BLACK SEA BASS ALTERNATIVE 4 6
3.2 HABITAT IMPACTS OF BLACK SEA BASS ALTERNATIVE 4 8
3.3 PROTECTED RESOURCE IMPACTS OF BLACK SEA BASS ALTERNATIVE 4 8
3.4 SOCIOECONOMIC IMPACTS OF BLACK SEA BASS ALTERNATIVE 4 9

4.0 REVISED CUMULATIVE IMPACTS OF PREFERRED ALTERNATIVES **10**

4.1 UPDATED AFFECTED EFFORT 10
4.2 UPDATED RESULTS 11

5.0 REVISED REGULATORY IMPACT REVIEW/INITIAL REGULATORY FLEXIBILITY ANALYSIS **12**

5.1 UPDATED RIR IMPACTS 12
5.2 UPDATED ANALYSIS OF IMPACTS OF PROPOSED MEASURES RESULTS 12

6.0 TABLES TO BE APPENDED **13**

Table 1. Projected 2008 effort effects of individual management measures in isolation, by mode (2009 catch and effort estimates were used to project 2010 effects). *14*
Table 2. Projected 2010 effort effects of combined management measures, by mode (2009 catch and effort estimates were used to project 2010 effects). ..... ***Error! Bookmark not defined.***
Table 3. Regional Economic Impacts of Combined Management Measures Assuming a 25% Reduction in the Number of Affected Trips (2010 $'s)..... ***Error! Bookmark not defined.***
Table 4. Regional Economic Impacts of Combined Management Measures Assuming a 50% Reduction in the Number of Affected Trips (2010 $'s)..... ***Error! Bookmark not defined.***
Table 5. Combined effects of black sea bass alternative 4, NMFS summer flounder precautionary default, and scup alternative 1 management measures - affected party/charter effort and the average estimated gross revenue loss per party/charter vessel (federally permitted) in each state in the Northeast Region (ME-NC). *18*
Table 6. Combined effects of black sea bass alternative 4, NMFS summer flounder precautionary default, and scup alternative 2 management measures - affected party/charter effort and the average estimated gross revenue loss per party/charter vessel (federally permitted) in each state in the Northeast Region (ME-NC). *19*
Table 7. Combined effects of black sea bass alternative 4, NMFS summer flounder precautionary default, and scup alternative 3 management measures - affected party/charter effort and the average estimated gross revenue loss per party/charter vessel (federally permitted) in each state in the Northeast Region (ME-NC). *20*
Table 8. Combined effects of black sea bass alternative 4, NMFS summer flounder alternative 2, and scup alternative 1 management measures - affected party/charter effort and the average estimated gross revenue loss per party/charter vessel (federally permitted) in each state in the Northeast Region (ME-NC). *21*
Table 10. Combined effects of black sea bass alternative 4, NMFS summer flounder alternative 2, and scup alternative 3 management measures - affected party/charter effort and the average estimated gross revenue loss per party/charter vessel (federally permitted) in each state in the Northeast Region (ME-NC). *23*

1.0 BACKGROUND AND NEED OF SUPPLEMENTAL ECONOMIC ANALYSIS

The Mid-Atlantic Fishery Management Council (Council) and the Northeast Fisheries Science Center initially prepared an addendum to incorporate an additional option to the suite of those presented for 2010 black sea bass recreational management measures in the 2010 Summer Flounder, Scup, and Black Sea Bass Recreational Specifications (recreational specifications document) Environmental Assessment (EA), Regulatory Impact Review (RIR), and Initial Regulatory Flexibility Analysis (IRFA) submitted to NOAA's National Marine Fisheries Service (NMFS) by Council staff. This alternative, designated alternative 4 (Revised Council-Preferred), was the result of revision to the black sea bass recreational harvest limit for 2010 through NMFS emergency rule (75 FR 6586; February 10, 2010). This emergency rule implemented increases to the 2010 black sea bass specifications (i.e., commercial fishing quota, recreational harvest limit (RHL), and research set-aside (RSA)). This action was necessary to mitigate potential foregone economic yield associated with the current lower specifications and to ensure the specifications are consistent with the best available scientific information.

Recreational measures (i.e. seasons, size and possession limits) are designed to achieve but not exceed the recreational harvest limit specified for the fishing year. Therefore, increasing the recreational harvest limit for 2010 to 1.83 million lb (0.83 million kg) from 1.14 million lb (0.52 million kg) enabled measures to be developed that were less restrictive for the recreational black sea bass fishery in 2010 than the preferred management measures recommended by the Council in December 2009. In December 2009, the Council and the Atlantic States Marine Fisheries Commission's (Commission) Summer Flounder Management Board (Board) recommended recreational management measures for summer flounder, scup, and black sea bass to the NMFS based on the best available scientific information at that time. In response to the publication of the emergency rule on February 10, 2010, the Council revisited their recommendation for black sea bass recreational measures on February 11, 2010.

In addition, when the initial suite of alternatives was developed by the Council and the measures of alternative 4 (Revised Council-Preferred) were submitted to NMFS, landings information for the months of September and October 2009 were unavailable. Estimated landings were derived utilizing a number of methodologies so that the recreational management measures development and rulemaking process could move forward. Prior to the release of the final 2009 Marine Recreational Fishery Statistics Survey (MRFSS) data, the Council-provided analysis included in the initially-drafted EA/RIR/IRFA indicated that 2009 black sea bass recreational landings were estimated to have been 3.31 million lb (1.50 million kg), which is higher than the 2009 recreational harvest limit of 1.14 million lb (0.52 million kg). 2009 landings of the magnitude estimated by the Council would have required a 44-percent reduction in 2010 landings to ensure that the recreational harvest limit is not exceeded. This level of reduction in landings was the basis of the analysis provided by the Council in the initial draft of the EA/RIR/IRFA addendum.

Final 2009 MRFSS data was made available in late April 2010. These data indicated that

the final landings for 2009 were 2.31 million lb (1.05 million kg), lower than the previously estimated 3.31 million lb (1.50 million kg) that served as a basis for the Council's initial alternative 4 analyses. The revised 2009 landings information permits further liberalization of the 2010 black sea bass recreational management measures as a 21-percent reduction in landings in 2010 from 2009 levels is now required. This is a reduction from the 44 percent reduction associated with the measures initially provided in the Council's analysis of alterative 4 measures.

NMFS was aware that the MRFSS data would be available in the interim between proposed and final rulemaking. Furthermore, NMFS specifically provided background and context for how the final 2009 recreational landings data would be utilized to craft an additional option for consideration if the actual landings were lower than the estimates that had previously been applied. The proposed rule that published on April 27, 2010 (75 FR 22087) specifically requested comment from the public, Council, and Commission who co-manage black sea bass in state waters, for comment and suggestions on how to structure the 2010 management measures if the 2009 final data indicated a smaller reduction in landings was necessary.

The Commission had a regularly scheduled meeting in the first week of May. During this meeting, the Commission's Black Sea Bass Management Board met and considered the final 2009 landings information, the revised percent reduction in landings needed (i.e., 21-percent from 2009 levels), and recommended adding 90 days to the previously adopted Commission season. This resulted in final Commission management measures that retained the status quo of a 12.5-inch (31.75-cm) TL minimum fish size, 25 fish per person possession limit, and a revised season from May 22-October 11 and November 1-December 31. The Commission submitted a letter to NMFS, dated May 7, 2010, indicating that the revised measures would achieve a 26-percent reduction in landings from 2009 levels. The Commission letter relayed that additional level of reduction was specified by to allow for a reasonable conservation buffer to account for management uncertainty in the harvest estimates and the effectiveness of the regulations.

NMFS finds the Commission-adopted measures appropriate for the 2010 fishery as they help mitigate negative socio-economic impacts, have a high likelihood of constraining landings to the 2.31 million lb 2010 recreational harvest limit, and contain some measure of management uncertainty buffering. For these reasons, NMFS is now providing analysis of the potential impacts of the Commission-adopted and Council supported measures. For clarity, these measures (a 12.5-inch (31.75-cm) TL minimum fish size, 25 fish per person possession limit, and a revised season from May 22-October 11 and November 1-December 31) are now designated modified alternative 4a (NMFS preferred). The Council, public, and several recreational fisheries groups have all provided full support for the modified alternative 4a (NMFS preferred) measures. Given the rulemaking schedule, timing of the comment period, and Council meeting schedule, no formal discussion or vote occurred at the Council to endorse these measures; however, as previously indicated, the Council did provide a letter during the public comment period for the proposed 2010 black sea bass recreational management measures stating full support for the measures of modified alternative 4a (NMFS preferred).

This addendum provides impact analysis information for black sea bass both alternative 4 (Revised Council-Preferred) and modified alternative 4a (NMFS preferred) consistent with the format established in the Council's recreational specifications document. For clarity, given the events that have transpired, the Council-preferred (alternative 4) is no longer the preferred alternative; rather, the modified alternative 4a (NMFS preferred) is the preferred alternative as it best responds to the most recent information and satisfies requirements for the 2010 recreational black sea bass fishery. Sections in this addendum are to append or replace sections in the Council's specifications document; and in effect expand that document to include the initial and final iterations of a fourth black sea bass alternative. The methods for analysis of the socioeconomic impacts contained in the Council's specifications document Section 7.0 (environmental consequences and regulatory economic evaluation of alternatives) and in the RIR/IRFA sections 2.0 (evaluation of Executive Order 12866 Significance) and 5.0 (analysis of impacts of proposed measures) remain unchanged and were utilized to prepare the addendum. The sections of text and tables to be appended or replaced are enumerated and contain references to the Council's document sections. Text given below refers to tables in the recreational specifications document which have been appended to existing tables or inserted based on the instructions contained in section 6.0 of this document.

2.0 DESCRIPTION OF ALTERNATIVES

Corresponds to Section 5.3 (Black Sea Bass Management Alternatives) in Council's recreational specifications document.

Insert the following text after Section 5.3.3 in the recreational specifications document.

"5.3.4 Alternative 4 (Revised Council-preferred: Coastwide Measure)

This alternative would implement a 12.5-inch TL minimum fish size, 25-fish per person possession limit, and open seasons from May 22 through August 8 and September 4 through October 4 for 2010 (i.e. closed seasons from January 1 through May 21, August 9 through September 3, and October 5 through December 31). This alternative would be a more restrictive season when compared to 2009 management measures, and would be expected to reduce landings by 44%. This reduction is consistent with the emergency rule adjusted 2010 recreational harvest limit of 1.83 million lb (0.83 million kg; 75 FR 6586; February 10, 2010)."

"5.3.5 Alternative 4a (NMFS Preferred: Coastwide Measures)

This alternative would implement a 12.5-inch (31.75-cm) TL minimum fish size, 25 fish per person possession limit, and a revised season from May 22-October 11 and November 1-December 31 (i.e., closed seasons from January 1-May 21 and October 12-31). This alternative would be a more restrictive season when compared to the 2009 management measures, and would be expected to reduce landings by 26 percent. This reduction is consistent with both the emergency rule adjusted recreational harvest limit of 1.83 million lb (0.83 million kg; 75 FR 6586; February 10, 2010) and final MRFSS estimates of 2009 black sea bass recreational landings of 2.31 million lb (1.05 million kg).

3.0 REVISED IMPACTS OF ALTERNATIVES INFORMATION

Corresponds to Section 7.0 (Environmental Consequences and Regulatory Economic Evaluation of Alternatives) in Council's recreational specifications document.

Insert the following text after Section 7.3.3.4 in the recreational specifications document.
"7.3.4 Alternative 4 (Revised Council-preferred: Coastwide Measure)
Black sea bass alternative 4 measures include a 12.5-inch TL minimum fish size, a 25-fish per person possession limit, and an open season from May 22 through August 8 and September 4 through October 4 for the 2010 recreational fishery. A full description of this alternative is presented in section 5.0 of the EA."

"7.3.5 Alternative 4a (NMFS Preferred: Coastwide Measure)
Black sea bass alternative 4a measures include a 12.5-inch TL minimum fish size, a 25-fish per person possession limit, and an open season from May 22 through October 11 and November 1 through December 31 for the 2010 recreational fishery. A full description of this alternative is presented in section 5.0 of the EA."

3.1 Biological Impacts of Black Sea Bass Alternative 4 (Revised Council-preferred: Coastwide Measure) and Alternative 4a (NMFS Preferred: Coastwide Measure)

Insert the following text after Section 7.3.4 in the recreational specifications document.
"7.3.4.1 Biological Impacts
The black sea bass landings in 2009 are projected to be 3.31 million lb (1.50 million kg), which is higher than the 2009 recreational harvest limit of 1.14 million lb (0.52 million kg). This implies that the management measures in place for 2009 (minimum fish size, possession limit, and seasons) did not constrain landings to the harvest limit for 2009. Therefore, a 44% reduction in 2009 landings is required to achieve the 2010 recreational harvest limit. This alternative could decrease landings by 44%, when compared to the status quo alternative (alternative 2). To constrain recreational black sea bass landings to the 2010 recreational harvest limit, the Council recommended revised measures of a 12.5-inch TL minimum fish size, 25-fish per person possession limit, and open seasons from May 22 through August 8 and September 4 through October 4.

Possession and size limits can be used to constrain landings to the harvest limit. Reductions tables associated with the size/possession limit combinations can be used to guide recommendations on the appropriate limits for 2010 (Tables 5a-b and 6). Recreational limits act to constrain landings as the availability of fish increases. If availability is low, few anglers will be affected by the regulations, and landings will be lower than the harvest limit. As availability of black sea bass to anglers increases, constraints imposed by the limits increase, i.e. anglers are more constrained by a size limit when there is a good year class of black sea bass produced and more constrained by a possession limit when the availability of larger fish are plentiful.

Landing frequencies for the first four waves of 2009 indicate that 90% of the trips landed 5 or fewer fish per trip, with 50% of the successful trips landing 1 black sea bass (Table 41). This is more successful compared to 2008 when 90% of the trips landed 4 or less black sea bass per trip (Table 42). Analysis of length frequencies indicates that landings were constrained by the 12.5-inch TL size limit in the first four waves of 2009 (Table 43). The correct size and possession limits will allow anglers to land up to the harvest limit but not exceed the limit in 2010. This preferred black sea bass alternative contains the same possession limit and size as 2009, but implements a more restrictive season. The management measures under this alternative are expected to constrain black sea bass landings to the 2010 recreational harvest limit based on the assumption that regulations would be implemented by all states. This alternative is expected to result in positive biological impacts when compared to those analyzed for the no action alternative (alternative 2). While the measures described under this alternative could reduce recreational landings of black sea bass, changes in the overall interaction of the black sea bass fishery with non-target species (described in section 6.1.3) as a result of changes in recreational harvest limits, possession and size limits, and seasons are unknown. Because the alternative is not expected to cause large increases in fishing effort, it is concluded that this alternative will not affect non-target species in any manner not considered previously, and any potential negative impacts on non-target species are expected to be negligible."

Insert the following text after Section 7.3.5 in the recreational specifications document.

"7.3.5.1 Biological Impacts

The black sea bass landings in 2009 are 2.31 million lb (1.05 million kg), which is higher than the 2009 recreational harvest limit of 1.14 million lb (0.52 million kg). This implies that the management measures in place for 2009 (minimum fish size, possession limit, and seasons) did not constrain landings to the harvest limit for 2009. Therefore, a 21% reduction in 2009 landings is required to achieve the 2010 recreational harvest limit. This alternative could decrease landings by 21%, when compared to the status quo alternative (alternative 2). To constrain recreational black sea bass landings to the 2010 recreational harvest limit, the Council recommended revised measures of a 12.5-inch TL minimum fish size, 25-fish per person possession limit, and open seasons from May 22 through October 11 and November 1 through December 31.

Possession and size limits can be used to constrain landings to the harvest limit. Reductions tables associated with the size/possession limit combinations can be used to guide recommendations on the appropriate limits for 2010 (Tables 5a-b and 6). Recreational limits act to constrain landings as the availability of fish increases. If availability is low, few anglers will be affected by the regulations, and landings will be lower than the harvest limit. As availability of black sea bass to anglers increases, constraints imposed by the limits increase, i.e. anglers are more constrained by a size limit when there is a good year class of black sea bass produced and more constrained by a possession limit when the availability of larger fish are plentiful.

Landing frequencies for the first four waves of 2009 indicate that 90% of the trips landed 5 or fewer fish per trip, with 50% of the successful trips landing 1 black sea bass (Table 41). This is more successful compared to 2008 when 90% of the trips landed 4 or less black sea bass per trip (Table 42). Analysis of length frequencies indicates that landings were constrained by the 12.5-inch TL size limit in the first four waves of 2009 (Table 43). The correct size and possession limits will allow anglers to land up to the harvest limit but not exceed the limit in 2010. This preferred black sea bass alternative contains the same possession limit and size as 2009, but implements a more restrictive season. The management measures under this alternative are expected to constrain black sea bass landings to the 2010 recreational harvest limit based on the assumption that regulations would be implemented by all states. This alternative is expected to result in positive biological impacts when compared to those analyzed for the no action alternative (alternative 2). While the measures described under this alternative could reduce recreational landings of black sea bass, changes in the overall interaction of the black sea bass fishery with non-target species (described in section 6.1.3) as a result of changes in recreational harvest limits, possession and size limits, and seasons are unknown. Because the alternative is not expected to cause large increases in fishing effort, it is concluded that this alternative will not affect non-target species in any manner not considered previously, and any potential negative impacts on non-target species are expected to be negligible."

3.2 Habitat Impacts of Black Sea Bass Alternative 4 and Alternative 4a

Insert the following text after Section 7.3.4.1 in the recreational specifications document.
"7.3.4.2 Habitat Impacts
For reasons stated in section 6.2 of the EA, the EFH impacts under this alternative are minimal."

Insert the following text after Section 7.3.5.1 in the recreational specifications document.
"7.3.5.2 Habitat Impacts
For reasons stated in section 6.2 of the EA, the EFH impacts under this alternative are minimal."

3.3 Protected Resource Impacts of Black Sea Bass Alternative 4 and Alternative 4a

Insert the following text after Section 7.3.4.2 in the recreational specifications document.
"7.3.4.3 Impacts on Endangered and Other Protected Species
The protected resources impacts under this alternative are minimal and similar to those described in section 7.3.1.3 of the EA."

Insert the following text after Section 7.3.5.2 in the recreational specifications document.
"7.3.5.3 Impacts on Endangered and Other Protected Species
The protected resources impacts under this alternative are minimal and similar to those described in section 7.3.1.3 of the EA."

3.4 Socioeconomic Impacts of Black Sea Bass Alternative 4 and Alternative 4a

Insert the following text after Section 7.3.4.3 in the recreational specifications document.

"7.3.4.4 Socioeconomic Impacts
The impacts of recreational management measures on the demand for trips and the social impacts of recreational measures on ports and communities described in section 7.3.1.4 of the EA also apply here.

Impacted trips were defined as trips taken in 2009 that landed at least one black sea bass smaller than 12.5 inches TL, or landed more than 25 black sea bass, or landed at least one black sea bass during the closed seasons. The analysis concluded that the measure could affect 3.88% of the party/charter boat trips, 0.84% of the private/rental boat trips, and 0.08% of the shore trips (Table 32).

It is possible that the proposed measures could cause some decrease in recreational satisfaction for anglers restricted by the landing limits. However, it is not likely that the measures will have a significant negative effect on the overall number of recreational fishing trips in the North and Mid-Atlantic regions. Although some of the affected anglers may reduce their overall fishing effort in response to the regulations, it is expected that most anglers that fished for black sea bass in 2009 will continue to do so in 2010. The proposed regulations do not prohibit anglers from keeping at least some of the fish they catch or from engaging in catch and release fishing. Anglers that choose to reduce their black sea bass effort in 2010 are likely to transfer this effort to alternative species (i.e. spot, bluefish, weakfish, striped bass, tautog, pelagics, etc.) resulting in very little change in overall fishing effort. However, recreational harvest restrictions for many of the alternative species in the Northeast are becoming more binding each year, resulting in fewer substitute landing opportunities, particularly for anglers fishing aboard headboats where passengers are primarily limited to bottom fishing.

The potential effects on angler effort associated with this alternative are estimated to be smaller than those associated with coastwide measures under the preferred alternative 1 because the reductions associated with the management measures under this alternative have a smaller impact on angler effort compared to those under alternative 1 (Table 32). When compared to alternative 2, however, the potential effects on angler effort associated with this alternative are higher for anglers fishing aboard party/charter boats and from private/rental boats. The difference in affected shore fishing effort across the two alternatives is trivial.

The economic impacts of the proposed measures under this and other alternatives are further discussed in section 7.5.6 of the EA."

Insert the following text after Section 7.3.5.3 in the recreational specifications document.

"7.3.5.4 Socioeconomic Impacts
The impacts of recreational management measures on the demand for trips and the social impacts of recreational measures on ports and communities described in section 7.3.1.4 of the EA also apply here.

Impacted trips were defined as trips taken in 2009 that landed at least one black sea bass smaller than 12.5 inches TL, or landed more than 25 black sea bass, or landed at least one black sea bass during the closed seasons. The analysis concluded that the measure could affect 1.3% of the party/charter boat trips, 0.3% of the private/rental boat trips, and 0.004% of the shore trips (Table 32).

It is possible that the proposed measures could cause some decrease in recreational satisfaction for anglers restricted by the landing limits. However, it is not likely that the measures will have a significant negative effect on the overall number of recreational fishing trips in the North and Mid-Atlantic regions. Although some of the affected anglers may reduce their overall fishing effort in response to the regulations, it is expected that most anglers that fished for black sea bass in 2009 will continue to do so in 2010. The proposed regulations do not prohibit anglers from keeping at least some of the fish they catch or from engaging in catch and release fishing. Anglers that choose to reduce their black sea bass effort in 2010 are likely to transfer this effort to alternative species (i.e. spot, bluefish, weakfish, striped bass, tautog, pelagics, etc.) resulting in very little change in overall fishing effort. However, recreational harvest restrictions for many of the alternative species in the Northeast are becoming more binding each year, resulting in fewer substitute landing opportunities, particularly for anglers fishing aboard headboats where passengers are primarily limited to bottom fishing.

The potential effects on angler effort associated with alternative 4a are estimated to be smaller than those associated with coastwide measures under both alternative 1 and 3 because the reductions associated with the management measures under this alternative have a smaller impact on angler effort compared both alternatives 1 and 3 (Table 32). When compared to alternative 2, however, the potential effects on angler effort associated with this alternative are higher for anglers fishing aboard party/charter boats and from private/rental boats. The difference in affected shore fishing effort across the two alternatives is trivial.

The economic impacts of the proposed measures under this and other alternatives are further discussed in section 7.5.6 of the EA."

4.0 REVISED CUMULATIVE IMPACTS OF PREFERRED ALTERNATIVES

Information in this section replaces text from Section 7.5 (Cumulative Impacts of Preferred Alternatives) in the recreational specifications document.

4.1 Updated Affected Effort

Replaces the 2nd paragraph of the Affected Effort in Section 7.5.6 of the recreational specifications document.
"Of the potential 30 combinations of alternatives across species that could be analyzed, the measures proposed under summer flounder alternative 2, scup alternative 1, and black sea bass alternative 2 (when considered together), are predicted to affect the fewest number of party/charter boat angler trips in the Northeast Region in 2010 (43,936; Table 44). The same combination of alternatives is also estimated to have the lowest overall effect on private/rental boat fishing effort in 2010. The combination of measures proposed under fluke alternative 2, scup alternative 3 and black sea bass alternative 4a are estimated to have the lowest overall effect on shore fishing effort in 2010. The 6 new combinations of alternatives analyzed in this document are all estimated to affect a greater number of angler trips (Table 44)."

Replaces the 4th paragraph of Affected Effort in Section 7.5.6 of the recreational specifications document.
"The percent of total party/charter boat trips in the Northeast Region that is estimated to be affected by the proposed actions ranges from a low of 2.63% for the combination of measures proposed under summer flounder alternative 2, scup alternative 3, and black sea bass alternative 4a to 11.75% for the measures proposed under the summer flounder precautionary default combined with scup alternative 2 and black sea bass alternative 1 (Table 44). Affected private/rental effort ranges from a low of 1.49% of total private/rental trips for the combination of measures proposed under summer flounder alternative 2, scup alternative 1 and black sea bass alternative 2 to 4.85% of total private/rental effort under the summer flounder precautionary default alternative, scup alternative 2 and black sea bass alternative 1. The same combination of alternatives that results in the highest impact on party/charter and private/rental fishing effort (fluke precautionary default, scup alternative 2 and black sea bass alternative 1) also has the highest impact on shore fishing trips (0.75% of total shore fishing effort). The estimated total effort affected by the 6 combinations of alternatives analyzed in this document fall between the ranges indicated above (Table 44)."

4.2 Updated Results

Replaces both paragraphs of Results in Section 7.5.6 of the recreational specifications document.
"The projected regional economic losses associated with a hypothetical 25% reduction in affected angler trips among the 30 combinations of alternatives analyzed in this document are shown in Table 46. For a 25% reduction in affected fishing trips, total losses to the Northeast region range from $6.491 million to $21.858 million in sales, $2.094 million to $7.285 in income, and between 128 and 437 jobs (Table 46). The estimated losses are approximately twice as high if a 50% reduction in affected trips is assumed to occur (Table 47).

Across all 30 combinations of alternatives analyzed in this document, approximately 50% of the total sales, income, and employment losses in the region are attributed to a reduction in anglers fishing from private/rental boats. Losses associated with reductions

in party/charter effort comprise approximately 40% of potential region-wide reductions, while shore mode losses comprise roughly 10% of the total losses."

5.0 REVISED REGULATORY IMPACT REVIEW/INITIAL REGULATORY FLEXIBILITY ANALYSIS

Corresponds to Section 5.3—RIR/IRFA (Black Sea Bass Management Alternatives) in the recreational specifications document.

5.1 Updated RIR Impacts

Replaces the last two sentences of the 5th and the first sentence of the 6th paragraph of Section 2.5 of the recreational specifications document RIR/IRFA.

"The projected regional economic losses associated with a hypothetical 25% reduction in affected angler trips among the 30 combinations of alternatives analyzed in this document are shown in Table 46. For a 25% reduction in affected fishing trips, total losses to the Northeast region range from $6.491 million to $21.858 million in sales, $2.094 million to $7.285 in income, and between 128 and 437 jobs (Table 46). The estimated losses are approximately twice as high if a 50% reduction in affected trips is assumed to occur (Table 47).

Across all 30 combinations of alternatives analyzed in this document, approximately 50% of the total sales, income, and employment losses in the region are attributed to a reduction in anglers fishing from private/rental boats. Losses associated with reductions in party/charter effort comprise approximately 40% of potential region-wide reductions, while shore mode losses comprise roughly 10% of the total losses."

5.2 Updated Analysis of Impacts of Proposed Measures Results

Replaces the 1st paragraph of Results under Section 5.0 of the Council's specification document RIR/IRFA. All 30 potential combinations of management alternatives proposed for summer flounder, scup, and black sea bass could affect party/charter boat revenues to some extent in all of the northeast coastal states except for Maine and New Hampshire (Tables 52 through 75 in the recreational specifications document, Tables 76-81 in addendum). The estimated average party/charter losses vary considerably across the 30 potential combinations of alternatives in each state. For instance, in New York, average gross revenue losses from a hypothetical reduction in affected effort of 25%, range from $1,474 per vessel up to $5,990 per vessel in 2008. Across states, average gross revenue losses range from a low of $399 per vessel in Delaware to $44,434 in North Carolina. Average gross revenue losses per vessel under each of the 30 combinations of alternatives were generally highest in North Carolina and Massachusetts followed by New York, Maryland, New Jersey, Rhode Island, Virginia, Connecticut, and then Delaware.

6.0 TABLES TO BE APPENDED

TABLES 1-4 ARE TO BE APPENDED TO EXISTING TABLES IN THE COUNCIL'S RECREATIONAL SPECIFICATIONS DOCUMENT, WHILE TABLES 5-16 ARE ADDITIONAL TABLES TO BE INSERTED AND RENUMBERED

Table 1. Projected 2010 effort effects of individual management measures in isolation, by mode (2009 catch and effort estimates were used to project 2010 effects).

Append to Table 32 in recreational specifications document.

	Party/Charter			Private/Rental			Shore		
	Affected Trips	**Total Trips**	**% of Total Trips**	**Affected Trips**	**Total Trips**	**% of Total Trips**	**Affected Trips**	**Total Trips**	**% of Total Trips**
Black Sea Bass Alternative 4	54,093	1,395,203	3.88	144,423	17,100,462	0.84	12,203	15,483,626	0.08
Black Sea Bass Alternative 4a	22,192	1,768,409	1.3	45,647	15,280,286	0.3	47	13,236,643	.004

Source: Scott Steinback, NMFS/NER/NEFSC.

Table 2. Projected 2010 effort effects of combined management measures, by mode (2009 catch and effort estimates were used to project 2010 effects).

Append to Table 44 in recreational specifications document.

	Party/Charter			Private/Rental			Shore		
	Affected Trips	Total Trips	% of Total Trips	Affected Trips	Total Trips	% of Total Trips	Affected Trips	Total Trips	% of Total Trips
BSB Alt4, NMFS fluke precautionary default, Scup Alt1	93,471	1,395,203	6.70	411,201	17,335,893	2.37	44,759	15,909,286	0.28
BSB Alt4, NMFS fluke precautionary default, Scup Alt2	129,296	1,395,203	9.27	712,318	17,335,893	4.11	114,244	15,909,286	0.72
BSB Alt4, NMFS fluke precautionary default, Scup Alt3	94,787	1,395,203	6.79	411,426	17,335,893	2.37	45,975	15,909,286	0.29
BSB Alt4, NMFS fluke Alt2, Scup Alt1	92,569	1,395,203	6.63	399,700	17,335,893	2.31	44,652	15,909,286	0.28
BSB Alt4, NMFS fluke Alt2, Scup Alt2	128,394	1,395,203	9.20	700,817	17,335,893	4.04	114,137	15,909,286	0.72
BSB Alt4, NMFS fluke Alt2, Scup Alt3	93,885	1,395,203	6.73	399,925	17,335,893	2.31	45,868	15,909,286	0.29
BSB Alt4a, NMFS fluke precautionary default, Scup Alt1	52,492	1,768,409	2.97	304,682	15,280,286	1.99	7,255	13,236,643	0.05
BSB Alt4a, NMFS fluke precautionary default, Scup Alt2	94,452	1,768,409	5.34	481,445	15,280,286	3.15	57,591	13,236,643	0.44
BSB Alt4a, NMFS fluke precautionary default, Scup Alt3	47,758	1,768,409	2.70	284,309	15,280,286	1.86	2,987	13,236,643	0.02
BSB Alt4a, NMFS fluke Alt2, Scup Alt1	51,174	1,768,409	2.89	292,811	15,280,286	1.92	7,148	13,236,643	0.05
BSB Alt4a, NMFS fluke Alt2, Scup Alt2	93,134	1,768,409	5.27	469,574	15,280,286	3.07	57,485	13,236,643	0.43
BSB Alt4a, NMFS fluke Alt2, Scup Alt3	46,440	1,768,409	2.63	272,437	15,280,286	1.78	2,880	13,236,643	0.02

Source: Scott Steinback, NMFS/NER/NEFSC.

Table 3. Regional Economic Impacts of Combined Management Measures Assuming a 25% Reduction in the Number of Affected Trips (2010 $'s).
Append to Table 46 in recreational specifications document.

	Party/Charter			Private/Rental			Shore			Total		
	Sales (thousand dollars)	Income	Jobs	Sales (thousand dollars)	Income	Jobs	Sales (thousand dollars)	Income	Jobs	Sales (thousand dollars)	Income	Jobs
Combination 19[s]	4,518	1,534	68	5,491	1,796	13	974	332	132	10,983	3,662	213
Combination 20[t]	6,250	2,122	118	9,511	3,111	32	2,486	848	221	18,247	6,080	371
Combination 21[u]	4,582	1,555	68	5,494	1,797	13	1,000	341	133	11,076	3,693	214
Combination 22[v]	4,475	1,519	66	5,337	1,746	13	971	331	129	10,783	3,596	208
Combination 23[w]	6,206	2,107	116	9,358	3,061	32	2,483	847	218	18,047	6,015	367
Combination 24[x]	4,538	1,541	66	5,340	1,747	13	998	340	130	10,876	3,628	210
Combination 25[y]	2,537	861	51	4,068	1,331	2	158	54	81	6,763	2,246	134
Combination 26[z]	4,566	1,550	80	6,428	2,103	16	1,253	427	148	12,247	4,080	244
Combination 27[i]	2,309	784	47	3,796	1,242	1	65	22	74	6,170	2,048	122
Combination 28[ii]	2,474	840	49	3,910	1,279	2	156	53	78	6,539	2,172	129
Combination 29[iii]	4,502	1,528	78	6,270	2,051	16	1,251	426	145	12,023	4,006	239
Combination 30[iv]	2,245	762	45	3,638	1,190	1	63	21	71	5,945	1,973	117

[s] BSB Alt4, NMFS fluke precautionary default, Scup Alt1
[t] BSB Alt4, NMFS fluke precautionary default, Scup Alt2
[u] BSB Alt4, NMFS fluke precautionary default, Scup Alt3
[v] BSB Alt4, NMFS fluke Alt2, Scup Alt1
[w] BSB Alt4, NMFS fluke Alt2, Scup Alt2
[x] BSB Alt4, NMFS fluke Alt2, Scup Alt3
[y] BSB Alt4a, NMFS fluke precautionary default, Scup Alt1
[z] BSB Alt4a, NMFS fluke precautionary default, Scup Alt2
[i] BSB Alt4a, NMFS fluke precautionary default, Scup Alt3
[ii] BSB Alt4a, NMFS fluke Alt2, Scup Alt1
[iii] BSB Alt4a, NMFS fluke Alt2, Scup Alt2
[iv] BSB Alt4a, NMFS fluke Alt2, Scup Alt3

Source: Scott Steinback, NMFS/NER/NEFSC.

Table 4. Regional Economic Impacts of Combined Management Measures Assuming a 50% Reduction in the Number of Affected Trips (2010 $'s).
Append to Table 47 in specifications document.

	Party/Charter			Private/Rental			Shore			Total		
	Sales (thousand dollars)	Income	Jobs	Sales (thousand dollars)	Income	Jobs	Sales (thousand dollars)	Income	Jobs	Sales (thousand dollars)	Income	Jobs
Combination 19[s]	4,518	1,534	68	5,491	1,796	13	974	332	132	10,983	3,662	213
Combination 20[t]	6,250	2,122	118	9,511	3,111	32	2,486	848	221	18,247	6,080	371
Combination 21[u]	4,582	1,555	68	5,494	1,797	13	1,000	341	133	11,076	3,693	214
Combination 22[v]	4,475	1,519	66	5,337	1,746	13	971	331	129	10,783	3,596	208
Combination 23[w]	6,206	2,107	116	9,358	3,061	32	2,483	847	218	18,047	6,015	367
Combination 24[x]	4,538	1,541	66	5,340	1,747	13	998	340	130	10,876	3,628	210
Combination 25[y]	5,075	1,723	101	8,137	2,661	4	316	108	162	13,527	4,492	268
Combination 26[z]	9,131	3,100	160	12,857	4,205	33	2,506	855	295	24,494	8,160	488
Combination 27[i]	4,617	1,567	94	7,592	2,483	2	130	44	148	12,339	4,095	244
Combination 28[ii]	4,947	1,680	97	7,820	2,558	4	311	106	157	13,078	4,343	258
Combination 29[iii]	9,004	3,057	156	12,540	4,102	33	2,501	853	290	24,045	8,011	478
Combination 30[iv]	4,490	1,524	90	7,275	2,380	2	125	43	143	11,890	3,947	235

[s] BSB Alt4, NMFS fluke precautionary default, Scup Alt1
[t] BSB Alt4, NMFS fluke precautionary default, Scup Alt2
[u] BSB Alt4, NMFS fluke precautionary default, Scup Alt3
[v] BSB Alt4, NMFS fluke Alt2, Scup Alt1
[w] BSB Alt4, NMFS fluke Alt2, Scup Alt2
[x] BSB Alt4, NMFS fluke Alt2, Scup Alt3
[y] BSB Alt4a, NMFS fluke precautionary default, Scup Alt1
[z] BSB Alt4a, NMFS fluke precautionary default, Scup Alt2
[i] BSB Alt4a, NMFS fluke precautionary default, Scup Alt3
[ii] BSB Alt4a, NMFS fluke Alt2, Scup Alt1
[iii] BSB Alt4a, NMFS fluke Alt2, Scup Alt2
[iv] BSB Alt4a, NMFS fluke Alt2, Scup Alt3

Source: Scott Steinback, NMFS/NER/NEFSC.

Table 5. Combined effects of black sea bass alternative 4, NMFS summer flounder precautionary default, and scup alternative 1 management measures - affected party/charter effort and the average estimated gross revenue loss per party/charter vessel (federally permitted) in each state in the Northeast Region (ME-NC).
Insert in recreational specifications document and renumber Table 70.

State	MRFSS Projected Total Estimated Angler Effort in 2010 Aboard Party/Charter Boats	Estimated Percent of Angler Party/Charter Effort Subject to Measures	Estimated Angler Trips Aboard Party/Charter Boats Subject to Measures	Number of Participating Federally Permitted Party/Charter Vessels (VTR 2008)	Average Estimated Gross Revenue Loss per Party/Charter Vessel in 2010 Assuming a 25% Reduction in Affected Effort ($'s)	Average Estimated Gross Revenue Loss per Party/Charter Vessel in 2010 Assuming a 50% Reduction in Affected Effort ($'s)
ME	28,928	0.0%	0	1	$0	$0
NH	26,665	0.0%	0	2	$0	$0
MA	231,941	11.5%	26,736	27	$15,442	$30,885
RI	153,609	4.3%	6,676	39	$2,670	$5,339
CT	18,579	13.1%	2,439	11	$3,457	$6,915
NY	235,344	7.2%	16,832	82	$3,201	$6,402
NJ	33,167	88.7%	29,421	108	$4,248	$8,497
DE	349,894	0.4%	1,383	28	$770	$1,541
MD	245,870	0.6%	1,413	8	$2,755	$5,511
VA	37,537	5.2%	1,933	17	$1,774	$3,547
NC	33,667	19.7%	6,636	5	$20,698	$41,395

- Less than 4 observations. Source: Scott Steinback, NMFS/NER/NEFSC.

Table 6. Combined effects of black sea bass alternative 4, NMFS summer flounder precautionary default, and scup alternative 2 management measures - affected party/charter effort and the average estimated gross revenue loss per party/charter vessel (federally permitted) in each state in the Northeast Region (ME-NC).
Insert in recreational specifications document and renumber Table 71.

State	MRFSS Projected Total Estimated Angler Effort in 2010 Aboard Party/Charter Boats	Estimated Percent of Angler Party/Charter Effort Subject to Measures	Estimated Angler Trips Aboard Party/Charter Boats Subject to Measures	Number of Participating Federally Permitted Party/Charter Vessels (VTR 2008)	Average Estimated Gross Revenue Loss per Party/Charter Vessel in 2010 Assuming a 25% Reduction in Affected Effort ($'s)	Average Estimated Gross Revenue Loss per Party/Charter Vessel in 2010 Assuming a 50% Reduction in Affected Effort ($'s)
ME	28,928	0.0%	0	1	$0	$0
NH	26,665	0.0%	0	2	$0	$0
MA	231,941	19.7%	45,695	27	$26,393	$52,786
RI	153,609	5.5%	8,475	39	$3,389	$6,778
CT	18,579	6.5%	1,201	11	$1,703	$3,405
NY	235,344	12.2%	28,623	82	$5,444	$10,887
NJ	33,167	101.0%	33,497	108	$4,837	$9,674
DE	349,894	0.4%	1,347	28	$750	$1,501
MD	245,870	0.6%	1,390	8	$2,709	$5,419
VA	37,537	5.1%	1,929	17	$1,769	$3,539
NC	33,667	21.2%	7,139	5	$22,266	$44,531

- Less than 4 observations. Source: Scott Steinback, NMFS/NER/NEFSC.

Table 7. Combined effects of black sea bass alternative 4, NMFS summer flounder precautionary default, and scup alternative 3 management measures - affected party/charter effort and the average estimated gross revenue loss per party/charter vessel (federally permitted) in each state in the Northeast Region (ME-NC).
Insert in recreational specifications document and renumber Table 72.

State	MRFSS Projected Total Estimated Angler Effort in 2010 Aboard Party/Charter Boats	Estimated Percent of Angler Party/Charter Effort Subject to Measures	Estimated Angler Trips Aboard Party/Charter Boats Subject to Measures	Number of Participating Federally Permitted Party/Charter Vessels (VTR 2008)	Average Estimated Gross Revenue Loss per Party/Charter Vessel in 2010 Assuming a 25% Reduction in Affected Effort ($'s)	Average Estimated Gross Revenue Loss per Party/Charter Vessel in 2010 Assuming a 50% Reduction in Affected Effort ($'s)
ME	28,928	0.0%	0	1	$0	$0
NH	26,665	0.0%	0	2	$0	$0
MA	231,941	11.4%	26,512	27	$15,313	$30,626
RI	153,609	4.7%	7,198	39	$2,878	$5,757
CT	18,579	13.1%	2,439	11	$3,457	$6,915
NY	235,344	7.1%	16,638	82	$3,164	$6,328
NJ	33,167	92.4%	30,635	108	$4,424	$8,847
DE	349,894	0.4%	1,383	28	$770	$1,541
MD	245,870	0.6%	1,413	8	$2,755	$5,511
VA	37,537	5.2%	1,933	17	$1,774	$3,547
NC	33,667	19.7%	6,636	5	$20,698	$41,395

- Less than 4 observations. Source: Scott Steinback, NMFS/NER/NEFSC.

Table 8. Combined effects of black sea bass alternative 4, NMFS summer flounder alternative 2, and scup alternative 1 management measures - affected party/charter effort and the average estimated gross revenue loss per party/charter vessel (federally permitted) in each state in the Northeast Region (ME-NC).
Insert in recreational specifications document and renumber Table 73.

State	MRFSS Projected Total Estimated Angler Effort in 2010 Aboard Party/Charter Boats	Estimated Percent of Angler Party/Charter Effort Subject to Measures	Estimated Angler Trips Aboard Party/Charter Boats Subject to Measures	Number of Participating Federally Permitted Party/Charter Vessels (VTR 2008)	Average Estimated Gross Revenue Loss per Party/Charter Vessel in 2010 Assuming a 25% Reduction in Affected Effort ($'s)	Average Estimated Gross Revenue Loss per Party/Charter Vessel in 2010 Assuming a 50% Reduction in Affected Effort ($'s)
ME	28,928	0.0%	0	1	$0	$0
NH	26,665	0.0%	0	2	$0	$0
MA	231,941	11.5%	26,731	27	$15,440	$30,880
RI	153,609	4.2%	6,451	39	$2,579	$5,159
CT	18,579	13.1%	2,439	11	$3,457	$6,915
NY	235,344	7.0%	16,574	82	$3,152	$6,304
NJ	33,167	87.7%	29,099	108	$4,202	$8,404
DE	349,894	0.4%	1,336	28	$744	$1,489
MD	245,870	0.6%	1,407	8	$2,743	$5,485
VA	37,537	5.1%	1,901	17	$1,744	$3,487
NC	33,667	19.7%	6,631	5	$20,681	$41,361

- Less than 4 observations. Source: Scott Steinback, NMFS/NER/NEFSC.

Table 9. Combined effects of black sea bass alternative 4, NMFS summer flounder alternative 2, and scup alternative 2 management measures - affected party/charter effort and the average estimated gross revenue loss per party/charter vessel (federally permitted) in each state in the Northeast Region (ME-NC).
Insert in recreational specifications document and renumber Table 74.

State	MRFSS Projected Total Estimated Angler Effort in 2010 Aboard Party/Charter Boats	Estimated Percent of Angler Party/Charter Effort Subject to Measures	Estimated Angler Trips Aboard Party/Charter Boats Subject to Measures	Number of Participating Federally Permitted Party/Charter Vessels (VTR 2008)	Average Estimated Gross Revenue Loss per Party/Charter Vessel in 2010 Assuming a 25% Reduction in Affected Effort ($'s)	Average Estimated Gross Revenue Loss per Party/Charter Vessel in 2010 Assuming a 50% Reduction in Affected Effort ($'s)
ME	28,928	0.0%	0	1	$0	$0
NH	26,665	0.0%	0	2	$0	$0
MA	231,941	19.7%	45,690	27	$26,390	$52,781
RI	153,609	5.4%	8,249	39	$3,299	$6,597
CT	18,579	6.5%	1,201	11	$1,703	$3,405
NY	235,344	12.1%	28,365	82	$5,394	$10,789
NJ	33,167	100.0%	33,175	108	$4,790	$9,581
DE	349,894	0.4%	1,300	28	$724	$1,449
MD	245,870	0.6%	1,383	8	$2,697	$5,394
VA	37,537	5.1%	1,896	17	$1,739	$3,479
NC	33,667	21.2%	7,133	5	$22,249	$44,497

- Less than 4 observations. Source: Scott Steinback, NMFS/NER/NEFSC.

Table 10. Combined effects of black sea bass alternative 4, NMFS summer flounder alternative 2, and scup alternative 3 management measures - affected party/charter effort and the average estimated gross revenue loss per party/charter vessel (federally permitted) in each state in the Northeast Region (ME-NC).

Insert in recreational specifications document and renumber Table 75.

.

State	MRFSS Projected Total Estimated Angler Effort in 2010 Aboard Party/Charter Boats	Estimated Percent of Angler Party/Charter Effort Subject to Measures	Estimated Angler Trips Aboard Party/Charter Boats Subject to Measures	Number of Participating Federally Permitted Party/Charter Vessels (VTR 2008)	Average Estimated Gross Revenue Loss per Party/Charter Vessel in 2010 Assuming a 25% Reduction in Affected Effort ($'s)	Average Estimated Gross Revenue Loss per Party/Charter Vessel in 2010 Assuming a 50% Reduction in Affected Effort ($'s)
ME	28,928	0.0%	0	1	$0	$0
NH	26,665	0.0%	0	2	$0	$0
MA	231,941	11.4%	26,507	27	$15,310	$30,620
RI	153,609	4.5%	6,972	39	$2,788	$5,576
CT	18,579	13.1%	2,439	11	$3,457	$6,915
NY	235,344	7.0%	16,380	82	$3,115	$6,230
NJ	33,167	91.4%	30,312	108	$4,377	$8,754
DE	349,894	0.4%	1,336	28	$744	$1,489
MD	245,870	0.6%	1,407	8	$2,743	$5,485
VA	37,537	5.1%	1,901	17	$1,744	$3,487
NC	33,667	19.7%	6,631	5	$20,681	$41,361

- Less than 4 observations. Source: Scott Steinback, NMFS/NER/NEFSC.

Table 11. Combined effects of black sea bass alternative 4a, NMFS summer flounder precautionary default, and scup alternative 1 management measures - affected party/charter effort and the average estimated gross revenue loss per party/charter vessel (federally permitted) in each state in the Northeast Region (ME-NC).
Insert in recreational specifications document and renumber Table 76.

State	MRFSS Projected Total Estimated Angler Effort in 2010 Aboard Party/Charter Boats	Estimated Percent of Angler Party/Charter Effort Subject to Measures	Estimated Angler Trips Aboard Party/Charter Boats Subject to Measures	Number of Participating Federally Permitted Party/Charter Vessels (VTR 2008)	Average Estimated Gross Revenue Loss per Party/Charter Vessel in 2010 Assuming a 25% Reduction in Affected Effort ($'s)	Average Estimated Gross Revenue Loss per Party/Charter Vessel in 2010 Assuming a 50% Reduction in Affected Effort ($'s)
ME	25,526	0.0%	0	-	$0	$0
NH	97,822	0.0%	0	-	$0	$0
MA	227,134	8.1%	18,331	27	$10,588	$21,175
RI	54,903	5.1%	2,799	39	$1,119	$2,239
CT	43,475	0.0%	0	11	$0	$0
NY	371,665	1.5%	5,398	82	$1,027	$2,053
NJ	434,022	4.1%	17,914	108	$2,587	$5,173
DE	43,264	3.5%	1,509	28	$841	$1,681
MD	204,632	0.3%	604	8	$1,177	$2,355
VA	46,787	3.1%	1,450	17	$1,330	$2,659
NC	219,180	2.0%	4,488	5	$13,999	$27,998

- Less than 4 observations. Source: Scott Steinback, NMFS/NER/NEFSC.

Table 12. Combined effects of black sea bass alternative 4a, NMFS summer flounder precautionary default, and scup alternative 2 management measures - affected party/charter effort and the average estimated gross revenue loss per party/charter vessel (federally permitted) in each state in the Northeast Region (ME-NC).
Insert in recreational specifications document and renumber Table 77.

State	MRFSS Projected Total Estimated Angler Effort in 2010 Aboard Party/Charter Boats	Estimated Percent of Angler Party/Charter Effort Subject to Measures	Estimated Angler Trips Aboard Party/Charter Boats Subject to Measures	Number of Participating Federally Permitted Party/Charter Vessels (VTR 2008)	Average Estimated Gross Revenue Loss per Party/Charter Vessel in 2010 Assuming a 25% Reduction in Affected Effort ($'s)	Average Estimated Gross Revenue Loss per Party/Charter Vessel in 2010 Assuming a 50% Reduction in Affected Effort ($'s)
ME	25,526	0.0%	0	-	$0	$0
NH	97,822	0.0%	0	-	$0	$0
MA	227,134	15.6%	35,487	27	$20,497	$40,994
RI	54,903	5.1%	2,774	39	$1,109	$2,219
CT	43,475	0.0%	0	11	$0	$0
NY	371,665	7.6%	28,147	82	$5,353	$10,706
NJ	434,022	4.6%	19,829	108	$2,863	$5,727
DE	43,264	3.6%	1,542	28	$859	$1,718
MD	204,632	0.3%	604	8	$1,177	$2,355
VA	46,787	3.1%	1,450	17	$1,330	$2,659
NC	219,180	2.1%	4,619	5	$14,406	$28,812

- Less than 4 observations. Source: Scott Steinback, NMFS/NER/NEFSC.

Table 13. Combined effects of black sea bass alternative 4a, NMFS summer flounder precautionary default, and scup alternative 3 management measures - affected party/charter effort and the average estimated gross revenue loss per party/charter vessel (federally permitted) in each state in the Northeast Region (ME-NC).
Insert in recreational specifications document and renumber Table 78.

State	MRFSS Projected Total Estimated Angler Effort in 2010 Aboard Party/Charter Boats	Estimated Percent of Angler Party/Charter Effort Subject to Measures	Estimated Angler Trips Aboard Party/Charter Boats Subject to Measures	Number of Participating Federally Permitted Party/Charter Vessels (VTR 2008)	Average Estimated Gross Revenue Loss per Party/Charter Vessel in 2010 Assuming a 25% Reduction in Affected Effort ($'s)	Average Estimated Gross Revenue Loss per Party/Charter Vessel in 2010 Assuming a 50% Reduction in Affected Effort ($'s)
ME	25,526	0.0%	0	-	$0	$0
NH	97,822	0.0%	0	-	$0	$0
MA	227,134	8.0%	18,105	27	$10,458	$20,915
RI	54,903	3.5%	1,944	39	$777	$1,554
CT	43,475	0.0%	0	11	$0	$0
NY	371,665	1.2%	4,550	82	$865	$1,731
NJ	434,022	3.6%	15,430	108	$2,228	$4,456
DE	43,264	3.5%	1,509	28	$841	$1,681
MD	204,632	0.3%	604	8	$1,177	$2,355
VA	46,787	3.1%	1,450	17	$1,330	$2,659
NC	219,180	1.9%	4,167	5	$12,997	$25,993

- Less than 4 observations. Source: Scott Steinback, NMFS/NER/NEFSC.

Table 14. Combined effects of black sea bass alternative 4a, NMFS summer flounder alternative 2, and scup alternative 1 management measures - affected party/charter effort and the average estimated gross revenue loss per party/charter vessel (federally permitted) in each state in the Northeast Region (ME-NC).
Insert in recreational specifications document and renumber Table 79.

State	MRFSS Projected Total Estimated Angler Effort in 2010 Aboard Party/Charter Boats	Estimated Percent of Angler Party/Charter Effort Subject to Measures	Estimated Angler Trips Aboard Party/Charter Boats Subject to Measures	Number of Participating Federally Permitted Party/Charter Vessels (VTR 2008)	Average Estimated Gross Revenue Loss per Party/Charter Vessel in 2010 Assuming a 25% Reduction in Affected Effort ($'s)	Average Estimated Gross Revenue Loss per Party/Charter Vessel in 2010 Assuming a 50% Reduction in Affected Effort ($'s)
ME	25,526	0.0%	0	-	$0	$0
NH	97,822	0.0%	0	-	$0	$0
MA	227,134	8.1%	18,326	27	$10,585	$21,170
RI	54,903	4.3%	2,345	39	$938	$1,875
CT	43,475	0.0%	0	11	$0	$0
NY	371,665	1.4%	5,029	82	$956	$1,913
NJ	434,022	4.0%	17,551	108	$2,534	$5,069
DE	43,264	3.3%	1,425	28	$794	$1,587
MD	204,632	0.3%	594	8	$1,158	$2,316
VA	46,787	3.0%	1,421	17	$1,304	$2,608
NC	219,180	2.0%	4,483	5	$13,983	$27,966

- Less than 4 observations. Source: Scott Steinback, NMFS/NER/NEFSC.

Table 15. Combined effects of black sea bass alternative 4a, NMFS summer flounder alternative 2, and scup alternative 2 management measures - affected party/charter effort and the average estimated gross revenue loss per party/charter vessel (federally permitted) in each state in the Northeast Region (ME-NC).
Insert in recreational specifications document and renumber Table 80.

State	MRFSS Projected Total Estimated Angler Effort in 2010 Aboard Party/Charter Boats	Estimated Percent of Angler Party/Charter Effort Subject to Measures	Estimated Angler Trips Aboard Party/Charter Boats Subject to Measures	Number of Participating Federally Permitted Party/Charter Vessels (VTR 2008)	Average Estimated Gross Revenue Loss per Party/Charter Vessel in 2010 Assuming a 25% Reduction in Affected Effort ($'s)	Average Estimated Gross Revenue Loss per Party/Charter Vessel in 2010 Assuming a 50% Reduction in Affected Effort ($'s)
ME	25,526	0.0%	0	-	$0	$0
NH	97,822	0.0%	0	-	$0	$0
MA	227,134	15.6%	35,482	27	$20,494	$40,988
RI	54,903	4.2%	2,320	39	$928	$1,855
CT	43,475	0.0%	0	11	$0	$0
NY	371,665	7.5%	27,778	82	$5,283	$10,566
NJ	434,022	4.5%	19,467	108	$2,811	$5,622
DE	43,264	3.4%	1,458	28	$812	$1,624
MD	204,632	0.3%	594	8	$1,158	$2,316
VA	46,787	3.0%	1,421	17	$1,304	$2,608
NC	219,180	2.1%	4,614	5	$14,390	$28,780

- Less than 4 observations. Source: Scott Steinback, NMFS/NER/NEFSC.

Table 16. Combined effects of black sea bass alternative 4a, NMFS summer flounder alternative 2, and scup alternative 3 management measures - affected party/charter effort and the average estimated gross revenue loss per party/charter vessel (federally permitted) in each state in the Northeast Region (ME-NC).
Insert in recreational specifications document and renumber Table 81.
.

State	MRFSS Projected Total Estimated Angler Effort in 2010 Aboard Party/Charter Boats	Estimated Percent of Angler Party/Charter Effort Subject to Measures	Estimated Angler Trips Aboard Party/Charter Boats Subject to Measures	Number of Participating Federally Permitted Party/Charter Vessels (VTR 2008)	Average Estimated Gross Revenue Loss per Party/Charter Vessel in 2010 Assuming a 25% Reduction in Affected Effort ($'s)	Average Estimated Gross Revenue Loss per Party/Charter Vessel in 2010 Assuming a 50% Reduction in Affected Effort ($'s)
ME	25,526	0.0%	0	-	$0	$0
NH	97,822	0.0%	0	-	$0	$0
MA	227,134	8.0%	18,101	27	$10,455	$20,910
RI	54,903	2.7%	1,489	39	$596	$1,191
CT	43,475	0.0%	0	11	$0	$0
NY	371,665	1.1%	4,180	82	$795	$1,590
NJ	434,022	3.5%	15,068	108	$2,176	$4,351
DE	43,264	3.3%	1,425	28	$794	$1,587
MD	204,632	0.3%	594	8	$1,158	$2,316
VA	46,787	3.0%	1,421	17	$1,304	$2,608
NC	219,180	1.9%	4,162	5	$12,981	$25,961

- Less than 4 observations. Source: Scott Steinback, NMFS/NER/NEFSC.