

John L. Vogel

NOAA Technical Report NWS 39



Monthly Relative Frequencies of Precipitation for the United States for 6-, 12-, and 24-H Periods

Silver Spring, MD
September 1987

U.S. DEPARTMENT OF COMMERCE
National Oceanic and Atmospheric Administration
National Weather Service

NOAA TECHNICAL REPORTS

National Weather Service Series

The National Weather Service (NWS) observes and measures atmospheric phenomena; develops and distributes forecasts of weather conditions and warnings of adverse weather; collects and disseminates weather information to meet the needs of the public and specialized users. The NWS develops the national meteorological service system and improves procedures, techniques, and dissemination for weather and hydrologic measurements, and forecasts.

NWS series of NOAA Technical Reports is a continuation of the former series, ESSA Technical Report Weather Bureau (WB).

Reports listed below are available from the National Technical Information Service, U.S. Department of Commerce, Sills Bldg., 5285 Port Royal Road, Springfield, VA 22161. Prices vary. Order by accession number (given in parentheses).

ESSA Technical Reports

- WB 1 Monthly Mean 100-, 50-, 30-, and 10-Millibar Charts January 1964 through December 1965 of the IQSY Period. Staff, Upper Air Branch, National Meteorological Center, February 1967, 7 p, 96 charts. (AD 651 101)
- WB 2 Weekly Synoptic Analyses, 5-, 2-, and 0.4-Mb Surfaces for 1964 (based on observations of the Meteorological Rocket Network during the IQSY). Staff, Upper Air Branch, National Meteorological Center, April 1967, 16 p, 160 charts. (AD 652 696)
- WB 3 Weekly Synoptic Analyses, 5-, 2-, and 0.4-Mb Surfaces for 1965 (based on observations of the Meteorological Rocket Network during the IQSY). Staff, Upper Air Branch, National Meteorological Center, August 1967, 173 p. (AD 662 053)
- WB 4 The March-May 1965 Floods in the Upper Mississippi, Missouri, and Red River of the North Basins. J. L. H. Paulhus and E. R. Nelson, Office of Hydrology, August 1967, 100 p.
- WB 5 Climatological Probabilities of Precipitation for the Conterminous United States. Donald L. Jorgensen, Techniques Development Laboratory, December 1967, 60 p.
- WB 6 Climatology of Atlantic Tropical Storms and Hurricanes. M. A. Alaka, Techniques Development Laboratory, May 1968, 18 p.
- WB 7 Frequency and Areal Distributions of Tropical Storm Rainfall in the United States Coastal Region on the Gulf of Mexico. Hugo V. Goodyear, Office of Hydrology, July 1968, 33 p.
- WB 8 Critical Fire Weather Patterns in the Conterminous United States. Mark J. Schroeder, Weather Bureau, January 1969, 31 p.
- WB 9 Weekly Synoptic Analyses, 5-, 2-, and 0.4-Mb Surfaces for 1966 (based on meteorological rocket-sonde and high-level rawinsonde observations). Staff, Upper Air Branch, National Meteorological Center, January 1969, 169 p.
- WB 10 Hemispheric Teleconnections of Mean Circulation Anomalies at 700 Millibars. James F. O'Connor, National Meteorological Center, February 1969, 103 p.
- WB 11 Monthly Mean 100-, 50-, 30-, and 10-Millibar Charts and Standard Deviation Maps, 1966-1967. Staff, Upper Air Branch, National Meteorological Center, April 1969, 124 p.
- WB 12 Weekly Synoptic Analyses, 5-, 2-, and 0.4-Millibar Surfaces for 1967. Staff, Upper Air Branch, National Meteorological Center, January 1970, 169 p.

NOAA Technical Reports

- NWS 13 The March-April 1969 Snowmelt Floods in the Red River of the North, Upper Mississippi, and Missouri Basins. Joseph L. H. Paulhus, Office of Hydrology, October 1970, 92 p. (COM-71-50269)
- NWS 14 Weekly Synoptic Analyses, 5-, 2-, and 0.4-Millibar Surfaces for 1968. Staff, Upper Air Branch, National Meteorological Center, May 1971, 169 p. (COM-71-50383)
- NWS 15 Some Climatological Characteristics of Hurricanes and Tropical Storms, Gulf and East Coasts of the United States. Francis P. Ho, Richard W. Schwerdt, and Hugo V. Goodyear, May 1975, 87 p. (COM-75-11088)
- NWS 16 Storm Tide Frequencies on the South Carolina Coast. Vance A. Myers, June 1975, 79 p. (COM-75-11335)
- NWS 17 Estimation of Hurricane Storm Surge in Apalachicola Bay, Florida. James E. Overland, June 1975. 66 p. (COM-75-11332)

(Continued on inside back cover)

NOAA Technical Report NWS 39



Monthly Relative Frequencies of Precipitation for the United States for 6-, 12-, and 24-H Periods

John S. Jensenius, Jr.
Mary C. Erickson

Techniques Development Laboratory
Office of Systems Development

Silver Spring, MD
September 1987

U.S. DEPARTMENT OF COMMERCE

Clarence J. Brown, Acting Secretary

National Oceanic and Atmospheric Administration

J. Curtis Mack II, Acting Under Secretary

National Weather Service

Richard E. Hallgren, Assistant Administrator

Table of Contents

| | Page |
|--|------|
| Abstract..... | 1 |
| 1. Introduction..... | 1 |
| 2. Tables of Monthly Relative Frequencies..... | 1 |
| 3. Maps of Monthly Relative Frequencies of .01 Inches or More of Precipitation..... | 2 |
| 4. Discussion..... | 2 |
| Acknowledgments..... | 2 |
| References..... | 3 |

Tables

| | |
|---|-----|
| Table 1. Relative Frequency of $\geq .01$ Inches of Precipitation..... | 5 |
| Table 2. Relative Frequency of $\geq .25$ Inches of Precipitation..... | 47 |
| Table 3. Relative Frequency of $\geq .50$ Inches of Precipitation..... | 89 |
| Table 4. Relative Frequency of ≥ 1.00 Inches of Precipitation..... | 131 |
| Table 5. Relative Frequency of ≥ 2.00 Inches of Precipitation..... | 173 |

Figures

| | |
|---|-----|
| Figure 1. Rel. Freq. of $\geq .01$ Inches of Precip. during January..... | 215 |
| Figure 2. Rel. Freq. of $\geq .01$ Inches of Precip. during February..... | 219 |
| Figure 3. Rel. Freq. of $\geq .01$ Inches of Precip. during March..... | 223 |
| Figure 4. Rel. Freq. of $\geq .01$ Inches of Precip. during April..... | 227 |
| Figure 5. Rel. Freq. of $\geq .01$ Inches of Precip. during May..... | 231 |
| Figure 6. Rel. Freq. of $\geq .01$ Inches of Precip. during June..... | 235 |
| Figure 7. Rel. Freq. of $\geq .01$ Inches of Precip. during July..... | 239 |
| Figure 8. Rel. Freq. of $\geq .01$ Inches of Precip. during August..... | 243 |
| Figure 9. Rel. Freq. of $\geq .01$ Inches of Precip. during September... | 247 |
| Figure 10. Rel. Freq. of $\geq .01$ Inches of Precip. during October..... | 251 |
| Figure 11. Rel. Freq. of $\geq .01$ Inches of Precip. during November... | 255 |
| Figure 12. Rel. Freq. of $\geq .01$ Inches of Precip. during December... | 259 |

MONTHLY RELATIVE FREQUENCIES OF PRECIPITATION FOR
THE UNITED STATES FOR 6-, 12-, AND 24-H PERIODS

John S. Jensenius, Jr.
and
Mary C. Erickson

ABSTRACT

Climatic relative frequencies of various amounts of precipitation are presented for 6-, 12-, and 24-h periods. These relative frequencies were determined from observed precipitation data based on a 13-year sample. Values are given for approximately 240 stations in the United States for precipitation amounts of greater than or equal to .01, .25, .50, 1.00, and 2.00 inches. The precipitation frequencies are presented in tabular form; however, analyzed maps for the contiguous United States have also been included for the probability of .01 inches or more of precipitation.

1. INTRODUCTION

Forecasts of precipitation produced by the National Weather Service (NWS) are often expressed in terms of the probability of .01 inches or more of precipitation falling at a particular location within a given time period. For forecast periods with projections of 12 hours or less, the valid period is usually 6 hours in duration; for forecast periods with projections between 12 and 60 hours, the valid period is 12 hours in duration; for forecasts in the 3 to 5 day range, the valid period is 24 hours in duration. When making these probability of precipitation (PoP) forecasts, the forecaster should consider the normal climatic value of the PoP. Climatic PoP values are obtained by determining the relative frequency of the occurrence of a given precipitation amount based on a sizable sample of data. For this study, we have used 13 years (October 1972-September 1985) of data to determine the relative frequency of precipitation by month for each of 246 stations. Frequencies were determined for four 6-h periods (0000-0600 GMT, 0600-1200 GMT, 1200-1800 GMT, and 1800-0000 GMT), two 12-h periods (0000-1200 GMT and 1200-0000 GMT), and one 24-h period (0000-0000 GMT). The monthly relative frequencies for .01 inches or more of precipitation are presented in both tabular and graphical forms in this document. Monthly relative frequencies of .25, .50, 1.00, and 2.00 inches or more of precipitation are given only in tabular form.

2. TABLES OF MONTHLY RELATIVE FREQUENCIES

Tables 1-5 contain the monthly relative frequencies for .01, .25, .50, 1.00, and 2.00 inches or more of precipitation, respectively. Within each table, stations are arranged alphabetically by city. Values are given by month for the four 6-h periods, both 12-h periods, and the 24-h period defined previously. In order to calculate each relative frequency, we required that a minimum of 180 of the approximately 400 possible observations be available. When fewer than 180 observations were available, the entry in the table is marked with asterisks. Also note that a value of 0.0 implies that the specified amount was not observed within the valid period during the 13 years.

3. MAPS OF MONTHLY RELATIVE FREQUENCIES OF .01 INCHES OR MORE OF PRECIPITATION

Contoured maps of monthly relative frequencies of .01 inches or more of precipitation are given in Figures 1.1-12.7. The first part of the figure number indicates the month for which the data are valid while the second part of the figure number indicates the valid period during the day. Valid periods of 0000-0600 GMT, 0600-1200 GMT, 1200-1800 GMT, 1800-0000 GMT, 0000-1200 GMT, 1200-0000 GMT, and 0000-0000 GMT are indicated by the numbers 1 through 7, respectively.

The maps were obtained by use of an objective analysis and contouring procedure and were based on the data in Table 1. The raw data were first analyzed by use of a successive correction scheme (Cressman, 1959). The analyzed fields were then processed by a smoother-desmoothing routine to remove small-scale perturbations from the analysis. With these perturbations removed, the contoured fields are easier to interpret visually. Finally, a contouring program was used to produce the maps. Note, however, that these procedures may cause the contoured fields to differ slightly from the actual data in Table 1. We, therefore, recommend that Table 1 be used to obtain values for the listed stations and that the figures be used for visualizing the geographic distribution of precipitation frequency. Of course, the contours will not be accurate in mountainous areas where local topographic features greatly affect the observed precipitation. Note that several of the maps contain 0 percent contours. Although we recognize that these contours are unrealistic, we have not removed them from the maps because we think the contours are useful for estimating values where the monthly relative frequencies are between 0 and 5 percent. The areas surrounded by the 0 percent contours should, of course, be interpreted as having almost no precipitation during the month.

4. DISCUSSION

The tables and figures in this report give the monthly relative frequencies of various amounts of precipitation for specific periods during the day. We also would like to provide the reader with several references pertaining to precipitation climatologies. In particular, Jorgensen (1967) presents a detailed discussion of climatic probabilities of .01 inches or more of precipitation for the United States. Included with the analyzed relative frequencies are discussions of seasonal trends of precipitation; factors influencing precipitation frequencies on a daily, monthly, and annual basis; and regional differences in the observed relative frequency of precipitation. Jorgensen's results were based on 15 years of data (1949-1964) for 108 stations. Although based on fewer stations than in our report, Jorgensen's analyses were drawn subjectively with the use of topographic maps and show more detail, especially in mountainous areas. Charba (1985) also presents detailed analyzed maps of 6-h precipitation frequencies. Data from about 3000 stations in the contiguous United States were used to produce these analyses. Only a limited number of maps, however, are presented. The National Climatic Data Center (1982, 1986) also has several publications which include sections dealing with the climatology of precipitation. These publications give monthly mean precipitation amount data and average number of days per month with .01 inches or more of precipitation data.

ACKNOWLEDGMENTS

We gratefully acknowledge the continuing efforts of many staff members of the Techniques Development Laboratory (TDL) who, over the past 15 years, have contributed to the maintenance of the data base from which these monthly relative frequencies were derived. The data were supplied to TDL by the National Climatic Data Center in Asheville, North Carolina. We also wish to acknowledge the programming support provided by Mr. Joseph Palko. Finally, we want to thank Mr. J. Paul Dallavalle and other members of TDL who provided comments and suggestions during both the computational work and the final preparation of this document.

REFERENCES

- Charba, J. P., 1985: Climatological relative frequencies of six-hour precipitation amount over the conterminous United States. Preprints Sixth Conference on Hydrometeorology, Indianapolis, Amer. Meteor. Soc., 1-8.
- Cressman, G. P., 1959: An operational objective analysis system. Mon. Wea. Rev., 87, 367-374.
- Jorgensen, D. L., 1967: Climatological probabilities of precipitation for the conterminous United States. ESSA Technical Report WB-5, Environmental Science Services Administration, U.S. Department of Commerce, 60 pp.
- National Climatic Data Center, 1982: Monthly Normals of Temperature, Precipitation, and Heating and Cooling Degree Days 1951-80. National Environmental Satellite, Data, and Information Service, U.S. Department of Commerce. [Available by State].
- _____, 1986: Comparative Climatic Data for the United States through 1985. National Environmental Satellite, Data, and Information Service, U.S. Department of Commerce, 94 pp.

Table 1. Relative frequency of 0.01 inches or more of precipitation. The appropriate 6-, 12-, or 24-h observational period is indicated at the top of each column.

| ABERDEEN, S DAK (ABR) | | | | | | | | ALBANY, NY (ALB) | | | | | | | |
|--------------------------|-------|-------|-------|-------|-------|-------|-------|--------------------------|-------|-------|-------|-------|-------|-------|-------|
| | 00-06 | 06-12 | 12-18 | 18-24 | 00-12 | 12-24 | 00-24 | | 00-06 | 06-12 | 12-18 | 18-24 | 00-12 | 12-24 | 00-24 |
| JANUARY | 0.073 | 0.081 | 0.065 | 0.073 | 0.129 | 0.105 | 0.195 | JANUARY | 0.182 | 0.184 | 0.194 | 0.184 | 0.261 | 0.258 | 0.381 |
| FEBRUARY | 0.080 | 0.091 | 0.080 | 0.068 | 0.130 | 0.121 | 0.204 | FEBRUARY | 0.169 | 0.169 | 0.172 | 0.161 | 0.240 | 0.232 | 0.346 |
| MARCH | 0.124 | 0.151 | 0.126 | 0.121 | 0.200 | 0.175 | 0.273 | MARCH | 0.176 | 0.201 | 0.166 | 0.184 | 0.273 | 0.263 | 0.417 |
| APRIL | 0.131 | 0.142 | 0.144 | 0.109 | 0.214 | 0.189 | 0.304 | APRIL | 0.185 | 0.185 | 0.177 | 0.200 | 0.262 | 0.262 | 0.390 |
| MAY | 0.143 | 0.142 | 0.110 | 0.113 | 0.214 | 0.172 | 0.305 | MAY | 0.194 | 0.186 | 0.159 | 0.229 | 0.275 | 0.291 | 0.433 |
| JUNE | 0.134 | 0.164 | 0.136 | 0.106 | 0.237 | 0.203 | 0.372 | JUNE | 0.172 | 0.156 | 0.141 | 0.210 | 0.256 | 0.274 | 0.421 |
| JULY | 0.110 | 0.156 | 0.083 | 0.070 | 0.220 | 0.129 | 0.318 | JULY | 0.127 | 0.124 | 0.094 | 0.134 | 0.208 | 0.189 | 0.323 |
| AUGUST | 0.102 | 0.145 | 0.099 | 0.065 | 0.215 | 0.142 | 0.309 | AUGUST | 0.124 | 0.127 | 0.144 | 0.174 | 0.196 | 0.246 | 0.347 |
| SEPTEMBER | 0.060 | 0.097 | 0.070 | 0.064 | 0.130 | 0.106 | 0.194 | SEPTEMBER | 0.172 | 0.133 | 0.126 | 0.175 | 0.229 | 0.224 | 0.348 |
| OCTOBER | 0.086 | 0.108 | 0.086 | 0.083 | 0.146 | 0.119 | 0.203 | OCTOBER | 0.164 | 0.134 | 0.154 | 0.156 | 0.223 | 0.218 | 0.337 |
| NOVEMBER | 0.081 | 0.100 | 0.078 | 0.064 | 0.136 | 0.100 | 0.192 | NOVEMBER | 0.190 | 0.197 | 0.162 | 0.179 | 0.251 | 0.241 | 0.362 |
| DECEMBER | 0.089 | 0.091 | 0.078 | 0.062 | 0.140 | 0.116 | 0.212 | DECEMBER | 0.179 | 0.189 | 0.208 | 0.199 | 0.266 | 0.290 | 0.419 |
| ABILENE, TEX (ABI) | | | | | | | | ALBUQUERQUE, N MEX (ABQ) | | | | | | | |
| | 00-06 | 06-12 | 12-18 | 18-24 | 00-12 | 12-24 | 00-24 | | 00-06 | 06-12 | 12-18 | 18-24 | 00-12 | 12-24 | 00-24 |
| JANUARY | 0.065 | 0.099 | 0.094 | 0.077 | 0.122 | 0.124 | 0.189 | JANUARY | 0.077 | 0.069 | 0.089 | 0.065 | 0.112 | 0.117 | 0.179 |
| FEBRUARY | 0.068 | 0.084 | 0.074 | 0.060 | 0.117 | 0.093 | 0.161 | FEBRUARY | 0.060 | 0.079 | 0.079 | 0.060 | 0.114 | 0.112 | 0.174 |
| MARCH | 0.055 | 0.089 | 0.072 | 0.067 | 0.119 | 0.109 | 0.196 | MARCH | 0.084 | 0.062 | 0.079 | 0.077 | 0.117 | 0.119 | 0.194 |
| APRIL | 0.072 | 0.092 | 0.049 | 0.062 | 0.129 | 0.092 | 0.195 | APRIL | 0.039 | 0.041 | 0.041 | 0.046 | 0.072 | 0.069 | 0.118 |
| MAY | 0.084 | 0.139 | 0.079 | 0.082 | 0.174 | 0.139 | 0.258 | MAY | 0.097 | 0.032 | 0.032 | 0.072 | 0.107 | 0.087 | 0.171 |
| JUNE | 0.077 | 0.087 | 0.044 | 0.072 | 0.129 | 0.100 | 0.190 | JUNE | 0.059 | 0.013 | 0.013 | 0.067 | 0.064 | 0.074 | 0.123 |
| JULY | 0.065 | 0.065 | 0.062 | 0.112 | 0.117 | 0.141 | 0.213 | JULY | 0.156 | 0.045 | 0.017 | 0.097 | 0.181 | 0.109 | 0.258 |
| AUGUST | 0.069 | 0.069 | 0.060 | 0.067 | 0.117 | 0.114 | 0.194 | AUGUST | 0.196 | 0.082 | 0.040 | 0.087 | 0.246 | 0.117 | 0.311 |
| SEPTEMBER | 0.077 | 0.090 | 0.108 | 0.133 | 0.115 | 0.174 | 0.210 | SEPTEMBER | 0.115 | 0.079 | 0.064 | 0.079 | 0.154 | 0.123 | 0.203 |
| OCTOBER | 0.089 | 0.129 | 0.102 | 0.092 | 0.171 | 0.146 | 0.238 | OCTOBER | 0.087 | 0.060 | 0.079 | 0.069 | 0.114 | 0.119 | 0.184 |
| NOVEMBER | 0.059 | 0.082 | 0.082 | 0.054 | 0.113 | 0.103 | 0.167 | NOVEMBER | 0.072 | 0.056 | 0.036 | 0.059 | 0.092 | 0.079 | 0.133 |
| DECEMBER | 0.057 | 0.065 | 0.062 | 0.055 | 0.092 | 0.084 | 0.134 | DECEMBER | 0.042 | 0.047 | 0.047 | 0.050 | 0.074 | 0.077 | 0.122 |
| AKRON-CANTON, OHIO (CAK) | | | | | | | | ALLENTOWN, PA (ABE) | | | | | | | |
| | 00-06 | 06-12 | 12-18 | 18-24 | 00-12 | 12-24 | 00-24 | | 00-06 | 06-12 | 12-18 | 18-24 | 00-12 | 12-24 | 00-24 |
| JANUARY | 0.236 | 0.293 | 0.310 | 0.278 | 0.375 | 0.412 | 0.548 | JANUARY | 0.174 | 0.189 | 0.181 | 0.176 | 0.253 | 0.256 | 0.367 |
| FEBRUARY | 0.245 | 0.248 | 0.256 | 0.253 | 0.343 | 0.346 | 0.499 | FEBRUARY | 0.191 | 0.172 | 0.166 | 0.163 | 0.267 | 0.234 | 0.379 |
| MARCH | 0.259 | 0.288 | 0.238 | 0.261 | 0.368 | 0.368 | 0.536 | MARCH | 0.164 | 0.189 | 0.189 | 0.184 | 0.258 | 0.251 | 0.381 |
| APRIL | 0.198 | 0.200 | 0.203 | 0.244 | 0.288 | 0.346 | 0.458 | APRIL | 0.190 | 0.164 | 0.179 | 0.154 | 0.254 | 0.254 | 0.377 |
| MAY | 0.228 | 0.196 | 0.184 | 0.258 | 0.298 | 0.328 | 0.439 | MAY | 0.216 | 0.179 | 0.179 | 0.216 | 0.285 | 0.283 | 0.424 |
| JUNE | 0.164 | 0.133 | 0.124 | 0.197 | 0.226 | 0.253 | 0.392 | JUNE | 0.179 | 0.146 | 0.113 | 0.205 | 0.256 | 0.254 | 0.403 |
| JULY | 0.112 | 0.112 | 0.104 | 0.176 | 0.179 | 0.231 | 0.330 | JULY | 0.129 | 0.124 | 0.109 | 0.151 | 0.194 | 0.191 | 0.303 |
| AUGUST | 0.149 | 0.144 | 0.129 | 0.161 | 0.219 | 0.236 | 0.361 | AUGUST | 0.132 | 0.107 | 0.104 | 0.176 | 0.194 | 0.233 | 0.335 |
| SEPTEMBER | 0.151 | 0.129 | 0.128 | 0.136 | 0.213 | 0.210 | 0.337 | SEPTEMBER | 0.146 | 0.133 | 0.126 | 0.159 | 0.187 | 0.218 | 0.313 |
| OCTOBER | 0.144 | 0.181 | 0.134 | 0.156 | 0.231 | 0.213 | 0.335 | OCTOBER | 0.132 | 0.141 | 0.152 | 0.134 | 0.208 | 0.216 | 0.308 |
| NOVEMBER | 0.208 | 0.246 | 0.223 | 0.244 | 0.310 | 0.333 | 0.479 | NOVEMBER | 0.156 | 0.164 | 0.126 | 0.144 | 0.210 | 0.197 | 0.315 |
| DECEMBER | 0.248 | 0.290 | 0.253 | 0.279 | 0.387 | 0.381 | 0.547 | DECEMBER | 0.194 | 0.169 | 0.166 | 0.184 | 0.246 | 0.251 | 0.390 |

5

Table 1. Relative frequency of 0.01 inches or more of precipitation (continued).

| | | | | | | | | | | | | | | | |
|---------------------|-------|-------|-------|-------|-------|-------|-------|---------------------|-------|-------|-------|-------|-------|-------|-------|
| ALPENA, MICH (APN) | | | | | | | | ANNETTE, AK (ANN) | | | | | | | |
| | 00-06 | 06-12 | 12-18 | 18-24 | 00-12 | 12-24 | 00-24 | | 00-06 | 06-12 | 12-18 | 18-24 | 00-12 | 12-24 | 00-24 |
| JANUARY | 0.208 | 0.226 | 0.226 | 0.211 | 0.308 | 0.318 | 0.462 | JANUARY | 0.500 | 0.413 | 0.449 | 0.464 | 0.611 | 0.548 | 0.732 |
| FEBRUARY | 0.196 | 0.191 | 0.196 | 0.164 | 0.281 | 0.249 | 0.391 | FEBRUARY | 0.542 | 0.445 | 0.460 | 0.458 | 0.617 | 0.578 | 0.744 |
| MARCH | 0.186 | 0.196 | 0.199 | 0.181 | 0.256 | 0.285 | 0.412 | MARCH | 0.429 | 0.409 | 0.429 | 0.409 | 0.540 | 0.524 | 0.682 |
| APRIL | 0.200 | 0.200 | 0.164 | 0.192 | 0.292 | 0.262 | 0.390 | APRIL | 0.412 | 0.408 | 0.395 | 0.392 | 0.521 | 0.505 | 0.644 |
| MAY | 0.169 | 0.171 | 0.169 | 0.196 | 0.253 | 0.278 | 0.402 | MAY | 0.376 | 0.362 | 0.406 | 0.310 | 0.476 | 0.476 | 0.603 |
| JUNE | 0.141 | 0.156 | 0.136 | 0.151 | 0.231 | 0.228 | 0.362 | JUNE | 0.293 | 0.326 | 0.344 | 0.272 | 0.412 | 0.415 | 0.534 |
| JULY | 0.092 | 0.139 | 0.127 | 0.114 | 0.194 | 0.192 | 0.294 | JULY | 0.275 | 0.290 | 0.328 | 0.261 | 0.388 | 0.396 | 0.516 |
| AUGUST | 0.149 | 0.134 | 0.124 | 0.154 | 0.218 | 0.221 | 0.355 | AUGUST | 0.272 | 0.258 | 0.290 | 0.251 | 0.349 | 0.365 | 0.496 |
| SEPTEMBER | 0.182 | 0.164 | 0.169 | 0.190 | 0.259 | 0.259 | 0.405 | SEPTEMBER | 0.383 | 0.369 | 0.426 | 0.359 | 0.475 | 0.513 | 0.613 |
| OCTOBER | 0.179 | 0.161 | 0.196 | 0.151 | 0.248 | 0.258 | 0.375 | OCTOBER | 0.518 | 0.504 | 0.521 | 0.521 | 0.623 | 0.640 | 0.741 |
| NOVEMBER | 0.187 | 0.190 | 0.203 | 0.197 | 0.277 | 0.290 | 0.410 | NOVEMBER | 0.501 | 0.503 | 0.508 | 0.487 | 0.609 | 0.600 | 0.703 |
| DECEMBER | 0.216 | 0.228 | 0.261 | 0.243 | 0.331 | 0.370 | 0.520 | DECEMBER | 0.506 | 0.484 | 0.474 | 0.474 | 0.607 | 0.576 | 0.711 |
| AMARILLO, TEX (AMA) | | | | | | | | ASHEVILLE, NC (AVL) | | | | | | | |
| | 00-06 | 06-12 | 12-18 | 18-24 | 00-12 | 12-24 | 00-24 | | 00-06 | 06-12 | 12-18 | 18-24 | 00-12 | 12-24 | 00-24 |
| JANUARY | 0.052 | 0.069 | 0.072 | 0.060 | 0.094 | 0.099 | 0.161 | JANUARY | 0.161 | 0.166 | 0.169 | 0.149 | 0.221 | 0.216 | 0.323 |
| FEBRUARY | 0.087 | 0.082 | 0.074 | 0.071 | 0.128 | 0.112 | 0.191 | FEBRUARY | 0.144 | 0.196 | 0.163 | 0.131 | 0.232 | 0.202 | 0.316 |
| MARCH | 0.084 | 0.067 | 0.082 | 0.087 | 0.122 | 0.119 | 0.201 | MARCH | 0.182 | 0.189 | 0.184 | 0.171 | 0.259 | 0.256 | 0.369 |
| APRIL | 0.106 | 0.072 | 0.053 | 0.086 | 0.150 | 0.117 | 0.217 | APRIL | 0.128 | 0.154 | 0.138 | 0.159 | 0.208 | 0.221 | 0.315 |
| MAY | 0.139 | 0.102 | 0.062 | 0.104 | 0.188 | 0.134 | 0.267 | MAY | 0.186 | 0.171 | 0.164 | 0.216 | 0.253 | 0.290 | 0.382 |
| JUNE | 0.165 | 0.113 | 0.044 | 0.082 | 0.216 | 0.113 | 0.285 | JUNE | 0.151 | 0.123 | 0.110 | 0.231 | 0.208 | 0.285 | 0.387 |
| JULY | 0.104 | 0.089 | 0.035 | 0.097 | 0.157 | 0.129 | 0.259 | JULY | 0.132 | 0.104 | 0.124 | 0.246 | 0.184 | 0.278 | 0.375 |
| AUGUST | 0.136 | 0.139 | 0.062 | 0.094 | 0.211 | 0.127 | 0.288 | AUGUST | 0.119 | 0.074 | 0.112 | 0.261 | 0.154 | 0.303 | 0.367 |
| SEPTEMBER | 0.077 | 0.131 | 0.087 | 0.062 | 0.151 | 0.115 | 0.215 | SEPTEMBER | 0.123 | 0.118 | 0.126 | 0.185 | 0.167 | 0.233 | 0.292 |
| OCTOBER | 0.082 | 0.094 | 0.074 | 0.082 | 0.129 | 0.109 | 0.174 | OCTOBER | 0.112 | 0.119 | 0.114 | 0.114 | 0.152 | 0.164 | 0.226 |
| NOVEMBER | 0.062 | 0.067 | 0.062 | 0.056 | 0.103 | 0.092 | 0.156 | NOVEMBER | 0.141 | 0.149 | 0.144 | 0.146 | 0.206 | 0.203 | 0.298 |
| DECEMBER | 0.045 | 0.030 | 0.057 | 0.047 | 0.057 | 0.082 | 0.117 | DECEMBER | 0.154 | 0.176 | 0.171 | 0.151 | 0.218 | 0.213 | 0.310 |
| ANCHORAGE, AK (ANC) | | | | | | | | ASTORIA, OREG (AST) | | | | | | | |
| | 00-06 | 06-12 | 12-18 | 18-24 | 00-12 | 12-24 | 00-24 | | 00-06 | 06-12 | 12-18 | 18-24 | 00-12 | 12-24 | 00-24 |
| JANUARY | 0.094 | 0.102 | 0.144 | 0.097 | 0.154 | 0.179 | 0.246 | JANUARY | 0.424 | 0.422 | 0.387 | 0.390 | 0.531 | 0.486 | 0.613 |
| FEBRUARY | 0.114 | 0.117 | 0.155 | 0.112 | 0.163 | 0.191 | 0.253 | FEBRUARY | 0.451 | 0.482 | 0.501 | 0.460 | 0.574 | 0.599 | 0.697 |
| MARCH | 0.099 | 0.114 | 0.151 | 0.104 | 0.156 | 0.189 | 0.248 | MARCH | 0.442 | 0.459 | 0.457 | 0.434 | 0.566 | 0.563 | 0.655 |
| APRIL | 0.113 | 0.115 | 0.110 | 0.092 | 0.159 | 0.159 | 0.241 | APRIL | 0.323 | 0.379 | 0.392 | 0.300 | 0.441 | 0.474 | 0.567 |
| MAY | 0.077 | 0.109 | 0.094 | 0.055 | 0.154 | 0.127 | 0.216 | MAY | 0.251 | 0.320 | 0.355 | 0.236 | 0.372 | 0.404 | 0.504 |
| JUNE | 0.116 | 0.118 | 0.149 | 0.144 | 0.172 | 0.205 | 0.265 | JUNE | 0.183 | 0.233 | 0.267 | 0.169 | 0.298 | 0.310 | 0.409 |
| JULY | 0.146 | 0.166 | 0.223 | 0.161 | 0.231 | 0.273 | 0.377 | JULY | 0.069 | 0.127 | 0.151 | 0.060 | 0.144 | 0.161 | 0.226 |
| AUGUST | 0.208 | 0.218 | 0.238 | 0.199 | 0.288 | 0.303 | 0.404 | AUGUST | 0.094 | 0.122 | 0.159 | 0.099 | 0.154 | 0.199 | 0.261 |
| SEPTEMBER | 0.236 | 0.252 | 0.256 | 0.210 | 0.339 | 0.328 | 0.450 | SEPTEMBER | 0.177 | 0.179 | 0.205 | 0.177 | 0.246 | 0.251 | 0.338 |
| OCTOBER | 0.221 | 0.207 | 0.216 | 0.228 | 0.279 | 0.298 | 0.414 | OCTOBER | 0.211 | 0.266 | 0.295 | 0.266 | 0.333 | 0.357 | 0.452 |
| NOVEMBER | 0.131 | 0.123 | 0.136 | 0.131 | 0.190 | 0.192 | 0.300 | NOVEMBER | 0.446 | 0.459 | 0.456 | 0.451 | 0.559 | 0.562 | 0.679 |
| DECEMBER | 0.151 | 0.154 | 0.132 | 0.139 | 0.218 | 0.203 | 0.315 | DECEMBER | 0.509 | 0.484 | 0.524 | 0.474 | 0.603 | 0.605 | 0.725 |

Table 1. Relative frequency of 0.01 inches or more of precipitation (continued).

| ATHENS, GA (AHN) | | | | | | | | AUGUSTA, GA (AGS) | | | | | | | |
|-------------------------|-------|-------|-------|-------|-------|-------|-------|--------------------------|-------|-------|-------|-------|-------|-------|-------|
| | 00-06 | 06-12 | 12-18 | 18-24 | 00-12 | 12-24 | 00-24 | | 00-06 | 06-12 | 12-18 | 18-24 | 00-12 | 12-24 | 00-24 |
| JANUARY | 0.206 | 0.208 | 0.174 | 0.174 | 0.270 | 0.246 | 0.365 | JANUARY | 0.151 | 0.201 | 0.176 | 0.149 | 0.231 | 0.224 | 0.313 |
| FEBRUARY | 0.158 | 0.169 | 0.155 | 0.144 | 0.221 | 0.210 | 0.319 | FEBRUARY | 0.117 | 0.161 | 0.144 | 0.150 | 0.193 | 0.204 | 0.294 |
| MARCH | 0.156 | 0.181 | 0.181 | 0.156 | 0.233 | 0.246 | 0.342 | MARCH | 0.166 | 0.169 | 0.166 | 0.149 | 0.244 | 0.226 | 0.346 |
| APRIL | 0.097 | 0.136 | 0.126 | 0.136 | 0.179 | 0.200 | 0.279 | APRIL | 0.103 | 0.110 | 0.138 | 0.128 | 0.167 | 0.192 | 0.274 |
| MAY | 0.119 | 0.109 | 0.114 | 0.171 | 0.176 | 0.228 | 0.318 | MAY | 0.161 | 0.079 | 0.107 | 0.201 | 0.201 | 0.251 | 0.347 |
| JUNE | 0.108 | 0.085 | 0.072 | 0.172 | 0.156 | 0.218 | 0.290 | JUNE | 0.174 | 0.049 | 0.069 | 0.215 | 0.190 | 0.233 | 0.354 |
| JULY | 0.146 | 0.077 | 0.077 | 0.206 | 0.182 | 0.236 | 0.338 | JULY | 0.144 | 0.065 | 0.079 | 0.269 | 0.177 | 0.296 | 0.394 |
| AUGUST | 0.109 | 0.060 | 0.077 | 0.196 | 0.141 | 0.228 | 0.305 | AUGUST | 0.156 | 0.042 | 0.062 | 0.253 | 0.179 | 0.278 | 0.380 |
| SEPTEMBER | 0.141 | 0.100 | 0.100 | 0.146 | 0.177 | 0.197 | 0.285 | SEPTEMBER | 0.110 | 0.092 | 0.087 | 0.172 | 0.164 | 0.200 | 0.277 |
| OCTOBER | 0.077 | 0.092 | 0.089 | 0.089 | 0.124 | 0.127 | 0.189 | OCTOBER | 0.094 | 0.074 | 0.067 | 0.089 | 0.122 | 0.119 | 0.179 |
| NOVEMBER | 0.141 | 0.146 | 0.146 | 0.144 | 0.203 | 0.205 | 0.292 | NOVEMBER | 0.100 | 0.115 | 0.115 | 0.115 | 0.164 | 0.164 | 0.241 |
| DECEMBER | 0.136 | 0.189 | 0.174 | 0.161 | 0.226 | 0.228 | 0.323 | DECEMBER | 0.149 | 0.154 | 0.169 | 0.147 | 0.218 | 0.221 | 0.316 |
| ATLANTA, GA (ATL) | | | | | | | | AUSTIN, TEX (AUS) | | | | | | | |
| | 00-06 | 06-12 | 12-18 | 18-24 | 00-12 | 12-24 | 00-24 | | 00-06 | 06-12 | 12-18 | 18-24 | 00-12 | 12-24 | 00-24 |
| JANUARY | 0.206 | 0.203 | 0.179 | 0.191 | 0.270 | 0.268 | 0.385 | JANUARY | 0.109 | 0.149 | 0.139 | 0.109 | 0.194 | 0.174 | 0.258 |
| FEBRUARY | 0.155 | 0.180 | 0.161 | 0.161 | 0.226 | 0.218 | 0.327 | FEBRUARY | 0.079 | 0.137 | 0.128 | 0.087 | 0.164 | 0.158 | 0.230 |
| MARCH | 0.174 | 0.184 | 0.196 | 0.171 | 0.266 | 0.261 | 0.385 | MARCH | 0.082 | 0.156 | 0.139 | 0.092 | 0.181 | 0.171 | 0.273 |
| APRIL | 0.110 | 0.149 | 0.141 | 0.123 | 0.192 | 0.192 | 0.279 | APRIL | 0.092 | 0.144 | 0.115 | 0.097 | 0.195 | 0.164 | 0.285 |
| MAY | 0.136 | 0.117 | 0.134 | 0.206 | 0.196 | 0.269 | 0.366 | MAY | 0.109 | 0.141 | 0.102 | 0.104 | 0.194 | 0.179 | 0.310 |
| JUNE | 0.131 | 0.090 | 0.087 | 0.172 | 0.185 | 0.228 | 0.310 | JUNE | 0.069 | 0.105 | 0.110 | 0.121 | 0.144 | 0.174 | 0.252 |
| JULY | 0.162 | 0.087 | 0.100 | 0.231 | 0.192 | 0.254 | 0.357 | JULY | 0.060 | 0.047 | 0.065 | 0.107 | 0.089 | 0.134 | 0.174 |
| AUGUST | 0.127 | 0.072 | 0.099 | 0.181 | 0.164 | 0.228 | 0.325 | AUGUST | 0.047 | 0.037 | 0.055 | 0.094 | 0.069 | 0.119 | 0.149 |
| SEPTEMBER | 0.123 | 0.090 | 0.100 | 0.174 | 0.157 | 0.216 | 0.275 | SEPTEMBER | 0.090 | 0.087 | 0.097 | 0.149 | 0.131 | 0.195 | 0.264 |
| OCTOBER | 0.087 | 0.099 | 0.099 | 0.084 | 0.134 | 0.132 | 0.196 | OCTOBER | 0.104 | 0.119 | 0.141 | 0.114 | 0.169 | 0.181 | 0.258 |
| NOVEMBER | 0.146 | 0.152 | 0.126 | 0.141 | 0.193 | 0.183 | 0.290 | NOVEMBER | 0.108 | 0.136 | 0.110 | 0.092 | 0.169 | 0.151 | 0.264 |
| DECEMBER | 0.144 | 0.171 | 0.177 | 0.132 | 0.223 | 0.216 | 0.306 | DECEMBER | 0.077 | 0.132 | 0.136 | 0.092 | 0.164 | 0.159 | 0.236 |
| ATLANTIC CITY, NJ (ACY) | | | | | | | | BAKERSFIELD, CALIF (BFL) | | | | | | | |
| | 00-06 | 06-12 | 12-18 | 18-24 | 00-12 | 12-24 | 00-24 | | 00-06 | 06-12 | 12-18 | 18-24 | 00-12 | 12-24 | 00-24 |
| JANUARY | 0.169 | 0.171 | 0.151 | 0.161 | 0.233 | 0.221 | 0.345 | JANUARY | 0.092 | 0.097 | 0.104 | 0.087 | 0.137 | 0.142 | 0.212 |
| FEBRUARY | 0.153 | 0.136 | 0.139 | 0.142 | 0.204 | 0.202 | 0.324 | FEBRUARY | 0.109 | 0.084 | 0.084 | 0.090 | 0.136 | 0.142 | 0.215 |
| MARCH | 0.156 | 0.171 | 0.159 | 0.171 | 0.236 | 0.231 | 0.357 | MARCH | 0.127 | 0.099 | 0.149 | 0.099 | 0.176 | 0.189 | 0.263 |
| APRIL | 0.164 | 0.154 | 0.159 | 0.138 | 0.236 | 0.215 | 0.336 | APRIL | 0.046 | 0.051 | 0.054 | 0.051 | 0.077 | 0.082 | 0.121 |
| MAY | 0.169 | 0.149 | 0.146 | 0.156 | 0.238 | 0.236 | 0.360 | MAY | 0.012 | 0.007 | 0.017 | 0.012 | 0.017 | 0.022 | 0.030 |
| JUNE | 0.136 | 0.144 | 0.097 | 0.126 | 0.215 | 0.169 | 0.303 | JUNE | 0.008 | 0.008 | 0.008 | 0.0 | 0.008 | 0.008 | 0.010 |
| JULY | 0.114 | 0.092 | 0.089 | 0.099 | 0.172 | 0.156 | 0.266 | JULY | 0.0 | 0.0 | 0.0 | 0.002 | 0.0 | 0.002 | 0.002 |
| AUGUST | 0.129 | 0.119 | 0.087 | 0.124 | 0.206 | 0.169 | 0.293 | AUGUST | 0.007 | 0.005 | 0.012 | 0.005 | 0.012 | 0.015 | 0.020 |
| SEPTEMBER | 0.126 | 0.128 | 0.085 | 0.082 | 0.174 | 0.131 | 0.236 | SEPTEMBER | 0.023 | 0.031 | 0.028 | 0.013 | 0.038 | 0.028 | 0.044 |
| OCTOBER | 0.109 | 0.141 | 0.122 | 0.117 | 0.191 | 0.169 | 0.264 | OCTOBER | 0.030 | 0.025 | 0.030 | 0.020 | 0.050 | 0.037 | 0.072 |
| NOVEMBER | 0.149 | 0.144 | 0.118 | 0.136 | 0.197 | 0.190 | 0.313 | NOVEMBER | 0.056 | 0.049 | 0.067 | 0.064 | 0.087 | 0.103 | 0.154 |
| DECEMBER | 0.149 | 0.156 | 0.151 | 0.144 | 0.211 | 0.226 | 0.335 | DECEMBER | 0.062 | 0.057 | 0.057 | 0.074 | 0.082 | 0.107 | 0.153 |

Table 1. Relative frequency of 0.01 inches or more of precipitation (continued).

| BALTIMORE, MD (BWI) | | | | | | | | BARTER ISLAND, AK (BTI) | | | | | | | |
|---------------------|-------|-------|-------|-------|-------|-------|-------|-------------------------|-------|-------|-------|-------|-------|-------|-------|
| | 00-06 | 06-12 | 12-18 | 18-24 | 00-12 | 12-24 | 00-24 | | 00-06 | 06-12 | 12-18 | 18-24 | 00-12 | 12-24 | 00-24 |
| JANUARY | 0.161 | 0.171 | 0.176 | 0.161 | 0.216 | 0.236 | 0.340 | JANUARY | 0.086 | 0.067 | 0.060 | 0.060 | 0.118 | 0.099 | 0.186 |
| FEBRUARY | 0.147 | 0.155 | 0.147 | 0.161 | 0.226 | 0.221 | 0.330 | FEBRUARY | 0.063 | 0.063 | 0.060 | 0.063 | 0.103 | 0.098 | 0.147 |
| MARCH | 0.151 | 0.189 | 0.184 | 0.166 | 0.246 | 0.228 | 0.347 | MARCH | 0.036 | 0.055 | 0.040 | 0.050 | 0.075 | 0.077 | 0.119 |
| APRIL | 0.185 | 0.156 | 0.146 | 0.149 | 0.256 | 0.208 | 0.346 | APRIL | 0.061 | 0.062 | 0.077 | 0.046 | 0.083 | 0.105 | 0.150 |
| MAY | 0.176 | 0.166 | 0.182 | 0.206 | 0.258 | 0.284 | 0.388 | MAY | 0.055 | 0.045 | 0.079 | 0.050 | 0.082 | 0.114 | 0.160 |
| JUNE | 0.165 | 0.131 | 0.082 | 0.182 | 0.214 | 0.213 | 0.338 | JUNE | 0.082 | 0.069 | 0.103 | 0.059 | 0.121 | 0.123 | 0.196 |
| JULY | 0.151 | 0.104 | 0.107 | 0.161 | 0.208 | 0.218 | 0.333 | JULY | 0.069 | 0.107 | 0.112 | 0.085 | 0.147 | 0.152 | 0.229 |
| AUGUST | 0.144 | 0.114 | 0.079 | 0.161 | 0.206 | 0.196 | 0.326 | AUGUST | 0.129 | 0.186 | 0.213 | 0.139 | 0.218 | 0.261 | 0.359 |
| SEPTEMBER | 0.097 | 0.111 | 0.090 | 0.131 | 0.154 | 0.167 | 0.249 | SEPTEMBER | 0.155 | 0.154 | 0.172 | 0.131 | 0.218 | 0.221 | 0.338 |
| OCTOBER | 0.139 | 0.136 | 0.124 | 0.117 | 0.203 | 0.181 | 0.283 | OCTOBER | 0.181 | 0.194 | 0.185 | 0.175 | 0.271 | 0.260 | 0.393 |
| NOVEMBER | 0.133 | 0.151 | 0.126 | 0.136 | 0.195 | 0.190 | 0.297 | NOVEMBER | 0.080 | 0.085 | 0.103 | 0.082 | 0.115 | 0.136 | 0.205 |
| DECEMBER | 0.151 | 0.159 | 0.171 | 0.144 | 0.221 | 0.226 | 0.330 | DECEMBER | 0.067 | 0.055 | 0.065 | 0.050 | 0.096 | 0.082 | 0.148 |
| BANGOR, ME (BGR) | | | | | | | | BATON ROUGE, LA (BTR) | | | | | | | |
| | 00-06 | 06-12 | 12-18 | 18-24 | 00-12 | 12-24 | 00-24 | | 00-06 | 06-12 | 12-18 | 18-24 | 00-12 | 12-24 | 00-24 |
| JANUARY | 0.156 | 0.161 | 0.178 | 0.194 | 0.221 | 0.244 | 0.349 | JANUARY | 0.169 | 0.206 | 0.159 | 0.174 | 0.266 | 0.226 | 0.361 |
| FEBRUARY | 0.165 | 0.175 | 0.163 | 0.150 | 0.227 | 0.202 | 0.329 | FEBRUARY | 0.153 | 0.174 | 0.134 | 0.136 | 0.240 | 0.183 | 0.313 |
| MARCH | 0.168 | 0.182 | 0.197 | 0.174 | 0.244 | 0.252 | 0.351 | MARCH | 0.136 | 0.149 | 0.117 | 0.151 | 0.213 | 0.199 | 0.342 |
| APRIL | 0.190 | 0.197 | 0.158 | 0.180 | 0.265 | 0.224 | 0.359 | APRIL | 0.115 | 0.126 | 0.097 | 0.141 | 0.192 | 0.179 | 0.295 |
| MAY | 0.176 | 0.197 | 0.179 | 0.194 | 0.272 | 0.261 | 0.375 | MAY | 0.107 | 0.107 | 0.089 | 0.136 | 0.171 | 0.176 | 0.280 |
| JUNE | 0.147 | 0.188 | 0.187 | 0.186 | 0.244 | 0.269 | 0.372 | JUNE | 0.095 | 0.041 | 0.103 | 0.236 | 0.129 | 0.287 | 0.350 |
| JULY | 0.153 | 0.152 | 0.108 | 0.165 | 0.217 | 0.218 | 0.342 | JULY | 0.120 | 0.037 | 0.094 | 0.308 | 0.147 | 0.337 | 0.416 |
| AUGUST | 0.123 | 0.147 | 0.106 | 0.147 | 0.204 | 0.194 | 0.314 | AUGUST | 0.084 | 0.037 | 0.117 | 0.360 | 0.109 | 0.412 | 0.452 |
| SEPTEMBER | 0.134 | 0.140 | 0.121 | 0.131 | 0.197 | 0.183 | 0.305 | SEPTEMBER | 0.092 | 0.062 | 0.103 | 0.244 | 0.123 | 0.282 | 0.323 |
| OCTOBER | 0.172 | 0.176 | 0.144 | 0.155 | 0.240 | 0.207 | 0.338 | OCTOBER | 0.065 | 0.069 | 0.082 | 0.079 | 0.104 | 0.132 | 0.189 |
| NOVEMBER | 0.179 | 0.192 | 0.194 | 0.173 | 0.257 | 0.242 | 0.367 | NOVEMBER | 0.121 | 0.136 | 0.128 | 0.133 | 0.180 | 0.203 | 0.298 |
| DECEMBER | 0.195 | 0.214 | 0.189 | 0.197 | 0.280 | 0.267 | 0.414 | DECEMBER | 0.141 | 0.174 | 0.117 | 0.144 | 0.241 | 0.187 | 0.328 |
| BARROW, AK (BRW) | | | | | | | | BECKLEY, W VA (BKW) | | | | | | | |
| | 00-06 | 06-12 | 12-18 | 18-24 | 00-12 | 12-24 | 00-24 | | 00-06 | 06-12 | 12-18 | 18-24 | 00-12 | 12-24 | 00-24 |
| JANUARY | 0.069 | 0.064 | 0.075 | 0.067 | 0.107 | 0.115 | 0.189 | JANUARY | 0.233 | 0.308 | 0.308 | 0.275 | 0.372 | 0.407 | 0.531 |
| FEBRUARY | 0.088 | 0.063 | 0.074 | 0.058 | 0.119 | 0.102 | 0.167 | FEBRUARY | 0.226 | 0.294 | 0.270 | 0.234 | 0.351 | 0.343 | 0.477 |
| MARCH | 0.040 | 0.050 | 0.062 | 0.045 | 0.075 | 0.097 | 0.132 | MARCH | 0.211 | 0.290 | 0.266 | 0.246 | 0.365 | 0.342 | 0.496 |
| APRIL | 0.075 | 0.057 | 0.090 | 0.077 | 0.101 | 0.123 | 0.175 | APRIL | 0.192 | 0.236 | 0.197 | 0.203 | 0.310 | 0.300 | 0.446 |
| MAY | 0.045 | 0.062 | 0.089 | 0.047 | 0.089 | 0.109 | 0.179 | MAY | 0.206 | 0.221 | 0.191 | 0.251 | 0.300 | 0.337 | 0.447 |
| JUNE | 0.072 | 0.090 | 0.100 | 0.085 | 0.131 | 0.149 | 0.229 | JUNE | 0.192 | 0.156 | 0.151 | 0.215 | 0.282 | 0.295 | 0.444 |
| JULY | 0.098 | 0.139 | 0.139 | 0.119 | 0.180 | 0.209 | 0.305 | JULY | 0.211 | 0.151 | 0.161 | 0.246 | 0.263 | 0.323 | 0.464 |
| AUGUST | 0.156 | 0.179 | 0.171 | 0.139 | 0.256 | 0.234 | 0.383 | AUGUST | 0.156 | 0.114 | 0.136 | 0.197 | 0.231 | 0.279 | 0.393 |
| SEPTEMBER | 0.177 | 0.218 | 0.226 | 0.177 | 0.295 | 0.303 | 0.454 | SEPTEMBER | 0.146 | 0.123 | 0.141 | 0.205 | 0.197 | 0.256 | 0.356 |
| OCTOBER | 0.197 | 0.182 | 0.197 | 0.186 | 0.288 | 0.301 | 0.415 | OCTOBER | 0.171 | 0.169 | 0.179 | 0.186 | 0.238 | 0.251 | 0.352 |
| NOVEMBER | 0.087 | 0.105 | 0.098 | 0.079 | 0.154 | 0.147 | 0.225 | NOVEMBER | 0.218 | 0.228 | 0.231 | 0.208 | 0.303 | 0.318 | 0.426 |
| DECEMBER | 0.052 | 0.045 | 0.060 | 0.047 | 0.085 | 0.087 | 0.143 | DECEMBER | 0.233 | 0.298 | 0.284 | 0.243 | 0.352 | 0.358 | 0.485 |

Table 1. Relative frequency of 0.01 inches or more of precipitation (continued).

| BETHEL, AK (BET) | | | | | | | | BIRMINGHAM, ALA (BHM) | | | | | | | |
|----------------------|-------|-------|-------|-------|-------|-------|-------|-----------------------|-------|-------|-------|-------|-------|-------|-------|
| | 00-06 | 06-12 | 12-18 | 18-24 | 00-12 | 12-24 | 00-24 | | 00-06 | 06-12 | 12-18 | 18-24 | 00-12 | 12-24 | 00-24 |
| JANUARY | 0.125 | 0.095 | 0.114 | 0.090 | 0.167 | 0.162 | 0.266 | JANUARY | 0.181 | 0.184 | 0.186 | 0.168 | 0.271 | 0.249 | 0.377 |
| FEBRUARY | 0.085 | 0.068 | 0.079 | 0.093 | 0.112 | 0.131 | 0.190 | FEBRUARY | 0.139 | 0.199 | 0.162 | 0.138 | 0.246 | 0.211 | 0.322 |
| MARCH | 0.124 | 0.159 | 0.134 | 0.114 | 0.209 | 0.185 | 0.290 | MARCH | 0.174 | 0.197 | 0.184 | 0.172 | 0.264 | 0.247 | 0.390 |
| APRIL | 0.139 | 0.131 | 0.169 | 0.146 | 0.197 | 0.223 | 0.313 | APRIL | 0.141 | 0.156 | 0.129 | 0.144 | 0.205 | 0.194 | 0.305 |
| MAY | 0.147 | 0.140 | 0.122 | 0.127 | 0.212 | 0.179 | 0.296 | MAY | 0.147 | 0.162 | 0.137 | 0.192 | 0.230 | 0.252 | 0.369 |
| JUNE | 0.215 | 0.200 | 0.193 | 0.182 | 0.300 | 0.249 | 0.390 | JUNE | 0.114 | 0.093 | 0.119 | 0.173 | 0.158 | 0.238 | 0.309 |
| JULY | 0.223 | 0.265 | 0.285 | 0.198 | 0.357 | 0.343 | 0.486 | JULY | 0.162 | 0.074 | 0.127 | 0.281 | 0.197 | 0.321 | 0.426 |
| AUGUST | 0.316 | 0.294 | 0.326 | 0.294 | 0.424 | 0.415 | 0.544 | AUGUST | 0.110 | 0.072 | 0.060 | 0.229 | 0.162 | 0.250 | 0.359 |
| SEPTEMBER | 0.311 | 0.269 | 0.296 | 0.282 | 0.414 | 0.410 | 0.549 | SEPTEMBER | 0.103 | 0.095 | 0.123 | 0.170 | 0.155 | 0.222 | 0.275 |
| OCTOBER | 0.234 | 0.199 | 0.205 | 0.221 | 0.313 | 0.303 | 0.424 | OCTOBER | 0.085 | 0.122 | 0.087 | 0.080 | 0.147 | 0.130 | 0.194 |
| NOVEMBER | 0.164 | 0.162 | 0.151 | 0.177 | 0.238 | 0.254 | 0.379 | NOVEMBER | 0.144 | 0.143 | 0.154 | 0.141 | 0.206 | 0.193 | 0.314 |
| DECEMBER | 0.161 | 0.146 | 0.162 | 0.166 | 0.223 | 0.252 | 0.344 | DECEMBER | 0.157 | 0.194 | 0.155 | 0.142 | 0.236 | 0.207 | 0.313 |
| BILLINGS, MONT (BIL) | | | | | | | | BISMARCK, N DAK (BIS) | | | | | | | |
| | 00-06 | 06-12 | 12-18 | 18-24 | 00-12 | 12-24 | 00-24 | | 00-06 | 06-12 | 12-18 | 18-24 | 00-12 | 12-24 | 00-24 |
| JANUARY | 0.154 | 0.117 | 0.151 | 0.114 | 0.199 | 0.196 | 0.295 | JANUARY | 0.092 | 0.094 | 0.087 | 0.092 | 0.149 | 0.132 | 0.233 |
| FEBRUARY | 0.123 | 0.123 | 0.125 | 0.093 | 0.175 | 0.163 | 0.262 | FEBRUARY | 0.079 | 0.104 | 0.095 | 0.101 | 0.153 | 0.155 | 0.253 |
| MARCH | 0.159 | 0.144 | 0.164 | 0.117 | 0.218 | 0.201 | 0.311 | MARCH | 0.134 | 0.149 | 0.136 | 0.104 | 0.214 | 0.174 | 0.281 |
| APRIL | 0.144 | 0.164 | 0.164 | 0.147 | 0.223 | 0.221 | 0.319 | APRIL | 0.136 | 0.133 | 0.131 | 0.133 | 0.203 | 0.192 | 0.305 |
| MAY | 0.199 | 0.149 | 0.139 | 0.226 | 0.238 | 0.278 | 0.377 | MAY | 0.129 | 0.144 | 0.089 | 0.146 | 0.206 | 0.189 | 0.308 |
| JUNE | 0.185 | 0.110 | 0.090 | 0.149 | 0.237 | 0.195 | 0.326 | JUNE | 0.159 | 0.215 | 0.138 | 0.131 | 0.303 | 0.215 | 0.409 |
| JULY | 0.112 | 0.062 | 0.035 | 0.117 | 0.147 | 0.127 | 0.242 | JULY | 0.104 | 0.149 | 0.077 | 0.079 | 0.211 | 0.136 | 0.303 |
| AUGUST | 0.117 | 0.074 | 0.062 | 0.094 | 0.161 | 0.139 | 0.248 | AUGUST | 0.115 | 0.133 | 0.090 | 0.068 | 0.201 | 0.138 | 0.273 |
| SEPTEMBER | 0.123 | 0.092 | 0.115 | 0.097 | 0.162 | 0.156 | 0.233 | SEPTEMBER | 0.092 | 0.108 | 0.097 | 0.092 | 0.162 | 0.146 | 0.251 |
| OCTOBER | 0.119 | 0.092 | 0.122 | 0.117 | 0.154 | 0.171 | 0.256 | OCTOBER | 0.085 | 0.132 | 0.102 | 0.087 | 0.177 | 0.139 | 0.231 |
| NOVEMBER | 0.110 | 0.090 | 0.123 | 0.105 | 0.146 | 0.146 | 0.205 | NOVEMBER | 0.079 | 0.082 | 0.095 | 0.072 | 0.123 | 0.126 | 0.201 |
| DECEMBER | 0.112 | 0.127 | 0.119 | 0.114 | 0.169 | 0.179 | 0.261 | DECEMBER | 0.119 | 0.117 | 0.132 | 0.139 | 0.186 | 0.203 | 0.305 |
| BINGHAMTON, NY (BGM) | | | | | | | | BOISE, IDAHO (BOI) | | | | | | | |
| | 00-06 | 06-12 | 12-18 | 18-24 | 00-12 | 12-24 | 00-24 | | 00-06 | 06-12 | 12-18 | 18-24 | 00-12 | 12-24 | 00-24 |
| JANUARY | 0.226 | 0.268 | 0.293 | 0.280 | 0.340 | 0.412 | 0.536 | JANUARY | 0.151 | 0.149 | 0.161 | 0.146 | 0.223 | 0.233 | 0.362 |
| FEBRUARY | 0.221 | 0.243 | 0.248 | 0.218 | 0.324 | 0.341 | 0.474 | FEBRUARY | 0.158 | 0.166 | 0.183 | 0.153 | 0.232 | 0.248 | 0.360 |
| MARCH | 0.239 | 0.231 | 0.256 | 0.251 | 0.348 | 0.340 | 0.522 | MARCH | 0.161 | 0.174 | 0.164 | 0.164 | 0.251 | 0.233 | 0.372 |
| APRIL | 0.228 | 0.205 | 0.221 | 0.236 | 0.328 | 0.310 | 0.446 | APRIL | 0.128 | 0.110 | 0.136 | 0.121 | 0.187 | 0.190 | 0.288 |
| MAY | 0.216 | 0.191 | 0.199 | 0.248 | 0.303 | 0.323 | 0.457 | MAY | 0.109 | 0.087 | 0.099 | 0.117 | 0.144 | 0.172 | 0.234 |
| JUNE | 0.206 | 0.156 | 0.169 | 0.228 | 0.272 | 0.305 | 0.447 | JUNE | 0.064 | 0.079 | 0.044 | 0.074 | 0.111 | 0.095 | 0.167 |
| JULY | 0.127 | 0.102 | 0.107 | 0.191 | 0.181 | 0.233 | 0.335 | JULY | 0.062 | 0.035 | 0.030 | 0.047 | 0.084 | 0.062 | 0.127 |
| AUGUST | 0.114 | 0.134 | 0.141 | 0.156 | 0.194 | 0.243 | 0.335 | AUGUST | 0.050 | 0.042 | 0.037 | 0.032 | 0.074 | 0.062 | 0.117 |
| SEPTEMBER | 0.165 | 0.162 | 0.169 | 0.174 | 0.242 | 0.246 | 0.368 | SEPTEMBER | 0.069 | 0.079 | 0.074 | 0.059 | 0.113 | 0.092 | 0.146 |
| OCTOBER | 0.156 | 0.186 | 0.206 | 0.182 | 0.261 | 0.261 | 0.386 | OCTOBER | 0.060 | 0.087 | 0.097 | 0.079 | 0.112 | 0.136 | 0.181 |
| NOVEMBER | 0.244 | 0.249 | 0.254 | 0.249 | 0.332 | 0.350 | 0.487 | NOVEMBER | 0.151 | 0.172 | 0.192 | 0.179 | 0.244 | 0.264 | 0.379 |
| DECEMBER | 0.263 | 0.275 | 0.290 | 0.258 | 0.385 | 0.370 | 0.556 | DECEMBER | 0.184 | 0.197 | 0.231 | 0.166 | 0.277 | 0.285 | 0.417 |

Table 1. Relative frequency of 0.01 inches or more of precipitation (continued).

| | | | | | | | | | | | | | | | |
|----------------------|-------|-------|-------|-------|-------|-------|-------|------------------------|-------|-------|-------|-------|-------|-------|-------|
| BOOTHVILLE, LA (BVE) | | | | | | | | BRIDGEPORT, CONN (BDR) | | | | | | | |
| | 00-06 | 06-12 | 12-18 | 18-24 | 00-12 | 12-24 | 00-24 | | 00-06 | 06-12 | 12-18 | 18-24 | 00-12 | 12-24 | 00-24 |
| JANUARY | **** | 0.180 | 0.155 | 0.151 | **** | 0.228 | **** | JANUARY | 0.184 | 0.164 | 0.154 | 0.174 | 0.244 | 0.233 | 0.347 |
| FEBRUARY | **** | 0.154 | 0.151 | 0.125 | **** | 0.189 | **** | FEBRUARY | 0.215 | 0.136 | 0.150 | 0.153 | 0.273 | 0.192 | 0.372 |
| MARCH | **** | 0.126 | 0.117 | 0.127 | **** | 0.166 | **** | MARCH | 0.199 | 0.161 | 0.186 | 0.203 | 0.266 | 0.270 | 0.419 |
| APRIL | **** | 0.096 | 0.101 | 0.078 | **** | 0.132 | **** | APRIL | 0.212 | 0.136 | 0.133 | 0.185 | 0.264 | 0.210 | 0.339 |
| MAY | **** | 0.114 | 0.104 | 0.084 | **** | 0.135 | **** | MAY | 0.203 | 0.169 | 0.146 | 0.182 | 0.281 | 0.241 | 0.383 |
| JUNE | **** | 0.122 | 0.110 | 0.138 | **** | 0.149 | **** | JUNE | 0.151 | 0.144 | 0.116 | 0.149 | 0.227 | 0.206 | 0.351 |
| JULY | **** | 0.147 | 0.215 | 0.231 | **** | 0.274 | **** | JULY | 0.110 | 0.099 | 0.097 | 0.119 | 0.157 | 0.166 | 0.264 |
| AUGUST | **** | 0.137 | 0.226 | 0.255 | **** | 0.339 | **** | AUGUST | 0.142 | 0.129 | 0.109 | 0.147 | 0.214 | 0.204 | 0.345 |
| SEPTEMBER | **** | 0.160 | 0.184 | 0.210 | **** | 0.265 | **** | SEPTEMBER | 0.159 | 0.141 | 0.103 | 0.115 | 0.231 | 0.156 | 0.327 |
| OCTOBER | **** | 0.072 | 0.067 | 0.072 | **** | 0.105 | **** | OCTOBER | 0.154 | 0.122 | 0.134 | 0.129 | 0.202 | 0.177 | 0.281 |
| NOVEMBER | **** | 0.159 | 0.127 | 0.119 | **** | 0.188 | **** | NOVEMBER | 0.204 | 0.151 | 0.138 | 0.121 | 0.246 | 0.182 | 0.339 |
| DECEMBER | **** | 0.134 | 0.116 | 0.089 | **** | 0.156 | **** | DECEMBER | 0.216 | 0.177 | 0.166 | 0.182 | 0.279 | 0.247 | 0.427 |
| BOSTON, MASS (BOS) | | | | | | | | BRISTOL, TENN (TRI) | | | | | | | |
| | 00-06 | 06-12 | 12-18 | 18-24 | 00-12 | 12-24 | 00-24 | | 00-06 | 06-12 | 12-18 | 18-24 | 00-12 | 12-24 | 00-24 |
| JANUARY | 0.174 | 0.179 | 0.186 | 0.184 | 0.236 | 0.251 | 0.363 | JANUARY | 0.206 | 0.236 | 0.241 | 0.199 | 0.300 | 0.310 | 0.432 |
| FEBRUARY | 0.147 | 0.177 | 0.177 | 0.158 | 0.218 | 0.223 | 0.327 | FEBRUARY | 0.161 | 0.207 | 0.202 | 0.183 | 0.272 | 0.275 | 0.392 |
| MARCH | 0.194 | 0.201 | 0.176 | 0.191 | 0.266 | 0.266 | 0.397 | MARCH | 0.169 | 0.216 | 0.211 | 0.184 | 0.283 | 0.280 | 0.412 |
| APRIL | 0.169 | 0.162 | 0.146 | 0.172 | 0.236 | 0.233 | 0.356 | APRIL | 0.151 | 0.167 | 0.169 | 0.164 | 0.228 | 0.244 | 0.354 |
| MAY | 0.199 | 0.191 | 0.179 | 0.171 | 0.285 | 0.243 | 0.407 | MAY | 0.194 | 0.171 | 0.186 | 0.231 | 0.263 | 0.308 | 0.419 |
| JUNE | 0.167 | 0.159 | 0.136 | 0.174 | 0.238 | 0.242 | 0.360 | JUNE | 0.159 | 0.151 | 0.141 | 0.231 | 0.246 | 0.308 | 0.421 |
| JULY | 0.132 | 0.144 | 0.102 | 0.132 | 0.221 | 0.174 | 0.313 | JULY | 0.169 | 0.114 | 0.122 | 0.206 | 0.226 | 0.261 | 0.390 |
| AUGUST | 0.119 | 0.146 | 0.122 | 0.161 | 0.189 | 0.216 | 0.310 | AUGUST | 0.127 | 0.094 | 0.087 | 0.182 | 0.184 | 0.229 | 0.341 |
| SEPTEMBER | 0.131 | 0.141 | 0.131 | 0.136 | 0.195 | 0.185 | 0.282 | SEPTEMBER | 0.103 | 0.108 | 0.121 | 0.144 | 0.156 | 0.197 | 0.262 |
| OCTOBER | 0.152 | 0.129 | 0.141 | 0.146 | 0.199 | 0.206 | 0.306 | OCTOBER | 0.122 | 0.139 | 0.136 | 0.129 | 0.191 | 0.203 | 0.285 |
| NOVEMBER | 0.167 | 0.162 | 0.147 | 0.156 | 0.221 | 0.221 | 0.321 | NOVEMBER | 0.164 | 0.164 | 0.174 | 0.162 | 0.228 | 0.233 | 0.331 |
| DECEMBER | 0.179 | 0.208 | 0.213 | 0.199 | 0.263 | 0.280 | 0.402 | DECEMBER | 0.169 | 0.203 | 0.216 | 0.164 | 0.253 | 0.270 | 0.377 |
| BRADFORD, PA (BFD) | | | | | | | | BROWNSVILLE, TEX (BRO) | | | | | | | |
| | 00-06 | 06-12 | 12-18 | 18-24 | 00-12 | 12-24 | 00-24 | | 00-06 | 06-12 | 12-18 | 18-24 | 00-12 | 12-24 | 00-24 |
| JANUARY | 0.366 | 0.415 | 0.355 | 0.350 | 0.511 | 0.491 | 0.676 | JANUARY | 0.104 | 0.141 | 0.147 | 0.127 | 0.176 | 0.187 | 0.271 |
| FEBRUARY | 0.301 | 0.376 | 0.292 | 0.338 | 0.463 | 0.436 | 0.616 | FEBRUARY | 0.084 | 0.125 | 0.106 | 0.071 | 0.144 | 0.131 | 0.202 |
| MARCH | 0.271 | 0.333 | 0.281 | 0.278 | 0.427 | 0.383 | 0.559 | MARCH | 0.040 | 0.060 | 0.052 | 0.037 | 0.079 | 0.069 | 0.124 |
| APRIL | 0.256 | 0.274 | 0.251 | 0.234 | 0.359 | 0.326 | 0.467 | APRIL | 0.041 | 0.074 | 0.054 | 0.033 | 0.100 | 0.077 | 0.133 |
| MAY | 0.226 | 0.211 | 0.224 | 0.266 | 0.311 | 0.354 | 0.475 | MAY | 0.042 | 0.094 | 0.069 | 0.055 | 0.124 | 0.099 | 0.184 |
| JUNE | 0.195 | 0.218 | 0.174 | 0.238 | 0.297 | 0.310 | 0.449 | JUNE | 0.021 | 0.090 | 0.141 | 0.100 | 0.098 | 0.190 | 0.234 |
| JULY | 0.127 | 0.137 | 0.154 | 0.199 | 0.212 | 0.264 | 0.356 | JULY | 0.042 | 0.104 | 0.104 | 0.092 | 0.117 | 0.154 | 0.199 |
| AUGUST | 0.164 | 0.174 | 0.172 | 0.187 | 0.249 | 0.262 | 0.381 | AUGUST | 0.032 | 0.102 | 0.142 | 0.146 | 0.112 | 0.219 | 0.266 |
| SEPTEMBER | 0.170 | 0.193 | 0.213 | 0.186 | 0.261 | 0.276 | 0.389 | SEPTEMBER | 0.079 | 0.177 | 0.182 | 0.179 | 0.195 | 0.254 | 0.336 |
| OCTOBER | 0.231 | 0.252 | 0.200 | 0.218 | 0.325 | 0.294 | 0.429 | OCTOBER | 0.057 | 0.171 | 0.102 | 0.089 | 0.189 | 0.149 | 0.263 |
| NOVEMBER | 0.280 | 0.310 | 0.333 | 0.341 | 0.396 | 0.451 | 0.584 | NOVEMBER | 0.069 | 0.105 | 0.080 | 0.067 | 0.141 | 0.116 | 0.203 |
| DECEMBER | 0.372 | 0.407 | 0.368 | 0.331 | 0.514 | 0.489 | 0.682 | DECEMBER | 0.074 | 0.114 | 0.099 | 0.099 | 0.146 | 0.156 | 0.241 |

Table 1. Relative frequency of 0.01 inches or more of precipitation (continued).

| | | | | | | | | | | | | | | | |
|----------------------|-------|-------|-------|-------|-------|-------|-------|-------------------------|-------|-------|-------|-------|-------|-------|-------|
| BUFFALO, NY (BUF) | | | | | | | | CAPE HATTERAS, NC (HAT) | | | | | | | |
| | 00-06 | 06-12 | 12-18 | 18-24 | 00-12 | 12-24 | 00-24 | | 00-06 | 06-12 | 12-18 | 18-24 | 00-12 | 12-24 | 00-24 |
| JANUARY | 0.335 | 0.372 | 0.417 | 0.382 | 0.486 | 0.533 | 0.670 | JANUARY | 0.181 | 0.174 | 0.179 | 0.176 | 0.266 | 0.248 | 0.387 |
| FEBRUARY | 0.301 | 0.354 | 0.327 | 0.322 | 0.448 | 0.458 | 0.590 | FEBRUARY | 0.147 | 0.144 | 0.163 | 0.163 | 0.204 | 0.234 | 0.343 |
| MARCH | 0.236 | 0.270 | 0.284 | 0.288 | 0.370 | 0.381 | 0.525 | MARCH | 0.151 | 0.161 | 0.199 | 0.156 | 0.213 | 0.251 | 0.337 |
| APRIL | 0.219 | 0.223 | 0.231 | 0.231 | 0.321 | 0.328 | 0.460 | APRIL | 0.100 | 0.121 | 0.105 | 0.103 | 0.169 | 0.164 | 0.262 |
| MAY | 0.203 | 0.174 | 0.211 | 0.196 | 0.283 | 0.295 | 0.422 | MAY | 0.139 | 0.161 | 0.129 | 0.114 | 0.233 | 0.189 | 0.340 |
| JUNE | 0.149 | 0.187 | 0.149 | 0.164 | 0.251 | 0.236 | 0.367 | JUNE | 0.131 | 0.151 | 0.123 | 0.105 | 0.208 | 0.177 | 0.303 |
| JULY | 0.112 | 0.137 | 0.134 | 0.127 | 0.206 | 0.216 | 0.331 | JULY | 0.151 | 0.141 | 0.129 | 0.114 | 0.218 | 0.189 | 0.335 |
| AUGUST | 0.141 | 0.169 | 0.132 | 0.139 | 0.238 | 0.214 | 0.351 | AUGUST | 0.104 | 0.141 | 0.127 | 0.124 | 0.191 | 0.194 | 0.290 |
| SEPTEMBER | 0.197 | 0.177 | 0.180 | 0.138 | 0.267 | 0.247 | 0.384 | SEPTEMBER | 0.121 | 0.151 | 0.167 | 0.115 | 0.203 | 0.218 | 0.313 |
| OCTOBER | 0.196 | 0.211 | 0.179 | 0.186 | 0.310 | 0.273 | 0.407 | OCTOBER | 0.119 | 0.134 | 0.112 | 0.109 | 0.186 | 0.159 | 0.266 |
| NOVEMBER | 0.272 | 0.257 | 0.272 | 0.295 | 0.357 | 0.400 | 0.524 | NOVEMBER | 0.131 | 0.156 | 0.179 | 0.118 | 0.210 | 0.226 | 0.313 |
| DECEMBER | 0.340 | 0.352 | 0.388 | 0.345 | 0.459 | 0.512 | 0.654 | DECEMBER | 0.164 | 0.171 | 0.166 | 0.159 | 0.236 | 0.233 | 0.341 |
| BURLINGTON, VT (BTV) | | | | | | | | CARIBOU, ME (CAR) | | | | | | | |
| | 00-06 | 06-12 | 12-18 | 18-24 | 00-12 | 12-24 | 00-24 | | 00-06 | 06-12 | 12-18 | 18-24 | 00-12 | 12-24 | 00-24 |
| JANUARY | 0.244 | 0.293 | 0.219 | 0.241 | 0.373 | 0.328 | 0.531 | JANUARY | 0.231 | 0.238 | 0.241 | 0.253 | 0.312 | 0.330 | 0.490 |
| FEBRUARY | 0.202 | 0.221 | 0.183 | 0.166 | 0.292 | 0.237 | 0.395 | FEBRUARY | 0.204 | 0.218 | 0.234 | 0.223 | 0.268 | 0.308 | 0.431 |
| MARCH | 0.218 | 0.226 | 0.216 | 0.191 | 0.320 | 0.300 | 0.457 | MARCH | 0.225 | 0.231 | 0.266 | 0.236 | 0.313 | 0.341 | 0.448 |
| APRIL | 0.213 | 0.223 | 0.192 | 0.215 | 0.305 | 0.290 | 0.449 | APRIL | 0.215 | 0.251 | 0.246 | 0.236 | 0.321 | 0.326 | 0.456 |
| MAY | 0.221 | 0.206 | 0.169 | 0.231 | 0.303 | 0.288 | 0.457 | MAY | 0.211 | 0.228 | 0.223 | 0.261 | 0.319 | 0.328 | 0.451 |
| JUNE | 0.218 | 0.192 | 0.179 | 0.233 | 0.321 | 0.315 | 0.495 | JUNE | 0.224 | 0.195 | 0.192 | 0.233 | 0.302 | 0.305 | 0.447 |
| JULY | 0.151 | 0.141 | 0.107 | 0.184 | 0.238 | 0.233 | 0.387 | JULY | 0.192 | 0.176 | 0.169 | 0.253 | 0.267 | 0.325 | 0.435 |
| AUGUST | 0.201 | 0.196 | 0.154 | 0.184 | 0.289 | 0.276 | 0.441 | AUGUST | 0.180 | 0.172 | 0.164 | 0.226 | 0.266 | 0.300 | 0.419 |
| SEPTEMBER | 0.192 | 0.187 | 0.167 | 0.179 | 0.282 | 0.262 | 0.403 | SEPTEMBER | 0.181 | 0.172 | 0.182 | 0.197 | 0.259 | 0.279 | 0.424 |
| OCTOBER | 0.181 | 0.199 | 0.166 | 0.206 | 0.273 | 0.275 | 0.407 | OCTOBER | 0.190 | 0.195 | 0.186 | 0.194 | 0.276 | 0.263 | 0.398 |
| NOVEMBER | 0.254 | 0.254 | 0.197 | 0.231 | 0.331 | 0.297 | 0.449 | NOVEMBER | 0.246 | 0.267 | 0.246 | 0.272 | 0.347 | 0.341 | 0.489 |
| DECEMBER | 0.256 | 0.298 | 0.221 | 0.223 | 0.392 | 0.323 | 0.531 | DECEMBER | 0.282 | 0.276 | 0.303 | 0.304 | 0.385 | 0.397 | 0.543 |
| BURNS, OREG (BNO) | | | | | | | | CASPER, WYO (CPR) | | | | | | | |
| | 00-06 | 06-12 | 12-18 | 18-24 | 00-12 | 12-24 | 00-24 | | 00-06 | 06-12 | 12-18 | 18-24 | 00-12 | 12-24 | 00-24 |
| JANUARY | ***** | 0.116 | 0.162 | 0.117 | ***** | 0.197 | ***** | JANUARY | 0.136 | 0.141 | 0.127 | 0.104 | 0.194 | 0.169 | 0.290 |
| FEBRUARY | ***** | 0.145 | 0.189 | 0.167 | ***** | 0.279 | ***** | FEBRUARY | 0.136 | 0.139 | 0.117 | 0.093 | 0.177 | 0.155 | 0.243 |
| MARCH | ***** | 0.114 | 0.166 | 0.172 | ***** | 0.251 | ***** | MARCH | 0.136 | 0.164 | 0.164 | 0.134 | 0.216 | 0.213 | 0.308 |
| APRIL | ***** | 0.064 | 0.115 | 0.119 | ***** | 0.181 | ***** | APRIL | 0.165 | 0.164 | 0.187 | 0.187 | 0.226 | 0.264 | 0.347 |
| MAY | ***** | 0.087 | 0.092 | 0.122 | ***** | 0.150 | ***** | MAY | 0.208 | 0.164 | 0.144 | 0.196 | 0.261 | 0.251 | 0.372 |
| JUNE | ***** | 0.046 | 0.056 | 0.094 | ***** | 0.126 | ***** | JUNE | 0.126 | 0.079 | 0.044 | 0.146 | 0.165 | 0.164 | 0.272 |
| JULY | ***** | 0.027 | 0.025 | 0.050 | ***** | 0.066 | ***** | JULY | 0.166 | 0.047 | 0.030 | 0.146 | 0.189 | 0.159 | 0.301 |
| AUGUST | ***** | 0.035 | 0.040 | 0.074 | ***** | 0.089 | ***** | AUGUST | 0.119 | 0.050 | 0.045 | 0.072 | 0.144 | 0.097 | 0.196 |
| SEPTEMBER | ***** | 0.033 | 0.072 | 0.071 | ***** | 0.105 | ***** | SEPTEMBER | 0.105 | 0.074 | 0.067 | 0.087 | 0.134 | 0.126 | 0.201 |
| OCTOBER | ***** | 0.082 | 0.084 | 0.103 | ***** | 0.149 | ***** | OCTOBER | 0.089 | 0.112 | 0.117 | 0.097 | 0.154 | 0.156 | 0.221 |
| NOVEMBER | ***** | 0.169 | 0.175 | 0.180 | ***** | 0.264 | ***** | NOVEMBER | 0.113 | 0.105 | 0.090 | 0.100 | 0.144 | 0.141 | 0.200 |
| DECEMBER | ***** | 0.185 | 0.195 | 0.217 | ***** | 0.303 | ***** | DECEMBER | 0.109 | 0.136 | 0.122 | 0.104 | 0.174 | 0.164 | 0.264 |

Table 1. Relative frequency of 0.01 inches or more of precipitation (continued).

| CEDAR CITY, UTAH (CDC) | | | | | | | | CHARLOTTE, NC (CLT) | | | | | | | |
|------------------------|-------|-------|-------|-------|-------|-------|-------|-------------------------|-------|-------|-------|-------|-------|-------|-------|
| | 00-06 | 06-12 | 12-18 | 18-24 | 00-12 | 12-24 | 00-24 | | 00-06 | 06-12 | 12-18 | 18-24 | 00-12 | 12-24 | 00-24 |
| JANUARY | 0.082 | 0.100 | 0.127 | 0.082 | 0.142 | 0.157 | 0.216 | JANUARY | 0.169 | 0.191 | 0.169 | 0.166 | 0.233 | 0.226 | 0.335 |
| FEBRUARY | 0.098 | 0.091 | 0.063 | 0.079 | 0.135 | 0.117 | 0.199 | FEBRUARY | 0.136 | 0.180 | 0.166 | 0.136 | 0.215 | 0.215 | 0.308 |
| MARCH | 0.146 | 0.149 | 0.159 | 0.142 | 0.209 | 0.225 | 0.328 | MARCH | 0.146 | 0.171 | 0.176 | 0.174 | 0.211 | 0.258 | 0.342 |
| APRIL | 0.092 | 0.090 | 0.075 | 0.082 | 0.136 | 0.111 | 0.194 | APRIL | 0.121 | 0.123 | 0.113 | 0.138 | 0.179 | 0.187 | 0.279 |
| MAY | 0.088 | 0.070 | 0.067 | 0.109 | 0.128 | 0.134 | 0.199 | MAY | 0.156 | 0.144 | 0.112 | 0.191 | 0.236 | 0.233 | 0.365 |
| JUNE | 0.031 | 0.013 | 0.010 | 0.041 | 0.039 | 0.049 | 0.080 | JUNE | 0.162 | 0.113 | 0.095 | 0.190 | 0.231 | 0.239 | 0.380 |
| JULY | 0.084 | 0.040 | 0.025 | 0.117 | 0.092 | 0.132 | 0.192 | JULY | 0.165 | 0.092 | 0.067 | 0.179 | 0.200 | 0.211 | 0.329 |
| AUGUST | 0.097 | 0.045 | 0.035 | 0.092 | 0.113 | 0.104 | 0.168 | AUGUST | 0.127 | 0.072 | 0.067 | 0.166 | 0.169 | 0.189 | 0.300 |
| SEPTEMBER | 0.075 | 0.049 | 0.041 | 0.069 | 0.090 | 0.085 | 0.149 | SEPTEMBER | 0.118 | 0.103 | 0.090 | 0.138 | 0.147 | 0.167 | 0.234 |
| OCTOBER | 0.077 | 0.085 | 0.074 | 0.077 | 0.109 | 0.112 | 0.177 | OCTOBER | 0.092 | 0.109 | 0.087 | 0.092 | 0.144 | 0.139 | 0.216 |
| NOVEMBER | 0.087 | 0.095 | 0.085 | 0.095 | 0.126 | 0.124 | 0.183 | NOVEMBER | 0.113 | 0.121 | 0.133 | 0.144 | 0.174 | 0.185 | 0.282 |
| DECEMBER | 0.067 | 0.079 | 0.073 | 0.062 | 0.105 | 0.098 | 0.159 | DECEMBER | 0.141 | 0.172 | 0.189 | 0.171 | 0.219 | 0.251 | 0.346 |
| CHARLESTON, SC (CHS) | | | | | | | | CHATTANOOGA, TENN (CHA) | | | | | | | |
| | 00-06 | 06-12 | 12-18 | 18-24 | 00-12 | 12-24 | 00-24 | | 00-06 | 06-12 | 12-18 | 18-24 | 00-12 | 12-24 | 00-24 |
| JANUARY | 0.124 | 0.181 | 0.166 | 0.132 | 0.226 | 0.203 | 0.318 | JANUARY | 0.181 | 0.191 | 0.221 | 0.199 | 0.258 | 0.280 | 0.385 |
| FEBRUARY | 0.131 | 0.134 | 0.153 | 0.125 | 0.188 | 0.202 | 0.297 | FEBRUARY | 0.150 | 0.188 | 0.177 | 0.147 | 0.234 | 0.234 | 0.327 |
| MARCH | 0.132 | 0.132 | 0.151 | 0.149 | 0.201 | 0.216 | 0.328 | MARCH | 0.172 | 0.224 | 0.206 | 0.172 | 0.266 | 0.269 | 0.394 |
| APRIL | 0.100 | 0.110 | 0.090 | 0.115 | 0.170 | 0.162 | 0.254 | APRIL | 0.126 | 0.185 | 0.151 | 0.126 | 0.233 | 0.205 | 0.328 |
| MAY | 0.124 | 0.109 | 0.094 | 0.171 | 0.176 | 0.208 | 0.310 | MAY | 0.139 | 0.144 | 0.151 | 0.208 | 0.201 | 0.266 | 0.370 |
| JUNE | 0.118 | 0.095 | 0.115 | 0.228 | 0.180 | 0.264 | 0.370 | JUNE | 0.136 | 0.118 | 0.108 | 0.169 | 0.205 | 0.231 | 0.336 |
| JULY | 0.154 | 0.082 | 0.127 | 0.248 | 0.194 | 0.303 | 0.402 | JULY | 0.102 | 0.077 | 0.100 | 0.263 | 0.149 | 0.291 | 0.366 |
| AUGUST | 0.147 | 0.094 | 0.122 | 0.236 | 0.206 | 0.300 | 0.403 | AUGUST | 0.136 | 0.072 | 0.094 | 0.218 | 0.174 | 0.261 | 0.350 |
| SEPTEMBER | 0.136 | 0.118 | 0.138 | 0.200 | 0.177 | 0.256 | 0.338 | SEPTEMBER | 0.090 | 0.095 | 0.133 | 0.151 | 0.146 | 0.203 | 0.259 |
| OCTOBER | 0.065 | 0.057 | 0.057 | 0.079 | 0.092 | 0.109 | 0.166 | OCTOBER | 0.094 | 0.132 | 0.122 | 0.104 | 0.176 | 0.157 | 0.231 |
| NOVEMBER | 0.092 | 0.105 | 0.092 | 0.118 | 0.146 | 0.164 | 0.244 | NOVEMBER | 0.164 | 0.172 | 0.159 | 0.177 | 0.226 | 0.226 | 0.338 |
| DECEMBER | 0.134 | 0.156 | 0.161 | 0.144 | 0.199 | 0.219 | 0.301 | DECEMBER | 0.179 | 0.201 | 0.184 | 0.132 | 0.263 | 0.231 | 0.350 |
| CHARLESTON, W VA (CRW) | | | | | | | | CHEYENNE, WYO (CYS) | | | | | | | |
| | 00-06 | 06-12 | 12-18 | 18-24 | 00-12 | 12-24 | 00-24 | | 00-06 | 06-12 | 12-18 | 18-24 | 00-12 | 12-24 | 00-24 |
| JANUARY | 0.238 | 0.328 | 0.345 | 0.248 | 0.400 | 0.412 | 0.543 | JANUARY | 0.102 | 0.087 | 0.089 | 0.079 | 0.129 | 0.122 | 0.199 |
| FEBRUARY | 0.191 | 0.292 | 0.286 | 0.243 | 0.354 | 0.365 | 0.474 | FEBRUARY | 0.076 | 0.079 | 0.060 | 0.071 | 0.112 | 0.095 | 0.150 |
| MARCH | 0.218 | 0.275 | 0.290 | 0.246 | 0.357 | 0.360 | 0.496 | MARCH | 0.136 | 0.127 | 0.134 | 0.132 | 0.181 | 0.192 | 0.276 |
| APRIL | 0.208 | 0.215 | 0.203 | 0.221 | 0.313 | 0.305 | 0.436 | APRIL | 0.172 | 0.167 | 0.159 | 0.152 | 0.231 | 0.221 | 0.321 |
| MAY | 0.214 | 0.211 | 0.223 | 0.249 | 0.311 | 0.326 | 0.454 | MAY | 0.211 | 0.139 | 0.097 | 0.226 | 0.256 | 0.256 | 0.390 |
| JUNE | 0.200 | 0.170 | 0.146 | 0.187 | 0.275 | 0.272 | 0.411 | JUNE | 0.165 | 0.062 | 0.064 | 0.182 | 0.180 | 0.208 | 0.302 |
| JULY | 0.161 | 0.149 | 0.144 | 0.206 | 0.241 | 0.283 | 0.414 | JULY | 0.171 | 0.067 | 0.027 | 0.221 | 0.197 | 0.228 | 0.341 |
| AUGUST | 0.147 | 0.146 | 0.149 | 0.211 | 0.234 | 0.298 | 0.419 | AUGUST | 0.149 | 0.055 | 0.030 | 0.213 | 0.177 | 0.232 | 0.344 |
| SEPTEMBER | 0.126 | 0.121 | 0.133 | 0.154 | 0.182 | 0.223 | 0.318 | SEPTEMBER | 0.108 | 0.103 | 0.062 | 0.087 | 0.159 | 0.128 | 0.226 |
| OCTOBER | 0.191 | 0.164 | 0.169 | 0.179 | 0.251 | 0.241 | 0.352 | OCTOBER | 0.084 | 0.079 | 0.065 | 0.069 | 0.124 | 0.099 | 0.174 |
| NOVEMBER | 0.208 | 0.226 | 0.218 | 0.200 | 0.290 | 0.295 | 0.421 | NOVEMBER | 0.097 | 0.090 | 0.100 | 0.092 | 0.138 | 0.149 | 0.213 |
| DECEMBER | 0.231 | 0.293 | 0.241 | 0.248 | 0.367 | 0.337 | 0.496 | DECEMBER | 0.102 | 0.089 | 0.092 | 0.077 | 0.146 | 0.124 | 0.201 |

Table 1. Relative frequency of 0.01 inches or more of precipitation (continued).

| CHICAGO MIDWAY, ILL (MDW) | | | | | | | | CLEVELAND, OHIO (CLE) | | | | | | | |
|---------------------------|-------|-------|-------|-------|-------|-------|-------|------------------------------|-------|-------|-------|-------|-------|-------|-------|
| | 00-06 | 06-12 | 12-18 | 18-24 | 00-12 | 12-24 | 00-24 | | 00-06 | 06-12 | 12-18 | 18-24 | 00-12 | 12-24 | 00-24 |
| JANUARY | 0.207 | 0.189 | 0.185 | 0.203 | 0.258 | 0.273 | 0.417 | JANUARY | 0.251 | 0.320 | 0.283 | 0.283 | 0.407 | 0.392 | 0.563 |
| FEBRUARY | 0.147 | 0.193 | 0.178 | 0.162 | 0.254 | 0.228 | 0.345 | FEBRUARY | 0.240 | 0.270 | 0.262 | 0.243 | 0.365 | 0.369 | 0.516 |
| MARCH | 0.267 | 0.240 | 0.203 | 0.212 | 0.341 | 0.295 | 0.447 | MARCH | 0.266 | 0.251 | 0.221 | 0.212 | 0.368 | 0.317 | 0.500 |
| APRIL | 0.214 | 0.248 | 0.186 | 0.229 | 0.329 | 0.300 | 0.433 | APRIL | 0.223 | 0.205 | 0.195 | 0.233 | 0.313 | 0.323 | 0.472 |
| MAY | 0.194 | 0.180 | 0.166 | 0.189 | 0.278 | 0.267 | 0.412 | MAY | 0.216 | 0.194 | 0.156 | 0.231 | 0.275 | 0.298 | 0.417 |
| JUNE | 0.157 | 0.181 | 0.133 | 0.195 | 0.295 | 0.243 | 0.414 | JUNE | 0.169 | 0.133 | 0.126 | 0.187 | 0.221 | 0.241 | 0.387 |
| JULY | 0.106 | 0.134 | 0.101 | 0.101 | 0.212 | 0.171 | 0.327 | JULY | 0.122 | 0.099 | 0.104 | 0.154 | 0.181 | 0.216 | 0.328 |
| AUGUST | 0.129 | 0.250 | 0.153 | 0.125 | 0.306 | 0.218 | 0.423 | AUGUST | 0.154 | 0.151 | 0.149 | 0.166 | 0.246 | 0.253 | 0.376 |
| SEPTEMBER | 0.124 | 0.124 | 0.110 | 0.129 | 0.181 | 0.195 | 0.281 | SEPTEMBER | 0.156 | 0.151 | 0.141 | 0.147 | 0.249 | 0.221 | 0.357 |
| OCTOBER | 0.162 | 0.185 | 0.109 | 0.133 | 0.255 | 0.190 | 0.356 | OCTOBER | 0.191 | 0.171 | 0.181 | 0.164 | 0.253 | 0.266 | 0.392 |
| NOVEMBER | 0.171 | 0.237 | 0.175 | 0.175 | 0.300 | 0.267 | 0.433 | NOVEMBER | 0.218 | 0.237 | 0.244 | 0.254 | 0.314 | 0.352 | 0.476 |
| DECEMBER | 0.226 | 0.246 | 0.214 | 0.206 | 0.310 | 0.298 | 0.423 | DECEMBER | 0.306 | 0.289 | 0.297 | 0.282 | 0.421 | 0.392 | 0.563 |
| CHICAGO, ILL. (ORD) | | | | | | | | COLD BAY, AK (CDB) | | | | | | | |
| | 00-06 | 06-12 | 12-18 | 18-24 | 00-12 | 12-24 | 00-24 | | 00-06 | 06-12 | 12-18 | 18-24 | 00-12 | 12-24 | 00-24 |
| JANUARY | 0.199 | 0.184 | 0.161 | 0.176 | 0.253 | 0.248 | 0.385 | JANUARY | 0.387 | 0.348 | 0.378 | 0.395 | 0.480 | 0.522 | 0.654 |
| FEBRUARY | 0.155 | 0.191 | 0.180 | 0.150 | 0.237 | 0.229 | 0.332 | FEBRUARY | 0.349 | 0.327 | 0.335 | 0.373 | 0.458 | 0.466 | 0.621 |
| MARCH | 0.218 | 0.246 | 0.174 | 0.181 | 0.323 | 0.248 | 0.424 | MARCH | 0.367 | 0.337 | 0.390 | 0.400 | 0.484 | 0.536 | 0.682 |
| APRIL | 0.231 | 0.238 | 0.192 | 0.215 | 0.344 | 0.295 | 0.467 | APRIL | 0.339 | 0.341 | 0.403 | 0.360 | 0.463 | 0.530 | 0.660 |
| MAY | 0.189 | 0.194 | 0.139 | 0.156 | 0.288 | 0.226 | 0.390 | MAY | 0.367 | 0.320 | 0.333 | 0.325 | 0.476 | 0.457 | 0.640 |
| JUNE | 0.149 | 0.169 | 0.138 | 0.141 | 0.265 | 0.215 | 0.378 | JUNE | 0.278 | 0.284 | 0.336 | 0.285 | 0.408 | 0.451 | 0.597 |
| JULY | 0.124 | 0.149 | 0.094 | 0.099 | 0.218 | 0.174 | 0.323 | JULY | 0.275 | 0.295 | 0.353 | 0.309 | 0.392 | 0.464 | 0.581 |
| AUGUST | 0.124 | 0.182 | 0.137 | 0.124 | 0.242 | 0.216 | 0.382 | AUGUST | 0.311 | 0.345 | 0.372 | 0.328 | 0.453 | 0.484 | 0.632 |
| SEPTEMBER | 0.126 | 0.151 | 0.105 | 0.128 | 0.213 | 0.185 | 0.313 | SEPTEMBER | 0.404 | 0.379 | 0.414 | 0.410 | 0.524 | 0.558 | 0.724 |
| OCTOBER | 0.144 | 0.179 | 0.109 | 0.141 | 0.238 | 0.186 | 0.345 | OCTOBER | 0.474 | 0.422 | 0.484 | 0.467 | 0.596 | 0.625 | 0.772 |
| NOVEMBER | 0.167 | 0.210 | 0.185 | 0.136 | 0.269 | 0.236 | 0.367 | NOVEMBER | 0.522 | 0.449 | 0.449 | 0.485 | 0.653 | 0.608 | 0.805 |
| DECEMBER | 0.189 | 0.241 | 0.209 | 0.179 | 0.301 | 0.269 | 0.408 | DECEMBER | 0.386 | 0.409 | 0.448 | 0.428 | 0.557 | 0.577 | 0.726 |
| CINCINNATI, OHIO (CVG) | | | | | | | | COLORADO SPRINGS, COLO (COS) | | | | | | | |
| | 00-06 | 06-12 | 12-18 | 18-24 | 00-12 | 12-24 | 00-24 | | 00-06 | 06-12 | 12-18 | 18-24 | 00-12 | 12-24 | 00-24 |
| JANUARY | 0.196 | 0.238 | 0.206 | 0.179 | 0.313 | 0.270 | 0.414 | JANUARY | 0.109 | 0.084 | 0.082 | 0.060 | 0.139 | 0.107 | 0.211 |
| FEBRUARY | 0.158 | 0.191 | 0.180 | 0.177 | 0.257 | 0.243 | 0.366 | FEBRUARY | 0.052 | 0.057 | 0.063 | 0.052 | 0.087 | 0.090 | 0.144 |
| MARCH | 0.221 | 0.236 | 0.194 | 0.194 | 0.320 | 0.284 | 0.445 | MARCH | 0.127 | 0.132 | 0.124 | 0.114 | 0.184 | 0.169 | 0.243 |
| APRIL | 0.182 | 0.192 | 0.206 | 0.216 | 0.285 | 0.303 | 0.427 | APRIL | 0.168 | 0.108 | 0.092 | 0.141 | 0.196 | 0.179 | 0.273 |
| MAY | 0.176 | 0.179 | 0.164 | 0.213 | 0.251 | 0.273 | 0.382 | MAY | 0.206 | 0.117 | 0.097 | 0.224 | 0.234 | 0.251 | 0.368 |
| JUNE | 0.146 | 0.128 | 0.149 | 0.205 | 0.205 | 0.274 | 0.382 | JUNE | 0.168 | 0.074 | 0.044 | 0.177 | 0.202 | 0.188 | 0.306 |
| JULY | 0.094 | 0.107 | 0.144 | 0.169 | 0.174 | 0.251 | 0.337 | JULY | 0.223 | 0.070 | 0.015 | 0.228 | 0.239 | 0.231 | 0.387 |
| AUGUST | 0.127 | 0.139 | 0.117 | 0.179 | 0.196 | 0.238 | 0.350 | AUGUST | 0.233 | 0.094 | 0.030 | 0.231 | 0.258 | 0.241 | 0.395 |
| SEPTEMBER | 0.105 | 0.100 | 0.108 | 0.110 | 0.164 | 0.177 | 0.267 | SEPTEMBER | 0.136 | 0.072 | 0.054 | 0.095 | 0.164 | 0.128 | 0.223 |
| OCTOBER | 0.124 | 0.151 | 0.129 | 0.149 | 0.196 | 0.191 | 0.290 | OCTOBER | 0.077 | 0.061 | 0.067 | 0.078 | 0.097 | 0.108 | 0.159 |
| NOVEMBER | 0.154 | 0.200 | 0.205 | 0.182 | 0.264 | 0.249 | 0.367 | NOVEMBER | 0.092 | 0.069 | 0.069 | 0.056 | 0.115 | 0.090 | 0.156 |
| DECEMBER | 0.176 | 0.216 | 0.209 | 0.194 | 0.283 | 0.274 | 0.398 | DECEMBER | 0.092 | 0.094 | 0.074 | 0.072 | 0.127 | 0.107 | 0.172 |

Table 1. Relative frequency of 0.01 inches or more of precipitation (continued).

| COLUMBIA, MO (COU) | | | | | | | | CONCORD, NH (CON) | | | | | | | |
|----------------------|-------|-------|-------|-------|-------|-------|-------|---------------------------|-------|-------|-------|-------|-------|-------|-------|
| | 00-06 | 06-12 | 12-18 | 18-24 | 00-12 | 12-24 | 00-24 | | 00-06 | 06-12 | 12-18 | 18-24 | 00-12 | 12-24 | 00-24 |
| JANUARY | 0.107 | 0.169 | 0.144 | 0.122 | 0.221 | 0.189 | 0.313 | JANUARY | 0.184 | 0.189 | 0.179 | 0.154 | 0.242 | 0.226 | 0.351 |
| FEBRUARY | 0.147 | 0.166 | 0.136 | 0.120 | 0.226 | 0.175 | 0.298 | FEBRUARY | 0.152 | 0.180 | 0.153 | 0.158 | 0.227 | 0.210 | 0.323 |
| MARCH | 0.192 | 0.206 | 0.157 | 0.181 | 0.276 | 0.241 | 0.382 | MARCH | 0.189 | 0.189 | 0.159 | 0.169 | 0.254 | 0.233 | 0.368 |
| APRIL | 0.185 | 0.215 | 0.179 | 0.174 | 0.295 | 0.264 | 0.405 | APRIL | 0.188 | 0.190 | 0.174 | 0.169 | 0.253 | 0.238 | 0.368 |
| MAY | 0.182 | 0.211 | 0.179 | 0.184 | 0.297 | 0.281 | 0.445 | MAY | 0.205 | 0.171 | 0.164 | 0.189 | 0.260 | 0.253 | 0.379 |
| JUNE | 0.131 | 0.182 | 0.123 | 0.146 | 0.252 | 0.218 | 0.373 | JUNE | 0.181 | 0.141 | 0.123 | 0.192 | 0.238 | 0.249 | 0.369 |
| JULY | 0.069 | 0.109 | 0.079 | 0.087 | 0.149 | 0.144 | 0.236 | JULY | 0.116 | 0.119 | 0.092 | 0.151 | 0.185 | 0.181 | 0.294 |
| AUGUST | 0.092 | 0.129 | 0.109 | 0.122 | 0.176 | 0.171 | 0.275 | AUGUST | 0.152 | 0.122 | 0.112 | 0.179 | 0.203 | 0.221 | 0.347 |
| SEPTEMBER | 0.103 | 0.123 | 0.121 | 0.118 | 0.169 | 0.183 | 0.278 | SEPTEMBER | 0.158 | 0.139 | 0.126 | 0.141 | 0.218 | 0.190 | 0.311 |
| OCTOBER | 0.134 | 0.186 | 0.132 | 0.127 | 0.236 | 0.186 | 0.315 | OCTOBER | 0.147 | 0.144 | 0.117 | 0.139 | 0.203 | 0.189 | 0.302 |
| NOVEMBER | 0.174 | 0.179 | 0.141 | 0.134 | 0.244 | 0.198 | 0.320 | NOVEMBER | 0.164 | 0.193 | 0.167 | 0.144 | 0.243 | 0.218 | 0.332 |
| DECEMBER | 0.176 | 0.139 | 0.154 | 0.134 | 0.231 | 0.200 | 0.322 | DECEMBER | 0.189 | 0.176 | 0.174 | 0.196 | 0.253 | 0.266 | 0.371 |
| COLUMBIA, SC (CAE) | | | | | | | | CONCORDIA, KANS (CNK) | | | | | | | |
| | 00-06 | 06-12 | 12-18 | 18-24 | 00-12 | 12-24 | 00-24 | | 00-06 | 06-12 | 12-18 | 18-24 | 00-12 | 12-24 | 00-24 |
| JANUARY | 0.166 | 0.191 | 0.194 | 0.169 | 0.231 | 0.251 | 0.342 | JANUARY | 0.084 | 0.097 | 0.079 | 0.079 | 0.127 | 0.129 | 0.199 |
| FEBRUARY | 0.134 | 0.155 | 0.150 | 0.131 | 0.196 | 0.199 | 0.297 | FEBRUARY | 0.065 | 0.074 | 0.084 | 0.068 | 0.114 | 0.109 | 0.169 |
| MARCH | 0.149 | 0.156 | 0.166 | 0.134 | 0.211 | 0.221 | 0.323 | MARCH | 0.144 | 0.141 | 0.134 | 0.134 | 0.194 | 0.184 | 0.295 |
| APRIL | 0.090 | 0.090 | 0.126 | 0.141 | 0.138 | 0.187 | 0.254 | APRIL | 0.172 | 0.218 | 0.131 | 0.149 | 0.308 | 0.192 | 0.400 |
| MAY | 0.151 | 0.074 | 0.102 | 0.171 | 0.181 | 0.213 | 0.310 | MAY | 0.146 | 0.218 | 0.129 | 0.104 | 0.283 | 0.181 | 0.337 |
| JUNE | 0.151 | 0.097 | 0.069 | 0.200 | 0.197 | 0.233 | 0.336 | JUNE | 0.100 | 0.185 | 0.077 | 0.085 | 0.234 | 0.136 | 0.316 |
| JULY | 0.162 | 0.062 | 0.087 | 0.241 | 0.184 | 0.280 | 0.388 | JULY | 0.094 | 0.136 | 0.055 | 0.042 | 0.176 | 0.092 | 0.231 |
| AUGUST | 0.139 | 0.055 | 0.072 | 0.228 | 0.166 | 0.261 | 0.345 | AUGUST | 0.094 | 0.196 | 0.094 | 0.057 | 0.238 | 0.127 | 0.313 |
| SEPTEMBER | 0.118 | 0.097 | 0.092 | 0.128 | 0.162 | 0.177 | 0.262 | SEPTEMBER | 0.087 | 0.164 | 0.105 | 0.072 | 0.195 | 0.141 | 0.269 |
| OCTOBER | 0.084 | 0.069 | 0.072 | 0.094 | 0.114 | 0.127 | 0.191 | OCTOBER | 0.089 | 0.132 | 0.077 | 0.065 | 0.161 | 0.104 | 0.216 |
| NOVEMBER | 0.095 | 0.113 | 0.095 | 0.100 | 0.152 | 0.144 | 0.242 | NOVEMBER | 0.100 | 0.100 | 0.090 | 0.090 | 0.141 | 0.121 | 0.200 |
| DECEMBER | 0.149 | 0.189 | 0.171 | 0.161 | 0.238 | 0.223 | 0.333 | DECEMBER | 0.060 | 0.069 | 0.069 | 0.069 | 0.099 | 0.094 | 0.161 |
| COLUMBUS, OHIO (CMH) | | | | | | | | CORPUS CHRISTI, TEX (CRP) | | | | | | | |
| | 00-06 | 06-12 | 12-18 | 18-24 | 00-12 | 12-24 | 00-24 | | 00-06 | 06-12 | 12-18 | 18-24 | 00-12 | 12-24 | 00-24 |
| JANUARY | 0.203 | 0.261 | 0.243 | 0.197 | 0.335 | 0.318 | 0.450 | JANUARY | 0.136 | 0.186 | 0.169 | 0.109 | 0.221 | 0.203 | 0.298 |
| FEBRUARY | 0.174 | 0.169 | 0.223 | 0.213 | 0.256 | 0.305 | 0.411 | FEBRUARY | 0.079 | 0.136 | 0.112 | 0.095 | 0.166 | 0.142 | 0.226 |
| MARCH | 0.233 | 0.248 | 0.206 | 0.191 | 0.340 | 0.290 | 0.459 | MARCH | 0.045 | 0.099 | 0.099 | 0.055 | 0.119 | 0.122 | 0.201 |
| APRIL | 0.175 | 0.177 | 0.221 | 0.201 | 0.268 | 0.301 | 0.408 | APRIL | 0.051 | 0.082 | 0.080 | 0.054 | 0.110 | 0.103 | 0.175 |
| MAY | 0.174 | 0.174 | 0.174 | 0.231 | 0.253 | 0.295 | 0.417 | MAY | 0.060 | 0.114 | 0.112 | 0.069 | 0.149 | 0.132 | 0.236 |
| JUNE | 0.149 | 0.121 | 0.126 | 0.226 | 0.205 | 0.259 | 0.374 | JUNE | 0.054 | 0.090 | 0.115 | 0.110 | 0.113 | 0.177 | 0.237 |
| JULY | 0.114 | 0.117 | 0.104 | 0.196 | 0.184 | 0.246 | 0.335 | JULY | 0.040 | 0.082 | 0.107 | 0.074 | 0.097 | 0.139 | 0.176 |
| AUGUST | 0.129 | 0.139 | 0.124 | 0.181 | 0.201 | 0.246 | 0.361 | AUGUST | 0.030 | 0.099 | 0.147 | 0.097 | 0.109 | 0.189 | 0.241 |
| SEPTEMBER | 0.105 | 0.118 | 0.100 | 0.138 | 0.156 | 0.187 | 0.269 | SEPTEMBER | 0.077 | 0.162 | 0.159 | 0.123 | 0.190 | 0.228 | 0.313 |
| OCTOBER | 0.164 | 0.154 | 0.144 | 0.144 | 0.218 | 0.218 | 0.333 | OCTOBER | 0.074 | 0.122 | 0.114 | 0.099 | 0.161 | 0.169 | 0.261 |
| NOVEMBER | 0.172 | 0.190 | 0.218 | 0.192 | 0.279 | 0.274 | 0.408 | NOVEMBER | 0.064 | 0.131 | 0.090 | 0.082 | 0.156 | 0.131 | 0.218 |
| DECEMBER | 0.189 | 0.223 | 0.243 | 0.236 | 0.295 | 0.335 | 0.457 | DECEMBER | 0.067 | 0.119 | 0.085 | 0.072 | 0.144 | 0.117 | 0.214 |

Table 1. Relative frequency of 0.01 inches or more of precipitation (continued).

| | | | | | | | | | | | | | | | |
|-----------------------------|-------|-------|-------|-------|-------|-------|-------|--------------------------|-------|-------|-------|-------|-------|-------|-------|
| DAGGETT, CALIF (DAG) | | | | | | | | DAYTONA BEACH, FLA (DAB) | | | | | | | |
| | 00-06 | 06-12 | 12-18 | 18-24 | 00-12 | 12-24 | 00-24 | | 00-06 | 06-12 | 12-18 | 18-24 | 00-12 | 12-24 | 00-24 |
| JANUARY | 0.063 | 0.061 | 0.057 | 0.060 | 0.097 | 0.095 | 0.155 | JANUARY | 0.087 | 0.079 | 0.094 | 0.094 | 0.129 | 0.149 | 0.231 |
| FEBRUARY | 0.046 | 0.059 | 0.049 | 0.057 | 0.079 | 0.074 | 0.126 | FEBRUARY | 0.120 | 0.098 | 0.101 | 0.131 | 0.161 | 0.183 | 0.262 |
| MARCH | 0.052 | 0.050 | 0.042 | 0.075 | 0.093 | 0.090 | 0.172 | MARCH | 0.084 | 0.077 | 0.087 | 0.114 | 0.129 | 0.149 | 0.226 |
| APRIL | 0.021 | 0.019 | 0.018 | 0.026 | 0.030 | 0.031 | 0.056 | APRIL | 0.072 | 0.056 | 0.074 | 0.092 | 0.095 | 0.138 | 0.190 |
| MAY | 0.014 | 0.011 | 0.007 | 0.017 | 0.025 | 0.020 | 0.043 | MAY | 0.114 | 0.045 | 0.124 | 0.184 | 0.146 | 0.238 | 0.298 |
| JUNE | 0.0 | 0.0 | 0.0 | 0.010 | 0.0 | 0.010 | 0.011 | JUNE | 0.172 | 0.079 | 0.179 | 0.295 | 0.203 | 0.362 | 0.431 |
| JULY | 0.018 | 0.014 | 0.010 | 0.035 | 0.025 | 0.042 | 0.036 | JULY | 0.104 | 0.027 | 0.150 | 0.299 | 0.125 | 0.374 | 0.420 |
| AUGUST | 0.022 | 0.011 | 0.012 | 0.055 | 0.025 | 0.060 | 0.058 | AUGUST | 0.127 | 0.077 | 0.186 | 0.303 | 0.181 | 0.375 | 0.464 |
| SEPTEMBER | 0.019 | 0.012 | 0.010 | 0.026 | 0.027 | 0.031 | 0.051 | SEPTEMBER | 0.177 | 0.128 | 0.190 | 0.221 | 0.246 | 0.310 | 0.438 |
| OCTOBER | 0.018 | 0.011 | 0.022 | 0.027 | 0.019 | 0.038 | 0.049 | OCTOBER | 0.117 | 0.112 | 0.122 | 0.139 | 0.172 | 0.194 | 0.272 |
| NOVEMBER | 0.022 | 0.011 | 0.023 | 0.023 | 0.026 | 0.036 | 0.049 | NOVEMBER | 0.113 | 0.092 | 0.105 | 0.133 | 0.159 | 0.190 | 0.272 |
| DECEMBER | 0.040 | 0.025 | 0.027 | 0.045 | 0.039 | 0.052 | 0.068 | DECEMBER | 0.104 | 0.122 | 0.119 | 0.129 | 0.169 | 0.191 | 0.258 |
| DALLAS-FT. WORTH, TEX (DFW) | | | | | | | | DEL RIO, TEX (DRT) | | | | | | | |
| | 00-06 | 06-12 | 12-18 | 18-24 | 00-12 | 12-24 | 00-24 | | 00-06 | 06-12 | 12-18 | 18-24 | 00-12 | 12-24 | 00-24 |
| JANUARY | 0.102 | 0.117 | 0.095 | 0.095 | 0.159 | 0.144 | 0.236 | JANUARY | 0.087 | 0.115 | 0.074 | 0.032 | 0.152 | 0.088 | 0.180 |
| FEBRUARY | 0.093 | 0.117 | 0.112 | 0.076 | 0.153 | 0.137 | 0.211 | FEBRUARY | 0.046 | 0.091 | 0.086 | 0.061 | 0.096 | 0.096 | 0.132 |
| MARCH | 0.107 | 0.132 | 0.104 | 0.092 | 0.181 | 0.141 | 0.263 | MARCH | 0.037 | 0.074 | 0.101 | 0.023 | 0.088 | 0.111 | 0.166 |
| APRIL | 0.111 | 0.108 | 0.095 | 0.090 | 0.168 | 0.147 | 0.258 | APRIL | 0.081 | 0.114 | 0.062 | 0.048 | 0.157 | 0.101 | 0.192 |
| MAY | 0.139 | 0.164 | 0.117 | 0.102 | 0.243 | 0.174 | 0.330 | MAY | 0.065 | 0.144 | 0.065 | 0.060 | 0.167 | 0.120 | 0.236 |
| JUNE | 0.067 | 0.113 | 0.092 | 0.064 | 0.147 | 0.133 | 0.216 | JUNE | 0.057 | 0.062 | 0.052 | 0.048 | 0.100 | 0.076 | 0.138 |
| JULY | 0.062 | 0.055 | 0.040 | 0.094 | 0.102 | 0.107 | 0.179 | JULY | 0.074 | 0.083 | 0.101 | 0.120 | 0.115 | 0.157 | 0.203 |
| AUGUST | 0.032 | 0.055 | 0.052 | 0.065 | 0.082 | 0.094 | 0.154 | AUGUST | 0.037 | 0.051 | 0.037 | 0.046 | 0.065 | 0.069 | 0.120 |
| SEPTEMBER | 0.077 | 0.085 | 0.090 | 0.118 | 0.113 | 0.156 | 0.213 | SEPTEMBER | 0.090 | 0.114 | 0.095 | 0.105 | 0.152 | 0.157 | 0.238 |
| OCTOBER | 0.072 | 0.132 | 0.129 | 0.107 | 0.159 | 0.177 | 0.261 | OCTOBER | 0.085 | 0.101 | 0.101 | 0.085 | 0.125 | 0.129 | 0.190 |
| NOVEMBER | 0.077 | 0.121 | 0.097 | 0.074 | 0.141 | 0.128 | 0.210 | NOVEMBER | 0.063 | 0.075 | 0.079 | 0.042 | 0.092 | 0.100 | 0.142 |
| DECEMBER | 0.065 | 0.087 | 0.084 | 0.060 | 0.114 | 0.102 | 0.164 | DECEMBER | 0.040 | 0.069 | 0.069 | 0.037 | 0.085 | 0.085 | 0.138 |
| DAYTON, OHIO (DAY) | | | | | | | | DENVER, COLO (DEN) | | | | | | | |
| | 00-06 | 06-12 | 12-18 | 18-24 | 00-12 | 12-24 | 00-24 | | 00-06 | 06-12 | 12-18 | 18-24 | 00-12 | 12-24 | 00-24 |
| JANUARY | 0.221 | 0.278 | 0.206 | 0.184 | 0.347 | 0.273 | 0.457 | JANUARY | 0.097 | 0.092 | 0.084 | 0.057 | 0.136 | 0.114 | 0.208 |
| FEBRUARY | 0.202 | 0.223 | 0.191 | 0.172 | 0.319 | 0.256 | 0.417 | FEBRUARY | 0.071 | 0.087 | 0.079 | 0.054 | 0.117 | 0.101 | 0.161 |
| MARCH | 0.223 | 0.233 | 0.194 | 0.199 | 0.318 | 0.285 | 0.447 | MARCH | 0.164 | 0.132 | 0.129 | 0.139 | 0.192 | 0.194 | 0.287 |
| APRIL | 0.185 | 0.190 | 0.195 | 0.213 | 0.290 | 0.297 | 0.431 | APRIL | 0.169 | 0.136 | 0.136 | 0.151 | 0.218 | 0.200 | 0.285 |
| MAY | 0.184 | 0.194 | 0.166 | 0.197 | 0.266 | 0.261 | 0.394 | MAY | 0.211 | 0.151 | 0.104 | 0.186 | 0.246 | 0.223 | 0.351 |
| JUNE | 0.128 | 0.123 | 0.131 | 0.200 | 0.190 | 0.254 | 0.356 | JUNE | 0.157 | 0.059 | 0.056 | 0.162 | 0.172 | 0.179 | 0.288 |
| JULY | 0.122 | 0.097 | 0.119 | 0.146 | 0.169 | 0.226 | 0.323 | JULY | 0.191 | 0.060 | 0.017 | 0.164 | 0.211 | 0.172 | 0.306 |
| AUGUST | 0.156 | 0.134 | 0.136 | 0.169 | 0.221 | 0.241 | 0.365 | AUGUST | 0.169 | 0.047 | 0.027 | 0.174 | 0.201 | 0.191 | 0.330 |
| SEPTEMBER | 0.110 | 0.128 | 0.123 | 0.103 | 0.169 | 0.187 | 0.272 | SEPTEMBER | 0.113 | 0.079 | 0.056 | 0.085 | 0.146 | 0.115 | 0.210 |
| OCTOBER | 0.156 | 0.149 | 0.146 | 0.157 | 0.211 | 0.216 | 0.323 | OCTOBER | 0.082 | 0.082 | 0.067 | 0.074 | 0.119 | 0.104 | 0.169 |
| NOVEMBER | 0.164 | 0.200 | 0.223 | 0.192 | 0.282 | 0.287 | 0.397 | NOVEMBER | 0.121 | 0.087 | 0.095 | 0.082 | 0.138 | 0.126 | 0.203 |
| DECEMBER | 0.221 | 0.246 | 0.216 | 0.191 | 0.323 | 0.284 | 0.433 | DECEMBER | 0.082 | 0.092 | 0.102 | 0.069 | 0.119 | 0.124 | 0.179 |

Table 1. Relative frequency of 0.01 inches or more of precipitation (continued).

| DES MOINES, IOWA (DSM) | | | | | | | | DUBUQUE, IOWA (DBQ) | | | | | | | |
|------------------------|-------|-------|-------|-------|-------|-------|-------|-----------------------|-------|-------|-------|-------|-------|-------|-------|
| | 00-06 | 06-12 | 12-18 | 18-24 | 00-12 | 12-24 | 00-24 | | 00-06 | 06-12 | 12-18 | 18-24 | 00-12 | 12-24 | 00-24 |
| JANUARY | 0.140 | 0.150 | 0.122 | 0.102 | 0.222 | 0.155 | 0.299 | JANUARY | 0.147 | 0.171 | 0.149 | 0.110 | 0.245 | 0.198 | 0.377 |
| FEBRUARY | 0.131 | 0.139 | 0.107 | 0.109 | 0.194 | 0.148 | 0.249 | FEBRUARY | 0.145 | 0.196 | 0.130 | 0.114 | 0.230 | 0.182 | 0.296 |
| MARCH | 0.184 | 0.201 | 0.152 | 0.171 | 0.286 | 0.234 | 0.391 | MARCH | 0.183 | 0.173 | 0.173 | 0.173 | 0.252 | 0.241 | 0.346 |
| APRIL | 0.178 | 0.203 | 0.190 | 0.157 | 0.278 | 0.251 | 0.399 | APRIL | 0.217 | 0.238 | 0.184 | 0.187 | 0.320 | 0.256 | 0.426 |
| MAY | 0.184 | 0.199 | 0.164 | 0.179 | 0.281 | 0.256 | 0.400 | MAY | 0.150 | 0.202 | 0.146 | 0.141 | 0.240 | 0.228 | 0.353 |
| JUNE | 0.147 | 0.195 | 0.124 | 0.121 | 0.289 | 0.193 | 0.390 | JUNE | 0.117 | 0.180 | 0.141 | 0.122 | 0.248 | 0.216 | 0.372 |
| JULY | 0.122 | 0.177 | 0.114 | 0.082 | 0.221 | 0.164 | 0.313 | JULY | 0.100 | 0.149 | 0.146 | 0.065 | 0.194 | 0.180 | 0.310 |
| AUGUST | 0.100 | 0.162 | 0.134 | 0.119 | 0.209 | 0.207 | 0.334 | AUGUST | 0.147 | 0.177 | 0.146 | 0.086 | 0.244 | 0.187 | 0.362 |
| SEPTEMBER | 0.111 | 0.168 | 0.126 | 0.085 | 0.212 | 0.162 | 0.279 | SEPTEMBER | 0.096 | 0.205 | 0.139 | 0.098 | 0.226 | 0.192 | 0.313 |
| OCTOBER | 0.122 | 0.149 | 0.127 | 0.149 | 0.201 | 0.197 | 0.302 | OCTOBER | 0.133 | 0.164 | 0.135 | 0.122 | 0.218 | 0.182 | 0.299 |
| NOVEMBER | 0.147 | 0.154 | 0.141 | 0.136 | 0.219 | 0.182 | 0.301 | NOVEMBER | 0.137 | 0.196 | 0.141 | 0.121 | 0.254 | 0.193 | 0.352 |
| DECEMBER | 0.146 | 0.134 | 0.132 | 0.117 | 0.199 | 0.182 | 0.296 | DECEMBER | 0.132 | 0.183 | 0.148 | 0.136 | 0.212 | 0.204 | 0.316 |
| DETROIT, MICH (DTW) | | | | | | | | DULUTH, MINN (DLH) | | | | | | | |
| | 00-06 | 06-12 | 12-18 | 18-24 | 00-12 | 12-24 | 00-24 | | 00-06 | 06-12 | 12-18 | 18-24 | 00-12 | 12-24 | 00-24 |
| JANUARY | 0.203 | 0.226 | 0.199 | 0.154 | 0.320 | 0.261 | 0.424 | JANUARY | 0.151 | 0.233 | 0.174 | 0.144 | 0.295 | 0.249 | 0.403 |
| FEBRUARY | 0.199 | 0.183 | 0.193 | 0.199 | 0.283 | 0.286 | 0.417 | FEBRUARY | 0.150 | 0.213 | 0.180 | 0.134 | 0.266 | 0.234 | 0.375 |
| MARCH | 0.201 | 0.213 | 0.208 | 0.176 | 0.305 | 0.273 | 0.424 | MARCH | 0.181 | 0.201 | 0.181 | 0.171 | 0.248 | 0.258 | 0.372 |
| APRIL | 0.208 | 0.208 | 0.172 | 0.205 | 0.285 | 0.267 | 0.408 | APRIL | 0.162 | 0.182 | 0.172 | 0.138 | 0.254 | 0.221 | 0.349 |
| MAY | 0.161 | 0.171 | 0.144 | 0.189 | 0.226 | 0.253 | 0.365 | MAY | 0.164 | 0.206 | 0.169 | 0.181 | 0.283 | 0.248 | 0.412 |
| JUNE | 0.126 | 0.115 | 0.118 | 0.164 | 0.193 | 0.215 | 0.329 | JUNE | 0.203 | 0.192 | 0.138 | 0.210 | 0.298 | 0.290 | 0.452 |
| JULY | 0.089 | 0.097 | 0.104 | 0.127 | 0.151 | 0.203 | 0.283 | JULY | 0.149 | 0.189 | 0.122 | 0.144 | 0.276 | 0.213 | 0.391 |
| AUGUST | 0.097 | 0.132 | 0.099 | 0.141 | 0.176 | 0.199 | 0.293 | AUGUST | 0.164 | 0.174 | 0.141 | 0.174 | 0.263 | 0.256 | 0.412 |
| SEPTEMBER | 0.131 | 0.131 | 0.134 | 0.141 | 0.203 | 0.208 | 0.324 | SEPTEMBER | 0.226 | 0.218 | 0.167 | 0.174 | 0.313 | 0.262 | 0.436 |
| OCTOBER | 0.127 | 0.134 | 0.132 | 0.127 | 0.184 | 0.192 | 0.287 | OCTOBER | 0.136 | 0.179 | 0.146 | 0.156 | 0.228 | 0.231 | 0.350 |
| NOVEMBER | 0.172 | 0.200 | 0.215 | 0.174 | 0.272 | 0.279 | 0.405 | NOVEMBER | 0.169 | 0.205 | 0.151 | 0.162 | 0.262 | 0.213 | 0.359 |
| DECEMBER | 0.213 | 0.274 | 0.251 | 0.216 | 0.337 | 0.330 | 0.464 | DECEMBER | 0.132 | 0.181 | 0.154 | 0.149 | 0.223 | 0.214 | 0.323 |
| DODGE CITY, KANS (DDC) | | | | | | | | EAU CLAIRE, WIS (EAU) | | | | | | | |
| | 00-06 | 06-12 | 12-18 | 18-24 | 00-12 | 12-24 | 00-24 | | 00-06 | 06-12 | 12-18 | 18-24 | 00-12 | 12-24 | 00-24 |
| JANUARY | 0.069 | 0.097 | 0.092 | 0.084 | 0.127 | 0.127 | 0.199 | JANUARY | 0.104 | 0.136 | 0.107 | 0.120 | 0.192 | 0.176 | 0.285 |
| FEBRUARY | 0.063 | 0.076 | 0.074 | 0.057 | 0.106 | 0.104 | 0.158 | FEBRUARY | 0.123 | 0.114 | 0.115 | 0.091 | 0.172 | 0.158 | 0.256 |
| MARCH | 0.161 | 0.134 | 0.112 | 0.107 | 0.201 | 0.151 | 0.275 | MARCH | 0.135 | 0.152 | 0.115 | 0.112 | 0.200 | 0.181 | 0.298 |
| APRIL | 0.126 | 0.133 | 0.115 | 0.123 | 0.192 | 0.177 | 0.279 | APRIL | 0.175 | 0.170 | 0.175 | 0.155 | 0.240 | 0.241 | 0.344 |
| MAY | 0.146 | 0.181 | 0.122 | 0.114 | 0.251 | 0.179 | 0.333 | MAY | 0.182 | 0.155 | 0.139 | 0.159 | 0.237 | 0.236 | 0.351 |
| JUNE | 0.100 | 0.159 | 0.069 | 0.074 | 0.211 | 0.121 | 0.260 | JUNE | 0.198 | 0.147 | 0.144 | 0.172 | 0.263 | 0.249 | 0.406 |
| JULY | 0.087 | 0.109 | 0.037 | 0.052 | 0.154 | 0.087 | 0.216 | JULY | 0.119 | 0.097 | 0.101 | 0.104 | 0.181 | 0.163 | 0.289 |
| AUGUST | 0.109 | 0.127 | 0.045 | 0.067 | 0.181 | 0.104 | 0.251 | AUGUST | 0.125 | 0.162 | 0.159 | 0.110 | 0.217 | 0.208 | 0.321 |
| SEPTEMBER | 0.079 | 0.133 | 0.082 | 0.049 | 0.179 | 0.108 | 0.236 | SEPTEMBER | 0.153 | 0.156 | 0.141 | 0.129 | 0.225 | 0.191 | 0.328 |
| OCTOBER | 0.065 | 0.084 | 0.065 | 0.050 | 0.104 | 0.084 | 0.141 | OCTOBER | 0.119 | 0.129 | 0.114 | 0.137 | 0.182 | 0.187 | 0.290 |
| NOVEMBER | 0.082 | 0.077 | 0.090 | 0.087 | 0.121 | 0.126 | 0.177 | NOVEMBER | 0.123 | 0.151 | 0.124 | 0.131 | 0.188 | 0.179 | 0.275 |
| DECEMBER | 0.052 | 0.067 | 0.077 | 0.062 | 0.097 | 0.102 | 0.154 | DECEMBER | 0.122 | 0.148 | 0.121 | 0.119 | 0.206 | 0.174 | 0.284 |

Table 1. Relative frequency of 0.01 inches or more of precipitation (continued).

| ELKINS, W VA (EKN) | | | | | | | | ELY, NEV (ELY) | | | | | | | |
|--------------------|-------|-------|-------|-------|-------|-------|-------|--------------------|-------|-------|-------|-------|-------|-------|-------|
| | 00-06 | 06-12 | 12-18 | 18-24 | 00-12 | 12-24 | 00-24 | | 00-06 | 06-12 | 12-18 | 18-24 | 00-12 | 12-24 | 00-24 |
| JANUARY | 0.331 | 0.347 | 0.360 | 0.318 | 0.469 | 0.452 | 0.619 | JANUARY | 0.127 | 0.124 | 0.134 | 0.094 | 0.175 | 0.166 | 0.249 |
| FEBRUARY | 0.314 | 0.302 | 0.305 | 0.292 | 0.408 | 0.403 | 0.568 | FEBRUARY | 0.114 | 0.114 | 0.117 | 0.095 | 0.169 | 0.150 | 0.248 |
| MARCH | 0.240 | 0.305 | 0.313 | 0.283 | 0.364 | 0.408 | 0.519 | MARCH | 0.176 | 0.151 | 0.191 | 0.174 | 0.241 | 0.256 | 0.385 |
| APRIL | 0.245 | 0.254 | 0.254 | 0.288 | 0.371 | 0.383 | 0.516 | APRIL | 0.110 | 0.092 | 0.108 | 0.123 | 0.149 | 0.162 | 0.242 |
| MAY | 0.224 | 0.261 | 0.233 | 0.261 | 0.349 | 0.362 | 0.495 | MAY | 0.136 | 0.092 | 0.082 | 0.146 | 0.159 | 0.171 | 0.236 |
| JUNE | 0.256 | 0.162 | 0.200 | 0.261 | 0.315 | 0.362 | 0.509 | JUNE | 0.067 | 0.021 | 0.021 | 0.074 | 0.075 | 0.079 | 0.123 |
| JULY | 0.194 | 0.186 | 0.166 | 0.249 | 0.295 | 0.328 | 0.465 | JULY | 0.117 | 0.047 | 0.022 | 0.139 | 0.134 | 0.144 | 0.208 |
| AUGUST | 0.175 | 0.154 | 0.216 | 0.213 | 0.253 | 0.335 | 0.443 | AUGUST | 0.094 | 0.047 | 0.047 | 0.104 | 0.114 | 0.124 | 0.189 |
| SEPTEMBER | 0.165 | 0.146 | 0.159 | 0.185 | 0.229 | 0.256 | 0.363 | SEPTEMBER | 0.095 | 0.077 | 0.044 | 0.100 | 0.126 | 0.113 | 0.192 |
| OCTOBER | 0.213 | 0.206 | 0.197 | 0.218 | 0.294 | 0.281 | 0.391 | OCTOBER | 0.092 | 0.079 | 0.079 | 0.102 | 0.129 | 0.141 | 0.199 |
| NOVEMBER | 0.241 | 0.256 | 0.246 | 0.262 | 0.339 | 0.354 | 0.484 | NOVEMBER | 0.077 | 0.079 | 0.087 | 0.059 | 0.126 | 0.108 | 0.182 |
| DECEMBER | 0.281 | 0.320 | 0.328 | 0.283 | 0.419 | 0.424 | 0.586 | DECEMBER | 0.079 | 0.084 | 0.092 | 0.095 | 0.122 | 0.144 | 0.209 |
| ELKO, NEV (EKO) | | | | | | | | ERIE, PA (ERI) | | | | | | | |
| | 00-06 | 06-12 | 12-18 | 18-24 | 00-12 | 12-24 | 00-24 | | 00-06 | 06-12 | 12-18 | 18-24 | 00-12 | 12-24 | 00-24 |
| JANUARY | 0.120 | 0.137 | 0.147 | 0.124 | 0.186 | 0.209 | 0.295 | JANUARY | 0.299 | 0.407 | 0.318 | 0.303 | 0.478 | 0.444 | 0.617 |
| FEBRUARY | 0.128 | 0.134 | 0.137 | 0.120 | 0.202 | 0.205 | 0.291 | FEBRUARY | 0.251 | 0.297 | 0.240 | 0.256 | 0.387 | 0.371 | 0.531 |
| MARCH | 0.159 | 0.166 | 0.142 | 0.161 | 0.244 | 0.222 | 0.336 | MARCH | 0.285 | 0.273 | 0.246 | 0.231 | 0.390 | 0.340 | 0.531 |
| APRIL | 0.110 | 0.105 | 0.098 | 0.123 | 0.154 | 0.167 | 0.237 | APRIL | 0.236 | 0.241 | 0.208 | 0.210 | 0.341 | 0.310 | 0.449 |
| MAY | 0.112 | 0.077 | 0.092 | 0.114 | 0.142 | 0.161 | 0.229 | MAY | 0.221 | 0.206 | 0.166 | 0.197 | 0.295 | 0.271 | 0.410 |
| JUNE | 0.075 | 0.057 | 0.049 | 0.075 | 0.101 | 0.093 | 0.147 | JUNE | 0.154 | 0.162 | 0.138 | 0.146 | 0.251 | 0.231 | 0.369 |
| JULY | 0.060 | 0.022 | 0.022 | 0.069 | 0.074 | 0.080 | 0.134 | JULY | 0.112 | 0.119 | 0.139 | 0.124 | 0.201 | 0.209 | 0.321 |
| AUGUST | 0.065 | 0.045 | 0.025 | 0.072 | 0.085 | 0.085 | 0.140 | AUGUST | 0.174 | 0.146 | 0.132 | 0.144 | 0.238 | 0.216 | 0.375 |
| SEPTEMBER | 0.091 | 0.064 | 0.069 | 0.078 | 0.117 | 0.114 | 0.167 | SEPTEMBER | 0.192 | 0.208 | 0.164 | 0.141 | 0.297 | 0.241 | 0.405 |
| OCTOBER | 0.082 | 0.079 | 0.072 | 0.084 | 0.119 | 0.114 | 0.182 | OCTOBER | 0.221 | 0.196 | 0.206 | 0.208 | 0.308 | 0.308 | 0.427 |
| NOVEMBER | 0.124 | 0.137 | 0.118 | 0.090 | 0.192 | 0.159 | 0.263 | NOVEMBER | 0.254 | 0.251 | 0.254 | 0.277 | 0.349 | 0.360 | 0.514 |
| DECEMBER | 0.122 | 0.136 | 0.151 | 0.135 | 0.188 | 0.197 | 0.280 | DECEMBER | 0.328 | 0.318 | 0.313 | 0.330 | 0.444 | 0.449 | 0.628 |
| EL PASO, TEX (ELP) | | | | | | | | EUGENE, OREG (EUG) | | | | | | | |
| | 00-06 | 06-12 | 12-18 | 18-24 | 00-12 | 12-24 | 00-24 | | 00-06 | 06-12 | 12-18 | 18-24 | 00-12 | 12-24 | 00-24 |
| JANUARY | 0.060 | 0.089 | 0.087 | 0.069 | 0.107 | 0.117 | 0.176 | JANUARY | 0.275 | 0.256 | 0.303 | 0.290 | 0.355 | 0.382 | 0.476 |
| FEBRUARY | 0.041 | 0.052 | 0.054 | 0.041 | 0.076 | 0.076 | 0.123 | FEBRUARY | 0.338 | 0.357 | 0.398 | 0.365 | 0.452 | 0.477 | 0.591 |
| MARCH | 0.022 | 0.025 | 0.032 | 0.027 | 0.042 | 0.055 | 0.077 | MARCH | 0.323 | 0.310 | 0.345 | 0.318 | 0.414 | 0.437 | 0.551 |
| APRIL | 0.019 | 0.028 | 0.019 | 0.022 | 0.036 | 0.033 | 0.053 | APRIL | 0.274 | 0.236 | 0.215 | 0.236 | 0.338 | 0.313 | 0.428 |
| MAY | 0.052 | 0.022 | 0.012 | 0.022 | 0.062 | 0.032 | 0.085 | MAY | 0.141 | 0.120 | 0.174 | 0.206 | 0.195 | 0.270 | 0.345 |
| JUNE | 0.062 | 0.026 | 0.013 | 0.015 | 0.067 | 0.026 | 0.085 | JUNE | 0.095 | 0.110 | 0.108 | 0.144 | 0.154 | 0.174 | 0.234 |
| JULY | 0.124 | 0.072 | 0.020 | 0.087 | 0.164 | 0.104 | 0.238 | JULY | 0.052 | 0.047 | 0.057 | 0.055 | 0.069 | 0.084 | 0.119 |
| AUGUST | 0.124 | 0.085 | 0.030 | 0.074 | 0.174 | 0.089 | 0.239 | AUGUST | 0.055 | 0.067 | 0.089 | 0.065 | 0.097 | 0.112 | 0.149 |
| SEPTEMBER | 0.105 | 0.097 | 0.090 | 0.075 | 0.149 | 0.121 | 0.206 | SEPTEMBER | 0.087 | 0.121 | 0.123 | 0.095 | 0.156 | 0.156 | 0.218 |
| OCTOBER | 0.082 | 0.097 | 0.082 | 0.062 | 0.122 | 0.109 | 0.159 | OCTOBER | 0.199 | 0.174 | 0.201 | 0.184 | 0.261 | 0.246 | 0.335 |
| NOVEMBER | 0.049 | 0.041 | 0.051 | 0.041 | 0.067 | 0.072 | 0.108 | NOVEMBER | 0.362 | 0.384 | 0.388 | 0.388 | 0.474 | 0.481 | 0.587 |
| DECEMBER | 0.042 | 0.050 | 0.072 | 0.067 | 0.069 | 0.092 | 0.124 | DECEMBER | 0.392 | 0.360 | 0.367 | 0.372 | 0.471 | 0.469 | 0.613 |

Table 1. Relative frequency of 0.01 inches or more of precipitation (continued).

| EVANSVILLE, IND (EVV) | | | | | | | | FARMINGTON, N MEX (FMN) | | | | | | | |
|-----------------------|-------|-------|-------|-------|-------|-------|-------|-------------------------|-------|-------|-------|-------|-------|-------|-------|
| | 00-06 | 06-12 | 12-18 | 18-24 | 00-12 | 12-24 | 00-24 | | 00-06 | 06-12 | 12-18 | 18-24 | 00-12 | 12-24 | 00-24 |
| JANUARY | 0.179 | 0.221 | 0.162 | 0.161 | 0.281 | 0.226 | 0.374 | JANUARY | 0.084 | 0.083 | 0.051 | 0.070 | 0.123 | 0.094 | 0.170 |
| FEBRUARY | 0.150 | 0.161 | 0.150 | 0.128 | 0.237 | 0.199 | 0.324 | FEBRUARY | 0.078 | 0.059 | 0.104 | 0.100 | 0.099 | 0.146 | 0.163 |
| MARCH | 0.208 | 0.283 | 0.189 | 0.196 | 0.352 | 0.278 | 0.467 | MARCH | 0.105 | 0.087 | 0.119 | 0.110 | 0.125 | 0.162 | 0.176 |
| APRIL | 0.185 | 0.267 | 0.201 | 0.190 | 0.331 | 0.285 | 0.450 | APRIL | 0.049 | 0.049 | 0.087 | 0.060 | 0.069 | 0.106 | 0.141 |
| MAY | 0.184 | 0.176 | 0.169 | 0.206 | 0.256 | 0.278 | 0.390 | MAY | 0.081 | 0.062 | 0.040 | 0.048 | 0.100 | 0.070 | 0.134 |
| JUNE | 0.157 | 0.169 | 0.123 | 0.151 | 0.249 | 0.226 | 0.373 | JUNE | 0.034 | 0.019 | 0.015 | 0.044 | 0.045 | 0.052 | 0.083 |
| JULY | 0.112 | 0.112 | 0.082 | 0.109 | 0.169 | 0.166 | 0.278 | JULY | 0.150 | 0.110 | 0.029 | 0.055 | 0.195 | 0.071 | 0.234 |
| AUGUST | 0.112 | 0.134 | 0.097 | 0.117 | 0.199 | 0.169 | 0.290 | AUGUST | 0.086 | 0.056 | 0.029 | 0.052 | 0.119 | 0.075 | 0.162 |
| SEPTEMBER | 0.090 | 0.121 | 0.092 | 0.126 | 0.164 | 0.169 | 0.262 | SEPTEMBER | 0.073 | 0.054 | 0.069 | 0.077 | 0.104 | 0.109 | 0.159 |
| OCTOBER | 0.099 | 0.174 | 0.124 | 0.132 | 0.218 | 0.169 | 0.300 | OCTOBER | 0.090 | 0.088 | 0.070 | 0.077 | 0.127 | 0.097 | 0.160 |
| NOVEMBER | 0.146 | 0.238 | 0.154 | 0.154 | 0.285 | 0.223 | 0.369 | NOVEMBER | 0.063 | 0.059 | 0.067 | 0.062 | 0.080 | 0.082 | 0.110 |
| DECEMBER | 0.191 | 0.194 | 0.179 | 0.164 | 0.278 | 0.238 | 0.375 | DECEMBER | 0.034 | 0.066 | 0.077 | 0.040 | 0.073 | 0.082 | 0.092 |
| FAIRBANKS, AK (FAI) | | | | | | | | FLAGSTAFF, ARIZ (FLG) | | | | | | | |
| | 00-06 | 06-12 | 12-18 | 18-24 | 00-12 | 12-24 | 00-24 | | 00-06 | 06-12 | 12-18 | 18-24 | 00-12 | 12-24 | 00-24 |
| JANUARY | 0.119 | 0.077 | 0.109 | 0.102 | 0.146 | 0.156 | 0.233 | JANUARY | 0.166 | 0.189 | 0.182 | 0.169 | 0.226 | 0.228 | 0.310 |
| FEBRUARY | 0.090 | 0.068 | 0.093 | 0.093 | 0.123 | 0.136 | 0.196 | FEBRUARY | 0.183 | 0.145 | 0.158 | 0.174 | 0.214 | 0.215 | 0.293 |
| MARCH | 0.072 | 0.069 | 0.112 | 0.094 | 0.112 | 0.149 | 0.203 | MARCH | 0.243 | 0.226 | 0.211 | 0.216 | 0.313 | 0.278 | 0.402 |
| APRIL | 0.069 | 0.079 | 0.095 | 0.074 | 0.121 | 0.118 | 0.172 | APRIL | 0.125 | 0.099 | 0.091 | 0.135 | 0.159 | 0.151 | 0.219 |
| MAY | 0.124 | 0.087 | 0.079 | 0.102 | 0.172 | 0.154 | 0.261 | MAY | 0.077 | 0.052 | 0.045 | 0.119 | 0.104 | 0.136 | 0.181 |
| JUNE | 0.159 | 0.156 | 0.169 | 0.195 | 0.249 | 0.277 | 0.401 | JUNE | 0.023 | 0.005 | 0.010 | 0.051 | 0.028 | 0.054 | 0.075 |
| JULY | 0.243 | 0.132 | 0.161 | 0.201 | 0.303 | 0.275 | 0.450 | JULY | 0.156 | 0.084 | 0.040 | 0.288 | 0.201 | 0.308 | 0.419 |
| AUGUST | 0.206 | 0.189 | 0.211 | 0.169 | 0.303 | 0.268 | 0.424 | AUGUST | 0.119 | 0.060 | 0.042 | 0.228 | 0.146 | 0.253 | 0.328 |
| SEPTEMBER | 0.149 | 0.136 | 0.156 | 0.144 | 0.221 | 0.226 | 0.336 | SEPTEMBER | 0.126 | 0.074 | 0.074 | 0.144 | 0.154 | 0.172 | 0.250 |
| OCTOBER | 0.206 | 0.177 | 0.223 | 0.196 | 0.266 | 0.300 | 0.408 | OCTOBER | 0.086 | 0.082 | 0.087 | 0.112 | 0.113 | 0.138 | 0.190 |
| NOVEMBER | 0.149 | 0.138 | 0.179 | 0.177 | 0.226 | 0.244 | 0.359 | NOVEMBER | 0.084 | 0.092 | 0.118 | 0.110 | 0.108 | 0.145 | 0.164 |
| DECEMBER | 0.169 | 0.169 | 0.164 | 0.164 | 0.214 | 0.238 | 0.323 | DECEMBER | 0.137 | 0.138 | 0.143 | 0.122 | 0.165 | 0.179 | 0.216 |
| FARGO, N DAK (FAR) | | | | | | | | FLINT, MICH (FNT) | | | | | | | |
| | 00-06 | 06-12 | 12-18 | 18-24 | 00-12 | 12-24 | 00-24 | | 00-06 | 06-12 | 12-18 | 18-24 | 00-12 | 12-24 | 00-24 |
| JANUARY | 0.119 | 0.129 | 0.104 | 0.107 | 0.196 | 0.169 | 0.295 | JANUARY | 0.179 | 0.228 | 0.201 | 0.179 | 0.303 | 0.295 | 0.429 |
| FEBRUARY | 0.093 | 0.126 | 0.117 | 0.082 | 0.164 | 0.147 | 0.246 | FEBRUARY | 0.174 | 0.210 | 0.158 | 0.177 | 0.283 | 0.246 | 0.396 |
| MARCH | 0.119 | 0.146 | 0.144 | 0.109 | 0.189 | 0.171 | 0.285 | MARCH | 0.189 | 0.211 | 0.229 | 0.169 | 0.293 | 0.308 | 0.433 |
| APRIL | 0.108 | 0.149 | 0.115 | 0.103 | 0.188 | 0.156 | 0.258 | APRIL | 0.203 | 0.200 | 0.162 | 0.226 | 0.274 | 0.285 | 0.426 |
| MAY | 0.132 | 0.134 | 0.094 | 0.107 | 0.208 | 0.156 | 0.293 | MAY | 0.171 | 0.139 | 0.151 | 0.169 | 0.228 | 0.249 | 0.368 |
| JUNE | 0.134 | 0.172 | 0.146 | 0.151 | 0.242 | 0.233 | 0.388 | JUNE | 0.123 | 0.136 | 0.123 | 0.138 | 0.205 | 0.192 | 0.323 |
| JULY | 0.092 | 0.149 | 0.097 | 0.080 | 0.199 | 0.152 | 0.291 | JULY | 0.107 | 0.104 | 0.114 | 0.119 | 0.171 | 0.201 | 0.308 |
| AUGUST | 0.104 | 0.149 | 0.129 | 0.104 | 0.208 | 0.191 | 0.340 | AUGUST | 0.109 | 0.136 | 0.117 | 0.124 | 0.194 | 0.194 | 0.313 |
| SEPTEMBER | 0.113 | 0.090 | 0.110 | 0.123 | 0.167 | 0.167 | 0.275 | SEPTEMBER | 0.138 | 0.162 | 0.138 | 0.156 | 0.226 | 0.223 | 0.346 |
| OCTOBER | 0.117 | 0.112 | 0.107 | 0.129 | 0.169 | 0.171 | 0.258 | OCTOBER | 0.122 | 0.170 | 0.124 | 0.156 | 0.202 | 0.213 | 0.309 |
| NOVEMBER | 0.075 | 0.100 | 0.095 | 0.085 | 0.129 | 0.138 | 0.206 | NOVEMBER | 0.180 | 0.231 | 0.223 | 0.187 | 0.289 | 0.287 | 0.411 |
| DECEMBER | 0.067 | 0.107 | 0.122 | 0.112 | 0.129 | 0.179 | 0.246 | DECEMBER | 0.201 | 0.243 | 0.248 | 0.203 | 0.318 | 0.323 | 0.458 |

Table 1. Relative frequency of 0.01 inches or more of precipitation (continued).

| FORT MYERS, FLA (FMY) | | | | | | | | FRESNO, CALIF (FAT) | | | | | | | |
|-----------------------|-------|-------|-------|-------|-------|-------|-------|----------------------|-------|-------|-------|-------|-------|-------|-------|
| | 00-06 | 06-12 | 12-18 | 18-24 | 00-12 | 12-24 | 00-24 | | 00-06 | 06-12 | 12-18 | 18-24 | 00-12 | 12-24 | 00-24 |
| JANUARY | 0.082 | 0.082 | 0.070 | 0.065 | 0.117 | 0.112 | 0.185 | JANUARY | 0.132 | 0.134 | 0.149 | 0.122 | 0.184 | 0.181 | 0.251 |
| FEBRUARY | 0.068 | 0.063 | 0.079 | 0.109 | 0.101 | 0.142 | 0.214 | FEBRUARY | 0.131 | 0.142 | 0.153 | 0.147 | 0.180 | 0.215 | 0.272 |
| MARCH | 0.057 | 0.059 | 0.054 | 0.065 | 0.092 | 0.100 | 0.163 | MARCH | 0.174 | 0.156 | 0.144 | 0.132 | 0.228 | 0.196 | 0.305 |
| APRIL | 0.038 | 0.041 | 0.049 | 0.062 | 0.074 | 0.090 | 0.136 | APRIL | 0.064 | 0.059 | 0.062 | 0.059 | 0.087 | 0.082 | 0.123 |
| MAY | 0.060 | 0.040 | 0.080 | 0.137 | 0.087 | 0.175 | 0.214 | MAY | 0.015 | 0.015 | 0.007 | 0.007 | 0.020 | 0.012 | 0.030 |
| JUNE | 0.148 | 0.085 | 0.119 | 0.346 | 0.195 | 0.380 | 0.471 | JUNE | 0.005 | 0.010 | 0.013 | 0.005 | 0.013 | 0.015 | 0.018 |
| JULY | 0.204 | 0.045 | 0.117 | 0.461 | 0.229 | 0.506 | 0.610 | JULY | 0.0 | 0.007 | 0.005 | 0.0 | 0.007 | 0.005 | 0.010 |
| AUGUST | 0.140 | 0.040 | 0.122 | 0.496 | 0.168 | 0.556 | 0.617 | AUGUST | 0.005 | 0.0 | 0.012 | 0.007 | 0.005 | 0.017 | 0.022 |
| SEPTEMBER | 0.178 | 0.057 | 0.141 | 0.378 | 0.196 | 0.415 | 0.496 | SEPTEMBER | 0.013 | 0.028 | 0.023 | 0.021 | 0.031 | 0.031 | 0.046 |
| OCTOBER | 0.055 | 0.027 | 0.042 | 0.107 | 0.074 | 0.129 | 0.164 | OCTOBER | 0.047 | 0.045 | 0.037 | 0.027 | 0.065 | 0.057 | 0.094 |
| NOVEMBER | 0.062 | 0.072 | 0.057 | 0.082 | 0.101 | 0.103 | 0.155 | NOVEMBER | 0.103 | 0.092 | 0.103 | 0.095 | 0.144 | 0.154 | 0.213 |
| DECEMBER | 0.057 | 0.065 | 0.057 | 0.063 | 0.100 | 0.093 | 0.149 | DECEMBER | 0.079 | 0.089 | 0.112 | 0.097 | 0.119 | 0.146 | 0.208 |
| FORT SMITH, ARK (FSM) | | | | | | | | GLASGOW, MONT (GGW) | | | | | | | |
| | 00-06 | 06-12 | 12-18 | 18-24 | 00-12 | 12-24 | 00-24 | | 00-06 | 06-12 | 12-18 | 18-24 | 00-12 | 12-24 | 00-24 |
| JANUARY | 0.122 | 0.144 | 0.114 | 0.114 | 0.203 | 0.169 | 0.285 | JANUARY | 0.079 | 0.099 | 0.102 | 0.072 | 0.146 | 0.149 | 0.243 |
| FEBRUARY | 0.098 | 0.131 | 0.101 | 0.098 | 0.177 | 0.150 | 0.270 | FEBRUARY | 0.076 | 0.098 | 0.087 | 0.076 | 0.147 | 0.134 | 0.223 |
| MARCH | 0.174 | 0.164 | 0.136 | 0.141 | 0.231 | 0.201 | 0.336 | MARCH | 0.102 | 0.109 | 0.109 | 0.087 | 0.169 | 0.161 | 0.270 |
| APRIL | 0.147 | 0.162 | 0.128 | 0.128 | 0.242 | 0.197 | 0.347 | APRIL | 0.110 | 0.092 | 0.082 | 0.090 | 0.162 | 0.136 | 0.238 |
| MAY | 0.166 | 0.186 | 0.182 | 0.174 | 0.270 | 0.256 | 0.403 | MAY | 0.172 | 0.129 | 0.129 | 0.164 | 0.226 | 0.216 | 0.333 |
| JUNE | 0.093 | 0.118 | 0.121 | 0.128 | 0.170 | 0.205 | 0.301 | JUNE | 0.167 | 0.118 | 0.100 | 0.126 | 0.226 | 0.177 | 0.326 |
| JULY | 0.069 | 0.072 | 0.082 | 0.104 | 0.112 | 0.157 | 0.226 | JULY | 0.119 | 0.114 | 0.065 | 0.060 | 0.194 | 0.102 | 0.236 |
| AUGUST | 0.087 | 0.097 | 0.092 | 0.092 | 0.134 | 0.152 | 0.231 | AUGUST | 0.099 | 0.112 | 0.082 | 0.087 | 0.169 | 0.144 | 0.256 |
| SEPTEMBER | 0.095 | 0.136 | 0.128 | 0.131 | 0.164 | 0.198 | 0.265 | SEPTEMBER | 0.074 | 0.082 | 0.105 | 0.087 | 0.115 | 0.138 | 0.200 |
| OCTOBER | 0.092 | 0.156 | 0.141 | 0.114 | 0.189 | 0.181 | 0.278 | OCTOBER | 0.050 | 0.065 | 0.052 | 0.047 | 0.092 | 0.077 | 0.132 |
| NOVEMBER | 0.141 | 0.147 | 0.113 | 0.131 | 0.201 | 0.177 | 0.285 | NOVEMBER | 0.085 | 0.069 | 0.082 | 0.049 | 0.113 | 0.113 | 0.187 |
| DECEMBER | 0.127 | 0.139 | 0.129 | 0.109 | 0.180 | 0.161 | 0.247 | DECEMBER | 0.132 | 0.132 | 0.141 | 0.122 | 0.196 | 0.201 | 0.311 |
| FORT WAYNE, IND (FWA) | | | | | | | | GOODLAND, KANS (GLD) | | | | | | | |
| | 00-06 | 06-12 | 12-18 | 18-24 | 00-12 | 12-24 | 00-24 | | 00-06 | 06-12 | 12-18 | 18-24 | 00-12 | 12-24 | 00-24 |
| JANUARY | 0.176 | 0.172 | 0.157 | 0.144 | 0.266 | 0.229 | 0.388 | JANUARY | 0.087 | 0.082 | 0.082 | 0.077 | 0.122 | 0.122 | 0.189 |
| FEBRUARY | 0.155 | 0.180 | 0.172 | 0.175 | 0.245 | 0.243 | 0.374 | FEBRUARY | 0.068 | 0.060 | 0.082 | 0.054 | 0.093 | 0.095 | 0.144 |
| MARCH | 0.213 | 0.186 | 0.191 | 0.191 | 0.283 | 0.278 | 0.427 | MARCH | 0.119 | 0.124 | 0.124 | 0.117 | 0.179 | 0.166 | 0.261 |
| APRIL | 0.179 | 0.210 | 0.208 | 0.226 | 0.279 | 0.303 | 0.431 | APRIL | 0.128 | 0.133 | 0.121 | 0.133 | 0.192 | 0.190 | 0.279 |
| MAY | 0.151 | 0.159 | 0.147 | 0.208 | 0.234 | 0.274 | 0.381 | MAY | 0.189 | 0.141 | 0.107 | 0.127 | 0.241 | 0.177 | 0.318 |
| JUNE | 0.151 | 0.126 | 0.133 | 0.177 | 0.210 | 0.234 | 0.344 | JUNE | 0.136 | 0.097 | 0.041 | 0.064 | 0.183 | 0.095 | 0.234 |
| JULY | 0.082 | 0.094 | 0.114 | 0.141 | 0.144 | 0.194 | 0.279 | JULY | 0.172 | 0.099 | 0.030 | 0.067 | 0.229 | 0.087 | 0.287 |
| AUGUST | 0.129 | 0.142 | 0.124 | 0.164 | 0.201 | 0.228 | 0.336 | AUGUST | 0.114 | 0.099 | 0.042 | 0.062 | 0.184 | 0.092 | 0.239 |
| SEPTEMBER | 0.105 | 0.103 | 0.100 | 0.110 | 0.162 | 0.172 | 0.274 | SEPTEMBER | 0.077 | 0.085 | 0.062 | 0.054 | 0.121 | 0.087 | 0.168 |
| OCTOBER | 0.134 | 0.122 | 0.129 | 0.149 | 0.194 | 0.211 | 0.323 | OCTOBER | 0.060 | 0.052 | 0.050 | 0.037 | 0.089 | 0.067 | 0.124 |
| NOVEMBER | 0.159 | 0.162 | 0.185 | 0.144 | 0.237 | 0.236 | 0.355 | NOVEMBER | 0.082 | 0.090 | 0.087 | 0.077 | 0.118 | 0.115 | 0.167 |
| DECEMBER | 0.196 | 0.221 | 0.231 | 0.231 | 0.293 | 0.328 | 0.440 | DECEMBER | 0.060 | 0.062 | 0.057 | 0.065 | 0.089 | 0.079 | 0.136 |

Table 1. Relative frequency of 0.01 inches or more of precipitation (continued).

| GRAND ISLAND, NEBR (GRI) | | | | | | | | GREAT FALLS, MONT (GTF) | | | | | | | |
|----------------------------|-------|-------|-------|-------|-------|-------|-------|-------------------------|-------|-------|-------|-------|-------|-------|-------|
| | 00-06 | 06-12 | 12-18 | 18-24 | 00-12 | 12-24 | 00-24 | | 00-06 | 06-12 | 12-18 | 18-24 | 00-12 | 12-24 | 00-24 |
| JANUARY | 0.089 | 0.092 | 0.084 | 0.067 | 0.134 | 0.122 | 0.204 | JANUARY | 0.127 | 0.132 | 0.189 | 0.161 | 0.191 | 0.243 | 0.330 |
| FEBRUARY | 0.090 | 0.104 | 0.079 | 0.068 | 0.128 | 0.106 | 0.183 | FEBRUARY | 0.120 | 0.123 | 0.134 | 0.084 | 0.155 | 0.161 | 0.240 |
| MARCH | 0.149 | 0.159 | 0.136 | 0.136 | 0.224 | 0.186 | 0.301 | MARCH | 0.154 | 0.161 | 0.186 | 0.132 | 0.221 | 0.226 | 0.325 |
| APRIL | 0.152 | 0.218 | 0.149 | 0.147 | 0.271 | 0.203 | 0.354 | APRIL | 0.141 | 0.146 | 0.146 | 0.133 | 0.200 | 0.208 | 0.295 |
| MAY | 0.164 | 0.184 | 0.127 | 0.149 | 0.256 | 0.214 | 0.356 | MAY | 0.169 | 0.184 | 0.174 | 0.203 | 0.251 | 0.278 | 0.362 |
| JUNE | 0.085 | 0.203 | 0.080 | 0.087 | 0.226 | 0.134 | 0.284 | JUNE | 0.193 | 0.131 | 0.113 | 0.159 | 0.249 | 0.208 | 0.344 |
| JULY | 0.087 | 0.169 | 0.099 | 0.057 | 0.212 | 0.139 | 0.292 | JULY | 0.117 | 0.069 | 0.055 | 0.077 | 0.151 | 0.109 | 0.213 |
| AUGUST | 0.090 | 0.159 | 0.084 | 0.047 | 0.199 | 0.112 | 0.274 | AUGUST | 0.154 | 0.104 | 0.094 | 0.136 | 0.202 | 0.181 | 0.312 |
| SEPTEMBER | 0.100 | 0.126 | 0.108 | 0.108 | 0.157 | 0.151 | 0.247 | SEPTEMBER | 0.131 | 0.121 | 0.128 | 0.095 | 0.185 | 0.167 | 0.249 |
| OCTOBER | 0.084 | 0.107 | 0.074 | 0.089 | 0.144 | 0.124 | 0.206 | OCTOBER | 0.092 | 0.102 | 0.122 | 0.107 | 0.134 | 0.159 | 0.219 |
| NOVEMBER | 0.077 | 0.136 | 0.095 | 0.092 | 0.159 | 0.118 | 0.205 | NOVEMBER | 0.113 | 0.095 | 0.126 | 0.133 | 0.144 | 0.177 | 0.233 |
| DECEMBER | 0.069 | 0.094 | 0.074 | 0.074 | 0.129 | 0.109 | 0.191 | DECEMBER | 0.136 | 0.122 | 0.167 | 0.132 | 0.186 | 0.219 | 0.299 |
| GRAND JUNCTION, COLO (GJT) | | | | | | | | GREEN BAY, WIS (GRB) | | | | | | | |
| | 00-06 | 06-12 | 12-18 | 18-24 | 00-12 | 12-24 | 00-24 | | 00-06 | 06-12 | 12-18 | 18-24 | 00-12 | 12-24 | 00-24 |
| JANUARY | 0.092 | 0.089 | 0.114 | 0.109 | 0.139 | 0.159 | 0.238 | JANUARY | 0.166 | 0.189 | 0.174 | 0.144 | 0.251 | 0.226 | 0.362 |
| FEBRUARY | 0.074 | 0.093 | 0.071 | 0.071 | 0.131 | 0.106 | 0.177 | FEBRUARY | 0.139 | 0.202 | 0.150 | 0.131 | 0.248 | 0.193 | 0.327 |
| MARCH | 0.144 | 0.132 | 0.112 | 0.141 | 0.209 | 0.196 | 0.303 | MARCH | 0.179 | 0.216 | 0.169 | 0.139 | 0.266 | 0.223 | 0.356 |
| APRIL | 0.077 | 0.090 | 0.097 | 0.105 | 0.136 | 0.151 | 0.218 | APRIL | 0.208 | 0.215 | 0.185 | 0.203 | 0.295 | 0.279 | 0.418 |
| MAY | 0.112 | 0.092 | 0.095 | 0.104 | 0.151 | 0.147 | 0.224 | MAY | 0.149 | 0.189 | 0.144 | 0.141 | 0.253 | 0.206 | 0.357 |
| JUNE | 0.080 | 0.041 | 0.038 | 0.069 | 0.095 | 0.090 | 0.154 | JUNE | 0.163 | 0.190 | 0.121 | 0.146 | 0.276 | 0.210 | 0.382 |
| JULY | 0.119 | 0.069 | 0.030 | 0.065 | 0.151 | 0.082 | 0.194 | JULY | 0.124 | 0.171 | 0.094 | 0.109 | 0.234 | 0.176 | 0.341 |
| AUGUST | 0.080 | 0.047 | 0.047 | 0.067 | 0.104 | 0.089 | 0.167 | AUGUST | 0.136 | 0.154 | 0.161 | 0.149 | 0.221 | 0.253 | 0.377 |
| SEPTEMBER | 0.074 | 0.072 | 0.067 | 0.092 | 0.118 | 0.128 | 0.208 | SEPTEMBER | 0.156 | 0.215 | 0.159 | 0.138 | 0.285 | 0.228 | 0.372 |
| OCTOBER | 0.094 | 0.087 | 0.077 | 0.089 | 0.134 | 0.127 | 0.196 | OCTOBER | 0.134 | 0.151 | 0.119 | 0.136 | 0.216 | 0.196 | 0.325 |
| NOVEMBER | 0.090 | 0.103 | 0.092 | 0.077 | 0.149 | 0.128 | 0.200 | NOVEMBER | 0.154 | 0.190 | 0.179 | 0.159 | 0.244 | 0.233 | 0.338 |
| DECEMBER | 0.069 | 0.090 | 0.082 | 0.074 | 0.117 | 0.117 | 0.179 | DECEMBER | 0.166 | 0.189 | 0.196 | 0.191 | 0.266 | 0.275 | 0.407 |
| GRAND RAPIDS, MICH (GRR) | | | | | | | | GREENSBORO, NC (GSO) | | | | | | | |
| | 00-06 | 06-12 | 12-18 | 18-24 | 00-12 | 12-24 | 00-24 | | 00-06 | 06-12 | 12-18 | 18-24 | 00-12 | 12-24 | 00-24 |
| JANUARY | 0.273 | 0.275 | 0.270 | 0.266 | 0.375 | 0.380 | 0.533 | JANUARY | 0.154 | 0.179 | 0.174 | 0.166 | 0.228 | 0.228 | 0.330 |
| FEBRUARY | 0.174 | 0.218 | 0.210 | 0.202 | 0.270 | 0.303 | 0.404 | FEBRUARY | 0.142 | 0.163 | 0.169 | 0.134 | 0.213 | 0.215 | 0.302 |
| MARCH | 0.196 | 0.241 | 0.211 | 0.172 | 0.305 | 0.286 | 0.430 | MARCH | 0.159 | 0.196 | 0.191 | 0.156 | 0.246 | 0.256 | 0.345 |
| APRIL | 0.221 | 0.223 | 0.215 | 0.213 | 0.318 | 0.292 | 0.438 | APRIL | 0.156 | 0.118 | 0.128 | 0.121 | 0.205 | 0.182 | 0.305 |
| MAY | 0.166 | 0.132 | 0.151 | 0.179 | 0.231 | 0.253 | 0.370 | MAY | 0.174 | 0.109 | 0.114 | 0.179 | 0.211 | 0.226 | 0.355 |
| JUNE | 0.128 | 0.151 | 0.131 | 0.126 | 0.221 | 0.197 | 0.328 | JUNE | 0.162 | 0.100 | 0.074 | 0.182 | 0.200 | 0.223 | 0.346 |
| JULY | 0.104 | 0.136 | 0.122 | 0.065 | 0.189 | 0.156 | 0.288 | JULY | 0.184 | 0.097 | 0.085 | 0.201 | 0.219 | 0.251 | 0.378 |
| AUGUST | 0.117 | 0.141 | 0.124 | 0.117 | 0.208 | 0.194 | 0.308 | AUGUST | 0.141 | 0.077 | 0.069 | 0.166 | 0.176 | 0.206 | 0.318 |
| SEPTEMBER | 0.113 | 0.159 | 0.151 | 0.121 | 0.218 | 0.187 | 0.308 | SEPTEMBER | 0.121 | 0.115 | 0.095 | 0.128 | 0.169 | 0.177 | 0.246 |
| OCTOBER | 0.141 | 0.174 | 0.159 | 0.151 | 0.223 | 0.226 | 0.337 | OCTOBER | 0.094 | 0.117 | 0.107 | 0.097 | 0.142 | 0.149 | 0.216 |
| NOVEMBER | 0.208 | 0.228 | 0.210 | 0.203 | 0.310 | 0.290 | 0.408 | NOVEMBER | 0.115 | 0.133 | 0.141 | 0.118 | 0.187 | 0.177 | 0.264 |
| DECEMBER | 0.231 | 0.283 | 0.300 | 0.290 | 0.347 | 0.409 | 0.536 | DECEMBER | 0.159 | 0.174 | 0.176 | 0.166 | 0.218 | 0.231 | 0.335 |

Table 1. Relative frequency of 0.01 inches or more of precipitation (continued).

| GREENVILLE, SC (GSP) | | | | | | | | HAVRE, MONT (HVR) | | | | | | | |
|----------------------|-------|-------|-------|-------|-------|-------|-------|--------------------|-------|-------|-------|-------|-------|-------|-------|
| | 00-06 | 06-12 | 12-18 | 18-24 | 00-12 | 12-24 | 00-24 | | 00-06 | 06-12 | 12-18 | 18-24 | 00-12 | 12-24 | 00-24 |
| JANUARY | 0.181 | 0.204 | 0.169 | 0.166 | 0.244 | 0.223 | 0.328 | JANUARY | 0.082 | 0.106 | 0.129 | 0.129 | 0.139 | 0.176 | 0.255 |
| FEBRUARY | 0.158 | 0.174 | 0.163 | 0.147 | 0.218 | 0.213 | 0.305 | FEBRUARY | 0.079 | 0.090 | 0.093 | 0.057 | 0.120 | 0.114 | 0.183 |
| MARCH | 0.174 | 0.189 | 0.179 | 0.194 | 0.243 | 0.261 | 0.366 | MARCH | 0.109 | 0.127 | 0.127 | 0.119 | 0.182 | 0.176 | 0.286 |
| APRIL | 0.105 | 0.128 | 0.138 | 0.138 | 0.174 | 0.190 | 0.277 | APRIL | 0.102 | 0.136 | 0.128 | 0.131 | 0.177 | 0.193 | 0.268 |
| MAY | 0.201 | 0.169 | 0.132 | 0.216 | 0.266 | 0.278 | 0.400 | MAY | 0.159 | 0.146 | 0.139 | 0.159 | 0.223 | 0.206 | 0.318 |
| JUNE | 0.149 | 0.133 | 0.092 | 0.164 | 0.223 | 0.221 | 0.351 | JUNE | 0.126 | 0.111 | 0.113 | 0.108 | 0.171 | 0.177 | 0.269 |
| JULY | 0.176 | 0.107 | 0.104 | 0.251 | 0.218 | 0.303 | 0.402 | JULY | 0.139 | 0.082 | 0.067 | 0.077 | 0.184 | 0.112 | 0.237 |
| AUGUST | 0.114 | 0.077 | 0.060 | 0.196 | 0.157 | 0.226 | 0.308 | AUGUST | 0.109 | 0.109 | 0.087 | 0.087 | 0.174 | 0.144 | 0.254 |
| SEPTEMBER | 0.138 | 0.144 | 0.108 | 0.159 | 0.192 | 0.200 | 0.292 | SEPTEMBER | 0.095 | 0.103 | 0.118 | 0.118 | 0.156 | 0.175 | 0.254 |
| OCTOBER | 0.107 | 0.104 | 0.112 | 0.107 | 0.139 | 0.159 | 0.228 | OCTOBER | 0.072 | 0.079 | 0.087 | 0.062 | 0.104 | 0.114 | 0.157 |
| NOVEMBER | 0.128 | 0.141 | 0.169 | 0.141 | 0.190 | 0.213 | 0.297 | NOVEMBER | 0.067 | 0.077 | 0.108 | 0.085 | 0.098 | 0.138 | 0.181 |
| DECEMBER | 0.159 | 0.179 | 0.199 | 0.156 | 0.228 | 0.251 | 0.340 | DECEMBER | 0.119 | 0.152 | 0.127 | 0.117 | 0.197 | 0.171 | 0.260 |
| HARRISBURG, PA (HAR) | | | | | | | | HELENA, MONT (HLN) | | | | | | | |
| | 00-06 | 06-12 | 12-18 | 18-24 | 00-12 | 12-24 | 00-24 | | 00-06 | 06-12 | 12-18 | 18-24 | 00-12 | 12-24 | 00-24 |
| JANUARY | 0.163 | 0.153 | 0.151 | 0.162 | 0.207 | 0.226 | 0.321 | JANUARY | 0.089 | 0.089 | 0.144 | 0.107 | 0.141 | 0.181 | 0.243 |
| FEBRUARY | 0.137 | 0.145 | 0.123 | 0.161 | 0.188 | 0.209 | 0.317 | FEBRUARY | 0.106 | 0.098 | 0.109 | 0.076 | 0.144 | 0.142 | 0.223 |
| MARCH | 0.118 | 0.162 | 0.158 | 0.157 | 0.202 | 0.215 | 0.315 | MARCH | 0.119 | 0.114 | 0.141 | 0.082 | 0.181 | 0.181 | 0.280 |
| APRIL | 0.166 | 0.154 | 0.158 | 0.167 | 0.242 | 0.231 | 0.338 | APRIL | 0.136 | 0.121 | 0.110 | 0.110 | 0.197 | 0.177 | 0.279 |
| MAY | 0.159 | 0.159 | 0.175 | 0.231 | 0.216 | 0.299 | 0.384 | MAY | 0.176 | 0.117 | 0.124 | 0.185 | 0.218 | 0.242 | 0.349 |
| JUNE | 0.161 | 0.113 | 0.093 | 0.182 | 0.195 | 0.221 | 0.326 | JUNE | 0.144 | 0.128 | 0.097 | 0.159 | 0.211 | 0.203 | 0.316 |
| JULY | 0.101 | 0.092 | 0.080 | 0.145 | 0.156 | 0.192 | 0.286 | JULY | 0.112 | 0.062 | 0.067 | 0.117 | 0.136 | 0.156 | 0.228 |
| AUGUST | 0.120 | 0.101 | 0.081 | 0.127 | 0.167 | 0.168 | 0.261 | AUGUST | 0.124 | 0.062 | 0.062 | 0.136 | 0.151 | 0.166 | 0.263 |
| SEPTEMBER | 0.120 | 0.135 | 0.099 | 0.136 | 0.174 | 0.181 | 0.277 | SEPTEMBER | 0.126 | 0.121 | 0.079 | 0.092 | 0.167 | 0.133 | 0.231 |
| OCTOBER | 0.122 | 0.127 | 0.121 | 0.130 | 0.175 | 0.175 | 0.262 | OCTOBER | 0.067 | 0.079 | 0.089 | 0.097 | 0.119 | 0.141 | 0.199 |
| NOVEMBER | 0.121 | 0.130 | 0.130 | 0.149 | 0.188 | 0.188 | 0.295 | NOVEMBER | 0.090 | 0.074 | 0.093 | 0.087 | 0.131 | 0.152 | 0.226 |
| DECEMBER | 0.145 | 0.145 | 0.137 | 0.143 | 0.198 | 0.185 | 0.294 | DECEMBER | 0.122 | 0.094 | 0.107 | 0.117 | 0.174 | 0.171 | 0.288 |
| HARTFORD, CONN (BDL) | | | | | | | | HILO, HI (ITO) | | | | | | | |
| | 00-06 | 06-12 | 12-18 | 18-24 | 00-12 | 12-24 | 00-24 | | 00-06 | 06-12 | 12-18 | 18-24 | 00-12 | 12-24 | 00-24 |
| JANUARY | 0.174 | 0.176 | 0.146 | 0.176 | 0.228 | 0.221 | 0.342 | JANUARY | 0.254 | 0.296 | 0.285 | 0.251 | 0.351 | 0.343 | 0.454 |
| FEBRUARY | 0.185 | 0.172 | 0.169 | 0.164 | 0.251 | 0.221 | 0.347 | FEBRUARY | 0.292 | 0.395 | 0.387 | 0.292 | 0.480 | 0.450 | 0.575 |
| MARCH | 0.179 | 0.189 | 0.184 | 0.169 | 0.246 | 0.266 | 0.387 | MARCH | 0.447 | 0.620 | 0.581 | 0.474 | 0.677 | 0.658 | 0.757 |
| APRIL | 0.195 | 0.179 | 0.164 | 0.200 | 0.256 | 0.259 | 0.372 | APRIL | 0.421 | 0.664 | 0.617 | 0.472 | 0.726 | 0.717 | 0.841 |
| MAY | 0.194 | 0.181 | 0.172 | 0.189 | 0.268 | 0.254 | 0.391 | MAY | 0.377 | 0.623 | 0.613 | 0.388 | 0.702 | 0.677 | 0.841 |
| JUNE | 0.169 | 0.169 | 0.138 | 0.187 | 0.251 | 0.251 | 0.385 | JUNE | 0.265 | 0.574 | 0.579 | 0.326 | 0.630 | 0.636 | 0.781 |
| JULY | 0.149 | 0.132 | 0.117 | 0.146 | 0.213 | 0.199 | 0.313 | JULY | 0.360 | 0.665 | 0.650 | 0.377 | 0.722 | 0.710 | 0.844 |
| AUGUST | 0.141 | 0.149 | 0.119 | 0.166 | 0.223 | 0.216 | 0.333 | AUGUST | 0.330 | 0.672 | 0.581 | 0.362 | 0.702 | 0.643 | 0.821 |
| SEPTEMBER | 0.164 | 0.156 | 0.118 | 0.146 | 0.226 | 0.190 | 0.318 | SEPTEMBER | 0.293 | 0.528 | 0.505 | 0.287 | 0.591 | 0.541 | 0.722 |
| OCTOBER | 0.134 | 0.134 | 0.141 | 0.154 | 0.181 | 0.203 | 0.290 | OCTOBER | 0.418 | 0.561 | 0.499 | 0.352 | 0.679 | 0.591 | 0.791 |
| NOVEMBER | 0.164 | 0.183 | 0.149 | 0.138 | 0.239 | 0.210 | 0.324 | NOVEMBER | 0.387 | 0.533 | 0.467 | 0.328 | 0.608 | 0.536 | 0.718 |
| DECEMBER | 0.189 | 0.216 | 0.196 | 0.179 | 0.280 | 0.263 | 0.412 | DECEMBER | 0.305 | 0.380 | 0.357 | 0.315 | 0.462 | 0.437 | 0.558 |

Table 1. Relative frequency of 0.01 inches or more of precipitation (continued).

| HONOLULU, HI (HNL) | | | | | | | | HUNTINGTON, W VA (HTS) | | | | | | | |
|---------------------------|-------|-------|-------|-------|-------|-------|-------|------------------------|-------|-------|-------|-------|-------|-------|-------|
| | 00-06 | 06-12 | 12-18 | 18-24 | 00-12 | 12-24 | 00-24 | | 00-06 | 06-12 | 12-18 | 18-24 | 00-12 | 12-24 | 00-24 |
| JANUARY | 0.114 | 0.149 | 0.171 | 0.132 | 0.201 | 0.228 | 0.320 | JANUARY | 0.221 | 0.261 | 0.318 | 0.226 | 0.333 | 0.380 | 0.481 |
| FEBRUARY | 0.114 | 0.120 | 0.136 | 0.120 | 0.193 | 0.191 | 0.311 | FEBRUARY | 0.204 | 0.237 | 0.243 | 0.202 | 0.316 | 0.313 | 0.439 |
| MARCH | 0.117 | 0.144 | 0.164 | 0.122 | 0.191 | 0.216 | 0.305 | MARCH | 0.223 | 0.266 | 0.258 | 0.194 | 0.352 | 0.335 | 0.476 |
| APRIL | 0.100 | 0.136 | 0.131 | 0.108 | 0.200 | 0.188 | 0.309 | APRIL | 0.195 | 0.192 | 0.197 | 0.200 | 0.287 | 0.297 | 0.433 |
| MAY | 0.084 | 0.087 | 0.129 | 0.089 | 0.156 | 0.189 | 0.270 | MAY | 0.201 | 0.196 | 0.184 | 0.223 | 0.293 | 0.295 | 0.424 |
| JUNE | 0.049 | 0.054 | 0.103 | 0.051 | 0.087 | 0.131 | 0.201 | JUNE | 0.164 | 0.141 | 0.149 | 0.197 | 0.238 | 0.272 | 0.403 |
| JULY | 0.042 | 0.079 | 0.136 | 0.060 | 0.112 | 0.166 | 0.228 | JULY | 0.164 | 0.107 | 0.104 | 0.228 | 0.203 | 0.273 | 0.375 |
| AUGUST | 0.025 | 0.069 | 0.065 | 0.065 | 0.084 | 0.112 | 0.164 | AUGUST | 0.141 | 0.117 | 0.132 | 0.211 | 0.201 | 0.261 | 0.367 |
| SEPTEMBER | 0.079 | 0.074 | 0.079 | 0.064 | 0.144 | 0.126 | 0.236 | SEPTEMBER | 0.105 | 0.115 | 0.141 | 0.164 | 0.156 | 0.221 | 0.292 |
| OCTOBER | 0.072 | 0.087 | 0.097 | 0.074 | 0.129 | 0.134 | 0.208 | OCTOBER | 0.156 | 0.171 | 0.159 | 0.159 | 0.236 | 0.231 | 0.342 |
| NOVEMBER | 0.121 | 0.138 | 0.123 | 0.110 | 0.205 | 0.179 | 0.277 | NOVEMBER | 0.172 | 0.203 | 0.170 | 0.197 | 0.251 | 0.267 | 0.393 |
| DECEMBER | 0.127 | 0.144 | 0.146 | 0.124 | 0.203 | 0.203 | 0.298 | DECEMBER | 0.208 | 0.229 | 0.239 | 0.221 | 0.323 | 0.306 | 0.469 |
| HOUGHTON LAKE, MICH (HTL) | | | | | | | | HUNTSVILLE, ALA (HSV) | | | | | | | |
| | 00-06 | 06-12 | 12-18 | 18-24 | 00-12 | 12-24 | 00-24 | | 00-06 | 06-12 | 12-18 | 18-24 | 00-12 | 12-24 | 00-24 |
| JANUARY | 0.286 | 0.249 | 0.223 | 0.226 | 0.393 | 0.320 | 0.527 | JANUARY | 0.179 | 0.228 | 0.179 | 0.179 | 0.290 | 0.233 | 0.385 |
| FEBRUARY | 0.229 | 0.222 | 0.193 | 0.193 | 0.323 | 0.281 | 0.427 | FEBRUARY | 0.158 | 0.219 | 0.158 | 0.144 | 0.268 | 0.210 | 0.361 |
| MARCH | 0.238 | 0.223 | 0.194 | 0.159 | 0.336 | 0.263 | 0.436 | MARCH | 0.187 | 0.236 | 0.169 | 0.174 | 0.296 | 0.238 | 0.425 |
| APRIL | 0.263 | 0.198 | 0.185 | 0.182 | 0.344 | 0.272 | 0.454 | APRIL | 0.162 | 0.213 | 0.141 | 0.126 | 0.285 | 0.203 | 0.356 |
| MAY | 0.179 | 0.144 | 0.171 | 0.159 | 0.244 | 0.243 | 0.374 | MAY | 0.156 | 0.189 | 0.151 | 0.203 | 0.256 | 0.266 | 0.397 |
| JUNE | 0.174 | 0.141 | 0.131 | 0.164 | 0.275 | 0.233 | 0.403 | JUNE | 0.123 | 0.123 | 0.110 | 0.172 | 0.196 | 0.221 | 0.343 |
| JULY | 0.155 | 0.127 | 0.119 | 0.092 | 0.225 | 0.179 | 0.333 | JULY | 0.124 | 0.092 | 0.087 | 0.206 | 0.171 | 0.246 | 0.350 |
| AUGUST | 0.174 | 0.122 | 0.132 | 0.146 | 0.244 | 0.213 | 0.385 | AUGUST | 0.127 | 0.069 | 0.092 | 0.187 | 0.161 | 0.224 | 0.316 |
| SEPTEMBER | 0.209 | 0.167 | 0.185 | 0.169 | 0.300 | 0.269 | 0.461 | SEPTEMBER | 0.121 | 0.110 | 0.128 | 0.149 | 0.185 | 0.215 | 0.287 |
| OCTOBER | 0.163 | 0.169 | 0.174 | 0.169 | 0.241 | 0.251 | 0.358 | OCTOBER | 0.100 | 0.141 | 0.112 | 0.085 | 0.177 | 0.139 | 0.232 |
| NOVEMBER | 0.209 | 0.203 | 0.185 | 0.174 | 0.322 | 0.265 | 0.440 | NOVEMBER | 0.154 | 0.190 | 0.151 | 0.167 | 0.236 | 0.215 | 0.338 |
| DECEMBER | 0.278 | 0.257 | 0.261 | 0.244 | 0.386 | 0.356 | 0.533 | DECEMBER | 0.189 | 0.231 | 0.161 | 0.139 | 0.288 | 0.221 | 0.367 |
| HOUSTON, TEX (IAH) | | | | | | | | HURON, S DAK (HON) | | | | | | | |
| | 00-06 | 06-12 | 12-18 | 18-24 | 00-12 | 12-24 | 00-24 | | 00-06 | 06-12 | 12-18 | 18-24 | 00-12 | 12-24 | 00-24 |
| JANUARY | 0.159 | 0.211 | 0.176 | 0.164 | 0.266 | 0.241 | 0.366 | JANUARY | 0.082 | 0.072 | 0.072 | 0.067 | 0.117 | 0.112 | 0.194 |
| FEBRUARY | 0.106 | 0.134 | 0.147 | 0.144 | 0.183 | 0.207 | 0.294 | FEBRUARY | 0.079 | 0.095 | 0.082 | 0.052 | 0.125 | 0.106 | 0.188 |
| MARCH | 0.122 | 0.166 | 0.159 | 0.139 | 0.216 | 0.223 | 0.342 | MARCH | 0.124 | 0.189 | 0.136 | 0.132 | 0.228 | 0.186 | 0.310 |
| APRIL | 0.113 | 0.082 | 0.103 | 0.131 | 0.156 | 0.172 | 0.264 | APRIL | 0.146 | 0.133 | 0.147 | 0.121 | 0.208 | 0.195 | 0.308 |
| MAY | 0.112 | 0.124 | 0.104 | 0.112 | 0.196 | 0.159 | 0.280 | MAY | 0.151 | 0.159 | 0.134 | 0.129 | 0.221 | 0.191 | 0.315 |
| JUNE | 0.080 | 0.054 | 0.131 | 0.185 | 0.100 | 0.241 | 0.288 | JUNE | 0.131 | 0.187 | 0.113 | 0.105 | 0.254 | 0.182 | 0.355 |
| JULY | 0.099 | 0.037 | 0.112 | 0.206 | 0.117 | 0.256 | 0.315 | JULY | 0.119 | 0.159 | 0.067 | 0.067 | 0.221 | 0.119 | 0.292 |
| AUGUST | 0.092 | 0.045 | 0.087 | 0.236 | 0.122 | 0.270 | 0.333 | AUGUST | 0.097 | 0.151 | 0.094 | 0.065 | 0.206 | 0.132 | 0.290 |
| SEPTEMBER | 0.108 | 0.095 | 0.133 | 0.197 | 0.146 | 0.251 | 0.313 | SEPTEMBER | 0.085 | 0.108 | 0.072 | 0.108 | 0.154 | 0.136 | 0.254 |
| OCTOBER | 0.104 | 0.104 | 0.097 | 0.127 | 0.161 | 0.166 | 0.256 | OCTOBER | 0.087 | 0.114 | 0.109 | 0.109 | 0.159 | 0.146 | 0.236 |
| NOVEMBER | 0.113 | 0.141 | 0.136 | 0.144 | 0.187 | 0.205 | 0.308 | NOVEMBER | 0.074 | 0.085 | 0.072 | 0.056 | 0.105 | 0.103 | 0.167 |
| DECEMBER | 0.136 | 0.159 | 0.139 | 0.146 | 0.206 | 0.201 | 0.288 | DECEMBER | 0.057 | 0.067 | 0.062 | 0.077 | 0.089 | 0.087 | 0.157 |

Table 1. Relative frequency of 0.01 inches or more of precipitation (continued).

| | | | | | | | | | | | | | | | |
|-------------------------|-------|-------|-------|-------|-------|-------|-------|-------------------------|-------|-------|-------|-------|-------|-------|-------|
| INDIANAPOLIS, IND (IND) | | | | | | | | JACKSONVILLE, FLA (JAX) | | | | | | | |
| | 00-06 | 06-12 | 12-18 | 18-24 | 00-12 | 12-24 | 00-24 | | 00-06 | 06-12 | 12-18 | 18-24 | 00-12 | 12-24 | 00-24 |
| JANUARY | 0.226 | 0.236 | 0.192 | 0.209 | 0.313 | 0.281 | 0.440 | JANUARY | 0.114 | 0.114 | 0.114 | 0.097 | 0.161 | 0.156 | 0.246 |
| FEBRUARY | 0.174 | 0.180 | 0.195 | 0.174 | 0.251 | 0.260 | 0.373 | FEBRUARY | 0.087 | 0.123 | 0.150 | 0.120 | 0.161 | 0.204 | 0.272 |
| MARCH | 0.244 | 0.233 | 0.203 | 0.213 | 0.316 | 0.308 | 0.460 | MARCH | 0.112 | 0.097 | 0.117 | 0.124 | 0.156 | 0.186 | 0.263 |
| APRIL | 0.215 | 0.231 | 0.187 | 0.200 | 0.315 | 0.292 | 0.438 | APRIL | 0.087 | 0.097 | 0.092 | 0.100 | 0.141 | 0.154 | 0.223 |
| MAY | 0.218 | 0.194 | 0.164 | 0.186 | 0.303 | 0.270 | 0.417 | MAY | 0.099 | 0.077 | 0.107 | 0.176 | 0.141 | 0.224 | 0.289 |
| JUNE | 0.138 | 0.121 | 0.136 | 0.144 | 0.215 | 0.226 | 0.346 | JUNE | 0.169 | 0.064 | 0.131 | 0.305 | 0.208 | 0.349 | 0.431 |
| JULY | 0.122 | 0.117 | 0.127 | 0.114 | 0.199 | 0.196 | 0.320 | JULY | 0.139 | 0.047 | 0.132 | 0.328 | 0.164 | 0.381 | 0.444 |
| AUGUST | 0.134 | 0.122 | 0.129 | 0.149 | 0.187 | 0.218 | 0.321 | AUGUST | 0.144 | 0.072 | 0.149 | 0.308 | 0.176 | 0.377 | 0.454 |
| SEPTEMBER | 0.082 | 0.121 | 0.097 | 0.092 | 0.159 | 0.154 | 0.251 | SEPTEMBER | 0.177 | 0.121 | 0.195 | 0.287 | 0.223 | 0.354 | 0.423 |
| OCTOBER | 0.129 | 0.144 | 0.161 | 0.149 | 0.206 | 0.208 | 0.308 | OCTOBER | 0.102 | 0.077 | 0.099 | 0.117 | 0.146 | 0.164 | 0.251 |
| NOVEMBER | 0.154 | 0.192 | 0.177 | 0.156 | 0.251 | 0.249 | 0.354 | NOVEMBER | 0.080 | 0.105 | 0.079 | 0.121 | 0.139 | 0.146 | 0.216 |
| DECEMBER | 0.216 | 0.246 | 0.238 | 0.226 | 0.323 | 0.313 | 0.454 | DECEMBER | 0.129 | 0.132 | 0.124 | 0.122 | 0.191 | 0.181 | 0.278 |
| INTL. FALLS, MINN (INL) | | | | | | | | JUNEAU, AK (JNU) | | | | | | | |
| | 00-06 | 06-12 | 12-18 | 18-24 | 00-12 | 12-24 | 00-24 | | 00-06 | 06-12 | 12-18 | 18-24 | 00-12 | 12-24 | 00-24 |
| JANUARY | 0.146 | 0.184 | 0.139 | 0.139 | 0.236 | 0.211 | 0.350 | JANUARY | 0.392 | 0.395 | 0.384 | 0.369 | 0.497 | 0.469 | 0.588 |
| FEBRUARY | 0.120 | 0.153 | 0.134 | 0.139 | 0.210 | 0.204 | 0.322 | FEBRUARY | 0.353 | 0.299 | 0.379 | 0.365 | 0.426 | 0.478 | 0.557 |
| MARCH | 0.139 | 0.171 | 0.141 | 0.112 | 0.218 | 0.189 | 0.308 | MARCH | 0.357 | 0.342 | 0.372 | 0.336 | 0.480 | 0.464 | 0.587 |
| APRIL | 0.146 | 0.159 | 0.108 | 0.108 | 0.221 | 0.156 | 0.285 | APRIL | 0.367 | 0.318 | 0.306 | 0.331 | 0.439 | 0.432 | 0.560 |
| MAY | 0.151 | 0.191 | 0.132 | 0.164 | 0.263 | 0.221 | 0.367 | MAY | 0.355 | 0.304 | 0.328 | 0.276 | 0.450 | 0.405 | 0.548 |
| JUNE | 0.211 | 0.241 | 0.154 | 0.223 | 0.360 | 0.297 | 0.512 | JUNE | 0.331 | 0.329 | 0.340 | 0.294 | 0.432 | 0.432 | 0.565 |
| JULY | 0.136 | 0.199 | 0.092 | 0.154 | 0.261 | 0.206 | 0.386 | JULY | 0.323 | 0.350 | 0.358 | 0.312 | 0.446 | 0.448 | 0.569 |
| AUGUST | 0.167 | 0.141 | 0.129 | 0.179 | 0.256 | 0.236 | 0.396 | AUGUST | 0.357 | 0.348 | 0.344 | 0.299 | 0.425 | 0.427 | 0.529 |
| SEPTEMBER | 0.182 | 0.167 | 0.156 | 0.221 | 0.259 | 0.269 | 0.415 | SEPTEMBER | 0.451 | 0.369 | 0.397 | 0.465 | 0.522 | 0.538 | 0.669 |
| OCTOBER | 0.159 | 0.209 | 0.134 | 0.169 | 0.274 | 0.238 | 0.381 | OCTOBER | 0.519 | 0.527 | 0.535 | 0.540 | 0.648 | 0.652 | 0.746 |
| NOVEMBER | 0.159 | 0.172 | 0.159 | 0.164 | 0.234 | 0.226 | 0.337 | NOVEMBER | 0.421 | 0.361 | 0.328 | 0.391 | 0.493 | 0.467 | 0.598 |
| DECEMBER | 0.159 | 0.156 | 0.154 | 0.146 | 0.228 | 0.218 | 0.345 | DECEMBER | 0.381 | 0.377 | 0.373 | 0.401 | 0.466 | 0.488 | 0.582 |
| JACKSON, MISS (JAN) | | | | | | | | KAHULUI, HI (OGG) | | | | | | | |
| | 00-06 | 06-12 | 12-18 | 18-24 | 00-12 | 12-24 | 00-24 | | 00-06 | 06-12 | 12-18 | 18-24 | 00-12 | 12-24 | 00-24 |
| JANUARY | 0.164 | 0.201 | 0.194 | 0.161 | 0.261 | 0.243 | 0.362 | JANUARY | 0.134 | 0.159 | 0.176 | 0.149 | 0.210 | 0.218 | 0.321 |
| FEBRUARY | 0.134 | 0.172 | 0.166 | 0.120 | 0.232 | 0.204 | 0.327 | FEBRUARY | 0.139 | 0.158 | 0.191 | 0.147 | 0.219 | 0.243 | 0.327 |
| MARCH | 0.154 | 0.191 | 0.136 | 0.149 | 0.241 | 0.211 | 0.353 | MARCH | 0.176 | 0.226 | 0.243 | 0.141 | 0.266 | 0.278 | 0.367 |
| APRIL | 0.131 | 0.154 | 0.121 | 0.141 | 0.195 | 0.195 | 0.303 | APRIL | 0.095 | 0.225 | 0.192 | 0.095 | 0.244 | 0.228 | 0.356 |
| MAY | 0.139 | 0.161 | 0.119 | 0.139 | 0.228 | 0.203 | 0.330 | MAY | 0.047 | 0.086 | 0.117 | 0.042 | 0.108 | 0.139 | 0.183 |
| JUNE | 0.111 | 0.087 | 0.072 | 0.172 | 0.172 | 0.213 | 0.321 | JUNE | 0.023 | 0.058 | 0.079 | 0.021 | 0.072 | 0.095 | 0.144 |
| JULY | 0.151 | 0.047 | 0.079 | 0.241 | 0.171 | 0.280 | 0.385 | JULY | 0.042 | 0.070 | 0.117 | 0.057 | 0.088 | 0.139 | 0.174 |
| AUGUST | 0.097 | 0.032 | 0.077 | 0.206 | 0.112 | 0.248 | 0.303 | AUGUST | 0.047 | 0.091 | 0.097 | 0.035 | 0.118 | 0.112 | 0.177 |
| SEPTEMBER | 0.110 | 0.082 | 0.097 | 0.185 | 0.151 | 0.228 | 0.287 | SEPTEMBER | 0.038 | 0.061 | 0.062 | 0.031 | 0.089 | 0.090 | 0.156 |
| OCTOBER | 0.087 | 0.099 | 0.089 | 0.082 | 0.144 | 0.127 | 0.199 | OCTOBER | 0.055 | 0.099 | 0.122 | 0.050 | 0.122 | 0.134 | 0.199 |
| NOVEMBER | 0.136 | 0.154 | 0.144 | 0.154 | 0.213 | 0.210 | 0.318 | NOVEMBER | 0.103 | 0.179 | 0.162 | 0.082 | 0.208 | 0.185 | 0.279 |
| DECEMBER | 0.161 | 0.189 | 0.127 | 0.166 | 0.253 | 0.199 | 0.335 | DECEMBER | 0.139 | 0.169 | 0.169 | 0.130 | 0.226 | 0.229 | 0.327 |

Table 1. Relative frequency of 0.01 inches or more of precipitation (continued).

| KALISPELL, MONT (FCA) | | | | | | | | KING SALMON, AK (AKN) | | | | | | | |
|-----------------------|-------|-------|-------|-------|-------|-------|-------|-----------------------|-------|-------|-------|-------|-------|-------|-------|
| | 00-06 | 06-12 | 12-18 | 18-24 | 00-12 | 12-24 | 00-24 | | 00-06 | 06-12 | 12-18 | 18-24 | 00-12 | 12-24 | 00-24 |
| JANUARY | 0.175 | 0.228 | 0.246 | 0.184 | 0.304 | 0.305 | 0.434 | JANUARY | 0.159 | 0.169 | 0.191 | 0.159 | 0.238 | 0.263 | 0.357 |
| FEBRUARY | 0.174 | 0.185 | 0.215 | 0.180 | 0.267 | 0.297 | 0.422 | FEBRUARY | 0.123 | 0.112 | 0.144 | 0.142 | 0.180 | 0.216 | 0.290 |
| MARCH | 0.166 | 0.156 | 0.156 | 0.171 | 0.243 | 0.248 | 0.365 | MARCH | 0.166 | 0.176 | 0.169 | 0.161 | 0.248 | 0.236 | 0.362 |
| APRIL | 0.136 | 0.144 | 0.151 | 0.138 | 0.208 | 0.223 | 0.326 | APRIL | 0.164 | 0.167 | 0.205 | 0.151 | 0.251 | 0.264 | 0.369 |
| MAY | 0.181 | 0.139 | 0.144 | 0.196 | 0.233 | 0.266 | 0.387 | MAY | 0.228 | 0.144 | 0.154 | 0.159 | 0.283 | 0.251 | 0.397 |
| JUNE | 0.173 | 0.141 | 0.138 | 0.192 | 0.245 | 0.264 | 0.389 | JUNE | 0.265 | 0.197 | 0.218 | 0.179 | 0.355 | 0.300 | 0.463 |
| JULY | 0.087 | 0.084 | 0.097 | 0.107 | 0.139 | 0.164 | 0.246 | JULY | 0.189 | 0.206 | 0.253 | 0.149 | 0.288 | 0.316 | 0.445 |
| AUGUST | 0.132 | 0.100 | 0.107 | 0.159 | 0.182 | 0.206 | 0.307 | AUGUST | 0.241 | 0.238 | 0.325 | 0.216 | 0.333 | 0.387 | 0.501 |
| SEPTEMBER | 0.126 | 0.115 | 0.105 | 0.123 | 0.172 | 0.172 | 0.256 | SEPTEMBER | 0.256 | 0.264 | 0.287 | 0.254 | 0.392 | 0.393 | 0.550 |
| OCTOBER | 0.087 | 0.094 | 0.094 | 0.102 | 0.134 | 0.151 | 0.228 | OCTOBER | 0.208 | 0.209 | 0.228 | 0.201 | 0.299 | 0.313 | 0.448 |
| NOVEMBER | 0.165 | 0.192 | 0.210 | 0.223 | 0.260 | 0.310 | 0.422 | NOVEMBER | 0.185 | 0.159 | 0.190 | 0.159 | 0.268 | 0.269 | 0.407 |
| DECEMBER | 0.246 | 0.243 | 0.285 | 0.248 | 0.343 | 0.377 | 0.510 | DECEMBER | 0.172 | 0.156 | 0.203 | 0.184 | 0.259 | 0.285 | 0.415 |
| KANSAS CITY, MO (MCI) | | | | | | | | KNOXVILLE, TENN (TYS) | | | | | | | |
| | 00-06 | 06-12 | 12-18 | 18-24 | 00-12 | 12-24 | 00-24 | | 00-06 | 06-12 | 12-18 | 18-24 | 00-12 | 12-24 | 00-24 |
| JANUARY | 0.099 | 0.134 | 0.104 | 0.104 | 0.169 | 0.149 | 0.254 | JANUARY | 0.213 | 0.201 | 0.196 | 0.186 | 0.293 | 0.256 | 0.409 |
| FEBRUARY | 0.131 | 0.128 | 0.098 | 0.123 | 0.189 | 0.158 | 0.271 | FEBRUARY | 0.153 | 0.207 | 0.186 | 0.153 | 0.256 | 0.244 | 0.345 |
| MARCH | 0.162 | 0.187 | 0.141 | 0.154 | 0.244 | 0.211 | 0.357 | MARCH | 0.184 | 0.236 | 0.221 | 0.196 | 0.289 | 0.288 | 0.423 |
| APRIL | 0.182 | 0.210 | 0.159 | 0.172 | 0.287 | 0.239 | 0.398 | APRIL | 0.141 | 0.162 | 0.185 | 0.136 | 0.218 | 0.244 | 0.344 |
| MAY | 0.149 | 0.208 | 0.159 | 0.151 | 0.283 | 0.231 | 0.403 | MAY | 0.171 | 0.164 | 0.171 | 0.223 | 0.256 | 0.295 | 0.402 |
| JUNE | 0.136 | 0.203 | 0.137 | 0.121 | 0.270 | 0.201 | 0.375 | JUNE | 0.133 | 0.123 | 0.100 | 0.185 | 0.197 | 0.233 | 0.323 |
| JULY | 0.079 | 0.139 | 0.087 | 0.062 | 0.179 | 0.129 | 0.246 | JULY | 0.136 | 0.107 | 0.094 | 0.206 | 0.189 | 0.231 | 0.338 |
| AUGUST | 0.094 | 0.156 | 0.147 | 0.107 | 0.203 | 0.212 | 0.329 | AUGUST | 0.114 | 0.077 | 0.109 | 0.166 | 0.162 | 0.233 | 0.321 |
| SEPTEMBER | 0.110 | 0.146 | 0.149 | 0.093 | 0.179 | 0.180 | 0.262 | SEPTEMBER | 0.085 | 0.095 | 0.141 | 0.151 | 0.144 | 0.215 | 0.285 |
| OCTOBER | 0.099 | 0.177 | 0.134 | 0.117 | 0.201 | 0.179 | 0.281 | OCTOBER | 0.117 | 0.124 | 0.132 | 0.104 | 0.166 | 0.161 | 0.248 |
| NOVEMBER | 0.113 | 0.138 | 0.113 | 0.126 | 0.187 | 0.177 | 0.283 | NOVEMBER | 0.172 | 0.162 | 0.159 | 0.156 | 0.244 | 0.226 | 0.349 |
| DECEMBER | 0.112 | 0.112 | 0.114 | 0.087 | 0.151 | 0.141 | 0.241 | DECEMBER | 0.166 | 0.221 | 0.199 | 0.166 | 0.278 | 0.253 | 0.370 |
| KEY WEST, FLA (EYW) | | | | | | | | KOTZEBUE, AK (OTZ) | | | | | | | |
| | 00-06 | 06-12 | 12-18 | 18-24 | 00-12 | 12-24 | 00-24 | | 00-06 | 06-12 | 12-18 | 18-24 | 00-12 | 12-24 | 00-24 |
| JANUARY | 0.055 | 0.094 | 0.077 | 0.072 | 0.122 | 0.112 | 0.189 | JANUARY | 0.100 | 0.100 | 0.131 | 0.132 | 0.156 | 0.199 | 0.268 |
| FEBRUARY | 0.082 | 0.101 | 0.082 | 0.096 | 0.139 | 0.134 | 0.216 | FEBRUARY | 0.083 | 0.079 | 0.104 | 0.115 | 0.113 | 0.152 | 0.190 |
| MARCH | 0.055 | 0.047 | 0.050 | 0.047 | 0.084 | 0.072 | 0.132 | MARCH | 0.116 | 0.103 | 0.127 | 0.122 | 0.163 | 0.188 | 0.238 |
| APRIL | 0.064 | 0.064 | 0.069 | 0.049 | 0.103 | 0.103 | 0.172 | APRIL | 0.095 | 0.078 | 0.136 | 0.103 | 0.128 | 0.184 | 0.228 |
| MAY | 0.107 | 0.109 | 0.084 | 0.074 | 0.171 | 0.132 | 0.251 | MAY | 0.035 | 0.027 | 0.061 | 0.062 | 0.049 | 0.086 | 0.114 |
| JUNE | 0.136 | 0.136 | 0.136 | 0.128 | 0.234 | 0.208 | 0.337 | JUNE | 0.088 | 0.086 | 0.092 | 0.095 | 0.138 | 0.136 | 0.209 |
| JULY | 0.114 | 0.134 | 0.169 | 0.146 | 0.211 | 0.261 | 0.372 | JULY | 0.090 | 0.113 | 0.174 | 0.162 | 0.154 | 0.234 | 0.286 |
| AUGUST | 0.179 | 0.206 | 0.211 | 0.176 | 0.313 | 0.320 | 0.481 | AUGUST | 0.187 | 0.187 | 0.212 | 0.216 | 0.270 | 0.304 | 0.424 |
| SEPTEMBER | 0.177 | 0.177 | 0.205 | 0.210 | 0.292 | 0.333 | 0.490 | SEPTEMBER | 0.188 | 0.203 | 0.228 | 0.197 | 0.284 | 0.303 | 0.394 |
| OCTOBER | 0.107 | 0.109 | 0.112 | 0.089 | 0.176 | 0.169 | 0.280 | OCTOBER | 0.140 | 0.140 | 0.159 | 0.179 | 0.217 | 0.241 | 0.334 |
| NOVEMBER | 0.074 | 0.115 | 0.103 | 0.082 | 0.154 | 0.154 | 0.244 | NOVEMBER | 0.165 | 0.137 | 0.162 | 0.216 | 0.226 | 0.281 | 0.376 |
| DECEMBER | 0.072 | 0.107 | 0.072 | 0.055 | 0.139 | 0.104 | 0.196 | DECEMBER | 0.114 | 0.121 | 0.107 | 0.127 | 0.167 | 0.177 | 0.266 |

Table 1. Relative frequency of 0.01 inches or more of precipitation (continued).

| LACROSSE, WIS (LSE) | | | | | | | | LANSING, MICH (LAN) | | | | | | | |
|------------------------|-------|-------|-------|-------|-------|-------|-------|----------------------|-------|-------|-------|-------|-------|-------|-------|
| | 00-06 | 06-12 | 12-18 | 18-24 | 00-12 | 12-24 | 00-24 | | 00-06 | 06-12 | 12-18 | 18-24 | 00-12 | 12-24 | 00-24 |
| JANUARY | 0.109 | 0.125 | 0.109 | 0.107 | 0.182 | 0.162 | 0.286 | JANUARY | 0.228 | 0.252 | 0.223 | 0.201 | 0.349 | 0.315 | 0.491 |
| FEBRUARY | 0.112 | 0.153 | 0.134 | 0.084 | 0.189 | 0.156 | 0.249 | FEBRUARY | 0.213 | 0.218 | 0.172 | 0.207 | 0.302 | 0.294 | 0.444 |
| MARCH | 0.137 | 0.167 | 0.123 | 0.147 | 0.212 | 0.205 | 0.315 | MARCH | 0.206 | 0.246 | 0.231 | 0.184 | 0.323 | 0.301 | 0.445 |
| APRIL | 0.156 | 0.170 | 0.170 | 0.167 | 0.234 | 0.242 | 0.341 | APRIL | 0.223 | 0.208 | 0.185 | 0.200 | 0.290 | 0.269 | 0.415 |
| MAY | 0.164 | 0.137 | 0.139 | 0.171 | 0.207 | 0.244 | 0.360 | MAY | 0.171 | 0.141 | 0.154 | 0.171 | 0.238 | 0.241 | 0.375 |
| JUNE | 0.148 | 0.129 | 0.144 | 0.149 | 0.216 | 0.244 | 0.370 | JUNE | 0.131 | 0.133 | 0.131 | 0.133 | 0.203 | 0.187 | 0.315 |
| JULY | 0.130 | 0.122 | 0.085 | 0.110 | 0.198 | 0.160 | 0.310 | JULY | 0.099 | 0.112 | 0.112 | 0.112 | 0.174 | 0.189 | 0.305 |
| AUGUST | 0.105 | 0.163 | 0.172 | 0.119 | 0.218 | 0.234 | 0.337 | AUGUST | 0.107 | 0.124 | 0.127 | 0.114 | 0.176 | 0.199 | 0.285 |
| SEPTEMBER | 0.133 | 0.144 | 0.136 | 0.126 | 0.211 | 0.193 | 0.330 | SEPTEMBER | 0.121 | 0.144 | 0.138 | 0.159 | 0.203 | 0.213 | 0.315 |
| OCTOBER | 0.127 | 0.112 | 0.115 | 0.137 | 0.177 | 0.175 | 0.274 | OCTOBER | 0.124 | 0.146 | 0.139 | 0.149 | 0.199 | 0.226 | 0.315 |
| NOVEMBER | 0.118 | 0.127 | 0.126 | 0.103 | 0.171 | 0.167 | 0.260 | NOVEMBER | 0.210 | 0.226 | 0.215 | 0.201 | 0.303 | 0.296 | 0.432 |
| DECEMBER | 0.132 | 0.128 | 0.137 | 0.104 | 0.193 | 0.172 | 0.281 | DECEMBER | 0.223 | 0.263 | 0.270 | 0.243 | 0.342 | 0.360 | 0.486 |
| LAKE CHARLES, LA (LCH) | | | | | | | | LAS VEGAS, NEV (LAS) | | | | | | | |
| | 00-06 | 06-12 | 12-18 | 18-24 | 00-12 | 12-24 | 00-24 | | 00-06 | 06-12 | 12-18 | 18-24 | 00-12 | 12-24 | 00-24 |
| JANUARY | 0.146 | 0.184 | 0.191 | 0.177 | 0.233 | 0.246 | 0.341 | JANUARY | 0.062 | 0.045 | 0.055 | 0.052 | 0.084 | 0.079 | 0.124 |
| FEBRUARY | 0.128 | 0.147 | 0.112 | 0.142 | 0.207 | 0.185 | 0.319 | FEBRUARY | 0.049 | 0.052 | 0.071 | 0.052 | 0.071 | 0.090 | 0.123 |
| MARCH | 0.124 | 0.136 | 0.112 | 0.139 | 0.196 | 0.189 | 0.305 | MARCH | 0.067 | 0.057 | 0.052 | 0.067 | 0.089 | 0.089 | 0.146 |
| APRIL | 0.080 | 0.097 | 0.095 | 0.113 | 0.144 | 0.156 | 0.231 | APRIL | 0.018 | 0.015 | 0.036 | 0.023 | 0.028 | 0.054 | 0.064 |
| MAY | 0.107 | 0.107 | 0.089 | 0.107 | 0.169 | 0.146 | 0.251 | MAY | 0.025 | 0.025 | 0.020 | 0.030 | 0.040 | 0.037 | 0.060 |
| JUNE | 0.077 | 0.074 | 0.105 | 0.162 | 0.131 | 0.226 | 0.296 | JUNE | 0.005 | 0.003 | 0.0 | 0.008 | 0.008 | 0.008 | 0.015 |
| JULY | 0.097 | 0.094 | 0.136 | 0.229 | 0.164 | 0.294 | 0.373 | JULY | 0.037 | 0.022 | 0.020 | 0.050 | 0.047 | 0.062 | 0.102 |
| AUGUST | 0.087 | 0.084 | 0.141 | 0.221 | 0.159 | 0.305 | 0.392 | AUGUST | 0.045 | 0.042 | 0.022 | 0.042 | 0.072 | 0.050 | 0.102 |
| SEPTEMBER | 0.095 | 0.123 | 0.154 | 0.174 | 0.182 | 0.254 | 0.326 | SEPTEMBER | 0.028 | 0.021 | 0.026 | 0.051 | 0.038 | 0.059 | 0.087 |
| OCTOBER | 0.079 | 0.079 | 0.104 | 0.087 | 0.122 | 0.144 | 0.208 | OCTOBER | 0.030 | 0.025 | 0.022 | 0.030 | 0.047 | 0.042 | 0.077 |
| NOVEMBER | 0.090 | 0.149 | 0.141 | 0.136 | 0.177 | 0.205 | 0.295 | NOVEMBER | 0.033 | 0.023 | 0.023 | 0.026 | 0.049 | 0.038 | 0.069 |
| DECEMBER | 0.107 | 0.141 | 0.129 | 0.151 | 0.181 | 0.189 | 0.288 | DECEMBER | 0.040 | 0.047 | 0.032 | 0.055 | 0.069 | 0.067 | 0.107 |
| LANDER, WYO (LND) | | | | | | | | LEXINGTON, KY (LEX) | | | | | | | |
| | 00-06 | 06-12 | 12-18 | 18-24 | 00-12 | 12-24 | 00-24 | | 00-06 | 06-12 | 12-18 | 18-24 | 00-12 | 12-24 | 00-24 |
| JANUARY | 0.077 | 0.089 | 0.082 | 0.060 | 0.127 | 0.104 | 0.176 | JANUARY | 0.185 | 0.213 | 0.191 | 0.184 | 0.274 | 0.256 | 0.402 |
| FEBRUARY | 0.079 | 0.071 | 0.071 | 0.054 | 0.106 | 0.101 | 0.158 | FEBRUARY | 0.172 | 0.223 | 0.180 | 0.180 | 0.284 | 0.259 | 0.393 |
| MARCH | 0.119 | 0.119 | 0.139 | 0.102 | 0.161 | 0.174 | 0.243 | MARCH | 0.226 | 0.261 | 0.216 | 0.194 | 0.333 | 0.290 | 0.449 |
| APRIL | 0.146 | 0.146 | 0.164 | 0.149 | 0.197 | 0.213 | 0.274 | APRIL | 0.190 | 0.192 | 0.203 | 0.190 | 0.279 | 0.277 | 0.423 |
| MAY | 0.174 | 0.124 | 0.127 | 0.164 | 0.203 | 0.213 | 0.300 | MAY | 0.199 | 0.191 | 0.176 | 0.208 | 0.278 | 0.285 | 0.407 |
| JUNE | 0.072 | 0.044 | 0.041 | 0.098 | 0.095 | 0.111 | 0.170 | JUNE | 0.144 | 0.141 | 0.144 | 0.180 | 0.218 | 0.239 | 0.352 |
| JULY | 0.109 | 0.030 | 0.035 | 0.119 | 0.129 | 0.127 | 0.211 | JULY | 0.112 | 0.107 | 0.132 | 0.206 | 0.166 | 0.256 | 0.350 |
| AUGUST | 0.069 | 0.037 | 0.035 | 0.092 | 0.092 | 0.114 | 0.166 | AUGUST | 0.103 | 0.104 | 0.136 | 0.171 | 0.153 | 0.233 | 0.311 |
| SEPTEMBER | 0.076 | 0.079 | 0.073 | 0.079 | 0.108 | 0.113 | 0.173 | SEPTEMBER | 0.110 | 0.105 | 0.123 | 0.179 | 0.156 | 0.226 | 0.308 |
| OCTOBER | 0.082 | 0.087 | 0.097 | 0.060 | 0.117 | 0.112 | 0.161 | OCTOBER | 0.139 | 0.156 | 0.156 | 0.137 | 0.218 | 0.206 | 0.301 |
| NOVEMBER | 0.105 | 0.077 | 0.074 | 0.080 | 0.131 | 0.111 | 0.172 | NOVEMBER | 0.169 | 0.213 | 0.192 | 0.203 | 0.259 | 0.259 | 0.377 |
| DECEMBER | 0.077 | 0.074 | 0.082 | 0.067 | 0.097 | 0.107 | 0.154 | DECEMBER | 0.176 | 0.241 | 0.218 | 0.194 | 0.293 | 0.275 | 0.402 |

Table 1. Relative frequency of 0.01 inches or more of precipitation (continued).

| LINHUE, HI (LIH) | | | | | | | | LOS ANGELES, CALIF (LAX) | | | | | | | |
|-------------------------|-------|-------|-------|-------|-------|-------|-------|--------------------------|-------|-------|-------|-------|-------|-------|-------|
| | 00-06 | 06-12 | 12-18 | 18-24 | 00-12 | 12-24 | 00-24 | | 00-06 | 06-12 | 12-18 | 18-24 | 00-12 | 12-24 | 00-24 |
| JANUARY | 0.233 | 0.231 | 0.263 | 0.221 | 0.330 | 0.347 | 0.481 | JANUARY | 0.107 | 0.124 | 0.112 | 0.104 | 0.164 | 0.154 | 0.226 |
| FEBRUARY | 0.188 | 0.219 | 0.240 | 0.193 | 0.322 | 0.313 | 0.454 | FEBRUARY | 0.112 | 0.123 | 0.125 | 0.104 | 0.150 | 0.169 | 0.213 |
| MARCH | 0.228 | 0.266 | 0.335 | 0.253 | 0.365 | 0.457 | 0.568 | MARCH | 0.114 | 0.124 | 0.141 | 0.122 | 0.174 | 0.191 | 0.253 |
| APRIL | 0.247 | 0.331 | 0.377 | 0.244 | 0.437 | 0.477 | 0.627 | APRIL | 0.044 | 0.052 | 0.052 | 0.049 | 0.067 | 0.080 | 0.117 |
| MAY | 0.199 | 0.229 | 0.290 | 0.169 | 0.338 | 0.375 | 0.537 | MAY | 0.012 | 0.022 | 0.020 | 0.012 | 0.027 | 0.022 | 0.042 |
| JUNE | 0.183 | 0.279 | 0.295 | 0.187 | 0.373 | 0.397 | 0.563 | JUNE | 0.0 | 0.008 | 0.005 | 0.005 | 0.008 | 0.005 | 0.010 |
| JULY | 0.199 | 0.335 | 0.372 | 0.223 | 0.419 | 0.467 | 0.630 | JULY | 0.0 | 0.0 | 0.0 | 0.002 | 0.0 | 0.002 | 0.002 |
| AUGUST | 0.159 | 0.241 | 0.298 | 0.191 | 0.321 | 0.392 | 0.520 | AUGUST | 0.007 | 0.007 | 0.017 | 0.005 | 0.012 | 0.020 | 0.025 |
| SEPTEMBER | 0.177 | 0.241 | 0.305 | 0.177 | 0.344 | 0.392 | 0.556 | SEPTEMBER | 0.023 | 0.021 | 0.036 | 0.018 | 0.038 | 0.046 | 0.064 |
| OCTOBER | 0.179 | 0.263 | 0.315 | 0.201 | 0.360 | 0.404 | 0.566 | OCTOBER | 0.012 | 0.037 | 0.035 | 0.020 | 0.037 | 0.047 | 0.060 |
| NOVEMBER | 0.251 | 0.287 | 0.303 | 0.228 | 0.395 | 0.408 | 0.577 | NOVEMBER | 0.044 | 0.054 | 0.059 | 0.044 | 0.072 | 0.079 | 0.108 |
| DECEMBER | 0.191 | 0.246 | 0.278 | 0.226 | 0.345 | 0.365 | 0.499 | DECEMBER | 0.067 | 0.079 | 0.057 | 0.065 | 0.099 | 0.087 | 0.141 |
| LITTLE ROCK, ARK (LIT) | | | | | | | | LOUISVILLE, KY (SDF) | | | | | | | |
| | 00-06 | 06-12 | 12-18 | 18-24 | 00-12 | 12-24 | 00-24 | | 00-06 | 06-12 | 12-18 | 18-24 | 00-12 | 12-24 | 00-24 |
| JANUARY | 0.154 | 0.190 | 0.156 | 0.139 | 0.252 | 0.214 | 0.312 | JANUARY | 0.182 | 0.223 | 0.191 | 0.162 | 0.269 | 0.249 | 0.370 |
| FEBRUARY | 0.153 | 0.131 | 0.131 | 0.136 | 0.208 | 0.204 | 0.311 | FEBRUARY | 0.148 | 0.166 | 0.163 | 0.153 | 0.230 | 0.240 | 0.342 |
| MARCH | 0.157 | 0.162 | 0.157 | 0.145 | 0.220 | 0.219 | 0.329 | MARCH | 0.208 | 0.263 | 0.186 | 0.182 | 0.328 | 0.274 | 0.440 |
| APRIL | 0.155 | 0.159 | 0.133 | 0.133 | 0.223 | 0.192 | 0.317 | APRIL | 0.190 | 0.213 | 0.203 | 0.172 | 0.278 | 0.272 | 0.396 |
| MAY | 0.167 | 0.160 | 0.139 | 0.165 | 0.228 | 0.233 | 0.354 | MAY | 0.208 | 0.191 | 0.169 | 0.194 | 0.290 | 0.266 | 0.414 |
| JUNE | 0.090 | 0.129 | 0.119 | 0.103 | 0.179 | 0.191 | 0.289 | JUNE | 0.144 | 0.136 | 0.128 | 0.185 | 0.213 | 0.244 | 0.362 |
| JULY | 0.097 | 0.062 | 0.072 | 0.174 | 0.122 | 0.210 | 0.277 | JULY | 0.117 | 0.097 | 0.122 | 0.154 | 0.171 | 0.234 | 0.313 |
| AUGUST | 0.085 | 0.032 | 0.065 | 0.157 | 0.098 | 0.182 | 0.234 | AUGUST | 0.102 | 0.119 | 0.136 | 0.174 | 0.179 | 0.238 | 0.331 |
| SEPTEMBER | 0.103 | 0.133 | 0.131 | 0.151 | 0.175 | 0.213 | 0.285 | SEPTEMBER | 0.097 | 0.133 | 0.115 | 0.136 | 0.174 | 0.192 | 0.287 |
| OCTOBER | 0.104 | 0.114 | 0.124 | 0.124 | 0.154 | 0.174 | 0.252 | OCTOBER | 0.117 | 0.136 | 0.129 | 0.114 | 0.194 | 0.181 | 0.275 |
| NOVEMBER | 0.118 | 0.169 | 0.149 | 0.123 | 0.206 | 0.188 | 0.281 | NOVEMBER | 0.190 | 0.187 | 0.192 | 0.174 | 0.269 | 0.251 | 0.364 |
| DECEMBER | 0.119 | 0.157 | 0.150 | 0.167 | 0.190 | 0.212 | 0.280 | DECEMBER | 0.182 | 0.213 | 0.211 | 0.172 | 0.282 | 0.254 | 0.380 |
| LONG BEACH, CALIF (LGB) | | | | | | | | LOVELOCK, NEV (LOL) | | | | | | | |
| | 00-06 | 06-12 | 12-18 | 18-24 | 00-12 | 12-24 | 00-24 | | 00-06 | 06-12 | 12-18 | 18-24 | 00-12 | 12-24 | 00-24 |
| JANUARY | 0.112 | 0.129 | 0.102 | 0.132 | 0.164 | 0.169 | 0.234 | JANUARY | 0.082 | 0.080 | 0.111 | 0.072 | 0.124 | 0.133 | 0.208 |
| FEBRUARY | 0.095 | 0.109 | 0.120 | 0.112 | 0.147 | 0.169 | 0.232 | FEBRUARY | 0.087 | 0.080 | 0.085 | 0.075 | 0.128 | 0.118 | 0.190 |
| MARCH | 0.117 | 0.139 | 0.136 | 0.114 | 0.198 | 0.171 | 0.265 | MARCH | 0.106 | 0.043 | 0.073 | 0.081 | 0.112 | 0.103 | 0.167 |
| APRIL | 0.041 | 0.062 | 0.044 | 0.044 | 0.075 | 0.074 | 0.116 | APRIL | 0.052 | 0.056 | 0.084 | 0.062 | 0.082 | 0.093 | 0.154 |
| MAY | 0.015 | 0.020 | 0.010 | 0.012 | 0.027 | 0.020 | 0.037 | MAY | 0.057 | 0.043 | 0.048 | 0.061 | 0.072 | 0.089 | 0.119 |
| JUNE | 0.0 | 0.0 | 0.005 | 0.005 | 0.0 | 0.008 | 0.008 | JUNE | 0.041 | 0.022 | 0.033 | 0.026 | 0.041 | 0.041 | 0.068 |
| JULY | 0.0 | 0.0 | 0.0 | 0.002 | 0.0 | 0.002 | 0.002 | JULY | 0.036 | 0.025 | 0.025 | 0.036 | 0.043 | 0.043 | 0.062 |
| AUGUST | 0.007 | 0.010 | 0.017 | 0.005 | 0.010 | 0.020 | 0.022 | AUGUST | 0.036 | 0.022 | 0.025 | 0.014 | 0.047 | 0.029 | 0.065 |
| SEPTEMBER | 0.021 | 0.023 | 0.023 | 0.015 | 0.036 | 0.036 | 0.059 | SEPTEMBER | 0.039 | 0.035 | 0.033 | 0.018 | 0.050 | 0.033 | 0.062 |
| OCTOBER | 0.017 | 0.040 | 0.032 | 0.017 | 0.045 | 0.045 | 0.069 | OCTOBER | 0.021 | 0.039 | 0.051 | 0.026 | 0.050 | 0.058 | 0.086 |
| NOVEMBER | 0.046 | 0.051 | 0.064 | 0.041 | 0.069 | 0.079 | 0.116 | NOVEMBER | 0.069 | 0.056 | 0.051 | 0.058 | 0.082 | 0.073 | 0.123 |
| DECEMBER | 0.080 | 0.078 | 0.070 | 0.083 | 0.101 | 0.099 | 0.142 | DECEMBER | 0.059 | 0.058 | 0.081 | 0.070 | 0.090 | 0.114 | 0.144 |

Table 1. Relative frequency of 0.01 inches or more of precipitation (continued).

| LUBBOCK, TEX (LBB) | | | | | | | | MACON, GA (MCN) | | | | | | | |
|---------------------|-------|-------|-------|-------|-------|-------|-------|------------------------|-------|-------|-------|-------|-------|-------|-------|
| | 00-06 | 06-12 | 12-18 | 18-24 | 00-12 | 12-24 | 00-24 | | 00-06 | 06-12 | 12-18 | 18-24 | 00-12 | 12-24 | 00-24 |
| JANUARY | 0.060 | 0.077 | 0.074 | 0.057 | 0.099 | 0.092 | 0.159 | JANUARY | 0.179 | 0.184 | 0.161 | 0.174 | 0.248 | 0.238 | 0.347 |
| FEBRUARY | 0.063 | 0.071 | 0.068 | 0.063 | 0.095 | 0.098 | 0.144 | FEBRUARY | 0.139 | 0.155 | 0.158 | 0.142 | 0.199 | 0.218 | 0.313 |
| MARCH | 0.055 | 0.067 | 0.035 | 0.042 | 0.092 | 0.065 | 0.127 | MARCH | 0.164 | 0.166 | 0.141 | 0.159 | 0.238 | 0.213 | 0.345 |
| APRIL | 0.086 | 0.089 | 0.056 | 0.078 | 0.147 | 0.103 | 0.203 | APRIL | 0.105 | 0.105 | 0.108 | 0.115 | 0.164 | 0.164 | 0.262 |
| MAY | 0.124 | 0.099 | 0.050 | 0.092 | 0.201 | 0.112 | 0.266 | MAY | 0.127 | 0.089 | 0.117 | 0.176 | 0.174 | 0.241 | 0.328 |
| JUNE | 0.136 | 0.095 | 0.049 | 0.072 | 0.175 | 0.095 | 0.213 | JUNE | 0.108 | 0.056 | 0.062 | 0.197 | 0.144 | 0.223 | 0.308 |
| JULY | 0.084 | 0.097 | 0.067 | 0.067 | 0.136 | 0.104 | 0.199 | JULY | 0.159 | 0.062 | 0.099 | 0.244 | 0.184 | 0.279 | 0.368 |
| AUGUST | 0.094 | 0.112 | 0.062 | 0.069 | 0.159 | 0.114 | 0.216 | AUGUST | 0.169 | 0.042 | 0.079 | 0.187 | 0.184 | 0.214 | 0.331 |
| SEPTEMBER | 0.100 | 0.110 | 0.079 | 0.100 | 0.162 | 0.136 | 0.226 | SEPTEMBER | 0.123 | 0.072 | 0.087 | 0.208 | 0.146 | 0.221 | 0.287 |
| OCTOBER | 0.069 | 0.112 | 0.094 | 0.067 | 0.134 | 0.112 | 0.179 | OCTOBER | 0.057 | 0.069 | 0.069 | 0.089 | 0.099 | 0.122 | 0.166 |
| NOVEMBER | 0.074 | 0.059 | 0.062 | 0.051 | 0.092 | 0.085 | 0.136 | NOVEMBER | 0.118 | 0.108 | 0.128 | 0.113 | 0.172 | 0.169 | 0.254 |
| DECEMBER | 0.067 | 0.062 | 0.040 | 0.047 | 0.102 | 0.067 | 0.134 | DECEMBER | 0.124 | 0.169 | 0.151 | 0.146 | 0.199 | 0.201 | 0.290 |
| LUFKIN, TEX (LPK) | | | | | | | | MADISON, WIS (MSN) | | | | | | | |
| | 00-06 | 06-12 | 12-18 | 18-24 | 00-12 | 12-24 | 00-24 | | 00-06 | 06-12 | 12-18 | 18-24 | 00-12 | 12-24 | 00-24 |
| JANUARY | 0.164 | 0.190 | 0.185 | 0.182 | 0.253 | 0.247 | 0.359 | JANUARY | 0.161 | 0.181 | 0.144 | 0.129 | 0.248 | 0.203 | 0.352 |
| FEBRUARY | 0.112 | 0.101 | 0.153 | 0.131 | 0.156 | 0.193 | 0.265 | FEBRUARY | 0.131 | 0.188 | 0.131 | 0.106 | 0.229 | 0.177 | 0.289 |
| MARCH | 0.141 | 0.157 | 0.164 | 0.151 | 0.226 | 0.233 | 0.341 | MARCH | 0.206 | 0.211 | 0.176 | 0.169 | 0.288 | 0.234 | 0.393 |
| APRIL | 0.124 | 0.095 | 0.098 | 0.144 | 0.181 | 0.178 | 0.286 | APRIL | 0.192 | 0.210 | 0.190 | 0.219 | 0.277 | 0.275 | 0.406 |
| MAY | 0.142 | 0.137 | 0.110 | 0.144 | 0.206 | 0.197 | 0.297 | MAY | 0.189 | 0.169 | 0.129 | 0.181 | 0.258 | 0.246 | 0.400 |
| JUNE | 0.088 | 0.082 | 0.111 | 0.177 | 0.132 | 0.219 | 0.275 | JUNE | 0.154 | 0.179 | 0.110 | 0.156 | 0.247 | 0.223 | 0.373 |
| JULY | 0.085 | 0.047 | 0.065 | 0.184 | 0.111 | 0.231 | 0.286 | JULY | 0.127 | 0.139 | 0.077 | 0.124 | 0.213 | 0.174 | 0.323 |
| AUGUST | 0.067 | 0.037 | 0.050 | 0.164 | 0.092 | 0.181 | 0.234 | AUGUST | 0.117 | 0.179 | 0.136 | 0.117 | 0.242 | 0.196 | 0.357 |
| SEPTEMBER | 0.113 | 0.085 | 0.126 | 0.193 | 0.147 | 0.239 | 0.307 | SEPTEMBER | 0.121 | 0.192 | 0.139 | 0.126 | 0.233 | 0.203 | 0.337 |
| OCTOBER | 0.119 | 0.114 | 0.102 | 0.119 | 0.179 | 0.159 | 0.256 | OCTOBER | 0.127 | 0.159 | 0.102 | 0.127 | 0.216 | 0.166 | 0.303 |
| NOVEMBER | 0.103 | 0.138 | 0.157 | 0.134 | 0.172 | 0.209 | 0.281 | NOVEMBER | 0.149 | 0.172 | 0.172 | 0.144 | 0.226 | 0.226 | 0.331 |
| DECEMBER | 0.119 | 0.142 | 0.164 | 0.134 | 0.184 | 0.209 | 0.279 | DECEMBER | 0.139 | 0.203 | 0.174 | 0.169 | 0.251 | 0.231 | 0.353 |
| LYNCHBURG, VA (LYH) | | | | | | | | MASON CITY, IOWA (MCW) | | | | | | | |
| | 00-06 | 06-12 | 12-18 | 18-24 | 00-12 | 12-24 | 00-24 | | 00-06 | 06-12 | 12-18 | 18-24 | 00-12 | 12-24 | 00-24 |
| JANUARY | 0.179 | 0.187 | 0.169 | 0.169 | 0.237 | 0.229 | 0.360 | JANUARY | 0.097 | 0.107 | 0.072 | 0.087 | 0.162 | 0.113 | 0.222 |
| FEBRUARY | 0.138 | 0.148 | 0.186 | 0.153 | 0.202 | 0.230 | 0.308 | FEBRUARY | 0.115 | 0.101 | 0.079 | 0.058 | 0.162 | 0.107 | 0.205 |
| MARCH | 0.168 | 0.216 | 0.208 | 0.176 | 0.254 | 0.253 | 0.364 | MARCH | 0.142 | 0.125 | 0.100 | 0.119 | 0.201 | 0.162 | 0.293 |
| APRIL | 0.143 | 0.168 | 0.141 | 0.156 | 0.244 | 0.213 | 0.327 | APRIL | 0.136 | 0.175 | 0.129 | 0.153 | 0.208 | 0.204 | 0.322 |
| MAY | 0.147 | 0.166 | 0.129 | 0.218 | 0.227 | 0.261 | 0.367 | MAY | 0.156 | 0.156 | 0.142 | 0.152 | 0.231 | 0.225 | 0.355 |
| JUNE | 0.180 | 0.131 | 0.090 | 0.190 | 0.243 | 0.236 | 0.403 | JUNE | 0.137 | 0.113 | 0.101 | 0.116 | 0.192 | 0.181 | 0.300 |
| JULY | 0.149 | 0.117 | 0.092 | 0.194 | 0.192 | 0.241 | 0.322 | JULY | 0.095 | 0.099 | 0.090 | 0.062 | 0.159 | 0.125 | 0.236 |
| AUGUST | 0.139 | 0.092 | 0.077 | 0.199 | 0.188 | 0.238 | 0.320 | AUGUST | 0.109 | 0.152 | 0.134 | 0.084 | 0.213 | 0.179 | 0.303 |
| SEPTEMBER | 0.151 | 0.121 | 0.092 | 0.138 | 0.217 | 0.156 | 0.298 | SEPTEMBER | 0.113 | 0.113 | 0.103 | 0.080 | 0.175 | 0.136 | 0.245 |
| OCTOBER | 0.154 | 0.136 | 0.122 | 0.134 | 0.196 | 0.186 | 0.279 | OCTOBER | 0.092 | 0.109 | 0.109 | 0.089 | 0.155 | 0.144 | 0.235 |
| NOVEMBER | 0.143 | 0.159 | 0.156 | 0.133 | 0.203 | 0.195 | 0.290 | NOVEMBER | 0.093 | 0.109 | 0.090 | 0.096 | 0.153 | 0.135 | 0.220 |
| DECEMBER | 0.158 | 0.186 | 0.174 | 0.144 | 0.226 | 0.223 | 0.326 | DECEMBER | 0.097 | 0.092 | 0.089 | 0.072 | 0.137 | 0.115 | 0.199 |

Table 1. Relative frequency of 0.01 inches or more of precipitation (continued).

| MASSENA, NY (MSS) | | | | | | | | MEMPHIS, TENN (MEM) | | | | | | | |
|---------------------|-------|-------|-------|-------|-------|-------|-------|----------------------|-------|-------|-------|-------|-------|-------|-------|
| | 00-06 | 06-12 | 12-18 | 18-24 | 00-12 | 12-24 | 00-24 | | 00-06 | 06-12 | 12-18 | 18-24 | 00-12 | 12-24 | 00-24 |
| JANUARY | 0.230 | 0.331 | 0.295 | 0.249 | 0.391 | 0.371 | 0.534 | JANUARY | 0.166 | 0.206 | 0.184 | 0.146 | 0.266 | 0.213 | 0.352 |
| FEBRUARY | 0.181 | 0.240 | 0.207 | 0.187 | 0.299 | 0.284 | 0.411 | FEBRUARY | 0.172 | 0.180 | 0.120 | 0.123 | 0.234 | 0.174 | 0.313 |
| MARCH | 0.204 | 0.215 | 0.177 | 0.167 | 0.296 | 0.257 | 0.427 | MARCH | 0.194 | 0.211 | 0.174 | 0.151 | 0.310 | 0.231 | 0.422 |
| APRIL | 0.188 | 0.226 | 0.203 | 0.203 | 0.288 | 0.270 | 0.397 | APRIL | 0.170 | 0.182 | 0.151 | 0.174 | 0.260 | 0.236 | 0.370 |
| MAY | 0.175 | 0.184 | 0.185 | 0.194 | 0.272 | 0.277 | 0.394 | MAY | 0.146 | 0.149 | 0.151 | 0.179 | 0.219 | 0.266 | 0.373 |
| JUNE | 0.163 | 0.172 | 0.152 | 0.176 | 0.266 | 0.262 | 0.391 | JUNE | 0.093 | 0.139 | 0.098 | 0.134 | 0.179 | 0.193 | 0.313 |
| JULY | 0.122 | 0.112 | 0.100 | 0.144 | 0.188 | 0.202 | 0.331 | JULY | 0.092 | 0.079 | 0.087 | 0.127 | 0.136 | 0.171 | 0.261 |
| AUGUST | 0.152 | 0.124 | 0.122 | 0.157 | 0.216 | 0.207 | 0.345 | AUGUST | 0.084 | 0.112 | 0.099 | 0.141 | 0.144 | 0.201 | 0.273 |
| SEPTEMBER | 0.141 | 0.156 | 0.159 | 0.191 | 0.234 | 0.255 | 0.382 | SEPTEMBER | 0.090 | 0.113 | 0.123 | 0.123 | 0.162 | 0.192 | 0.272 |
| OCTOBER | 0.171 | 0.179 | 0.197 | 0.172 | 0.253 | 0.247 | 0.375 | OCTOBER | 0.132 | 0.129 | 0.100 | 0.119 | 0.186 | 0.162 | 0.261 |
| NOVEMBER | 0.222 | 0.265 | 0.234 | 0.237 | 0.324 | 0.320 | 0.440 | NOVEMBER | 0.146 | 0.195 | 0.162 | 0.146 | 0.246 | 0.213 | 0.344 |
| DECEMBER | 0.249 | 0.308 | 0.279 | 0.241 | 0.394 | 0.362 | 0.545 | DECEMBER | 0.164 | 0.201 | 0.166 | 0.151 | 0.268 | 0.218 | 0.347 |
| MCGRATH, AK (MCG) | | | | | | | | MERIDIAN, MISS (MEI) | | | | | | | |
| | 00-06 | 06-12 | 12-18 | 18-24 | 00-12 | 12-24 | 00-24 | | 00-06 | 06-12 | 12-18 | 18-24 | 00-12 | 12-24 | 00-24 |
| JANUARY | 0.171 | 0.141 | 0.166 | 0.132 | 0.203 | 0.226 | 0.325 | JANUARY | 0.177 | 0.179 | 0.171 | 0.166 | 0.244 | 0.231 | 0.351 |
| FEBRUARY | 0.114 | 0.120 | 0.142 | 0.114 | 0.161 | 0.196 | 0.259 | FEBRUARY | 0.131 | 0.169 | 0.153 | 0.128 | 0.226 | 0.193 | 0.308 |
| MARCH | 0.114 | 0.134 | 0.213 | 0.136 | 0.184 | 0.238 | 0.303 | MARCH | 0.156 | 0.166 | 0.159 | 0.139 | 0.221 | 0.214 | 0.353 |
| APRIL | 0.118 | 0.123 | 0.146 | 0.087 | 0.169 | 0.182 | 0.262 | APRIL | 0.136 | 0.149 | 0.141 | 0.126 | 0.200 | 0.197 | 0.315 |
| MAY | 0.184 | 0.102 | 0.132 | 0.124 | 0.231 | 0.192 | 0.326 | MAY | 0.109 | 0.141 | 0.132 | 0.144 | 0.196 | 0.199 | 0.328 |
| JUNE | 0.260 | 0.167 | 0.177 | 0.221 | 0.322 | 0.300 | 0.464 | JUNE | 0.118 | 0.072 | 0.069 | 0.185 | 0.175 | 0.231 | 0.334 |
| JULY | 0.268 | 0.206 | 0.238 | 0.189 | 0.355 | 0.318 | 0.501 | JULY | 0.139 | 0.060 | 0.082 | 0.275 | 0.176 | 0.308 | 0.397 |
| AUGUST | 0.270 | 0.246 | 0.248 | 0.226 | 0.377 | 0.335 | 0.511 | AUGUST | 0.127 | 0.030 | 0.079 | 0.241 | 0.146 | 0.270 | 0.357 |
| SEPTEMBER | 0.247 | 0.236 | 0.262 | 0.215 | 0.332 | 0.333 | 0.468 | SEPTEMBER | 0.092 | 0.085 | 0.090 | 0.151 | 0.136 | 0.195 | 0.259 |
| OCTOBER | 0.208 | 0.182 | 0.238 | 0.203 | 0.289 | 0.303 | 0.428 | OCTOBER | 0.082 | 0.089 | 0.077 | 0.065 | 0.127 | 0.107 | 0.191 |
| NOVEMBER | 0.197 | 0.208 | 0.213 | 0.193 | 0.287 | 0.280 | 0.404 | NOVEMBER | 0.113 | 0.162 | 0.141 | 0.121 | 0.205 | 0.179 | 0.297 |
| DECEMBER | 0.191 | 0.181 | 0.208 | 0.169 | 0.263 | 0.268 | 0.392 | DECEMBER | 0.149 | 0.199 | 0.129 | 0.127 | 0.243 | 0.179 | 0.318 |
| MEDFORD, OREG (MFR) | | | | | | | | MIAMI, FLA (MIA) | | | | | | | |
| | 00-06 | 06-12 | 12-18 | 18-24 | 00-12 | 12-24 | 00-24 | | 00-06 | 06-12 | 12-18 | 18-24 | 00-12 | 12-24 | 00-24 |
| JANUARY | 0.149 | 0.169 | 0.189 | 0.127 | 0.229 | 0.236 | 0.323 | JANUARY | 0.060 | 0.069 | 0.079 | 0.077 | 0.099 | 0.124 | 0.196 |
| FEBRUARY | 0.196 | 0.188 | 0.259 | 0.210 | 0.256 | 0.332 | 0.411 | FEBRUARY | 0.104 | 0.084 | 0.074 | 0.134 | 0.147 | 0.166 | 0.259 |
| MARCH | 0.184 | 0.203 | 0.208 | 0.174 | 0.294 | 0.269 | 0.397 | MARCH | 0.055 | 0.062 | 0.075 | 0.057 | 0.102 | 0.109 | 0.169 |
| APRIL | 0.159 | 0.159 | 0.149 | 0.126 | 0.241 | 0.221 | 0.323 | APRIL | 0.074 | 0.069 | 0.064 | 0.103 | 0.118 | 0.131 | 0.198 |
| MAY | 0.117 | 0.084 | 0.074 | 0.092 | 0.144 | 0.127 | 0.194 | MAY | 0.109 | 0.109 | 0.151 | 0.221 | 0.174 | 0.278 | 0.335 |
| JUNE | 0.090 | 0.046 | 0.041 | 0.056 | 0.103 | 0.082 | 0.149 | JUNE | 0.141 | 0.139 | 0.240 | 0.289 | 0.237 | 0.410 | 0.495 |
| JULY | 0.035 | 0.010 | 0.017 | 0.030 | 0.042 | 0.040 | 0.065 | JULY | 0.127 | 0.179 | 0.236 | 0.231 | 0.243 | 0.372 | 0.484 |
| AUGUST | 0.062 | 0.047 | 0.037 | 0.042 | 0.084 | 0.062 | 0.109 | AUGUST | 0.176 | 0.248 | 0.288 | 0.293 | 0.342 | 0.447 | 0.603 |
| SEPTEMBER | 0.067 | 0.072 | 0.077 | 0.056 | 0.115 | 0.103 | 0.162 | SEPTEMBER | 0.221 | 0.208 | 0.272 | 0.344 | 0.328 | 0.464 | 0.595 |
| OCTOBER | 0.144 | 0.107 | 0.139 | 0.109 | 0.181 | 0.176 | 0.243 | OCTOBER | 0.194 | 0.169 | 0.146 | 0.199 | 0.290 | 0.275 | 0.404 |
| NOVEMBER | 0.218 | 0.238 | 0.259 | 0.229 | 0.318 | 0.352 | 0.442 | NOVEMBER | 0.151 | 0.123 | 0.113 | 0.155 | 0.208 | 0.209 | 0.330 |
| DECEMBER | 0.236 | 0.256 | 0.288 | 0.231 | 0.352 | 0.352 | 0.481 | DECEMBER | 0.074 | 0.092 | 0.067 | 0.089 | 0.129 | 0.122 | 0.211 |

Table 1. Relative frequency of 0.01 inches or more of precipitation (continued).

| MIDLAND, TEX (MAF) | | | | | | | | MINOT, N DAK (MOT) | | | | | | | |
|-------------------------|-------|-------|-------|-------|-------|-------|-------|----------------------|-------|-------|-------|-------|-------|-------|-------|
| | 00-06 | 06-12 | 12-18 | 18-24 | 00-12 | 12-24 | 00-24 | | 00-06 | 06-12 | 12-18 | 18-24 | 00-12 | 12-24 | 00-24 |
| JANUARY | 0.052 | 0.050 | 0.084 | 0.055 | 0.072 | 0.112 | 0.154 | JANUARY | 0.102 | 0.105 | 0.117 | 0.102 | 0.153 | 0.158 | 0.246 |
| FEBRUARY | 0.054 | 0.049 | 0.054 | 0.049 | 0.084 | 0.071 | 0.117 | FEBRUARY | 0.096 | 0.101 | 0.107 | 0.079 | 0.156 | 0.146 | 0.254 |
| MARCH | 0.030 | 0.040 | 0.017 | 0.020 | 0.050 | 0.030 | 0.074 | MARCH | 0.127 | 0.123 | 0.110 | 0.095 | 0.175 | 0.151 | 0.228 |
| APRIL | 0.058 | 0.042 | 0.022 | 0.058 | 0.084 | 0.064 | 0.128 | APRIL | 0.123 | 0.121 | 0.090 | 0.116 | 0.165 | 0.145 | 0.226 |
| MAY | 0.090 | 0.082 | 0.037 | 0.079 | 0.144 | 0.097 | 0.204 | MAY | 0.132 | 0.129 | 0.087 | 0.129 | 0.182 | 0.162 | 0.261 |
| JUNE | 0.082 | 0.067 | 0.036 | 0.026 | 0.126 | 0.051 | 0.157 | JUNE | 0.165 | 0.173 | 0.128 | 0.144 | 0.257 | 0.212 | 0.362 |
| JULY | 0.067 | 0.065 | 0.055 | 0.084 | 0.102 | 0.119 | 0.181 | JULY | 0.087 | 0.104 | 0.067 | 0.065 | 0.167 | 0.105 | 0.233 |
| AUGUST | 0.104 | 0.052 | 0.022 | 0.089 | 0.129 | 0.099 | 0.189 | AUGUST | 0.114 | 0.105 | 0.108 | 0.092 | 0.197 | 0.154 | 0.278 |
| SEPTEMBER | 0.118 | 0.093 | 0.098 | 0.103 | 0.139 | 0.149 | 0.203 | SEPTEMBER | 0.092 | 0.100 | 0.111 | 0.105 | 0.141 | 0.155 | 0.230 |
| OCTOBER | 0.074 | 0.114 | 0.074 | 0.069 | 0.141 | 0.099 | 0.181 | OCTOBER | 0.097 | 0.082 | 0.087 | 0.076 | 0.119 | 0.108 | 0.177 |
| NOVEMBER | 0.036 | 0.064 | 0.033 | 0.046 | 0.074 | 0.051 | 0.095 | NOVEMBER | 0.067 | 0.074 | 0.064 | 0.069 | 0.103 | 0.103 | 0.165 |
| DECEMBER | 0.052 | 0.040 | 0.035 | 0.035 | 0.074 | 0.057 | 0.112 | DECEMBER | 0.110 | 0.130 | 0.123 | 0.110 | 0.179 | 0.172 | 0.262 |
| MILWAUKEE, WIS (MKE) | | | | | | | | MISSOULA, MONT (MSO) | | | | | | | |
| | 00-06 | 06-12 | 12-18 | 18-24 | 00-12 | 12-24 | 00-24 | | 00-06 | 06-12 | 12-18 | 18-24 | 00-12 | 12-24 | 00-24 |
| JANUARY | 0.209 | 0.189 | 0.181 | 0.206 | 0.274 | 0.273 | 0.415 | JANUARY | 0.184 | 0.196 | 0.248 | 0.161 | 0.285 | 0.298 | 0.414 |
| FEBRUARY | 0.169 | 0.253 | 0.199 | 0.169 | 0.308 | 0.262 | 0.401 | FEBRUARY | 0.166 | 0.147 | 0.185 | 0.136 | 0.240 | 0.240 | 0.379 |
| MARCH | 0.213 | 0.251 | 0.186 | 0.179 | 0.320 | 0.268 | 0.444 | MARCH | 0.177 | 0.151 | 0.186 | 0.149 | 0.266 | 0.253 | 0.400 |
| APRIL | 0.234 | 0.231 | 0.190 | 0.205 | 0.329 | 0.287 | 0.463 | APRIL | 0.133 | 0.149 | 0.128 | 0.105 | 0.218 | 0.195 | 0.308 |
| MAY | 0.174 | 0.179 | 0.149 | 0.192 | 0.261 | 0.266 | 0.398 | MAY | 0.208 | 0.166 | 0.149 | 0.186 | 0.256 | 0.241 | 0.372 |
| JUNE | 0.149 | 0.187 | 0.128 | 0.162 | 0.265 | 0.226 | 0.389 | JUNE | 0.172 | 0.123 | 0.110 | 0.177 | 0.245 | 0.223 | 0.361 |
| JULY | 0.117 | 0.149 | 0.114 | 0.109 | 0.211 | 0.194 | 0.323 | JULY | 0.119 | 0.077 | 0.069 | 0.114 | 0.154 | 0.149 | 0.243 |
| AUGUST | 0.146 | 0.179 | 0.139 | 0.127 | 0.268 | 0.206 | 0.378 | AUGUST | 0.124 | 0.085 | 0.087 | 0.134 | 0.169 | 0.174 | 0.271 |
| SEPTEMBER | 0.116 | 0.162 | 0.108 | 0.101 | 0.209 | 0.157 | 0.306 | SEPTEMBER | 0.121 | 0.126 | 0.108 | 0.138 | 0.187 | 0.185 | 0.269 |
| OCTOBER | 0.164 | 0.156 | 0.119 | 0.124 | 0.223 | 0.179 | 0.318 | OCTOBER | 0.084 | 0.102 | 0.112 | 0.079 | 0.139 | 0.146 | 0.236 |
| NOVEMBER | 0.164 | 0.187 | 0.175 | 0.146 | 0.254 | 0.226 | 0.355 | NOVEMBER | 0.147 | 0.154 | 0.175 | 0.165 | 0.239 | 0.253 | 0.375 |
| DECEMBER | 0.191 | 0.246 | 0.231 | 0.203 | 0.308 | 0.295 | 0.427 | DECEMBER | 0.211 | 0.203 | 0.246 | 0.196 | 0.318 | 0.313 | 0.445 |
| MINNEAPOLIS, MINN (MSP) | | | | | | | | MOBILE, ALA (MOB) | | | | | | | |
| | 00-06 | 06-12 | 12-18 | 18-24 | 00-12 | 12-24 | 00-24 | | 00-06 | 06-12 | 12-18 | 18-24 | 00-12 | 12-24 | 00-24 |
| JANUARY | 0.114 | 0.174 | 0.129 | 0.124 | 0.218 | 0.189 | 0.321 | JANUARY | 0.169 | 0.176 | 0.166 | 0.159 | 0.258 | 0.238 | 0.375 |
| FEBRUARY | 0.117 | 0.163 | 0.131 | 0.104 | 0.204 | 0.174 | 0.300 | FEBRUARY | 0.166 | 0.169 | 0.134 | 0.144 | 0.245 | 0.196 | 0.343 |
| MARCH | 0.151 | 0.201 | 0.174 | 0.161 | 0.251 | 0.231 | 0.362 | MARCH | 0.144 | 0.151 | 0.146 | 0.159 | 0.226 | 0.228 | 0.367 |
| APRIL | 0.175 | 0.218 | 0.146 | 0.169 | 0.270 | 0.231 | 0.380 | APRIL | 0.108 | 0.139 | 0.113 | 0.115 | 0.198 | 0.169 | 0.280 |
| MAY | 0.169 | 0.164 | 0.132 | 0.179 | 0.253 | 0.256 | 0.375 | MAY | 0.109 | 0.117 | 0.154 | 0.161 | 0.174 | 0.241 | 0.333 |
| JUNE | 0.175 | 0.164 | 0.172 | 0.177 | 0.253 | 0.272 | 0.425 | JUNE | 0.118 | 0.069 | 0.128 | 0.259 | 0.170 | 0.310 | 0.396 |
| JULY | 0.102 | 0.114 | 0.094 | 0.100 | 0.181 | 0.167 | 0.291 | JULY | 0.149 | 0.084 | 0.189 | 0.362 | 0.203 | 0.439 | 0.509 |
| AUGUST | 0.112 | 0.203 | 0.154 | 0.139 | 0.258 | 0.233 | 0.390 | AUGUST | 0.136 | 0.079 | 0.164 | 0.383 | 0.189 | 0.451 | 0.529 |
| SEPTEMBER | 0.146 | 0.190 | 0.151 | 0.118 | 0.244 | 0.195 | 0.338 | SEPTEMBER | 0.103 | 0.138 | 0.159 | 0.254 | 0.200 | 0.305 | 0.374 |
| OCTOBER | 0.109 | 0.146 | 0.124 | 0.114 | 0.194 | 0.171 | 0.280 | OCTOBER | 0.055 | 0.079 | 0.082 | 0.072 | 0.104 | 0.117 | 0.174 |
| NOVEMBER | 0.121 | 0.165 | 0.136 | 0.113 | 0.198 | 0.185 | 0.278 | NOVEMBER | 0.126 | 0.172 | 0.162 | 0.154 | 0.215 | 0.228 | 0.326 |
| DECEMBER | 0.124 | 0.154 | 0.149 | 0.134 | 0.194 | 0.211 | 0.303 | DECEMBER | 0.149 | 0.171 | 0.132 | 0.109 | 0.221 | 0.174 | 0.305 |

Table 1. Relative frequency of 0.01 inches or more of precipitation (continued).

| MOLINE, ILL (MLI) | | | | | | | | NASHVILLE, TENN (BNA) | | | | | | | |
|-----------------------|-------|-------|-------|-------|-------|-------|-------|-----------------------|-------|-------|-------|-------|-------|-------|-------|
| | 00-06 | 06-12 | 12-18 | 18-24 | 00-12 | 12-24 | 00-24 | | 00-06 | 06-12 | 12-18 | 18-24 | 00-12 | 12-24 | 00-24 |
| JANUARY | 0.176 | 0.179 | 0.139 | 0.132 | 0.238 | 0.196 | 0.352 | JANUARY | 0.174 | 0.223 | 0.176 | 0.184 | 0.273 | 0.238 | 0.390 |
| FEBRUARY | 0.128 | 0.172 | 0.139 | 0.120 | 0.204 | 0.180 | 0.281 | FEBRUARY | 0.169 | 0.202 | 0.169 | 0.144 | 0.262 | 0.234 | 0.368 |
| MARCH | 0.194 | 0.218 | 0.184 | 0.169 | 0.281 | 0.246 | 0.391 | MARCH | 0.208 | 0.248 | 0.206 | 0.181 | 0.335 | 0.273 | 0.462 |
| APRIL | 0.169 | 0.238 | 0.167 | 0.190 | 0.310 | 0.254 | 0.413 | APRIL | 0.179 | 0.192 | 0.174 | 0.167 | 0.277 | 0.259 | 0.390 |
| MAY | 0.196 | 0.194 | 0.174 | 0.189 | 0.293 | 0.278 | 0.422 | MAY | 0.179 | 0.179 | 0.159 | 0.184 | 0.263 | 0.270 | 0.407 |
| JUNE | 0.147 | 0.179 | 0.136 | 0.141 | 0.270 | 0.226 | 0.398 | JUNE | 0.121 | 0.115 | 0.087 | 0.172 | 0.195 | 0.213 | 0.334 |
| JULY | 0.114 | 0.149 | 0.134 | 0.099 | 0.208 | 0.184 | 0.318 | JULY | 0.112 | 0.097 | 0.082 | 0.206 | 0.172 | 0.241 | 0.346 |
| AUGUST | 0.122 | 0.164 | 0.136 | 0.097 | 0.231 | 0.184 | 0.328 | AUGUST | 0.104 | 0.102 | 0.109 | 0.174 | 0.176 | 0.236 | 0.328 |
| SEPTEMBER | 0.100 | 0.154 | 0.115 | 0.097 | 0.185 | 0.169 | 0.274 | SEPTEMBER | 0.118 | 0.113 | 0.123 | 0.126 | 0.169 | 0.192 | 0.290 |
| OCTOBER | 0.149 | 0.136 | 0.119 | 0.136 | 0.206 | 0.176 | 0.305 | OCTOBER | 0.117 | 0.156 | 0.124 | 0.104 | 0.189 | 0.159 | 0.266 |
| NOVEMBER | 0.149 | 0.205 | 0.126 | 0.141 | 0.238 | 0.208 | 0.336 | NOVEMBER | 0.144 | 0.187 | 0.179 | 0.172 | 0.231 | 0.238 | 0.354 |
| DECEMBER | 0.179 | 0.206 | 0.161 | 0.159 | 0.256 | 0.226 | 0.352 | DECEMBER | 0.179 | 0.231 | 0.171 | 0.162 | 0.290 | 0.232 | 0.379 |
| MONTGOMERY, ALA (MGM) | | | | | | | | NEWARK, NJ (EWR) | | | | | | | |
| | 00-06 | 06-12 | 12-18 | 18-24 | 00-12 | 12-24 | 00-24 | | 00-06 | 06-12 | 12-18 | 18-24 | 00-12 | 12-24 | 00-24 |
| JANUARY | 0.189 | 0.174 | 0.149 | 0.169 | 0.256 | 0.233 | 0.372 | JANUARY | 0.174 | 0.164 | 0.156 | 0.171 | 0.216 | 0.231 | 0.337 |
| FEBRUARY | 0.142 | 0.169 | 0.144 | 0.139 | 0.223 | 0.196 | 0.330 | FEBRUARY | 0.169 | 0.155 | 0.131 | 0.147 | 0.223 | 0.188 | 0.330 |
| MARCH | 0.161 | 0.189 | 0.141 | 0.141 | 0.251 | 0.199 | 0.350 | MARCH | 0.161 | 0.169 | 0.196 | 0.184 | 0.241 | 0.263 | 0.387 |
| APRIL | 0.115 | 0.172 | 0.123 | 0.133 | 0.215 | 0.187 | 0.300 | APRIL | 0.177 | 0.154 | 0.159 | 0.172 | 0.239 | 0.228 | 0.347 |
| MAY | 0.114 | 0.102 | 0.134 | 0.146 | 0.169 | 0.223 | 0.320 | MAY | 0.223 | 0.179 | 0.144 | 0.216 | 0.288 | 0.273 | 0.419 |
| JUNE | 0.118 | 0.044 | 0.085 | 0.208 | 0.134 | 0.241 | 0.319 | JUNE | 0.162 | 0.149 | 0.126 | 0.177 | 0.226 | 0.228 | 0.359 |
| JULY | 0.132 | 0.067 | 0.082 | 0.275 | 0.179 | 0.308 | 0.402 | JULY | 0.119 | 0.102 | 0.112 | 0.149 | 0.184 | 0.203 | 0.303 |
| AUGUST | 0.124 | 0.055 | 0.045 | 0.211 | 0.151 | 0.221 | 0.313 | AUGUST | 0.114 | 0.109 | 0.107 | 0.151 | 0.181 | 0.208 | 0.295 |
| SEPTEMBER | 0.113 | 0.100 | 0.085 | 0.172 | 0.170 | 0.205 | 0.290 | SEPTEMBER | 0.149 | 0.133 | 0.118 | 0.128 | 0.185 | 0.177 | 0.282 |
| OCTOBER | 0.074 | 0.099 | 0.065 | 0.087 | 0.127 | 0.109 | 0.186 | OCTOBER | 0.134 | 0.132 | 0.129 | 0.134 | 0.194 | 0.186 | 0.280 |
| NOVEMBER | 0.110 | 0.164 | 0.115 | 0.154 | 0.200 | 0.203 | 0.326 | NOVEMBER | 0.138 | 0.156 | 0.121 | 0.136 | 0.197 | 0.179 | 0.300 |
| DECEMBER | 0.134 | 0.194 | 0.144 | 0.124 | 0.233 | 0.201 | 0.325 | DECEMBER | 0.169 | 0.161 | 0.166 | 0.181 | 0.223 | 0.228 | 0.365 |
| MUSKEGON, MICH (MKG) | | | | | | | | NEW ORLEANS, LA (MSY) | | | | | | | |
| | 00-06 | 06-12 | 12-18 | 18-24 | 00-12 | 12-24 | 00-24 | | 00-06 | 06-12 | 12-18 | 18-24 | 00-12 | 12-24 | 00-24 |
| JANUARY | 0.330 | 0.336 | 0.335 | 0.337 | 0.433 | 0.442 | 0.575 | JANUARY | 0.139 | 0.191 | 0.154 | 0.171 | 0.231 | 0.248 | 0.367 |
| FEBRUARY | 0.248 | 0.264 | 0.246 | 0.235 | 0.368 | 0.337 | 0.493 | FEBRUARY | 0.147 | 0.150 | 0.125 | 0.142 | 0.215 | 0.193 | 0.316 |
| MARCH | 0.184 | 0.238 | 0.213 | 0.179 | 0.313 | 0.295 | 0.439 | MARCH | 0.114 | 0.144 | 0.124 | 0.139 | 0.194 | 0.201 | 0.311 |
| APRIL | 0.192 | 0.201 | 0.190 | 0.182 | 0.283 | 0.274 | 0.409 | APRIL | 0.108 | 0.131 | 0.092 | 0.131 | 0.177 | 0.167 | 0.264 |
| MAY | 0.161 | 0.141 | 0.144 | 0.134 | 0.223 | 0.211 | 0.335 | MAY | 0.087 | 0.094 | 0.114 | 0.151 | 0.139 | 0.203 | 0.280 |
| JUNE | 0.159 | 0.159 | 0.123 | 0.105 | 0.256 | 0.177 | 0.334 | JUNE | 0.098 | 0.059 | 0.141 | 0.254 | 0.134 | 0.310 | 0.386 |
| JULY | 0.102 | 0.124 | 0.104 | 0.067 | 0.194 | 0.136 | 0.273 | JULY | 0.124 | 0.062 | 0.159 | 0.325 | 0.157 | 0.404 | 0.468 |
| AUGUST | 0.115 | 0.142 | 0.125 | 0.102 | 0.202 | 0.180 | 0.297 | AUGUST | 0.089 | 0.047 | 0.149 | 0.352 | 0.119 | 0.404 | 0.459 |
| SEPTEMBER | 0.108 | 0.147 | 0.138 | 0.126 | 0.206 | 0.211 | 0.309 | SEPTEMBER | 0.095 | 0.092 | 0.151 | 0.241 | 0.154 | 0.295 | 0.364 |
| OCTOBER | 0.164 | 0.191 | 0.166 | 0.144 | 0.248 | 0.233 | 0.352 | OCTOBER | 0.069 | 0.052 | 0.075 | 0.104 | 0.094 | 0.137 | 0.192 |
| NOVEMBER | 0.215 | 0.231 | 0.241 | 0.197 | 0.315 | 0.303 | 0.433 | NOVEMBER | 0.113 | 0.154 | 0.144 | 0.128 | 0.187 | 0.192 | 0.287 |
| DECEMBER | 0.266 | 0.333 | 0.334 | 0.261 | 0.404 | 0.401 | 0.526 | DECEMBER | 0.127 | 0.191 | 0.099 | 0.119 | 0.231 | 0.169 | 0.323 |

Table 1. Relative frequency of 0.01 inches or more of precipitation (continued).

| | | | | | | | | | | | | | | | |
|--------------------|-------|-------|-------|-------|-------|-------|-------|--------------------------|-------|-------|-------|-------|-------|-------|-------|
| NEW YORK, NY (JFK) | | | | | | | | NORFOLK, VA (ORF) | | | | | | | |
| | 00-06 | 06-12 | 12-18 | 18-24 | 00-12 | 12-24 | 00-24 | | 00-06 | 06-12 | 12-18 | 18-24 | 00-12 | 12-24 | 00-24 |
| JANUARY | 0.164 | 0.164 | 0.164 | 0.176 | 0.224 | 0.231 | 0.343 | JANUARY | 0.171 | 0.184 | 0.191 | 0.169 | 0.256 | 0.263 | 0.377 |
| FEBRUARY | 0.172 | 0.163 | 0.142 | 0.142 | 0.232 | 0.193 | 0.330 | FEBRUARY | 0.166 | 0.155 | 0.153 | 0.180 | 0.232 | 0.229 | 0.360 |
| MARCH | 0.176 | 0.159 | 0.169 | 0.179 | 0.238 | 0.238 | 0.375 | MARCH | 0.169 | 0.194 | 0.161 | 0.176 | 0.256 | 0.233 | 0.347 |
| APRIL | 0.162 | 0.144 | 0.146 | 0.174 | 0.215 | 0.221 | 0.331 | APRIL | 0.146 | 0.136 | 0.123 | 0.126 | 0.203 | 0.187 | 0.282 |
| MAY | 0.206 | 0.176 | 0.149 | 0.189 | 0.270 | 0.259 | 0.405 | MAY | 0.149 | 0.154 | 0.136 | 0.164 | 0.221 | 0.226 | 0.337 |
| JUNE | 0.144 | 0.121 | 0.110 | 0.172 | 0.203 | 0.221 | 0.336 | JUNE | 0.138 | 0.097 | 0.092 | 0.164 | 0.174 | 0.208 | 0.318 |
| JULY | 0.114 | 0.109 | 0.087 | 0.129 | 0.176 | 0.174 | 0.278 | JULY | 0.176 | 0.107 | 0.112 | 0.171 | 0.221 | 0.231 | 0.365 |
| AUGUST | 0.112 | 0.132 | 0.084 | 0.151 | 0.199 | 0.186 | 0.320 | AUGUST | 0.124 | 0.087 | 0.092 | 0.176 | 0.164 | 0.203 | 0.310 |
| SEPTEMBER | 0.151 | 0.131 | 0.110 | 0.123 | 0.190 | 0.179 | 0.290 | SEPTEMBER | 0.110 | 0.121 | 0.121 | 0.131 | 0.172 | 0.175 | 0.262 |
| OCTOBER | 0.127 | 0.117 | 0.107 | 0.114 | 0.171 | 0.164 | 0.258 | OCTOBER | 0.129 | 0.122 | 0.107 | 0.124 | 0.182 | 0.162 | 0.249 |
| NOVEMBER | 0.146 | 0.138 | 0.113 | 0.131 | 0.200 | 0.169 | 0.287 | NOVEMBER | 0.126 | 0.123 | 0.128 | 0.123 | 0.185 | 0.172 | 0.267 |
| DECEMBER | 0.179 | 0.161 | 0.176 | 0.169 | 0.233 | 0.228 | 0.352 | DECEMBER | 0.171 | 0.181 | 0.199 | 0.181 | 0.231 | 0.263 | 0.350 |
| NEW YORK, NY (LGA) | | | | | | | | NORTH BEND, OREG (OTH) | | | | | | | |
| | 00-06 | 06-12 | 12-18 | 18-24 | 00-12 | 12-24 | 00-24 | | 00-06 | 06-12 | 12-18 | 18-24 | 00-12 | 12-24 | 00-24 |
| JANUARY | 0.169 | 0.164 | 0.151 | 0.164 | 0.221 | 0.231 | 0.345 | JANUARY | 0.316 | 0.328 | 0.376 | 0.308 | 0.406 | 0.433 | 0.510 |
| FEBRUARY | 0.164 | 0.158 | 0.144 | 0.147 | 0.227 | 0.191 | 0.325 | FEBRUARY | 0.393 | 0.427 | 0.480 | 0.425 | 0.514 | 0.542 | 0.618 |
| MARCH | 0.169 | 0.164 | 0.169 | 0.176 | 0.243 | 0.246 | 0.377 | MARCH | 0.387 | 0.443 | 0.416 | 0.367 | 0.532 | 0.516 | 0.641 |
| APRIL | 0.169 | 0.149 | 0.149 | 0.169 | 0.236 | 0.208 | 0.341 | APRIL | 0.265 | 0.326 | 0.359 | 0.262 | 0.378 | 0.413 | 0.506 |
| MAY | 0.196 | 0.179 | 0.141 | 0.199 | 0.268 | 0.248 | 0.390 | MAY | 0.179 | 0.224 | 0.254 | 0.157 | 0.282 | 0.309 | 0.414 |
| JUNE | 0.133 | 0.154 | 0.110 | 0.167 | 0.215 | 0.210 | 0.341 | JUNE | 0.108 | 0.185 | 0.190 | 0.090 | 0.198 | 0.206 | 0.289 |
| JULY | 0.099 | 0.122 | 0.112 | 0.151 | 0.174 | 0.199 | 0.288 | JULY | 0.040 | 0.062 | 0.067 | 0.025 | 0.082 | 0.077 | 0.122 |
| AUGUST | 0.109 | 0.119 | 0.099 | 0.146 | 0.186 | 0.211 | 0.315 | AUGUST | 0.052 | 0.087 | 0.110 | 0.062 | 0.104 | 0.128 | 0.169 |
| SEPTEMBER | 0.133 | 0.131 | 0.118 | 0.131 | 0.182 | 0.180 | 0.278 | SEPTEMBER | 0.103 | 0.131 | 0.149 | 0.100 | 0.167 | 0.177 | 0.247 |
| OCTOBER | 0.139 | 0.122 | 0.129 | 0.119 | 0.184 | 0.164 | 0.253 | OCTOBER | 0.179 | 0.216 | 0.246 | 0.206 | 0.267 | 0.290 | 0.364 |
| NOVEMBER | 0.131 | 0.136 | 0.108 | 0.131 | 0.195 | 0.162 | 0.290 | NOVEMBER | 0.397 | 0.430 | 0.459 | 0.420 | 0.515 | 0.526 | 0.627 |
| DECEMBER | 0.169 | 0.159 | 0.151 | 0.174 | 0.228 | 0.226 | 0.365 | DECEMBER | 0.428 | 0.408 | 0.464 | 0.439 | 0.519 | 0.540 | 0.647 |
| NOME, AK (OME) | | | | | | | | NORTH PLATTE, NEBR (LBF) | | | | | | | |
| | 00-06 | 06-12 | 12-18 | 18-24 | 00-12 | 12-24 | 00-24 | | 00-06 | 06-12 | 12-18 | 18-24 | 00-12 | 12-24 | 00-24 |
| JANUARY | 0.179 | 0.164 | 0.184 | 0.199 | 0.251 | 0.270 | 0.362 | JANUARY | 0.082 | 0.104 | 0.079 | 0.057 | 0.139 | 0.102 | 0.201 |
| FEBRUARY | 0.109 | 0.114 | 0.139 | 0.117 | 0.163 | 0.193 | 0.253 | FEBRUARY | 0.082 | 0.104 | 0.057 | 0.044 | 0.134 | 0.074 | 0.166 |
| MARCH | 0.132 | 0.127 | 0.179 | 0.129 | 0.196 | 0.233 | 0.305 | MARCH | 0.122 | 0.134 | 0.109 | 0.127 | 0.191 | 0.166 | 0.275 |
| APRIL | 0.141 | 0.138 | 0.164 | 0.151 | 0.187 | 0.215 | 0.279 | APRIL | 0.149 | 0.200 | 0.128 | 0.146 | 0.249 | 0.208 | 0.324 |
| MAY | 0.097 | 0.104 | 0.119 | 0.102 | 0.159 | 0.166 | 0.243 | MAY | 0.189 | 0.218 | 0.102 | 0.132 | 0.288 | 0.166 | 0.365 |
| JUNE | 0.162 | 0.185 | 0.226 | 0.167 | 0.242 | 0.259 | 0.325 | JUNE | 0.155 | 0.167 | 0.062 | 0.069 | 0.245 | 0.103 | 0.303 |
| JULY | 0.164 | 0.201 | 0.213 | 0.194 | 0.261 | 0.266 | 0.370 | JULY | 0.134 | 0.204 | 0.069 | 0.069 | 0.264 | 0.117 | 0.329 |
| AUGUST | 0.251 | 0.239 | 0.286 | 0.246 | 0.337 | 0.343 | 0.472 | AUGUST | 0.124 | 0.134 | 0.050 | 0.060 | 0.216 | 0.102 | 0.285 |
| SEPTEMBER | 0.236 | 0.228 | 0.274 | 0.265 | 0.318 | 0.365 | 0.445 | SEPTEMBER | 0.103 | 0.116 | 0.080 | 0.067 | 0.163 | 0.124 | 0.233 |
| OCTOBER | 0.186 | 0.192 | 0.177 | 0.176 | 0.266 | 0.246 | 0.357 | OCTOBER | 0.077 | 0.084 | 0.052 | 0.062 | 0.127 | 0.089 | 0.166 |
| NOVEMBER | 0.249 | 0.205 | 0.218 | 0.231 | 0.308 | 0.313 | 0.428 | NOVEMBER | 0.090 | 0.110 | 0.077 | 0.069 | 0.146 | 0.113 | 0.187 |
| DECEMBER | 0.172 | 0.174 | 0.170 | 0.182 | 0.246 | 0.260 | 0.358 | DECEMBER | 0.079 | 0.089 | 0.065 | 0.050 | 0.132 | 0.077 | 0.174 |

Table 1. Relative frequency of 0.01 inches or more of precipitation (continued).

| OAKLAND, CALIF (OAK) | | | | | | | | OMAHA, NEBR (OMA) | | | | | | | |
|---------------------------|-------|-------|-------|-------|-------|-------|-------|-----------------------|-------|-------|-------|-------|-------|-------|-------|
| | 00-06 | 06-12 | 12-18 | 18-24 | 00-12 | 12-24 | 00-24 | | 00-06 | 06-12 | 12-18 | 18-24 | 00-12 | 12-24 | 00-24 |
| JANUARY | 0.169 | 0.169 | 0.185 | 0.214 | 0.222 | 0.254 | 0.323 | JANUARY | 0.088 | 0.077 | 0.077 | 0.072 | 0.118 | 0.115 | 0.173 |
| FEBRUARY | 0.177 | 0.195 | 0.230 | 0.218 | 0.257 | 0.307 | 0.378 | FEBRUARY | 0.071 | 0.082 | 0.090 | 0.088 | 0.110 | 0.135 | 0.186 |
| MARCH | 0.170 | 0.185 | 0.177 | 0.153 | 0.239 | 0.222 | 0.324 | MARCH | 0.132 | 0.137 | 0.138 | 0.140 | 0.195 | 0.194 | 0.282 |
| APRIL | 0.087 | 0.112 | 0.112 | 0.112 | 0.146 | 0.167 | 0.237 | APRIL | 0.169 | 0.165 | 0.152 | 0.159 | 0.253 | 0.222 | 0.365 |
| MAY | 0.024 | 0.016 | 0.032 | 0.032 | 0.032 | 0.048 | 0.069 | MAY | 0.142 | 0.177 | 0.160 | 0.158 | 0.224 | 0.237 | 0.343 |
| JUNE | 0.004 | 0.012 | 0.004 | 0.008 | 0.017 | 0.012 | 0.029 | JUNE | 0.122 | 0.172 | 0.115 | 0.114 | 0.238 | 0.191 | 0.327 |
| JULY | 0.004 | 0.004 | 0.028 | 0.016 | 0.008 | 0.032 | 0.032 | JULY | 0.090 | 0.150 | 0.088 | 0.065 | 0.188 | 0.121 | 0.260 |
| AUGUST | 0.012 | 0.016 | 0.008 | 0.008 | 0.024 | 0.016 | 0.028 | AUGUST | 0.090 | 0.124 | 0.108 | 0.082 | 0.185 | 0.156 | 0.288 |
| SEPTEMBER | 0.021 | 0.017 | 0.021 | 0.025 | 0.033 | 0.037 | 0.054 | SEPTEMBER | 0.131 | 0.149 | 0.103 | 0.111 | 0.198 | 0.160 | 0.264 |
| OCTOBER | 0.057 | 0.072 | 0.075 | 0.057 | 0.090 | 0.090 | 0.129 | OCTOBER | 0.099 | 0.122 | 0.120 | 0.085 | 0.162 | 0.140 | 0.224 |
| NOVEMBER | 0.119 | 0.115 | 0.122 | 0.107 | 0.152 | 0.159 | 0.230 | NOVEMBER | 0.090 | 0.104 | 0.121 | 0.103 | 0.138 | 0.153 | 0.211 |
| DECEMBER | 0.115 | 0.122 | 0.122 | 0.125 | 0.161 | 0.186 | 0.240 | DECEMBER | 0.082 | 0.101 | 0.088 | 0.080 | 0.139 | 0.122 | 0.206 |
| OKLAHOMA CITY, OKLA (OKC) | | | | | | | | ORLANDO, FLA (ORL) | | | | | | | |
| | 00-06 | 06-12 | 12-18 | 18-24 | 00-12 | 12-24 | 00-24 | | 00-06 | 06-12 | 12-18 | 18-24 | 00-12 | 12-24 | 00-24 |
| JANUARY | 0.087 | 0.094 | 0.074 | 0.069 | 0.127 | 0.109 | 0.194 | JANUARY | 0.077 | 0.082 | 0.082 | 0.099 | 0.124 | 0.139 | 0.221 |
| FEBRUARY | 0.084 | 0.117 | 0.082 | 0.079 | 0.147 | 0.114 | 0.210 | FEBRUARY | 0.104 | 0.082 | 0.112 | 0.147 | 0.142 | 0.196 | 0.262 |
| MARCH | 0.119 | 0.129 | 0.122 | 0.132 | 0.199 | 0.186 | 0.300 | MARCH | 0.089 | 0.062 | 0.074 | 0.097 | 0.134 | 0.127 | 0.211 |
| APRIL | 0.087 | 0.136 | 0.095 | 0.095 | 0.183 | 0.149 | 0.268 | APRIL | 0.072 | 0.041 | 0.051 | 0.103 | 0.087 | 0.123 | 0.174 |
| MAY | 0.159 | 0.208 | 0.124 | 0.104 | 0.280 | 0.174 | 0.352 | MAY | 0.124 | 0.057 | 0.112 | 0.236 | 0.156 | 0.261 | 0.326 |
| JUNE | 0.103 | 0.131 | 0.103 | 0.090 | 0.177 | 0.165 | 0.281 | JUNE | 0.167 | 0.062 | 0.116 | 0.400 | 0.195 | 0.429 | 0.494 |
| JULY | 0.069 | 0.094 | 0.050 | 0.055 | 0.132 | 0.087 | 0.189 | JULY | 0.156 | 0.012 | 0.141 | 0.447 | 0.166 | 0.499 | 0.561 |
| AUGUST | 0.079 | 0.079 | 0.057 | 0.062 | 0.127 | 0.097 | 0.186 | AUGUST | 0.139 | 0.027 | 0.132 | 0.407 | 0.154 | 0.454 | 0.506 |
| SEPTEMBER | 0.082 | 0.115 | 0.092 | 0.072 | 0.149 | 0.133 | 0.226 | SEPTEMBER | 0.138 | 0.054 | 0.159 | 0.351 | 0.159 | 0.410 | 0.467 |
| OCTOBER | 0.084 | 0.107 | 0.109 | 0.087 | 0.129 | 0.141 | 0.208 | OCTOBER | 0.069 | 0.045 | 0.087 | 0.132 | 0.094 | 0.176 | 0.223 |
| NOVEMBER | 0.085 | 0.149 | 0.113 | 0.079 | 0.179 | 0.138 | 0.238 | NOVEMBER | 0.095 | 0.069 | 0.074 | 0.118 | 0.118 | 0.154 | 0.218 |
| DECEMBER | 0.074 | 0.104 | 0.072 | 0.067 | 0.132 | 0.102 | 0.174 | DECEMBER | 0.079 | 0.087 | 0.102 | 0.104 | 0.134 | 0.164 | 0.233 |
| OLYMPIA, WASH (OLM) | | | | | | | | PENDLETON, OREG (PDT) | | | | | | | |
| | 00-06 | 06-12 | 12-18 | 18-24 | 00-12 | 12-24 | 00-24 | | 00-06 | 06-12 | 12-18 | 18-24 | 00-12 | 12-24 | 00-24 |
| JANUARY | 0.367 | 0.392 | 0.356 | 0.345 | 0.479 | 0.438 | 0.566 | JANUARY | 0.124 | 0.161 | 0.176 | 0.151 | 0.226 | 0.246 | 0.357 |
| FEBRUARY | 0.428 | 0.436 | 0.452 | 0.420 | 0.531 | 0.559 | 0.670 | FEBRUARY | 0.199 | 0.183 | 0.177 | 0.153 | 0.297 | 0.259 | 0.428 |
| MARCH | 0.387 | 0.328 | 0.347 | 0.392 | 0.459 | 0.469 | 0.581 | MARCH | 0.134 | 0.134 | 0.146 | 0.151 | 0.196 | 0.223 | 0.328 |
| APRIL | 0.316 | 0.279 | 0.249 | 0.321 | 0.378 | 0.372 | 0.491 | APRIL | 0.151 | 0.121 | 0.097 | 0.103 | 0.205 | 0.151 | 0.285 |
| MAY | 0.214 | 0.181 | 0.211 | 0.273 | 0.276 | 0.335 | 0.418 | MAY | 0.106 | 0.097 | 0.102 | 0.089 | 0.161 | 0.149 | 0.242 |
| JUNE | 0.154 | 0.154 | 0.151 | 0.187 | 0.221 | 0.244 | 0.321 | JUNE | 0.067 | 0.067 | 0.079 | 0.093 | 0.108 | 0.131 | 0.186 |
| JULY | 0.067 | 0.065 | 0.062 | 0.094 | 0.095 | 0.127 | 0.172 | JULY | 0.052 | 0.037 | 0.027 | 0.030 | 0.065 | 0.047 | 0.097 |
| AUGUST | 0.102 | 0.094 | 0.084 | 0.132 | 0.134 | 0.149 | 0.208 | AUGUST | 0.062 | 0.052 | 0.055 | 0.045 | 0.099 | 0.079 | 0.139 |
| SEPTEMBER | 0.197 | 0.182 | 0.174 | 0.190 | 0.264 | 0.244 | 0.349 | SEPTEMBER | 0.092 | 0.079 | 0.064 | 0.075 | 0.131 | 0.111 | 0.185 |
| OCTOBER | 0.224 | 0.206 | 0.241 | 0.285 | 0.294 | 0.333 | 0.430 | OCTOBER | 0.077 | 0.087 | 0.107 | 0.084 | 0.122 | 0.144 | 0.199 |
| NOVEMBER | 0.438 | 0.427 | 0.413 | 0.431 | 0.532 | 0.528 | 0.663 | NOVEMBER | 0.172 | 0.144 | 0.208 | 0.167 | 0.254 | 0.285 | 0.405 |
| DECEMBER | 0.449 | 0.457 | 0.454 | 0.450 | 0.556 | 0.567 | 0.716 | DECEMBER | 0.186 | 0.174 | 0.201 | 0.211 | 0.278 | 0.288 | 0.424 |

Table 1. Relative frequency of 0.01 inches or more of precipitation (continued).

| PENSACOLA, FLA (PNS) | | | | | | | | PHOENIX, ARIZ (PHX) | | | | | | | |
|------------------------|-------|-------|-------|-------|-------|-------|-------|----------------------|-------|-------|-------|-------|-------|-------|-------|
| | 00-06 | 06-12 | 12-18 | 18-24 | 00-12 | 12-24 | 00-24 | | 00-06 | 06-12 | 12-18 | 18-24 | 00-12 | 12-24 | 00-24 |
| JANUARY | 0.157 | 0.171 | 0.132 | 0.129 | 0.234 | 0.192 | 0.326 | JANUARY | 0.079 | 0.060 | 0.075 | 0.074 | 0.107 | 0.112 | 0.159 |
| FEBRUARY | 0.129 | 0.161 | 0.134 | 0.101 | 0.220 | 0.175 | 0.305 | FEBRUARY | 0.049 | 0.076 | 0.060 | 0.065 | 0.095 | 0.098 | 0.144 |
| MARCH | 0.119 | 0.159 | 0.127 | 0.144 | 0.213 | 0.207 | 0.332 | MARCH | 0.067 | 0.084 | 0.077 | 0.067 | 0.114 | 0.114 | 0.169 |
| APRIL | 0.098 | 0.088 | 0.092 | 0.105 | 0.145 | 0.139 | 0.236 | APRIL | 0.023 | 0.018 | 0.026 | 0.033 | 0.033 | 0.046 | 0.072 |
| MAY | 0.067 | 0.114 | 0.112 | 0.107 | 0.150 | 0.165 | 0.260 | MAY | 0.027 | 0.010 | 0.010 | 0.010 | 0.032 | 0.017 | 0.040 |
| JUNE | 0.095 | 0.095 | 0.128 | 0.182 | 0.157 | 0.223 | 0.316 | JUNE | 0.005 | 0.003 | 0.003 | 0.005 | 0.008 | 0.008 | 0.015 |
| JULY | 0.119 | 0.135 | 0.226 | 0.275 | 0.208 | 0.376 | 0.452 | JULY | 0.077 | 0.060 | 0.025 | 0.012 | 0.109 | 0.035 | 0.137 |
| AUGUST | 0.105 | 0.109 | 0.187 | 0.217 | 0.177 | 0.320 | 0.403 | AUGUST | 0.069 | 0.047 | 0.015 | 0.015 | 0.099 | 0.025 | 0.107 |
| SEPTEMBER | 0.087 | 0.113 | 0.147 | 0.159 | 0.159 | 0.232 | 0.295 | SEPTEMBER | 0.056 | 0.036 | 0.033 | 0.038 | 0.077 | 0.054 | 0.118 |
| OCTOBER | 0.035 | 0.082 | 0.079 | 0.067 | 0.094 | 0.109 | 0.151 | OCTOBER | 0.040 | 0.045 | 0.042 | 0.045 | 0.065 | 0.065 | 0.097 |
| NOVEMBER | 0.101 | 0.121 | 0.113 | 0.126 | 0.164 | 0.171 | 0.262 | NOVEMBER | 0.046 | 0.044 | 0.049 | 0.031 | 0.056 | 0.062 | 0.090 |
| DECEMBER | 0.109 | 0.162 | 0.135 | 0.092 | 0.194 | 0.168 | 0.282 | DECEMBER | 0.052 | 0.062 | 0.060 | 0.050 | 0.079 | 0.077 | 0.109 |
| PEORIA, ILL (PIA) | | | | | | | | PIERRE, S DAK (PIR) | | | | | | | |
| | 00-06 | 06-12 | 12-18 | 18-24 | 00-12 | 12-24 | 00-24 | | 00-06 | 06-12 | 12-18 | 18-24 | 00-12 | 12-24 | 00-24 |
| JANUARY | 0.172 | 0.154 | 0.166 | 0.149 | 0.239 | 0.233 | 0.373 | JANUARY | 0.087 | 0.090 | 0.068 | 0.070 | 0.140 | 0.106 | 0.211 |
| FEBRUARY | 0.147 | 0.183 | 0.136 | 0.139 | 0.232 | 0.199 | 0.335 | FEBRUARY | 0.057 | 0.063 | 0.082 | 0.041 | 0.082 | 0.104 | 0.145 |
| MARCH | 0.211 | 0.246 | 0.186 | 0.181 | 0.313 | 0.268 | 0.429 | MARCH | 0.095 | 0.132 | 0.112 | 0.102 | 0.160 | 0.149 | 0.218 |
| APRIL | 0.192 | 0.246 | 0.172 | 0.182 | 0.318 | 0.262 | 0.423 | APRIL | 0.123 | 0.126 | 0.103 | 0.108 | 0.176 | 0.155 | 0.253 |
| MAY | 0.176 | 0.216 | 0.151 | 0.196 | 0.293 | 0.248 | 0.397 | MAY | 0.131 | 0.149 | 0.125 | 0.124 | 0.214 | 0.170 | 0.280 |
| JUNE | 0.126 | 0.174 | 0.126 | 0.131 | 0.239 | 0.218 | 0.375 | JUNE | 0.140 | 0.165 | 0.108 | 0.098 | 0.242 | 0.160 | 0.309 |
| JULY | 0.107 | 0.161 | 0.114 | 0.112 | 0.221 | 0.186 | 0.323 | JULY | 0.135 | 0.112 | 0.085 | 0.070 | 0.197 | 0.117 | 0.262 |
| AUGUST | 0.097 | 0.164 | 0.154 | 0.102 | 0.199 | 0.206 | 0.318 | AUGUST | 0.100 | 0.114 | 0.087 | 0.062 | 0.174 | 0.127 | 0.249 |
| SEPTEMBER | 0.105 | 0.164 | 0.133 | 0.108 | 0.211 | 0.182 | 0.298 | SEPTEMBER | 0.077 | 0.056 | 0.072 | 0.064 | 0.113 | 0.101 | 0.178 |
| OCTOBER | 0.149 | 0.156 | 0.139 | 0.129 | 0.226 | 0.186 | 0.318 | OCTOBER | 0.077 | 0.077 | 0.087 | 0.100 | 0.114 | 0.125 | 0.180 |
| NOVEMBER | 0.152 | 0.203 | 0.146 | 0.136 | 0.247 | 0.208 | 0.335 | NOVEMBER | 0.069 | 0.072 | 0.054 | 0.059 | 0.105 | 0.091 | 0.153 |
| DECEMBER | 0.179 | 0.199 | 0.186 | 0.151 | 0.270 | 0.241 | 0.367 | DECEMBER | 0.082 | 0.105 | 0.105 | 0.077 | 0.140 | 0.144 | 0.223 |
| PHILADELPHIA, PA (PHL) | | | | | | | | PITTSBURGH, PA (PIT) | | | | | | | |
| | 00-06 | 06-12 | 12-18 | 18-24 | 00-12 | 12-24 | 00-24 | | 00-06 | 06-12 | 12-18 | 18-24 | 00-12 | 12-24 | 00-24 |
| JANUARY | 0.164 | 0.169 | 0.171 | 0.199 | 0.226 | 0.246 | 0.368 | JANUARY | 0.291 | 0.338 | 0.281 | 0.292 | 0.436 | 0.392 | 0.589 |
| FEBRUARY | 0.166 | 0.155 | 0.134 | 0.131 | 0.234 | 0.194 | 0.322 | FEBRUARY | 0.253 | 0.275 | 0.223 | 0.226 | 0.379 | 0.316 | 0.507 |
| MARCH | 0.154 | 0.169 | 0.189 | 0.166 | 0.249 | 0.233 | 0.371 | MARCH | 0.238 | 0.288 | 0.231 | 0.239 | 0.380 | 0.333 | 0.512 |
| APRIL | 0.167 | 0.154 | 0.190 | 0.187 | 0.226 | 0.267 | 0.370 | APRIL | 0.221 | 0.221 | 0.190 | 0.226 | 0.313 | 0.305 | 0.441 |
| MAY | 0.199 | 0.146 | 0.146 | 0.201 | 0.253 | 0.266 | 0.400 | MAY | 0.248 | 0.203 | 0.186 | 0.221 | 0.320 | 0.298 | 0.452 |
| JUNE | 0.174 | 0.136 | 0.115 | 0.177 | 0.244 | 0.233 | 0.369 | JUNE | 0.195 | 0.133 | 0.121 | 0.200 | 0.264 | 0.269 | 0.428 |
| JULY | 0.137 | 0.107 | 0.077 | 0.127 | 0.199 | 0.169 | 0.299 | JULY | 0.156 | 0.109 | 0.122 | 0.176 | 0.208 | 0.236 | 0.355 |
| AUGUST | 0.139 | 0.097 | 0.094 | 0.132 | 0.184 | 0.181 | 0.295 | AUGUST | 0.132 | 0.132 | 0.136 | 0.189 | 0.194 | 0.248 | 0.335 |
| SEPTEMBER | 0.152 | 0.110 | 0.092 | 0.126 | 0.183 | 0.179 | 0.288 | SEPTEMBER | 0.162 | 0.131 | 0.128 | 0.131 | 0.208 | 0.203 | 0.323 |
| OCTOBER | 0.129 | 0.132 | 0.114 | 0.109 | 0.186 | 0.166 | 0.263 | OCTOBER | 0.179 | 0.176 | 0.144 | 0.184 | 0.256 | 0.236 | 0.365 |
| NOVEMBER | 0.154 | 0.146 | 0.108 | 0.136 | 0.208 | 0.172 | 0.314 | NOVEMBER | 0.195 | 0.231 | 0.221 | 0.205 | 0.285 | 0.287 | 0.431 |
| DECEMBER | 0.161 | 0.166 | 0.149 | 0.151 | 0.226 | 0.213 | 0.342 | DECEMBER | 0.253 | 0.313 | 0.251 | 0.285 | 0.400 | 0.370 | 0.558 |

Table 1. Relative frequency of 0.01 inches or more of precipitation (continued).

| POCATELLO, IDAHO (PIH) | | | | | | | | PROVIDENCE, RI (PVD) | | | | | | | |
|------------------------|-------|-------|-------|-------|-------|-------|-------|------------------------|-------|-------|-------|-------|-------|-------|-------|
| | 00-06 | 06-12 | 12-18 | 18-24 | 00-12 | 12-24 | 00-24 | | 00-06 | 06-12 | 12-18 | 18-24 | 00-12 | 12-24 | 00-24 |
| JANUARY | 0.187 | 0.203 | 0.191 | 0.149 | 0.274 | 0.266 | 0.396 | JANUARY | 0.184 | 0.174 | 0.161 | 0.186 | 0.226 | 0.251 | 0.365 |
| FEBRUARY | 0.161 | 0.169 | 0.188 | 0.136 | 0.237 | 0.248 | 0.354 | FEBRUARY | 0.169 | 0.174 | 0.174 | 0.177 | 0.232 | 0.232 | 0.343 |
| MARCH | 0.172 | 0.166 | 0.208 | 0.159 | 0.251 | 0.268 | 0.393 | MARCH | 0.201 | 0.196 | 0.181 | 0.181 | 0.256 | 0.263 | 0.387 |
| APRIL | 0.131 | 0.111 | 0.141 | 0.128 | 0.193 | 0.195 | 0.288 | APRIL | 0.215 | 0.187 | 0.128 | 0.172 | 0.272 | 0.213 | 0.377 |
| MAY | 0.134 | 0.156 | 0.127 | 0.151 | 0.225 | 0.208 | 0.326 | MAY | 0.191 | 0.174 | 0.166 | 0.189 | 0.270 | 0.243 | 0.397 |
| JUNE | 0.103 | 0.072 | 0.056 | 0.079 | 0.134 | 0.108 | 0.206 | JUNE | 0.154 | 0.154 | 0.146 | 0.177 | 0.231 | 0.244 | 0.359 |
| JULY | 0.088 | 0.047 | 0.042 | 0.080 | 0.110 | 0.102 | 0.190 | JULY | 0.134 | 0.117 | 0.092 | 0.099 | 0.191 | 0.141 | 0.280 |
| AUGUST | 0.049 | 0.052 | 0.050 | 0.069 | 0.084 | 0.099 | 0.159 | AUGUST | 0.117 | 0.132 | 0.102 | 0.132 | 0.184 | 0.181 | 0.298 |
| SEPTEMBER | 0.097 | 0.074 | 0.077 | 0.087 | 0.130 | 0.128 | 0.208 | SEPTEMBER | 0.146 | 0.138 | 0.105 | 0.115 | 0.203 | 0.164 | 0.269 |
| OCTOBER | 0.090 | 0.072 | 0.104 | 0.102 | 0.134 | 0.149 | 0.219 | OCTOBER | 0.144 | 0.141 | 0.134 | 0.149 | 0.206 | 0.203 | 0.303 |
| NOVEMBER | 0.136 | 0.138 | 0.159 | 0.146 | 0.205 | 0.228 | 0.328 | NOVEMBER | 0.146 | 0.172 | 0.154 | 0.138 | 0.221 | 0.208 | 0.313 |
| DECEMBER | 0.169 | 0.191 | 0.191 | 0.159 | 0.253 | 0.251 | 0.372 | DECEMBER | 0.184 | 0.221 | 0.181 | 0.206 | 0.275 | 0.290 | 0.417 |
| PORTLAND, ME (PWM) | | | | | | | | PUEBLO, COLO (PUB) | | | | | | | |
| | 00-06 | 06-12 | 12-18 | 18-24 | 00-12 | 12-24 | 00-24 | | 00-06 | 06-12 | 12-18 | 18-24 | 00-12 | 12-24 | 00-24 |
| JANUARY | 0.184 | 0.179 | 0.199 | 0.196 | 0.238 | 0.258 | 0.357 | JANUARY | 0.077 | 0.087 | 0.084 | 0.040 | 0.104 | 0.102 | 0.154 |
| FEBRUARY | 0.169 | 0.193 | 0.180 | 0.161 | 0.240 | 0.224 | 0.329 | FEBRUARY | 0.037 | 0.061 | 0.065 | 0.032 | 0.079 | 0.068 | 0.105 |
| MARCH | 0.199 | 0.226 | 0.179 | 0.192 | 0.280 | 0.257 | 0.389 | MARCH | 0.102 | 0.091 | 0.094 | 0.067 | 0.126 | 0.110 | 0.171 |
| APRIL | 0.203 | 0.205 | 0.203 | 0.179 | 0.274 | 0.269 | 0.387 | APRIL | 0.110 | 0.085 | 0.072 | 0.083 | 0.143 | 0.122 | 0.195 |
| MAY | 0.213 | 0.203 | 0.181 | 0.196 | 0.288 | 0.268 | 0.409 | MAY | 0.150 | 0.081 | 0.081 | 0.124 | 0.159 | 0.159 | 0.232 |
| JUNE | 0.187 | 0.203 | 0.149 | 0.187 | 0.275 | 0.244 | 0.388 | JUNE | 0.120 | 0.035 | 0.028 | 0.097 | 0.122 | 0.111 | 0.208 |
| JULY | 0.151 | 0.141 | 0.129 | 0.166 | 0.231 | 0.221 | 0.355 | JULY | 0.265 | 0.046 | 0.013 | 0.118 | 0.252 | 0.126 | 0.352 |
| AUGUST | 0.132 | 0.136 | 0.122 | 0.164 | 0.199 | 0.208 | 0.308 | AUGUST | 0.240 | 0.056 | 0.024 | 0.124 | 0.235 | 0.137 | 0.315 |
| SEPTEMBER | 0.144 | 0.154 | 0.136 | 0.118 | 0.216 | 0.188 | 0.289 | SEPTEMBER | 0.100 | 0.051 | 0.032 | 0.054 | 0.106 | 0.068 | 0.162 |
| OCTOBER | 0.156 | 0.166 | 0.122 | 0.151 | 0.231 | 0.191 | 0.320 | OCTOBER | 0.093 | 0.037 | 0.042 | 0.043 | 0.089 | 0.060 | 0.133 |
| NOVEMBER | 0.167 | 0.200 | 0.192 | 0.167 | 0.246 | 0.262 | 0.362 | NOVEMBER | 0.096 | 0.084 | 0.062 | 0.059 | 0.122 | 0.082 | 0.172 |
| DECEMBER | 0.211 | 0.211 | 0.213 | 0.191 | 0.288 | 0.278 | 0.417 | DECEMBER | 0.047 | 0.057 | 0.070 | 0.057 | 0.069 | 0.091 | 0.134 |
| PORTLAND, OREG (PDX) | | | | | | | | QUILLAYUTE, WASH (UIL) | | | | | | | |
| | 00-06 | 06-12 | 12-18 | 18-24 | 00-12 | 12-24 | 00-24 | | 00-06 | 06-12 | 12-18 | 18-24 | 00-12 | 12-24 | 00-24 |
| JANUARY | 0.315 | 0.283 | 0.293 | 0.295 | 0.407 | 0.375 | 0.506 | JANUARY | 0.464 | 0.467 | 0.459 | 0.479 | 0.553 | 0.561 | 0.650 |
| FEBRUARY | 0.368 | 0.362 | 0.384 | 0.381 | 0.496 | 0.518 | 0.640 | FEBRUARY | 0.549 | 0.569 | 0.569 | 0.518 | 0.645 | 0.640 | 0.735 |
| MARCH | 0.286 | 0.298 | 0.315 | 0.330 | 0.396 | 0.439 | 0.532 | MARCH | 0.428 | 0.496 | 0.496 | 0.454 | 0.565 | 0.561 | 0.662 |
| APRIL | 0.285 | 0.228 | 0.228 | 0.269 | 0.364 | 0.369 | 0.492 | APRIL | 0.374 | 0.441 | 0.446 | 0.356 | 0.513 | 0.513 | 0.610 |
| MAY | 0.218 | 0.146 | 0.213 | 0.233 | 0.256 | 0.308 | 0.390 | MAY | 0.305 | 0.404 | 0.402 | 0.298 | 0.457 | 0.476 | 0.571 |
| JUNE | 0.157 | 0.154 | 0.177 | 0.169 | 0.216 | 0.233 | 0.298 | JUNE | 0.247 | 0.290 | 0.323 | 0.215 | 0.339 | 0.379 | 0.450 |
| JULY | 0.072 | 0.060 | 0.067 | 0.057 | 0.099 | 0.107 | 0.151 | JULY | 0.139 | 0.248 | 0.251 | 0.134 | 0.285 | 0.290 | 0.400 |
| AUGUST | 0.079 | 0.099 | 0.099 | 0.114 | 0.127 | 0.139 | 0.199 | AUGUST | 0.139 | 0.194 | 0.203 | 0.144 | 0.246 | 0.233 | 0.328 |
| SEPTEMBER | 0.144 | 0.167 | 0.136 | 0.133 | 0.218 | 0.187 | 0.287 | SEPTEMBER | 0.215 | 0.272 | 0.269 | 0.221 | 0.321 | 0.336 | 0.433 |
| OCTOBER | 0.191 | 0.208 | 0.206 | 0.201 | 0.293 | 0.274 | 0.379 | OCTOBER | 0.305 | 0.342 | 0.395 | 0.333 | 0.417 | 0.444 | 0.533 |
| NOVEMBER | 0.369 | 0.372 | 0.403 | 0.364 | 0.487 | 0.508 | 0.618 | NOVEMBER | 0.518 | 0.538 | 0.528 | 0.518 | 0.613 | 0.623 | 0.713 |
| DECEMBER | 0.387 | 0.375 | 0.385 | 0.377 | 0.491 | 0.504 | 0.648 | DECEMBER | 0.566 | 0.553 | 0.571 | 0.546 | 0.665 | 0.648 | 0.762 |

Table 1. Relative frequency of 0.01 inches or more of precipitation (continued).

| RALEIGH-DURHAM, NC (RDU) | | | | | | | | REDMOND, OREG (RDM) | | | | | | | |
|--------------------------|-------|-------|-------|-------|-------|-------|-------|---------------------|-------|-------|-------|-------|-------|-------|-------|
| | 00-06 | 06-12 | 12-18 | 18-24 | 00-12 | 12-24 | 00-24 | | 00-06 | 06-12 | 12-18 | 18-24 | 00-12 | 12-24 | 00-24 |
| JANUARY | 0.141 | 0.174 | 0.189 | 0.146 | 0.221 | 0.233 | 0.315 | JANUARY | 0.100 | 0.134 | 0.112 | 0.087 | 0.177 | 0.157 | 0.249 |
| FEBRUARY | 0.139 | 0.153 | 0.174 | 0.142 | 0.210 | 0.237 | 0.324 | FEBRUARY | 0.101 | 0.121 | 0.117 | 0.123 | 0.185 | 0.199 | 0.309 |
| MARCH | 0.171 | 0.179 | 0.174 | 0.169 | 0.248 | 0.241 | 0.355 | MARCH | 0.132 | 0.085 | 0.102 | 0.097 | 0.165 | 0.165 | 0.274 |
| APRIL | 0.118 | 0.108 | 0.115 | 0.108 | 0.167 | 0.162 | 0.254 | APRIL | 0.095 | 0.088 | 0.072 | 0.113 | 0.145 | 0.162 | 0.258 |
| MAY | 0.184 | 0.129 | 0.114 | 0.149 | 0.233 | 0.203 | 0.342 | MAY | 0.087 | 0.057 | 0.045 | 0.084 | 0.107 | 0.107 | 0.171 |
| JUNE | 0.154 | 0.100 | 0.079 | 0.167 | 0.197 | 0.200 | 0.305 | JUNE | 0.080 | 0.072 | 0.059 | 0.082 | 0.111 | 0.111 | 0.173 |
| JULY | 0.167 | 0.099 | 0.074 | 0.186 | 0.214 | 0.213 | 0.346 | JULY | 0.062 | 0.035 | 0.037 | 0.042 | 0.087 | 0.067 | 0.129 |
| AUGUST | 0.124 | 0.072 | 0.082 | 0.151 | 0.169 | 0.194 | 0.285 | AUGUST | 0.079 | 0.052 | 0.047 | 0.057 | 0.102 | 0.077 | 0.140 |
| SEPTEMBER | 0.105 | 0.123 | 0.092 | 0.133 | 0.172 | 0.167 | 0.246 | SEPTEMBER | 0.077 | 0.067 | 0.059 | 0.049 | 0.103 | 0.085 | 0.149 |
| OCTOBER | 0.094 | 0.112 | 0.102 | 0.114 | 0.149 | 0.156 | 0.231 | OCTOBER | 0.079 | 0.074 | 0.087 | 0.074 | 0.124 | 0.127 | 0.192 |
| NOVEMBER | 0.108 | 0.136 | 0.128 | 0.108 | 0.179 | 0.177 | 0.275 | NOVEMBER | 0.141 | 0.149 | 0.147 | 0.118 | 0.213 | 0.204 | 0.325 |
| DECEMBER | 0.149 | 0.159 | 0.171 | 0.164 | 0.216 | 0.243 | 0.337 | DECEMBER | 0.157 | 0.154 | 0.152 | 0.144 | 0.239 | 0.227 | 0.360 |
| RAPID CITY, S DAK (RAP) | | | | | | | | RENO, NEV (RNO) | | | | | | | |
| | 00-06 | 06-12 | 12-18 | 18-24 | 00-12 | 12-24 | 00-24 | | 00-06 | 06-12 | 12-18 | 18-24 | 00-12 | 12-24 | 00-24 |
| JANUARY | 0.090 | 0.069 | 0.087 | 0.084 | 0.122 | 0.134 | 0.211 | JANUARY | 0.104 | 0.107 | 0.119 | 0.097 | 0.141 | 0.159 | 0.221 |
| FEBRUARY | 0.076 | 0.109 | 0.098 | 0.071 | 0.134 | 0.139 | 0.207 | FEBRUARY | 0.109 | 0.117 | 0.123 | 0.098 | 0.155 | 0.174 | 0.226 |
| MARCH | 0.129 | 0.129 | 0.122 | 0.097 | 0.174 | 0.156 | 0.253 | MARCH | 0.127 | 0.124 | 0.119 | 0.082 | 0.186 | 0.156 | 0.263 |
| APRIL | 0.167 | 0.126 | 0.128 | 0.149 | 0.203 | 0.195 | 0.279 | APRIL | 0.051 | 0.056 | 0.059 | 0.051 | 0.090 | 0.092 | 0.141 |
| MAY | 0.169 | 0.154 | 0.146 | 0.194 | 0.236 | 0.261 | 0.360 | MAY | 0.074 | 0.047 | 0.035 | 0.037 | 0.092 | 0.060 | 0.117 |
| JUNE | 0.193 | 0.154 | 0.077 | 0.182 | 0.270 | 0.223 | 0.386 | JUNE | 0.044 | 0.010 | 0.018 | 0.031 | 0.051 | 0.041 | 0.077 |
| JULY | 0.161 | 0.104 | 0.047 | 0.134 | 0.199 | 0.162 | 0.301 | JULY | 0.030 | 0.022 | 0.020 | 0.032 | 0.042 | 0.040 | 0.069 |
| AUGUST | 0.122 | 0.097 | 0.042 | 0.114 | 0.191 | 0.144 | 0.291 | AUGUST | 0.052 | 0.020 | 0.020 | 0.042 | 0.060 | 0.052 | 0.087 |
| SEPTEMBER | 0.074 | 0.087 | 0.079 | 0.072 | 0.131 | 0.123 | 0.200 | SEPTEMBER | 0.064 | 0.062 | 0.054 | 0.041 | 0.090 | 0.079 | 0.121 |
| OCTOBER | 0.072 | 0.082 | 0.079 | 0.069 | 0.109 | 0.102 | 0.169 | OCTOBER | 0.060 | 0.062 | 0.067 | 0.045 | 0.094 | 0.082 | 0.132 |
| NOVEMBER | 0.082 | 0.067 | 0.072 | 0.074 | 0.095 | 0.105 | 0.136 | NOVEMBER | 0.097 | 0.105 | 0.074 | 0.082 | 0.151 | 0.115 | 0.197 |
| DECEMBER | 0.094 | 0.094 | 0.060 | 0.072 | 0.141 | 0.104 | 0.208 | DECEMBER | 0.082 | 0.087 | 0.079 | 0.082 | 0.122 | 0.127 | 0.184 |
| RED BLUFF, CALIF (RBL) | | | | | | | | RICHMOND, VA (RIC) | | | | | | | |
| | 00-06 | 06-12 | 12-18 | 18-24 | 00-12 | 12-24 | 00-24 | | 00-06 | 06-12 | 12-18 | 18-24 | 00-12 | 12-24 | 00-24 |
| JANUARY | 0.176 | 0.219 | 0.218 | 0.179 | 0.267 | 0.256 | 0.357 | JANUARY | 0.161 | 0.161 | 0.164 | 0.166 | 0.226 | 0.238 | 0.352 |
| FEBRUARY | 0.174 | 0.215 | 0.232 | 0.218 | 0.272 | 0.300 | 0.365 | FEBRUARY | 0.147 | 0.155 | 0.174 | 0.172 | 0.221 | 0.248 | 0.338 |
| MARCH | 0.208 | 0.184 | 0.194 | 0.191 | 0.270 | 0.261 | 0.370 | MARCH | 0.154 | 0.176 | 0.192 | 0.179 | 0.236 | 0.259 | 0.348 |
| APRIL | 0.121 | 0.093 | 0.105 | 0.105 | 0.161 | 0.146 | 0.225 | APRIL | 0.144 | 0.131 | 0.118 | 0.149 | 0.200 | 0.197 | 0.297 |
| MAY | 0.042 | 0.042 | 0.022 | 0.037 | 0.067 | 0.050 | 0.087 | MAY | 0.176 | 0.124 | 0.134 | 0.186 | 0.223 | 0.243 | 0.362 |
| JUNE | 0.031 | 0.023 | 0.018 | 0.018 | 0.041 | 0.028 | 0.059 | JUNE | 0.146 | 0.108 | 0.074 | 0.156 | 0.190 | 0.195 | 0.321 |
| JULY | 0.020 | 0.007 | 0.007 | 0.005 | 0.022 | 0.010 | 0.027 | JULY | 0.169 | 0.122 | 0.107 | 0.169 | 0.224 | 0.233 | 0.366 |
| AUGUST | 0.022 | 0.020 | 0.015 | 0.017 | 0.025 | 0.030 | 0.045 | AUGUST | 0.141 | 0.097 | 0.077 | 0.179 | 0.203 | 0.213 | 0.333 |
| SEPTEMBER | 0.046 | 0.036 | 0.038 | 0.038 | 0.062 | 0.056 | 0.095 | SEPTEMBER | 0.144 | 0.103 | 0.105 | 0.118 | 0.187 | 0.167 | 0.267 |
| OCTOBER | 0.117 | 0.082 | 0.079 | 0.094 | 0.139 | 0.129 | 0.194 | OCTOBER | 0.124 | 0.132 | 0.112 | 0.117 | 0.179 | 0.164 | 0.243 |
| NOVEMBER | 0.193 | 0.195 | 0.205 | 0.172 | 0.247 | 0.246 | 0.332 | NOVEMBER | 0.115 | 0.126 | 0.136 | 0.123 | 0.192 | 0.187 | 0.290 |
| DECEMBER | 0.186 | 0.184 | 0.194 | 0.171 | 0.246 | 0.231 | 0.342 | DECEMBER | 0.151 | 0.156 | 0.179 | 0.162 | 0.213 | 0.239 | 0.331 |

Table 1. Relative frequency of 0.01 inches or more of precipitation (continued).

| ROANOKE, VA (ROA) | | | | | | | | ROCKFORD, ILL (RFD) | | | | | | | |
|-----------------------|-------|-------|-------|-------|-------|-------|-------|-------------------------|-------|-------|-------|-------|-------|-------|-------|
| | 00-06 | 06-12 | 12-18 | 18-24 | 00-12 | 12-24 | 00-24 | | 00-06 | 06-12 | 12-18 | 18-24 | 00-12 | 12-24 | 00-24 |
| JANUARY | 0.164 | 0.174 | 0.164 | 0.141 | 0.226 | 0.226 | 0.328 | JANUARY | 0.171 | 0.151 | 0.132 | 0.141 | 0.226 | 0.204 | 0.346 |
| FEBRUARY | 0.128 | 0.144 | 0.178 | 0.145 | 0.191 | 0.225 | 0.307 | FEBRUARY | 0.150 | 0.174 | 0.139 | 0.107 | 0.221 | 0.178 | 0.279 |
| MARCH | 0.172 | 0.218 | 0.221 | 0.179 | 0.284 | 0.270 | 0.396 | MARCH | 0.186 | 0.186 | 0.166 | 0.169 | 0.263 | 0.243 | 0.395 |
| APRIL | 0.149 | 0.151 | 0.138 | 0.144 | 0.221 | 0.200 | 0.318 | APRIL | 0.203 | 0.221 | 0.190 | 0.203 | 0.328 | 0.279 | 0.444 |
| MAY | 0.171 | 0.159 | 0.166 | 0.206 | 0.241 | 0.278 | 0.393 | MAY | 0.174 | 0.186 | 0.136 | 0.184 | 0.276 | 0.253 | 0.410 |
| JUNE | 0.131 | 0.095 | 0.105 | 0.190 | 0.164 | 0.238 | 0.331 | JUNE | 0.149 | 0.159 | 0.123 | 0.151 | 0.254 | 0.226 | 0.375 |
| JULY | 0.144 | 0.102 | 0.114 | 0.221 | 0.184 | 0.280 | 0.367 | JULY | 0.127 | 0.159 | 0.107 | 0.087 | 0.231 | 0.166 | 0.330 |
| AUGUST | 0.119 | 0.084 | 0.087 | 0.201 | 0.164 | 0.236 | 0.328 | AUGUST | 0.122 | 0.189 | 0.127 | 0.124 | 0.243 | 0.199 | 0.365 |
| SEPTEMBER | 0.118 | 0.113 | 0.095 | 0.138 | 0.170 | 0.172 | 0.260 | SEPTEMBER | 0.110 | 0.144 | 0.128 | 0.133 | 0.182 | 0.187 | 0.290 |
| OCTOBER | 0.129 | 0.146 | 0.127 | 0.124 | 0.189 | 0.186 | 0.268 | OCTOBER | 0.156 | 0.136 | 0.127 | 0.127 | 0.221 | 0.191 | 0.333 |
| NOVEMBER | 0.126 | 0.144 | 0.146 | 0.131 | 0.182 | 0.192 | 0.274 | NOVEMBER | 0.159 | 0.187 | 0.146 | 0.133 | 0.238 | 0.203 | 0.326 |
| DECEMBER | 0.136 | 0.161 | 0.159 | 0.141 | 0.203 | 0.211 | 0.316 | DECEMBER | 0.171 | 0.213 | 0.191 | 0.156 | 0.273 | 0.243 | 0.365 |
| ROCHESTER, MINN (RST) | | | | | | | | ROCK SPRINGS, WYO (RKS) | | | | | | | |
| | 00-06 | 06-12 | 12-18 | 18-24 | 00-12 | 12-24 | 00-24 | | 00-06 | 06-12 | 12-18 | 18-24 | 00-12 | 12-24 | 00-24 |
| JANUARY | 0.112 | 0.146 | 0.134 | 0.124 | 0.197 | 0.189 | 0.302 | JANUARY | 0.101 | 0.102 | 0.083 | 0.063 | 0.153 | 0.114 | 0.211 |
| FEBRUARY | 0.148 | 0.164 | 0.114 | 0.107 | 0.216 | 0.172 | 0.290 | FEBRUARY | 0.059 | 0.106 | 0.058 | 0.036 | 0.133 | 0.078 | 0.159 |
| MARCH | 0.181 | 0.172 | 0.166 | 0.182 | 0.242 | 0.242 | 0.381 | MARCH | 0.074 | 0.128 | 0.081 | 0.057 | 0.153 | 0.123 | 0.210 |
| APRIL | 0.200 | 0.226 | 0.190 | 0.177 | 0.295 | 0.256 | 0.415 | APRIL | 0.099 | 0.120 | 0.064 | 0.083 | 0.158 | 0.124 | 0.226 |
| MAY | 0.179 | 0.199 | 0.164 | 0.184 | 0.278 | 0.268 | 0.400 | MAY | 0.117 | 0.097 | 0.067 | 0.114 | 0.145 | 0.152 | 0.232 |
| JUNE | 0.167 | 0.174 | 0.133 | 0.172 | 0.272 | 0.251 | 0.416 | JUNE | 0.064 | 0.051 | 0.036 | 0.077 | 0.073 | 0.097 | 0.137 |
| JULY | 0.132 | 0.114 | 0.082 | 0.102 | 0.204 | 0.156 | 0.308 | JULY | 0.100 | 0.050 | 0.022 | 0.092 | 0.118 | 0.097 | 0.182 |
| AUGUST | 0.122 | 0.223 | 0.166 | 0.122 | 0.266 | 0.231 | 0.382 | AUGUST | 0.079 | 0.055 | 0.022 | 0.052 | 0.089 | 0.062 | 0.134 |
| SEPTEMBER | 0.136 | 0.190 | 0.149 | 0.113 | 0.251 | 0.205 | 0.364 | SEPTEMBER | 0.051 | 0.075 | 0.059 | 0.090 | 0.094 | 0.127 | 0.150 |
| OCTOBER | 0.114 | 0.146 | 0.136 | 0.144 | 0.184 | 0.191 | 0.293 | OCTOBER | 0.078 | 0.082 | 0.067 | 0.047 | 0.130 | 0.093 | 0.168 |
| NOVEMBER | 0.126 | 0.155 | 0.137 | 0.138 | 0.205 | 0.196 | 0.296 | NOVEMBER | 0.076 | 0.096 | 0.070 | 0.062 | 0.124 | 0.096 | 0.171 |
| DECEMBER | 0.149 | 0.151 | 0.144 | 0.132 | 0.226 | 0.196 | 0.305 | DECEMBER | 0.073 | 0.082 | 0.067 | 0.055 | 0.124 | 0.095 | 0.169 |
| ROCHESTER, NY (ROC) | | | | | | | | RUSSELL, KANS (RSL) | | | | | | | |
| | 00-06 | 06-12 | 12-18 | 18-24 | 00-12 | 12-24 | 00-24 | | 00-06 | 06-12 | 12-18 | 18-24 | 00-12 | 12-24 | 00-24 |
| JANUARY | 0.293 | 0.361 | 0.323 | 0.293 | 0.453 | 0.447 | 0.627 | JANUARY | 0.067 | 0.060 | 0.057 | 0.062 | 0.097 | 0.097 | 0.168 |
| FEBRUARY | 0.248 | 0.319 | 0.311 | 0.253 | 0.406 | 0.401 | 0.556 | FEBRUARY | 0.071 | 0.082 | 0.082 | 0.052 | 0.099 | 0.099 | 0.152 |
| MARCH | 0.231 | 0.246 | 0.251 | 0.248 | 0.335 | 0.361 | 0.502 | MARCH | 0.139 | 0.132 | 0.122 | 0.124 | 0.187 | 0.174 | 0.272 |
| APRIL | 0.208 | 0.221 | 0.208 | 0.223 | 0.310 | 0.300 | 0.444 | APRIL | 0.139 | 0.129 | 0.103 | 0.133 | 0.202 | 0.172 | 0.291 |
| MAY | 0.159 | 0.156 | 0.179 | 0.196 | 0.243 | 0.270 | 0.382 | MAY | 0.124 | 0.166 | 0.140 | 0.119 | 0.216 | 0.192 | 0.300 |
| JUNE | 0.162 | 0.169 | 0.164 | 0.156 | 0.246 | 0.241 | 0.377 | JUNE | 0.080 | 0.126 | 0.064 | 0.069 | 0.175 | 0.103 | 0.227 |
| JULY | 0.090 | 0.094 | 0.146 | 0.159 | 0.147 | 0.241 | 0.313 | JULY | 0.082 | 0.100 | 0.042 | 0.052 | 0.150 | 0.085 | 0.201 |
| AUGUST | 0.139 | 0.151 | 0.139 | 0.149 | 0.228 | 0.233 | 0.367 | AUGUST | 0.122 | 0.112 | 0.060 | 0.069 | 0.155 | 0.115 | 0.241 |
| SEPTEMBER | 0.169 | 0.174 | 0.177 | 0.151 | 0.262 | 0.249 | 0.390 | SEPTEMBER | 0.069 | 0.090 | 0.100 | 0.072 | 0.123 | 0.121 | 0.198 |
| OCTOBER | 0.206 | 0.184 | 0.181 | 0.179 | 0.313 | 0.273 | 0.429 | OCTOBER | 0.079 | 0.080 | 0.075 | 0.074 | 0.112 | 0.107 | 0.185 |
| NOVEMBER | 0.213 | 0.238 | 0.218 | 0.244 | 0.326 | 0.338 | 0.482 | NOVEMBER | 0.079 | 0.085 | 0.077 | 0.074 | 0.121 | 0.108 | 0.170 |
| DECEMBER | 0.285 | 0.308 | 0.341 | 0.285 | 0.402 | 0.438 | 0.602 | DECEMBER | 0.050 | 0.065 | 0.067 | 0.065 | 0.080 | 0.100 | 0.137 |

Table 1. Relative frequency of 0.01 inches or more of precipitation (continued).

| SACRAMENTO, CALIF (SAC) | | | | | | | | SAN ANGELO, TEX (SJT) | | | | | | | |
|----------------------------|-------|-------|-------|-------|-------|-------|-------|------------------------|-------|-------|-------|-------|-------|-------|-------|
| | 00-06 | 06-12 | 12-18 | 18-24 | 00-12 | 12-24 | 00-24 | | 00-06 | 06-12 | 12-18 | 18-24 | 00-12 | 12-24 | 00-24 |
| JANUARY | 0.196 | 0.190 | 0.189 | 0.190 | 0.236 | 0.238 | 0.314 | JANUARY | 0.067 | 0.109 | 0.084 | 0.077 | 0.127 | 0.114 | 0.186 |
| FEBRUARY | 0.178 | 0.212 | 0.212 | 0.199 | 0.271 | 0.264 | 0.354 | FEBRUARY | 0.060 | 0.098 | 0.054 | 0.052 | 0.117 | 0.084 | 0.158 |
| MARCH | 0.216 | 0.212 | 0.243 | 0.203 | 0.269 | 0.268 | 0.359 | MARCH | 0.040 | 0.089 | 0.047 | 0.040 | 0.114 | 0.069 | 0.161 |
| APRIL | 0.091 | 0.089 | 0.106 | 0.118 | 0.130 | 0.146 | 0.194 | APRIL | 0.070 | 0.111 | 0.044 | 0.056 | 0.142 | 0.081 | 0.187 |
| MAY | 0.032 | 0.015 | 0.015 | 0.026 | 0.041 | 0.032 | 0.056 | MAY | 0.100 | 0.136 | 0.079 | 0.065 | 0.197 | 0.129 | 0.276 |
| JUNE | 0.003 | 0.018 | 0.018 | 0.003 | 0.015 | 0.015 | 0.018 | JUNE | 0.072 | 0.090 | 0.067 | 0.074 | 0.126 | 0.118 | 0.208 |
| JULY | 0.009 | 0.006 | 0.012 | 0.012 | 0.012 | 0.015 | 0.021 | JULY | 0.074 | 0.042 | 0.055 | 0.089 | 0.104 | 0.117 | 0.186 |
| AUGUST | 0.012 | 0.012 | 0.006 | 0.015 | 0.021 | 0.009 | 0.018 | AUGUST | 0.052 | 0.032 | 0.037 | 0.077 | 0.077 | 0.094 | 0.151 |
| SEPTEMBER | 0.021 | 0.024 | 0.042 | 0.030 | 0.030 | 0.048 | 0.055 | SEPTEMBER | 0.077 | 0.103 | 0.097 | 0.108 | 0.133 | 0.144 | 0.203 |
| OCTOBER | 0.067 | 0.067 | 0.064 | 0.066 | 0.086 | 0.091 | 0.114 | OCTOBER | 0.072 | 0.129 | 0.087 | 0.072 | 0.151 | 0.117 | 0.211 |
| NOVEMBER | 0.166 | 0.156 | 0.147 | 0.160 | 0.197 | 0.186 | 0.261 | NOVEMBER | 0.057 | 0.069 | 0.054 | 0.049 | 0.090 | 0.069 | 0.123 |
| DECEMBER | 0.134 | 0.136 | 0.139 | 0.142 | 0.172 | 0.186 | 0.247 | DECEMBER | 0.045 | 0.074 | 0.057 | 0.047 | 0.089 | 0.082 | 0.139 |
| SALEM, OREG (SLE) | | | | | | | | SAN ANTONIO, TEX (SAT) | | | | | | | |
| | 00-06 | 06-12 | 12-18 | 18-24 | 00-12 | 12-24 | 00-24 | | 00-06 | 06-12 | 12-18 | 18-24 | 00-12 | 12-24 | 00-24 |
| JANUARY | 0.290 | 0.266 | 0.270 | 0.305 | 0.377 | 0.367 | 0.479 | JANUARY | 0.127 | 0.166 | 0.141 | 0.114 | 0.201 | 0.186 | 0.280 |
| FEBRUARY | 0.357 | 0.354 | 0.390 | 0.373 | 0.458 | 0.474 | 0.602 | FEBRUARY | 0.084 | 0.163 | 0.131 | 0.068 | 0.191 | 0.147 | 0.234 |
| MARCH | 0.303 | 0.308 | 0.320 | 0.342 | 0.400 | 0.424 | 0.536 | MARCH | 0.087 | 0.151 | 0.134 | 0.082 | 0.184 | 0.164 | 0.278 |
| APRIL | 0.254 | 0.239 | 0.201 | 0.259 | 0.334 | 0.311 | 0.432 | APRIL | 0.087 | 0.169 | 0.136 | 0.095 | 0.197 | 0.185 | 0.300 |
| MAY | 0.146 | 0.127 | 0.177 | 0.208 | 0.199 | 0.279 | 0.336 | MAY | 0.107 | 0.159 | 0.129 | 0.092 | 0.218 | 0.186 | 0.320 |
| JUNE | 0.123 | 0.113 | 0.108 | 0.151 | 0.170 | 0.179 | 0.252 | JUNE | 0.070 | 0.090 | 0.118 | 0.121 | 0.139 | 0.185 | 0.243 |
| JULY | 0.057 | 0.057 | 0.047 | 0.069 | 0.084 | 0.095 | 0.135 | JULY | 0.040 | 0.067 | 0.077 | 0.112 | 0.087 | 0.139 | 0.179 |
| AUGUST | 0.055 | 0.060 | 0.077 | 0.092 | 0.082 | 0.119 | 0.147 | AUGUST | 0.055 | 0.055 | 0.055 | 0.102 | 0.092 | 0.134 | 0.169 |
| SEPTEMBER | 0.121 | 0.128 | 0.131 | 0.123 | 0.187 | 0.185 | 0.259 | SEPTEMBER | 0.100 | 0.118 | 0.103 | 0.103 | 0.174 | 0.156 | 0.256 |
| OCTOBER | 0.196 | 0.211 | 0.206 | 0.211 | 0.288 | 0.275 | 0.370 | OCTOBER | 0.092 | 0.112 | 0.139 | 0.102 | 0.149 | 0.179 | 0.248 |
| NOVEMBER | 0.382 | 0.395 | 0.377 | 0.387 | 0.497 | 0.472 | 0.605 | NOVEMBER | 0.095 | 0.128 | 0.115 | 0.072 | 0.164 | 0.149 | 0.246 |
| DECEMBER | 0.385 | 0.395 | 0.396 | 0.385 | 0.484 | 0.500 | 0.619 | DECEMBER | 0.087 | 0.136 | 0.127 | 0.107 | 0.164 | 0.181 | 0.248 |
| SALT LAKE CITY, UTAH (SLC) | | | | | | | | SAN DIEGO, CALIF (SAN) | | | | | | | |
| | 00-06 | 06-12 | 12-18 | 18-24 | 00-12 | 12-24 | 00-24 | | 00-06 | 06-12 | 12-18 | 18-24 | 00-12 | 12-24 | 00-24 |
| JANUARY | 0.134 | 0.174 | 0.170 | 0.134 | 0.211 | 0.214 | 0.317 | JANUARY | 0.139 | 0.127 | 0.132 | 0.114 | 0.184 | 0.169 | 0.263 |
| FEBRUARY | 0.142 | 0.163 | 0.155 | 0.128 | 0.223 | 0.223 | 0.327 | FEBRUARY | 0.114 | 0.128 | 0.139 | 0.112 | 0.166 | 0.169 | 0.213 |
| MARCH | 0.194 | 0.186 | 0.208 | 0.186 | 0.270 | 0.273 | 0.392 | MARCH | 0.136 | 0.174 | 0.154 | 0.134 | 0.206 | 0.196 | 0.285 |
| APRIL | 0.174 | 0.156 | 0.149 | 0.138 | 0.223 | 0.197 | 0.313 | APRIL | 0.057 | 0.077 | 0.069 | 0.044 | 0.100 | 0.085 | 0.152 |
| MAY | 0.127 | 0.171 | 0.146 | 0.164 | 0.208 | 0.233 | 0.303 | MAY | 0.012 | 0.022 | 0.025 | 0.015 | 0.022 | 0.035 | 0.050 |
| JUNE | 0.085 | 0.056 | 0.049 | 0.074 | 0.105 | 0.103 | 0.170 | JUNE | 0.008 | 0.010 | 0.021 | 0.0 | 0.015 | 0.021 | 0.028 |
| JULY | 0.104 | 0.050 | 0.025 | 0.084 | 0.136 | 0.100 | 0.197 | JULY | 0.005 | 0.002 | 0.005 | 0.010 | 0.007 | 0.015 | 0.022 |
| AUGUST | 0.082 | 0.052 | 0.052 | 0.079 | 0.114 | 0.114 | 0.189 | AUGUST | 0.007 | 0.007 | 0.012 | 0.007 | 0.012 | 0.020 | 0.025 |
| SEPTEMBER | 0.113 | 0.103 | 0.108 | 0.074 | 0.151 | 0.138 | 0.221 | SEPTEMBER | 0.015 | 0.028 | 0.036 | 0.015 | 0.038 | 0.041 | 0.062 |
| OCTOBER | 0.129 | 0.114 | 0.119 | 0.097 | 0.171 | 0.154 | 0.231 | OCTOBER | 0.035 | 0.040 | 0.055 | 0.025 | 0.060 | 0.065 | 0.084 |
| NOVEMBER | 0.128 | 0.126 | 0.123 | 0.123 | 0.187 | 0.185 | 0.277 | NOVEMBER | 0.077 | 0.085 | 0.092 | 0.051 | 0.108 | 0.113 | 0.151 |
| DECEMBER | 0.161 | 0.151 | 0.174 | 0.149 | 0.221 | 0.231 | 0.330 | DECEMBER | 0.074 | 0.069 | 0.069 | 0.072 | 0.104 | 0.109 | 0.159 |

Table 1. Relative frequency of 0.01 inches or more of precipitation (continued).

| SAN FRANCISCO, CALIF (SFO) | | | | | | | | SAULT ST MARIE, MICH (SSM) | | | | | | | |
|----------------------------|-------|-------|-------|-------|-------|-------|-------|----------------------------|-------|-------|-------|-------|-------|-------|-------|
| | 00-06 | 06-12 | 12-18 | 18-24 | 00-12 | 12-24 | 00-24 | | 00-06 | 06-12 | 12-18 | 18-24 | 00-12 | 12-24 | 00-24 |
| JANUARY | 0.161 | 0.181 | 0.184 | 0.172 | 0.223 | 0.221 | 0.299 | JANUARY | 0.375 | 0.308 | 0.337 | 0.375 | 0.479 | 0.471 | 0.650 |
| FEBRUARY | 0.166 | 0.191 | 0.202 | 0.210 | 0.240 | 0.275 | 0.349 | FEBRUARY | 0.313 | 0.237 | 0.215 | 0.267 | 0.379 | 0.330 | 0.545 |
| MARCH | 0.194 | 0.226 | 0.239 | 0.172 | 0.285 | 0.281 | 0.381 | MARCH | 0.256 | 0.226 | 0.208 | 0.208 | 0.323 | 0.310 | 0.449 |
| APRIL | 0.085 | 0.108 | 0.118 | 0.085 | 0.134 | 0.146 | 0.201 | APRIL | 0.206 | 0.192 | 0.190 | 0.174 | 0.272 | 0.256 | 0.360 |
| MAY | 0.022 | 0.015 | 0.027 | 0.027 | 0.032 | 0.047 | 0.065 | MAY | 0.156 | 0.174 | 0.186 | 0.154 | 0.243 | 0.243 | 0.365 |
| JUNE | 0.0 | 0.015 | 0.013 | 0.005 | 0.015 | 0.013 | 0.018 | JUNE | 0.203 | 0.197 | 0.169 | 0.200 | 0.290 | 0.282 | 0.456 |
| JULY | 0.0 | 0.002 | 0.015 | 0.012 | 0.002 | 0.017 | 0.020 | JULY | 0.124 | 0.109 | 0.144 | 0.129 | 0.181 | 0.221 | 0.330 |
| AUGUST | 0.005 | 0.010 | 0.012 | 0.012 | 0.012 | 0.022 | 0.025 | AUGUST | 0.146 | 0.164 | 0.159 | 0.124 | 0.236 | 0.221 | 0.352 |
| SEPTEMBER | 0.018 | 0.021 | 0.026 | 0.023 | 0.033 | 0.041 | 0.059 | SEPTEMBER | 0.195 | 0.205 | 0.218 | 0.238 | 0.295 | 0.333 | 0.451 |
| OCTOBER | 0.067 | 0.072 | 0.065 | 0.055 | 0.097 | 0.089 | 0.134 | OCTOBER | 0.238 | 0.223 | 0.238 | 0.213 | 0.328 | 0.305 | 0.442 |
| NOVEMBER | 0.156 | 0.131 | 0.165 | 0.172 | 0.195 | 0.216 | 0.288 | NOVEMBER | 0.333 | 0.267 | 0.262 | 0.318 | 0.405 | 0.392 | 0.559 |
| DECEMBER | 0.127 | 0.154 | 0.146 | 0.132 | 0.189 | 0.194 | 0.266 | DECEMBER | 0.385 | 0.360 | 0.370 | 0.402 | 0.496 | 0.533 | 0.682 |
| SAN JUAN, P.R. (JSJ) | | | | | | | | SAVANNAH, GA (SAV) | | | | | | | |
| | 00-06 | 06-12 | 12-18 | 18-24 | 00-12 | 12-24 | 00-24 | | 00-06 | 06-12 | 12-18 | 18-24 | 00-12 | 12-24 | 00-24 |
| JANUARY | 0.243 | 0.284 | 0.159 | 0.171 | 0.388 | 0.270 | 0.490 | JANUARY | 0.117 | 0.154 | 0.159 | 0.134 | 0.196 | 0.214 | 0.313 |
| FEBRUARY | 0.177 | 0.262 | 0.172 | 0.150 | 0.341 | 0.256 | 0.441 | FEBRUARY | 0.128 | 0.131 | 0.139 | 0.123 | 0.180 | 0.188 | 0.272 |
| MARCH | 0.176 | 0.206 | 0.141 | 0.119 | 0.295 | 0.221 | 0.390 | MARCH | 0.129 | 0.132 | 0.127 | 0.127 | 0.201 | 0.196 | 0.300 |
| APRIL | 0.151 | 0.169 | 0.144 | 0.136 | 0.249 | 0.231 | 0.387 | APRIL | 0.085 | 0.100 | 0.118 | 0.123 | 0.149 | 0.177 | 0.246 |
| MAY | 0.218 | 0.206 | 0.203 | 0.228 | 0.328 | 0.315 | 0.481 | MAY | 0.107 | 0.079 | 0.119 | 0.181 | 0.144 | 0.233 | 0.313 |
| JUNE | 0.192 | 0.167 | 0.180 | 0.167 | 0.287 | 0.278 | 0.440 | JUNE | 0.167 | 0.056 | 0.100 | 0.226 | 0.187 | 0.277 | 0.385 |
| JULY | 0.258 | 0.270 | 0.228 | 0.199 | 0.390 | 0.330 | 0.536 | JULY | 0.154 | 0.072 | 0.134 | 0.275 | 0.199 | 0.330 | 0.427 |
| AUGUST | 0.313 | 0.285 | 0.228 | 0.189 | 0.437 | 0.328 | 0.573 | AUGUST | 0.154 | 0.062 | 0.151 | 0.258 | 0.182 | 0.323 | 0.400 |
| SEPTEMBER | 0.267 | 0.244 | 0.213 | 0.226 | 0.386 | 0.321 | 0.514 | SEPTEMBER | 0.138 | 0.087 | 0.133 | 0.226 | 0.174 | 0.282 | 0.369 |
| OCTOBER | 0.221 | 0.226 | 0.246 | 0.281 | 0.342 | 0.396 | 0.557 | OCTOBER | 0.065 | 0.062 | 0.055 | 0.089 | 0.102 | 0.107 | 0.174 |
| NOVEMBER | 0.295 | 0.301 | 0.224 | 0.285 | 0.427 | 0.401 | 0.603 | NOVEMBER | 0.100 | 0.108 | 0.100 | 0.103 | 0.154 | 0.149 | 0.231 |
| DECEMBER | 0.315 | 0.378 | 0.252 | 0.236 | 0.505 | 0.397 | 0.646 | DECEMBER | 0.139 | 0.144 | 0.136 | 0.129 | 0.206 | 0.191 | 0.295 |
| SANTA MARIA, CALIF (SMX) | | | | | | | | SCOTTSBLUFF, NEBR (BFF) | | | | | | | |
| | 00-06 | 06-12 | 12-18 | 18-24 | 00-12 | 12-24 | 00-24 | | 00-06 | 06-12 | 12-18 | 18-24 | 00-12 | 12-24 | 00-24 |
| JANUARY | 0.142 | ***** | 0.151 | 0.112 | ***** | 0.189 | ***** | JANUARY | 0.114 | 0.107 | 0.099 | 0.104 | 0.164 | 0.146 | 0.241 |
| FEBRUARY | 0.177 | ***** | 0.174 | 0.123 | ***** | 0.219 | ***** | FEBRUARY | 0.082 | 0.076 | 0.057 | 0.054 | 0.112 | 0.082 | 0.150 |
| MARCH | 0.188 | ***** | 0.186 | 0.139 | ***** | 0.243 | ***** | MARCH | 0.127 | 0.117 | 0.102 | 0.114 | 0.164 | 0.154 | 0.241 |
| APRIL | 0.075 | ***** | 0.087 | 0.057 | ***** | 0.113 | ***** | APRIL | 0.185 | 0.128 | 0.138 | 0.162 | 0.226 | 0.205 | 0.331 |
| MAY | ***** | ***** | 0.020 | 0.007 | ***** | 0.025 | ***** | MAY | 0.186 | 0.132 | 0.102 | 0.156 | 0.236 | 0.201 | 0.350 |
| JUNE | 0.0 | ***** | 0.005 | 0.003 | ***** | 0.005 | ***** | JUNE | 0.188 | 0.069 | 0.056 | 0.131 | 0.224 | 0.154 | 0.319 |
| JULY | ***** | ***** | 0.002 | 0.002 | ***** | 0.005 | ***** | JULY | 0.186 | 0.087 | 0.032 | 0.119 | 0.218 | 0.132 | 0.300 |
| AUGUST | ***** | ***** | 0.012 | 0.002 | ***** | 0.012 | ***** | AUGUST | 0.134 | 0.052 | 0.030 | 0.082 | 0.169 | 0.095 | 0.226 |
| SEPTEMBER | 0.017 | ***** | 0.026 | 0.021 | ***** | 0.039 | ***** | SEPTEMBER | 0.110 | 0.085 | 0.069 | 0.079 | 0.141 | 0.123 | 0.200 |
| OCTOBER | 0.026 | ***** | 0.047 | 0.030 | ***** | 0.067 | ***** | OCTOBER | 0.072 | 0.077 | 0.052 | 0.057 | 0.109 | 0.072 | 0.144 |
| NOVEMBER | 0.099 | ***** | 0.097 | 0.087 | ***** | 0.138 | ***** | NOVEMBER | 0.069 | 0.064 | 0.082 | 0.092 | 0.092 | 0.121 | 0.156 |
| DECEMBER | 0.077 | ***** | 0.089 | 0.094 | ***** | 0.134 | ***** | DECEMBER | 0.082 | 0.089 | 0.089 | 0.074 | 0.129 | 0.119 | 0.196 |

Table 1. Relative frequency of 0.01 inches or more of precipitation (continued).

| SCRANTON-W.B., PA (AVP) | | | | | | | | SHREVEPORT, LA (SHV) | | | | | | | |
|----------------------------|-------|-------|-------|-------|-------|-------|-------|--------------------------|-------|-------|-------|-------|-------|-------|-------|
| | 00-06 | 06-12 | 12-18 | 18-24 | 00-12 | 12-24 | 00-24 | | 00-06 | 06-12 | 12-18 | 18-24 | 00-12 | 12-24 | 00-24 |
| JANUARY | 0.179 | 0.211 | 0.194 | 0.189 | 0.266 | 0.273 | 0.402 | JANUARY | 0.154 | 0.203 | 0.176 | 0.164 | 0.248 | 0.238 | 0.342 |
| FEBRUARY | 0.172 | 0.185 | 0.166 | 0.174 | 0.256 | 0.234 | 0.371 | FEBRUARY | 0.150 | 0.147 | 0.109 | 0.142 | 0.223 | 0.180 | 0.322 |
| MARCH | 0.206 | 0.199 | 0.226 | 0.216 | 0.290 | 0.295 | 0.444 | MARCH | 0.141 | 0.166 | 0.129 | 0.144 | 0.213 | 0.206 | 0.333 |
| APRIL | 0.226 | 0.203 | 0.200 | 0.218 | 0.311 | 0.279 | 0.429 | APRIL | 0.131 | 0.100 | 0.123 | 0.133 | 0.193 | 0.197 | 0.303 |
| MAY | 0.211 | 0.211 | 0.186 | 0.248 | 0.303 | 0.320 | 0.459 | MAY | 0.146 | 0.136 | 0.109 | 0.139 | 0.218 | 0.191 | 0.325 |
| JUNE | 0.195 | 0.192 | 0.167 | 0.210 | 0.279 | 0.295 | 0.449 | JUNE | 0.103 | 0.110 | 0.095 | 0.146 | 0.167 | 0.192 | 0.283 |
| JULY | 0.159 | 0.129 | 0.122 | 0.171 | 0.223 | 0.221 | 0.357 | JULY | 0.089 | 0.079 | 0.077 | 0.154 | 0.146 | 0.201 | 0.278 |
| AUGUST | 0.149 | 0.124 | 0.129 | 0.169 | 0.219 | 0.226 | 0.351 | AUGUST | 0.065 | 0.030 | 0.057 | 0.134 | 0.084 | 0.169 | 0.218 |
| SEPTEMBER | 0.162 | 0.164 | 0.138 | 0.146 | 0.226 | 0.210 | 0.313 | SEPTEMBER | 0.090 | 0.085 | 0.090 | 0.128 | 0.141 | 0.164 | 0.246 |
| OCTOBER | 0.144 | 0.154 | 0.159 | 0.144 | 0.223 | 0.208 | 0.330 | OCTOBER | 0.097 | 0.122 | 0.104 | 0.112 | 0.159 | 0.154 | 0.238 |
| NOVEMBER | 0.195 | 0.205 | 0.177 | 0.182 | 0.267 | 0.262 | 0.400 | NOVEMBER | 0.121 | 0.154 | 0.156 | 0.128 | 0.190 | 0.213 | 0.295 |
| DECEMBER | 0.201 | 0.201 | 0.179 | 0.187 | 0.282 | 0.266 | 0.424 | DECEMBER | 0.119 | 0.139 | 0.136 | 0.132 | 0.191 | 0.196 | 0.283 |
| SEATTLE-TACOMA, WASH (SEA) | | | | | | | | SIOUX CITY, IOWA (SUX) | | | | | | | |
| | 00-06 | 06-12 | 12-18 | 18-24 | 00-12 | 12-24 | 00-24 | | 00-06 | 06-12 | 12-18 | 18-24 | 00-12 | 12-24 | 00-24 |
| JANUARY | 0.283 | 0.295 | 0.336 | 0.278 | 0.392 | 0.420 | 0.520 | JANUARY | 0.094 | 0.107 | 0.094 | 0.082 | 0.141 | 0.124 | 0.213 |
| FEBRUARY | 0.319 | 0.331 | 0.319 | 0.322 | 0.432 | 0.431 | 0.568 | FEBRUARY | 0.084 | 0.101 | 0.084 | 0.087 | 0.136 | 0.139 | 0.218 |
| MARCH | 0.290 | 0.273 | 0.300 | 0.248 | 0.377 | 0.365 | 0.496 | MARCH | 0.149 | 0.154 | 0.149 | 0.149 | 0.216 | 0.211 | 0.323 |
| APRIL | 0.234 | 0.210 | 0.192 | 0.154 | 0.314 | 0.249 | 0.414 | APRIL | 0.162 | 0.195 | 0.169 | 0.146 | 0.260 | 0.223 | 0.362 |
| MAY | 0.191 | 0.159 | 0.171 | 0.154 | 0.253 | 0.261 | 0.370 | MAY | 0.159 | 0.194 | 0.159 | 0.161 | 0.270 | 0.236 | 0.372 |
| JUNE | 0.108 | 0.103 | 0.136 | 0.128 | 0.165 | 0.195 | 0.262 | JUNE | 0.090 | 0.208 | 0.147 | 0.097 | 0.242 | 0.193 | 0.338 |
| JULY | 0.072 | 0.057 | 0.069 | 0.062 | 0.109 | 0.099 | 0.174 | JULY | 0.079 | 0.174 | 0.092 | 0.067 | 0.216 | 0.134 | 0.288 |
| AUGUST | 0.104 | 0.094 | 0.092 | 0.104 | 0.132 | 0.151 | 0.213 | AUGUST | 0.104 | 0.164 | 0.119 | 0.085 | 0.211 | 0.174 | 0.321 |
| SEPTEMBER | 0.149 | 0.169 | 0.157 | 0.141 | 0.226 | 0.222 | 0.315 | SEPTEMBER | 0.108 | 0.174 | 0.095 | 0.105 | 0.233 | 0.162 | 0.318 |
| OCTOBER | 0.196 | 0.186 | 0.174 | 0.203 | 0.283 | 0.258 | 0.370 | OCTOBER | 0.107 | 0.139 | 0.112 | 0.089 | 0.187 | 0.152 | 0.257 |
| NOVEMBER | 0.359 | 0.323 | 0.346 | 0.331 | 0.451 | 0.449 | 0.579 | NOVEMBER | 0.115 | 0.108 | 0.118 | 0.121 | 0.154 | 0.154 | 0.236 |
| DECEMBER | 0.347 | 0.330 | 0.358 | 0.345 | 0.454 | 0.463 | 0.602 | DECEMBER | 0.079 | 0.107 | 0.087 | 0.082 | 0.144 | 0.124 | 0.208 |
| SHERIDAN, WYO (SHR) | | | | | | | | SIOUX FALLS, S DAK (FSD) | | | | | | | |
| | 00-06 | 06-12 | 12-18 | 18-24 | 00-12 | 12-24 | 00-24 | | 00-06 | 06-12 | 12-18 | 18-24 | 00-12 | 12-24 | 00-24 |
| JANUARY | 0.154 | 0.139 | 0.127 | 0.109 | 0.203 | 0.174 | 0.294 | JANUARY | 0.099 | 0.114 | 0.117 | 0.087 | 0.159 | 0.149 | 0.241 |
| FEBRUARY | 0.106 | 0.104 | 0.123 | 0.093 | 0.150 | 0.163 | 0.245 | FEBRUARY | 0.115 | 0.120 | 0.074 | 0.065 | 0.164 | 0.112 | 0.224 |
| MARCH | 0.147 | 0.154 | 0.144 | 0.114 | 0.216 | 0.203 | 0.318 | MARCH | 0.159 | 0.189 | 0.182 | 0.136 | 0.246 | 0.231 | 0.349 |
| APRIL | 0.167 | 0.149 | 0.185 | 0.136 | 0.223 | 0.226 | 0.328 | APRIL | 0.177 | 0.210 | 0.156 | 0.159 | 0.285 | 0.223 | 0.387 |
| MAY | 0.226 | 0.154 | 0.166 | 0.226 | 0.268 | 0.275 | 0.387 | MAY | 0.159 | 0.216 | 0.134 | 0.159 | 0.288 | 0.196 | 0.355 |
| JUNE | 0.172 | 0.131 | 0.077 | 0.146 | 0.237 | 0.185 | 0.326 | JUNE | 0.126 | 0.231 | 0.115 | 0.108 | 0.286 | 0.175 | 0.370 |
| JULY | 0.136 | 0.050 | 0.050 | 0.102 | 0.161 | 0.127 | 0.246 | JULY | 0.072 | 0.174 | 0.082 | 0.089 | 0.219 | 0.139 | 0.316 |
| AUGUST | 0.109 | 0.065 | 0.050 | 0.072 | 0.144 | 0.112 | 0.213 | AUGUST | 0.092 | 0.201 | 0.112 | 0.089 | 0.233 | 0.166 | 0.313 |
| SEPTEMBER | 0.118 | 0.115 | 0.113 | 0.097 | 0.172 | 0.156 | 0.244 | SEPTEMBER | 0.123 | 0.167 | 0.110 | 0.110 | 0.228 | 0.172 | 0.323 |
| OCTOBER | 0.112 | 0.097 | 0.104 | 0.094 | 0.151 | 0.149 | 0.231 | OCTOBER | 0.117 | 0.092 | 0.102 | 0.102 | 0.161 | 0.146 | 0.246 |
| NOVEMBER | 0.105 | 0.100 | 0.126 | 0.108 | 0.141 | 0.156 | 0.223 | NOVEMBER | 0.110 | 0.118 | 0.097 | 0.111 | 0.174 | 0.149 | 0.257 |
| DECEMBER | 0.136 | 0.119 | 0.139 | 0.092 | 0.189 | 0.174 | 0.285 | DECEMBER | 0.065 | 0.089 | 0.089 | 0.089 | 0.117 | 0.132 | 0.203 |

Table 1. Relative frequency of 0.01 inches or more of precipitation (continued).

| SOUTH BEND, IND (SBN) | | | | | | | | SPRINGFIELD, MO (SGF) | | | | | | | |
|------------------------|-------|-------|-------|-------|-------|-------|-------|-----------------------|-------|-------|-------|-------|-------|-------|-------|
| | 00-06 | 06-12 | 12-18 | 18-24 | 00-12 | 12-24 | 00-24 | | 00-06 | 06-12 | 12-18 | 18-24 | 00-12 | 12-24 | 00-24 |
| JANUARY | 0.288 | 0.280 | 0.290 | 0.259 | 0.382 | 0.383 | 0.530 | JANUARY | 0.144 | 0.154 | 0.141 | 0.132 | 0.208 | 0.194 | 0.293 |
| FEBRUARY | 0.221 | 0.232 | 0.229 | 0.229 | 0.313 | 0.332 | 0.450 | FEBRUARY | 0.123 | 0.161 | 0.128 | 0.109 | 0.196 | 0.175 | 0.273 |
| MARCH | 0.233 | 0.238 | 0.236 | 0.201 | 0.335 | 0.315 | 0.454 | MARCH | 0.177 | 0.186 | 0.166 | 0.171 | 0.256 | 0.233 | 0.373 |
| APRIL | 0.223 | 0.228 | 0.210 | 0.241 | 0.331 | 0.338 | 0.492 | APRIL | 0.162 | 0.210 | 0.154 | 0.172 | 0.272 | 0.246 | 0.415 |
| MAY | 0.179 | 0.156 | 0.171 | 0.184 | 0.256 | 0.253 | 0.375 | MAY | 0.159 | 0.226 | 0.139 | 0.169 | 0.293 | 0.236 | 0.400 |
| JUNE | 0.146 | 0.156 | 0.115 | 0.162 | 0.241 | 0.221 | 0.367 | JUNE | 0.131 | 0.151 | 0.154 | 0.138 | 0.224 | 0.218 | 0.342 |
| JULY | 0.102 | 0.107 | 0.134 | 0.109 | 0.162 | 0.181 | 0.284 | JULY | 0.062 | 0.099 | 0.077 | 0.097 | 0.129 | 0.136 | 0.216 |
| AUGUST | 0.122 | 0.156 | 0.149 | 0.144 | 0.218 | 0.236 | 0.345 | AUGUST | 0.089 | 0.117 | 0.119 | 0.112 | 0.156 | 0.194 | 0.285 |
| SEPTEMBER | 0.113 | 0.159 | 0.123 | 0.136 | 0.208 | 0.197 | 0.303 | SEPTEMBER | 0.103 | 0.141 | 0.100 | 0.113 | 0.185 | 0.164 | 0.277 |
| OCTOBER | 0.159 | 0.184 | 0.134 | 0.169 | 0.264 | 0.234 | 0.374 | OCTOBER | 0.109 | 0.179 | 0.127 | 0.129 | 0.213 | 0.199 | 0.320 |
| NOVEMBER | 0.221 | 0.244 | 0.221 | 0.193 | 0.321 | 0.303 | 0.440 | NOVEMBER | 0.149 | 0.159 | 0.144 | 0.133 | 0.213 | 0.195 | 0.305 |
| DECEMBER | 0.275 | 0.313 | 0.280 | 0.276 | 0.400 | 0.378 | 0.540 | DECEMBER | 0.127 | 0.144 | 0.136 | 0.146 | 0.196 | 0.189 | 0.290 |
| SPOKANE, WASH (CEG) | | | | | | | | ST LOUIS, MO (STL) | | | | | | | |
| | 00-06 | 06-12 | 12-18 | 18-24 | 00-12 | 12-24 | 00-24 | | 00-06 | 06-12 | 12-18 | 18-24 | 00-12 | 12-24 | 00-24 |
| JANUARY | 0.164 | 0.176 | 0.186 | 0.197 | 0.236 | 0.266 | 0.368 | JANUARY | 0.140 | 0.192 | 0.155 | 0.159 | 0.244 | 0.212 | 0.359 |
| FEBRUARY | 0.180 | 0.185 | 0.218 | 0.196 | 0.272 | 0.294 | 0.406 | FEBRUARY | 0.153 | 0.176 | 0.156 | 0.120 | 0.239 | 0.195 | 0.320 |
| MARCH | 0.161 | 0.146 | 0.174 | 0.203 | 0.243 | 0.275 | 0.400 | MARCH | 0.217 | 0.207 | 0.197 | 0.199 | 0.315 | 0.282 | 0.439 |
| APRIL | 0.128 | 0.095 | 0.110 | 0.146 | 0.174 | 0.197 | 0.290 | APRIL | 0.186 | 0.206 | 0.175 | 0.162 | 0.286 | 0.254 | 0.410 |
| MAY | 0.124 | 0.119 | 0.132 | 0.164 | 0.199 | 0.226 | 0.318 | MAY | 0.120 | 0.187 | 0.169 | 0.169 | 0.229 | 0.266 | 0.377 |
| JUNE | 0.111 | 0.092 | 0.087 | 0.118 | 0.157 | 0.149 | 0.242 | JUNE | 0.122 | 0.168 | 0.147 | 0.141 | 0.234 | 0.222 | 0.364 |
| JULY | 0.060 | 0.072 | 0.074 | 0.055 | 0.109 | 0.092 | 0.161 | JULY | 0.082 | 0.112 | 0.092 | 0.109 | 0.167 | 0.167 | 0.269 |
| AUGUST | 0.067 | 0.082 | 0.062 | 0.042 | 0.119 | 0.077 | 0.154 | AUGUST | 0.110 | 0.117 | 0.105 | 0.134 | 0.177 | 0.207 | 0.306 |
| SEPTEMBER | 0.095 | 0.083 | 0.062 | 0.079 | 0.132 | 0.109 | 0.192 | SEPTEMBER | 0.080 | 0.127 | 0.088 | 0.103 | 0.168 | 0.144 | 0.259 |
| OCTOBER | 0.079 | 0.087 | 0.097 | 0.117 | 0.134 | 0.146 | 0.218 | OCTOBER | 0.135 | 0.157 | 0.140 | 0.134 | 0.229 | 0.200 | 0.315 |
| NOVEMBER | 0.200 | 0.213 | 0.231 | 0.208 | 0.287 | 0.318 | 0.433 | NOVEMBER | 0.189 | 0.194 | 0.134 | 0.154 | 0.277 | 0.211 | 0.370 |
| DECEMBER | 0.274 | 0.243 | 0.275 | 0.241 | 0.356 | 0.353 | 0.489 | DECEMBER | 0.142 | 0.160 | 0.155 | 0.146 | 0.215 | 0.215 | 0.325 |
| SPRINGFIELD, ILL (SPI) | | | | | | | | STOCKTON, CALIF (SCK) | | | | | | | |
| | 00-06 | 06-12 | 12-18 | 18-24 | 00-12 | 12-24 | 00-24 | | 00-06 | 06-12 | 12-18 | 18-24 | 00-12 | 12-24 | 00-24 |
| JANUARY | 0.146 | 0.134 | 0.141 | 0.154 | 0.206 | 0.211 | 0.342 | JANUARY | 0.174 | 0.151 | 0.155 | 0.168 | 0.211 | 0.231 | 0.291 |
| FEBRUARY | 0.177 | 0.174 | 0.158 | 0.134 | 0.245 | 0.213 | 0.349 | FEBRUARY | 0.171 | 0.185 | 0.164 | 0.167 | 0.228 | 0.235 | 0.327 |
| MARCH | 0.211 | 0.229 | 0.196 | 0.196 | 0.306 | 0.278 | 0.453 | MARCH | 0.173 | 0.169 | 0.158 | 0.180 | 0.230 | 0.253 | 0.331 |
| APRIL | 0.188 | 0.251 | 0.167 | 0.167 | 0.326 | 0.242 | 0.425 | APRIL | 0.074 | 0.044 | 0.067 | 0.098 | 0.081 | 0.127 | 0.163 |
| MAY | 0.142 | 0.171 | 0.154 | 0.203 | 0.246 | 0.246 | 0.376 | MAY | 0.032 | 0.014 | 0.012 | 0.018 | 0.039 | 0.018 | 0.050 |
| JUNE | 0.147 | 0.192 | 0.144 | 0.126 | 0.267 | 0.219 | 0.384 | JUNE | 0.0 | 0.004 | 0.009 | 0.004 | 0.004 | 0.011 | 0.007 |
| JULY | 0.082 | 0.151 | 0.119 | 0.084 | 0.189 | 0.176 | 0.283 | JULY | 0.011 | 0.007 | 0.020 | 0.018 | 0.014 | 0.029 | 0.032 |
| AUGUST | 0.107 | 0.132 | 0.117 | 0.151 | 0.189 | 0.206 | 0.326 | AUGUST | 0.014 | 0.022 | 0.014 | 0.011 | 0.029 | 0.021 | 0.029 |
| SEPTEMBER | 0.082 | 0.095 | 0.103 | 0.108 | 0.136 | 0.167 | 0.251 | SEPTEMBER | 0.015 | 0.004 | 0.009 | 0.022 | 0.019 | 0.026 | 0.037 |
| OCTOBER | 0.132 | 0.159 | 0.141 | 0.114 | 0.216 | 0.181 | 0.294 | OCTOBER | 0.048 | 0.061 | 0.056 | 0.064 | 0.074 | 0.090 | 0.107 |
| NOVEMBER | 0.149 | 0.192 | 0.133 | 0.131 | 0.246 | 0.197 | 0.328 | NOVEMBER | 0.136 | 0.104 | 0.137 | 0.129 | 0.141 | 0.185 | 0.197 |
| DECEMBER | 0.181 | 0.186 | 0.161 | 0.146 | 0.256 | 0.218 | 0.352 | DECEMBER | 0.103 | 0.111 | 0.127 | 0.131 | 0.147 | 0.185 | 0.222 |

Table 1. Relative frequency of 0.01 inches or more of precipitation (continued).

| ST. PAULI ISLAND, AK (SNP) | | | | | | | | TAMPA, FLA (TPA) | | | | | | | |
|----------------------------|-------|-------|-------|-------|-------|-------|-------|--------------------|-------|-------|-------|-------|-------|-------|-------|
| | 00-06 | 06-12 | 12-18 | 18-24 | 00-12 | 12-24 | 00-24 | | 00-06 | 06-12 | 12-18 | 18-24 | 00-12 | 12-24 | 00-24 |
| JANUARY | 0.318 | 0.306 | 0.305 | 0.303 | 0.441 | 0.437 | 0.648 | JANUARY | 0.072 | 0.089 | 0.092 | 0.074 | 0.134 | 0.127 | 0.216 |
| FEBRUARY | 0.258 | 0.205 | 0.247 | 0.245 | 0.340 | 0.348 | 0.507 | FEBRUARY | 0.104 | 0.095 | 0.093 | 0.112 | 0.153 | 0.166 | 0.243 |
| MARCH | 0.241 | 0.246 | 0.288 | 0.297 | 0.372 | 0.426 | 0.567 | MARCH | 0.072 | 0.069 | 0.099 | 0.084 | 0.109 | 0.134 | 0.201 |
| APRIL | 0.237 | 0.224 | 0.241 | 0.238 | 0.347 | 0.362 | 0.524 | APRIL | 0.054 | 0.046 | 0.064 | 0.056 | 0.079 | 0.097 | 0.149 |
| MAY | 0.176 | 0.226 | 0.294 | 0.239 | 0.285 | 0.387 | 0.462 | MAY | 0.065 | 0.055 | 0.069 | 0.114 | 0.102 | 0.149 | 0.199 |
| JUNE | 0.120 | 0.201 | 0.256 | 0.174 | 0.233 | 0.326 | 0.411 | JUNE | 0.121 | 0.067 | 0.121 | 0.223 | 0.151 | 0.300 | 0.372 |
| JULY | 0.193 | 0.224 | 0.318 | 0.211 | 0.294 | 0.385 | 0.467 | JULY | 0.156 | 0.037 | 0.129 | 0.342 | 0.191 | 0.397 | 0.491 |
| AUGUST | 0.236 | 0.283 | 0.355 | 0.241 | 0.377 | 0.425 | 0.564 | AUGUST | 0.218 | 0.067 | 0.127 | 0.392 | 0.251 | 0.464 | 0.545 |
| SEPTEMBER | 0.300 | 0.285 | 0.323 | 0.308 | 0.418 | 0.454 | 0.611 | SEPTEMBER | 0.169 | 0.072 | 0.108 | 0.308 | 0.205 | 0.347 | 0.424 |
| OCTOBER | 0.354 | 0.390 | 0.382 | 0.342 | 0.482 | 0.496 | 0.646 | OCTOBER | 0.062 | 0.030 | 0.047 | 0.099 | 0.079 | 0.132 | 0.176 |
| NOVEMBER | 0.393 | 0.419 | 0.374 | 0.469 | 0.545 | 0.590 | 0.727 | NOVEMBER | 0.069 | 0.064 | 0.054 | 0.105 | 0.100 | 0.128 | 0.192 |
| DECEMBER | 0.371 | 0.379 | 0.360 | 0.375 | 0.514 | 0.516 | 0.696 | DECEMBER | 0.067 | 0.099 | 0.112 | 0.104 | 0.132 | 0.166 | 0.229 |
| SYRACUSE, NY (SYR) | | | | | | | | TOLEDO, OHIO (TOL) | | | | | | | |
| | 00-06 | 06-12 | 12-18 | 18-24 | 00-12 | 12-24 | 00-24 | | 00-06 | 06-12 | 12-18 | 18-24 | 00-12 | 12-24 | 00-24 |
| JANUARY | 0.343 | 0.362 | 0.352 | 0.333 | 0.475 | 0.469 | 0.629 | JANUARY | 0.201 | 0.238 | 0.181 | 0.184 | 0.318 | 0.261 | 0.444 |
| FEBRUARY | 0.283 | 0.281 | 0.267 | 0.232 | 0.390 | 0.357 | 0.510 | FEBRUARY | 0.202 | 0.196 | 0.180 | 0.191 | 0.292 | 0.283 | 0.420 |
| MARCH | 0.290 | 0.305 | 0.278 | 0.263 | 0.402 | 0.392 | 0.556 | MARCH | 0.206 | 0.203 | 0.181 | 0.191 | 0.298 | 0.283 | 0.427 |
| APRIL | 0.215 | 0.236 | 0.254 | 0.221 | 0.315 | 0.318 | 0.441 | APRIL | 0.205 | 0.197 | 0.197 | 0.218 | 0.292 | 0.310 | 0.449 |
| MAY | 0.206 | 0.201 | 0.213 | 0.228 | 0.300 | 0.320 | 0.462 | MAY | 0.159 | 0.174 | 0.151 | 0.221 | 0.248 | 0.285 | 0.419 |
| JUNE | 0.174 | 0.174 | 0.156 | 0.210 | 0.249 | 0.297 | 0.423 | JUNE | 0.136 | 0.138 | 0.126 | 0.174 | 0.208 | 0.223 | 0.344 |
| JULY | 0.154 | 0.109 | 0.124 | 0.171 | 0.199 | 0.231 | 0.347 | JULY | 0.089 | 0.079 | 0.107 | 0.129 | 0.134 | 0.199 | 0.275 |
| AUGUST | 0.156 | 0.139 | 0.141 | 0.154 | 0.239 | 0.233 | 0.351 | AUGUST | 0.102 | 0.137 | 0.134 | 0.134 | 0.179 | 0.226 | 0.328 |
| SEPTEMBER | 0.169 | 0.205 | 0.187 | 0.195 | 0.272 | 0.279 | 0.418 | SEPTEMBER | 0.123 | 0.138 | 0.126 | 0.133 | 0.188 | 0.203 | 0.316 |
| OCTOBER | 0.211 | 0.189 | 0.206 | 0.211 | 0.289 | 0.288 | 0.403 | OCTOBER | 0.132 | 0.139 | 0.117 | 0.127 | 0.189 | 0.184 | 0.308 |
| NOVEMBER | 0.301 | 0.290 | 0.277 | 0.282 | 0.378 | 0.390 | 0.527 | NOVEMBER | 0.169 | 0.200 | 0.201 | 0.165 | 0.264 | 0.267 | 0.391 |
| DECEMBER | 0.320 | 0.342 | 0.352 | 0.333 | 0.439 | 0.455 | 0.607 | DECEMBER | 0.228 | 0.263 | 0.243 | 0.241 | 0.352 | 0.346 | 0.483 |
| TALLAHASSEE, FLA (TLH) | | | | | | | | TONOPAH, NEV (TPH) | | | | | | | |
| | 00-06 | 06-12 | 12-18 | 18-24 | 00-12 | 12-24 | 00-24 | | 00-06 | 06-12 | 12-18 | 18-24 | 00-12 | 12-24 | 00-24 |
| JANUARY | 0.155 | 0.154 | 0.144 | 0.134 | 0.209 | 0.206 | 0.305 | JANUARY | 0.078 | 0.088 | 0.052 | 0.055 | 0.115 | 0.085 | 0.159 |
| FEBRUARY | 0.107 | 0.142 | 0.136 | 0.093 | 0.181 | 0.175 | 0.264 | FEBRUARY | 0.069 | 0.073 | 0.063 | 0.044 | 0.100 | 0.088 | 0.131 |
| MARCH | 0.104 | 0.134 | 0.122 | 0.119 | 0.169 | 0.179 | 0.269 | MARCH | 0.083 | 0.105 | 0.084 | 0.079 | 0.145 | 0.117 | 0.196 |
| APRIL | 0.080 | 0.095 | 0.108 | 0.103 | 0.139 | 0.151 | 0.229 | APRIL | 0.052 | 0.052 | 0.028 | 0.041 | 0.086 | 0.057 | 0.109 |
| MAY | 0.072 | 0.074 | 0.109 | 0.186 | 0.122 | 0.233 | 0.302 | MAY | 0.068 | 0.036 | 0.025 | 0.052 | 0.079 | 0.060 | 0.122 |
| JUNE | 0.119 | 0.067 | 0.141 | 0.293 | 0.158 | 0.350 | 0.425 | JUNE | 0.015 | 0.011 | 0.005 | 0.026 | 0.019 | 0.028 | 0.034 |
| JULY | 0.127 | 0.089 | 0.192 | 0.372 | 0.185 | 0.438 | 0.512 | JULY | 0.065 | 0.022 | 0.007 | 0.037 | 0.076 | 0.042 | 0.101 |
| AUGUST | 0.120 | 0.052 | 0.169 | 0.367 | 0.155 | 0.439 | 0.492 | AUGUST | 0.061 | 0.029 | 0.032 | 0.062 | 0.068 | 0.077 | 0.115 |
| SEPTEMBER | 0.083 | 0.062 | 0.123 | 0.282 | 0.124 | 0.305 | 0.349 | SEPTEMBER | 0.063 | 0.026 | 0.026 | 0.051 | 0.074 | 0.062 | 0.100 |
| OCTOBER | 0.042 | 0.057 | 0.077 | 0.097 | 0.082 | 0.127 | 0.162 | OCTOBER | 0.035 | 0.045 | 0.035 | 0.038 | 0.058 | 0.054 | 0.091 |
| NOVEMBER | 0.103 | 0.095 | 0.108 | 0.092 | 0.155 | 0.151 | 0.227 | NOVEMBER | 0.043 | 0.043 | 0.031 | 0.028 | 0.063 | 0.045 | 0.080 |
| DECEMBER | 0.102 | 0.134 | 0.139 | 0.141 | 0.182 | 0.199 | 0.275 | DECEMBER | 0.028 | 0.024 | 0.025 | 0.027 | 0.042 | 0.045 | 0.070 |

Table 1. Relative frequency of 0.01 inches or more of precipitation (continued).

| TOPEKA, KANS (TOP) | | | | | | | | TUCSON, ARIZ (TUS) | | | | | | | |
|----------------------------|-------|-------|-------|-------|-------|-------|-------|------------------------|-------|-------|-------|-------|-------|-------|-------|
| | 00-06 | 06-12 | 12-18 | 18-24 | 00-12 | 12-24 | 00-24 | | 00-06 | 06-12 | 12-18 | 18-24 | 00-12 | 12-24 | 00-24 |
| JANUARY | 0.084 | 0.104 | 0.097 | 0.085 | 0.141 | 0.142 | 0.224 | JANUARY | 0.109 | 0.084 | 0.084 | 0.084 | 0.141 | 0.112 | 0.196 |
| FEBRUARY | 0.104 | 0.104 | 0.085 | 0.120 | 0.147 | 0.156 | 0.232 | FEBRUARY | 0.074 | 0.063 | 0.057 | 0.060 | 0.098 | 0.098 | 0.147 |
| MARCH | 0.157 | 0.169 | 0.151 | 0.141 | 0.224 | 0.203 | 0.318 | MARCH | 0.087 | 0.082 | 0.065 | 0.084 | 0.132 | 0.114 | 0.179 |
| APRIL | 0.149 | 0.221 | 0.138 | 0.156 | 0.272 | 0.226 | 0.390 | APRIL | 0.031 | 0.021 | 0.028 | 0.023 | 0.041 | 0.046 | 0.074 |
| MAY | 0.154 | 0.218 | 0.169 | 0.144 | 0.283 | 0.241 | 0.409 | MAY | 0.035 | 0.017 | 0.010 | 0.032 | 0.042 | 0.037 | 0.067 |
| JUNE | 0.134 | 0.210 | 0.144 | 0.123 | 0.280 | 0.213 | 0.398 | JUNE | 0.026 | 0.008 | 0.003 | 0.044 | 0.031 | 0.044 | 0.064 |
| JULY | 0.072 | 0.122 | 0.087 | 0.060 | 0.154 | 0.127 | 0.218 | JULY | 0.228 | 0.099 | 0.052 | 0.102 | 0.280 | 0.146 | 0.367 |
| AUGUST | 0.069 | 0.184 | 0.134 | 0.097 | 0.218 | 0.196 | 0.325 | AUGUST | 0.159 | 0.065 | 0.030 | 0.122 | 0.200 | 0.144 | 0.284 |
| SEPTEMBER | 0.113 | 0.157 | 0.141 | 0.087 | 0.204 | 0.177 | 0.282 | SEPTEMBER | 0.131 | 0.033 | 0.023 | 0.097 | 0.141 | 0.105 | 0.210 |
| OCTOBER | 0.109 | 0.136 | 0.122 | 0.104 | 0.176 | 0.162 | 0.256 | OCTOBER | 0.072 | 0.055 | 0.060 | 0.057 | 0.097 | 0.075 | 0.139 |
| NOVEMBER | 0.095 | 0.118 | 0.121 | 0.128 | 0.144 | 0.179 | 0.241 | NOVEMBER | 0.038 | 0.041 | 0.041 | 0.051 | 0.057 | 0.072 | 0.100 |
| DECEMBER | 0.082 | 0.112 | 0.104 | 0.082 | 0.136 | 0.132 | 0.218 | DECEMBER | 0.072 | 0.050 | 0.062 | 0.074 | 0.090 | 0.107 | 0.147 |
| TRAVERSE CITY, MICH (TVC) | | | | | | | | TUCUMCARI, N MEX (TCC) | | | | | | | |
| | 00-06 | 06-12 | 12-18 | 18-24 | 00-12 | 12-24 | 00-24 | | 00-06 | 06-12 | 12-18 | 18-24 | 00-12 | 12-24 | 00-24 |
| JANUARY | 0.275 | 0.373 | 0.320 | 0.302 | 0.443 | 0.441 | 0.580 | JANUARY | 0.055 | 0.069 | 0.047 | 0.043 | 0.089 | 0.063 | 0.123 |
| FEBRUARY | 0.183 | 0.286 | 0.260 | 0.219 | 0.339 | 0.324 | 0.447 | FEBRUARY | 0.039 | 0.032 | 0.041 | 0.030 | 0.046 | 0.050 | 0.079 |
| MARCH | 0.137 | 0.189 | 0.165 | 0.137 | 0.246 | 0.224 | 0.365 | MARCH | 0.032 | 0.055 | 0.047 | 0.067 | 0.069 | 0.090 | 0.112 |
| APRIL | 0.146 | 0.191 | 0.155 | 0.164 | 0.240 | 0.233 | 0.341 | APRIL | 0.081 | 0.039 | 0.054 | 0.064 | 0.081 | 0.090 | 0.149 |
| MAY | 0.110 | 0.147 | 0.114 | 0.122 | 0.197 | 0.182 | 0.280 | MAY | 0.110 | 0.084 | 0.037 | 0.071 | 0.128 | 0.086 | 0.179 |
| JUNE | 0.106 | 0.159 | 0.101 | 0.113 | 0.207 | 0.167 | 0.305 | JUNE | 0.105 | 0.091 | 0.021 | 0.047 | 0.130 | 0.060 | 0.151 |
| JULY | 0.078 | 0.122 | 0.077 | 0.060 | 0.166 | 0.111 | 0.234 | JULY | 0.138 | 0.107 | 0.028 | 0.050 | 0.186 | 0.063 | 0.223 |
| AUGUST | 0.095 | 0.141 | 0.100 | 0.104 | 0.200 | 0.165 | 0.302 | AUGUST | 0.140 | 0.098 | 0.032 | 0.078 | 0.169 | 0.101 | 0.220 |
| SEPTEMBER | 0.123 | 0.208 | 0.165 | 0.146 | 0.253 | 0.229 | 0.363 | SEPTEMBER | 0.078 | 0.095 | 0.067 | 0.075 | 0.119 | 0.109 | 0.172 |
| OCTOBER | 0.150 | 0.204 | 0.152 | 0.156 | 0.261 | 0.214 | 0.343 | OCTOBER | 0.052 | 0.071 | 0.067 | 0.065 | 0.074 | 0.090 | 0.136 |
| NOVEMBER | 0.194 | 0.230 | 0.226 | 0.204 | 0.307 | 0.315 | 0.433 | NOVEMBER | 0.054 | 0.057 | 0.041 | 0.041 | 0.078 | 0.062 | 0.116 |
| DECEMBER | 0.240 | 0.285 | 0.334 | 0.294 | 0.373 | 0.420 | 0.530 | DECEMBER | 0.023 | 0.026 | 0.030 | 0.038 | 0.039 | 0.055 | 0.056 |
| TRUTH OR CONS, N MEX (TCS) | | | | | | | | TULSA, OKLA (TUL) | | | | | | | |
| | 00-06 | 06-12 | 12-18 | 18-24 | 00-12 | 12-24 | 00-24 | | 00-06 | 06-12 | 12-18 | 18-24 | 00-12 | 12-24 | 00-24 |
| JANUARY | ***** | ***** | 0.037 | 0.041 | ***** | 0.065 | ***** | JANUARY | 0.094 | 0.114 | 0.084 | 0.082 | 0.146 | 0.124 | 0.211 |
| FEBRUARY | ***** | ***** | 0.035 | 0.035 | ***** | 0.076 | ***** | FEBRUARY | 0.090 | 0.123 | 0.109 | 0.098 | 0.153 | 0.147 | 0.234 |
| MARCH | ***** | ***** | 0.035 | 0.048 | ***** | 0.065 | ***** | MARCH | 0.146 | 0.159 | 0.154 | 0.149 | 0.216 | 0.218 | 0.333 |
| APRIL | ***** | ***** | 0.017 | 0.033 | ***** | ***** | ***** | APRIL | 0.131 | 0.177 | 0.118 | 0.121 | 0.233 | 0.192 | 0.333 |
| MAY | ***** | ***** | 0.022 | 0.025 | ***** | 0.040 | ***** | MAY | 0.139 | 0.201 | 0.139 | 0.124 | 0.261 | 0.211 | 0.367 |
| JUNE | ***** | ***** | 0.012 | 0.029 | ***** | 0.039 | ***** | JUNE | 0.116 | 0.162 | 0.123 | 0.115 | 0.229 | 0.192 | 0.332 |
| JULY | ***** | ***** | 0.035 | 0.106 | ***** | 0.138 | ***** | JULY | 0.060 | 0.092 | 0.055 | 0.060 | 0.124 | 0.094 | 0.181 |
| AUGUST | ***** | ***** | 0.033 | 0.120 | ***** | 0.147 | ***** | AUGUST | 0.067 | 0.094 | 0.074 | 0.069 | 0.129 | 0.114 | 0.213 |
| SEPTEMBER | ***** | ***** | 0.067 | 0.098 | ***** | 0.121 | ***** | SEPTEMBER | 0.079 | 0.123 | 0.118 | 0.095 | 0.159 | 0.164 | 0.256 |
| OCTOBER | ***** | ***** | 0.073 | 0.054 | ***** | 0.092 | ***** | OCTOBER | 0.085 | 0.112 | 0.102 | 0.100 | 0.149 | 0.147 | 0.232 |
| NOVEMBER | ***** | ***** | 0.021 | 0.038 | ***** | 0.047 | ***** | NOVEMBER | 0.108 | 0.126 | 0.118 | 0.121 | 0.159 | 0.169 | 0.241 |
| DECEMBER | ***** | ***** | 0.053 | 0.045 | ***** | 0.080 | ***** | DECEMBER | 0.079 | 0.109 | 0.099 | 0.087 | 0.134 | 0.132 | 0.208 |

Table 1. Relative frequency of 0.01 inches or more of precipitation (continued).

| VICTORIA, TEX (VCT) | | | | | | | | WASH-DULLES, VA (IAD) | | | | | | | |
|----------------------|-------|-------|-------|-------|-------|-------|-------|----------------------------|-------|-------|-------|-------|-------|-------|-------|
| | 00-06 | 06-12 | 12-18 | 18-24 | 00-12 | 12-24 | 00-24 | | 00-06 | 06-12 | 12-18 | 18-24 | 00-12 | 12-24 | 00-24 |
| JANUARY | 0.129 | 0.201 | 0.161 | 0.132 | 0.243 | 0.203 | 0.325 | JANUARY | 0.146 | 0.176 | 0.171 | 0.161 | 0.216 | 0.238 | 0.337 |
| FEBRUARY | 0.071 | 0.136 | 0.142 | 0.125 | 0.172 | 0.183 | 0.267 | FEBRUARY | 0.161 | 0.142 | 0.153 | 0.161 | 0.224 | 0.221 | 0.339 |
| MARCH | 0.057 | 0.122 | 0.124 | 0.084 | 0.146 | 0.154 | 0.243 | MARCH | 0.154 | 0.187 | 0.191 | 0.184 | 0.242 | 0.243 | 0.342 |
| APRIL | 0.069 | 0.113 | 0.128 | 0.090 | 0.151 | 0.154 | 0.244 | APRIL | 0.172 | 0.149 | 0.154 | 0.164 | 0.237 | 0.218 | 0.347 |
| MAY | 0.067 | 0.114 | 0.102 | 0.099 | 0.161 | 0.146 | 0.261 | MAY | 0.186 | 0.171 | 0.194 | 0.213 | 0.246 | 0.295 | 0.402 |
| JUNE | 0.046 | 0.095 | 0.131 | 0.118 | 0.118 | 0.195 | 0.234 | JUNE | 0.190 | 0.128 | 0.105 | 0.213 | 0.233 | 0.256 | 0.369 |
| JULY | 0.060 | 0.072 | 0.132 | 0.164 | 0.104 | 0.241 | 0.290 | JULY | 0.129 | 0.132 | 0.102 | 0.181 | 0.199 | 0.231 | 0.337 |
| AUGUST | 0.045 | 0.057 | 0.137 | 0.206 | 0.084 | 0.284 | 0.311 | AUGUST | 0.167 | 0.094 | 0.099 | 0.191 | 0.205 | 0.243 | 0.352 |
| SEPTEMBER | 0.087 | 0.123 | 0.157 | 0.192 | 0.164 | 0.260 | 0.329 | SEPTEMBER | 0.123 | 0.118 | 0.116 | 0.144 | 0.180 | 0.195 | 0.296 |
| OCTOBER | 0.082 | 0.117 | 0.141 | 0.117 | 0.146 | 0.186 | 0.261 | OCTOBER | 0.136 | 0.164 | 0.136 | 0.134 | 0.203 | 0.181 | 0.268 |
| NOVEMBER | 0.090 | 0.136 | 0.116 | 0.100 | 0.169 | 0.152 | 0.250 | NOVEMBER | 0.118 | 0.138 | 0.131 | 0.149 | 0.182 | 0.192 | 0.285 |
| DECEMBER | 0.082 | 0.151 | 0.132 | 0.097 | 0.181 | 0.177 | 0.266 | DECEMBER | 0.141 | 0.171 | 0.170 | 0.152 | 0.223 | 0.222 | 0.322 |
| WACO, TEX (ACT) | | | | | | | | WATERLOO, IOWA (ALO) | | | | | | | |
| | 00-06 | 06-12 | 12-18 | 18-24 | 00-12 | 12-24 | 00-24 | | 00-06 | 06-12 | 12-18 | 18-24 | 00-12 | 12-24 | 00-24 |
| JANUARY | 0.102 | 0.136 | 0.112 | 0.107 | 0.176 | 0.161 | 0.256 | JANUARY | 0.132 | 0.137 | 0.092 | 0.109 | 0.207 | 0.147 | 0.299 |
| FEBRUARY | 0.082 | 0.106 | 0.117 | 0.093 | 0.139 | 0.147 | 0.221 | FEBRUARY | 0.126 | 0.148 | 0.115 | 0.076 | 0.186 | 0.142 | 0.249 |
| MARCH | 0.109 | 0.129 | 0.102 | 0.092 | 0.171 | 0.156 | 0.263 | MARCH | 0.162 | 0.164 | 0.157 | 0.136 | 0.224 | 0.216 | 0.338 |
| APRIL | 0.098 | 0.123 | 0.121 | 0.108 | 0.165 | 0.172 | 0.260 | APRIL | 0.162 | 0.193 | 0.172 | 0.179 | 0.252 | 0.247 | 0.383 |
| MAY | 0.122 | 0.127 | 0.099 | 0.129 | 0.201 | 0.191 | 0.313 | MAY | 0.167 | 0.172 | 0.144 | 0.166 | 0.261 | 0.236 | 0.396 |
| JUNE | 0.072 | 0.092 | 0.092 | 0.082 | 0.131 | 0.141 | 0.226 | JUNE | 0.132 | 0.167 | 0.131 | 0.118 | 0.248 | 0.206 | 0.385 |
| JULY | 0.035 | 0.050 | 0.042 | 0.082 | 0.067 | 0.112 | 0.144 | JULY | 0.114 | 0.134 | 0.095 | 0.082 | 0.209 | 0.142 | 0.296 |
| AUGUST | 0.042 | 0.057 | 0.060 | 0.089 | 0.079 | 0.134 | 0.171 | AUGUST | 0.107 | 0.159 | 0.124 | 0.102 | 0.216 | 0.197 | 0.331 |
| SEPTEMBER | 0.077 | 0.100 | 0.097 | 0.113 | 0.131 | 0.164 | 0.229 | SEPTEMBER | 0.119 | 0.173 | 0.121 | 0.079 | 0.214 | 0.157 | 0.278 |
| OCTOBER | 0.094 | 0.107 | 0.112 | 0.107 | 0.151 | 0.166 | 0.246 | OCTOBER | 0.120 | 0.125 | 0.115 | 0.127 | 0.177 | 0.172 | 0.267 |
| NOVEMBER | 0.108 | 0.133 | 0.118 | 0.105 | 0.185 | 0.159 | 0.264 | NOVEMBER | 0.138 | 0.154 | 0.123 | 0.108 | 0.216 | 0.167 | 0.308 |
| DECEMBER | 0.069 | 0.117 | 0.087 | 0.072 | 0.141 | 0.122 | 0.191 | DECEMBER | 0.136 | 0.097 | 0.107 | 0.092 | 0.171 | 0.139 | 0.246 |
| WASHINGTON, DC (DCA) | | | | | | | | WEST PALM BEACH, FLA (PBI) | | | | | | | |
| | 00-06 | 06-12 | 12-18 | 18-24 | 00-12 | 12-24 | 00-24 | | 00-06 | 06-12 | 12-18 | 18-24 | 00-12 | 12-24 | 00-24 |
| JANUARY | 0.134 | 0.171 | 0.174 | 0.144 | 0.203 | 0.231 | 0.315 | JANUARY | 0.109 | 0.099 | 0.102 | 0.102 | 0.166 | 0.169 | 0.263 |
| FEBRUARY | 0.139 | 0.153 | 0.147 | 0.158 | 0.223 | 0.218 | 0.322 | FEBRUARY | 0.112 | 0.112 | 0.101 | 0.144 | 0.172 | 0.210 | 0.287 |
| MARCH | 0.139 | 0.184 | 0.194 | 0.179 | 0.226 | 0.251 | 0.345 | MARCH | 0.072 | 0.084 | 0.079 | 0.084 | 0.124 | 0.132 | 0.203 |
| APRIL | 0.156 | 0.128 | 0.151 | 0.149 | 0.208 | 0.213 | 0.311 | APRIL | 0.062 | 0.056 | 0.074 | 0.128 | 0.100 | 0.162 | 0.221 |
| MAY | 0.161 | 0.151 | 0.151 | 0.194 | 0.226 | 0.270 | 0.362 | MAY | 0.164 | 0.079 | 0.154 | 0.248 | 0.206 | 0.313 | 0.397 |
| JUNE | 0.154 | 0.092 | 0.082 | 0.197 | 0.174 | 0.226 | 0.338 | JUNE | 0.144 | 0.115 | 0.190 | 0.298 | 0.221 | 0.370 | 0.460 |
| JULY | 0.129 | 0.097 | 0.094 | 0.184 | 0.199 | 0.233 | 0.342 | JULY | 0.151 | 0.132 | 0.179 | 0.238 | 0.246 | 0.337 | 0.469 |
| AUGUST | 0.139 | 0.082 | 0.084 | 0.176 | 0.189 | 0.216 | 0.321 | AUGUST | 0.149 | 0.164 | 0.226 | 0.248 | 0.258 | 0.402 | 0.516 |
| SEPTEMBER | 0.105 | 0.113 | 0.095 | 0.133 | 0.156 | 0.169 | 0.241 | SEPTEMBER | 0.246 | 0.172 | 0.254 | 0.321 | 0.329 | 0.441 | 0.599 |
| OCTOBER | 0.124 | 0.146 | 0.109 | 0.122 | 0.189 | 0.159 | 0.251 | OCTOBER | 0.149 | 0.134 | 0.146 | 0.211 | 0.223 | 0.270 | 0.370 |
| NOVEMBER | 0.110 | 0.121 | 0.123 | 0.144 | 0.174 | 0.182 | 0.277 | NOVEMBER | 0.167 | 0.133 | 0.141 | 0.167 | 0.236 | 0.238 | 0.344 |
| DECEMBER | 0.127 | 0.159 | 0.174 | 0.134 | 0.201 | 0.213 | 0.295 | DECEMBER | 0.102 | 0.124 | 0.112 | 0.127 | 0.179 | 0.186 | 0.293 |

Table 1. Relative frequency of 0.01 inches or more of precipitation (continued).

| | | | | | | | | | | | | | | | |
|--------------------------|-------|-------|-------|-------|-------|-------|-------|------------------------|-------|-------|-------|-------|-------|-------|-------|
| WICHITA, KANS (ICT) | | | | | | | | WILLISTON, N DAK (ISN) | | | | | | | |
| | 00-06 | 06-12 | 12-18 | 18-24 | 00-12 | 12-24 | 00-24 | | 00-06 | 06-12 | 12-18 | 18-24 | 00-12 | 12-24 | 00-24 |
| JANUARY | 0.092 | 0.079 | 0.079 | 0.077 | 0.132 | 0.119 | 0.201 | JANUARY | 0.085 | 0.089 | 0.079 | 0.087 | 0.132 | 0.134 | 0.219 |
| FEBRUARY | 0.095 | 0.123 | 0.090 | 0.074 | 0.158 | 0.114 | 0.193 | FEBRUARY | 0.087 | 0.071 | 0.071 | 0.077 | 0.131 | 0.115 | 0.200 |
| MARCH | 0.176 | 0.164 | 0.134 | 0.132 | 0.256 | 0.194 | 0.340 | MARCH | 0.107 | 0.139 | 0.119 | 0.092 | 0.181 | 0.162 | 0.254 |
| APRIL | 0.136 | 0.177 | 0.118 | 0.108 | 0.241 | 0.167 | 0.339 | APRIL | 0.115 | 0.118 | 0.100 | 0.108 | 0.175 | 0.159 | 0.254 |
| MAY | 0.161 | 0.191 | 0.146 | 0.119 | 0.266 | 0.211 | 0.377 | MAY | 0.156 | 0.139 | 0.089 | 0.141 | 0.228 | 0.176 | 0.310 |
| JUNE | 0.123 | 0.156 | 0.108 | 0.128 | 0.221 | 0.190 | 0.342 | JUNE | 0.147 | 0.149 | 0.087 | 0.133 | 0.221 | 0.174 | 0.316 |
| JULY | 0.072 | 0.079 | 0.062 | 0.062 | 0.122 | 0.114 | 0.181 | JULY | 0.087 | 0.127 | 0.074 | 0.067 | 0.179 | 0.119 | 0.263 |
| AUGUST | 0.069 | 0.119 | 0.104 | 0.062 | 0.156 | 0.149 | 0.251 | AUGUST | 0.094 | 0.136 | 0.089 | 0.092 | 0.194 | 0.149 | 0.285 |
| SEPTEMBER | 0.082 | 0.146 | 0.100 | 0.082 | 0.185 | 0.131 | 0.256 | SEPTEMBER | 0.108 | 0.138 | 0.105 | 0.115 | 0.182 | 0.167 | 0.272 |
| OCTOBER | 0.099 | 0.124 | 0.097 | 0.089 | 0.176 | 0.144 | 0.256 | OCTOBER | 0.074 | 0.072 | 0.057 | 0.072 | 0.109 | 0.099 | 0.176 |
| NOVEMBER | 0.103 | 0.126 | 0.110 | 0.110 | 0.154 | 0.146 | 0.215 | NOVEMBER | 0.087 | 0.103 | 0.095 | 0.069 | 0.133 | 0.121 | 0.205 |
| DECEMBER | 0.069 | 0.102 | 0.087 | 0.074 | 0.122 | 0.114 | 0.176 | DECEMBER | 0.129 | 0.127 | 0.104 | 0.114 | 0.197 | 0.171 | 0.296 |
| WICHITA FALLS, TEX (SPS) | | | | | | | | WILMINGTON, DEL (ILG) | | | | | | | |
| | 00-06 | 06-12 | 12-18 | 18-24 | 00-12 | 12-24 | 00-24 | | 00-06 | 06-12 | 12-18 | 18-24 | 00-12 | 12-24 | 00-24 |
| JANUARY | 0.057 | 0.057 | 0.094 | 0.084 | 0.077 | 0.124 | 0.164 | JANUARY | 0.171 | 0.179 | 0.181 | 0.184 | 0.238 | 0.256 | 0.372 |
| FEBRUARY | 0.071 | 0.117 | 0.095 | 0.082 | 0.150 | 0.114 | 0.202 | FEBRUARY | 0.180 | 0.147 | 0.139 | 0.139 | 0.237 | 0.199 | 0.335 |
| MARCH | 0.080 | 0.114 | 0.107 | 0.089 | 0.145 | 0.141 | 0.224 | MARCH | 0.176 | 0.169 | 0.194 | 0.176 | 0.256 | 0.251 | 0.367 |
| APRIL | 0.092 | 0.108 | 0.090 | 0.103 | 0.154 | 0.156 | 0.249 | APRIL | 0.179 | 0.151 | 0.167 | 0.162 | 0.246 | 0.233 | 0.359 |
| MAY | 0.129 | 0.149 | 0.082 | 0.080 | 0.211 | 0.139 | 0.289 | MAY | 0.196 | 0.162 | 0.146 | 0.211 | 0.254 | 0.270 | 0.400 |
| JUNE | 0.095 | 0.126 | 0.062 | 0.074 | 0.172 | 0.115 | 0.244 | JUNE | 0.187 | 0.154 | 0.103 | 0.174 | 0.262 | 0.221 | 0.369 |
| JULY | 0.032 | 0.065 | 0.055 | 0.067 | 0.089 | 0.117 | 0.171 | JULY | 0.129 | 0.119 | 0.089 | 0.134 | 0.191 | 0.179 | 0.285 |
| AUGUST | 0.055 | 0.099 | 0.067 | 0.065 | 0.127 | 0.114 | 0.191 | AUGUST | 0.136 | 0.097 | 0.089 | 0.127 | 0.191 | 0.179 | 0.298 |
| SEPTEMBER | 0.074 | 0.095 | 0.097 | 0.082 | 0.126 | 0.136 | 0.203 | SEPTEMBER | 0.123 | 0.095 | 0.087 | 0.144 | 0.156 | 0.190 | 0.285 |
| OCTOBER | 0.092 | 0.139 | 0.112 | 0.099 | 0.181 | 0.149 | 0.253 | OCTOBER | 0.122 | 0.149 | 0.112 | 0.132 | 0.201 | 0.169 | 0.264 |
| NOVEMBER | 0.064 | 0.097 | 0.077 | 0.072 | 0.123 | 0.116 | 0.188 | NOVEMBER | 0.162 | 0.146 | 0.118 | 0.136 | 0.221 | 0.182 | 0.313 |
| DECEMBER | 0.065 | 0.089 | 0.065 | 0.055 | 0.107 | 0.079 | 0.146 | DECEMBER | 0.156 | 0.174 | 0.169 | 0.159 | 0.228 | 0.221 | 0.345 |
| WILLIAMSPORT, PA (IPT) | | | | | | | | WILMINGTON, NC (ILM) | | | | | | | |
| | 00-06 | 06-12 | 12-18 | 18-24 | 00-12 | 12-24 | 00-24 | | 00-06 | 06-12 | 12-18 | 18-24 | 00-12 | 12-24 | 00-24 |
| JANUARY | 0.187 | 0.179 | 0.191 | 0.171 | 0.254 | 0.261 | 0.377 | JANUARY | 0.164 | 0.161 | 0.161 | 0.179 | 0.223 | 0.256 | 0.360 |
| FEBRUARY | 0.178 | 0.169 | 0.177 | 0.199 | 0.243 | 0.264 | 0.366 | FEBRUARY | 0.150 | 0.131 | 0.147 | 0.163 | 0.193 | 0.215 | 0.308 |
| MARCH | 0.176 | 0.199 | 0.218 | 0.199 | 0.270 | 0.278 | 0.400 | MARCH | 0.159 | 0.141 | 0.154 | 0.149 | 0.218 | 0.229 | 0.338 |
| APRIL | 0.195 | 0.201 | 0.201 | 0.205 | 0.275 | 0.280 | 0.389 | APRIL | 0.100 | 0.103 | 0.100 | 0.103 | 0.154 | 0.159 | 0.249 |
| MAY | 0.216 | 0.197 | 0.223 | 0.234 | 0.296 | 0.323 | 0.446 | MAY | 0.151 | 0.144 | 0.117 | 0.164 | 0.218 | 0.213 | 0.355 |
| JUNE | 0.185 | 0.179 | 0.159 | 0.223 | 0.274 | 0.287 | 0.431 | JUNE | 0.126 | 0.128 | 0.118 | 0.141 | 0.195 | 0.205 | 0.310 |
| JULY | 0.129 | 0.109 | 0.127 | 0.196 | 0.194 | 0.256 | 0.355 | JULY | 0.151 | 0.109 | 0.169 | 0.253 | 0.213 | 0.320 | 0.419 |
| AUGUST | 0.136 | 0.122 | 0.124 | 0.211 | 0.194 | 0.258 | 0.365 | AUGUST | 0.146 | 0.107 | 0.154 | 0.224 | 0.203 | 0.291 | 0.386 |
| SEPTEMBER | 0.144 | 0.172 | 0.156 | 0.164 | 0.223 | 0.228 | 0.336 | SEPTEMBER | 0.131 | 0.144 | 0.149 | 0.179 | 0.208 | 0.249 | 0.346 |
| OCTOBER | 0.174 | 0.164 | 0.166 | 0.151 | 0.251 | 0.221 | 0.342 | OCTOBER | 0.082 | 0.092 | 0.077 | 0.074 | 0.127 | 0.114 | 0.184 |
| NOVEMBER | 0.186 | 0.213 | 0.177 | 0.197 | 0.281 | 0.264 | 0.392 | NOVEMBER | 0.105 | 0.133 | 0.098 | 0.126 | 0.180 | 0.162 | 0.278 |
| DECEMBER | 0.194 | 0.174 | 0.197 | 0.197 | 0.259 | 0.277 | 0.400 | DECEMBER | 0.156 | 0.164 | 0.166 | 0.169 | 0.211 | 0.238 | 0.330 |

Table 1. Relative frequency of 0.01 inches or more of precipitation (continued).

| WINNEMUCCA, NEV (WMC) | | | | | | | | YAKUTAT, AK (YAK) | | | | | | | |
|-----------------------|-------|-------|-------|-------|-------|-------|-------|------------------------|-------|-------|-------|-------|-------|-------|-------|
| | 00-06 | 06-12 | 12-18 | 18-24 | 00-12 | 12-24 | 00-24 | | 00-06 | 06-12 | 12-18 | 18-24 | 00-12 | 12-24 | 00-24 |
| JANUARY | 0.114 | 0.114 | 0.119 | 0.099 | 0.164 | 0.174 | 0.261 | JANUARY | 0.514 | 0.514 | 0.506 | 0.504 | 0.600 | 0.583 | 0.680 |
| FEBRUARY | 0.095 | 0.095 | 0.117 | 0.112 | 0.150 | 0.169 | 0.246 | FEBRUARY | 0.469 | 0.515 | 0.474 | 0.466 | 0.569 | 0.572 | 0.649 |
| MARCH | 0.127 | 0.117 | 0.127 | 0.124 | 0.176 | 0.194 | 0.285 | MARCH | 0.462 | 0.484 | 0.473 | 0.435 | 0.558 | 0.536 | 0.641 |
| APRIL | 0.108 | 0.108 | 0.103 | 0.100 | 0.154 | 0.162 | 0.254 | APRIL | 0.446 | 0.438 | 0.462 | 0.421 | 0.526 | 0.521 | 0.626 |
| MAY | 0.092 | 0.077 | 0.065 | 0.094 | 0.127 | 0.127 | 0.186 | MAY | 0.397 | 0.439 | 0.434 | 0.447 | 0.548 | 0.543 | 0.672 |
| JUNE | 0.075 | 0.054 | 0.049 | 0.069 | 0.100 | 0.087 | 0.141 | JUNE | 0.338 | 0.397 | 0.408 | 0.341 | 0.486 | 0.479 | 0.590 |
| JULY | 0.052 | 0.020 | 0.025 | 0.045 | 0.065 | 0.060 | 0.102 | JULY | 0.344 | 0.407 | 0.370 | 0.365 | 0.462 | 0.479 | 0.606 |
| AUGUST | 0.060 | 0.032 | 0.040 | 0.040 | 0.080 | 0.070 | 0.122 | AUGUST | 0.370 | 0.400 | 0.400 | 0.370 | 0.481 | 0.468 | 0.597 |
| SEPTEMBER | 0.054 | 0.044 | 0.046 | 0.072 | 0.077 | 0.087 | 0.123 | SEPTEMBER | 0.487 | 0.497 | 0.490 | 0.494 | 0.585 | 0.573 | 0.684 |
| OCTOBER | 0.077 | 0.085 | 0.097 | 0.062 | 0.107 | 0.122 | 0.175 | OCTOBER | 0.615 | 0.663 | 0.630 | 0.625 | 0.739 | 0.737 | 0.826 |
| NOVEMBER | 0.115 | 0.123 | 0.113 | 0.077 | 0.185 | 0.144 | 0.238 | NOVEMBER | 0.522 | 0.541 | 0.523 | 0.521 | 0.610 | 0.608 | 0.698 |
| DECEMBER | 0.132 | 0.129 | 0.149 | 0.102 | 0.196 | 0.199 | 0.284 | DECEMBER | 0.454 | 0.486 | 0.486 | 0.484 | 0.571 | 0.581 | 0.665 |
| WINSLOW, ARIZ (INW) | | | | | | | | YOUNGSTOWN, OHIO (YNG) | | | | | | | |
| | 00-06 | 06-12 | 12-18 | 18-24 | 00-12 | 12-24 | 00-24 | | 00-06 | 06-12 | 12-18 | 18-24 | 00-12 | 12-24 | 00-24 |
| JANUARY | 0.092 | 0.069 | 0.060 | 0.065 | 0.120 | 0.097 | 0.198 | JANUARY | 0.201 | 0.283 | 0.285 | 0.231 | 0.340 | 0.363 | 0.493 |
| FEBRUARY | 0.046 | 0.066 | 0.066 | 0.071 | 0.081 | 0.096 | 0.147 | FEBRUARY | 0.204 | 0.207 | 0.202 | 0.232 | 0.302 | 0.322 | 0.471 |
| MARCH | 0.060 | 0.069 | 0.069 | 0.041 | 0.115 | 0.083 | 0.161 | MARCH | 0.253 | 0.266 | 0.231 | 0.226 | 0.372 | 0.330 | 0.506 |
| APRIL | 0.043 | 0.053 | 0.033 | 0.038 | 0.072 | 0.057 | 0.096 | APRIL | 0.213 | 0.200 | 0.215 | 0.233 | 0.303 | 0.326 | 0.462 |
| MAY | 0.055 | 0.028 | 0.037 | 0.088 | 0.069 | 0.111 | 0.147 | MAY | 0.233 | 0.203 | 0.161 | 0.243 | 0.305 | 0.310 | 0.442 |
| JUNE | 0.019 | 0.010 | 0.010 | 0.043 | 0.029 | 0.048 | 0.071 | JUNE | 0.174 | 0.170 | 0.141 | 0.177 | 0.260 | 0.254 | 0.398 |
| JULY | 0.106 | 0.037 | 0.018 | 0.111 | 0.120 | 0.120 | 0.226 | JULY | 0.119 | 0.117 | 0.109 | 0.149 | 0.189 | 0.216 | 0.310 |
| AUGUST | 0.112 | 0.019 | 0.014 | 0.141 | 0.113 | 0.138 | 0.220 | AUGUST | 0.139 | 0.144 | 0.136 | 0.164 | 0.216 | 0.241 | 0.357 |
| SEPTEMBER | 0.100 | 0.056 | 0.061 | 0.117 | 0.133 | 0.150 | 0.233 | SEPTEMBER | 0.156 | 0.165 | 0.133 | 0.162 | 0.226 | 0.234 | 0.363 |
| OCTOBER | 0.065 | 0.060 | 0.083 | 0.083 | 0.088 | 0.124 | 0.157 | OCTOBER | 0.151 | 0.186 | 0.142 | 0.166 | 0.241 | 0.241 | 0.353 |
| NOVEMBER | 0.033 | 0.043 | 0.043 | 0.043 | 0.057 | 0.062 | 0.090 | NOVEMBER | 0.226 | 0.249 | 0.244 | 0.236 | 0.323 | 0.331 | 0.482 |
| DECEMBER | 0.037 | 0.065 | 0.060 | 0.041 | 0.074 | 0.074 | 0.106 | DECEMBER | 0.257 | 0.244 | 0.275 | 0.259 | 0.372 | 0.378 | 0.552 |
| YAKIMA, WASH (YKM) | | | | | | | | YUMA, ARIZ (YUM) | | | | | | | |
| | 00-06 | 06-12 | 12-18 | 18-24 | 00-12 | 12-24 | 00-24 | | 00-06 | 06-12 | 12-18 | 18-24 | 00-12 | 12-24 | 00-24 |
| JANUARY | 0.124 | 0.129 | 0.151 | 0.112 | 0.186 | 0.195 | 0.279 | JANUARY | 0.046 | 0.032 | 0.037 | 0.046 | 0.051 | 0.065 | 0.107 |
| FEBRUARY | 0.166 | 0.128 | 0.144 | 0.120 | 0.215 | 0.202 | 0.316 | FEBRUARY | 0.020 | 0.030 | 0.046 | 0.041 | 0.041 | 0.066 | 0.076 |
| MARCH | 0.065 | 0.072 | 0.092 | 0.069 | 0.112 | 0.119 | 0.179 | MARCH | 0.041 | 0.023 | 0.018 | 0.032 | 0.051 | 0.046 | 0.078 |
| APRIL | 0.072 | 0.046 | 0.046 | 0.069 | 0.095 | 0.095 | 0.154 | APRIL | 0.014 | 0.019 | 0.010 | 0.005 | 0.024 | 0.010 | 0.024 |
| MAY | 0.055 | 0.047 | 0.069 | 0.077 | 0.092 | 0.119 | 0.171 | MAY | 0.009 | 0.005 | 0.005 | 0.005 | 0.009 | 0.009 | 0.019 |
| JUNE | 0.054 | 0.051 | 0.064 | 0.059 | 0.085 | 0.095 | 0.152 | JUNE | 0.0 | 0.0 | 0.005 | 0.0 | 0.0 | 0.005 | 0.005 |
| JULY | 0.032 | 0.017 | 0.025 | 0.027 | 0.042 | 0.042 | 0.079 | JULY | 0.020 | 0.005 | 0.005 | 0.015 | 0.025 | 0.020 | 0.040 |
| AUGUST | 0.047 | 0.035 | 0.042 | 0.040 | 0.060 | 0.065 | 0.102 | AUGUST | 0.022 | 0.021 | 0.016 | 0.021 | 0.032 | 0.021 | 0.032 |
| SEPTEMBER | 0.062 | 0.062 | 0.069 | 0.044 | 0.087 | 0.090 | 0.139 | SEPTEMBER | 0.011 | 0.028 | 0.022 | 0.011 | 0.039 | 0.033 | 0.061 |
| OCTOBER | 0.055 | 0.060 | 0.069 | 0.065 | 0.087 | 0.099 | 0.149 | OCTOBER | 0.041 | 0.014 | 0.018 | 0.037 | 0.051 | 0.037 | 0.083 |
| NOVEMBER | 0.131 | 0.144 | 0.154 | 0.149 | 0.205 | 0.223 | 0.310 | NOVEMBER | 0.029 | 0.014 | 0.014 | 0.014 | 0.033 | 0.024 | 0.048 |
| DECEMBER | 0.161 | 0.181 | 0.164 | 0.149 | 0.253 | 0.223 | 0.350 | DECEMBER | 0.028 | 0.041 | 0.028 | 0.041 | 0.055 | 0.046 | 0.079 |

Table 2. Relative frequency of 0.25 inches or more of precipitation. The appropriate 6-, 12-, or 24-h observational period is indicated at the top of each column.

| | | | | | | | | | | | | | | | |
|--------------------------|-------|-------|-------|-------|-------|-------|-------|--------------------------|-------|-------|-------|-------|-------|-------|-------|
| ABERDEEN, S DAK (ABR) | | | | | | | | ALBANY, NY (ALB) | | | | | | | |
| | 00-06 | 06-12 | 12-18 | 18-24 | 00-12 | 12-24 | 00-24 | | 00-06 | 06-12 | 12-18 | 18-24 | 00-12 | 12-24 | 00-24 |
| JANUARY | 0.0 | 0.005 | 0.003 | 0.0 | 0.011 | 0.003 | 0.014 | JANUARY | 0.025 | 0.032 | 0.027 | 0.032 | 0.062 | 0.062 | 0.109 |
| FEBRUARY | 0.0 | 0.0 | 0.006 | 0.003 | 0.006 | 0.006 | 0.015 | FEBRUARY | 0.030 | 0.033 | 0.025 | 0.027 | 0.065 | 0.057 | 0.109 |
| MARCH | 0.008 | 0.016 | 0.024 | 0.016 | 0.038 | 0.040 | 0.070 | MARCH | 0.037 | 0.032 | 0.027 | 0.040 | 0.082 | 0.069 | 0.136 |
| APRIL | 0.019 | 0.011 | 0.011 | 0.008 | 0.031 | 0.031 | 0.064 | APRIL | 0.038 | 0.031 | 0.044 | 0.044 | 0.074 | 0.090 | 0.154 |
| MAY | 0.030 | 0.019 | 0.016 | 0.022 | 0.051 | 0.032 | 0.081 | MAY | 0.050 | 0.037 | 0.022 | 0.040 | 0.082 | 0.077 | 0.152 |
| JUNE | 0.045 | 0.036 | 0.019 | 0.019 | 0.087 | 0.044 | 0.131 | JUNE | 0.038 | 0.033 | 0.038 | 0.067 | 0.067 | 0.097 | 0.159 |
| JULY | 0.024 | 0.030 | 0.016 | 0.016 | 0.048 | 0.032 | 0.086 | JULY | 0.042 | 0.025 | 0.020 | 0.045 | 0.067 | 0.062 | 0.127 |
| AUGUST | 0.032 | 0.035 | 0.022 | 0.013 | 0.067 | 0.035 | 0.097 | AUGUST | 0.037 | 0.035 | 0.032 | 0.040 | 0.062 | 0.069 | 0.134 |
| SEPTEMBER | 0.021 | 0.009 | 0.015 | 0.015 | 0.027 | 0.033 | 0.061 | SEPTEMBER | 0.033 | 0.026 | 0.026 | 0.051 | 0.069 | 0.075 | 0.139 |
| OCTOBER | 0.019 | 0.008 | 0.013 | 0.019 | 0.032 | 0.038 | 0.059 | OCTOBER | 0.032 | 0.030 | 0.022 | 0.035 | 0.062 | 0.067 | 0.122 |
| NOVEMBER | 0.0 | 0.011 | 0.003 | 0.006 | 0.011 | 0.006 | 0.014 | NOVEMBER | 0.038 | 0.036 | 0.023 | 0.036 | 0.085 | 0.059 | 0.149 |
| DECEMBER | 0.0 | 0.0 | 0.0 | 0.0 | 0.0 | 0.003 | 0.008 | DECEMBER | 0.035 | 0.042 | 0.027 | 0.037 | 0.074 | 0.072 | 0.139 |
| ABILENE, TEX (ABI) | | | | | | | | ALBUQUERQUE, N MEX (ABQ) | | | | | | | |
| | 00-06 | 06-12 | 12-18 | 18-24 | 00-12 | 12-24 | 00-24 | | 00-06 | 06-12 | 12-18 | 18-24 | 00-12 | 12-24 | 00-24 |
| JANUARY | 0.010 | 0.017 | 0.007 | 0.002 | 0.032 | 0.017 | 0.047 | JANUARY | 0.005 | 0.002 | 0.002 | 0.0 | 0.010 | 0.010 | 0.025 |
| FEBRUARY | 0.005 | 0.014 | 0.008 | 0.0 | 0.022 | 0.016 | 0.046 | FEBRUARY | 0.003 | 0.003 | 0.0 | 0.0 | 0.005 | 0.005 | 0.014 |
| MARCH | 0.020 | 0.020 | 0.010 | 0.017 | 0.040 | 0.030 | 0.069 | MARCH | 0.005 | 0.005 | 0.007 | 0.005 | 0.010 | 0.017 | 0.032 |
| APRIL | 0.031 | 0.010 | 0.013 | 0.023 | 0.041 | 0.031 | 0.067 | APRIL | 0.005 | 0.003 | 0.005 | 0.005 | 0.008 | 0.010 | 0.015 |
| MAY | 0.030 | 0.040 | 0.032 | 0.012 | 0.072 | 0.047 | 0.112 | MAY | 0.005 | 0.0 | 0.0 | 0.010 | 0.010 | 0.010 | 0.022 |
| JUNE | 0.031 | 0.038 | 0.010 | 0.026 | 0.069 | 0.038 | 0.100 | JUNE | 0.010 | 0.003 | 0.0 | 0.013 | 0.013 | 0.013 | 0.026 |
| JULY | 0.005 | 0.017 | 0.010 | 0.037 | 0.022 | 0.047 | 0.065 | JULY | 0.022 | 0.005 | 0.002 | 0.015 | 0.027 | 0.017 | 0.047 |
| AUGUST | 0.012 | 0.017 | 0.022 | 0.027 | 0.030 | 0.042 | 0.069 | AUGUST | 0.030 | 0.007 | 0.002 | 0.017 | 0.040 | 0.022 | 0.060 |
| SEPTEMBER | 0.021 | 0.036 | 0.028 | 0.026 | 0.046 | 0.056 | 0.085 | SEPTEMBER | 0.010 | 0.008 | 0.003 | 0.008 | 0.023 | 0.010 | 0.049 |
| OCTOBER | 0.032 | 0.060 | 0.035 | 0.027 | 0.082 | 0.069 | 0.129 | OCTOBER | 0.007 | 0.005 | 0.002 | 0.015 | 0.012 | 0.020 | 0.042 |
| NOVEMBER | 0.015 | 0.028 | 0.018 | 0.010 | 0.044 | 0.023 | 0.054 | NOVEMBER | 0.008 | 0.0 | 0.0 | 0.0 | 0.010 | 0.003 | 0.013 |
| DECEMBER | 0.007 | 0.020 | 0.015 | 0.0 | 0.025 | 0.015 | 0.032 | DECEMBER | 0.002 | 0.002 | 0.007 | 0.0 | 0.007 | 0.007 | 0.017 |
| AKRON-CANTON, OHIO (CAK) | | | | | | | | ALLENTOWN, PA (ABE) | | | | | | | |
| | 00-06 | 06-12 | 12-18 | 18-24 | 00-12 | 12-24 | 00-24 | | 00-06 | 06-12 | 12-18 | 18-24 | 00-12 | 12-24 | 00-24 |
| JANUARY | 0.012 | 0.015 | 0.010 | 0.022 | 0.045 | 0.035 | 0.084 | JANUARY | 0.032 | 0.050 | 0.052 | 0.045 | 0.079 | 0.079 | 0.132 |
| FEBRUARY | 0.022 | 0.022 | 0.008 | 0.022 | 0.057 | 0.041 | 0.106 | FEBRUARY | 0.038 | 0.030 | 0.041 | 0.027 | 0.071 | 0.068 | 0.139 |
| MARCH | 0.045 | 0.047 | 0.027 | 0.022 | 0.092 | 0.065 | 0.167 | MARCH | 0.045 | 0.022 | 0.040 | 0.045 | 0.067 | 0.087 | 0.152 |
| APRIL | 0.031 | 0.021 | 0.018 | 0.031 | 0.072 | 0.056 | 0.129 | APRIL | 0.056 | 0.056 | 0.051 | 0.044 | 0.103 | 0.090 | 0.172 |
| MAY | 0.042 | 0.040 | 0.022 | 0.052 | 0.082 | 0.087 | 0.156 | MAY | 0.052 | 0.037 | 0.032 | 0.060 | 0.089 | 0.092 | 0.179 |
| JUNE | 0.044 | 0.044 | 0.023 | 0.054 | 0.079 | 0.085 | 0.149 | JUNE | 0.054 | 0.051 | 0.021 | 0.064 | 0.110 | 0.082 | 0.177 |
| JULY | 0.020 | 0.027 | 0.027 | 0.069 | 0.055 | 0.092 | 0.139 | JULY | 0.047 | 0.037 | 0.032 | 0.052 | 0.084 | 0.082 | 0.139 |
| AUGUST | 0.045 | 0.040 | 0.027 | 0.057 | 0.082 | 0.089 | 0.162 | AUGUST | 0.045 | 0.035 | 0.025 | 0.077 | 0.069 | 0.094 | 0.154 |
| SEPTEMBER | 0.041 | 0.028 | 0.018 | 0.038 | 0.067 | 0.056 | 0.118 | SEPTEMBER | 0.041 | 0.038 | 0.023 | 0.038 | 0.077 | 0.059 | 0.136 |
| OCTOBER | 0.020 | 0.027 | 0.025 | 0.017 | 0.060 | 0.047 | 0.114 | OCTOBER | 0.042 | 0.027 | 0.040 | 0.037 | 0.065 | 0.077 | 0.132 |
| NOVEMBER | 0.031 | 0.026 | 0.031 | 0.028 | 0.059 | 0.077 | 0.146 | NOVEMBER | 0.049 | 0.041 | 0.031 | 0.036 | 0.085 | 0.059 | 0.138 |
| DECEMBER | 0.030 | 0.025 | 0.027 | 0.025 | 0.065 | 0.065 | 0.134 | DECEMBER | 0.037 | 0.045 | 0.052 | 0.042 | 0.077 | 0.089 | 0.146 |

Table 2. Relative frequency of 0.25 inches or more of precipitation (continued).

| | | | | | | | | | | | | | | | |
|---------------------|-------|-------|-------|-------|-------|-------|-------|---------------------|-------|-------|-------|-------|-------|-------|-------|
| ALPENA, MICH (APN) | | | | | | | | ANNETTE, AK (ANN) | | | | | | | |
| JANUARY | 00-06 | 06-12 | 12-18 | 18-24 | 00-12 | 12-24 | 00-24 | JANUARY | 00-06 | 06-12 | 12-18 | 18-24 | 00-12 | 12-24 | 00-24 |
| FEBRUARY | 0.012 | 0.012 | 0.012 | 0.005 | 0.025 | 0.017 | 0.055 | FEBRUARY | 0.120 | 0.090 | 0.102 | 0.102 | 0.220 | 0.186 | 0.386 |
| MARCH | 0.005 | 0.003 | 0.008 | 0.016 | 0.019 | 0.030 | 0.060 | MARCH | 0.142 | 0.102 | 0.117 | 0.076 | 0.279 | 0.196 | 0.425 |
| APRIL | 0.010 | 0.017 | 0.022 | 0.020 | 0.040 | 0.050 | 0.089 | APRIL | 0.094 | 0.082 | 0.087 | 0.094 | 0.196 | 0.171 | 0.344 |
| MAY | 0.033 | 0.021 | 0.023 | 0.023 | 0.067 | 0.049 | 0.133 | MAY | 0.104 | 0.087 | 0.097 | 0.090 | 0.182 | 0.172 | 0.325 |
| JUNE | 0.032 | 0.032 | 0.025 | 0.032 | 0.060 | 0.060 | 0.132 | JUNE | 0.074 | 0.060 | 0.063 | 0.057 | 0.157 | 0.130 | 0.297 |
| JULY | 0.018 | 0.028 | 0.023 | 0.036 | 0.049 | 0.054 | 0.103 | JULY | 0.046 | 0.038 | 0.046 | 0.054 | 0.119 | 0.097 | 0.220 |
| AUGUST | 0.027 | 0.040 | 0.025 | 0.047 | 0.057 | 0.067 | 0.119 | AUGUST | 0.047 | 0.052 | 0.040 | 0.032 | 0.107 | 0.080 | 0.181 |
| SEPTEMBER | 0.042 | 0.047 | 0.032 | 0.040 | 0.082 | 0.069 | 0.139 | SEPTEMBER | 0.099 | 0.042 | 0.055 | 0.057 | 0.149 | 0.112 | 0.233 |
| OCTOBER | 0.023 | 0.041 | 0.028 | 0.036 | 0.059 | 0.067 | 0.121 | OCTOBER | 0.117 | 0.138 | 0.113 | 0.113 | 0.221 | 0.197 | 0.368 |
| NOVEMBER | 0.015 | 0.025 | 0.020 | 0.017 | 0.045 | 0.045 | 0.092 | NOVEMBER | 0.154 | 0.151 | 0.141 | 0.166 | 0.287 | 0.273 | 0.460 |
| DECEMBER | 0.008 | 0.013 | 0.008 | 0.008 | 0.028 | 0.038 | 0.079 | DECEMBER | 0.117 | 0.131 | 0.131 | 0.121 | 0.251 | 0.249 | 0.431 |
| | 0.005 | 0.007 | 0.007 | 0.012 | 0.032 | 0.030 | 0.077 | | 0.154 | 0.136 | 0.127 | 0.117 | 0.278 | 0.241 | 0.447 |
| AMARILLO, TEX (AMA) | | | | | | | | ASHEVILLE, NC (AVL) | | | | | | | |
| JANUARY | 00-06 | 06-12 | 12-18 | 18-24 | 00-12 | 12-24 | 00-24 | JANUARY | 00-06 | 06-12 | 12-18 | 18-24 | 00-12 | 12-24 | 00-24 |
| FEBRUARY | 0.005 | 0.007 | 0.002 | 0.002 | 0.012 | 0.010 | 0.020 | FEBRUARY | 0.042 | 0.052 | 0.040 | 0.037 | 0.084 | 0.072 | 0.134 |
| MARCH | 0.005 | 0.005 | 0.003 | 0.0 | 0.016 | 0.008 | 0.025 | MARCH | 0.041 | 0.046 | 0.054 | 0.041 | 0.079 | 0.093 | 0.161 |
| APRIL | 0.010 | 0.005 | 0.017 | 0.015 | 0.017 | 0.032 | 0.047 | APRIL | 0.055 | 0.067 | 0.050 | 0.047 | 0.110 | 0.087 | 0.177 |
| MAY | 0.022 | 0.006 | 0.0 | 0.014 | 0.031 | 0.022 | 0.058 | MAY | 0.033 | 0.036 | 0.049 | 0.041 | 0.074 | 0.085 | 0.138 |
| JUNE | 0.037 | 0.027 | 0.007 | 0.027 | 0.065 | 0.037 | 0.090 | JUNE | 0.069 | 0.057 | 0.042 | 0.072 | 0.114 | 0.117 | 0.201 |
| JULY | 0.062 | 0.028 | 0.010 | 0.028 | 0.085 | 0.036 | 0.116 | JULY | 0.026 | 0.015 | 0.023 | 0.069 | 0.046 | 0.092 | 0.136 |
| AUGUST | 0.035 | 0.025 | 0.012 | 0.022 | 0.062 | 0.035 | 0.092 | AUGUST | 0.042 | 0.010 | 0.032 | 0.074 | 0.055 | 0.104 | 0.159 |
| SEPTEMBER | 0.042 | 0.040 | 0.012 | 0.012 | 0.084 | 0.025 | 0.109 | SEPTEMBER | 0.035 | 0.015 | 0.017 | 0.082 | 0.047 | 0.102 | 0.144 |
| OCTOBER | 0.021 | 0.018 | 0.013 | 0.015 | 0.041 | 0.031 | 0.064 | OCTOBER | 0.028 | 0.036 | 0.026 | 0.056 | 0.062 | 0.082 | 0.146 |
| NOVEMBER | 0.025 | 0.012 | 0.010 | 0.015 | 0.035 | 0.030 | 0.065 | NOVEMBER | 0.030 | 0.035 | 0.035 | 0.035 | 0.067 | 0.072 | 0.114 |
| DECEMBER | 0.008 | 0.005 | 0.003 | 0.003 | 0.023 | 0.008 | 0.033 | DECEMBER | 0.033 | 0.049 | 0.028 | 0.051 | 0.080 | 0.082 | 0.157 |
| | 0.0 | 0.0 | 0.0 | 0.007 | 0.0 | 0.010 | 0.012 | | 0.042 | 0.042 | 0.045 | 0.027 | 0.087 | 0.072 | 0.136 |
| ANCHORAGE, AK (ANC) | | | | | | | | ASTORIA, OREG (AST) | | | | | | | |
| JANUARY | 00-06 | 06-12 | 12-18 | 18-24 | 00-12 | 12-24 | 00-24 | JANUARY | 00-06 | 06-12 | 12-18 | 18-24 | 00-12 | 12-24 | 00-24 |
| FEBRUARY | 0.0 | 0.002 | 0.0 | 0.005 | 0.002 | 0.007 | 0.017 | FEBRUARY | 0.074 | 0.097 | 0.107 | 0.067 | 0.164 | 0.179 | 0.293 |
| MARCH | 0.0 | 0.005 | 0.005 | 0.0 | 0.011 | 0.014 | 0.033 | MARCH | 0.082 | 0.090 | 0.076 | 0.101 | 0.197 | 0.177 | 0.342 |
| APRIL | 0.002 | 0.002 | 0.0 | 0.0 | 0.010 | 0.007 | 0.020 | APRIL | 0.072 | 0.060 | 0.074 | 0.055 | 0.154 | 0.164 | 0.310 |
| MAY | 0.003 | 0.0 | 0.0 | 0.003 | 0.005 | 0.008 | 0.026 | MAY | 0.036 | 0.044 | 0.044 | 0.033 | 0.103 | 0.105 | 0.221 |
| JUNE | 0.0 | 0.002 | 0.005 | 0.0 | 0.005 | 0.010 | 0.015 | JUNE | 0.022 | 0.030 | 0.027 | 0.025 | 0.065 | 0.069 | 0.141 |
| JULY | 0.010 | 0.003 | 0.015 | 0.010 | 0.023 | 0.031 | 0.059 | JULY | 0.033 | 0.028 | 0.044 | 0.015 | 0.069 | 0.072 | 0.136 |
| AUGUST | 0.010 | 0.007 | 0.020 | 0.010 | 0.022 | 0.035 | 0.077 | AUGUST | 0.015 | 0.010 | 0.017 | 0.007 | 0.030 | 0.027 | 0.047 |
| SEPTEMBER | 0.007 | 0.020 | 0.015 | 0.022 | 0.042 | 0.052 | 0.099 | SEPTEMBER | 0.012 | 0.010 | 0.010 | 0.017 | 0.027 | 0.027 | 0.065 |
| OCTOBER | 0.028 | 0.023 | 0.031 | 0.021 | 0.072 | 0.059 | 0.139 | OCTOBER | 0.038 | 0.031 | 0.038 | 0.028 | 0.069 | 0.072 | 0.136 |
| NOVEMBER | 0.015 | 0.020 | 0.020 | 0.007 | 0.042 | 0.047 | 0.100 | NOVEMBER | 0.050 | 0.052 | 0.055 | 0.062 | 0.112 | 0.122 | 0.213 |
| DECEMBER | 0.005 | 0.003 | 0.008 | 0.003 | 0.018 | 0.015 | 0.041 | DECEMBER | 0.118 | 0.128 | 0.128 | 0.118 | 0.231 | 0.228 | 0.408 |
| | 0.007 | 0.002 | 0.0 | 0.0 | 0.015 | 0.010 | 0.032 | | 0.141 | 0.104 | 0.117 | 0.127 | 0.233 | 0.248 | 0.417 |

Table 2. Relative frequency of 0.25 inches or more of precipitation (continued).

| ATHENS, GA (AHN) | | | | | | | | AUGUSTA, GA (AGS) | | | | | | | |
|-------------------------|-------|-------|-------|-------|-------|-------|-------|--------------------------|-------|-------|-------|-------|-------|-------|-------|
| | 00-06 | 06-12 | 12-18 | 18-24 | 00-12 | 12-24 | 00-24 | | 00-06 | 06-12 | 12-18 | 18-24 | 00-12 | 12-24 | 00-24 |
| JANUARY | 0.052 | 0.045 | 0.055 | 0.045 | 0.102 | 0.089 | 0.179 | JANUARY | 0.040 | 0.037 | 0.047 | 0.037 | 0.082 | 0.090 | 0.164 |
| FEBRUARY | 0.065 | 0.065 | 0.052 | 0.046 | 0.123 | 0.093 | 0.188 | FEBRUARY | 0.041 | 0.074 | 0.046 | 0.049 | 0.104 | 0.084 | 0.166 |
| MARCH | 0.062 | 0.072 | 0.055 | 0.057 | 0.109 | 0.094 | 0.194 | MARCH | 0.037 | 0.050 | 0.045 | 0.047 | 0.080 | 0.082 | 0.162 |
| APRIL | 0.028 | 0.041 | 0.036 | 0.044 | 0.067 | 0.074 | 0.131 | APRIL | 0.031 | 0.036 | 0.036 | 0.056 | 0.059 | 0.087 | 0.133 |
| MAY | 0.045 | 0.035 | 0.032 | 0.069 | 0.069 | 0.104 | 0.161 | MAY | 0.052 | 0.012 | 0.025 | 0.074 | 0.060 | 0.092 | 0.144 |
| JUNE | 0.041 | 0.015 | 0.018 | 0.049 | 0.056 | 0.064 | 0.113 | JUNE | 0.054 | 0.015 | 0.005 | 0.072 | 0.067 | 0.072 | 0.138 |
| JULY | 0.035 | 0.015 | 0.022 | 0.089 | 0.055 | 0.122 | 0.159 | JULY | 0.032 | 0.005 | 0.012 | 0.070 | 0.035 | 0.087 | 0.132 |
| AUGUST | 0.027 | 0.012 | 0.017 | 0.069 | 0.045 | 0.089 | 0.134 | AUGUST | 0.042 | 0.0 | 0.012 | 0.072 | 0.042 | 0.089 | 0.127 |
| SEPTEMBER | 0.031 | 0.018 | 0.026 | 0.056 | 0.054 | 0.077 | 0.118 | SEPTEMBER | 0.036 | 0.026 | 0.021 | 0.062 | 0.056 | 0.072 | 0.118 |
| OCTOBER | 0.032 | 0.030 | 0.020 | 0.037 | 0.062 | 0.055 | 0.107 | OCTOBER | 0.012 | 0.020 | 0.022 | 0.030 | 0.037 | 0.045 | 0.072 |
| NOVEMBER | 0.031 | 0.049 | 0.031 | 0.041 | 0.072 | 0.079 | 0.141 | NOVEMBER | 0.023 | 0.015 | 0.041 | 0.028 | 0.036 | 0.064 | 0.095 |
| DECEMBER | 0.045 | 0.060 | 0.052 | 0.040 | 0.084 | 0.087 | 0.149 | DECEMBER | 0.032 | 0.040 | 0.062 | 0.040 | 0.067 | 0.100 | 0.142 |
| ATLANTA, GA (ATL) | | | | | | | | AUSTIN, TEX (AUS) | | | | | | | |
| | 00-06 | 06-12 | 12-18 | 18-24 | 00-12 | 12-24 | 00-24 | | 00-06 | 06-12 | 12-18 | 18-24 | 00-12 | 12-24 | 00-24 |
| JANUARY | 0.062 | 0.050 | 0.052 | 0.040 | 0.102 | 0.097 | 0.179 | JANUARY | 0.022 | 0.015 | 0.017 | 0.012 | 0.042 | 0.035 | 0.079 |
| FEBRUARY | 0.054 | 0.060 | 0.038 | 0.054 | 0.112 | 0.093 | 0.177 | FEBRUARY | 0.005 | 0.033 | 0.044 | 0.019 | 0.041 | 0.057 | 0.093 |
| MARCH | 0.052 | 0.065 | 0.060 | 0.057 | 0.114 | 0.102 | 0.196 | MARCH | 0.020 | 0.032 | 0.040 | 0.015 | 0.050 | 0.050 | 0.092 |
| APRIL | 0.033 | 0.056 | 0.051 | 0.023 | 0.085 | 0.072 | 0.144 | APRIL | 0.015 | 0.046 | 0.031 | 0.021 | 0.054 | 0.051 | 0.095 |
| MAY | 0.042 | 0.042 | 0.032 | 0.067 | 0.074 | 0.107 | 0.164 | MAY | 0.047 | 0.050 | 0.035 | 0.035 | 0.089 | 0.065 | 0.146 |
| JUNE | 0.041 | 0.010 | 0.018 | 0.056 | 0.051 | 0.077 | 0.133 | JUNE | 0.021 | 0.036 | 0.033 | 0.046 | 0.051 | 0.072 | 0.118 |
| JULY | 0.047 | 0.022 | 0.027 | 0.092 | 0.065 | 0.119 | 0.177 | JULY | 0.010 | 0.015 | 0.027 | 0.032 | 0.027 | 0.062 | 0.079 |
| AUGUST | 0.045 | 0.012 | 0.032 | 0.060 | 0.057 | 0.092 | 0.139 | AUGUST | 0.007 | 0.012 | 0.025 | 0.022 | 0.020 | 0.047 | 0.060 |
| SEPTEMBER | 0.041 | 0.013 | 0.039 | 0.049 | 0.057 | 0.087 | 0.126 | SEPTEMBER | 0.015 | 0.028 | 0.033 | 0.046 | 0.046 | 0.082 | 0.113 |
| OCTOBER | 0.017 | 0.040 | 0.022 | 0.027 | 0.062 | 0.050 | 0.099 | OCTOBER | 0.040 | 0.030 | 0.045 | 0.040 | 0.067 | 0.082 | 0.136 |
| NOVEMBER | 0.038 | 0.054 | 0.039 | 0.038 | 0.082 | 0.075 | 0.147 | NOVEMBER | 0.021 | 0.026 | 0.028 | 0.023 | 0.046 | 0.046 | 0.085 |
| DECEMBER | 0.047 | 0.055 | 0.062 | 0.035 | 0.092 | 0.095 | 0.154 | DECEMBER | 0.010 | 0.030 | 0.007 | 0.017 | 0.032 | 0.020 | 0.050 |
| ATLANTIC CITY, NJ (ACY) | | | | | | | | BAKERSFIELD, CALIF (BFL) | | | | | | | |
| | 00-06 | 06-12 | 12-18 | 18-24 | 00-12 | 12-24 | 00-24 | | 00-06 | 06-12 | 12-18 | 18-24 | 00-12 | 12-24 | 00-24 |
| JANUARY | 0.052 | 0.035 | 0.032 | 0.037 | 0.089 | 0.079 | 0.166 | JANUARY | 0.012 | 0.005 | 0.005 | 0.012 | 0.022 | 0.017 | 0.045 |
| FEBRUARY | 0.035 | 0.033 | 0.049 | 0.027 | 0.068 | 0.071 | 0.123 | FEBRUARY | 0.005 | 0.011 | 0.008 | 0.011 | 0.016 | 0.019 | 0.038 |
| MARCH | 0.035 | 0.030 | 0.037 | 0.050 | 0.069 | 0.089 | 0.156 | MARCH | 0.007 | 0.010 | 0.025 | 0.007 | 0.025 | 0.040 | 0.074 |
| APRIL | 0.036 | 0.054 | 0.044 | 0.036 | 0.087 | 0.077 | 0.151 | APRIL | 0.010 | 0.008 | 0.003 | 0.0 | 0.023 | 0.003 | 0.028 |
| MAY | 0.052 | 0.025 | 0.037 | 0.042 | 0.074 | 0.077 | 0.141 | MAY | 0.002 | 0.0 | 0.0 | 0.0 | 0.005 | 0.0 | 0.005 |
| JUNE | 0.033 | 0.021 | 0.038 | 0.038 | 0.059 | 0.082 | 0.131 | JUNE | 0.005 | 0.0 | 0.0 | 0.0 | 0.005 | 0.0 | 0.005 |
| JULY | 0.032 | 0.030 | 0.032 | 0.052 | 0.060 | 0.082 | 0.127 | JULY | 0.0 | 0.0 | 0.0 | 0.0 | 0.0 | 0.0 | 0.0 |
| AUGUST | 0.037 | 0.027 | 0.032 | 0.052 | 0.069 | 0.089 | 0.149 | AUGUST | 0.002 | 0.0 | 0.0 | 0.002 | 0.002 | 0.002 | 0.005 |
| SEPTEMBER | 0.028 | 0.023 | 0.018 | 0.033 | 0.054 | 0.056 | 0.103 | SEPTEMBER | 0.0 | 0.0 | 0.003 | 0.003 | 0.0 | 0.008 | 0.013 |
| OCTOBER | 0.040 | 0.027 | 0.037 | 0.027 | 0.060 | 0.067 | 0.114 | OCTOBER | 0.007 | 0.0 | 0.005 | 0.0 | 0.007 | 0.010 | 0.017 |
| NOVEMBER | 0.041 | 0.046 | 0.033 | 0.033 | 0.085 | 0.059 | 0.123 | NOVEMBER | 0.003 | 0.003 | 0.005 | 0.003 | 0.010 | 0.013 | 0.018 |
| DECEMBER | 0.030 | 0.042 | 0.042 | 0.032 | 0.077 | 0.077 | 0.141 | DECEMBER | 0.002 | 0.010 | 0.005 | 0.002 | 0.015 | 0.010 | 0.022 |

Table 2. Relative frequency of 0.25 inches or more of precipitation (continued).

| BALTIMORE, MD (BWI) | | | | | | | | BARTER ISLAND, AK (BTI) | | | | | | | |
|---------------------|-------|-------|-------|-------|-------|-------|-------|-------------------------|-------|-------|-------|-------|-------|-------|-------|
| | 00-06 | 06-12 | 12-18 | 18-24 | 00-12 | 12-24 | 00-24 | | 00-06 | 06-12 | 12-18 | 18-24 | 00-12 | 12-24 | 00-24 |
| JANUARY | 0.032 | 0.037 | 0.040 | 0.040 | 0.072 | 0.082 | 0.149 | JANUARY | 0.003 | 0.0 | 0.0 | 0.0 | 0.003 | 0.0 | 0.009 |
| FEBRUARY | 0.033 | 0.022 | 0.038 | 0.030 | 0.057 | 0.076 | 0.114 | FEBRUARY | 0.0 | 0.0 | 0.0 | 0.0 | 0.0 | 0.0 | 0.0 |
| MARCH | 0.037 | 0.037 | 0.055 | 0.045 | 0.077 | 0.092 | 0.146 | MARCH | 0.0 | 0.0 | 0.0 | 0.0 | 0.003 | 0.0 | 0.006 |
| APRIL | 0.051 | 0.033 | 0.026 | 0.026 | 0.077 | 0.056 | 0.138 | APRIL | 0.0 | 0.0 | 0.0 | 0.0 | 0.0 | 0.0 | 0.0 |
| MAY | 0.045 | 0.040 | 0.025 | 0.067 | 0.087 | 0.109 | 0.187 | MAY | 0.0 | 0.002 | 0.0 | 0.005 | 0.005 | 0.005 | 0.010 |
| JUNE | 0.031 | 0.028 | 0.026 | 0.064 | 0.062 | 0.090 | 0.139 | JUNE | 0.0 | 0.0 | 0.0 | 0.003 | 0.003 | 0.010 | 0.013 |
| JULY | 0.022 | 0.032 | 0.025 | 0.045 | 0.062 | 0.072 | 0.127 | JULY | 0.0 | 0.0 | 0.005 | 0.005 | 0.005 | 0.015 | 0.025 |
| AUGUST | 0.047 | 0.027 | 0.015 | 0.062 | 0.067 | 0.074 | 0.132 | AUGUST | 0.0 | 0.002 | 0.002 | 0.002 | 0.005 | 0.005 | 0.018 |
| SEPTEMBER | 0.041 | 0.036 | 0.026 | 0.044 | 0.064 | 0.069 | 0.116 | SEPTEMBER | 0.003 | 0.003 | 0.0 | 0.003 | 0.003 | 0.005 | 0.016 |
| OCTOBER | 0.037 | 0.042 | 0.037 | 0.035 | 0.072 | 0.065 | 0.104 | OCTOBER | 0.003 | 0.0 | 0.0 | 0.0 | 0.006 | 0.002 | 0.015 |
| NOVEMBER | 0.044 | 0.031 | 0.018 | 0.046 | 0.077 | 0.064 | 0.138 | NOVEMBER | 0.0 | 0.0 | 0.003 | 0.0 | 0.0 | 0.003 | 0.003 |
| DECEMBER | 0.040 | 0.032 | 0.040 | 0.030 | 0.067 | 0.074 | 0.132 | DECEMBER | 0.0 | 0.0 | 0.0 | 0.0 | 0.0 | 0.0 | 0.003 |
| BANGOR, ME (BGR) | | | | | | | | BATON ROUGE, LA (BTR) | | | | | | | |
| | 00-06 | 06-12 | 12-18 | 18-24 | 00-12 | 12-24 | 00-24 | | 00-06 | 06-12 | 12-18 | 18-24 | 00-12 | 12-24 | 00-24 |
| JANUARY | 0.035 | 0.035 | 0.033 | 0.020 | 0.073 | 0.063 | 0.132 | JANUARY | 0.045 | 0.042 | 0.047 | 0.074 | 0.085 | 0.119 | 0.184 |
| FEBRUARY | 0.030 | 0.033 | 0.025 | 0.022 | 0.072 | 0.052 | 0.124 | FEBRUARY | 0.052 | 0.054 | 0.057 | 0.049 | 0.093 | 0.095 | 0.155 |
| MARCH | 0.030 | 0.035 | 0.050 | 0.022 | 0.068 | 0.070 | 0.121 | MARCH | 0.040 | 0.052 | 0.037 | 0.047 | 0.087 | 0.084 | 0.169 |
| APRIL | 0.049 | 0.047 | 0.028 | 0.034 | 0.091 | 0.073 | 0.156 | APRIL | 0.051 | 0.054 | 0.056 | 0.064 | 0.079 | 0.092 | 0.149 |
| MAY | 0.022 | 0.040 | 0.040 | 0.047 | 0.063 | 0.097 | 0.162 | MAY | 0.032 | 0.045 | 0.042 | 0.062 | 0.072 | 0.092 | 0.146 |
| JUNE | 0.034 | 0.039 | 0.047 | 0.041 | 0.075 | 0.081 | 0.148 | JUNE | 0.028 | 0.013 | 0.033 | 0.092 | 0.041 | 0.115 | 0.141 |
| JULY | 0.028 | 0.032 | 0.035 | 0.052 | 0.063 | 0.084 | 0.141 | JULY | 0.030 | 0.015 | 0.047 | 0.132 | 0.047 | 0.181 | 0.222 |
| AUGUST | 0.033 | 0.030 | 0.015 | 0.042 | 0.050 | 0.053 | 0.107 | AUGUST | 0.015 | 0.015 | 0.040 | 0.151 | 0.027 | 0.184 | 0.203 |
| SEPTEMBER | 0.049 | 0.034 | 0.036 | 0.034 | 0.083 | 0.072 | 0.146 | SEPTEMBER | 0.028 | 0.031 | 0.049 | 0.103 | 0.056 | 0.146 | 0.187 |
| OCTOBER | 0.030 | 0.052 | 0.032 | 0.030 | 0.085 | 0.057 | 0.136 | OCTOBER | 0.030 | 0.025 | 0.015 | 0.042 | 0.052 | 0.052 | 0.104 |
| NOVEMBER | 0.034 | 0.046 | 0.052 | 0.049 | 0.075 | 0.091 | 0.150 | NOVEMBER | 0.051 | 0.044 | 0.033 | 0.036 | 0.075 | 0.072 | 0.136 |
| DECEMBER | 0.042 | 0.030 | 0.032 | 0.045 | 0.092 | 0.077 | 0.155 | DECEMBER | 0.045 | 0.062 | 0.027 | 0.065 | 0.097 | 0.082 | 0.177 |
| BARROW, AK (BRW) | | | | | | | | BECKLEY, W VA (BKW) | | | | | | | |
| | 00-06 | 06-12 | 12-18 | 18-24 | 00-12 | 12-24 | 00-24 | | 00-06 | 06-12 | 12-18 | 18-24 | 00-12 | 12-24 | 00-24 |
| JANUARY | 0.0 | 0.0 | 0.0 | 0.0 | 0.0 | 0.0 | 0.0 | JANUARY | 0.027 | 0.030 | 0.025 | 0.025 | 0.069 | 0.069 | 0.129 |
| FEBRUARY | 0.0 | 0.0 | 0.0 | 0.0 | 0.0 | 0.0 | 0.0 | FEBRUARY | 0.019 | 0.041 | 0.035 | 0.011 | 0.057 | 0.052 | 0.112 |
| MARCH | 0.0 | 0.0 | 0.0 | 0.0 | 0.0 | 0.0 | 0.0 | MARCH | 0.020 | 0.037 | 0.050 | 0.032 | 0.074 | 0.097 | 0.154 |
| APRIL | 0.0 | 0.0 | 0.0 | 0.0 | 0.0 | 0.0 | 0.0 | APRIL | 0.041 | 0.044 | 0.023 | 0.036 | 0.085 | 0.067 | 0.144 |
| MAY | 0.0 | 0.0 | 0.0 | 0.0 | 0.0 | 0.0 | 0.0 | MAY | 0.050 | 0.040 | 0.047 | 0.050 | 0.089 | 0.109 | 0.186 |
| JUNE | 0.0 | 0.0 | 0.003 | 0.0 | 0.003 | 0.003 | 0.008 | JUNE | 0.051 | 0.033 | 0.023 | 0.051 | 0.082 | 0.085 | 0.159 |
| JULY | 0.0 | 0.0 | 0.005 | 0.005 | 0.005 | 0.015 | 0.026 | JULY | 0.057 | 0.040 | 0.042 | 0.077 | 0.097 | 0.112 | 0.208 |
| AUGUST | 0.005 | 0.0 | 0.0 | 0.0 | 0.007 | 0.002 | 0.020 | AUGUST | 0.032 | 0.020 | 0.032 | 0.062 | 0.055 | 0.087 | 0.142 |
| SEPTEMBER | 0.0 | 0.0 | 0.003 | 0.0 | 0.0 | 0.005 | 0.010 | SEPTEMBER | 0.021 | 0.026 | 0.028 | 0.041 | 0.044 | 0.069 | 0.110 |
| OCTOBER | 0.0 | 0.0 | 0.0 | 0.002 | 0.003 | 0.002 | 0.005 | OCTOBER | 0.042 | 0.040 | 0.027 | 0.042 | 0.069 | 0.082 | 0.139 |
| NOVEMBER | 0.0 | 0.0 | 0.0 | 0.0 | 0.0 | 0.0 | 0.0 | NOVEMBER | 0.023 | 0.026 | 0.038 | 0.013 | 0.072 | 0.056 | 0.121 |
| DECEMBER | 0.0 | 0.0 | 0.0 | 0.0 | 0.0 | 0.0 | 0.0 | DECEMBER | 0.030 | 0.037 | 0.025 | 0.020 | 0.065 | 0.057 | 0.142 |

Table 2. Relative frequency of 0.25 inches or more of precipitation (continued).

| BETHEL, AK (BET) | | | | | | | | BIRMINGHAM, ALA (BHM) | | | | | | | |
|----------------------|-------|-------|-------|-------|-------|-------|-------|-----------------------|-------|-------|-------|-------|-------|-------|-------|
| | 00-06 | 06-12 | 12-18 | 18-24 | 00-12 | 12-24 | 00-24 | | 00-06 | 06-12 | 12-18 | 18-24 | 00-12 | 12-24 | 00-24 |
| JANUARY | 0.0 | 0.0 | 0.0 | 0.002 | 0.0 | 0.007 | 0.010 | JANUARY | 0.043 | 0.062 | 0.062 | 0.065 | 0.100 | 0.108 | 0.194 |
| FEBRUARY | 0.003 | 0.0 | 0.0 | 0.0 | 0.005 | 0.003 | 0.008 | FEBRUARY | 0.052 | 0.071 | 0.044 | 0.044 | 0.115 | 0.083 | 0.169 |
| MARCH | 0.002 | 0.002 | 0.002 | 0.0 | 0.007 | 0.010 | 0.022 | MARCH | 0.062 | 0.090 | 0.069 | 0.077 | 0.127 | 0.117 | 0.210 |
| APRIL | 0.008 | 0.005 | 0.003 | 0.0 | 0.021 | 0.015 | 0.034 | APRIL | 0.062 | 0.072 | 0.057 | 0.064 | 0.108 | 0.103 | 0.178 |
| MAY | 0.0 | 0.0 | 0.0 | 0.002 | 0.002 | 0.002 | 0.015 | MAY | 0.072 | 0.067 | 0.047 | 0.067 | 0.117 | 0.097 | 0.206 |
| JUNE | 0.018 | 0.008 | 0.003 | 0.005 | 0.032 | 0.011 | 0.054 | JUNE | 0.023 | 0.021 | 0.036 | 0.052 | 0.044 | 0.080 | 0.126 |
| JULY | 0.007 | 0.010 | 0.010 | 0.008 | 0.027 | 0.040 | 0.092 | JULY | 0.040 | 0.022 | 0.052 | 0.114 | 0.065 | 0.164 | 0.208 |
| AUGUST | 0.010 | 0.012 | 0.012 | 0.017 | 0.040 | 0.047 | 0.120 | AUGUST | 0.032 | 0.010 | 0.015 | 0.077 | 0.045 | 0.087 | 0.141 |
| SEPTEMBER | 0.013 | 0.010 | 0.010 | 0.016 | 0.031 | 0.036 | 0.093 | SEPTEMBER | 0.036 | 0.023 | 0.036 | 0.041 | 0.054 | 0.072 | 0.117 |
| OCTOBER | 0.010 | 0.007 | 0.007 | 0.015 | 0.030 | 0.025 | 0.063 | OCTOBER | 0.035 | 0.030 | 0.030 | 0.025 | 0.057 | 0.050 | 0.101 |
| NOVEMBER | 0.008 | 0.010 | 0.003 | 0.008 | 0.023 | 0.013 | 0.044 | NOVEMBER | 0.041 | 0.036 | 0.049 | 0.049 | 0.073 | 0.089 | 0.148 |
| DECEMBER | 0.002 | 0.005 | 0.002 | 0.0 | 0.015 | 0.010 | 0.035 | DECEMBER | 0.045 | 0.082 | 0.050 | 0.042 | 0.109 | 0.081 | 0.174 |
| BILLINGS, MONT (BIL) | | | | | | | | BISMARCK, N DAK (BIS) | | | | | | | |
| | 00-06 | 06-12 | 12-18 | 18-24 | 00-12 | 12-24 | 00-24 | | 00-06 | 06-12 | 12-18 | 18-24 | 00-12 | 12-24 | 00-24 |
| JANUARY | 0.010 | 0.0 | 0.002 | 0.002 | 0.022 | 0.002 | 0.032 | JANUARY | 0.0 | 0.0 | 0.0 | 0.0 | 0.005 | 0.0 | 0.010 |
| FEBRUARY | 0.0 | 0.0 | 0.0 | 0.003 | 0.003 | 0.008 | 0.019 | FEBRUARY | 0.0 | 0.0 | 0.0 | 0.005 | 0.0 | 0.005 | 0.011 |
| MARCH | 0.005 | 0.005 | 0.005 | 0.005 | 0.025 | 0.022 | 0.055 | MARCH | 0.002 | 0.015 | 0.007 | 0.005 | 0.022 | 0.017 | 0.035 |
| APRIL | 0.015 | 0.008 | 0.013 | 0.003 | 0.033 | 0.015 | 0.064 | APRIL | 0.021 | 0.018 | 0.018 | 0.013 | 0.041 | 0.038 | 0.069 |
| MAY | 0.037 | 0.015 | 0.025 | 0.030 | 0.065 | 0.065 | 0.117 | MAY | 0.025 | 0.022 | 0.015 | 0.017 | 0.045 | 0.032 | 0.077 |
| JUNE | 0.018 | 0.026 | 0.008 | 0.015 | 0.051 | 0.033 | 0.080 | JUNE | 0.023 | 0.046 | 0.013 | 0.018 | 0.069 | 0.041 | 0.111 |
| JULY | 0.007 | 0.007 | 0.007 | 0.012 | 0.017 | 0.015 | 0.030 | JULY | 0.025 | 0.025 | 0.010 | 0.022 | 0.050 | 0.030 | 0.084 |
| AUGUST | 0.010 | 0.007 | 0.002 | 0.017 | 0.017 | 0.020 | 0.037 | AUGUST | 0.022 | 0.030 | 0.018 | 0.005 | 0.050 | 0.023 | 0.073 |
| SEPTEMBER | 0.008 | 0.018 | 0.018 | 0.003 | 0.036 | 0.031 | 0.054 | SEPTEMBER | 0.010 | 0.010 | 0.018 | 0.021 | 0.018 | 0.036 | 0.056 |
| OCTOBER | 0.012 | 0.017 | 0.010 | 0.012 | 0.032 | 0.022 | 0.055 | OCTOBER | 0.010 | 0.015 | 0.012 | 0.012 | 0.025 | 0.022 | 0.040 |
| NOVEMBER | 0.003 | 0.003 | 0.008 | 0.005 | 0.015 | 0.021 | 0.046 | NOVEMBER | 0.003 | 0.003 | 0.0 | 0.008 | 0.010 | 0.010 | 0.021 |
| DECEMBER | 0.010 | 0.005 | 0.002 | 0.005 | 0.012 | 0.010 | 0.040 | DECEMBER | 0.002 | 0.0 | 0.0 | 0.0 | 0.002 | 0.002 | 0.007 |
| BINGHAMTON, NY (BGH) | | | | | | | | BOISE, IDAHO (BOI) | | | | | | | |
| | 00-06 | 06-12 | 12-18 | 18-24 | 00-12 | 12-24 | 00-24 | | 00-06 | 06-12 | 12-18 | 18-24 | 00-12 | 12-24 | 00-24 |
| JANUARY | 0.017 | 0.030 | 0.025 | 0.025 | 0.052 | 0.057 | 0.109 | JANUARY | 0.002 | 0.005 | 0.012 | 0.007 | 0.022 | 0.027 | 0.052 |
| FEBRUARY | 0.027 | 0.027 | 0.016 | 0.014 | 0.063 | 0.046 | 0.101 | FEBRUARY | 0.003 | 0.003 | 0.011 | 0.003 | 0.011 | 0.022 | 0.038 |
| MARCH | 0.017 | 0.022 | 0.042 | 0.032 | 0.052 | 0.079 | 0.124 | MARCH | 0.007 | 0.002 | 0.012 | 0.012 | 0.022 | 0.022 | 0.055 |
| APRIL | 0.028 | 0.031 | 0.041 | 0.044 | 0.054 | 0.079 | 0.133 | APRIL | 0.010 | 0.010 | 0.015 | 0.010 | 0.026 | 0.028 | 0.059 |
| MAY | 0.017 | 0.035 | 0.020 | 0.055 | 0.062 | 0.084 | 0.164 | MAY | 0.010 | 0.015 | 0.007 | 0.012 | 0.025 | 0.027 | 0.052 |
| JUNE | 0.041 | 0.036 | 0.023 | 0.062 | 0.085 | 0.079 | 0.170 | JUNE | 0.003 | 0.010 | 0.005 | 0.003 | 0.010 | 0.013 | 0.023 |
| JULY | 0.040 | 0.027 | 0.022 | 0.035 | 0.062 | 0.062 | 0.124 | JULY | 0.002 | 0.002 | 0.0 | 0.012 | 0.007 | 0.012 | 0.022 |
| AUGUST | 0.017 | 0.047 | 0.015 | 0.050 | 0.069 | 0.082 | 0.146 | AUGUST | 0.012 | 0.0 | 0.002 | 0.010 | 0.012 | 0.010 | 0.025 |
| SEPTEMBER | 0.041 | 0.051 | 0.028 | 0.049 | 0.085 | 0.069 | 0.147 | SEPTEMBER | 0.013 | 0.008 | 0.008 | 0.010 | 0.023 | 0.023 | 0.049 |
| OCTOBER | 0.042 | 0.025 | 0.032 | 0.030 | 0.055 | 0.060 | 0.127 | OCTOBER | 0.005 | 0.007 | 0.007 | 0.0 | 0.017 | 0.012 | 0.037 |
| NOVEMBER | 0.031 | 0.028 | 0.028 | 0.041 | 0.072 | 0.080 | 0.155 | NOVEMBER | 0.005 | 0.008 | 0.0 | 0.0 | 0.028 | 0.013 | 0.059 |
| DECEMBER | 0.035 | 0.037 | 0.027 | 0.037 | 0.067 | 0.079 | 0.141 | DECEMBER | 0.010 | 0.005 | 0.012 | 0.005 | 0.025 | 0.030 | 0.065 |

Table 2. Relative frequency of 0.25 inches or more of precipitation (continued).

| BOOTHVILLE, LA (BVE) | | | | | | | | BRIDGEPORT, CONN (BDR) | | | | | | | |
|----------------------|-------|-------|-------|-------|-------|-------|-------|------------------------|-------|-------|-------|-------|-------|-------|-------|
| | 00-06 | 06-12 | 12-18 | 18-24 | 00-12 | 12-24 | 00-24 | | 00-06 | 06-12 | 12-18 | 18-24 | 00-12 | 12-24 | 00-24 |
| JANUARY | ***** | 0.079 | 0.052 | 0.042 | ***** | 0.098 | ***** | JANUARY | 0.065 | 0.045 | 0.040 | 0.042 | 0.114 | 0.079 | 0.185 |
| FEBRUARY | ***** | 0.057 | 0.055 | 0.022 | ***** | 0.066 | ***** | FEBRUARY | 0.045 | 0.044 | 0.025 | 0.027 | 0.087 | 0.058 | 0.132 |
| MARCH | ***** | 0.031 | 0.041 | 0.049 | ***** | 0.078 | ***** | MARCH | 0.063 | 0.040 | 0.037 | 0.052 | 0.103 | 0.084 | 0.173 |
| APRIL | ***** | 0.048 | 0.042 | 0.024 | ***** | 0.053 | ***** | APRIL | 0.072 | 0.046 | 0.049 | 0.054 | 0.120 | 0.092 | 0.175 |
| MAY | ***** | 0.050 | 0.052 | 0.029 | ***** | 0.079 | ***** | MAY | 0.058 | 0.055 | 0.027 | 0.045 | 0.122 | 0.082 | 0.203 |
| JUNE | ***** | 0.055 | 0.047 | 0.046 | ***** | 0.078 | ***** | JUNE | 0.052 | 0.049 | 0.028 | 0.054 | 0.084 | 0.072 | 0.143 |
| JULY | ***** | 0.047 | 0.091 | 0.075 | ***** | 0.151 | ***** | JULY | 0.039 | 0.035 | 0.047 | 0.025 | 0.063 | 0.074 | 0.102 |
| AUGUST | ***** | 0.050 | 0.108 | 0.101 | ***** | 0.187 | ***** | AUGUST | 0.047 | 0.032 | 0.030 | 0.037 | 0.083 | 0.072 | 0.159 |
| SEPTEMBER | ***** | 0.050 | 0.078 | 0.098 | ***** | 0.138 | ***** | SEPTEMBER | 0.064 | 0.038 | 0.033 | 0.033 | 0.088 | 0.069 | 0.163 |
| OCTOBER | ***** | 0.035 | 0.040 | 0.027 | ***** | 0.052 | ***** | OCTOBER | 0.051 | 0.032 | 0.035 | 0.037 | 0.079 | 0.065 | 0.154 |
| NOVEMBER | ***** | 0.068 | 0.065 | 0.050 | ***** | 0.104 | ***** | NOVEMBER | 0.057 | 0.049 | 0.031 | 0.033 | 0.093 | 0.064 | 0.143 |
| DECEMBER | ***** | 0.059 | 0.042 | 0.030 | ***** | 0.064 | ***** | DECEMBER | 0.066 | 0.047 | 0.045 | 0.042 | 0.120 | 0.087 | 0.183 |
| BOSTON, MASS (BOS) | | | | | | | | BRISTOL, TENN (TRI) | | | | | | | |
| | 00-06 | 06-12 | 12-18 | 18-24 | 00-12 | 12-24 | 00-24 | | 00-06 | 06-12 | 12-18 | 18-24 | 00-12 | 12-24 | 00-24 |
| JANUARY | 0.055 | 0.060 | 0.035 | 0.037 | 0.089 | 0.072 | 0.152 | JANUARY | 0.032 | 0.027 | 0.025 | 0.027 | 0.082 | 0.065 | 0.156 |
| FEBRUARY | 0.046 | 0.038 | 0.041 | 0.046 | 0.084 | 0.071 | 0.139 | FEBRUARY | 0.022 | 0.054 | 0.041 | 0.022 | 0.074 | 0.060 | 0.131 |
| MARCH | 0.032 | 0.055 | 0.027 | 0.030 | 0.087 | 0.052 | 0.132 | MARCH | 0.042 | 0.052 | 0.040 | 0.032 | 0.094 | 0.079 | 0.169 |
| APRIL | 0.051 | 0.038 | 0.026 | 0.046 | 0.087 | 0.069 | 0.138 | APRIL | 0.031 | 0.041 | 0.036 | 0.044 | 0.085 | 0.079 | 0.167 |
| MAY | 0.037 | 0.032 | 0.032 | 0.027 | 0.069 | 0.062 | 0.136 | MAY | 0.052 | 0.045 | 0.050 | 0.069 | 0.087 | 0.119 | 0.196 |
| JUNE | 0.026 | 0.033 | 0.033 | 0.028 | 0.062 | 0.064 | 0.116 | JUNE | 0.044 | 0.041 | 0.018 | 0.069 | 0.082 | 0.092 | 0.174 |
| JULY | 0.022 | 0.037 | 0.032 | 0.037 | 0.057 | 0.060 | 0.122 | JULY | 0.055 | 0.027 | 0.037 | 0.079 | 0.074 | 0.112 | 0.169 |
| AUGUST | 0.032 | 0.032 | 0.037 | 0.057 | 0.065 | 0.087 | 0.134 | AUGUST | 0.052 | 0.025 | 0.030 | 0.040 | 0.067 | 0.067 | 0.119 |
| SEPTEMBER | 0.033 | 0.036 | 0.031 | 0.021 | 0.072 | 0.054 | 0.121 | SEPTEMBER | 0.023 | 0.026 | 0.031 | 0.038 | 0.044 | 0.062 | 0.097 |
| OCTOBER | 0.042 | 0.050 | 0.027 | 0.042 | 0.085 | 0.069 | 0.142 | OCTOBER | 0.030 | 0.030 | 0.015 | 0.035 | 0.055 | 0.050 | 0.104 |
| NOVEMBER | 0.038 | 0.041 | 0.049 | 0.036 | 0.079 | 0.082 | 0.147 | NOVEMBER | 0.044 | 0.049 | 0.021 | 0.028 | 0.087 | 0.056 | 0.151 |
| DECEMBER | 0.057 | 0.042 | 0.050 | 0.035 | 0.097 | 0.079 | 0.159 | DECEMBER | 0.037 | 0.052 | 0.045 | 0.022 | 0.092 | 0.069 | 0.156 |
| BRADFORD, PA (BFD) | | | | | | | | BROWNSVILLE, TEX (BRO) | | | | | | | |
| | 00-06 | 06-12 | 12-18 | 18-24 | 00-12 | 12-24 | 00-24 | | 00-06 | 06-12 | 12-18 | 18-24 | 00-12 | 12-24 | 00-24 |
| JANUARY | 0.020 | 0.030 | 0.030 | 0.032 | 0.067 | 0.065 | 0.125 | JANUARY | 0.010 | 0.007 | 0.007 | 0.010 | 0.020 | 0.027 | 0.055 |
| FEBRUARY | 0.016 | 0.033 | 0.005 | 0.025 | 0.066 | 0.044 | 0.129 | FEBRUARY | 0.016 | 0.016 | 0.016 | 0.011 | 0.035 | 0.019 | 0.054 |
| MARCH | 0.048 | 0.027 | 0.047 | 0.037 | 0.078 | 0.095 | 0.166 | MARCH | 0.002 | 0.002 | 0.005 | 0.005 | 0.005 | 0.010 | 0.015 |
| APRIL | 0.028 | 0.031 | 0.023 | 0.039 | 0.065 | 0.075 | 0.149 | APRIL | 0.010 | 0.026 | 0.018 | 0.008 | 0.033 | 0.031 | 0.056 |
| MAY | 0.032 | 0.055 | 0.032 | 0.052 | 0.095 | 0.102 | 0.182 | MAY | 0.005 | 0.035 | 0.030 | 0.022 | 0.040 | 0.045 | 0.079 |
| JUNE | 0.056 | 0.062 | 0.038 | 0.082 | 0.108 | 0.123 | 0.200 | JUNE | 0.003 | 0.008 | 0.051 | 0.038 | 0.010 | 0.077 | 0.085 |
| JULY | 0.037 | 0.037 | 0.035 | 0.067 | 0.075 | 0.109 | 0.178 | JULY | 0.010 | 0.015 | 0.022 | 0.030 | 0.030 | 0.050 | 0.072 |
| AUGUST | 0.052 | 0.047 | 0.050 | 0.050 | 0.100 | 0.097 | 0.178 | AUGUST | 0.005 | 0.020 | 0.042 | 0.060 | 0.022 | 0.090 | 0.097 |
| SEPTEMBER | 0.046 | 0.046 | 0.041 | 0.046 | 0.098 | 0.095 | 0.184 | SEPTEMBER | 0.023 | 0.077 | 0.079 | 0.051 | 0.087 | 0.113 | 0.169 |
| OCTOBER | 0.022 | 0.047 | 0.022 | 0.037 | 0.070 | 0.067 | 0.138 | OCTOBER | 0.017 | 0.025 | 0.027 | 0.030 | 0.042 | 0.055 | 0.087 |
| NOVEMBER | 0.039 | 0.026 | 0.033 | 0.028 | 0.072 | 0.087 | 0.172 | NOVEMBER | 0.010 | 0.026 | 0.015 | 0.010 | 0.033 | 0.028 | 0.062 |
| DECEMBER | 0.047 | 0.045 | 0.047 | 0.022 | 0.092 | 0.075 | 0.175 | DECEMBER | 0.010 | 0.010 | 0.005 | 0.025 | 0.012 | 0.032 | 0.047 |

Table 2. Relative frequency of 0.25 inches or more of precipitation (continued).

| BUFFALO, NY (BUF) | | | | | | | CAPE HATTERAS, NC (HAT) | | | | | | | | |
|----------------------|-------|-------|-------|-------|-------|-------|-------------------------|-----------|-------|-------|-------|-------|-------|-------|-------|
| | 00-06 | 06-12 | 12-18 | 18-24 | 00-12 | 12-24 | 00-24 | | 00-06 | 06-12 | 12-18 | 18-24 | 00-12 | 12-24 | 00-24 |
| JANUARY | 0.017 | 0.015 | 0.022 | 0.030 | 0.050 | 0.052 | 0.127 | JANUARY | 0.065 | 0.040 | 0.052 | 0.047 | 0.104 | 0.099 | 0.186 |
| FEBRUARY | 0.014 | 0.014 | 0.016 | 0.014 | 0.038 | 0.030 | 0.090 | FEBRUARY | 0.041 | 0.046 | 0.052 | 0.057 | 0.079 | 0.095 | 0.163 |
| MARCH | 0.022 | 0.032 | 0.027 | 0.015 | 0.062 | 0.062 | 0.144 | MARCH | 0.042 | 0.045 | 0.040 | 0.057 | 0.074 | 0.087 | 0.146 |
| APRIL | 0.028 | 0.018 | 0.028 | 0.031 | 0.062 | 0.077 | 0.141 | APRIL | 0.023 | 0.051 | 0.033 | 0.023 | 0.069 | 0.046 | 0.108 |
| MAY | 0.040 | 0.027 | 0.035 | 0.032 | 0.069 | 0.067 | 0.134 | MAY | 0.032 | 0.065 | 0.045 | 0.032 | 0.089 | 0.077 | 0.136 |
| JUNE | 0.049 | 0.044 | 0.036 | 0.028 | 0.082 | 0.062 | 0.138 | JUNE | 0.033 | 0.051 | 0.031 | 0.041 | 0.077 | 0.067 | 0.136 |
| JULY | 0.025 | 0.032 | 0.015 | 0.047 | 0.055 | 0.062 | 0.114 | JULY | 0.060 | 0.055 | 0.035 | 0.035 | 0.107 | 0.062 | 0.161 |
| AUGUST | 0.040 | 0.052 | 0.040 | 0.037 | 0.082 | 0.075 | 0.159 | AUGUST | 0.030 | 0.050 | 0.037 | 0.042 | 0.072 | 0.072 | 0.127 |
| SEPTEMBER | 0.044 | 0.049 | 0.036 | 0.026 | 0.092 | 0.064 | 0.149 | SEPTEMBER | 0.031 | 0.041 | 0.041 | 0.036 | 0.074 | 0.069 | 0.133 |
| OCTOBER | 0.020 | 0.035 | 0.030 | 0.025 | 0.069 | 0.062 | 0.141 | OCTOBER | 0.037 | 0.040 | 0.050 | 0.040 | 0.072 | 0.069 | 0.117 |
| NOVEMBER | 0.036 | 0.031 | 0.023 | 0.051 | 0.072 | 0.082 | 0.167 | NOVEMBER | 0.046 | 0.056 | 0.062 | 0.036 | 0.085 | 0.097 | 0.162 |
| DECEMBER | 0.027 | 0.037 | 0.060 | 0.042 | 0.079 | 0.102 | 0.192 | DECEMBER | 0.067 | 0.035 | 0.062 | 0.052 | 0.104 | 0.099 | 0.182 |
| BURLINGTON, VT (BTV) | | | | | | | CARIBOU, ME (CAR) | | | | | | | | |
| | 00-06 | 06-12 | 12-18 | 18-24 | 00-12 | 12-24 | 00-24 | | 00-06 | 06-12 | 12-18 | 18-24 | 00-12 | 12-24 | 00-24 |
| JANUARY | 0.017 | 0.015 | 0.012 | 0.020 | 0.045 | 0.050 | 0.100 | JANUARY | 0.023 | 0.025 | 0.020 | 0.020 | 0.057 | 0.052 | 0.109 |
| FEBRUARY | 0.011 | 0.019 | 0.022 | 0.016 | 0.038 | 0.041 | 0.082 | FEBRUARY | 0.017 | 0.030 | 0.022 | 0.014 | 0.055 | 0.049 | 0.108 |
| MARCH | 0.022 | 0.017 | 0.025 | 0.017 | 0.047 | 0.055 | 0.107 | MARCH | 0.028 | 0.032 | 0.022 | 0.027 | 0.071 | 0.057 | 0.129 |
| APRIL | 0.046 | 0.026 | 0.028 | 0.036 | 0.077 | 0.077 | 0.156 | APRIL | 0.026 | 0.036 | 0.018 | 0.023 | 0.070 | 0.056 | 0.135 |
| MAY | 0.040 | 0.037 | 0.027 | 0.035 | 0.084 | 0.074 | 0.151 | MAY | 0.032 | 0.022 | 0.032 | 0.045 | 0.069 | 0.079 | 0.140 |
| JUNE | 0.033 | 0.031 | 0.028 | 0.046 | 0.074 | 0.072 | 0.141 | JUNE | 0.044 | 0.036 | 0.026 | 0.049 | 0.078 | 0.074 | 0.142 |
| JULY | 0.032 | 0.037 | 0.015 | 0.057 | 0.074 | 0.077 | 0.154 | JULY | 0.051 | 0.040 | 0.032 | 0.055 | 0.083 | 0.094 | 0.160 |
| AUGUST | 0.042 | 0.042 | 0.032 | 0.040 | 0.090 | 0.067 | 0.155 | AUGUST | 0.041 | 0.040 | 0.030 | 0.050 | 0.070 | 0.077 | 0.155 |
| SEPTEMBER | 0.046 | 0.036 | 0.033 | 0.049 | 0.082 | 0.082 | 0.149 | SEPTEMBER | 0.035 | 0.018 | 0.021 | 0.033 | 0.067 | 0.062 | 0.136 |
| OCTOBER | 0.032 | 0.035 | 0.037 | 0.032 | 0.065 | 0.065 | 0.124 | OCTOBER | 0.027 | 0.027 | 0.020 | 0.040 | 0.065 | 0.065 | 0.123 |
| NOVEMBER | 0.033 | 0.033 | 0.033 | 0.023 | 0.085 | 0.067 | 0.154 | NOVEMBER | 0.032 | 0.031 | 0.038 | 0.036 | 0.071 | 0.079 | 0.143 |
| DECEMBER | 0.027 | 0.025 | 0.032 | 0.017 | 0.065 | 0.055 | 0.112 | DECEMBER | 0.027 | 0.025 | 0.037 | 0.040 | 0.077 | 0.087 | 0.176 |
| BURNS, OREG (BNO) | | | | | | | CASPER, WYO (CPR) | | | | | | | | |
| | 00-06 | 06-12 | 12-18 | 18-24 | 00-12 | 12-24 | 00-24 | | 00-06 | 06-12 | 12-18 | 18-24 | 00-12 | 12-24 | 00-24 |
| JANUARY | ***** | 0.008 | 0.013 | 0.008 | ***** | 0.027 | ***** | JANUARY | 0.0 | 0.007 | 0.0 | 0.0 | 0.010 | 0.0 | 0.012 |
| FEBRUARY | ***** | 0.005 | 0.0 | 0.003 | ***** | 0.019 | ***** | FEBRUARY | 0.0 | 0.0 | 0.0 | 0.0 | 0.005 | 0.003 | 0.008 |
| MARCH | ***** | 0.002 | 0.007 | 0.002 | ***** | 0.017 | ***** | MARCH | 0.005 | 0.005 | 0.007 | 0.0 | 0.010 | 0.010 | 0.045 |
| APRIL | ***** | 0.003 | 0.003 | 0.010 | ***** | 0.013 | ***** | APRIL | 0.008 | 0.010 | 0.018 | 0.013 | 0.018 | 0.031 | 0.054 |
| MAY | ***** | 0.007 | 0.002 | 0.010 | ***** | 0.015 | ***** | MAY | 0.022 | 0.022 | 0.025 | 0.027 | 0.040 | 0.055 | 0.094 |
| JUNE | ***** | 0.0 | 0.0 | 0.003 | ***** | 0.005 | ***** | JUNE | 0.010 | 0.010 | 0.005 | 0.018 | 0.028 | 0.026 | 0.049 |
| JULY | ***** | 0.005 | 0.002 | 0.008 | ***** | 0.011 | ***** | JULY | 0.025 | 0.002 | 0.002 | 0.027 | 0.027 | 0.030 | 0.062 |
| AUGUST | ***** | 0.002 | 0.002 | 0.0 | ***** | 0.005 | ***** | AUGUST | 0.007 | 0.002 | 0.002 | 0.005 | 0.007 | 0.007 | 0.017 |
| SEPTEMBER | ***** | 0.003 | 0.005 | 0.008 | ***** | 0.016 | ***** | SEPTEMBER | 0.008 | 0.005 | 0.010 | 0.003 | 0.010 | 0.018 | 0.028 |
| OCTOBER | ***** | 0.002 | 0.010 | 0.005 | ***** | 0.015 | ***** | OCTOBER | 0.007 | 0.007 | 0.007 | 0.002 | 0.017 | 0.017 | 0.050 |
| NOVEMBER | ***** | 0.005 | 0.008 | 0.008 | ***** | 0.029 | ***** | NOVEMBER | 0.005 | 0.003 | 0.003 | 0.0 | 0.013 | 0.010 | 0.026 |
| DECEMBER | ***** | 0.002 | 0.007 | 0.010 | ***** | 0.041 | ***** | DECEMBER | 0.005 | 0.005 | 0.002 | 0.002 | 0.007 | 0.007 | 0.015 |

Table 2. Relative frequency of 0.25 inches or more of precipitation (continued).

| CEDAR CITY, UTAH (CDC) | | | | | | | | CHARLOTTE, NC (CLT) | | | | | | | |
|------------------------|-------|-------|-------|-------|-------|-------|-------|-------------------------|-------|-------|-------|-------|-------|-------|-------|
| | 00-06 | 06-12 | 12-18 | 18-24 | 00-12 | 12-24 | 00-24 | | 00-06 | 06-12 | 12-18 | 18-24 | 00-12 | 12-24 | 00-24 |
| JANUARY | 0.007 | 0.015 | 0.002 | 0.005 | 0.020 | 0.010 | 0.048 | JANUARY | 0.052 | 0.062 | 0.037 | 0.030 | 0.112 | 0.077 | 0.174 |
| FEBRUARY | 0.008 | 0.008 | 0.011 | 0.003 | 0.019 | 0.016 | 0.042 | FEBRUARY | 0.038 | 0.052 | 0.052 | 0.033 | 0.084 | 0.079 | 0.147 |
| MARCH | 0.022 | 0.017 | 0.007 | 0.007 | 0.047 | 0.022 | 0.075 | MARCH | 0.052 | 0.057 | 0.055 | 0.050 | 0.119 | 0.089 | 0.194 |
| APRIL | 0.013 | 0.013 | 0.010 | 0.0 | 0.028 | 0.018 | 0.047 | APRIL | 0.033 | 0.026 | 0.018 | 0.041 | 0.056 | 0.054 | 0.105 |
| MAY | 0.010 | 0.010 | 0.002 | 0.0 | 0.023 | 0.012 | 0.043 | MAY | 0.055 | 0.045 | 0.042 | 0.060 | 0.094 | 0.094 | 0.169 |
| JUNE | 0.0 | 0.005 | 0.003 | 0.005 | 0.008 | 0.008 | 0.015 | JUNE | 0.041 | 0.021 | 0.010 | 0.075 | 0.062 | 0.090 | 0.139 |
| JULY | 0.010 | 0.010 | 0.005 | 0.027 | 0.020 | 0.035 | 0.047 | JULY | 0.052 | 0.032 | 0.022 | 0.052 | 0.080 | 0.082 | 0.145 |
| AUGUST | 0.022 | 0.002 | 0.0 | 0.020 | 0.033 | 0.022 | 0.058 | AUGUST | 0.037 | 0.010 | 0.025 | 0.060 | 0.040 | 0.077 | 0.117 |
| SEPTEMBER | 0.010 | 0.008 | 0.005 | 0.010 | 0.018 | 0.015 | 0.036 | SEPTEMBER | 0.033 | 0.033 | 0.021 | 0.051 | 0.046 | 0.067 | 0.105 |
| OCTOBER | 0.007 | 0.017 | 0.015 | 0.002 | 0.030 | 0.022 | 0.055 | OCTOBER | 0.022 | 0.032 | 0.022 | 0.022 | 0.055 | 0.045 | 0.089 |
| NOVEMBER | 0.013 | 0.010 | 0.003 | 0.013 | 0.021 | 0.023 | 0.052 | NOVEMBER | 0.026 | 0.044 | 0.036 | 0.036 | 0.069 | 0.067 | 0.121 |
| DECEMBER | 0.005 | 0.005 | 0.0 | 0.007 | 0.012 | 0.005 | 0.020 | DECEMBER | 0.050 | 0.045 | 0.042 | 0.035 | 0.087 | 0.079 | 0.154 |
| CHARLESTON, SC (CHS) | | | | | | | | CHATTANOOGA, TENN (CHA) | | | | | | | |
| | 00-06 | 06-12 | 12-18 | 18-24 | 00-12 | 12-24 | 00-24 | | 00-06 | 06-12 | 12-18 | 18-24 | 00-12 | 12-24 | 00-24 |
| JANUARY | 0.032 | 0.037 | 0.047 | 0.025 | 0.067 | 0.072 | 0.134 | JANUARY | 0.040 | 0.057 | 0.055 | 0.052 | 0.089 | 0.097 | 0.181 |
| FEBRUARY | 0.035 | 0.044 | 0.041 | 0.041 | 0.076 | 0.084 | 0.150 | FEBRUARY | 0.052 | 0.068 | 0.044 | 0.041 | 0.112 | 0.082 | 0.172 |
| MARCH | 0.037 | 0.040 | 0.047 | 0.045 | 0.077 | 0.087 | 0.164 | MARCH | 0.060 | 0.075 | 0.057 | 0.067 | 0.117 | 0.107 | 0.204 |
| APRIL | 0.021 | 0.028 | 0.028 | 0.026 | 0.041 | 0.051 | 0.098 | APRIL | 0.046 | 0.044 | 0.062 | 0.036 | 0.087 | 0.092 | 0.164 |
| MAY | 0.047 | 0.035 | 0.022 | 0.072 | 0.077 | 0.092 | 0.164 | MAY | 0.052 | 0.045 | 0.042 | 0.079 | 0.089 | 0.114 | 0.196 |
| JUNE | 0.033 | 0.038 | 0.049 | 0.103 | 0.075 | 0.131 | 0.188 | JUNE | 0.023 | 0.026 | 0.033 | 0.064 | 0.046 | 0.100 | 0.146 |
| JULY | 0.040 | 0.022 | 0.052 | 0.114 | 0.062 | 0.149 | 0.194 | JULY | 0.022 | 0.015 | 0.035 | 0.074 | 0.035 | 0.102 | 0.124 |
| AUGUST | 0.035 | 0.040 | 0.042 | 0.097 | 0.077 | 0.136 | 0.187 | AUGUST | 0.035 | 0.017 | 0.030 | 0.077 | 0.050 | 0.102 | 0.146 |
| SEPTEMBER | 0.049 | 0.038 | 0.038 | 0.064 | 0.079 | 0.100 | 0.162 | SEPTEMBER | 0.023 | 0.038 | 0.049 | 0.059 | 0.054 | 0.087 | 0.121 |
| OCTOBER | 0.015 | 0.022 | 0.017 | 0.020 | 0.032 | 0.037 | 0.060 | OCTOBER | 0.032 | 0.027 | 0.042 | 0.040 | 0.062 | 0.065 | 0.112 |
| NOVEMBER | 0.023 | 0.021 | 0.031 | 0.026 | 0.041 | 0.054 | 0.090 | NOVEMBER | 0.056 | 0.056 | 0.072 | 0.072 | 0.095 | 0.115 | 0.185 |
| DECEMBER | 0.025 | 0.047 | 0.040 | 0.037 | 0.077 | 0.055 | 0.142 | DECEMBER | 0.047 | 0.079 | 0.069 | 0.040 | 0.122 | 0.097 | 0.184 |
| CHARLESTON, W VA (CRW) | | | | | | | | CHEYENNE, WYO (CYS) | | | | | | | |
| | 00-06 | 06-12 | 12-18 | 18-24 | 00-12 | 12-24 | 00-24 | | 00-06 | 06-12 | 12-18 | 18-24 | 00-12 | 12-24 | 00-24 |
| JANUARY | 0.025 | 0.037 | 0.020 | 0.025 | 0.087 | 0.057 | 0.144 | JANUARY | 0.002 | 0.0 | 0.0 | 0.002 | 0.005 | 0.005 | 0.010 |
| FEBRUARY | 0.022 | 0.030 | 0.025 | 0.022 | 0.052 | 0.068 | 0.134 | FEBRUARY | 0.0 | 0.0 | 0.003 | 0.0 | 0.003 | 0.005 | 0.014 |
| MARCH | 0.025 | 0.035 | 0.045 | 0.030 | 0.077 | 0.082 | 0.186 | MARCH | 0.002 | 0.005 | 0.005 | 0.005 | 0.015 | 0.022 | 0.037 |
| APRIL | 0.041 | 0.041 | 0.026 | 0.041 | 0.082 | 0.072 | 0.146 | APRIL | 0.015 | 0.005 | 0.013 | 0.010 | 0.021 | 0.031 | 0.059 |
| MAY | 0.050 | 0.037 | 0.045 | 0.060 | 0.085 | 0.117 | 0.197 | MAY | 0.020 | 0.020 | 0.012 | 0.040 | 0.042 | 0.060 | 0.097 |
| JUNE | 0.051 | 0.039 | 0.026 | 0.062 | 0.087 | 0.092 | 0.180 | JUNE | 0.028 | 0.010 | 0.003 | 0.036 | 0.041 | 0.044 | 0.085 |
| JULY | 0.057 | 0.030 | 0.030 | 0.082 | 0.082 | 0.107 | 0.169 | JULY | 0.025 | 0.022 | 0.002 | 0.042 | 0.047 | 0.042 | 0.082 |
| AUGUST | 0.040 | 0.030 | 0.042 | 0.072 | 0.065 | 0.119 | 0.177 | AUGUST | 0.027 | 0.005 | 0.002 | 0.025 | 0.030 | 0.030 | 0.057 |
| SEPTEMBER | 0.028 | 0.023 | 0.023 | 0.031 | 0.059 | 0.056 | 0.115 | SEPTEMBER | 0.013 | 0.010 | 0.005 | 0.005 | 0.018 | 0.010 | 0.031 |
| OCTOBER | 0.045 | 0.042 | 0.032 | 0.040 | 0.077 | 0.072 | 0.144 | OCTOBER | 0.0 | 0.0 | 0.005 | 0.005 | 0.010 | 0.012 | 0.020 |
| NOVEMBER | 0.033 | 0.041 | 0.026 | 0.028 | 0.082 | 0.062 | 0.151 | NOVEMBER | 0.003 | 0.008 | 0.005 | 0.008 | 0.010 | 0.013 | 0.018 |
| DECEMBER | 0.037 | 0.027 | 0.037 | 0.035 | 0.069 | 0.092 | 0.169 | DECEMBER | 0.0 | 0.0 | 0.005 | 0.007 | 0.007 | 0.010 | 0.015 |

Table 2. Relative frequency of 0.25 inches or more of precipitation (continued).

| CHICAGO MIDWAY, ILL (MDW) | | | | | | | | CLEVELAND, OHIO (CLE) | | | | | | | |
|---------------------------|-------|-------|-------|-------|-------|-------|-------|---------------------------|-------|-------|-------|-------|-------|-------|-------|
| | 00-06 | 06-12 | 12-18 | 18-24 | 00-12 | 12-24 | 00-24 | | 00-06 | 06-12 | 12-18 | 18-24 | 00-12 | 12-24 | 00-24 |
| JANUARY | 0.014 | 0.023 | 0.009 | 0.023 | 0.060 | 0.042 | 0.079 | JANUARY | 0.015 | 0.017 | 0.010 | 0.017 | 0.045 | 0.032 | 0.087 |
| FEBRUARY | 0.005 | 0.015 | 0.0 | 0.005 | 0.041 | 0.025 | 0.061 | FEBRUARY | 0.022 | 0.014 | 0.016 | 0.014 | 0.044 | 0.033 | 0.093 |
| MARCH | 0.041 | 0.055 | 0.032 | 0.028 | 0.097 | 0.060 | 0.147 | MARCH | 0.040 | 0.035 | 0.030 | 0.032 | 0.085 | 0.075 | 0.167 |
| APRIL | 0.033 | 0.043 | 0.043 | 0.048 | 0.090 | 0.086 | 0.190 | APRIL | 0.031 | 0.028 | 0.015 | 0.041 | 0.062 | 0.062 | 0.131 |
| MAY | 0.046 | 0.037 | 0.023 | 0.046 | 0.074 | 0.074 | 0.148 | MAY | 0.040 | 0.027 | 0.025 | 0.057 | 0.072 | 0.097 | 0.161 |
| JUNE | 0.052 | 0.057 | 0.038 | 0.048 | 0.110 | 0.086 | 0.190 | JUNE | 0.056 | 0.036 | 0.031 | 0.059 | 0.079 | 0.092 | 0.169 |
| JULY | 0.032 | 0.041 | 0.018 | 0.037 | 0.065 | 0.055 | 0.120 | JULY | 0.025 | 0.030 | 0.037 | 0.050 | 0.057 | 0.082 | 0.134 |
| AUGUST | 0.037 | 0.079 | 0.023 | 0.028 | 0.116 | 0.042 | 0.149 | AUGUST | 0.032 | 0.037 | 0.037 | 0.065 | 0.072 | 0.092 | 0.159 |
| SEPTEMBER | 0.029 | 0.052 | 0.033 | 0.024 | 0.076 | 0.062 | 0.124 | SEPTEMBER | 0.041 | 0.049 | 0.028 | 0.041 | 0.090 | 0.075 | 0.141 |
| OCTOBER | 0.028 | 0.020 | 0.012 | 0.032 | 0.049 | 0.048 | 0.101 | OCTOBER | 0.012 | 0.022 | 0.025 | 0.020 | 0.050 | 0.047 | 0.104 |
| NOVEMBER | 0.033 | 0.029 | 0.017 | 0.008 | 0.067 | 0.025 | 0.108 | NOVEMBER | 0.028 | 0.031 | 0.031 | 0.041 | 0.062 | 0.069 | 0.147 |
| DECEMBER | 0.016 | 0.040 | 0.020 | 0.020 | 0.077 | 0.048 | 0.117 | DECEMBER | 0.022 | 0.030 | 0.022 | 0.020 | 0.057 | 0.060 | 0.137 |
| CHICAGO, ILL (ORD) | | | | | | | | COLD BAY, AK (CDB) | | | | | | | |
| | 00-06 | 06-12 | 12-18 | 18-24 | 00-12 | 12-24 | 00-24 | | 00-06 | 06-12 | 12-18 | 18-24 | 00-12 | 12-24 | 00-24 |
| JANUARY | 0.020 | 0.015 | 0.005 | 0.010 | 0.042 | 0.012 | 0.055 | JANUARY | 0.010 | 0.020 | 0.022 | 0.020 | 0.042 | 0.057 | 0.117 |
| FEBRUARY | 0.008 | 0.014 | 0.008 | 0.014 | 0.027 | 0.033 | 0.060 | FEBRUARY | 0.011 | 0.016 | 0.019 | 0.016 | 0.030 | 0.044 | 0.076 |
| MARCH | 0.037 | 0.037 | 0.035 | 0.022 | 0.087 | 0.062 | 0.139 | MARCH | 0.025 | 0.007 | 0.022 | 0.010 | 0.037 | 0.042 | 0.079 |
| APRIL | 0.046 | 0.049 | 0.044 | 0.044 | 0.092 | 0.087 | 0.174 | APRIL | 0.015 | 0.018 | 0.015 | 0.013 | 0.041 | 0.036 | 0.085 |
| MAY | 0.047 | 0.057 | 0.035 | 0.042 | 0.097 | 0.072 | 0.156 | MAY | 0.010 | 0.010 | 0.017 | 0.020 | 0.027 | 0.052 | 0.089 |
| JUNE | 0.041 | 0.036 | 0.038 | 0.046 | 0.082 | 0.082 | 0.165 | JUNE | 0.005 | 0.008 | 0.013 | 0.005 | 0.021 | 0.026 | 0.070 |
| JULY | 0.052 | 0.045 | 0.042 | 0.022 | 0.089 | 0.060 | 0.134 | JULY | 0.020 | 0.027 | 0.017 | 0.020 | 0.062 | 0.050 | 0.115 |
| AUGUST | 0.040 | 0.057 | 0.022 | 0.030 | 0.090 | 0.057 | 0.150 | AUGUST | 0.012 | 0.025 | 0.035 | 0.027 | 0.047 | 0.067 | 0.129 |
| SEPTEMBER | 0.031 | 0.054 | 0.031 | 0.021 | 0.079 | 0.054 | 0.126 | SEPTEMBER | 0.044 | 0.018 | 0.028 | 0.031 | 0.075 | 0.064 | 0.162 |
| OCTOBER | 0.035 | 0.025 | 0.010 | 0.025 | 0.060 | 0.035 | 0.092 | OCTOBER | 0.035 | 0.032 | 0.045 | 0.030 | 0.087 | 0.082 | 0.179 |
| NOVEMBER | 0.033 | 0.046 | 0.028 | 0.026 | 0.085 | 0.049 | 0.126 | NOVEMBER | 0.039 | 0.036 | 0.038 | 0.044 | 0.082 | 0.082 | 0.177 |
| DECEMBER | 0.025 | 0.037 | 0.025 | 0.017 | 0.067 | 0.040 | 0.119 | DECEMBER | 0.022 | 0.020 | 0.027 | 0.020 | 0.060 | 0.065 | 0.132 |
| CINCINNATI, OHIO (CVG) | | | | | | | | COLORADO SPGS, COLO (COS) | | | | | | | |
| | 00-06 | 06-12 | 12-18 | 18-24 | 00-12 | 12-24 | 00-24 | | 00-06 | 06-12 | 12-18 | 18-24 | 00-12 | 12-24 | 00-24 |
| JANUARY | 0.020 | 0.032 | 0.025 | 0.020 | 0.057 | 0.050 | 0.112 | JANUARY | 0.002 | 0.0 | 0.0 | 0.0 | 0.002 | 0.0 | 0.005 |
| FEBRUARY | 0.016 | 0.016 | 0.014 | 0.030 | 0.041 | 0.046 | 0.087 | FEBRUARY | 0.0 | 0.0 | 0.0 | 0.0 | 0.0 | 0.0 | 0.0 |
| MARCH | 0.050 | 0.050 | 0.022 | 0.042 | 0.099 | 0.062 | 0.172 | MARCH | 0.002 | 0.007 | 0.007 | 0.005 | 0.012 | 0.022 | 0.045 |
| APRIL | 0.023 | 0.054 | 0.026 | 0.041 | 0.077 | 0.077 | 0.159 | APRIL | 0.028 | 0.010 | 0.018 | 0.018 | 0.039 | 0.031 | 0.062 |
| MAY | 0.035 | 0.060 | 0.052 | 0.055 | 0.087 | 0.109 | 0.169 | MAY | 0.032 | 0.017 | 0.020 | 0.022 | 0.052 | 0.047 | 0.092 |
| JUNE | 0.064 | 0.033 | 0.036 | 0.067 | 0.095 | 0.100 | 0.179 | JUNE | 0.031 | 0.013 | 0.010 | 0.026 | 0.044 | 0.041 | 0.073 |
| JULY | 0.017 | 0.032 | 0.047 | 0.062 | 0.052 | 0.102 | 0.156 | JULY | 0.052 | 0.005 | 0.0 | 0.052 | 0.060 | 0.052 | 0.117 |
| AUGUST | 0.032 | 0.050 | 0.020 | 0.052 | 0.077 | 0.079 | 0.151 | AUGUST | 0.065 | 0.015 | 0.007 | 0.037 | 0.082 | 0.045 | 0.119 |
| SEPTEMBER | 0.023 | 0.031 | 0.023 | 0.028 | 0.051 | 0.049 | 0.100 | SEPTEMBER | 0.026 | 0.010 | 0.003 | 0.013 | 0.033 | 0.018 | 0.054 |
| OCTOBER | 0.037 | 0.040 | 0.035 | 0.040 | 0.072 | 0.072 | 0.129 | OCTOBER | 0.008 | 0.011 | 0.003 | 0.011 | 0.013 | 0.013 | 0.027 |
| NOVEMBER | 0.041 | 0.049 | 0.059 | 0.041 | 0.082 | 0.108 | 0.177 | NOVEMBER | 0.005 | 0.008 | 0.003 | 0.003 | 0.013 | 0.008 | 0.026 |
| DECEMBER | 0.035 | 0.037 | 0.037 | 0.025 | 0.074 | 0.062 | 0.132 | DECEMBER | 0.002 | 0.002 | 0.002 | 0.0 | 0.010 | 0.007 | 0.022 |

Table 2. Relative frequency of 0.25 inches or more of precipitation (continued).

| COLUMBIA, MO (COU) | | | | | | | | CONCORD, NH (CON) | | | | | | | |
|----------------------|-------|-------|-------|-------|-------|-------|-------|---------------------------|-------|-------|-------|-------|-------|-------|-------|
| | 00-06 | 06-12 | 12-18 | 18-24 | 00-12 | 12-24 | 00-24 | | 00-06 | 06-12 | 12-18 | 18-24 | 00-12 | 12-24 | 00-24 |
| JANUARY | 0.015 | 0.012 | 0.020 | 0.015 | 0.027 | 0.032 | 0.065 | JANUARY | 0.030 | 0.027 | 0.035 | 0.037 | 0.066 | 0.072 | 0.129 |
| FEBRUARY | 0.038 | 0.019 | 0.019 | 0.019 | 0.060 | 0.044 | 0.107 | FEBRUARY | 0.036 | 0.030 | 0.030 | 0.035 | 0.069 | 0.060 | 0.124 |
| MARCH | 0.052 | 0.042 | 0.032 | 0.047 | 0.107 | 0.077 | 0.167 | MARCH | 0.020 | 0.042 | 0.035 | 0.035 | 0.065 | 0.062 | 0.117 |
| APRIL | 0.067 | 0.056 | 0.033 | 0.046 | 0.103 | 0.077 | 0.164 | APRIL | 0.044 | 0.028 | 0.033 | 0.036 | 0.078 | 0.064 | 0.138 |
| MAY | 0.065 | 0.077 | 0.037 | 0.052 | 0.130 | 0.090 | 0.192 | MAY | 0.040 | 0.032 | 0.040 | 0.050 | 0.078 | 0.089 | 0.154 |
| JUNE | 0.049 | 0.077 | 0.041 | 0.033 | 0.108 | 0.077 | 0.165 | JUNE | 0.047 | 0.028 | 0.028 | 0.046 | 0.071 | 0.074 | 0.141 |
| JULY | 0.027 | 0.050 | 0.020 | 0.027 | 0.069 | 0.045 | 0.104 | JULY | 0.023 | 0.015 | 0.025 | 0.047 | 0.038 | 0.069 | 0.114 |
| AUGUST | 0.030 | 0.055 | 0.025 | 0.027 | 0.079 | 0.047 | 0.127 | AUGUST | 0.051 | 0.022 | 0.027 | 0.030 | 0.073 | 0.057 | 0.129 |
| SEPTEMBER | 0.036 | 0.031 | 0.031 | 0.018 | 0.059 | 0.057 | 0.111 | SEPTEMBER | 0.050 | 0.026 | 0.031 | 0.028 | 0.063 | 0.051 | 0.118 |
| OCTOBER | 0.042 | 0.060 | 0.035 | 0.037 | 0.094 | 0.062 | 0.144 | OCTOBER | 0.043 | 0.037 | 0.025 | 0.042 | 0.073 | 0.057 | 0.129 |
| NOVEMBER | 0.044 | 0.036 | 0.023 | 0.028 | 0.082 | 0.052 | 0.126 | NOVEMBER | 0.042 | 0.046 | 0.046 | 0.033 | 0.081 | 0.074 | 0.144 |
| DECEMBER | 0.030 | 0.027 | 0.025 | 0.027 | 0.050 | 0.052 | 0.090 | DECEMBER | 0.040 | 0.042 | 0.030 | 0.047 | 0.081 | 0.077 | 0.154 |
| COLUMBIA, SC (CAE) | | | | | | | | CONCORDIA, KANS (CNK) | | | | | | | |
| | 00-06 | 06-12 | 12-18 | 18-24 | 00-12 | 12-24 | 00-24 | | 00-06 | 06-12 | 12-18 | 18-24 | 00-12 | 12-24 | 00-24 |
| JANUARY | 0.050 | 0.047 | 0.057 | 0.055 | 0.099 | 0.102 | 0.179 | JANUARY | 0.007 | 0.007 | 0.005 | 0.005 | 0.017 | 0.007 | 0.030 |
| FEBRUARY | 0.049 | 0.060 | 0.044 | 0.035 | 0.090 | 0.076 | 0.155 | FEBRUARY | 0.003 | 0.003 | 0.0 | 0.005 | 0.011 | 0.011 | 0.027 |
| MARCH | 0.057 | 0.065 | 0.062 | 0.045 | 0.114 | 0.094 | 0.186 | MARCH | 0.037 | 0.022 | 0.022 | 0.027 | 0.062 | 0.060 | 0.109 |
| APRIL | 0.026 | 0.026 | 0.036 | 0.051 | 0.046 | 0.092 | 0.128 | APRIL | 0.021 | 0.036 | 0.018 | 0.031 | 0.059 | 0.044 | 0.108 |
| MAY | 0.040 | 0.015 | 0.032 | 0.057 | 0.057 | 0.082 | 0.139 | MAY | 0.047 | 0.055 | 0.042 | 0.035 | 0.099 | 0.077 | 0.159 |
| JUNE | 0.062 | 0.021 | 0.023 | 0.092 | 0.079 | 0.113 | 0.174 | JUNE | 0.046 | 0.077 | 0.021 | 0.023 | 0.116 | 0.044 | 0.154 |
| JULY | 0.055 | 0.015 | 0.025 | 0.097 | 0.067 | 0.117 | 0.164 | JULY | 0.047 | 0.052 | 0.010 | 0.017 | 0.082 | 0.025 | 0.104 |
| AUGUST | 0.037 | 0.012 | 0.025 | 0.102 | 0.050 | 0.117 | 0.159 | AUGUST | 0.032 | 0.057 | 0.020 | 0.025 | 0.082 | 0.040 | 0.114 |
| SEPTEMBER | 0.033 | 0.031 | 0.031 | 0.036 | 0.054 | 0.056 | 0.103 | SEPTEMBER | 0.023 | 0.054 | 0.023 | 0.026 | 0.074 | 0.038 | 0.108 |
| OCTOBER | 0.017 | 0.022 | 0.015 | 0.025 | 0.035 | 0.042 | 0.077 | OCTOBER | 0.010 | 0.030 | 0.017 | 0.012 | 0.037 | 0.030 | 0.057 |
| NOVEMBER | 0.033 | 0.023 | 0.036 | 0.044 | 0.051 | 0.072 | 0.113 | NOVEMBER | 0.021 | 0.015 | 0.018 | 0.023 | 0.033 | 0.038 | 0.064 |
| DECEMBER | 0.040 | 0.052 | 0.060 | 0.047 | 0.084 | 0.104 | 0.174 | DECEMBER | 0.012 | 0.010 | 0.007 | 0.007 | 0.022 | 0.012 | 0.035 |
| COLUMBUS, OHIO (CMH) | | | | | | | | CORPUS CHRISTI, TEX (CRP) | | | | | | | |
| | 00-06 | 06-12 | 12-18 | 18-24 | 00-12 | 12-24 | 00-24 | | 00-06 | 06-12 | 12-18 | 18-24 | 00-12 | 12-24 | 00-24 |
| JANUARY | 0.015 | 0.032 | 0.020 | 0.015 | 0.050 | 0.047 | 0.107 | JANUARY | 0.007 | 0.025 | 0.020 | 0.012 | 0.040 | 0.035 | 0.079 |
| FEBRUARY | 0.016 | 0.014 | 0.016 | 0.019 | 0.038 | 0.041 | 0.095 | FEBRUARY | 0.016 | 0.022 | 0.022 | 0.014 | 0.041 | 0.035 | 0.076 |
| MARCH | 0.027 | 0.022 | 0.015 | 0.032 | 0.069 | 0.047 | 0.144 | MARCH | 0.010 | 0.010 | 0.012 | 0.005 | 0.020 | 0.022 | 0.037 |
| APRIL | 0.023 | 0.039 | 0.036 | 0.039 | 0.059 | 0.085 | 0.150 | APRIL | 0.013 | 0.036 | 0.013 | 0.021 | 0.044 | 0.033 | 0.069 |
| MAY | 0.042 | 0.047 | 0.027 | 0.052 | 0.084 | 0.084 | 0.151 | MAY | 0.010 | 0.052 | 0.032 | 0.027 | 0.062 | 0.052 | 0.109 |
| JUNE | 0.062 | 0.038 | 0.026 | 0.074 | 0.095 | 0.095 | 0.177 | JUNE | 0.013 | 0.018 | 0.038 | 0.046 | 0.028 | 0.082 | 0.103 |
| JULY | 0.045 | 0.030 | 0.017 | 0.067 | 0.067 | 0.087 | 0.146 | JULY | 0.010 | 0.030 | 0.035 | 0.025 | 0.035 | 0.052 | 0.069 |
| AUGUST | 0.040 | 0.037 | 0.035 | 0.065 | 0.072 | 0.104 | 0.167 | AUGUST | 0.007 | 0.025 | 0.045 | 0.022 | 0.030 | 0.060 | 0.082 |
| SEPTEMBER | 0.028 | 0.021 | 0.033 | 0.041 | 0.051 | 0.072 | 0.121 | SEPTEMBER | 0.026 | 0.056 | 0.062 | 0.033 | 0.082 | 0.092 | 0.146 |
| OCTOBER | 0.017 | 0.030 | 0.025 | 0.025 | 0.050 | 0.047 | 0.102 | OCTOBER | 0.022 | 0.045 | 0.040 | 0.045 | 0.065 | 0.082 | 0.132 |
| NOVEMBER | 0.033 | 0.031 | 0.041 | 0.038 | 0.077 | 0.087 | 0.156 | NOVEMBER | 0.015 | 0.036 | 0.015 | 0.021 | 0.051 | 0.036 | 0.085 |
| DECEMBER | 0.030 | 0.025 | 0.017 | 0.027 | 0.067 | 0.060 | 0.141 | DECEMBER | 0.002 | 0.007 | 0.015 | 0.002 | 0.015 | 0.022 | 0.042 |

Table 2. Relative frequency of 0.25 inches or more of precipitation (continued).

| DAGGETT, CALIF (DAG) | | | | | | | | DAYTONA BEACH, FLA (DAB) | | | | | | | |
|-----------------------------|-------|-------|-------|-------|-------|-------|-------|--------------------------|-------|-------|-------|-------|-------|-------|-------|
| | 00-06 | 06-12 | 12-18 | 18-24 | 00-12 | 12-24 | 00-24 | | 00-06 | 06-12 | 12-18 | 18-24 | 00-12 | 12-24 | 00-24 |
| JANUARY | 0.005 | 0.007 | 0.005 | 0.005 | 0.022 | 0.007 | 0.043 | JANUARY | 0.025 | 0.020 | 0.030 | 0.030 | 0.045 | 0.060 | 0.094 |
| FEBRUARY | 0.008 | 0.008 | 0.008 | 0.003 | 0.016 | 0.014 | 0.032 | FEBRUARY | 0.027 | 0.022 | 0.019 | 0.041 | 0.049 | 0.063 | 0.101 |
| MARCH | 0.007 | 0.0 | 0.002 | 0.012 | 0.004 | 0.017 | 0.029 | MARCH | 0.032 | 0.035 | 0.025 | 0.042 | 0.060 | 0.072 | 0.114 |
| APRIL | 0.0 | 0.004 | 0.0 | 0.005 | 0.004 | 0.008 | 0.007 | APRIL | 0.023 | 0.021 | 0.026 | 0.031 | 0.036 | 0.051 | 0.085 |
| MAY | 0.0 | 0.0 | 0.0 | 0.0 | 0.0 | 0.0 | 0.0 | MAY | 0.017 | 0.010 | 0.050 | 0.074 | 0.027 | 0.114 | 0.136 |
| JUNE | 0.0 | 0.0 | 0.0 | 0.0 | 0.0 | 0.0 | 0.0 | JUNE | 0.044 | 0.026 | 0.044 | 0.121 | 0.064 | 0.164 | 0.203 |
| JULY | 0.0 | 0.004 | 0.002 | 0.012 | 0.007 | 0.015 | 0.011 | JULY | 0.020 | 0.007 | 0.047 | 0.122 | 0.027 | 0.172 | 0.195 |
| AUGUST | 0.007 | 0.004 | 0.0 | 0.012 | 0.007 | 0.012 | 0.014 | AUGUST | 0.030 | 0.007 | 0.050 | 0.122 | 0.037 | 0.176 | 0.208 |
| SEPTEMBER | 0.0 | 0.004 | 0.003 | 0.010 | 0.004 | 0.010 | 0.020 | SEPTEMBER | 0.044 | 0.038 | 0.072 | 0.095 | 0.077 | 0.146 | 0.205 |
| OCTOBER | 0.004 | 0.0 | 0.0 | 0.003 | 0.004 | 0.005 | 0.004 | OCTOBER | 0.032 | 0.035 | 0.025 | 0.042 | 0.060 | 0.057 | 0.112 |
| NOVEMBER | 0.003 | 0.0 | 0.003 | 0.0 | 0.0 | 0.003 | 0.004 | NOVEMBER | 0.028 | 0.026 | 0.026 | 0.038 | 0.046 | 0.049 | 0.095 |
| DECEMBER | 0.002 | 0.0 | 0.0 | 0.005 | 0.0 | 0.010 | 0.014 | DECEMBER | 0.025 | 0.027 | 0.030 | 0.037 | 0.047 | 0.065 | 0.109 |
| DALLAS-FT. WORTH, TEX (DFW) | | | | | | | | DEL RIO, TEX (DRT) | | | | | | | |
| | 00-06 | 06-12 | 12-18 | 18-24 | 00-12 | 12-24 | 00-24 | | 00-06 | 06-12 | 12-18 | 18-24 | 00-12 | 12-24 | 00-24 |
| JANUARY | 0.010 | 0.010 | 0.017 | 0.020 | 0.030 | 0.035 | 0.072 | JANUARY | 0.0 | 0.005 | 0.0 | 0.005 | 0.005 | 0.005 | 0.014 |
| FEBRUARY | 0.016 | 0.022 | 0.033 | 0.011 | 0.044 | 0.041 | 0.088 | FEBRUARY | 0.010 | 0.010 | 0.005 | 0.005 | 0.025 | 0.010 | 0.051 |
| MARCH | 0.032 | 0.045 | 0.030 | 0.025 | 0.072 | 0.055 | 0.114 | MARCH | 0.009 | 0.014 | 0.0 | 0.005 | 0.028 | 0.005 | 0.032 |
| APRIL | 0.039 | 0.041 | 0.028 | 0.036 | 0.065 | 0.065 | 0.122 | APRIL | 0.033 | 0.019 | 0.005 | 0.014 | 0.052 | 0.019 | 0.063 |
| MAY | 0.062 | 0.092 | 0.027 | 0.040 | 0.141 | 0.065 | 0.194 | MAY | 0.014 | 0.028 | 0.009 | 0.028 | 0.051 | 0.037 | 0.083 |
| JUNE | 0.026 | 0.062 | 0.038 | 0.013 | 0.077 | 0.049 | 0.116 | JUNE | 0.029 | 0.010 | 0.010 | 0.024 | 0.038 | 0.029 | 0.062 |
| JULY | 0.022 | 0.020 | 0.012 | 0.040 | 0.037 | 0.057 | 0.089 | JULY | 0.014 | 0.018 | 0.028 | 0.046 | 0.032 | 0.055 | 0.097 |
| AUGUST | 0.005 | 0.022 | 0.027 | 0.022 | 0.027 | 0.042 | 0.060 | AUGUST | 0.0 | 0.018 | 0.014 | 0.009 | 0.023 | 0.023 | 0.041 |
| SEPTEMBER | 0.031 | 0.013 | 0.021 | 0.026 | 0.046 | 0.049 | 0.079 | SEPTEMBER | 0.014 | 0.024 | 0.014 | 0.029 | 0.043 | 0.038 | 0.090 |
| OCTOBER | 0.035 | 0.047 | 0.052 | 0.030 | 0.072 | 0.082 | 0.127 | OCTOBER | 0.020 | 0.028 | 0.012 | 0.024 | 0.040 | 0.040 | 0.081 |
| NOVEMBER | 0.018 | 0.033 | 0.021 | 0.013 | 0.049 | 0.033 | 0.079 | NOVEMBER | 0.012 | 0.008 | 0.008 | 0.0 | 0.017 | 0.012 | 0.042 |
| DECEMBER | 0.015 | 0.015 | 0.025 | 0.017 | 0.035 | 0.040 | 0.069 | DECEMBER | 0.008 | 0.020 | 0.008 | 0.004 | 0.028 | 0.008 | 0.033 |
| DAYTON, OHIO (DAY) | | | | | | | | DENVER, COLO (DEN) | | | | | | | |
| | 00-06 | 06-12 | 12-18 | 18-24 | 00-12 | 12-24 | 00-24 | | 00-06 | 06-12 | 12-18 | 18-24 | 00-12 | 12-24 | 00-24 |
| JANUARY | 0.025 | 0.027 | 0.017 | 0.017 | 0.055 | 0.045 | 0.104 | JANUARY | 0.0 | 0.002 | 0.002 | 0.005 | 0.005 | 0.005 | 0.012 |
| FEBRUARY | 0.025 | 0.003 | 0.025 | 0.025 | 0.038 | 0.052 | 0.095 | FEBRUARY | 0.005 | 0.003 | 0.003 | 0.0 | 0.011 | 0.003 | 0.014 |
| MARCH | 0.040 | 0.037 | 0.032 | 0.040 | 0.092 | 0.079 | 0.179 | MARCH | 0.012 | 0.010 | 0.010 | 0.007 | 0.027 | 0.017 | 0.045 |
| APRIL | 0.031 | 0.038 | 0.044 | 0.036 | 0.067 | 0.092 | 0.154 | APRIL | 0.033 | 0.021 | 0.021 | 0.015 | 0.049 | 0.041 | 0.085 |
| MAY | 0.050 | 0.035 | 0.042 | 0.040 | 0.087 | 0.082 | 0.155 | MAY | 0.035 | 0.022 | 0.020 | 0.027 | 0.062 | 0.040 | 0.095 |
| JUNE | 0.062 | 0.026 | 0.044 | 0.059 | 0.082 | 0.087 | 0.164 | JUNE | 0.015 | 0.008 | 0.010 | 0.021 | 0.023 | 0.031 | 0.054 |
| JULY | 0.032 | 0.015 | 0.030 | 0.047 | 0.040 | 0.074 | 0.119 | JULY | 0.047 | 0.007 | 0.0 | 0.037 | 0.055 | 0.037 | 0.092 |
| AUGUST | 0.042 | 0.035 | 0.035 | 0.062 | 0.072 | 0.092 | 0.164 | AUGUST | 0.025 | 0.007 | 0.002 | 0.030 | 0.030 | 0.030 | 0.060 |
| SEPTEMBER | 0.038 | 0.015 | 0.015 | 0.021 | 0.059 | 0.036 | 0.097 | SEPTEMBER | 0.008 | 0.008 | 0.005 | 0.010 | 0.023 | 0.013 | 0.049 |
| OCTOBER | 0.027 | 0.032 | 0.017 | 0.025 | 0.065 | 0.047 | 0.122 | OCTOBER | 0.007 | 0.015 | 0.012 | 0.005 | 0.020 | 0.015 | 0.035 |
| NOVEMBER | 0.028 | 0.036 | 0.041 | 0.026 | 0.067 | 0.077 | 0.136 | NOVEMBER | 0.015 | 0.005 | 0.005 | 0.005 | 0.026 | 0.021 | 0.038 |
| DECEMBER | 0.030 | 0.030 | 0.027 | 0.025 | 0.074 | 0.067 | 0.132 | DECEMBER | 0.007 | 0.005 | 0.005 | 0.007 | 0.022 | 0.017 | 0.037 |

Table 2. Relative frequency of 0.25 inches or more of precipitation (continued).

| DES MOINES, IOWA (DSM) | | | | | | | | DUBUQUE, IOWA (DBQ) | | | | | | | |
|------------------------|-------|-------|-------|-------|-------|-------|-------|-----------------------|-------|-------|-------|-------|-------|-------|-------|
| | 00-06 | 06-12 | 12-18 | 18-24 | 00-12 | 12-24 | 00-24 | | 00-06 | 06-12 | 12-18 | 18-24 | 00-12 | 12-24 | 00-24 |
| JANUARY | 0.005 | 0.012 | 0.010 | 0.002 | 0.025 | 0.017 | 0.042 | JANUARY | 0.011 | 0.018 | 0.006 | 0.012 | 0.025 | 0.021 | 0.034 |
| FEBRUARY | 0.014 | 0.005 | 0.014 | 0.005 | 0.025 | 0.030 | 0.052 | FEBRUARY | 0.012 | 0.035 | 0.016 | 0.010 | 0.039 | 0.029 | 0.073 |
| MARCH | 0.027 | 0.032 | 0.030 | 0.030 | 0.057 | 0.057 | 0.100 | MARCH | 0.032 | 0.020 | 0.023 | 0.027 | 0.050 | 0.051 | 0.108 |
| APRIL | 0.031 | 0.041 | 0.044 | 0.046 | 0.080 | 0.088 | 0.166 | APRIL | 0.040 | 0.069 | 0.033 | 0.024 | 0.110 | 0.069 | 0.173 |
| MAY | 0.047 | 0.050 | 0.027 | 0.027 | 0.090 | 0.062 | 0.149 | MAY | 0.032 | 0.035 | 0.038 | 0.042 | 0.061 | 0.075 | 0.107 |
| JUNE | 0.057 | 0.075 | 0.028 | 0.033 | 0.116 | 0.067 | 0.171 | JUNE | 0.050 | 0.063 | 0.024 | 0.040 | 0.111 | 0.067 | 0.174 |
| JULY | 0.042 | 0.042 | 0.025 | 0.022 | 0.082 | 0.050 | 0.127 | JULY | 0.029 | 0.052 | 0.050 | 0.027 | 0.071 | 0.074 | 0.127 |
| AUGUST | 0.042 | 0.060 | 0.030 | 0.030 | 0.092 | 0.055 | 0.152 | AUGUST | 0.061 | 0.070 | 0.044 | 0.022 | 0.129 | 0.060 | 0.183 |
| SEPTEMBER | 0.047 | 0.059 | 0.036 | 0.013 | 0.090 | 0.052 | 0.137 | SEPTEMBER | 0.041 | 0.056 | 0.026 | 0.010 | 0.070 | 0.047 | 0.106 |
| OCTOBER | 0.035 | 0.020 | 0.037 | 0.027 | 0.047 | 0.062 | 0.102 | OCTOBER | 0.032 | 0.035 | 0.032 | 0.033 | 0.060 | 0.066 | 0.120 |
| NOVEMBER | 0.028 | 0.021 | 0.021 | 0.023 | 0.046 | 0.054 | 0.103 | NOVEMBER | 0.037 | 0.029 | 0.013 | 0.013 | 0.071 | 0.030 | 0.119 |
| DECEMBER | 0.007 | 0.017 | 0.012 | 0.012 | 0.030 | 0.032 | 0.060 | DECEMBER | 0.016 | 0.006 | 0.022 | 0.016 | 0.028 | 0.042 | 0.070 |
| DETROIT, MICH (DTW) | | | | | | | | DULUTH, MINN (DLH) | | | | | | | |
| | 00-06 | 06-12 | 12-18 | 18-24 | 00-12 | 12-24 | 00-24 | | 00-06 | 06-12 | 12-18 | 18-24 | 00-12 | 12-24 | 00-24 |
| JANUARY | 0.010 | 0.020 | 0.020 | 0.010 | 0.035 | 0.027 | 0.065 | JANUARY | 0.007 | 0.005 | 0.007 | 0.005 | 0.010 | 0.015 | 0.032 |
| FEBRUARY | 0.019 | 0.011 | 0.016 | 0.011 | 0.033 | 0.038 | 0.074 | FEBRUARY | 0.003 | 0.003 | 0.0 | 0.0 | 0.014 | 0.003 | 0.022 |
| MARCH | 0.030 | 0.042 | 0.032 | 0.017 | 0.077 | 0.077 | 0.144 | MARCH | 0.020 | 0.015 | 0.010 | 0.010 | 0.042 | 0.035 | 0.084 |
| APRIL | 0.036 | 0.033 | 0.036 | 0.033 | 0.074 | 0.072 | 0.138 | APRIL | 0.015 | 0.018 | 0.018 | 0.013 | 0.041 | 0.044 | 0.103 |
| MAY | 0.027 | 0.025 | 0.027 | 0.060 | 0.062 | 0.087 | 0.154 | MAY | 0.040 | 0.030 | 0.020 | 0.030 | 0.067 | 0.057 | 0.134 |
| JUNE | 0.046 | 0.028 | 0.028 | 0.051 | 0.064 | 0.079 | 0.147 | JUNE | 0.057 | 0.059 | 0.038 | 0.046 | 0.116 | 0.079 | 0.190 |
| JULY | 0.027 | 0.037 | 0.030 | 0.035 | 0.060 | 0.057 | 0.119 | JULY | 0.040 | 0.050 | 0.030 | 0.030 | 0.090 | 0.055 | 0.144 |
| AUGUST | 0.025 | 0.032 | 0.027 | 0.052 | 0.057 | 0.072 | 0.112 | AUGUST | 0.045 | 0.042 | 0.022 | 0.030 | 0.089 | 0.052 | 0.134 |
| SEPTEMBER | 0.033 | 0.028 | 0.031 | 0.044 | 0.062 | 0.075 | 0.131 | SEPTEMBER | 0.028 | 0.041 | 0.041 | 0.026 | 0.074 | 0.067 | 0.131 |
| OCTOBER | 0.027 | 0.020 | 0.017 | 0.012 | 0.047 | 0.025 | 0.077 | OCTOBER | 0.042 | 0.025 | 0.012 | 0.027 | 0.060 | 0.045 | 0.102 |
| NOVEMBER | 0.031 | 0.041 | 0.023 | 0.021 | 0.069 | 0.059 | 0.133 | NOVEMBER | 0.015 | 0.018 | 0.021 | 0.008 | 0.036 | 0.033 | 0.067 |
| DECEMBER | 0.037 | 0.030 | 0.012 | 0.025 | 0.067 | 0.047 | 0.142 | DECEMBER | 0.002 | 0.007 | 0.007 | 0.005 | 0.010 | 0.017 | 0.037 |
| DODGE CITY, KANS (DDC) | | | | | | | | EAU CLAIRE, WIS (EAU) | | | | | | | |
| | 00-06 | 06-12 | 12-18 | 18-24 | 00-12 | 12-24 | 00-24 | | 00-06 | 06-12 | 12-18 | 18-24 | 00-12 | 12-24 | 00-24 |
| JANUARY | 0.002 | 0.002 | 0.005 | 0.0 | 0.010 | 0.005 | 0.017 | JANUARY | 0.002 | 0.0 | 0.002 | 0.008 | 0.007 | 0.018 | 0.033 |
| FEBRUARY | 0.0 | 0.014 | 0.005 | 0.008 | 0.016 | 0.016 | 0.038 | FEBRUARY | 0.011 | 0.005 | 0.003 | 0.0 | 0.019 | 0.011 | 0.036 |
| MARCH | 0.022 | 0.027 | 0.025 | 0.027 | 0.060 | 0.050 | 0.097 | MARCH | 0.017 | 0.022 | 0.008 | 0.010 | 0.042 | 0.025 | 0.073 |
| APRIL | 0.023 | 0.038 | 0.018 | 0.033 | 0.054 | 0.056 | 0.105 | APRIL | 0.044 | 0.041 | 0.026 | 0.046 | 0.077 | 0.070 | 0.143 |
| MAY | 0.065 | 0.037 | 0.032 | 0.030 | 0.094 | 0.060 | 0.144 | MAY | 0.060 | 0.052 | 0.025 | 0.037 | 0.105 | 0.057 | 0.150 |
| JUNE | 0.046 | 0.056 | 0.005 | 0.018 | 0.090 | 0.023 | 0.108 | JUNE | 0.046 | 0.046 | 0.026 | 0.033 | 0.098 | 0.064 | 0.168 |
| JULY | 0.045 | 0.045 | 0.005 | 0.010 | 0.077 | 0.015 | 0.089 | JULY | 0.030 | 0.040 | 0.035 | 0.047 | 0.069 | 0.073 | 0.141 |
| AUGUST | 0.047 | 0.040 | 0.007 | 0.020 | 0.072 | 0.027 | 0.099 | AUGUST | 0.052 | 0.042 | 0.035 | 0.037 | 0.090 | 0.068 | 0.149 |
| SEPTEMBER | 0.018 | 0.046 | 0.010 | 0.010 | 0.059 | 0.018 | 0.079 | SEPTEMBER | 0.049 | 0.046 | 0.028 | 0.026 | 0.096 | 0.049 | 0.146 |
| OCTOBER | 0.022 | 0.007 | 0.007 | 0.007 | 0.027 | 0.020 | 0.045 | OCTOBER | 0.042 | 0.025 | 0.020 | 0.027 | 0.065 | 0.047 | 0.107 |
| NOVEMBER | 0.008 | 0.003 | 0.008 | 0.008 | 0.021 | 0.018 | 0.041 | NOVEMBER | 0.015 | 0.015 | 0.018 | 0.013 | 0.041 | 0.041 | 0.086 |
| DECEMBER | 0.005 | 0.007 | 0.012 | 0.010 | 0.012 | 0.015 | 0.030 | DECEMBER | 0.007 | 0.010 | 0.010 | 0.003 | 0.018 | 0.018 | 0.041 |

Table 2. Relative frequency of 0.25 inches or more of precipitation (continued).

| ELKINS, W VA (EKN) | | | | | | | | ELY, NEV (ELY) | | | | | | | |
|--------------------|-------|-------|-------|-------|-------|-------|-------|--------------------|-------|-------|-------|-------|-------|-------|-------|
| | 00-06 | 06-12 | 12-18 | 18-24 | 00-12 | 12-24 | 00-24 | | 00-06 | 06-12 | 12-18 | 18-24 | 00-12 | 12-24 | 00-24 |
| JANUARY | 0.024 | 0.022 | 0.017 | 0.020 | 0.072 | 0.062 | 0.157 | JANUARY | 0.005 | 0.007 | 0.002 | 0.0 | 0.015 | 0.005 | 0.025 |
| FEBRUARY | 0.024 | 0.033 | 0.022 | 0.030 | 0.069 | 0.057 | 0.139 | FEBRUARY | 0.0 | 0.005 | 0.003 | 0.005 | 0.011 | 0.008 | 0.030 |
| MARCH | 0.028 | 0.045 | 0.037 | 0.025 | 0.078 | 0.075 | 0.175 | MARCH | 0.010 | 0.012 | 0.005 | 0.005 | 0.025 | 0.012 | 0.045 |
| APRIL | 0.035 | 0.036 | 0.031 | 0.036 | 0.080 | 0.077 | 0.171 | APRIL | 0.0 | 0.010 | 0.010 | 0.005 | 0.013 | 0.023 | 0.039 |
| MAY | 0.056 | 0.040 | 0.040 | 0.062 | 0.094 | 0.107 | 0.207 | MAY | 0.020 | 0.010 | 0.005 | 0.005 | 0.027 | 0.012 | 0.047 |
| JUNE | 0.064 | 0.031 | 0.044 | 0.075 | 0.096 | 0.127 | 0.219 | JUNE | 0.008 | 0.0 | 0.003 | 0.005 | 0.008 | 0.010 | 0.018 |
| JULY | 0.062 | 0.047 | 0.047 | 0.077 | 0.104 | 0.114 | 0.208 | JULY | 0.010 | 0.0 | 0.0 | 0.012 | 0.012 | 0.015 | 0.040 |
| AUGUST | 0.046 | 0.040 | 0.062 | 0.069 | 0.082 | 0.129 | 0.196 | AUGUST | 0.012 | 0.005 | 0.005 | 0.022 | 0.017 | 0.025 | 0.045 |
| SEPTEMBER | 0.035 | 0.028 | 0.033 | 0.054 | 0.077 | 0.082 | 0.149 | SEPTEMBER | 0.010 | 0.018 | 0.010 | 0.008 | 0.028 | 0.021 | 0.046 |
| OCTOBER | 0.037 | 0.032 | 0.027 | 0.047 | 0.070 | 0.090 | 0.144 | OCTOBER | 0.012 | 0.012 | 0.012 | 0.010 | 0.035 | 0.020 | 0.055 |
| NOVEMBER | 0.024 | 0.028 | 0.028 | 0.018 | 0.069 | 0.059 | 0.127 | NOVEMBER | 0.003 | 0.008 | 0.005 | 0.003 | 0.013 | 0.008 | 0.021 |
| DECEMBER | 0.023 | 0.027 | 0.032 | 0.030 | 0.069 | 0.072 | 0.151 | DECEMBER | 0.002 | 0.005 | 0.0 | 0.0 | 0.007 | 0.002 | 0.017 |
| ELKO, NEV (EKO) | | | | | | | | ERIE, PA (ERI) | | | | | | | |
| | 00-06 | 06-12 | 12-18 | 18-24 | 00-12 | 12-24 | 00-24 | | 00-06 | 06-12 | 12-18 | 18-24 | 00-12 | 12-24 | 00-24 |
| JANUARY | 0.005 | 0.005 | 0.007 | 0.002 | 0.013 | 0.012 | 0.038 | JANUARY | 0.010 | 0.012 | 0.020 | 0.015 | 0.037 | 0.040 | 0.092 |
| FEBRUARY | 0.0 | 0.003 | 0.005 | 0.0 | 0.011 | 0.005 | 0.038 | FEBRUARY | 0.019 | 0.025 | 0.011 | 0.019 | 0.052 | 0.038 | 0.106 |
| MARCH | 0.010 | 0.0 | 0.005 | 0.003 | 0.017 | 0.008 | 0.038 | MARCH | 0.035 | 0.032 | 0.035 | 0.037 | 0.082 | 0.084 | 0.166 |
| APRIL | 0.010 | 0.005 | 0.003 | 0.003 | 0.013 | 0.013 | 0.033 | APRIL | 0.041 | 0.041 | 0.028 | 0.044 | 0.074 | 0.087 | 0.151 |
| MAY | 0.002 | 0.007 | 0.005 | 0.002 | 0.015 | 0.012 | 0.030 | MAY | 0.055 | 0.035 | 0.015 | 0.025 | 0.087 | 0.047 | 0.142 |
| JUNE | 0.005 | 0.0 | 0.0 | 0.003 | 0.013 | 0.008 | 0.023 | JUNE | 0.067 | 0.046 | 0.031 | 0.051 | 0.108 | 0.074 | 0.174 |
| JULY | 0.002 | 0.0 | 0.002 | 0.005 | 0.002 | 0.007 | 0.010 | JULY | 0.025 | 0.032 | 0.055 | 0.032 | 0.060 | 0.085 | 0.134 |
| AUGUST | 0.005 | 0.0 | 0.0 | 0.002 | 0.007 | 0.005 | 0.015 | AUGUST | 0.047 | 0.035 | 0.050 | 0.035 | 0.082 | 0.077 | 0.149 |
| SEPTEMBER | 0.011 | 0.006 | 0.011 | 0.003 | 0.019 | 0.011 | 0.039 | SEPTEMBER | 0.054 | 0.062 | 0.041 | 0.044 | 0.110 | 0.079 | 0.174 |
| OCTOBER | 0.0 | 0.010 | 0.007 | 0.007 | 0.015 | 0.017 | 0.032 | OCTOBER | 0.042 | 0.042 | 0.030 | 0.050 | 0.082 | 0.082 | 0.174 |
| NOVEMBER | 0.010 | 0.008 | 0.008 | 0.003 | 0.031 | 0.018 | 0.049 | NOVEMBER | 0.031 | 0.044 | 0.039 | 0.036 | 0.085 | 0.087 | 0.183 |
| DECEMBER | 0.005 | 0.008 | 0.0 | 0.002 | 0.015 | 0.012 | 0.038 | DECEMBER | 0.032 | 0.035 | 0.035 | 0.035 | 0.072 | 0.082 | 0.159 |
| EL PASO, TEX (ELP) | | | | | | | | EUGENE, OREG (EUG) | | | | | | | |
| | 00-06 | 06-12 | 12-18 | 18-24 | 00-12 | 12-24 | 00-24 | | 00-06 | 06-12 | 12-18 | 18-24 | 00-12 | 12-24 | 00-24 |
| JANUARY | 0.0 | 0.0 | 0.0 | 0.0 | 0.005 | 0.005 | 0.015 | JANUARY | 0.062 | 0.065 | 0.072 | 0.052 | 0.109 | 0.117 | 0.211 |
| FEBRUARY | 0.0 | 0.014 | 0.003 | 0.003 | 0.014 | 0.008 | 0.022 | FEBRUARY | 0.084 | 0.065 | 0.087 | 0.093 | 0.169 | 0.169 | 0.313 |
| MARCH | 0.0 | 0.005 | 0.002 | 0.0 | 0.005 | 0.005 | 0.012 | MARCH | 0.072 | 0.069 | 0.065 | 0.040 | 0.136 | 0.122 | 0.243 |
| APRIL | 0.006 | 0.0 | 0.006 | 0.0 | 0.006 | 0.008 | 0.017 | APRIL | 0.031 | 0.049 | 0.036 | 0.028 | 0.090 | 0.059 | 0.138 |
| MAY | 0.002 | 0.002 | 0.0 | 0.002 | 0.005 | 0.002 | 0.010 | MAY | 0.007 | 0.019 | 0.010 | 0.015 | 0.040 | 0.035 | 0.091 |
| JUNE | 0.026 | 0.005 | 0.0 | 0.003 | 0.031 | 0.003 | 0.036 | JUNE | 0.010 | 0.018 | 0.023 | 0.015 | 0.033 | 0.041 | 0.080 |
| JULY | 0.010 | 0.017 | 0.002 | 0.015 | 0.027 | 0.017 | 0.045 | JULY | 0.007 | 0.0 | 0.007 | 0.010 | 0.007 | 0.015 | 0.027 |
| AUGUST | 0.032 | 0.015 | 0.010 | 0.015 | 0.045 | 0.030 | 0.072 | AUGUST | 0.012 | 0.012 | 0.007 | 0.010 | 0.025 | 0.020 | 0.045 |
| SEPTEMBER | 0.021 | 0.015 | 0.015 | 0.018 | 0.041 | 0.033 | 0.070 | SEPTEMBER | 0.033 | 0.015 | 0.013 | 0.018 | 0.054 | 0.036 | 0.079 |
| OCTOBER | 0.010 | 0.015 | 0.012 | 0.007 | 0.027 | 0.017 | 0.050 | OCTOBER | 0.030 | 0.027 | 0.042 | 0.047 | 0.067 | 0.089 | 0.144 |
| NOVEMBER | 0.005 | 0.003 | 0.0 | 0.0 | 0.015 | 0.0 | 0.021 | NOVEMBER | 0.100 | 0.118 | 0.113 | 0.105 | 0.203 | 0.193 | 0.347 |
| DECEMBER | 0.002 | 0.005 | 0.007 | 0.002 | 0.007 | 0.015 | 0.022 | DECEMBER | 0.102 | 0.094 | 0.112 | 0.099 | 0.186 | 0.196 | 0.303 |

Table 2. Relative frequency of 0.25 inches or more of precipitation (continued).

| EVANSVILLE, IND (EVV) | | | | | | | | FARMINGTON, N MEX (FMN) | | | | | | | |
|-----------------------|-------|-------|-------|-------|-------|-------|-------|-------------------------|-------|-------|-------|-------|-------|-------|-------|
| | 00-06 | 06-12 | 12-18 | 18-24 | 00-12 | 12-24 | 00-24 | | 00-06 | 06-12 | 12-18 | 18-24 | 00-12 | 12-24 | 00-24 |
| JANUARY | 0.027 | 0.035 | 0.015 | 0.030 | 0.067 | 0.057 | 0.112 | JANUARY | 0.008 | 0.0 | 0.004 | 0.0 | 0.008 | 0.004 | 0.017 |
| FEBRUARY | 0.030 | 0.030 | 0.030 | 0.019 | 0.052 | 0.054 | 0.093 | FEBRUARY | 0.0 | 0.0 | 0.0 | 0.0 | 0.0 | 0.0 | 0.005 |
| MARCH | 0.069 | 0.057 | 0.042 | 0.037 | 0.129 | 0.087 | 0.218 | MARCH | 0.004 | 0.004 | 0.0 | 0.0 | 0.008 | 0.012 | 0.029 |
| APRIL | 0.054 | 0.059 | 0.036 | 0.028 | 0.115 | 0.072 | 0.195 | APRIL | 0.004 | 0.004 | 0.004 | 0.0 | 0.011 | 0.004 | 0.020 |
| MAY | 0.067 | 0.057 | 0.060 | 0.052 | 0.114 | 0.112 | 0.206 | MAY | 0.0 | 0.004 | 0.0 | 0.0 | 0.0 | 0.0 | 0.011 |
| JUNE | 0.054 | 0.031 | 0.028 | 0.046 | 0.095 | 0.072 | 0.149 | JUNE | 0.004 | 0.0 | 0.004 | 0.0 | 0.004 | 0.004 | 0.008 |
| JULY | 0.047 | 0.035 | 0.025 | 0.040 | 0.074 | 0.062 | 0.134 | JULY | 0.007 | 0.0 | 0.004 | 0.004 | 0.011 | 0.004 | 0.015 |
| AUGUST | 0.030 | 0.047 | 0.035 | 0.030 | 0.067 | 0.062 | 0.117 | AUGUST | 0.008 | 0.0 | 0.0 | 0.007 | 0.008 | 0.007 | 0.016 |
| SEPTEMBER | 0.026 | 0.038 | 0.036 | 0.033 | 0.064 | 0.069 | 0.121 | SEPTEMBER | 0.0 | 0.004 | 0.012 | 0.012 | 0.004 | 0.020 | 0.020 |
| OCTOBER | 0.027 | 0.050 | 0.042 | 0.037 | 0.079 | 0.069 | 0.134 | OCTOBER | 0.003 | 0.009 | 0.006 | 0.012 | 0.019 | 0.016 | 0.029 |
| NOVEMBER | 0.044 | 0.087 | 0.049 | 0.041 | 0.121 | 0.087 | 0.172 | NOVEMBER | 0.011 | 0.003 | 0.007 | 0.007 | 0.011 | 0.021 | 0.027 |
| DECEMBER | 0.042 | 0.050 | 0.047 | 0.045 | 0.087 | 0.082 | 0.166 | DECEMBER | 0.004 | 0.004 | 0.0 | 0.004 | 0.004 | 0.011 | 0.016 |
| FAIRBANKS, AK (FAI) | | | | | | | | FLAGSTAFF, ARIZ (PLG) | | | | | | | |
| | 00-06 | 06-12 | 12-18 | 18-24 | 00-12 | 12-24 | 00-24 | | 00-06 | 06-12 | 12-18 | 18-24 | 00-12 | 12-24 | 00-24 |
| JANUARY | 0.0 | 0.0 | 0.0 | 0.0 | 0.005 | 0.0 | 0.005 | JANUARY | 0.023 | 0.020 | 0.025 | 0.025 | 0.056 | 0.058 | 0.115 |
| FEBRUARY | 0.0 | 0.0 | 0.0 | 0.0 | 0.003 | 0.005 | 0.008 | FEBRUARY | 0.030 | 0.027 | 0.019 | 0.038 | 0.068 | 0.060 | 0.112 |
| MARCH | 0.0 | 0.0 | 0.0 | 0.0 | 0.0 | 0.0 | 0.0 | MARCH | 0.032 | 0.027 | 0.035 | 0.025 | 0.082 | 0.072 | 0.159 |
| APRIL | 0.0 | 0.0 | 0.0 | 0.0 | 0.0 | 0.003 | 0.005 | APRIL | 0.010 | 0.021 | 0.003 | 0.013 | 0.029 | 0.042 | 0.073 |
| MAY | 0.012 | 0.010 | 0.002 | 0.0 | 0.022 | 0.002 | 0.030 | MAY | 0.005 | 0.005 | 0.012 | 0.015 | 0.010 | 0.025 | 0.040 |
| JUNE | 0.013 | 0.0 | 0.010 | 0.005 | 0.021 | 0.018 | 0.049 | JUNE | 0.005 | 0.0 | 0.0 | 0.003 | 0.005 | 0.005 | 0.010 |
| JULY | 0.012 | 0.012 | 0.010 | 0.017 | 0.035 | 0.032 | 0.072 | JULY | 0.020 | 0.007 | 0.005 | 0.072 | 0.030 | 0.077 | 0.109 |
| AUGUST | 0.020 | 0.010 | 0.005 | 0.002 | 0.032 | 0.020 | 0.060 | AUGUST | 0.022 | 0.002 | 0.0 | 0.052 | 0.027 | 0.055 | 0.079 |
| SEPTEMBER | 0.005 | 0.0 | 0.003 | 0.005 | 0.010 | 0.015 | 0.033 | SEPTEMBER | 0.016 | 0.008 | 0.027 | 0.024 | 0.021 | 0.048 | 0.069 |
| OCTOBER | 0.0 | 0.002 | 0.0 | 0.0 | 0.005 | 0.005 | 0.027 | OCTOBER | 0.023 | 0.021 | 0.023 | 0.025 | 0.036 | 0.041 | 0.069 |
| NOVEMBER | 0.0 | 0.0 | 0.0 | 0.0 | 0.003 | 0.0 | 0.008 | NOVEMBER | 0.021 | 0.024 | 0.018 | 0.018 | 0.042 | 0.045 | 0.080 |
| DECEMBER | 0.0 | 0.0 | 0.0 | 0.002 | 0.005 | 0.007 | 0.017 | DECEMBER | 0.023 | 0.033 | 0.015 | 0.020 | 0.062 | 0.041 | 0.098 |
| FARGO, N DAK (FAR) | | | | | | | | FLINT, MICH (FNT) | | | | | | | |
| | 00-06 | 06-12 | 12-18 | 18-24 | 00-12 | 12-24 | 00-24 | | 00-06 | 06-12 | 12-18 | 18-24 | 00-12 | 12-24 | 00-24 |
| JANUARY | 0.002 | 0.0 | 0.0 | 0.002 | 0.010 | 0.005 | 0.017 | JANUARY | 0.010 | 0.015 | 0.007 | 0.007 | 0.030 | 0.020 | 0.047 |
| FEBRUARY | 0.0 | 0.008 | 0.0 | 0.008 | 0.011 | 0.008 | 0.025 | FEBRUARY | 0.008 | 0.016 | 0.011 | 0.0 | 0.030 | 0.019 | 0.046 |
| MARCH | 0.010 | 0.010 | 0.007 | 0.002 | 0.030 | 0.012 | 0.045 | MARCH | 0.017 | 0.025 | 0.030 | 0.020 | 0.052 | 0.057 | 0.117 |
| APRIL | 0.018 | 0.005 | 0.013 | 0.013 | 0.026 | 0.031 | 0.070 | APRIL | 0.041 | 0.028 | 0.028 | 0.028 | 0.067 | 0.059 | 0.138 |
| MAY | 0.035 | 0.032 | 0.015 | 0.022 | 0.067 | 0.040 | 0.109 | MAY | 0.042 | 0.022 | 0.032 | 0.042 | 0.067 | 0.080 | 0.134 |
| JUNE | 0.039 | 0.041 | 0.031 | 0.026 | 0.085 | 0.056 | 0.139 | JUNE | 0.038 | 0.028 | 0.033 | 0.033 | 0.062 | 0.069 | 0.126 |
| JULY | 0.025 | 0.035 | 0.022 | 0.025 | 0.062 | 0.045 | 0.107 | JULY | 0.030 | 0.025 | 0.020 | 0.027 | 0.052 | 0.050 | 0.102 |
| AUGUST | 0.022 | 0.040 | 0.022 | 0.025 | 0.060 | 0.045 | 0.102 | AUGUST | 0.037 | 0.050 | 0.027 | 0.037 | 0.089 | 0.067 | 0.141 |
| SEPTEMBER | 0.013 | 0.021 | 0.015 | 0.013 | 0.044 | 0.031 | 0.069 | SEPTEMBER | 0.031 | 0.036 | 0.031 | 0.062 | 0.067 | 0.085 | 0.151 |
| OCTOBER | 0.032 | 0.015 | 0.015 | 0.032 | 0.047 | 0.042 | 0.079 | OCTOBER | 0.017 | 0.027 | 0.015 | 0.030 | 0.050 | 0.045 | 0.100 |
| NOVEMBER | 0.013 | 0.008 | 0.005 | 0.010 | 0.018 | 0.015 | 0.031 | NOVEMBER | 0.023 | 0.031 | 0.028 | 0.013 | 0.065 | 0.056 | 0.127 |
| DECEMBER | 0.005 | 0.002 | 0.002 | 0.002 | 0.015 | 0.007 | 0.017 | DECEMBER | 0.027 | 0.022 | 0.017 | 0.015 | 0.062 | 0.037 | 0.100 |

Table 2. Relative frequency of 0.25 inches or more of precipitation (continued).

| FORT MYERS, FLA (FMY) | | | | | | | | FRESNO, CALIF (FAT) | | | | | | | |
|-----------------------|-------|-------|-------|-------|-------|-------|-------|----------------------|-------|-------|-------|-------|-------|-------|-------|
| | 00-06 | 06-12 | 12-18 | 18-24 | 00-12 | 12-24 | 00-24 | | 00-06 | 06-12 | 12-18 | 18-24 | 00-12 | 12-24 | 00-24 |
| JANUARY | 0.015 | 0.022 | 0.015 | 0.012 | 0.040 | 0.027 | 0.060 | JANUARY | 0.017 | 0.025 | 0.017 | 0.012 | 0.055 | 0.032 | 0.094 |
| FEBRUARY | 0.025 | 0.011 | 0.016 | 0.038 | 0.033 | 0.044 | 0.080 | FEBRUARY | 0.035 | 0.025 | 0.016 | 0.022 | 0.057 | 0.041 | 0.095 |
| MARCH | 0.030 | 0.019 | 0.019 | 0.022 | 0.043 | 0.032 | 0.070 | MARCH | 0.025 | 0.032 | 0.030 | 0.017 | 0.072 | 0.050 | 0.132 |
| APRIL | 0.018 | 0.018 | 0.010 | 0.018 | 0.031 | 0.033 | 0.059 | APRIL | 0.010 | 0.003 | 0.010 | 0.005 | 0.018 | 0.021 | 0.046 |
| MAY | 0.012 | 0.017 | 0.025 | 0.057 | 0.030 | 0.085 | 0.111 | MAY | 0.005 | 0.002 | 0.0 | 0.0 | 0.005 | 0.0 | 0.005 |
| JUNE | 0.049 | 0.046 | 0.054 | 0.192 | 0.086 | 0.227 | 0.277 | JUNE | 0.0 | 0.0 | 0.003 | 0.003 | 0.0 | 0.005 | 0.005 |
| JULY | 0.038 | 0.010 | 0.042 | 0.234 | 0.053 | 0.277 | 0.324 | JULY | 0.0 | 0.0 | 0.0 | 0.0 | 0.0 | 0.0 | 0.0 |
| AUGUST | 0.030 | 0.010 | 0.042 | 0.264 | 0.038 | 0.307 | 0.340 | AUGUST | 0.0 | 0.0 | 0.0 | 0.0 | 0.0 | 0.0 | 0.0 |
| SEPTEMBER | 0.039 | 0.023 | 0.057 | 0.172 | 0.057 | 0.216 | 0.255 | SEPTEMBER | 0.008 | 0.003 | 0.003 | 0.008 | 0.008 | 0.013 | 0.021 |
| OCTOBER | 0.015 | 0.007 | 0.010 | 0.042 | 0.022 | 0.052 | 0.067 | OCTOBER | 0.002 | 0.010 | 0.012 | 0.007 | 0.012 | 0.015 | 0.027 |
| NOVEMBER | 0.018 | 0.013 | 0.013 | 0.021 | 0.026 | 0.034 | 0.060 | NOVEMBER | 0.013 | 0.005 | 0.031 | 0.008 | 0.021 | 0.044 | 0.059 |
| DECEMBER | 0.012 | 0.010 | 0.020 | 0.025 | 0.022 | 0.038 | 0.058 | DECEMBER | 0.017 | 0.010 | 0.010 | 0.010 | 0.035 | 0.025 | 0.057 |
| FORT SMITH, ARK (FSM) | | | | | | | | GLASGOW, MONT (GGW) | | | | | | | |
| | 00-06 | 06-12 | 12-18 | 18-24 | 00-12 | 12-24 | 00-24 | | 00-06 | 06-12 | 12-18 | 18-24 | 00-12 | 12-24 | 00-24 |
| JANUARY | 0.015 | 0.022 | 0.015 | 0.010 | 0.040 | 0.025 | 0.077 | JANUARY | 0.0 | 0.0 | 0.0 | 0.0 | 0.0 | 0.0 | 0.0 |
| FEBRUARY | 0.025 | 0.033 | 0.016 | 0.030 | 0.054 | 0.052 | 0.098 | FEBRUARY | 0.0 | 0.0 | 0.0 | 0.0 | 0.0 | 0.0 | 0.003 |
| MARCH | 0.055 | 0.052 | 0.042 | 0.050 | 0.100 | 0.094 | 0.177 | MARCH | 0.0 | 0.0 | 0.0 | 0.0 | 0.002 | 0.002 | 0.005 |
| APRIL | 0.049 | 0.049 | 0.031 | 0.033 | 0.093 | 0.059 | 0.141 | APRIL | 0.0 | 0.003 | 0.005 | 0.008 | 0.003 | 0.013 | 0.023 |
| MAY | 0.050 | 0.065 | 0.037 | 0.062 | 0.107 | 0.097 | 0.194 | MAY | 0.017 | 0.015 | 0.015 | 0.020 | 0.030 | 0.032 | 0.072 |
| JUNE | 0.054 | 0.041 | 0.038 | 0.041 | 0.075 | 0.079 | 0.149 | JUNE | 0.023 | 0.023 | 0.010 | 0.003 | 0.046 | 0.018 | 0.069 |
| JULY | 0.015 | 0.032 | 0.022 | 0.037 | 0.052 | 0.050 | 0.092 | JULY | 0.025 | 0.017 | 0.010 | 0.007 | 0.042 | 0.017 | 0.055 |
| AUGUST | 0.035 | 0.042 | 0.017 | 0.027 | 0.072 | 0.050 | 0.119 | AUGUST | 0.012 | 0.012 | 0.005 | 0.015 | 0.022 | 0.025 | 0.040 |
| SEPTEMBER | 0.021 | 0.036 | 0.049 | 0.041 | 0.054 | 0.075 | 0.121 | SEPTEMBER | 0.005 | 0.005 | 0.018 | 0.010 | 0.013 | 0.021 | 0.031 |
| OCTOBER | 0.037 | 0.047 | 0.032 | 0.045 | 0.065 | 0.069 | 0.127 | OCTOBER | 0.002 | 0.012 | 0.007 | 0.002 | 0.015 | 0.012 | 0.027 |
| NOVEMBER | 0.044 | 0.054 | 0.057 | 0.039 | 0.085 | 0.090 | 0.147 | NOVEMBER | 0.003 | 0.0 | 0.0 | 0.0 | 0.003 | 0.0 | 0.003 |
| DECEMBER | 0.022 | 0.032 | 0.035 | 0.022 | 0.057 | 0.062 | 0.112 | DECEMBER | 0.0 | 0.0 | 0.0 | 0.0 | 0.002 | 0.0 | 0.010 |
| FORT WAYNE, IND (FWA) | | | | | | | | GOODLAND, KANS (GLD) | | | | | | | |
| | 00-06 | 06-12 | 12-18 | 18-24 | 00-12 | 12-24 | 00-24 | | 00-06 | 06-12 | 12-18 | 18-24 | 00-12 | 12-24 | 00-24 |
| JANUARY | 0.020 | 0.012 | 0.010 | 0.020 | 0.040 | 0.030 | 0.077 | JANUARY | 0.0 | 0.0 | 0.002 | 0.002 | 0.005 | 0.002 | 0.017 |
| FEBRUARY | 0.011 | 0.014 | 0.014 | 0.022 | 0.030 | 0.046 | 0.077 | FEBRUARY | 0.003 | 0.003 | 0.0 | 0.003 | 0.005 | 0.008 | 0.019 |
| MARCH | 0.042 | 0.040 | 0.035 | 0.032 | 0.074 | 0.077 | 0.146 | MARCH | 0.020 | 0.007 | 0.012 | 0.007 | 0.030 | 0.025 | 0.057 |
| APRIL | 0.049 | 0.031 | 0.033 | 0.049 | 0.090 | 0.087 | 0.164 | APRIL | 0.023 | 0.021 | 0.015 | 0.010 | 0.041 | 0.031 | 0.079 |
| MAY | 0.040 | 0.035 | 0.032 | 0.037 | 0.072 | 0.070 | 0.139 | MAY | 0.062 | 0.030 | 0.047 | 0.027 | 0.084 | 0.070 | 0.134 |
| JUNE | 0.046 | 0.026 | 0.031 | 0.064 | 0.069 | 0.085 | 0.141 | JUNE | 0.054 | 0.028 | 0.003 | 0.023 | 0.077 | 0.026 | 0.100 |
| JULY | 0.022 | 0.022 | 0.035 | 0.040 | 0.042 | 0.067 | 0.117 | JULY | 0.057 | 0.035 | 0.0 | 0.017 | 0.087 | 0.017 | 0.107 |
| AUGUST | 0.030 | 0.047 | 0.045 | 0.032 | 0.072 | 0.069 | 0.132 | AUGUST | 0.032 | 0.025 | 0.005 | 0.010 | 0.057 | 0.017 | 0.080 |
| SEPTEMBER | 0.021 | 0.018 | 0.028 | 0.028 | 0.044 | 0.054 | 0.097 | SEPTEMBER | 0.031 | 0.015 | 0.005 | 0.005 | 0.039 | 0.015 | 0.049 |
| OCTOBER | 0.022 | 0.020 | 0.017 | 0.017 | 0.040 | 0.042 | 0.084 | OCTOBER | 0.012 | 0.010 | 0.010 | 0.007 | 0.022 | 0.020 | 0.035 |
| NOVEMBER | 0.041 | 0.039 | 0.036 | 0.026 | 0.069 | 0.067 | 0.129 | NOVEMBER | 0.010 | 0.018 | 0.005 | 0.0 | 0.026 | 0.013 | 0.033 |
| DECEMBER | 0.025 | 0.035 | 0.022 | 0.030 | 0.060 | 0.055 | 0.127 | DECEMBER | 0.0 | 0.0 | 0.0 | 0.010 | 0.005 | 0.017 | 0.022 |

Table 2. Relative frequency of 0.25 inches or more of precipitation (continued).

| GRAND ISLAND, NEBR (GRI) | | | | | | | | GREAT FALLS, MONT (GTF) | | | | | | | |
|----------------------------|-------|-------|-------|-------|-------|-------|-------|-------------------------|-------|-------|-------|-------|-------|-------|-------|
| | 00-06 | 06-12 | 12-18 | 18-24 | 00-12 | 12-24 | 00-24 | | 00-06 | 06-12 | 12-18 | 18-24 | 00-12 | 12-24 | 00-24 |
| JANUARY | 0.0 | 0.002 | 0.002 | 0.0 | 0.007 | 0.005 | 0.012 | JANUARY | 0.0 | 0.0 | 0.005 | 0.002 | 0.005 | 0.007 | 0.017 |
| FEBRUARY | 0.003 | 0.003 | 0.003 | 0.0 | 0.008 | 0.005 | 0.011 | FEBRUARY | 0.003 | 0.003 | 0.0 | 0.0 | 0.005 | 0.003 | 0.011 |
| MARCH | 0.032 | 0.020 | 0.025 | 0.032 | 0.047 | 0.062 | 0.107 | MARCH | 0.005 | 0.007 | 0.002 | 0.002 | 0.017 | 0.010 | 0.040 |
| APRIL | 0.034 | 0.046 | 0.041 | 0.023 | 0.072 | 0.062 | 0.124 | APRIL | 0.003 | 0.013 | 0.013 | 0.013 | 0.033 | 0.031 | 0.059 |
| MAY | 0.047 | 0.074 | 0.037 | 0.047 | 0.117 | 0.075 | 0.152 | MAY | 0.022 | 0.022 | 0.032 | 0.037 | 0.055 | 0.069 | 0.109 |
| JUNE | 0.036 | 0.062 | 0.015 | 0.023 | 0.087 | 0.044 | 0.114 | JUNE | 0.033 | 0.015 | 0.015 | 0.021 | 0.057 | 0.038 | 0.098 |
| JULY | 0.027 | 0.055 | 0.007 | 0.010 | 0.077 | 0.020 | 0.102 | JULY | 0.025 | 0.007 | 0.007 | 0.010 | 0.027 | 0.015 | 0.042 |
| AUGUST | 0.027 | 0.055 | 0.022 | 0.010 | 0.077 | 0.027 | 0.105 | AUGUST | 0.020 | 0.007 | 0.007 | 0.017 | 0.030 | 0.030 | 0.060 |
| SEPTEMBER | 0.028 | 0.041 | 0.015 | 0.026 | 0.067 | 0.036 | 0.108 | SEPTEMBER | 0.018 | 0.018 | 0.015 | 0.010 | 0.033 | 0.026 | 0.064 |
| OCTOBER | 0.020 | 0.017 | 0.017 | 0.015 | 0.037 | 0.030 | 0.062 | OCTOBER | 0.005 | 0.007 | 0.015 | 0.002 | 0.015 | 0.025 | 0.040 |
| NOVEMBER | 0.018 | 0.021 | 0.026 | 0.013 | 0.031 | 0.038 | 0.064 | NOVEMBER | 0.0 | 0.003 | 0.003 | 0.003 | 0.008 | 0.015 | 0.026 |
| DECEMBER | 0.010 | 0.005 | 0.002 | 0.010 | 0.025 | 0.015 | 0.040 | DECEMBER | 0.005 | 0.002 | 0.002 | 0.002 | 0.010 | 0.012 | 0.032 |
| GRAND JUNCTION, COLO (GJT) | | | | | | | | GREEN BAY, WIS (GRB) | | | | | | | |
| | 00-06 | 06-12 | 12-18 | 18-24 | 00-12 | 12-24 | 00-24 | | 00-06 | 06-12 | 12-18 | 18-24 | 00-12 | 12-24 | 00-24 |
| JANUARY | 0.002 | 0.0 | 0.002 | 0.0 | 0.002 | 0.005 | 0.010 | JANUARY | 0.015 | 0.002 | 0.002 | 0.002 | 0.027 | 0.012 | 0.042 |
| FEBRUARY | 0.005 | 0.003 | 0.0 | 0.0 | 0.011 | 0.003 | 0.016 | FEBRUARY | 0.008 | 0.016 | 0.014 | 0.008 | 0.030 | 0.019 | 0.063 |
| MARCH | 0.010 | 0.007 | 0.005 | 0.005 | 0.025 | 0.020 | 0.050 | MARCH | 0.025 | 0.017 | 0.017 | 0.020 | 0.047 | 0.042 | 0.102 |
| APRIL | 0.005 | 0.008 | 0.008 | 0.003 | 0.013 | 0.013 | 0.033 | APRIL | 0.023 | 0.013 | 0.028 | 0.028 | 0.046 | 0.056 | 0.118 |
| MAY | 0.010 | 0.015 | 0.007 | 0.002 | 0.027 | 0.010 | 0.040 | MAY | 0.025 | 0.057 | 0.025 | 0.032 | 0.072 | 0.062 | 0.129 |
| JUNE | 0.005 | 0.003 | 0.005 | 0.0 | 0.008 | 0.005 | 0.018 | JUNE | 0.026 | 0.041 | 0.026 | 0.033 | 0.062 | 0.059 | 0.127 |
| JULY | 0.015 | 0.0 | 0.002 | 0.010 | 0.015 | 0.012 | 0.027 | JULY | 0.030 | 0.062 | 0.030 | 0.032 | 0.085 | 0.060 | 0.132 |
| AUGUST | 0.010 | 0.005 | 0.0 | 0.015 | 0.015 | 0.015 | 0.035 | AUGUST | 0.030 | 0.057 | 0.045 | 0.037 | 0.079 | 0.077 | 0.156 |
| SEPTEMBER | 0.0 | 0.0 | 0.008 | 0.015 | 0.0 | 0.023 | 0.028 | SEPTEMBER | 0.036 | 0.054 | 0.018 | 0.018 | 0.085 | 0.041 | 0.121 |
| OCTOBER | 0.005 | 0.010 | 0.012 | 0.010 | 0.017 | 0.022 | 0.040 | OCTOBER | 0.025 | 0.017 | 0.032 | 0.022 | 0.042 | 0.052 | 0.084 |
| NOVEMBER | 0.003 | 0.005 | 0.008 | 0.0 | 0.008 | 0.010 | 0.015 | NOVEMBER | 0.021 | 0.031 | 0.023 | 0.018 | 0.064 | 0.049 | 0.097 |
| DECEMBER | 0.002 | 0.0 | 0.0 | 0.0 | 0.012 | 0.002 | 0.015 | DECEMBER | 0.005 | 0.012 | 0.015 | 0.010 | 0.025 | 0.032 | 0.069 |
| GRAND RAPIDS, MICH (GRR) | | | | | | | | GREENSBORO, NC (GSO) | | | | | | | |
| | 00-06 | 06-12 | 12-18 | 18-24 | 00-12 | 12-24 | 00-24 | | 00-06 | 06-12 | 12-18 | 18-24 | 00-12 | 12-24 | 00-24 |
| JANUARY | 0.010 | 0.017 | 0.007 | 0.017 | 0.032 | 0.027 | 0.069 | JANUARY | 0.035 | 0.047 | 0.052 | 0.042 | 0.094 | 0.094 | 0.166 |
| FEBRUARY | 0.005 | 0.016 | 0.014 | 0.003 | 0.027 | 0.027 | 0.057 | FEBRUARY | 0.035 | 0.049 | 0.044 | 0.033 | 0.076 | 0.076 | 0.136 |
| MARCH | 0.030 | 0.035 | 0.030 | 0.022 | 0.065 | 0.057 | 0.134 | MARCH | 0.045 | 0.055 | 0.055 | 0.037 | 0.094 | 0.087 | 0.174 |
| APRIL | 0.046 | 0.036 | 0.033 | 0.031 | 0.079 | 0.077 | 0.154 | APRIL | 0.041 | 0.033 | 0.018 | 0.031 | 0.059 | 0.049 | 0.113 |
| MAY | 0.040 | 0.027 | 0.052 | 0.040 | 0.067 | 0.087 | 0.144 | MAY | 0.057 | 0.032 | 0.040 | 0.072 | 0.082 | 0.099 | 0.171 |
| JUNE | 0.028 | 0.051 | 0.051 | 0.026 | 0.079 | 0.074 | 0.144 | JUNE | 0.049 | 0.023 | 0.015 | 0.082 | 0.072 | 0.095 | 0.141 |
| JULY | 0.030 | 0.040 | 0.032 | 0.025 | 0.067 | 0.060 | 0.124 | JULY | 0.067 | 0.025 | 0.027 | 0.067 | 0.087 | 0.087 | 0.164 |
| AUGUST | 0.042 | 0.055 | 0.035 | 0.030 | 0.089 | 0.065 | 0.141 | AUGUST | 0.040 | 0.022 | 0.025 | 0.060 | 0.060 | 0.079 | 0.124 |
| SEPTEMBER | 0.023 | 0.054 | 0.041 | 0.028 | 0.072 | 0.074 | 0.131 | SEPTEMBER | 0.031 | 0.036 | 0.023 | 0.054 | 0.059 | 0.067 | 0.113 |
| OCTOBER | 0.037 | 0.030 | 0.017 | 0.022 | 0.062 | 0.050 | 0.117 | OCTOBER | 0.027 | 0.042 | 0.045 | 0.020 | 0.067 | 0.060 | 0.102 |
| NOVEMBER | 0.028 | 0.044 | 0.026 | 0.021 | 0.079 | 0.049 | 0.121 | NOVEMBER | 0.028 | 0.028 | 0.036 | 0.044 | 0.056 | 0.072 | 0.123 |
| DECEMBER | 0.015 | 0.035 | 0.027 | 0.030 | 0.065 | 0.055 | 0.122 | DECEMBER | 0.045 | 0.050 | 0.037 | 0.035 | 0.079 | 0.072 | 0.156 |

Table 2. Relative frequency of 0.25 inches or more of precipitation (continued).

| GREENVILLE, SC (GSP) | | | | | | | | HAVRE, MONT (HVR) | | | | | | | |
|----------------------|-------|-------|-------|-------|-------|-------|-------|--------------------|-------|-------|-------|-------|-------|-------|-------|
| | 00-06 | 06-12 | 12-18 | 18-24 | 00-12 | 12-24 | 00-24 | | 00-06 | 06-12 | 12-18 | 18-24 | 00-12 | 12-24 | 00-24 |
| JANUARY | 0.055 | 0.047 | 0.055 | 0.052 | 0.095 | 0.094 | 0.177 | JANUARY | 0.0 | 0.0 | 0.0 | 0.0 | 0.0 | 0.002 | 0.003 |
| FEBRUARY | 0.044 | 0.052 | 0.052 | 0.033 | 0.101 | 0.095 | 0.180 | FEBRUARY | 0.0 | 0.0 | 0.0 | 0.0 | 0.005 | 0.003 | 0.011 |
| MARCH | 0.062 | 0.065 | 0.062 | 0.060 | 0.107 | 0.107 | 0.192 | MARCH | 0.007 | 0.005 | 0.002 | 0.002 | 0.010 | 0.007 | 0.027 |
| APRIL | 0.038 | 0.031 | 0.036 | 0.056 | 0.064 | 0.082 | 0.144 | APRIL | 0.0 | 0.003 | 0.010 | 0.005 | 0.013 | 0.021 | 0.034 |
| MAY | 0.079 | 0.045 | 0.037 | 0.065 | 0.109 | 0.099 | 0.191 | MAY | 0.022 | 0.017 | 0.017 | 0.027 | 0.050 | 0.047 | 0.084 |
| JUNE | 0.041 | 0.036 | 0.023 | 0.064 | 0.074 | 0.085 | 0.144 | JUNE | 0.010 | 0.015 | 0.018 | 0.018 | 0.031 | 0.038 | 0.057 |
| JULY | 0.057 | 0.027 | 0.030 | 0.097 | 0.084 | 0.122 | 0.191 | JULY | 0.019 | 0.010 | 0.012 | 0.007 | 0.029 | 0.020 | 0.051 |
| AUGUST | 0.022 | 0.017 | 0.022 | 0.065 | 0.032 | 0.087 | 0.117 | AUGUST | 0.020 | 0.010 | 0.007 | 0.005 | 0.030 | 0.012 | 0.047 |
| SEPTEMBER | 0.038 | 0.046 | 0.028 | 0.059 | 0.090 | 0.074 | 0.144 | SEPTEMBER | 0.003 | 0.005 | 0.021 | 0.005 | 0.013 | 0.026 | 0.044 |
| OCTOBER | 0.035 | 0.040 | 0.027 | 0.040 | 0.067 | 0.065 | 0.122 | OCTOBER | 0.005 | 0.005 | 0.010 | 0.005 | 0.007 | 0.017 | 0.022 |
| NOVEMBER | 0.036 | 0.044 | 0.044 | 0.033 | 0.074 | 0.074 | 0.146 | NOVEMBER | 0.0 | 0.0 | 0.0 | 0.003 | 0.0 | 0.005 | 0.008 |
| DECEMBER | 0.057 | 0.042 | 0.055 | 0.037 | 0.097 | 0.089 | 0.154 | DECEMBER | 0.002 | 0.002 | 0.0 | 0.0 | 0.002 | 0.0 | 0.005 |
| HARRISBURG, PA (HAR) | | | | | | | | HELENA, MONT (HLN) | | | | | | | |
| | 00-06 | 06-12 | 12-18 | 18-24 | 00-12 | 12-24 | 00-24 | | 00-06 | 06-12 | 12-18 | 18-24 | 00-12 | 12-24 | 00-24 |
| JANUARY | 0.036 | 0.034 | 0.040 | 0.040 | 0.071 | 0.069 | 0.122 | JANUARY | 0.0 | 0.002 | 0.0 | 0.002 | 0.002 | 0.002 | 0.007 |
| FEBRUARY | 0.017 | 0.027 | 0.017 | 0.027 | 0.051 | 0.057 | 0.098 | FEBRUARY | 0.0 | 0.0 | 0.0 | 0.0 | 0.0 | 0.003 | 0.003 |
| MARCH | 0.022 | 0.028 | 0.050 | 0.025 | 0.067 | 0.082 | 0.132 | MARCH | 0.007 | 0.002 | 0.0 | 0.002 | 0.010 | 0.002 | 0.017 |
| APRIL | 0.041 | 0.038 | 0.027 | 0.034 | 0.073 | 0.069 | 0.123 | APRIL | 0.005 | 0.0 | 0.010 | 0.008 | 0.013 | 0.018 | 0.041 |
| MAY | 0.053 | 0.033 | 0.026 | 0.059 | 0.095 | 0.096 | 0.167 | MAY | 0.022 | 0.012 | 0.012 | 0.027 | 0.035 | 0.047 | 0.082 |
| JUNE | 0.044 | 0.019 | 0.016 | 0.041 | 0.073 | 0.058 | 0.130 | JUNE | 0.023 | 0.013 | 0.008 | 0.026 | 0.039 | 0.036 | 0.082 |
| JULY | 0.027 | 0.033 | 0.012 | 0.056 | 0.057 | 0.069 | 0.122 | JULY | 0.025 | 0.010 | 0.005 | 0.015 | 0.032 | 0.020 | 0.052 |
| AUGUST | 0.030 | 0.015 | 0.015 | 0.027 | 0.042 | 0.046 | 0.091 | AUGUST | 0.010 | 0.010 | 0.010 | 0.017 | 0.020 | 0.027 | 0.045 |
| SEPTEMBER | 0.040 | 0.046 | 0.034 | 0.043 | 0.075 | 0.069 | 0.127 | SEPTEMBER | 0.013 | 0.013 | 0.013 | 0.008 | 0.044 | 0.018 | 0.056 |
| OCTOBER | 0.030 | 0.036 | 0.036 | 0.025 | 0.061 | 0.061 | 0.113 | OCTOBER | 0.0 | 0.0 | 0.007 | 0.002 | 0.002 | 0.010 | 0.017 |
| NOVEMBER | 0.023 | 0.020 | 0.029 | 0.026 | 0.050 | 0.055 | 0.102 | NOVEMBER | 0.005 | 0.0 | 0.003 | 0.0 | 0.005 | 0.008 | 0.015 |
| DECEMBER | 0.028 | 0.036 | 0.036 | 0.039 | 0.065 | 0.077 | 0.122 | DECEMBER | 0.0 | 0.002 | 0.002 | 0.0 | 0.007 | 0.005 | 0.017 |
| HARTFORD, CONN (BDL) | | | | | | | | HILO, HI (ITO) | | | | | | | |
| | 00-06 | 06-12 | 12-18 | 18-24 | 00-12 | 12-24 | 00-24 | | 00-06 | 06-12 | 12-18 | 18-24 | 00-12 | 12-24 | 00-24 |
| JANUARY | 0.057 | 0.057 | 0.045 | 0.040 | 0.092 | 0.069 | 0.141 | JANUARY | 0.065 | 0.097 | 0.077 | 0.087 | 0.142 | 0.132 | 0.224 |
| FEBRUARY | 0.033 | 0.041 | 0.035 | 0.033 | 0.076 | 0.063 | 0.128 | FEBRUARY | 0.076 | 0.106 | 0.084 | 0.065 | 0.172 | 0.131 | 0.251 |
| MARCH | 0.045 | 0.042 | 0.027 | 0.047 | 0.084 | 0.069 | 0.141 | MARCH | 0.119 | 0.171 | 0.174 | 0.112 | 0.248 | 0.248 | 0.424 |
| APRIL | 0.062 | 0.041 | 0.036 | 0.062 | 0.092 | 0.085 | 0.167 | APRIL | 0.082 | 0.126 | 0.136 | 0.069 | 0.236 | 0.231 | 0.442 |
| MAY | 0.045 | 0.057 | 0.035 | 0.050 | 0.104 | 0.087 | 0.169 | MAY | 0.032 | 0.099 | 0.057 | 0.035 | 0.156 | 0.119 | 0.306 |
| JUNE | 0.044 | 0.036 | 0.028 | 0.038 | 0.079 | 0.062 | 0.131 | JUNE | 0.015 | 0.069 | 0.056 | 0.028 | 0.103 | 0.092 | 0.193 |
| JULY | 0.035 | 0.037 | 0.035 | 0.035 | 0.062 | 0.065 | 0.114 | JULY | 0.040 | 0.102 | 0.060 | 0.037 | 0.146 | 0.129 | 0.298 |
| AUGUST | 0.040 | 0.030 | 0.032 | 0.040 | 0.069 | 0.077 | 0.136 | AUGUST | 0.047 | 0.119 | 0.087 | 0.052 | 0.176 | 0.154 | 0.310 |
| SEPTEMBER | 0.056 | 0.036 | 0.036 | 0.051 | 0.092 | 0.082 | 0.156 | SEPTEMBER | 0.036 | 0.079 | 0.082 | 0.031 | 0.134 | 0.121 | 0.247 |
| OCTOBER | 0.050 | 0.040 | 0.037 | 0.040 | 0.074 | 0.067 | 0.139 | OCTOBER | 0.065 | 0.099 | 0.074 | 0.040 | 0.167 | 0.134 | 0.348 |
| NOVEMBER | 0.046 | 0.049 | 0.038 | 0.044 | 0.085 | 0.074 | 0.147 | NOVEMBER | 0.095 | 0.151 | 0.113 | 0.082 | 0.221 | 0.182 | 0.344 |
| DECEMBER | 0.045 | 0.047 | 0.037 | 0.050 | 0.082 | 0.082 | 0.154 | DECEMBER | 0.050 | 0.079 | 0.087 | 0.050 | 0.132 | 0.139 | 0.228 |

Table 2. Relative frequency of 0.25 inches or more of precipitation (continued).

| | | | | | | | | | | | | | | | |
|---------------------------|-------|-------|-------|-------|-------|-------|-------|------------------------|-------|-------|-------|-------|-------|-------|-------|
| HONOLULU, HI (HNL) | | | | | | | | HUNTINGTON, W VA (HTS) | | | | | | | |
| | 00-06 | 06-12 | 12-18 | 18-24 | 00-12 | 12-24 | 00-24 | | 00-06 | 06-12 | 12-18 | 18-24 | 00-12 | 12-24 | 00-24 |
| JANUARY | 0.027 | 0.037 | 0.032 | 0.025 | 0.062 | 0.047 | 0.092 | JANUARY | 0.025 | 0.022 | 0.027 | 0.037 | 0.069 | 0.067 | 0.134 |
| FEBRUARY | 0.025 | 0.019 | 0.044 | 0.011 | 0.044 | 0.049 | 0.079 | FEBRUARY | 0.016 | 0.030 | 0.030 | 0.016 | 0.054 | 0.044 | 0.104 |
| MARCH | 0.020 | 0.017 | 0.017 | 0.022 | 0.035 | 0.040 | 0.072 | MARCH | 0.030 | 0.037 | 0.035 | 0.017 | 0.079 | 0.069 | 0.171 |
| APRIL | 0.008 | 0.008 | 0.013 | 0.018 | 0.015 | 0.031 | 0.044 | APRIL | 0.041 | 0.041 | 0.021 | 0.031 | 0.085 | 0.062 | 0.131 |
| MAY | 0.007 | 0.007 | 0.015 | 0.007 | 0.015 | 0.020 | 0.032 | MAY | 0.042 | 0.042 | 0.042 | 0.077 | 0.084 | 0.119 | 0.194 |
| JUNE | 0.008 | 0.003 | 0.0 | 0.008 | 0.013 | 0.008 | 0.018 | JUNE | 0.036 | 0.038 | 0.026 | 0.072 | 0.072 | 0.092 | 0.159 |
| JULY | 0.0 | 0.0 | 0.0 | 0.0 | 0.0 | 0.0 | 0.0 | JULY | 0.035 | 0.025 | 0.017 | 0.092 | 0.060 | 0.119 | 0.179 |
| AUGUST | 0.0 | 0.002 | 0.0 | 0.002 | 0.002 | 0.007 | 0.012 | AUGUST | 0.037 | 0.027 | 0.032 | 0.074 | 0.067 | 0.107 | 0.166 |
| SEPTEMBER | 0.010 | 0.0 | 0.003 | 0.005 | 0.010 | 0.008 | 0.021 | SEPTEMBER | 0.015 | 0.023 | 0.036 | 0.031 | 0.044 | 0.069 | 0.110 |
| OCTOBER | 0.012 | 0.020 | 0.022 | 0.017 | 0.027 | 0.035 | 0.055 | OCTOBER | 0.047 | 0.025 | 0.035 | 0.037 | 0.072 | 0.072 | 0.129 |
| NOVEMBER | 0.023 | 0.015 | 0.018 | 0.018 | 0.033 | 0.026 | 0.056 | NOVEMBER | 0.036 | 0.046 | 0.026 | 0.044 | 0.090 | 0.072 | 0.157 |
| DECEMBER | 0.032 | 0.020 | 0.010 | 0.020 | 0.042 | 0.032 | 0.077 | DECEMBER | 0.032 | 0.037 | 0.047 | 0.030 | 0.062 | 0.085 | 0.152 |
| HOUGHTON LAKE, MICH (HTL) | | | | | | | | HUNTSVILLE, ALA (HSV) | | | | | | | |
| | 00-06 | 06-12 | 12-18 | 18-24 | 00-12 | 12-24 | 00-24 | | 00-06 | 06-12 | 12-18 | 18-24 | 00-12 | 12-24 | 00-24 |
| JANUARY | 0.010 | 0.015 | 0.007 | 0.002 | 0.032 | 0.015 | 0.058 | JANUARY | 0.045 | 0.065 | 0.055 | 0.065 | 0.099 | 0.112 | 0.194 |
| FEBRUARY | 0.004 | 0.003 | 0.005 | 0.003 | 0.029 | 0.025 | 0.057 | FEBRUARY | 0.057 | 0.071 | 0.035 | 0.030 | 0.112 | 0.074 | 0.180 |
| MARCH | 0.023 | 0.027 | 0.022 | 0.022 | 0.060 | 0.052 | 0.107 | MARCH | 0.070 | 0.087 | 0.082 | 0.065 | 0.132 | 0.119 | 0.219 |
| APRIL | 0.018 | 0.021 | 0.015 | 0.026 | 0.066 | 0.044 | 0.125 | APRIL | 0.049 | 0.074 | 0.062 | 0.038 | 0.121 | 0.092 | 0.185 |
| MAY | 0.027 | 0.027 | 0.027 | 0.037 | 0.057 | 0.069 | 0.111 | MAY | 0.060 | 0.057 | 0.057 | 0.077 | 0.107 | 0.114 | 0.208 |
| JUNE | 0.031 | 0.038 | 0.036 | 0.038 | 0.078 | 0.064 | 0.140 | JUNE | 0.036 | 0.021 | 0.038 | 0.059 | 0.059 | 0.095 | 0.139 |
| JULY | 0.023 | 0.042 | 0.025 | 0.015 | 0.062 | 0.040 | 0.093 | JULY | 0.045 | 0.017 | 0.040 | 0.092 | 0.055 | 0.124 | 0.176 |
| AUGUST | 0.051 | 0.037 | 0.037 | 0.055 | 0.090 | 0.092 | 0.175 | AUGUST | 0.037 | 0.012 | 0.027 | 0.052 | 0.047 | 0.085 | 0.119 |
| SEPTEMBER | 0.043 | 0.033 | 0.028 | 0.033 | 0.065 | 0.062 | 0.135 | SEPTEMBER | 0.021 | 0.038 | 0.049 | 0.051 | 0.062 | 0.090 | 0.138 |
| OCTOBER | 0.026 | 0.025 | 0.020 | 0.015 | 0.055 | 0.042 | 0.107 | OCTOBER | 0.027 | 0.057 | 0.040 | 0.032 | 0.082 | 0.070 | 0.135 |
| NOVEMBER | 0.013 | 0.013 | 0.008 | 0.013 | 0.033 | 0.033 | 0.080 | NOVEMBER | 0.059 | 0.044 | 0.072 | 0.072 | 0.095 | 0.118 | 0.195 |
| DECEMBER | 0.009 | 0.012 | 0.012 | 0.025 | 0.034 | 0.040 | 0.075 | DECEMBER | 0.050 | 0.084 | 0.052 | 0.032 | 0.124 | 0.087 | 0.194 |
| HOUSTON, TEX (IAH) | | | | | | | | HURON, S DAK (HON) | | | | | | | |
| | 00-06 | 06-12 | 12-18 | 18-24 | 00-12 | 12-24 | 00-24 | | 00-06 | 06-12 | 12-18 | 18-24 | 00-12 | 12-24 | 00-24 |
| JANUARY | 0.020 | 0.050 | 0.042 | 0.052 | 0.077 | 0.074 | 0.137 | JANUARY | 0.002 | 0.002 | 0.0 | 0.005 | 0.015 | 0.010 | 0.022 |
| FEBRUARY | 0.027 | 0.030 | 0.027 | 0.035 | 0.054 | 0.063 | 0.123 | FEBRUARY | 0.0 | 0.008 | 0.003 | 0.005 | 0.014 | 0.005 | 0.022 |
| MARCH | 0.017 | 0.037 | 0.032 | 0.032 | 0.057 | 0.062 | 0.117 | MARCH | 0.025 | 0.022 | 0.010 | 0.027 | 0.045 | 0.040 | 0.069 |
| APRIL | 0.021 | 0.028 | 0.033 | 0.033 | 0.049 | 0.059 | 0.090 | APRIL | 0.008 | 0.023 | 0.015 | 0.010 | 0.038 | 0.036 | 0.075 |
| MAY | 0.027 | 0.052 | 0.050 | 0.062 | 0.077 | 0.094 | 0.154 | MAY | 0.017 | 0.037 | 0.007 | 0.020 | 0.065 | 0.035 | 0.097 |
| JUNE | 0.026 | 0.013 | 0.062 | 0.064 | 0.036 | 0.103 | 0.134 | JUNE | 0.041 | 0.033 | 0.038 | 0.023 | 0.069 | 0.059 | 0.123 |
| JULY | 0.027 | 0.007 | 0.032 | 0.077 | 0.032 | 0.107 | 0.139 | JULY | 0.037 | 0.040 | 0.007 | 0.015 | 0.077 | 0.025 | 0.100 |
| AUGUST | 0.025 | 0.007 | 0.035 | 0.077 | 0.032 | 0.109 | 0.137 | AUGUST | 0.030 | 0.050 | 0.015 | 0.010 | 0.077 | 0.025 | 0.104 |
| SEPTEMBER | 0.036 | 0.023 | 0.036 | 0.077 | 0.056 | 0.108 | 0.149 | SEPTEMBER | 0.018 | 0.023 | 0.010 | 0.023 | 0.046 | 0.033 | 0.074 |
| OCTOBER | 0.017 | 0.040 | 0.040 | 0.057 | 0.052 | 0.079 | 0.122 | OCTOBER | 0.007 | 0.012 | 0.030 | 0.017 | 0.035 | 0.052 | 0.074 |
| NOVEMBER | 0.021 | 0.044 | 0.046 | 0.049 | 0.064 | 0.090 | 0.138 | NOVEMBER | 0.005 | 0.003 | 0.005 | 0.005 | 0.010 | 0.005 | 0.023 |
| DECEMBER | 0.025 | 0.025 | 0.042 | 0.035 | 0.052 | 0.065 | 0.114 | DECEMBER | 0.0 | 0.002 | 0.002 | 0.002 | 0.005 | 0.005 | 0.015 |

Table 2. Relative frequency of 0.25 inches or more of precipitation (continued).

| INDIANAPOLIS, IND (IND) | | | | | | | | JACKSONVILLE, FLA (JAX) | | | | | | | |
|-------------------------|-------|-------|-------|-------|-------|-------|-------|-------------------------|-------|-------|-------|-------|-------|-------|-------|
| | 00-06 | 06-12 | 12-18 | 18-24 | 00-12 | 12-24 | 00-24 | | 00-06 | 06-12 | 12-18 | 18-24 | 00-12 | 12-24 | 00-24 |
| JANUARY | 0.027 | 0.020 | 0.015 | 0.030 | 0.052 | 0.055 | 0.100 | JANUARY | 0.027 | 0.037 | 0.045 | 0.025 | 0.062 | 0.067 | 0.112 |
| FEBRUARY | 0.025 | 0.019 | 0.033 | 0.038 | 0.052 | 0.071 | 0.121 | FEBRUARY | 0.022 | 0.030 | 0.035 | 0.041 | 0.046 | 0.071 | 0.109 |
| MARCH | 0.037 | 0.047 | 0.035 | 0.025 | 0.109 | 0.065 | 0.184 | MARCH | 0.042 | 0.040 | 0.042 | 0.047 | 0.069 | 0.077 | 0.129 |
| APRIL | 0.036 | 0.023 | 0.033 | 0.049 | 0.059 | 0.077 | 0.136 | APRIL | 0.033 | 0.033 | 0.051 | 0.028 | 0.056 | 0.072 | 0.113 |
| MAY | 0.047 | 0.052 | 0.045 | 0.050 | 0.097 | 0.089 | 0.179 | MAY | 0.030 | 0.012 | 0.037 | 0.084 | 0.037 | 0.112 | 0.149 |
| JUNE | 0.054 | 0.036 | 0.038 | 0.049 | 0.092 | 0.087 | 0.156 | JUNE | 0.049 | 0.013 | 0.036 | 0.097 | 0.059 | 0.136 | 0.187 |
| JULY | 0.032 | 0.045 | 0.052 | 0.042 | 0.077 | 0.079 | 0.146 | JULY | 0.025 | 0.010 | 0.040 | 0.142 | 0.035 | 0.177 | 0.207 |
| AUGUST | 0.045 | 0.042 | 0.050 | 0.042 | 0.080 | 0.089 | 0.159 | AUGUST | 0.032 | 0.020 | 0.042 | 0.124 | 0.047 | 0.169 | 0.211 |
| SEPTEMBER | 0.021 | 0.026 | 0.033 | 0.018 | 0.044 | 0.051 | 0.095 | SEPTEMBER | 0.049 | 0.031 | 0.087 | 0.128 | 0.077 | 0.164 | 0.203 |
| OCTOBER | 0.022 | 0.027 | 0.037 | 0.035 | 0.047 | 0.072 | 0.117 | OCTOBER | 0.017 | 0.010 | 0.025 | 0.047 | 0.027 | 0.065 | 0.097 |
| NOVEMBER | 0.031 | 0.056 | 0.033 | 0.031 | 0.082 | 0.067 | 0.141 | NOVEMBER | 0.013 | 0.015 | 0.026 | 0.051 | 0.026 | 0.067 | 0.087 |
| DECEMBER | 0.037 | 0.027 | 0.027 | 0.027 | 0.082 | 0.072 | 0.149 | DECEMBER | 0.015 | 0.037 | 0.027 | 0.030 | 0.050 | 0.052 | 0.102 |
| INTL FALLS, MINN (INL) | | | | | | | | JUNEAU, AK (JNU) | | | | | | | |
| | 00-06 | 06-12 | 12-18 | 18-24 | 00-12 | 12-24 | 00-24 | | 00-06 | 06-12 | 12-18 | 18-24 | 00-12 | 12-24 | 00-24 |
| JANUARY | 0.002 | 0.002 | 0.0 | 0.0 | 0.012 | 0.002 | 0.017 | JANUARY | 0.030 | 0.030 | 0.011 | 0.040 | 0.078 | 0.081 | 0.209 |
| FEBRUARY | 0.005 | 0.003 | 0.0 | 0.003 | 0.008 | 0.003 | 0.014 | FEBRUARY | 0.045 | 0.015 | 0.027 | 0.027 | 0.081 | 0.068 | 0.178 |
| MARCH | 0.007 | 0.005 | 0.002 | 0.005 | 0.015 | 0.022 | 0.045 | MARCH | 0.008 | 0.003 | 0.005 | 0.003 | 0.024 | 0.035 | 0.111 |
| APRIL | 0.018 | 0.010 | 0.005 | 0.010 | 0.033 | 0.018 | 0.056 | APRIL | 0.017 | 0.003 | 0.014 | 0.017 | 0.050 | 0.042 | 0.112 |
| MAY | 0.025 | 0.035 | 0.022 | 0.035 | 0.057 | 0.067 | 0.119 | MAY | 0.032 | 0.014 | 0.003 | 0.019 | 0.065 | 0.046 | 0.136 |
| JUNE | 0.067 | 0.046 | 0.018 | 0.067 | 0.111 | 0.085 | 0.183 | JUNE | 0.022 | 0.017 | 0.011 | 0.014 | 0.064 | 0.064 | 0.142 |
| JULY | 0.032 | 0.037 | 0.017 | 0.027 | 0.067 | 0.045 | 0.112 | JULY | 0.046 | 0.033 | 0.027 | 0.035 | 0.082 | 0.082 | 0.176 |
| AUGUST | 0.037 | 0.047 | 0.015 | 0.025 | 0.090 | 0.050 | 0.137 | AUGUST | 0.057 | 0.063 | 0.041 | 0.038 | 0.123 | 0.101 | 0.220 |
| SEPTEMBER | 0.041 | 0.021 | 0.021 | 0.026 | 0.059 | 0.054 | 0.115 | SEPTEMBER | 0.062 | 0.073 | 0.045 | 0.061 | 0.154 | 0.132 | 0.282 |
| OCTOBER | 0.032 | 0.037 | 0.010 | 0.015 | 0.067 | 0.030 | 0.095 | OCTOBER | 0.095 | 0.067 | 0.090 | 0.090 | 0.198 | 0.183 | 0.360 |
| NOVEMBER | 0.003 | 0.021 | 0.005 | 0.008 | 0.033 | 0.021 | 0.051 | NOVEMBER | 0.038 | 0.043 | 0.033 | 0.044 | 0.090 | 0.093 | 0.198 |
| DECEMBER | 0.0 | 0.005 | 0.002 | 0.0 | 0.010 | 0.007 | 0.017 | DECEMBER | 0.016 | 0.022 | 0.019 | 0.022 | 0.073 | 0.076 | 0.159 |
| JACKSON, MISS (JAN) | | | | | | | | KAHULUI, HI (OGG) | | | | | | | |
| | 00-06 | 06-12 | 12-18 | 18-24 | 00-12 | 12-24 | 00-24 | | 00-06 | 06-12 | 12-18 | 18-24 | 00-12 | 12-24 | 00-24 |
| JANUARY | 0.050 | 0.057 | 0.062 | 0.074 | 0.107 | 0.122 | 0.208 | JANUARY | 0.027 | 0.040 | 0.057 | 0.030 | 0.057 | 0.072 | 0.113 |
| FEBRUARY | 0.049 | 0.063 | 0.052 | 0.041 | 0.090 | 0.082 | 0.155 | FEBRUARY | 0.019 | 0.015 | 0.027 | 0.033 | 0.050 | 0.060 | 0.108 |
| MARCH | 0.072 | 0.050 | 0.057 | 0.072 | 0.109 | 0.112 | 0.201 | MARCH | 0.025 | 0.024 | 0.020 | 0.017 | 0.051 | 0.042 | 0.101 |
| APRIL | 0.067 | 0.059 | 0.046 | 0.054 | 0.113 | 0.090 | 0.177 | APRIL | 0.013 | 0.006 | 0.010 | 0.005 | 0.025 | 0.023 | 0.064 |
| MAY | 0.055 | 0.057 | 0.042 | 0.045 | 0.114 | 0.082 | 0.181 | MAY | 0.002 | 0.003 | 0.0 | 0.002 | 0.005 | 0.007 | 0.011 |
| JUNE | 0.018 | 0.023 | 0.021 | 0.056 | 0.041 | 0.082 | 0.123 | JUNE | 0.003 | 0.0 | 0.0 | 0.0 | 0.003 | 0.0 | 0.003 |
| JULY | 0.037 | 0.015 | 0.037 | 0.087 | 0.047 | 0.119 | 0.156 | JULY | 0.0 | 0.0 | 0.0 | 0.002 | 0.008 | 0.002 | 0.013 |
| AUGUST | 0.017 | 0.015 | 0.027 | 0.089 | 0.030 | 0.112 | 0.136 | AUGUST | 0.002 | 0.0 | 0.007 | 0.005 | 0.003 | 0.012 | 0.013 |
| SEPTEMBER | 0.023 | 0.013 | 0.036 | 0.054 | 0.041 | 0.085 | 0.123 | SEPTEMBER | 0.0 | 0.003 | 0.003 | 0.0 | 0.003 | 0.003 | 0.006 |
| OCTOBER | 0.027 | 0.057 | 0.030 | 0.020 | 0.077 | 0.042 | 0.104 | OCTOBER | 0.002 | 0.002 | 0.015 | 0.012 | 0.005 | 0.025 | 0.035 |
| NOVEMBER | 0.046 | 0.049 | 0.054 | 0.059 | 0.087 | 0.103 | 0.177 | NOVEMBER | 0.005 | 0.018 | 0.010 | 0.010 | 0.028 | 0.026 | 0.067 |
| DECEMBER | 0.060 | 0.067 | 0.037 | 0.060 | 0.104 | 0.094 | 0.184 | DECEMBER | 0.015 | 0.015 | 0.030 | 0.012 | 0.027 | 0.045 | 0.077 |

Table 2. Relative frequency of 0.25 inches or more of precipitation (continued).

| | | | | | | | | | | | | | | | |
|-----------------------|-------|-------|-------|-------|-------|-------|-------|-----------------------|-------|-------|-------|-------|-------|-------|-------|
| KALISPELL, MONT (FCA) | | | | | | | | KING SALMON, AK (AKN) | | | | | | | |
| JANUARY | 00-06 | 06-12 | 12-18 | 18-24 | 00-12 | 12-24 | 00-24 | JANUARY | 00-06 | 06-12 | 12-18 | 18-24 | 00-12 | 12-24 | 00-24 |
| FEBRUARY | 0.002 | 0.007 | 0.007 | 0.005 | 0.022 | 0.022 | 0.065 | FEBRUARY | 0.002 | 0.0 | 0.0 | 0.0 | 0.005 | 0.015 | 0.030 |
| MARCH | 0.003 | 0.003 | 0.014 | 0.003 | 0.011 | 0.025 | 0.038 | MARCH | 0.003 | 0.003 | 0.0 | 0.0 | 0.008 | 0.005 | 0.019 |
| APRIL | 0.005 | 0.0 | 0.0 | 0.0 | 0.007 | 0.002 | 0.015 | APRIL | 0.002 | 0.0 | 0.0 | 0.0 | 0.007 | 0.005 | 0.020 |
| MAY | 0.010 | 0.003 | 0.005 | 0.008 | 0.018 | 0.018 | 0.049 | MAY | 0.005 | 0.0 | 0.008 | 0.0 | 0.010 | 0.015 | 0.038 |
| JUNE | 0.012 | 0.015 | 0.005 | 0.020 | 0.035 | 0.030 | 0.067 | JUNE | 0.010 | 0.0 | 0.002 | 0.005 | 0.015 | 0.010 | 0.032 |
| JULY | 0.021 | 0.013 | 0.015 | 0.018 | 0.039 | 0.028 | 0.072 | JULY | 0.028 | 0.010 | 0.008 | 0.010 | 0.051 | 0.023 | 0.080 |
| AUGUST | 0.005 | 0.015 | 0.0 | 0.010 | 0.020 | 0.012 | 0.032 | AUGUST | 0.012 | 0.017 | 0.007 | 0.012 | 0.037 | 0.022 | 0.077 |
| SEPTEMBER | 0.012 | 0.010 | 0.0 | 0.025 | 0.027 | 0.032 | 0.070 | SEPTEMBER | 0.022 | 0.017 | 0.012 | 0.017 | 0.050 | 0.055 | 0.104 |
| OCTOBER | 0.008 | 0.008 | 0.005 | 0.003 | 0.026 | 0.015 | 0.046 | OCTOBER | 0.013 | 0.010 | 0.015 | 0.010 | 0.038 | 0.044 | 0.087 |
| NOVEMBER | 0.005 | 0.005 | 0.0 | 0.002 | 0.012 | 0.012 | 0.030 | NOVEMBER | 0.025 | 0.012 | 0.010 | 0.002 | 0.042 | 0.030 | 0.087 |
| DECEMBER | 0.003 | 0.003 | 0.005 | 0.005 | 0.008 | 0.015 | 0.044 | DECEMBER | 0.003 | 0.003 | 0.010 | 0.010 | 0.013 | 0.021 | 0.044 |
| | 0.002 | 0.0 | 0.0 | 0.007 | 0.012 | 0.020 | 0.050 | | 0.010 | 0.002 | 0.015 | 0.005 | 0.010 | 0.027 | 0.042 |
| KANSAS CITY, MO (MCI) | | | | | | | | KNOXVILLE, TENN (TYS) | | | | | | | |
| JANUARY | 00-06 | 06-12 | 12-18 | 18-24 | 00-12 | 12-24 | 00-24 | JANUARY | 00-06 | 06-12 | 12-18 | 18-24 | 00-12 | 12-24 | 00-24 |
| FEBRUARY | 0.012 | 0.015 | 0.007 | 0.010 | 0.030 | 0.022 | 0.052 | FEBRUARY | 0.030 | 0.050 | 0.052 | 0.047 | 0.074 | 0.102 | 0.171 |
| MARCH | 0.014 | 0.011 | 0.008 | 0.005 | 0.038 | 0.022 | 0.068 | MARCH | 0.035 | 0.074 | 0.041 | 0.019 | 0.120 | 0.066 | 0.159 |
| APRIL | 0.045 | 0.037 | 0.030 | 0.035 | 0.075 | 0.069 | 0.135 | APRIL | 0.057 | 0.070 | 0.050 | 0.060 | 0.112 | 0.112 | 0.214 |
| MAY | 0.033 | 0.041 | 0.018 | 0.051 | 0.079 | 0.069 | 0.149 | MAY | 0.049 | 0.041 | 0.062 | 0.031 | 0.090 | 0.085 | 0.151 |
| JUNE | 0.057 | 0.067 | 0.055 | 0.060 | 0.117 | 0.107 | 0.199 | JUNE | 0.045 | 0.050 | 0.045 | 0.057 | 0.092 | 0.092 | 0.179 |
| JULY | 0.054 | 0.085 | 0.046 | 0.021 | 0.118 | 0.072 | 0.168 | JULY | 0.036 | 0.054 | 0.021 | 0.064 | 0.082 | 0.087 | 0.156 |
| AUGUST | 0.035 | 0.052 | 0.032 | 0.007 | 0.084 | 0.037 | 0.112 | AUGUST | 0.045 | 0.030 | 0.040 | 0.072 | 0.069 | 0.112 | 0.172 |
| SEPTEMBER | 0.032 | 0.062 | 0.032 | 0.025 | 0.089 | 0.067 | 0.140 | SEPTEMBER | 0.027 | 0.017 | 0.040 | 0.035 | 0.052 | 0.072 | 0.122 |
| OCTOBER | 0.038 | 0.054 | 0.033 | 0.028 | 0.079 | 0.062 | 0.141 | OCTOBER | 0.015 | 0.021 | 0.044 | 0.059 | 0.036 | 0.097 | 0.123 |
| NOVEMBER | 0.035 | 0.055 | 0.037 | 0.025 | 0.085 | 0.067 | 0.137 | NOVEMBER | 0.037 | 0.032 | 0.050 | 0.027 | 0.065 | 0.069 | 0.124 |
| DECEMBER | 0.021 | 0.028 | 0.018 | 0.031 | 0.044 | 0.057 | 0.090 | DECEMBER | 0.044 | 0.056 | 0.031 | 0.064 | 0.095 | 0.092 | 0.192 |
| | 0.012 | 0.017 | 0.015 | 0.015 | 0.032 | 0.040 | 0.062 | | 0.055 | 0.057 | 0.055 | 0.032 | 0.102 | 0.102 | 0.181 |
| KEY WEST, FLA (EYW) | | | | | | | | KOTZEBUE, AK (OTZ) | | | | | | | |
| JANUARY | 00-06 | 06-12 | 12-18 | 18-24 | 00-12 | 12-24 | 00-24 | JANUARY | 00-06 | 06-12 | 12-18 | 18-24 | 00-12 | 12-24 | 00-24 |
| FEBRUARY | 0.012 | 0.017 | 0.025 | 0.015 | 0.035 | 0.035 | 0.067 | FEBRUARY | 0.0 | 0.0 | 0.0 | 0.005 | 0.0 | 0.008 | 0.015 |
| MARCH | 0.033 | 0.011 | 0.008 | 0.019 | 0.046 | 0.025 | 0.071 | MARCH | 0.0 | 0.0 | 0.003 | 0.0 | 0.0 | 0.006 | 0.006 |
| APRIL | 0.020 | 0.010 | 0.022 | 0.012 | 0.030 | 0.032 | 0.060 | APRIL | 0.0 | 0.0 | 0.0 | 0.0 | 0.0 | 0.0 | 0.0 |
| MAY | 0.010 | 0.026 | 0.026 | 0.028 | 0.028 | 0.046 | 0.064 | MAY | 0.0 | 0.0 | 0.0 | 0.0 | 0.003 | 0.0 | 0.003 |
| JUNE | 0.037 | 0.030 | 0.030 | 0.015 | 0.060 | 0.042 | 0.092 | JUNE | 0.0 | 0.0 | 0.0 | 0.0 | 0.003 | 0.010 | 0.023 |
| JULY | 0.028 | 0.028 | 0.041 | 0.038 | 0.059 | 0.082 | 0.136 | JULY | 0.003 | 0.0 | 0.0 | 0.0 | 0.003 | 0.030 | 0.052 |
| AUGUST | 0.027 | 0.027 | 0.037 | 0.042 | 0.052 | 0.079 | 0.127 | AUGUST | 0.020 | 0.0 | 0.025 | 0.002 | 0.027 | 0.030 | 0.085 |
| SEPTEMBER | 0.032 | 0.055 | 0.060 | 0.037 | 0.084 | 0.087 | 0.169 | SEPTEMBER | 0.010 | 0.010 | 0.007 | 0.007 | 0.037 | 0.027 | 0.085 |
| OCTOBER | 0.036 | 0.031 | 0.062 | 0.038 | 0.072 | 0.103 | 0.179 | OCTOBER | 0.013 | 0.0 | 0.010 | 0.008 | 0.023 | 0.018 | 0.062 |
| NOVEMBER | 0.022 | 0.022 | 0.032 | 0.022 | 0.042 | 0.060 | 0.097 | NOVEMBER | 0.0 | 0.0 | 0.002 | 0.002 | 0.003 | 0.010 | 0.015 |
| DECEMBER | 0.021 | 0.021 | 0.023 | 0.010 | 0.036 | 0.031 | 0.072 | DECEMBER | 0.005 | 0.0 | 0.0 | 0.0 | 0.005 | 0.003 | 0.016 |
| | 0.020 | 0.025 | 0.020 | 0.012 | 0.035 | 0.027 | 0.057 | | 0.0 | 0.0 | 0.0 | 0.0 | 0.0 | 0.0 | 0.008 |

Table 2. Relative frequency of 0.25 inches or more of precipitation (continued).

| LACROSSE, WIS (LSE) | | | | | | | | LANSING, MICH (LAN) | | | | | | | |
|------------------------|-------|-------|-------|-------|-------|-------|-------|----------------------|-------|-------|-------|-------|-------|-------|-------|
| | 00-06 | 06-12 | 12-18 | 18-24 | 00-12 | 12-24 | 00-24 | | 00-06 | 06-12 | 12-18 | 18-24 | 00-12 | 12-24 | 00-24 |
| JANUARY | 0.005 | 0.005 | 0.002 | 0.002 | 0.010 | 0.022 | 0.040 | JANUARY | 0.012 | 0.015 | 0.007 | 0.012 | 0.032 | 0.022 | 0.055 |
| FEBRUARY | 0.005 | 0.008 | 0.014 | 0.008 | 0.019 | 0.027 | 0.052 | FEBRUARY | 0.008 | 0.014 | 0.014 | 0.005 | 0.022 | 0.027 | 0.046 |
| MARCH | 0.013 | 0.027 | 0.005 | 0.020 | 0.044 | 0.033 | 0.085 | MARCH | 0.020 | 0.032 | 0.022 | 0.022 | 0.072 | 0.047 | 0.124 |
| APRIL | 0.031 | 0.041 | 0.036 | 0.031 | 0.067 | 0.067 | 0.124 | APRIL | 0.038 | 0.021 | 0.026 | 0.033 | 0.056 | 0.064 | 0.126 |
| MAY | 0.037 | 0.047 | 0.022 | 0.042 | 0.090 | 0.065 | 0.145 | MAY | 0.035 | 0.025 | 0.025 | 0.035 | 0.055 | 0.065 | 0.114 |
| JUNE | 0.044 | 0.031 | 0.031 | 0.021 | 0.078 | 0.059 | 0.141 | JUNE | 0.041 | 0.044 | 0.041 | 0.031 | 0.074 | 0.077 | 0.146 |
| JULY | 0.035 | 0.035 | 0.022 | 0.042 | 0.063 | 0.057 | 0.106 | JULY | 0.027 | 0.017 | 0.012 | 0.030 | 0.045 | 0.040 | 0.094 |
| AUGUST | 0.030 | 0.055 | 0.050 | 0.040 | 0.080 | 0.095 | 0.171 | AUGUST | 0.025 | 0.045 | 0.017 | 0.032 | 0.072 | 0.047 | 0.114 |
| SEPTEMBER | 0.038 | 0.033 | 0.033 | 0.018 | 0.085 | 0.054 | 0.137 | SEPTEMBER | 0.028 | 0.036 | 0.036 | 0.044 | 0.067 | 0.069 | 0.131 |
| OCTOBER | 0.025 | 0.030 | 0.022 | 0.022 | 0.057 | 0.053 | 0.108 | OCTOBER | 0.020 | 0.022 | 0.012 | 0.015 | 0.050 | 0.030 | 0.089 |
| NOVEMBER | 0.026 | 0.023 | 0.021 | 0.021 | 0.052 | 0.039 | 0.091 | NOVEMBER | 0.021 | 0.036 | 0.031 | 0.021 | 0.072 | 0.054 | 0.121 |
| DECEMBER | 0.005 | 0.013 | 0.010 | 0.007 | 0.025 | 0.017 | 0.056 | DECEMBER | 0.025 | 0.025 | 0.022 | 0.017 | 0.065 | 0.042 | 0.104 |
| LAKE CHARLES, LA (LCH) | | | | | | | | LAS VEGAS, NEV (LAS) | | | | | | | |
| | 00-06 | 06-12 | 12-18 | 18-24 | 00-12 | 12-24 | 00-24 | | 00-06 | 06-12 | 12-18 | 18-24 | 00-12 | 12-24 | 00-24 |
| JANUARY | 0.042 | 0.040 | 0.062 | 0.052 | 0.079 | 0.102 | 0.174 | JANUARY | 0.007 | 0.005 | 0.002 | 0.0 | 0.012 | 0.007 | 0.025 |
| FEBRUARY | 0.044 | 0.038 | 0.030 | 0.041 | 0.082 | 0.071 | 0.144 | FEBRUARY | 0.014 | 0.003 | 0.005 | 0.005 | 0.022 | 0.008 | 0.030 |
| MARCH | 0.015 | 0.027 | 0.045 | 0.037 | 0.050 | 0.077 | 0.122 | MARCH | 0.012 | 0.0 | 0.007 | 0.007 | 0.020 | 0.015 | 0.037 |
| APRIL | 0.023 | 0.044 | 0.041 | 0.036 | 0.064 | 0.069 | 0.111 | APRIL | 0.003 | 0.003 | 0.003 | 0.0 | 0.003 | 0.005 | 0.013 |
| MAY | 0.052 | 0.052 | 0.045 | 0.057 | 0.084 | 0.087 | 0.154 | MAY | 0.002 | 0.002 | 0.005 | 0.002 | 0.005 | 0.012 | 0.017 |
| JUNE | 0.021 | 0.033 | 0.056 | 0.069 | 0.052 | 0.113 | 0.149 | JUNE | 0.0 | 0.0 | 0.0 | 0.0 | 0.0 | 0.0 | 0.0 |
| JULY | 0.022 | 0.030 | 0.052 | 0.070 | 0.050 | 0.112 | 0.144 | JULY | 0.007 | 0.005 | 0.0 | 0.007 | 0.012 | 0.010 | 0.025 |
| AUGUST | 0.022 | 0.032 | 0.047 | 0.065 | 0.050 | 0.109 | 0.151 | AUGUST | 0.002 | 0.005 | 0.005 | 0.005 | 0.007 | 0.010 | 0.020 |
| SEPTEMBER | 0.031 | 0.046 | 0.064 | 0.067 | 0.069 | 0.113 | 0.164 | SEPTEMBER | 0.003 | 0.0 | 0.0 | 0.005 | 0.003 | 0.008 | 0.010 |
| OCTOBER | 0.020 | 0.042 | 0.030 | 0.032 | 0.062 | 0.050 | 0.104 | OCTOBER | 0.0 | 0.002 | 0.002 | 0.005 | 0.002 | 0.007 | 0.012 |
| NOVEMBER | 0.041 | 0.041 | 0.064 | 0.046 | 0.079 | 0.092 | 0.149 | NOVEMBER | 0.003 | 0.003 | 0.0 | 0.005 | 0.005 | 0.008 | 0.010 |
| DECEMBER | 0.037 | 0.032 | 0.050 | 0.050 | 0.069 | 0.079 | 0.134 | DECEMBER | 0.002 | 0.005 | 0.007 | 0.0 | 0.010 | 0.012 | 0.020 |
| LANDER, WYO (LND) | | | | | | | | LEXINGTON, KY (LEX) | | | | | | | |
| | 00-06 | 06-12 | 12-18 | 18-24 | 00-12 | 12-24 | 00-24 | | 00-06 | 06-12 | 12-18 | 18-24 | 00-12 | 12-24 | 00-24 |
| JANUARY | 0.005 | 0.002 | 0.0 | 0.0 | 0.012 | 0.005 | 0.025 | JANUARY | 0.025 | 0.037 | 0.035 | 0.025 | 0.067 | 0.060 | 0.117 |
| FEBRUARY | 0.003 | 0.003 | 0.003 | 0.0 | 0.011 | 0.003 | 0.022 | FEBRUARY | 0.025 | 0.027 | 0.033 | 0.027 | 0.052 | 0.060 | 0.104 |
| MARCH | 0.007 | 0.010 | 0.010 | 0.007 | 0.027 | 0.017 | 0.052 | MARCH | 0.047 | 0.057 | 0.042 | 0.030 | 0.109 | 0.077 | 0.184 |
| APRIL | 0.013 | 0.018 | 0.021 | 0.013 | 0.041 | 0.038 | 0.095 | APRIL | 0.031 | 0.067 | 0.038 | 0.038 | 0.097 | 0.079 | 0.169 |
| MAY | 0.035 | 0.022 | 0.015 | 0.027 | 0.050 | 0.052 | 0.092 | MAY | 0.055 | 0.047 | 0.042 | 0.062 | 0.094 | 0.104 | 0.194 |
| JUNE | 0.015 | 0.013 | 0.005 | 0.015 | 0.023 | 0.023 | 0.041 | JUNE | 0.041 | 0.049 | 0.033 | 0.051 | 0.085 | 0.093 | 0.170 |
| JULY | 0.010 | 0.005 | 0.005 | 0.010 | 0.012 | 0.017 | 0.030 | JULY | 0.027 | 0.040 | 0.045 | 0.097 | 0.060 | 0.134 | 0.181 |
| AUGUST | 0.005 | 0.005 | 0.0 | 0.007 | 0.010 | 0.007 | 0.020 | AUGUST | 0.034 | 0.042 | 0.037 | 0.060 | 0.069 | 0.099 | 0.161 |
| SEPTEMBER | 0.013 | 0.016 | 0.013 | 0.016 | 0.024 | 0.031 | 0.050 | SEPTEMBER | 0.026 | 0.026 | 0.031 | 0.049 | 0.049 | 0.079 | 0.133 |
| OCTOBER | 0.010 | 0.015 | 0.010 | 0.007 | 0.035 | 0.017 | 0.060 | OCTOBER | 0.032 | 0.035 | 0.032 | 0.032 | 0.065 | 0.062 | 0.129 |
| NOVEMBER | 0.008 | 0.003 | 0.003 | 0.008 | 0.015 | 0.018 | 0.033 | NOVEMBER | 0.028 | 0.036 | 0.051 | 0.033 | 0.072 | 0.077 | 0.162 |
| DECEMBER | 0.007 | 0.002 | 0.005 | 0.002 | 0.015 | 0.005 | 0.030 | DECEMBER | 0.042 | 0.055 | 0.052 | 0.035 | 0.099 | 0.084 | 0.166 |

Table 2. Relative frequency of 0.25 inches or more of precipitation (continued).

| LIHUE, HI (LIH) | | | | | | | | LOS ANGELES, CALIF (LAX) | | | | | | | |
|-------------------------|-------|-------|-------|-------|-------|-------|-------|--------------------------|-------|-------|-------|-------|-------|-------|-------|
| | 00-06 | 06-12 | 12-18 | 18-24 | 00-12 | 12-24 | 00-24 | | 00-06 | 06-12 | 12-18 | 18-24 | 00-12 | 12-24 | 00-24 |
| JANUARY | 0.035 | 0.040 | 0.020 | 0.047 | 0.067 | 0.062 | 0.124 | JANUARY | 0.037 | 0.030 | 0.035 | 0.037 | 0.060 | 0.072 | 0.112 |
| FEBRUARY | 0.027 | 0.016 | 0.027 | 0.030 | 0.033 | 0.063 | 0.101 | FEBRUARY | 0.027 | 0.054 | 0.027 | 0.027 | 0.074 | 0.052 | 0.112 |
| MARCH | 0.027 | 0.015 | 0.045 | 0.027 | 0.042 | 0.074 | 0.112 | MARCH | 0.025 | 0.057 | 0.032 | 0.022 | 0.082 | 0.055 | 0.127 |
| APRIL | 0.013 | 0.021 | 0.028 | 0.008 | 0.036 | 0.031 | 0.085 | APRIL | 0.003 | 0.010 | 0.005 | 0.005 | 0.016 | 0.010 | 0.026 |
| MAY | 0.017 | 0.025 | 0.040 | 0.012 | 0.040 | 0.050 | 0.085 | MAY | 0.0 | 0.0 | 0.002 | 0.002 | 0.0 | 0.005 | 0.007 |
| JUNE | 0.005 | 0.013 | 0.021 | 0.010 | 0.021 | 0.031 | 0.051 | JUNE | 0.0 | 0.0 | 0.0 | 0.0 | 0.0 | 0.003 | 0.003 |
| JULY | 0.002 | 0.007 | 0.020 | 0.005 | 0.017 | 0.030 | 0.060 | JULY | 0.0 | 0.0 | 0.0 | 0.0 | 0.0 | 0.0 | 0.0 |
| AUGUST | 0.005 | 0.005 | 0.010 | 0.007 | 0.010 | 0.017 | 0.037 | AUGUST | 0.002 | 0.002 | 0.005 | 0.002 | 0.005 | 0.005 | 0.007 |
| SEPTEMBER | 0.018 | 0.018 | 0.021 | 0.008 | 0.033 | 0.026 | 0.062 | SEPTEMBER | 0.0 | 0.005 | 0.003 | 0.005 | 0.005 | 0.008 | 0.013 |
| OCTOBER | 0.025 | 0.025 | 0.035 | 0.037 | 0.045 | 0.069 | 0.124 | OCTOBER | 0.002 | 0.007 | 0.005 | 0.0 | 0.010 | 0.007 | 0.017 |
| NOVEMBER | 0.028 | 0.026 | 0.049 | 0.041 | 0.064 | 0.090 | 0.164 | NOVEMBER | 0.023 | 0.013 | 0.013 | 0.023 | 0.028 | 0.031 | 0.054 |
| DECEMBER | 0.017 | 0.032 | 0.042 | 0.035 | 0.052 | 0.072 | 0.124 | DECEMBER | 0.020 | 0.022 | 0.017 | 0.017 | 0.040 | 0.035 | 0.067 |
| LITTLE ROCK, ARK (LIT) | | | | | | | | LOUISVILLE, KY (SDF) | | | | | | | |
| | 00-06 | 06-12 | 12-18 | 18-24 | 00-12 | 12-24 | 00-24 | | 00-06 | 06-12 | 12-18 | 18-24 | 00-12 | 12-24 | 00-24 |
| JANUARY | 0.035 | 0.042 | 0.043 | 0.032 | 0.075 | 0.081 | 0.147 | JANUARY | 0.032 | 0.032 | 0.027 | 0.025 | 0.062 | 0.065 | 0.125 |
| FEBRUARY | 0.049 | 0.033 | 0.033 | 0.041 | 0.077 | 0.065 | 0.137 | FEBRUARY | 0.027 | 0.030 | 0.030 | 0.025 | 0.052 | 0.057 | 0.109 |
| MARCH | 0.060 | 0.067 | 0.057 | 0.058 | 0.120 | 0.081 | 0.170 | MARCH | 0.055 | 0.065 | 0.050 | 0.042 | 0.122 | 0.095 | 0.209 |
| APRIL | 0.073 | 0.062 | 0.054 | 0.059 | 0.119 | 0.097 | 0.195 | APRIL | 0.036 | 0.062 | 0.033 | 0.026 | 0.095 | 0.064 | 0.167 |
| MAY | 0.070 | 0.077 | 0.040 | 0.042 | 0.118 | 0.080 | 0.187 | MAY | 0.040 | 0.069 | 0.042 | 0.052 | 0.102 | 0.092 | 0.174 |
| JUNE | 0.044 | 0.039 | 0.046 | 0.033 | 0.078 | 0.088 | 0.154 | JUNE | 0.051 | 0.044 | 0.036 | 0.056 | 0.092 | 0.095 | 0.177 |
| JULY | 0.032 | 0.015 | 0.017 | 0.057 | 0.042 | 0.077 | 0.116 | JULY | 0.032 | 0.037 | 0.050 | 0.060 | 0.065 | 0.104 | 0.157 |
| AUGUST | 0.020 | 0.012 | 0.020 | 0.055 | 0.028 | 0.072 | 0.098 | AUGUST | 0.040 | 0.050 | 0.040 | 0.067 | 0.087 | 0.099 | 0.174 |
| SEPTEMBER | 0.031 | 0.033 | 0.046 | 0.049 | 0.064 | 0.085 | 0.131 | SEPTEMBER | 0.033 | 0.033 | 0.023 | 0.036 | 0.059 | 0.067 | 0.118 |
| OCTOBER | 0.050 | 0.027 | 0.052 | 0.037 | 0.070 | 0.075 | 0.137 | OCTOBER | 0.025 | 0.040 | 0.027 | 0.037 | 0.062 | 0.062 | 0.109 |
| NOVEMBER | 0.049 | 0.077 | 0.062 | 0.054 | 0.108 | 0.095 | 0.170 | NOVEMBER | 0.041 | 0.051 | 0.074 | 0.041 | 0.100 | 0.105 | 0.179 |
| DECEMBER | 0.040 | 0.040 | 0.065 | 0.045 | 0.068 | 0.095 | 0.144 | DECEMBER | 0.045 | 0.037 | 0.047 | 0.037 | 0.075 | 0.082 | 0.160 |
| LONG BEACH, CALIF (LGB) | | | | | | | | LOVELOCK, NEV (LOL) | | | | | | | |
| | 00-06 | 06-12 | 12-18 | 18-24 | 00-12 | 12-24 | 00-24 | | 00-06 | 06-12 | 12-18 | 18-24 | 00-12 | 12-24 | 00-24 |
| JANUARY | 0.027 | 0.035 | 0.040 | 0.030 | 0.065 | 0.067 | 0.118 | JANUARY | 0.004 | 0.0 | 0.0 | 0.0 | 0.007 | 0.007 | 0.022 |
| FEBRUARY | 0.027 | 0.050 | 0.035 | 0.022 | 0.076 | 0.052 | 0.120 | FEBRUARY | 0.0 | 0.0 | 0.0 | 0.004 | 0.0 | 0.008 | 0.016 |
| MARCH | 0.040 | 0.043 | 0.040 | 0.030 | 0.083 | 0.065 | 0.131 | MARCH | 0.011 | 0.004 | 0.003 | 0.006 | 0.011 | 0.006 | 0.018 |
| APRIL | 0.005 | 0.008 | 0.005 | 0.008 | 0.015 | 0.013 | 0.031 | APRIL | 0.007 | 0.0 | 0.004 | 0.0 | 0.015 | 0.007 | 0.019 |
| MAY | 0.0 | 0.0 | 0.002 | 0.002 | 0.002 | 0.002 | 0.005 | MAY | 0.0 | 0.0 | 0.003 | 0.007 | 0.004 | 0.010 | 0.029 |
| JUNE | 0.0 | 0.0 | 0.0 | 0.0 | 0.0 | 0.0 | 0.0 | JUNE | 0.004 | 0.0 | 0.004 | 0.004 | 0.007 | 0.007 | 0.015 |
| JULY | 0.0 | 0.0 | 0.0 | 0.0 | 0.0 | 0.0 | 0.0 | JULY | 0.007 | 0.004 | 0.0 | 0.004 | 0.007 | 0.007 | 0.014 |
| AUGUST | 0.002 | 0.002 | 0.002 | 0.002 | 0.005 | 0.002 | 0.005 | AUGUST | 0.0 | 0.004 | 0.004 | 0.004 | 0.004 | 0.004 | 0.007 |
| SEPTEMBER | 0.003 | 0.0 | 0.008 | 0.005 | 0.008 | 0.010 | 0.018 | SEPTEMBER | 0.0 | 0.004 | 0.007 | 0.004 | 0.004 | 0.011 | 0.012 |
| OCTOBER | 0.002 | 0.005 | 0.005 | 0.0 | 0.007 | 0.007 | 0.015 | OCTOBER | 0.004 | 0.0 | 0.003 | 0.0 | 0.007 | 0.003 | 0.014 |
| NOVEMBER | 0.021 | 0.021 | 0.015 | 0.021 | 0.036 | 0.036 | 0.057 | NOVEMBER | 0.0 | 0.0 | 0.0 | 0.007 | 0.0 | 0.007 | 0.007 |
| DECEMBER | 0.019 | 0.026 | 0.019 | 0.019 | 0.035 | 0.032 | 0.055 | DECEMBER | 0.0 | 0.004 | 0.007 | 0.010 | 0.007 | 0.010 | 0.018 |

Table 2. Relative frequency of 0.25 inches or more of precipitation (continued).

| LUBBOCK, TEX (LBB) | | | | | | | | MACON, GA (MCN) | | | | | | | |
|---------------------|-------|-------|-------|-------|-------|-------|-------|------------------------|-------|-------|-------|-------|-------|-------|-------|
| | 00-06 | 06-12 | 12-18 | 18-24 | 00-12 | 12-24 | 00-24 | | 00-06 | 06-12 | 12-18 | 18-24 | 00-12 | 12-24 | 00-24 |
| JANUARY | 0.002 | 0.005 | 0.0 | 0.007 | 0.007 | 0.012 | 0.025 | JANUARY | 0.060 | 0.062 | 0.055 | 0.032 | 0.122 | 0.084 | 0.171 |
| FEBRUARY | 0.003 | 0.0 | 0.005 | 0.003 | 0.011 | 0.008 | 0.019 | FEBRUARY | 0.044 | 0.076 | 0.063 | 0.046 | 0.109 | 0.098 | 0.177 |
| MARCH | 0.012 | 0.012 | 0.005 | 0.005 | 0.022 | 0.010 | 0.035 | MARCH | 0.065 | 0.069 | 0.042 | 0.050 | 0.117 | 0.087 | 0.189 |
| APRIL | 0.025 | 0.011 | 0.011 | 0.025 | 0.033 | 0.031 | 0.058 | APRIL | 0.036 | 0.041 | 0.046 | 0.046 | 0.082 | 0.069 | 0.133 |
| MAY | 0.030 | 0.022 | 0.007 | 0.020 | 0.055 | 0.025 | 0.085 | MAY | 0.045 | 0.020 | 0.032 | 0.060 | 0.062 | 0.087 | 0.142 |
| JUNE | 0.059 | 0.028 | 0.015 | 0.023 | 0.090 | 0.038 | 0.121 | JUNE | 0.026 | 0.015 | 0.028 | 0.059 | 0.044 | 0.082 | 0.131 |
| JULY | 0.030 | 0.032 | 0.012 | 0.022 | 0.057 | 0.032 | 0.084 | JULY | 0.035 | 0.007 | 0.032 | 0.097 | 0.042 | 0.124 | 0.159 |
| AUGUST | 0.037 | 0.015 | 0.015 | 0.012 | 0.055 | 0.025 | 0.069 | AUGUST | 0.037 | 0.010 | 0.025 | 0.062 | 0.045 | 0.090 | 0.134 |
| SEPTEMBER | 0.031 | 0.031 | 0.023 | 0.023 | 0.059 | 0.044 | 0.087 | SEPTEMBER | 0.028 | 0.013 | 0.023 | 0.059 | 0.036 | 0.082 | 0.108 |
| OCTOBER | 0.025 | 0.035 | 0.015 | 0.010 | 0.057 | 0.025 | 0.077 | OCTOBER | 0.017 | 0.012 | 0.012 | 0.027 | 0.030 | 0.037 | 0.062 |
| NOVEMBER | 0.005 | 0.015 | 0.008 | 0.005 | 0.023 | 0.013 | 0.033 | NOVEMBER | 0.023 | 0.028 | 0.031 | 0.026 | 0.054 | 0.054 | 0.100 |
| DECEMBER | 0.002 | 0.0 | 0.007 | 0.005 | 0.007 | 0.015 | 0.025 | DECEMBER | 0.037 | 0.052 | 0.060 | 0.032 | 0.082 | 0.094 | 0.151 |
| LUFKIN, TEX (LFK) | | | | | | | | MADISON, WIS (MSN) | | | | | | | |
| | 00-06 | 06-12 | 12-18 | 18-24 | 00-12 | 12-24 | 00-24 | | 00-06 | 06-12 | 12-18 | 18-24 | 00-12 | 12-24 | 00-24 |
| JANUARY | 0.025 | 0.050 | 0.042 | 0.042 | 0.075 | 0.085 | 0.146 | JANUARY | 0.007 | 0.010 | 0.0 | 0.007 | 0.022 | 0.012 | 0.035 |
| FEBRUARY | 0.027 | 0.022 | 0.033 | 0.044 | 0.052 | 0.079 | 0.123 | FEBRUARY | 0.011 | 0.022 | 0.008 | 0.011 | 0.041 | 0.022 | 0.068 |
| MARCH | 0.035 | 0.030 | 0.042 | 0.042 | 0.062 | 0.072 | 0.132 | MARCH | 0.020 | 0.030 | 0.012 | 0.015 | 0.057 | 0.035 | 0.104 |
| APRIL | 0.028 | 0.026 | 0.021 | 0.044 | 0.052 | 0.062 | 0.099 | APRIL | 0.044 | 0.044 | 0.028 | 0.031 | 0.097 | 0.072 | 0.154 |
| MAY | 0.040 | 0.050 | 0.040 | 0.057 | 0.078 | 0.082 | 0.144 | MAY | 0.047 | 0.035 | 0.027 | 0.030 | 0.082 | 0.055 | 0.132 |
| JUNE | 0.028 | 0.031 | 0.033 | 0.062 | 0.052 | 0.105 | 0.145 | JUNE | 0.041 | 0.054 | 0.023 | 0.036 | 0.095 | 0.062 | 0.162 |
| JULY | 0.015 | 0.012 | 0.015 | 0.045 | 0.025 | 0.067 | 0.090 | JULY | 0.037 | 0.052 | 0.017 | 0.027 | 0.082 | 0.047 | 0.117 |
| AUGUST | 0.010 | 0.012 | 0.017 | 0.062 | 0.027 | 0.077 | 0.097 | AUGUST | 0.052 | 0.055 | 0.052 | 0.057 | 0.105 | 0.102 | 0.190 |
| SEPTEMBER | 0.039 | 0.028 | 0.028 | 0.069 | 0.062 | 0.093 | 0.144 | SEPTEMBER | 0.031 | 0.062 | 0.013 | 0.026 | 0.079 | 0.039 | 0.113 |
| OCTOBER | 0.030 | 0.025 | 0.045 | 0.050 | 0.050 | 0.084 | 0.127 | OCTOBER | 0.027 | 0.020 | 0.020 | 0.040 | 0.045 | 0.060 | 0.109 |
| NOVEMBER | 0.038 | 0.054 | 0.036 | 0.051 | 0.074 | 0.085 | 0.149 | NOVEMBER | 0.023 | 0.031 | 0.021 | 0.015 | 0.062 | 0.036 | 0.103 |
| DECEMBER | 0.030 | 0.025 | 0.040 | 0.030 | 0.050 | 0.075 | 0.117 | DECEMBER | 0.015 | 0.015 | 0.015 | 0.012 | 0.040 | 0.032 | 0.075 |
| LYNCHBURG, VA (LYH) | | | | | | | | MASON CITY, IOWA (MCW) | | | | | | | |
| | 00-06 | 06-12 | 12-18 | 18-24 | 00-12 | 12-24 | 00-24 | | 00-06 | 06-12 | 12-18 | 18-24 | 00-12 | 12-24 | 00-24 |
| JANUARY | 0.039 | 0.052 | 0.040 | 0.035 | 0.093 | 0.077 | 0.162 | JANUARY | 0.0 | 0.005 | 0.007 | 0.012 | 0.007 | 0.020 | 0.038 |
| FEBRUARY | 0.028 | 0.038 | 0.038 | 0.033 | 0.059 | 0.068 | 0.111 | FEBRUARY | 0.005 | 0.005 | 0.005 | 0.008 | 0.016 | 0.014 | 0.044 |
| MARCH | 0.036 | 0.057 | 0.052 | 0.030 | 0.082 | 0.094 | 0.168 | MARCH | 0.025 | 0.022 | 0.017 | 0.030 | 0.055 | 0.052 | 0.104 |
| APRIL | 0.044 | 0.052 | 0.028 | 0.038 | 0.085 | 0.067 | 0.160 | APRIL | 0.041 | 0.023 | 0.036 | 0.036 | 0.067 | 0.084 | 0.154 |
| MAY | 0.040 | 0.047 | 0.030 | 0.067 | 0.065 | 0.097 | 0.158 | MAY | 0.042 | 0.052 | 0.052 | 0.052 | 0.097 | 0.095 | 0.175 |
| JUNE | 0.050 | 0.036 | 0.018 | 0.064 | 0.080 | 0.082 | 0.160 | JUNE | 0.057 | 0.046 | 0.044 | 0.054 | 0.093 | 0.101 | 0.185 |
| JULY | 0.049 | 0.032 | 0.020 | 0.062 | 0.071 | 0.080 | 0.140 | JULY | 0.047 | 0.030 | 0.025 | 0.020 | 0.070 | 0.047 | 0.110 |
| AUGUST | 0.049 | 0.025 | 0.010 | 0.074 | 0.068 | 0.087 | 0.149 | AUGUST | 0.050 | 0.060 | 0.047 | 0.022 | 0.100 | 0.057 | 0.163 |
| SEPTEMBER | 0.027 | 0.023 | 0.041 | 0.044 | 0.057 | 0.074 | 0.130 | SEPTEMBER | 0.028 | 0.036 | 0.046 | 0.013 | 0.064 | 0.059 | 0.119 |
| OCTOBER | 0.042 | 0.050 | 0.040 | 0.035 | 0.074 | 0.069 | 0.128 | OCTOBER | 0.030 | 0.042 | 0.037 | 0.030 | 0.060 | 0.060 | 0.122 |
| NOVEMBER | 0.027 | 0.039 | 0.038 | 0.033 | 0.063 | 0.072 | 0.130 | NOVEMBER | 0.023 | 0.013 | 0.026 | 0.023 | 0.039 | 0.047 | 0.084 |
| DECEMBER | 0.029 | 0.057 | 0.035 | 0.022 | 0.077 | 0.065 | 0.119 | DECEMBER | 0.012 | 0.015 | 0.007 | 0.007 | 0.030 | 0.020 | 0.048 |

Table 2. Relative frequency of 0.25 inches or more of precipitation (continued).

| MASSENA, NY (MSS) | | | | | | | | MEMPHIS, TENN (MEM) | | | | | | | |
|---------------------|-------|-------|-------|-------|-------|-------|-------|----------------------|-------|-------|-------|-------|-------|-------|-------|
| | 00-06 | 06-12 | 12-18 | 18-24 | 00-12 | 12-24 | 00-24 | | 00-06 | 06-12 | 12-18 | 18-24 | 00-12 | 12-24 | 00-24 |
| JANUARY | 0.012 | 0.017 | 0.005 | 0.005 | 0.033 | 0.020 | 0.073 | JANUARY | 0.050 | 0.055 | 0.055 | 0.037 | 0.097 | 0.099 | 0.171 |
| FEBRUARY | 0.003 | 0.019 | 0.016 | 0.008 | 0.027 | 0.030 | 0.081 | FEBRUARY | 0.046 | 0.044 | 0.022 | 0.046 | 0.101 | 0.060 | 0.158 |
| MARCH | 0.015 | 0.020 | 0.025 | 0.022 | 0.050 | 0.050 | 0.096 | MARCH | 0.079 | 0.072 | 0.062 | 0.037 | 0.127 | 0.084 | 0.194 |
| APRIL | 0.021 | 0.038 | 0.026 | 0.033 | 0.064 | 0.080 | 0.149 | APRIL | 0.054 | 0.092 | 0.036 | 0.062 | 0.136 | 0.095 | 0.211 |
| MAY | 0.015 | 0.035 | 0.022 | 0.032 | 0.060 | 0.060 | 0.118 | MAY | 0.062 | 0.077 | 0.042 | 0.060 | 0.117 | 0.094 | 0.192 |
| JUNE | 0.031 | 0.023 | 0.028 | 0.044 | 0.057 | 0.073 | 0.125 | JUNE | 0.036 | 0.054 | 0.023 | 0.049 | 0.078 | 0.072 | 0.148 |
| JULY | 0.027 | 0.017 | 0.022 | 0.042 | 0.050 | 0.065 | 0.119 | JULY | 0.042 | 0.035 | 0.017 | 0.040 | 0.072 | 0.055 | 0.122 |
| AUGUST | 0.037 | 0.035 | 0.037 | 0.047 | 0.067 | 0.087 | 0.152 | AUGUST | 0.025 | 0.012 | 0.040 | 0.045 | 0.037 | 0.082 | 0.112 |
| SEPTEMBER | 0.036 | 0.041 | 0.044 | 0.057 | 0.072 | 0.103 | 0.160 | SEPTEMBER | 0.036 | 0.033 | 0.041 | 0.033 | 0.062 | 0.072 | 0.115 |
| OCTOBER | 0.027 | 0.032 | 0.032 | 0.035 | 0.057 | 0.070 | 0.127 | OCTOBER | 0.047 | 0.040 | 0.040 | 0.042 | 0.074 | 0.077 | 0.134 |
| NOVEMBER | 0.023 | 0.023 | 0.023 | 0.028 | 0.070 | 0.064 | 0.146 | NOVEMBER | 0.046 | 0.087 | 0.059 | 0.056 | 0.118 | 0.108 | 0.195 |
| DECEMBER | 0.025 | 0.037 | 0.032 | 0.020 | 0.067 | 0.080 | 0.158 | DECEMBER | 0.060 | 0.067 | 0.052 | 0.062 | 0.112 | 0.082 | 0.169 |
| MCGRATH, AK (MCG) | | | | | | | | MERIDIAN, MISS (MEI) | | | | | | | |
| | 00-06 | 06-12 | 12-18 | 18-24 | 00-12 | 12-24 | 00-24 | | 00-06 | 06-12 | 12-18 | 18-24 | 00-12 | 12-24 | 00-24 |
| JANUARY | 0.007 | 0.0 | 0.0 | 0.0 | 0.015 | 0.002 | 0.022 | JANUARY | 0.047 | 0.062 | 0.050 | 0.065 | 0.100 | 0.112 | 0.199 |
| FEBRUARY | 0.0 | 0.003 | 0.0 | 0.003 | 0.005 | 0.003 | 0.022 | FEBRUARY | 0.052 | 0.060 | 0.074 | 0.060 | 0.101 | 0.104 | 0.180 |
| MARCH | 0.002 | 0.005 | 0.002 | 0.007 | 0.010 | 0.020 | 0.042 | MARCH | 0.074 | 0.092 | 0.057 | 0.060 | 0.132 | 0.090 | 0.204 |
| APRIL | 0.0 | 0.008 | 0.003 | 0.0 | 0.015 | 0.008 | 0.028 | APRIL | 0.069 | 0.056 | 0.059 | 0.054 | 0.095 | 0.100 | 0.172 |
| MAY | 0.005 | 0.002 | 0.002 | 0.002 | 0.007 | 0.007 | 0.020 | MAY | 0.042 | 0.042 | 0.057 | 0.057 | 0.077 | 0.102 | 0.166 |
| JUNE | 0.013 | 0.013 | 0.010 | 0.005 | 0.031 | 0.021 | 0.064 | JUNE | 0.028 | 0.031 | 0.026 | 0.085 | 0.057 | 0.108 | 0.157 |
| JULY | 0.020 | 0.015 | 0.007 | 0.007 | 0.040 | 0.017 | 0.067 | JULY | 0.035 | 0.012 | 0.025 | 0.134 | 0.047 | 0.161 | 0.203 |
| AUGUST | 0.025 | 0.012 | 0.005 | 0.017 | 0.040 | 0.042 | 0.117 | AUGUST | 0.022 | 0.0 | 0.022 | 0.094 | 0.022 | 0.117 | 0.146 |
| SEPTEMBER | 0.013 | 0.008 | 0.015 | 0.021 | 0.033 | 0.046 | 0.100 | SEPTEMBER | 0.031 | 0.023 | 0.026 | 0.038 | 0.054 | 0.062 | 0.103 |
| OCTOBER | 0.002 | 0.005 | 0.007 | 0.017 | 0.022 | 0.035 | 0.057 | OCTOBER | 0.027 | 0.025 | 0.032 | 0.017 | 0.052 | 0.047 | 0.084 |
| NOVEMBER | 0.005 | 0.008 | 0.008 | 0.010 | 0.021 | 0.023 | 0.046 | NOVEMBER | 0.046 | 0.059 | 0.049 | 0.051 | 0.087 | 0.090 | 0.167 |
| DECEMBER | 0.002 | 0.007 | 0.007 | 0.005 | 0.017 | 0.015 | 0.040 | DECEMBER | 0.052 | 0.065 | 0.042 | 0.040 | 0.099 | 0.087 | 0.171 |
| MEDFORD, OREG (MFR) | | | | | | | | MIAMI, FLA (MIA) | | | | | | | |
| | 00-06 | 06-12 | 12-18 | 18-24 | 00-12 | 12-24 | 00-24 | | 00-06 | 06-12 | 12-18 | 18-24 | 00-12 | 12-24 | 00-24 |
| JANUARY | 0.012 | 0.015 | 0.020 | 0.007 | 0.030 | 0.035 | 0.072 | JANUARY | 0.015 | 0.012 | 0.027 | 0.020 | 0.025 | 0.045 | 0.065 |
| FEBRUARY | 0.016 | 0.019 | 0.027 | 0.019 | 0.049 | 0.044 | 0.104 | FEBRUARY | 0.019 | 0.014 | 0.011 | 0.025 | 0.041 | 0.038 | 0.076 |
| MARCH | 0.017 | 0.017 | 0.015 | 0.012 | 0.037 | 0.035 | 0.080 | MARCH | 0.017 | 0.017 | 0.025 | 0.022 | 0.032 | 0.045 | 0.075 |
| APRIL | 0.010 | 0.008 | 0.005 | 0.003 | 0.023 | 0.015 | 0.049 | APRIL | 0.021 | 0.023 | 0.033 | 0.041 | 0.038 | 0.067 | 0.095 |
| MAY | 0.010 | 0.002 | 0.002 | 0.005 | 0.020 | 0.010 | 0.027 | MAY | 0.015 | 0.022 | 0.065 | 0.067 | 0.037 | 0.129 | 0.154 |
| JUNE | 0.015 | 0.0 | 0.005 | 0.0 | 0.018 | 0.005 | 0.028 | JUNE | 0.026 | 0.026 | 0.095 | 0.106 | 0.057 | 0.191 | 0.235 |
| JULY | 0.0 | 0.0 | 0.002 | 0.005 | 0.0 | 0.010 | 0.010 | JULY | 0.030 | 0.045 | 0.072 | 0.084 | 0.087 | 0.141 | 0.211 |
| AUGUST | 0.017 | 0.007 | 0.007 | 0.005 | 0.025 | 0.012 | 0.035 | AUGUST | 0.047 | 0.062 | 0.097 | 0.102 | 0.109 | 0.191 | 0.275 |
| SEPTEMBER | 0.015 | 0.010 | 0.010 | 0.003 | 0.026 | 0.013 | 0.038 | SEPTEMBER | 0.054 | 0.049 | 0.095 | 0.121 | 0.100 | 0.208 | 0.297 |
| OCTOBER | 0.005 | 0.012 | 0.015 | 0.010 | 0.035 | 0.035 | 0.062 | OCTOBER | 0.042 | 0.030 | 0.050 | 0.040 | 0.077 | 0.082 | 0.151 |
| NOVEMBER | 0.023 | 0.038 | 0.041 | 0.021 | 0.074 | 0.069 | 0.157 | NOVEMBER | 0.026 | 0.023 | 0.028 | 0.041 | 0.054 | 0.067 | 0.116 |
| DECEMBER | 0.025 | 0.040 | 0.047 | 0.032 | 0.079 | 0.079 | 0.151 | DECEMBER | 0.012 | 0.017 | 0.015 | 0.020 | 0.035 | 0.035 | 0.065 |

Table 2. Relative frequency of 0.25 inches or more of precipitation (continued).

| MIDLAND, TEX (MAF) | | | | | | | | MINOT, N DAK (MOT) | | | | | | | |
|-------------------------|-------|-------|-------|-------|-------|-------|-------|----------------------|-------|-------|-------|-------|-------|-------|-------|
| | 00-06 | 06-12 | 12-18 | 18-24 | 00-12 | 12-24 | 00-24 | | 00-06 | 06-12 | 12-18 | 18-24 | 00-12 | 12-24 | 00-24 |
| JANUARY | 0.0 | 0.005 | 0.007 | 0.010 | 0.007 | 0.022 | 0.030 | JANUARY | 0.002 | 0.010 | 0.007 | 0.0 | 0.015 | 0.013 | 0.025 |
| FEBRUARY | 0.003 | 0.005 | 0.005 | 0.0 | 0.008 | 0.008 | 0.025 | FEBRUARY | 0.0 | 0.003 | 0.0 | 0.0 | 0.003 | 0.005 | 0.006 |
| MARCH | 0.007 | 0.0 | 0.0 | 0.005 | 0.015 | 0.005 | 0.020 | MARCH | 0.002 | 0.015 | 0.010 | 0.007 | 0.020 | 0.023 | 0.053 |
| APRIL | 0.011 | 0.006 | 0.006 | 0.017 | 0.022 | 0.025 | 0.042 | APRIL | 0.026 | 0.031 | 0.008 | 0.018 | 0.054 | 0.034 | 0.078 |
| MAY | 0.030 | 0.020 | 0.007 | 0.015 | 0.045 | 0.025 | 0.065 | MAY | 0.030 | 0.020 | 0.027 | 0.017 | 0.052 | 0.045 | 0.095 |
| JUNE | 0.023 | 0.021 | 0.003 | 0.003 | 0.051 | 0.008 | 0.059 | JUNE | 0.036 | 0.046 | 0.021 | 0.028 | 0.081 | 0.050 | 0.124 |
| JULY | 0.015 | 0.007 | 0.010 | 0.035 | 0.032 | 0.042 | 0.069 | JULY | 0.022 | 0.025 | 0.015 | 0.012 | 0.042 | 0.032 | 0.068 |
| AUGUST | 0.025 | 0.005 | 0.005 | 0.017 | 0.030 | 0.027 | 0.055 | AUGUST | 0.027 | 0.015 | 0.018 | 0.015 | 0.042 | 0.033 | 0.078 |
| SEPTEMBER | 0.026 | 0.036 | 0.031 | 0.023 | 0.059 | 0.059 | 0.090 | SEPTEMBER | 0.028 | 0.010 | 0.015 | 0.028 | 0.039 | 0.041 | 0.072 |
| OCTOBER | 0.022 | 0.037 | 0.015 | 0.017 | 0.065 | 0.032 | 0.089 | OCTOBER | 0.017 | 0.017 | 0.017 | 0.013 | 0.030 | 0.043 | 0.066 |
| NOVEMBER | 0.005 | 0.018 | 0.005 | 0.0 | 0.023 | 0.010 | 0.033 | NOVEMBER | 0.008 | 0.013 | 0.010 | 0.005 | 0.021 | 0.013 | 0.031 |
| DECEMBER | 0.007 | 0.007 | 0.002 | 0.007 | 0.012 | 0.012 | 0.025 | DECEMBER | 0.002 | 0.005 | 0.008 | 0.005 | 0.018 | 0.023 | 0.038 |
| MILWAUKEE, WIS (MKE) | | | | | | | | MISSOULA, MONT (MSO) | | | | | | | |
| | 00-06 | 06-12 | 12-18 | 18-24 | 00-12 | 12-24 | 00-24 | | 00-06 | 06-12 | 12-18 | 18-24 | 00-12 | 12-24 | 00-24 |
| JANUARY | 0.012 | 0.020 | 0.005 | 0.010 | 0.030 | 0.020 | 0.057 | JANUARY | 0.002 | 0.0 | 0.005 | 0.005 | 0.005 | 0.015 | 0.027 |
| FEBRUARY | 0.005 | 0.019 | 0.022 | 0.011 | 0.035 | 0.038 | 0.084 | FEBRUARY | 0.0 | 0.0 | 0.003 | 0.003 | 0.0 | 0.011 | 0.011 |
| MARCH | 0.037 | 0.047 | 0.035 | 0.020 | 0.089 | 0.055 | 0.141 | MARCH | 0.002 | 0.002 | 0.005 | 0.007 | 0.010 | 0.017 | 0.032 |
| APRIL | 0.059 | 0.038 | 0.038 | 0.041 | 0.098 | 0.072 | 0.167 | APRIL | 0.005 | 0.003 | 0.003 | 0.003 | 0.010 | 0.010 | 0.028 |
| MAY | 0.042 | 0.042 | 0.025 | 0.030 | 0.094 | 0.057 | 0.132 | MAY | 0.022 | 0.012 | 0.010 | 0.020 | 0.045 | 0.025 | 0.077 |
| JUNE | 0.036 | 0.038 | 0.036 | 0.028 | 0.075 | 0.059 | 0.134 | JUNE | 0.015 | 0.010 | 0.013 | 0.008 | 0.026 | 0.026 | 0.057 |
| JULY | 0.037 | 0.035 | 0.035 | 0.022 | 0.067 | 0.055 | 0.117 | JULY | 0.012 | 0.007 | 0.005 | 0.002 | 0.032 | 0.007 | 0.047 |
| AUGUST | 0.042 | 0.045 | 0.027 | 0.030 | 0.087 | 0.060 | 0.147 | AUGUST | 0.005 | 0.012 | 0.012 | 0.015 | 0.020 | 0.037 | 0.055 |
| SEPTEMBER | 0.015 | 0.067 | 0.028 | 0.023 | 0.077 | 0.054 | 0.124 | SEPTEMBER | 0.008 | 0.010 | 0.010 | 0.008 | 0.023 | 0.015 | 0.049 |
| OCTOBER | 0.037 | 0.037 | 0.020 | 0.022 | 0.084 | 0.050 | 0.114 | OCTOBER | 0.002 | 0.005 | 0.010 | 0.007 | 0.010 | 0.012 | 0.025 |
| NOVEMBER | 0.026 | 0.051 | 0.021 | 0.018 | 0.082 | 0.051 | 0.129 | NOVEMBER | 0.0 | 0.003 | 0.0 | 0.003 | 0.008 | 0.005 | 0.023 |
| DECEMBER | 0.017 | 0.030 | 0.025 | 0.025 | 0.055 | 0.045 | 0.102 | DECEMBER | 0.005 | 0.002 | 0.007 | 0.0 | 0.012 | 0.012 | 0.035 |
| MINNEAPOLIS, MINN (MSP) | | | | | | | | MOBILE, ALA (MOB) | | | | | | | |
| | 00-06 | 06-12 | 12-18 | 18-24 | 00-12 | 12-24 | 00-24 | | 00-06 | 06-12 | 12-18 | 18-24 | 00-12 | 12-24 | 00-24 |
| JANUARY | 0.002 | 0.0 | 0.002 | 0.010 | 0.007 | 0.012 | 0.030 | JANUARY | 0.060 | 0.047 | 0.037 | 0.052 | 0.099 | 0.087 | 0.181 |
| FEBRUARY | 0.011 | 0.003 | 0.005 | 0.003 | 0.022 | 0.011 | 0.033 | FEBRUARY | 0.065 | 0.071 | 0.065 | 0.044 | 0.114 | 0.095 | 0.183 |
| MARCH | 0.012 | 0.020 | 0.010 | 0.020 | 0.045 | 0.037 | 0.087 | MARCH | 0.060 | 0.072 | 0.074 | 0.055 | 0.119 | 0.112 | 0.208 |
| APRIL | 0.018 | 0.036 | 0.023 | 0.021 | 0.051 | 0.051 | 0.100 | APRIL | 0.036 | 0.046 | 0.044 | 0.044 | 0.077 | 0.069 | 0.126 |
| MAY | 0.050 | 0.030 | 0.027 | 0.035 | 0.082 | 0.065 | 0.146 | MAY | 0.035 | 0.042 | 0.065 | 0.060 | 0.069 | 0.112 | 0.161 |
| JUNE | 0.044 | 0.049 | 0.044 | 0.051 | 0.085 | 0.095 | 0.173 | JUNE | 0.036 | 0.018 | 0.054 | 0.092 | 0.054 | 0.138 | 0.190 |
| JULY | 0.040 | 0.030 | 0.025 | 0.027 | 0.069 | 0.050 | 0.124 | JULY | 0.025 | 0.042 | 0.074 | 0.132 | 0.060 | 0.201 | 0.238 |
| AUGUST | 0.030 | 0.074 | 0.042 | 0.025 | 0.102 | 0.072 | 0.159 | AUGUST | 0.027 | 0.032 | 0.060 | 0.139 | 0.057 | 0.190 | 0.227 |
| SEPTEMBER | 0.031 | 0.031 | 0.023 | 0.021 | 0.069 | 0.041 | 0.108 | SEPTEMBER | 0.031 | 0.031 | 0.077 | 0.097 | 0.059 | 0.162 | 0.213 |
| OCTOBER | 0.025 | 0.015 | 0.012 | 0.025 | 0.035 | 0.037 | 0.074 | OCTOBER | 0.012 | 0.032 | 0.027 | 0.017 | 0.042 | 0.045 | 0.077 |
| NOVEMBER | 0.026 | 0.031 | 0.021 | 0.021 | 0.046 | 0.031 | 0.075 | NOVEMBER | 0.026 | 0.049 | 0.049 | 0.062 | 0.069 | 0.105 | 0.159 |
| DECEMBER | 0.010 | 0.010 | 0.005 | 0.0 | 0.022 | 0.010 | 0.042 | DECEMBER | 0.050 | 0.087 | 0.042 | 0.030 | 0.119 | 0.069 | 0.164 |

Table 2. Relative frequency of 0.25 inches or more of precipitation (continued).

| MOLINE, ILL (MLI) | | | | | | | | NASHVILLE, TENN (BNA) | | | | | | | |
|-----------------------|-------|-------|-------|-------|-------|-------|-------|-----------------------|-------|-------|-------|-------|-------|-------|-------|
| | 00-06 | 06-12 | 12-18 | 18-24 | 00-12 | 12-24 | 00-24 | | 00-06 | 06-12 | 12-18 | 18-24 | 00-12 | 12-24 | 00-24 |
| JANUARY | 0.017 | 0.010 | 0.005 | 0.010 | 0.027 | 0.017 | 0.042 | JANUARY | 0.047 | 0.060 | 0.045 | 0.037 | 0.092 | 0.089 | 0.161 |
| FEBRUARY | 0.016 | 0.019 | 0.011 | 0.011 | 0.033 | 0.019 | 0.068 | FEBRUARY | 0.044 | 0.054 | 0.035 | 0.022 | 0.095 | 0.063 | 0.147 |
| MARCH | 0.040 | 0.027 | 0.032 | 0.022 | 0.077 | 0.060 | 0.134 | MARCH | 0.072 | 0.077 | 0.062 | 0.052 | 0.122 | 0.102 | 0.203 |
| APRIL | 0.044 | 0.067 | 0.028 | 0.051 | 0.097 | 0.079 | 0.164 | APRIL | 0.044 | 0.079 | 0.036 | 0.054 | 0.110 | 0.090 | 0.182 |
| MAY | 0.057 | 0.050 | 0.035 | 0.035 | 0.089 | 0.074 | 0.146 | MAY | 0.060 | 0.047 | 0.052 | 0.072 | 0.099 | 0.119 | 0.184 |
| JUNE | 0.049 | 0.067 | 0.021 | 0.038 | 0.108 | 0.056 | 0.157 | JUNE | 0.044 | 0.044 | 0.028 | 0.077 | 0.082 | 0.105 | 0.172 |
| JULY | 0.055 | 0.062 | 0.027 | 0.030 | 0.112 | 0.060 | 0.176 | JULY | 0.042 | 0.015 | 0.035 | 0.067 | 0.050 | 0.097 | 0.149 |
| AUGUST | 0.032 | 0.057 | 0.037 | 0.032 | 0.079 | 0.060 | 0.139 | AUGUST | 0.027 | 0.022 | 0.040 | 0.065 | 0.052 | 0.102 | 0.144 |
| SEPTEMBER | 0.026 | 0.056 | 0.031 | 0.018 | 0.079 | 0.049 | 0.128 | SEPTEMBER | 0.044 | 0.026 | 0.062 | 0.038 | 0.059 | 0.087 | 0.136 |
| OCTOBER | 0.027 | 0.045 | 0.035 | 0.042 | 0.072 | 0.077 | 0.134 | OCTOBER | 0.037 | 0.045 | 0.037 | 0.037 | 0.079 | 0.062 | 0.124 |
| NOVEMBER | 0.044 | 0.028 | 0.023 | 0.023 | 0.077 | 0.049 | 0.118 | NOVEMBER | 0.033 | 0.074 | 0.072 | 0.051 | 0.108 | 0.113 | 0.190 |
| DECEMBER | 0.022 | 0.020 | 0.015 | 0.015 | 0.062 | 0.042 | 0.107 | DECEMBER | 0.067 | 0.060 | 0.040 | 0.042 | 0.109 | 0.075 | 0.165 |
| MONTGOMERY, ALA (MGM) | | | | | | | | NEWARK, NJ (EWR) | | | | | | | |
| | 00-06 | 06-12 | 12-18 | 18-24 | 00-12 | 12-24 | 00-24 | | 00-06 | 06-12 | 12-18 | 18-24 | 00-12 | 12-24 | 00-24 |
| JANUARY | 0.050 | 0.057 | 0.052 | 0.055 | 0.112 | 0.097 | 0.191 | JANUARY | 0.057 | 0.030 | 0.047 | 0.045 | 0.089 | 0.079 | 0.156 |
| FEBRUARY | 0.060 | 0.049 | 0.057 | 0.054 | 0.104 | 0.095 | 0.188 | FEBRUARY | 0.035 | 0.035 | 0.033 | 0.025 | 0.071 | 0.065 | 0.117 |
| MARCH | 0.052 | 0.079 | 0.060 | 0.065 | 0.122 | 0.117 | 0.221 | MARCH | 0.042 | 0.037 | 0.045 | 0.060 | 0.069 | 0.087 | 0.146 |
| APRIL | 0.054 | 0.082 | 0.056 | 0.046 | 0.123 | 0.095 | 0.187 | APRIL | 0.054 | 0.049 | 0.041 | 0.056 | 0.090 | 0.082 | 0.154 |
| MAY | 0.027 | 0.027 | 0.055 | 0.067 | 0.050 | 0.107 | 0.146 | MAY | 0.052 | 0.045 | 0.040 | 0.052 | 0.084 | 0.084 | 0.156 |
| JUNE | 0.041 | 0.010 | 0.023 | 0.067 | 0.046 | 0.092 | 0.139 | JUNE | 0.038 | 0.031 | 0.033 | 0.056 | 0.067 | 0.079 | 0.144 |
| JULY | 0.035 | 0.022 | 0.035 | 0.122 | 0.060 | 0.154 | 0.201 | JULY | 0.030 | 0.035 | 0.045 | 0.045 | 0.057 | 0.087 | 0.132 |
| AUGUST | 0.037 | 0.007 | 0.020 | 0.077 | 0.047 | 0.089 | 0.129 | AUGUST | 0.042 | 0.025 | 0.027 | 0.040 | 0.067 | 0.060 | 0.117 |
| SEPTEMBER | 0.031 | 0.018 | 0.031 | 0.062 | 0.044 | 0.085 | 0.116 | SEPTEMBER | 0.054 | 0.044 | 0.015 | 0.036 | 0.095 | 0.049 | 0.136 |
| OCTOBER | 0.032 | 0.022 | 0.020 | 0.022 | 0.047 | 0.050 | 0.089 | OCTOBER | 0.045 | 0.030 | 0.040 | 0.027 | 0.069 | 0.060 | 0.117 |
| NOVEMBER | 0.036 | 0.038 | 0.033 | 0.062 | 0.077 | 0.095 | 0.156 | NOVEMBER | 0.044 | 0.049 | 0.031 | 0.036 | 0.085 | 0.062 | 0.144 |
| DECEMBER | 0.047 | 0.079 | 0.052 | 0.047 | 0.107 | 0.092 | 0.181 | DECEMBER | 0.042 | 0.047 | 0.040 | 0.042 | 0.077 | 0.082 | 0.144 |
| MUSKEGON, MICH (MRG) | | | | | | | | NEW ORLEANS, LA (MSY) | | | | | | | |
| | 00-06 | 06-12 | 12-18 | 18-24 | 00-12 | 12-24 | 00-24 | | 00-06 | 06-12 | 12-18 | 18-24 | 00-12 | 12-24 | 00-24 |
| JANUARY | 0.022 | 0.017 | 0.005 | 0.015 | 0.047 | 0.025 | 0.072 | JANUARY | 0.050 | 0.045 | 0.035 | 0.055 | 0.074 | 0.084 | 0.154 |
| FEBRUARY | 0.008 | 0.014 | 0.005 | 0.003 | 0.027 | 0.019 | 0.063 | FEBRUARY | 0.063 | 0.060 | 0.054 | 0.046 | 0.109 | 0.093 | 0.174 |
| MARCH | 0.025 | 0.050 | 0.020 | 0.017 | 0.072 | 0.052 | 0.124 | MARCH | 0.040 | 0.042 | 0.057 | 0.057 | 0.080 | 0.099 | 0.164 |
| APRIL | 0.028 | 0.026 | 0.031 | 0.041 | 0.069 | 0.072 | 0.141 | APRIL | 0.046 | 0.044 | 0.038 | 0.049 | 0.072 | 0.079 | 0.133 |
| MAY | 0.042 | 0.027 | 0.040 | 0.025 | 0.069 | 0.062 | 0.127 | MAY | 0.040 | 0.052 | 0.045 | 0.047 | 0.074 | 0.089 | 0.151 |
| JUNE | 0.028 | 0.031 | 0.036 | 0.026 | 0.059 | 0.059 | 0.123 | JUNE | 0.028 | 0.021 | 0.059 | 0.103 | 0.049 | 0.156 | 0.198 |
| JULY | 0.035 | 0.035 | 0.020 | 0.010 | 0.069 | 0.032 | 0.097 | JULY | 0.027 | 0.015 | 0.065 | 0.141 | 0.045 | 0.194 | 0.221 |
| AUGUST | 0.045 | 0.052 | 0.040 | 0.025 | 0.087 | 0.063 | 0.137 | AUGUST | 0.032 | 0.015 | 0.077 | 0.122 | 0.045 | 0.186 | 0.213 |
| SEPTEMBER | 0.021 | 0.044 | 0.028 | 0.028 | 0.069 | 0.059 | 0.113 | SEPTEMBER | 0.023 | 0.031 | 0.059 | 0.110 | 0.051 | 0.167 | 0.205 |
| OCTOBER | 0.035 | 0.042 | 0.015 | 0.030 | 0.079 | 0.050 | 0.127 | OCTOBER | 0.032 | 0.030 | 0.027 | 0.050 | 0.052 | 0.070 | 0.117 |
| NOVEMBER | 0.031 | 0.036 | 0.031 | 0.028 | 0.069 | 0.059 | 0.133 | NOVEMBER | 0.049 | 0.062 | 0.056 | 0.041 | 0.095 | 0.090 | 0.162 |
| DECEMBER | 0.012 | 0.037 | 0.010 | 0.025 | 0.065 | 0.055 | 0.140 | DECEMBER | 0.040 | 0.067 | 0.037 | 0.062 | 0.089 | 0.087 | 0.174 |

Table 2. Relative frequency of 0.25 inches or more of precipitation (continued).

| NEW YORK, NY (JFK) | | | | | | | | NORFOLK, VA (ORF) | | | | | | | |
|--------------------|-------|-------|-------|-------|-------|-------|-------|-------------------|-------|-------|-------|-------|-------|-------|-------|
| | 00-06 | 06-12 | 12-18 | 18-24 | 00-12 | 12-24 | 00-24 | | 00-06 | 06-12 | 12-18 | 18-24 | 00-12 | 12-24 | 00-24 |
| JANUARY | 0.057 | 0.037 | 0.042 | 0.027 | 0.085 | 0.069 | 0.142 | JANUARY | 0.030 | 0.035 | 0.052 | 0.045 | 0.060 | 0.087 | 0.149 |
| FEBRUARY | 0.027 | 0.038 | 0.033 | 0.019 | 0.074 | 0.057 | 0.120 | FEBRUARY | 0.052 | 0.038 | 0.033 | 0.054 | 0.079 | 0.084 | 0.158 |
| MARCH | 0.042 | 0.032 | 0.040 | 0.057 | 0.065 | 0.089 | 0.149 | MARCH | 0.037 | 0.062 | 0.062 | 0.050 | 0.089 | 0.102 | 0.164 |
| APRIL | 0.054 | 0.044 | 0.044 | 0.056 | 0.095 | 0.095 | 0.164 | APRIL | 0.033 | 0.036 | 0.031 | 0.051 | 0.062 | 0.064 | 0.128 |
| MAY | 0.067 | 0.040 | 0.030 | 0.047 | 0.099 | 0.077 | 0.164 | MAY | 0.045 | 0.045 | 0.042 | 0.065 | 0.084 | 0.097 | 0.169 |
| JUNE | 0.054 | 0.031 | 0.044 | 0.054 | 0.085 | 0.085 | 0.156 | JUNE | 0.038 | 0.028 | 0.021 | 0.062 | 0.067 | 0.085 | 0.141 |
| JULY | 0.030 | 0.032 | 0.040 | 0.047 | 0.067 | 0.084 | 0.136 | JULY | 0.057 | 0.025 | 0.032 | 0.082 | 0.087 | 0.112 | 0.189 |
| AUGUST | 0.020 | 0.027 | 0.017 | 0.050 | 0.050 | 0.072 | 0.114 | AUGUST | 0.025 | 0.015 | 0.022 | 0.072 | 0.042 | 0.079 | 0.119 |
| SEPTEMBER | 0.056 | 0.038 | 0.018 | 0.044 | 0.082 | 0.064 | 0.131 | SEPTEMBER | 0.046 | 0.023 | 0.039 | 0.049 | 0.062 | 0.082 | 0.129 |
| OCTOBER | 0.047 | 0.027 | 0.037 | 0.025 | 0.065 | 0.062 | 0.117 | OCTOBER | 0.037 | 0.030 | 0.025 | 0.030 | 0.057 | 0.050 | 0.105 |
| NOVEMBER | 0.038 | 0.046 | 0.028 | 0.033 | 0.082 | 0.062 | 0.126 | NOVEMBER | 0.036 | 0.051 | 0.031 | 0.028 | 0.079 | 0.064 | 0.136 |
| DECEMBER | 0.042 | 0.045 | 0.035 | 0.037 | 0.084 | 0.079 | 0.144 | DECEMBER | 0.035 | 0.055 | 0.045 | 0.045 | 0.087 | 0.084 | 0.164 |

| NEW YORK, NY (LGA) | | | | | | | | NORTH BEND, OREG (OTH) | | | | | | | |
|--------------------|-------|-------|-------|-------|-------|-------|-------|------------------------|-------|-------|-------|-------|-------|-------|-------|
| | 00-06 | 06-12 | 12-18 | 18-24 | 00-12 | 12-24 | 00-24 | | 00-06 | 06-12 | 12-18 | 18-24 | 00-12 | 12-24 | 00-24 |
| JANUARY | 0.042 | 0.037 | 0.040 | 0.035 | 0.077 | 0.062 | 0.134 | JANUARY | 0.068 | 0.087 | 0.077 | 0.072 | 0.148 | 0.137 | 0.274 |
| FEBRUARY | 0.036 | 0.030 | 0.025 | 0.019 | 0.052 | 0.054 | 0.112 | FEBRUARY | 0.112 | 0.071 | 0.101 | 0.084 | 0.206 | 0.210 | 0.376 |
| MARCH | 0.042 | 0.037 | 0.042 | 0.047 | 0.082 | 0.079 | 0.149 | MARCH | 0.089 | 0.082 | 0.080 | 0.070 | 0.194 | 0.170 | 0.347 |
| APRIL | 0.046 | 0.049 | 0.041 | 0.059 | 0.087 | 0.090 | 0.151 | APRIL | 0.041 | 0.046 | 0.056 | 0.036 | 0.116 | 0.100 | 0.224 |
| MAY | 0.047 | 0.040 | 0.027 | 0.050 | 0.099 | 0.077 | 0.166 | MAY | 0.030 | 0.040 | 0.030 | 0.020 | 0.062 | 0.055 | 0.108 |
| JUNE | 0.038 | 0.036 | 0.028 | 0.067 | 0.067 | 0.087 | 0.144 | JUNE | 0.010 | 0.021 | 0.026 | 0.005 | 0.046 | 0.033 | 0.072 |
| JULY | 0.035 | 0.035 | 0.040 | 0.042 | 0.067 | 0.079 | 0.136 | JULY | 0.002 | 0.005 | 0.007 | 0.005 | 0.010 | 0.012 | 0.022 |
| AUGUST | 0.025 | 0.027 | 0.032 | 0.050 | 0.055 | 0.079 | 0.129 | AUGUST | 0.012 | 0.007 | 0.007 | 0.002 | 0.015 | 0.015 | 0.033 |
| SEPTEMBER | 0.046 | 0.046 | 0.018 | 0.036 | 0.079 | 0.051 | 0.134 | SEPTEMBER | 0.021 | 0.028 | 0.015 | 0.021 | 0.049 | 0.041 | 0.090 |
| OCTOBER | 0.045 | 0.030 | 0.032 | 0.037 | 0.067 | 0.069 | 0.124 | OCTOBER | 0.047 | 0.047 | 0.047 | 0.052 | 0.097 | 0.102 | 0.185 |
| NOVEMBER | 0.038 | 0.059 | 0.028 | 0.041 | 0.082 | 0.056 | 0.123 | NOVEMBER | 0.131 | 0.168 | 0.115 | 0.108 | 0.258 | 0.224 | 0.407 |
| DECEMBER | 0.050 | 0.047 | 0.037 | 0.042 | 0.082 | 0.077 | 0.141 | DECEMBER | 0.119 | 0.102 | 0.122 | 0.105 | 0.222 | 0.227 | 0.391 |

| NOME, AK (OME) | | | | | | | | NORTH PLATTE, NEBR (LBP) | | | | | | | |
|----------------|-------|-------|-------|-------|-------|-------|-------|--------------------------|-------|-------|-------|-------|-------|-------|-------|
| | 00-06 | 06-12 | 12-18 | 18-24 | 00-12 | 12-24 | 00-24 | | 00-06 | 06-12 | 12-18 | 18-24 | 00-12 | 12-24 | 00-24 |
| JANUARY | 0.002 | 0.0 | 0.0 | 0.0 | 0.007 | 0.007 | 0.017 | JANUARY | 0.002 | 0.002 | 0.002 | 0.002 | 0.012 | 0.005 | 0.015 |
| FEBRUARY | 0.003 | 0.0 | 0.0 | 0.003 | 0.005 | 0.005 | 0.022 | FEBRUARY | 0.0 | 0.0 | 0.0 | 0.0 | 0.008 | 0.005 | 0.014 |
| MARCH | 0.0 | 0.0 | 0.005 | 0.0 | 0.0 | 0.005 | 0.010 | MARCH | 0.010 | 0.020 | 0.010 | 0.012 | 0.030 | 0.015 | 0.050 |
| APRIL | 0.003 | 0.0 | 0.0 | 0.0 | 0.005 | 0.005 | 0.015 | APRIL | 0.028 | 0.028 | 0.026 | 0.018 | 0.064 | 0.044 | 0.111 |
| MAY | 0.0 | 0.0 | 0.002 | 0.0 | 0.0 | 0.007 | 0.012 | MAY | 0.050 | 0.057 | 0.040 | 0.037 | 0.104 | 0.067 | 0.151 |
| JUNE | 0.008 | 0.008 | 0.003 | 0.010 | 0.023 | 0.026 | 0.062 | JUNE | 0.049 | 0.046 | 0.013 | 0.023 | 0.088 | 0.031 | 0.114 |
| JULY | 0.015 | 0.012 | 0.017 | 0.022 | 0.040 | 0.057 | 0.102 | JULY | 0.052 | 0.030 | 0.010 | 0.022 | 0.080 | 0.035 | 0.112 |
| AUGUST | 0.017 | 0.020 | 0.027 | 0.025 | 0.042 | 0.055 | 0.122 | AUGUST | 0.030 | 0.020 | 0.012 | 0.015 | 0.047 | 0.030 | 0.079 |
| SEPTEMBER | 0.013 | 0.021 | 0.018 | 0.023 | 0.046 | 0.051 | 0.116 | SEPTEMBER | 0.005 | 0.010 | 0.008 | 0.008 | 0.016 | 0.018 | 0.039 |
| OCTOBER | 0.010 | 0.0 | 0.002 | 0.005 | 0.020 | 0.015 | 0.057 | OCTOBER | 0.012 | 0.015 | 0.007 | 0.007 | 0.032 | 0.012 | 0.042 |
| NOVEMBER | 0.005 | 0.005 | 0.008 | 0.005 | 0.023 | 0.023 | 0.051 | NOVEMBER | 0.008 | 0.013 | 0.008 | 0.008 | 0.023 | 0.023 | 0.036 |
| DECEMBER | 0.005 | 0.0 | 0.0 | 0.005 | 0.012 | 0.005 | 0.030 | DECEMBER | 0.0 | 0.007 | 0.005 | 0.0 | 0.010 | 0.012 | 0.022 |

Table 2. Relative frequency of 0.25 inches or more of precipitation (continued).

| OAKLAND, CALIF (OAK) | | | | | | | | OMAHA, NEBR (OMA) | | | | | | | |
|---------------------------|-------|-------|-------|-------|-------|-------|-------|-----------------------|-------|-------|-------|-------|-------|-------|-------|
| | 00-06 | 06-12 | 12-18 | 18-24 | 00-12 | 12-24 | 00-24 | | 00-06 | 06-12 | 12-18 | 18-24 | 00-12 | 12-24 | 00-24 |
| JANUARY | 0.040 | 0.028 | 0.040 | 0.048 | 0.060 | 0.101 | 0.145 | JANUARY | 0.003 | 0.005 | 0.010 | 0.007 | 0.018 | 0.013 | 0.031 |
| FEBRUARY | 0.040 | 0.022 | 0.053 | 0.040 | 0.088 | 0.093 | 0.182 | FEBRUARY | 0.0 | 0.008 | 0.008 | 0.003 | 0.014 | 0.016 | 0.030 |
| MARCH | 0.049 | 0.040 | 0.028 | 0.016 | 0.085 | 0.060 | 0.158 | MARCH | 0.017 | 0.030 | 0.030 | 0.020 | 0.048 | 0.048 | 0.104 |
| APRIL | 0.008 | 0.012 | 0.012 | 0.008 | 0.025 | 0.017 | 0.050 | APRIL | 0.028 | 0.031 | 0.034 | 0.023 | 0.062 | 0.057 | 0.114 |
| MAY | 0.0 | 0.0 | 0.0 | 0.0 | 0.0 | 0.0 | 0.004 | MAY | 0.047 | 0.047 | 0.035 | 0.033 | 0.085 | 0.076 | 0.159 |
| JUNE | 0.0 | 0.0 | 0.0 | 0.0 | 0.0 | 0.0 | 0.0 | JUNE | 0.044 | 0.042 | 0.021 | 0.039 | 0.081 | 0.058 | 0.153 |
| JULY | 0.0 | 0.0 | 0.004 | 0.0 | 0.0 | 0.004 | 0.004 | JULY | 0.030 | 0.040 | 0.013 | 0.020 | 0.063 | 0.033 | 0.101 |
| AUGUST | 0.0 | 0.004 | 0.0 | 0.0 | 0.004 | 0.0 | 0.004 | AUGUST | 0.027 | 0.055 | 0.018 | 0.017 | 0.070 | 0.045 | 0.119 |
| SEPTEMBER | 0.0 | 0.0 | 0.004 | 0.0 | 0.0 | 0.004 | 0.012 | SEPTEMBER | 0.028 | 0.039 | 0.023 | 0.021 | 0.062 | 0.044 | 0.101 |
| OCTOBER | 0.022 | 0.011 | 0.025 | 0.011 | 0.043 | 0.036 | 0.068 | OCTOBER | 0.027 | 0.027 | 0.035 | 0.020 | 0.042 | 0.055 | 0.088 |
| NOVEMBER | 0.022 | 0.030 | 0.026 | 0.033 | 0.052 | 0.059 | 0.100 | NOVEMBER | 0.015 | 0.013 | 0.028 | 0.023 | 0.034 | 0.047 | 0.071 |
| DECEMBER | 0.036 | 0.022 | 0.011 | 0.029 | 0.057 | 0.050 | 0.104 | DECEMBER | 0.012 | 0.015 | 0.008 | 0.005 | 0.033 | 0.013 | 0.044 |
| OKLAHOMA CITY, OKLA (OKC) | | | | | | | | ORLANDO, FLA (ORL) | | | | | | | |
| | 00-06 | 06-12 | 12-18 | 18-24 | 00-12 | 12-24 | 00-24 | | 00-06 | 06-12 | 12-18 | 18-24 | 00-12 | 12-24 | 00-24 |
| JANUARY | 0.007 | 0.015 | 0.012 | 0.010 | 0.027 | 0.020 | 0.042 | JANUARY | 0.012 | 0.020 | 0.030 | 0.020 | 0.032 | 0.045 | 0.072 |
| FEBRUARY | 0.027 | 0.027 | 0.014 | 0.014 | 0.052 | 0.027 | 0.082 | FEBRUARY | 0.030 | 0.016 | 0.033 | 0.038 | 0.044 | 0.065 | 0.109 |
| MARCH | 0.035 | 0.055 | 0.017 | 0.035 | 0.084 | 0.052 | 0.124 | MARCH | 0.032 | 0.025 | 0.022 | 0.040 | 0.055 | 0.052 | 0.097 |
| APRIL | 0.028 | 0.054 | 0.010 | 0.026 | 0.080 | 0.033 | 0.111 | APRIL | 0.026 | 0.015 | 0.023 | 0.023 | 0.036 | 0.049 | 0.077 |
| MAY | 0.079 | 0.069 | 0.032 | 0.040 | 0.136 | 0.067 | 0.184 | MAY | 0.015 | 0.012 | 0.032 | 0.109 | 0.030 | 0.127 | 0.147 |
| JUNE | 0.049 | 0.062 | 0.028 | 0.044 | 0.108 | 0.067 | 0.157 | JUNE | 0.031 | 0.023 | 0.033 | 0.164 | 0.049 | 0.190 | 0.224 |
| JULY | 0.032 | 0.030 | 0.025 | 0.012 | 0.055 | 0.032 | 0.082 | JULY | 0.027 | 0.0 | 0.052 | 0.169 | 0.027 | 0.216 | 0.241 |
| AUGUST | 0.027 | 0.022 | 0.012 | 0.027 | 0.050 | 0.037 | 0.082 | AUGUST | 0.027 | 0.002 | 0.055 | 0.146 | 0.030 | 0.203 | 0.228 |
| SEPTEMBER | 0.036 | 0.041 | 0.015 | 0.026 | 0.075 | 0.046 | 0.113 | SEPTEMBER | 0.036 | 0.005 | 0.049 | 0.154 | 0.036 | 0.182 | 0.218 |
| OCTOBER | 0.032 | 0.032 | 0.047 | 0.030 | 0.062 | 0.060 | 0.104 | OCTOBER | 0.010 | 0.002 | 0.010 | 0.032 | 0.012 | 0.042 | 0.055 |
| NOVEMBER | 0.010 | 0.028 | 0.028 | 0.023 | 0.044 | 0.038 | 0.077 | NOVEMBER | 0.026 | 0.013 | 0.0 | 0.033 | 0.038 | 0.038 | 0.067 |
| DECEMBER | 0.012 | 0.020 | 0.015 | 0.015 | 0.035 | 0.025 | 0.052 | DECEMBER | 0.012 | 0.017 | 0.022 | 0.030 | 0.025 | 0.050 | 0.074 |
| OLYMPIA, WASH (OLM) | | | | | | | | PENDLETON, OREG (PDT) | | | | | | | |
| | 00-06 | 06-12 | 12-18 | 18-24 | 00-12 | 12-24 | 00-24 | | 00-06 | 06-12 | 12-18 | 18-24 | 00-12 | 12-24 | 00-24 |
| JANUARY | 0.037 | 0.080 | 0.057 | 0.055 | 0.137 | 0.147 | 0.244 | JANUARY | 0.005 | 0.002 | 0.010 | 0.007 | 0.020 | 0.027 | 0.050 |
| FEBRUARY | 0.063 | 0.074 | 0.060 | 0.052 | 0.174 | 0.139 | 0.313 | FEBRUARY | 0.005 | 0.003 | 0.003 | 0.003 | 0.019 | 0.025 | 0.054 |
| MARCH | 0.032 | 0.037 | 0.050 | 0.040 | 0.104 | 0.099 | 0.221 | MARCH | 0.005 | 0.015 | 0.010 | 0.0 | 0.022 | 0.022 | 0.057 |
| APRIL | 0.031 | 0.041 | 0.013 | 0.023 | 0.080 | 0.056 | 0.162 | APRIL | 0.008 | 0.008 | 0.010 | 0.0 | 0.018 | 0.013 | 0.038 |
| MAY | 0.015 | 0.012 | 0.010 | 0.020 | 0.045 | 0.040 | 0.102 | MAY | 0.003 | 0.011 | 0.005 | 0.005 | 0.019 | 0.012 | 0.035 |
| JUNE | 0.021 | 0.018 | 0.021 | 0.021 | 0.044 | 0.046 | 0.090 | JUNE | 0.005 | 0.0 | 0.008 | 0.005 | 0.005 | 0.023 | 0.031 |
| JULY | 0.007 | 0.012 | 0.005 | 0.007 | 0.017 | 0.012 | 0.030 | JULY | 0.002 | 0.002 | 0.0 | 0.007 | 0.007 | 0.010 | 0.022 |
| AUGUST | 0.015 | 0.007 | 0.015 | 0.015 | 0.030 | 0.037 | 0.060 | AUGUST | 0.007 | 0.005 | 0.012 | 0.002 | 0.012 | 0.017 | 0.035 |
| SEPTEMBER | 0.008 | 0.036 | 0.021 | 0.031 | 0.051 | 0.067 | 0.115 | SEPTEMBER | 0.008 | 0.005 | 0.005 | 0.003 | 0.013 | 0.010 | 0.023 |
| OCTOBER | 0.042 | 0.035 | 0.027 | 0.047 | 0.090 | 0.087 | 0.172 | OCTOBER | 0.005 | 0.015 | 0.005 | 0.002 | 0.025 | 0.015 | 0.052 |
| NOVEMBER | 0.087 | 0.100 | 0.087 | 0.079 | 0.198 | 0.179 | 0.316 | NOVEMBER | 0.015 | 0.0 | 0.003 | 0.005 | 0.026 | 0.013 | 0.064 |
| DECEMBER | 0.097 | 0.084 | 0.092 | 0.085 | 0.184 | 0.189 | 0.323 | DECEMBER | 0.012 | 0.007 | 0.010 | 0.010 | 0.030 | 0.040 | 0.082 |

Table 2. Relative frequency of 0.25 inches or more of precipitation (continued).

| PENSACOLA, FLA (PNS) | | | | | | | | PHOENIX, ARIZ (PHX) | | | | | | | |
|------------------------|-------|-------|-------|-------|-------|-------|-------|----------------------|-------|-------|-------|-------|-------|-------|-------|
| | 00-06 | 06-12 | 12-18 | 18-24 | 00-12 | 12-24 | 00-24 | | 00-06 | 06-12 | 12-18 | 18-24 | 00-12 | 12-24 | 00-24 |
| JANUARY | 0.040 | 0.057 | 0.040 | 0.045 | 0.107 | 0.085 | 0.173 | JANUARY | 0.010 | 0.007 | 0.002 | 0.005 | 0.022 | 0.010 | 0.035 |
| FEBRUARY | 0.055 | 0.063 | 0.033 | 0.041 | 0.118 | 0.066 | 0.166 | FEBRUARY | 0.005 | 0.008 | 0.008 | 0.005 | 0.019 | 0.019 | 0.033 |
| MARCH | 0.047 | 0.072 | 0.050 | 0.052 | 0.099 | 0.092 | 0.175 | MARCH | 0.010 | 0.015 | 0.010 | 0.010 | 0.027 | 0.027 | 0.057 |
| APRIL | 0.031 | 0.036 | 0.041 | 0.054 | 0.060 | 0.077 | 0.127 | APRIL | 0.0 | 0.003 | 0.0 | 0.005 | 0.003 | 0.008 | 0.010 |
| MAY | 0.020 | 0.040 | 0.050 | 0.050 | 0.057 | 0.095 | 0.137 | MAY | 0.0 | 0.002 | 0.002 | 0.002 | 0.002 | 0.002 | 0.005 |
| JUNE | 0.031 | 0.038 | 0.056 | 0.062 | 0.064 | 0.104 | 0.149 | JUNE | 0.0 | 0.0 | 0.0 | 0.0 | 0.0 | 0.0 | 0.0 |
| JULY | 0.045 | 0.060 | 0.093 | 0.110 | 0.098 | 0.162 | 0.227 | JULY | 0.020 | 0.015 | 0.005 | 0.002 | 0.035 | 0.007 | 0.040 |
| AUGUST | 0.032 | 0.052 | 0.087 | 0.072 | 0.080 | 0.152 | 0.217 | AUGUST | 0.015 | 0.005 | 0.002 | 0.007 | 0.020 | 0.010 | 0.027 |
| SEPTEMBER | 0.021 | 0.036 | 0.057 | 0.062 | 0.059 | 0.103 | 0.145 | SEPTEMBER | 0.015 | 0.008 | 0.013 | 0.003 | 0.023 | 0.013 | 0.038 |
| OCTOBER | 0.007 | 0.027 | 0.032 | 0.012 | 0.035 | 0.040 | 0.072 | OCTOBER | 0.007 | 0.007 | 0.015 | 0.007 | 0.012 | 0.020 | 0.035 |
| NOVEMBER | 0.028 | 0.046 | 0.052 | 0.031 | 0.075 | 0.067 | 0.126 | NOVEMBER | 0.008 | 0.015 | 0.010 | 0.008 | 0.026 | 0.018 | 0.041 |
| DECEMBER | 0.040 | 0.032 | 0.047 | 0.025 | 0.072 | 0.070 | 0.128 | DECEMBER | 0.012 | 0.020 | 0.010 | 0.007 | 0.027 | 0.015 | 0.047 |
| PEORIA, ILL (PIA) | | | | | | | | PIERRE, S DAK (PIR) | | | | | | | |
| | 00-06 | 06-12 | 12-18 | 18-24 | 00-12 | 12-24 | 00-24 | | 00-06 | 06-12 | 12-18 | 18-24 | 00-12 | 12-24 | 00-24 |
| JANUARY | 0.015 | 0.007 | 0.010 | 0.017 | 0.020 | 0.025 | 0.047 | JANUARY | 0.005 | 0.0 | 0.0 | 0.002 | 0.005 | 0.005 | 0.010 |
| FEBRUARY | 0.025 | 0.014 | 0.016 | 0.008 | 0.033 | 0.030 | 0.065 | FEBRUARY | 0.0 | 0.0 | 0.0 | 0.0 | 0.003 | 0.0 | 0.008 |
| MARCH | 0.042 | 0.030 | 0.047 | 0.030 | 0.065 | 0.079 | 0.149 | MARCH | 0.012 | 0.020 | 0.020 | 0.012 | 0.027 | 0.032 | 0.055 |
| APRIL | 0.049 | 0.072 | 0.031 | 0.044 | 0.103 | 0.079 | 0.167 | APRIL | 0.003 | 0.010 | 0.018 | 0.023 | 0.039 | 0.041 | 0.084 |
| MAY | 0.045 | 0.052 | 0.055 | 0.045 | 0.092 | 0.099 | 0.179 | MAY | 0.035 | 0.030 | 0.032 | 0.017 | 0.065 | 0.050 | 0.114 |
| JUNE | 0.039 | 0.069 | 0.044 | 0.049 | 0.100 | 0.085 | 0.177 | JUNE | 0.052 | 0.039 | 0.026 | 0.036 | 0.086 | 0.065 | 0.136 |
| JULY | 0.042 | 0.067 | 0.032 | 0.030 | 0.102 | 0.062 | 0.154 | JULY | 0.032 | 0.020 | 0.020 | 0.025 | 0.050 | 0.040 | 0.083 |
| AUGUST | 0.017 | 0.017 | 0.045 | 0.025 | 0.032 | 0.067 | 0.109 | AUGUST | 0.035 | 0.027 | 0.007 | 0.002 | 0.060 | 0.012 | 0.077 |
| SEPTEMBER | 0.031 | 0.038 | 0.044 | 0.026 | 0.067 | 0.069 | 0.126 | SEPTEMBER | 0.008 | 0.018 | 0.008 | 0.008 | 0.023 | 0.015 | 0.039 |
| OCTOBER | 0.030 | 0.025 | 0.032 | 0.025 | 0.052 | 0.060 | 0.119 | OCTOBER | 0.017 | 0.017 | 0.022 | 0.020 | 0.030 | 0.030 | 0.063 |
| NOVEMBER | 0.036 | 0.046 | 0.015 | 0.015 | 0.080 | 0.036 | 0.113 | NOVEMBER | 0.0 | 0.005 | 0.008 | 0.0 | 0.005 | 0.008 | 0.013 |
| DECEMBER | 0.035 | 0.025 | 0.022 | 0.020 | 0.065 | 0.045 | 0.104 | DECEMBER | 0.0 | 0.002 | 0.0 | 0.0 | 0.005 | 0.0 | 0.015 |
| PHILADELPHIA, PA (PHL) | | | | | | | | PITTSBURGH, PA (PIT) | | | | | | | |
| | 00-06 | 06-12 | 12-18 | 18-24 | 00-12 | 12-24 | 00-24 | | 00-06 | 06-12 | 12-18 | 18-24 | 00-12 | 12-24 | 00-24 |
| JANUARY | 0.050 | 0.037 | 0.040 | 0.045 | 0.084 | 0.090 | 0.162 | JANUARY | 0.027 | 0.032 | 0.017 | 0.012 | 0.062 | 0.042 | 0.113 |
| FEBRUARY | 0.041 | 0.022 | 0.049 | 0.027 | 0.068 | 0.077 | 0.139 | FEBRUARY | 0.016 | 0.016 | 0.016 | 0.025 | 0.041 | 0.052 | 0.101 |
| MARCH | 0.040 | 0.025 | 0.065 | 0.052 | 0.075 | 0.104 | 0.159 | MARCH | 0.030 | 0.047 | 0.032 | 0.017 | 0.094 | 0.057 | 0.144 |
| APRIL | 0.059 | 0.057 | 0.031 | 0.038 | 0.100 | 0.069 | 0.157 | APRIL | 0.038 | 0.021 | 0.018 | 0.036 | 0.069 | 0.067 | 0.149 |
| MAY | 0.062 | 0.032 | 0.037 | 0.067 | 0.092 | 0.092 | 0.179 | MAY | 0.050 | 0.047 | 0.040 | 0.042 | 0.099 | 0.074 | 0.161 |
| JUNE | 0.059 | 0.031 | 0.033 | 0.064 | 0.092 | 0.095 | 0.172 | JUNE | 0.046 | 0.031 | 0.015 | 0.064 | 0.077 | 0.082 | 0.156 |
| JULY | 0.032 | 0.027 | 0.035 | 0.057 | 0.065 | 0.082 | 0.129 | JULY | 0.045 | 0.035 | 0.025 | 0.052 | 0.082 | 0.084 | 0.164 |
| AUGUST | 0.035 | 0.027 | 0.022 | 0.050 | 0.069 | 0.072 | 0.127 | AUGUST | 0.025 | 0.037 | 0.020 | 0.065 | 0.060 | 0.084 | 0.151 |
| SEPTEMBER | 0.039 | 0.038 | 0.015 | 0.038 | 0.072 | 0.049 | 0.111 | SEPTEMBER | 0.038 | 0.026 | 0.026 | 0.028 | 0.077 | 0.059 | 0.128 |
| OCTOBER | 0.035 | 0.035 | 0.030 | 0.035 | 0.069 | 0.065 | 0.114 | OCTOBER | 0.020 | 0.037 | 0.025 | 0.027 | 0.069 | 0.057 | 0.114 |
| NOVEMBER | 0.044 | 0.033 | 0.018 | 0.028 | 0.072 | 0.044 | 0.113 | NOVEMBER | 0.023 | 0.026 | 0.028 | 0.028 | 0.069 | 0.067 | 0.144 |
| DECEMBER | 0.047 | 0.042 | 0.045 | 0.037 | 0.077 | 0.082 | 0.139 | DECEMBER | 0.035 | 0.032 | 0.022 | 0.020 | 0.067 | 0.062 | 0.136 |

Table 2. Relative frequency of 0.25 inches or more of precipitation (continued).

| POCATELLO, IDAHO (PIH) | | | | | | | | PROVIDENCE, RI (PVD) | | | | | | | |
|------------------------|-------|-------|-------|-------|-------|-------|-------|------------------------|-------|-------|-------|-------|-------|-------|-------|
| | 00-06 | 06-12 | 12-18 | 18-24 | 00-12 | 12-24 | 00-24 | | 00-06 | 06-12 | 12-18 | 18-24 | 00-12 | 12-24 | 00-24 |
| JANUARY | 0.002 | 0.002 | 0.002 | 0.0 | 0.017 | 0.010 | 0.025 | JANUARY | 0.069 | 0.050 | 0.042 | 0.040 | 0.097 | 0.072 | 0.159 |
| FEBRUARY | 0.003 | 0.003 | 0.003 | 0.003 | 0.016 | 0.019 | 0.041 | FEBRUARY | 0.030 | 0.046 | 0.035 | 0.038 | 0.079 | 0.071 | 0.139 |
| MARCH | 0.010 | 0.010 | 0.002 | 0.002 | 0.020 | 0.020 | 0.047 | MARCH | 0.047 | 0.055 | 0.020 | 0.037 | 0.092 | 0.057 | 0.144 |
| APRIL | 0.005 | 0.013 | 0.008 | 0.003 | 0.015 | 0.023 | 0.039 | APRIL | 0.059 | 0.033 | 0.041 | 0.054 | 0.087 | 0.087 | 0.156 |
| MAY | 0.011 | 0.007 | 0.017 | 0.015 | 0.027 | 0.037 | 0.061 | MAY | 0.035 | 0.037 | 0.037 | 0.040 | 0.067 | 0.084 | 0.141 |
| JUNE | 0.006 | 0.008 | 0.010 | 0.008 | 0.014 | 0.023 | 0.036 | JUNE | 0.026 | 0.044 | 0.033 | 0.038 | 0.067 | 0.077 | 0.131 |
| JULY | 0.024 | 0.002 | 0.002 | 0.010 | 0.024 | 0.015 | 0.040 | JULY | 0.022 | 0.042 | 0.042 | 0.027 | 0.069 | 0.060 | 0.117 |
| AUGUST | 0.005 | 0.005 | 0.002 | 0.010 | 0.019 | 0.012 | 0.032 | AUGUST | 0.032 | 0.045 | 0.032 | 0.030 | 0.072 | 0.057 | 0.117 |
| SEPTEMBER | 0.014 | 0.013 | 0.010 | 0.003 | 0.028 | 0.013 | 0.047 | SEPTEMBER | 0.044 | 0.046 | 0.031 | 0.026 | 0.074 | 0.054 | 0.123 |
| OCTOBER | 0.015 | 0.007 | 0.012 | 0.012 | 0.022 | 0.022 | 0.052 | OCTOBER | 0.050 | 0.050 | 0.035 | 0.047 | 0.087 | 0.072 | 0.141 |
| NOVEMBER | 0.008 | 0.005 | 0.005 | 0.005 | 0.023 | 0.010 | 0.049 | NOVEMBER | 0.049 | 0.059 | 0.038 | 0.033 | 0.092 | 0.062 | 0.138 |
| DECEMBER | 0.005 | 0.007 | 0.0 | 0.002 | 0.010 | 0.010 | 0.025 | DECEMBER | 0.067 | 0.047 | 0.042 | 0.055 | 0.107 | 0.082 | 0.179 |
| PORTLAND, ME (PWM) | | | | | | | | PUEBLO, COLO (PUB) | | | | | | | |
| | 00-06 | 06-12 | 12-18 | 18-24 | 00-12 | 12-24 | 00-24 | | 00-06 | 06-12 | 12-18 | 18-24 | 00-12 | 12-24 | 00-24 |
| JANUARY | 0.055 | 0.050 | 0.040 | 0.040 | 0.092 | 0.097 | 0.174 | JANUARY | 0.0 | 0.0 | 0.0 | 0.0 | 0.004 | 0.0 | 0.004 |
| FEBRUARY | 0.038 | 0.030 | 0.035 | 0.036 | 0.057 | 0.063 | 0.121 | FEBRUARY | 0.0 | 0.0 | 0.0 | 0.0 | 0.0 | 0.0 | 0.004 |
| MARCH | 0.047 | 0.050 | 0.047 | 0.045 | 0.099 | 0.077 | 0.165 | MARCH | 0.003 | 0.008 | 0.011 | 0.005 | 0.020 | 0.019 | 0.037 |
| APRIL | 0.059 | 0.044 | 0.041 | 0.044 | 0.103 | 0.067 | 0.159 | APRIL | 0.014 | 0.004 | 0.003 | 0.014 | 0.029 | 0.017 | 0.057 |
| MAY | 0.035 | 0.040 | 0.035 | 0.047 | 0.077 | 0.084 | 0.151 | MAY | 0.027 | 0.007 | 0.011 | 0.027 | 0.034 | 0.040 | 0.082 |
| JUNE | 0.026 | 0.028 | 0.044 | 0.044 | 0.059 | 0.077 | 0.129 | JUNE | 0.020 | 0.003 | 0.008 | 0.014 | 0.015 | 0.025 | 0.030 |
| JULY | 0.032 | 0.027 | 0.030 | 0.050 | 0.057 | 0.077 | 0.134 | JULY | 0.078 | 0.009 | 0.005 | 0.030 | 0.081 | 0.035 | 0.114 |
| AUGUST | 0.032 | 0.027 | 0.022 | 0.040 | 0.062 | 0.062 | 0.122 | AUGUST | 0.068 | 0.019 | 0.0 | 0.019 | 0.075 | 0.019 | 0.094 |
| SEPTEMBER | 0.041 | 0.028 | 0.021 | 0.036 | 0.067 | 0.051 | 0.126 | SEPTEMBER | 0.020 | 0.013 | 0.005 | 0.003 | 0.035 | 0.008 | 0.040 |
| OCTOBER | 0.050 | 0.042 | 0.032 | 0.032 | 0.084 | 0.067 | 0.141 | OCTOBER | 0.004 | 0.0 | 0.010 | 0.013 | 0.009 | 0.023 | 0.049 |
| NOVEMBER | 0.046 | 0.059 | 0.051 | 0.041 | 0.092 | 0.079 | 0.156 | NOVEMBER | 0.007 | 0.008 | 0.003 | 0.003 | 0.017 | 0.008 | 0.034 |
| DECEMBER | 0.050 | 0.052 | 0.035 | 0.055 | 0.107 | 0.082 | 0.174 | DECEMBER | 0.0 | 0.0 | 0.005 | 0.003 | 0.0 | 0.010 | 0.012 |
| PORTLAND, OREG (PDX) | | | | | | | | QUILLAYUTE, WASH (UIL) | | | | | | | |
| | 00-06 | 06-12 | 12-18 | 18-24 | 00-12 | 12-24 | 00-24 | | 00-06 | 06-12 | 12-18 | 18-24 | 00-12 | 12-24 | 00-24 |
| JANUARY | 0.040 | 0.050 | 0.050 | 0.050 | 0.089 | 0.107 | 0.189 | JANUARY | 0.117 | 0.132 | 0.109 | 0.124 | 0.226 | 0.216 | 0.365 |
| FEBRUARY | 0.041 | 0.041 | 0.038 | 0.030 | 0.109 | 0.090 | 0.226 | FEBRUARY | 0.169 | 0.153 | 0.180 | 0.144 | 0.273 | 0.311 | 0.486 |
| MARCH | 0.025 | 0.015 | 0.025 | 0.015 | 0.067 | 0.057 | 0.167 | MARCH | 0.117 | 0.129 | 0.124 | 0.119 | 0.241 | 0.243 | 0.410 |
| APRIL | 0.013 | 0.015 | 0.0 | 0.013 | 0.046 | 0.033 | 0.110 | APRIL | 0.079 | 0.085 | 0.072 | 0.059 | 0.159 | 0.144 | 0.305 |
| MAY | 0.010 | 0.005 | 0.007 | 0.030 | 0.027 | 0.052 | 0.084 | MAY | 0.069 | 0.069 | 0.052 | 0.052 | 0.122 | 0.094 | 0.213 |
| JUNE | 0.015 | 0.013 | 0.021 | 0.021 | 0.031 | 0.049 | 0.075 | JUNE | 0.028 | 0.033 | 0.044 | 0.028 | 0.080 | 0.077 | 0.152 |
| JULY | 0.012 | 0.007 | 0.005 | 0.005 | 0.020 | 0.010 | 0.027 | JULY | 0.015 | 0.020 | 0.032 | 0.020 | 0.037 | 0.055 | 0.092 |
| AUGUST | 0.030 | 0.007 | 0.007 | 0.012 | 0.035 | 0.030 | 0.062 | AUGUST | 0.030 | 0.015 | 0.027 | 0.032 | 0.045 | 0.057 | 0.109 |
| SEPTEMBER | 0.018 | 0.023 | 0.013 | 0.010 | 0.044 | 0.038 | 0.087 | SEPTEMBER | 0.056 | 0.054 | 0.062 | 0.067 | 0.110 | 0.115 | 0.203 |
| OCTOBER | 0.025 | 0.020 | 0.025 | 0.015 | 0.055 | 0.045 | 0.122 | OCTOBER | 0.092 | 0.102 | 0.097 | 0.092 | 0.189 | 0.181 | 0.313 |
| NOVEMBER | 0.069 | 0.049 | 0.054 | 0.056 | 0.128 | 0.110 | 0.249 | NOVEMBER | 0.159 | 0.159 | 0.195 | 0.174 | 0.295 | 0.338 | 0.497 |
| DECEMBER | 0.062 | 0.069 | 0.072 | 0.067 | 0.144 | 0.127 | 0.268 | DECEMBER | 0.166 | 0.151 | 0.161 | 0.171 | 0.290 | 0.300 | 0.476 |

Table 2. Relative frequency of 0.25 inches or more of precipitation (continued).

| RALEIGH-DURHAM, NC (RDU) | | | | | | | | REDMOND, OREG (RDM) | | | | | | | |
|--------------------------|-------|-------|-------|-------|-------|-------|-------|---------------------|-------|-------|-------|-------|-------|-------|-------|
| | 00-06 | 06-12 | 12-18 | 18-24 | 00-12 | 12-24 | 00-24 | | 00-06 | 06-12 | 12-18 | 18-24 | 00-12 | 12-24 | 00-24 |
| JANUARY | 0.040 | 0.052 | 0.047 | 0.047 | 0.092 | 0.097 | 0.171 | JANUARY | 0.005 | 0.002 | 0.002 | 0.002 | 0.007 | 0.007 | 0.020 |
| FEBRUARY | 0.044 | 0.038 | 0.054 | 0.044 | 0.065 | 0.087 | 0.144 | FEBRUARY | 0.0 | 0.005 | 0.003 | 0.0 | 0.011 | 0.005 | 0.019 |
| MARCH | 0.045 | 0.052 | 0.055 | 0.040 | 0.094 | 0.094 | 0.181 | MARCH | 0.005 | 0.002 | 0.002 | 0.0 | 0.012 | 0.002 | 0.023 |
| APRIL | 0.028 | 0.026 | 0.018 | 0.028 | 0.051 | 0.054 | 0.105 | APRIL | 0.005 | 0.003 | 0.0 | 0.005 | 0.010 | 0.008 | 0.016 |
| MAY | 0.062 | 0.052 | 0.037 | 0.069 | 0.104 | 0.102 | 0.196 | MAY | 0.005 | 0.002 | 0.005 | 0.0 | 0.015 | 0.007 | 0.025 |
| JUNE | 0.056 | 0.015 | 0.015 | 0.069 | 0.067 | 0.085 | 0.156 | JUNE | 0.013 | 0.005 | 0.0 | 0.008 | 0.021 | 0.008 | 0.031 |
| JULY | 0.057 | 0.027 | 0.017 | 0.072 | 0.080 | 0.097 | 0.152 | JULY | 0.0 | 0.0 | 0.0 | 0.002 | 0.002 | 0.002 | 0.005 |
| AUGUST | 0.032 | 0.012 | 0.022 | 0.047 | 0.037 | 0.067 | 0.107 | AUGUST | 0.007 | 0.002 | 0.005 | 0.005 | 0.010 | 0.010 | 0.025 |
| SEPTEMBER | 0.021 | 0.033 | 0.036 | 0.033 | 0.054 | 0.072 | 0.100 | SEPTEMBER | 0.003 | 0.005 | 0.0 | 0.0 | 0.010 | 0.005 | 0.015 |
| OCTOBER | 0.022 | 0.030 | 0.030 | 0.020 | 0.060 | 0.047 | 0.094 | OCTOBER | 0.0 | 0.005 | 0.002 | 0.002 | 0.010 | 0.010 | 0.022 |
| NOVEMBER | 0.031 | 0.031 | 0.018 | 0.036 | 0.054 | 0.059 | 0.113 | NOVEMBER | 0.005 | 0.0 | 0.018 | 0.003 | 0.010 | 0.026 | 0.049 |
| DECEMBER | 0.045 | 0.052 | 0.042 | 0.042 | 0.084 | 0.089 | 0.161 | DECEMBER | 0.005 | 0.002 | 0.005 | 0.007 | 0.012 | 0.017 | 0.032 |
| RAPID CITY, S DAK (RAP) | | | | | | | | RENO, NEV (RNO) | | | | | | | |
| | 00-06 | 06-12 | 12-18 | 18-24 | 00-12 | 12-24 | 00-24 | | 00-06 | 06-12 | 12-18 | 18-24 | 00-12 | 12-24 | 00-24 |
| JANUARY | 0.002 | 0.0 | 0.002 | 0.0 | 0.002 | 0.002 | 0.010 | JANUARY | 0.007 | 0.010 | 0.007 | 0.010 | 0.020 | 0.017 | 0.040 |
| FEBRUARY | 0.0 | 0.0 | 0.0 | 0.0 | 0.0 | 0.0 | 0.005 | FEBRUARY | 0.003 | 0.011 | 0.011 | 0.005 | 0.022 | 0.016 | 0.052 |
| MARCH | 0.007 | 0.002 | 0.005 | 0.005 | 0.015 | 0.022 | 0.035 | MARCH | 0.005 | 0.0 | 0.005 | 0.0 | 0.007 | 0.012 | 0.032 |
| APRIL | 0.013 | 0.010 | 0.015 | 0.018 | 0.026 | 0.028 | 0.059 | APRIL | 0.0 | 0.003 | 0.003 | 0.0 | 0.003 | 0.003 | 0.010 |
| MAY | 0.035 | 0.017 | 0.020 | 0.020 | 0.065 | 0.042 | 0.104 | MAY | 0.002 | 0.002 | 0.0 | 0.002 | 0.005 | 0.002 | 0.010 |
| JUNE | 0.036 | 0.026 | 0.013 | 0.033 | 0.069 | 0.046 | 0.118 | JUNE | 0.005 | 0.0 | 0.0 | 0.003 | 0.005 | 0.005 | 0.013 |
| JULY | 0.040 | 0.015 | 0.010 | 0.025 | 0.055 | 0.035 | 0.082 | JULY | 0.002 | 0.0 | 0.0 | 0.005 | 0.002 | 0.007 | 0.012 |
| AUGUST | 0.020 | 0.017 | 0.007 | 0.022 | 0.040 | 0.030 | 0.077 | AUGUST | 0.007 | 0.002 | 0.0 | 0.005 | 0.012 | 0.005 | 0.020 |
| SEPTEMBER | 0.008 | 0.008 | 0.008 | 0.005 | 0.021 | 0.013 | 0.028 | SEPTEMBER | 0.008 | 0.015 | 0.005 | 0.0 | 0.021 | 0.005 | 0.026 |
| OCTOBER | 0.015 | 0.020 | 0.012 | 0.010 | 0.030 | 0.022 | 0.042 | OCTOBER | 0.007 | 0.007 | 0.005 | 0.0 | 0.015 | 0.007 | 0.025 |
| NOVEMBER | 0.0 | 0.003 | 0.0 | 0.0 | 0.010 | 0.008 | 0.023 | NOVEMBER | 0.008 | 0.018 | 0.008 | 0.005 | 0.026 | 0.018 | 0.049 |
| DECEMBER | 0.002 | 0.0 | 0.002 | 0.002 | 0.010 | 0.002 | 0.012 | DECEMBER | 0.010 | 0.010 | 0.007 | 0.010 | 0.022 | 0.020 | 0.037 |
| RED BLUFF, CALIF (RBL) | | | | | | | | RICHMOND, VA (RIC) | | | | | | | |
| | 00-06 | 06-12 | 12-18 | 18-24 | 00-12 | 12-24 | 00-24 | | 00-06 | 06-12 | 12-18 | 18-24 | 00-12 | 12-24 | 00-24 |
| JANUARY | 0.037 | 0.047 | 0.050 | 0.027 | 0.095 | 0.077 | 0.140 | JANUARY | 0.040 | 0.037 | 0.052 | 0.062 | 0.084 | 0.107 | 0.181 |
| FEBRUARY | 0.054 | 0.035 | 0.046 | 0.063 | 0.084 | 0.106 | 0.180 | FEBRUARY | 0.027 | 0.033 | 0.033 | 0.033 | 0.071 | 0.074 | 0.134 |
| MARCH | 0.047 | 0.037 | 0.042 | 0.035 | 0.089 | 0.084 | 0.159 | MARCH | 0.027 | 0.065 | 0.062 | 0.035 | 0.087 | 0.092 | 0.152 |
| APRIL | 0.021 | 0.026 | 0.015 | 0.015 | 0.044 | 0.036 | 0.080 | APRIL | 0.046 | 0.031 | 0.033 | 0.026 | 0.079 | 0.059 | 0.141 |
| MAY | 0.007 | 0.012 | 0.002 | 0.005 | 0.020 | 0.007 | 0.025 | MAY | 0.040 | 0.032 | 0.025 | 0.062 | 0.072 | 0.087 | 0.154 |
| JUNE | 0.005 | 0.005 | 0.0 | 0.0 | 0.008 | 0.003 | 0.010 | JUNE | 0.059 | 0.021 | 0.015 | 0.041 | 0.077 | 0.059 | 0.126 |
| JULY | 0.005 | 0.0 | 0.002 | 0.0 | 0.005 | 0.002 | 0.007 | JULY | 0.060 | 0.035 | 0.030 | 0.057 | 0.080 | 0.084 | 0.159 |
| AUGUST | 0.002 | 0.002 | 0.0 | 0.002 | 0.007 | 0.002 | 0.010 | AUGUST | 0.055 | 0.017 | 0.020 | 0.065 | 0.072 | 0.089 | 0.151 |
| SEPTEMBER | 0.005 | 0.008 | 0.008 | 0.010 | 0.015 | 0.018 | 0.036 | SEPTEMBER | 0.036 | 0.028 | 0.036 | 0.044 | 0.056 | 0.067 | 0.118 |
| OCTOBER | 0.030 | 0.012 | 0.020 | 0.017 | 0.047 | 0.035 | 0.072 | OCTOBER | 0.032 | 0.042 | 0.042 | 0.037 | 0.065 | 0.069 | 0.112 |
| NOVEMBER | 0.033 | 0.044 | 0.046 | 0.044 | 0.080 | 0.103 | 0.167 | NOVEMBER | 0.033 | 0.033 | 0.036 | 0.044 | 0.067 | 0.074 | 0.136 |
| DECEMBER | 0.052 | 0.035 | 0.042 | 0.045 | 0.072 | 0.087 | 0.141 | DECEMBER | 0.030 | 0.040 | 0.040 | 0.045 | 0.069 | 0.087 | 0.144 |

Table 2. Relative frequency of 0.25 inches or more of precipitation (continued).

| ROANOKE, VA (ROA) | | | | | | | | ROCKFORD, ILL (RFD) | | | | | | | |
|-----------------------|-------|-------|-------|-------|-------|-------|-------|-------------------------|-------|-------|-------|-------|-------|-------|-------|
| | 00-06 | 06-12 | 12-18 | 18-24 | 00-12 | 12-24 | 00-24 | | 00-06 | 06-12 | 12-18 | 18-24 | 00-12 | 12-24 | 00-24 |
| JANUARY | 0.027 | 0.050 | 0.032 | 0.025 | 0.074 | 0.065 | 0.134 | JANUARY | 0.010 | 0.015 | 0.005 | 0.005 | 0.032 | 0.012 | 0.042 |
| FEBRUARY | 0.019 | 0.044 | 0.033 | 0.025 | 0.054 | 0.058 | 0.099 | FEBRUARY | 0.008 | 0.019 | 0.011 | 0.005 | 0.038 | 0.019 | 0.068 |
| MARCH | 0.045 | 0.062 | 0.062 | 0.030 | 0.090 | 0.097 | 0.169 | MARCH | 0.037 | 0.025 | 0.022 | 0.030 | 0.065 | 0.047 | 0.127 |
| APRIL | 0.038 | 0.049 | 0.028 | 0.044 | 0.069 | 0.069 | 0.126 | APRIL | 0.044 | 0.041 | 0.028 | 0.036 | 0.079 | 0.074 | 0.159 |
| MAY | 0.045 | 0.040 | 0.032 | 0.067 | 0.075 | 0.107 | 0.172 | MAY | 0.040 | 0.047 | 0.047 | 0.025 | 0.080 | 0.074 | 0.139 |
| JUNE | 0.044 | 0.031 | 0.018 | 0.041 | 0.069 | 0.064 | 0.133 | JUNE | 0.041 | 0.046 | 0.033 | 0.038 | 0.080 | 0.077 | 0.157 |
| JULY | 0.025 | 0.015 | 0.017 | 0.079 | 0.045 | 0.094 | 0.154 | JULY | 0.045 | 0.052 | 0.020 | 0.032 | 0.089 | 0.055 | 0.132 |
| AUGUST | 0.042 | 0.025 | 0.030 | 0.087 | 0.065 | 0.107 | 0.152 | AUGUST | 0.052 | 0.079 | 0.032 | 0.027 | 0.117 | 0.057 | 0.174 |
| SEPTEMBER | 0.033 | 0.023 | 0.026 | 0.049 | 0.057 | 0.067 | 0.116 | SEPTEMBER | 0.021 | 0.062 | 0.026 | 0.023 | 0.077 | 0.051 | 0.115 |
| OCTOBER | 0.055 | 0.057 | 0.032 | 0.037 | 0.084 | 0.067 | 0.132 | OCTOBER | 0.025 | 0.032 | 0.030 | 0.035 | 0.055 | 0.060 | 0.097 |
| NOVEMBER | 0.023 | 0.044 | 0.028 | 0.033 | 0.067 | 0.074 | 0.131 | NOVEMBER | 0.036 | 0.046 | 0.018 | 0.013 | 0.082 | 0.031 | 0.113 |
| DECEMBER | 0.045 | 0.057 | 0.040 | 0.027 | 0.074 | 0.070 | 0.129 | DECEMBER | 0.020 | 0.017 | 0.017 | 0.015 | 0.045 | 0.042 | 0.099 |
| ROCHESTER, MINN (RST) | | | | | | | | ROCK SPRINGS, WYO (RKS) | | | | | | | |
| | 00-06 | 06-12 | 12-18 | 18-24 | 00-12 | 12-24 | 00-24 | | 00-06 | 06-12 | 12-18 | 18-24 | 00-12 | 12-24 | 00-24 |
| JANUARY | 0.002 | 0.002 | 0.005 | 0.012 | 0.005 | 0.015 | 0.025 | JANUARY | 0.003 | 0.002 | 0.003 | 0.0 | 0.008 | 0.008 | 0.020 |
| FEBRUARY | 0.008 | 0.003 | 0.005 | 0.003 | 0.019 | 0.014 | 0.030 | FEBRUARY | 0.006 | 0.0 | 0.003 | 0.003 | 0.006 | 0.008 | 0.021 |
| MARCH | 0.017 | 0.015 | 0.007 | 0.007 | 0.035 | 0.027 | 0.075 | MARCH | 0.003 | 0.013 | 0.005 | 0.002 | 0.012 | 0.008 | 0.027 |
| APRIL | 0.026 | 0.033 | 0.015 | 0.028 | 0.064 | 0.056 | 0.131 | APRIL | 0.015 | 0.008 | 0.005 | 0.0 | 0.018 | 0.005 | 0.034 |
| MAY | 0.050 | 0.037 | 0.020 | 0.050 | 0.094 | 0.069 | 0.161 | MAY | 0.012 | 0.005 | 0.005 | 0.005 | 0.027 | 0.017 | 0.042 |
| JUNE | 0.041 | 0.036 | 0.031 | 0.026 | 0.072 | 0.064 | 0.136 | JUNE | 0.003 | 0.005 | 0.0 | 0.008 | 0.009 | 0.010 | 0.024 |
| JULY | 0.037 | 0.027 | 0.017 | 0.035 | 0.065 | 0.050 | 0.112 | JULY | 0.027 | 0.005 | 0.005 | 0.015 | 0.024 | 0.020 | 0.042 |
| AUGUST | 0.037 | 0.094 | 0.042 | 0.025 | 0.127 | 0.065 | 0.186 | AUGUST | 0.015 | 0.005 | 0.0 | 0.007 | 0.021 | 0.007 | 0.030 |
| SEPTEMBER | 0.036 | 0.028 | 0.044 | 0.023 | 0.062 | 0.059 | 0.123 | SEPTEMBER | 0.012 | 0.008 | 0.008 | 0.013 | 0.015 | 0.016 | 0.031 |
| OCTOBER | 0.025 | 0.027 | 0.027 | 0.030 | 0.050 | 0.065 | 0.112 | OCTOBER | 0.013 | 0.005 | 0.007 | 0.0 | 0.022 | 0.015 | 0.038 |
| NOVEMBER | 0.028 | 0.013 | 0.021 | 0.023 | 0.042 | 0.044 | 0.088 | NOVEMBER | 0.003 | 0.005 | 0.003 | 0.003 | 0.014 | 0.008 | 0.037 |
| DECEMBER | 0.007 | 0.007 | 0.007 | 0.005 | 0.010 | 0.020 | 0.045 | DECEMBER | 0.003 | 0.002 | 0.005 | 0.005 | 0.005 | 0.015 | 0.025 |
| ROCHESTER, NY (ROC) | | | | | | | | RUSSELL, KANS (RSL) | | | | | | | |
| | 00-06 | 06-12 | 12-18 | 18-24 | 00-12 | 12-24 | 00-24 | | 00-06 | 06-12 | 12-18 | 18-24 | 00-12 | 12-24 | 00-24 |
| JANUARY | 0.017 | 0.012 | 0.020 | 0.015 | 0.035 | 0.047 | 0.085 | JANUARY | 0.005 | 0.015 | 0.002 | 0.005 | 0.025 | 0.007 | 0.033 |
| FEBRUARY | 0.008 | 0.014 | 0.016 | 0.014 | 0.025 | 0.035 | 0.076 | FEBRUARY | 0.003 | 0.003 | 0.005 | 0.011 | 0.017 | 0.016 | 0.039 |
| MARCH | 0.012 | 0.015 | 0.022 | 0.027 | 0.042 | 0.062 | 0.122 | MARCH | 0.035 | 0.022 | 0.037 | 0.040 | 0.062 | 0.060 | 0.115 |
| APRIL | 0.026 | 0.013 | 0.013 | 0.031 | 0.062 | 0.067 | 0.133 | APRIL | 0.044 | 0.034 | 0.023 | 0.026 | 0.075 | 0.046 | 0.119 |
| MAY | 0.022 | 0.037 | 0.027 | 0.030 | 0.065 | 0.072 | 0.129 | MAY | 0.057 | 0.057 | 0.030 | 0.035 | 0.102 | 0.070 | 0.155 |
| JUNE | 0.038 | 0.033 | 0.023 | 0.041 | 0.067 | 0.064 | 0.136 | JUNE | 0.036 | 0.046 | 0.015 | 0.010 | 0.085 | 0.028 | 0.116 |
| JULY | 0.012 | 0.020 | 0.020 | 0.042 | 0.030 | 0.069 | 0.102 | JULY | 0.032 | 0.035 | 0.002 | 0.025 | 0.055 | 0.027 | 0.088 |
| AUGUST | 0.042 | 0.027 | 0.032 | 0.032 | 0.069 | 0.069 | 0.144 | AUGUST | 0.045 | 0.057 | 0.017 | 0.020 | 0.085 | 0.040 | 0.121 |
| SEPTEMBER | 0.044 | 0.051 | 0.036 | 0.038 | 0.090 | 0.079 | 0.156 | SEPTEMBER | 0.021 | 0.036 | 0.021 | 0.015 | 0.062 | 0.036 | 0.090 |
| OCTOBER | 0.020 | 0.032 | 0.027 | 0.020 | 0.060 | 0.047 | 0.107 | OCTOBER | 0.022 | 0.025 | 0.010 | 0.022 | 0.050 | 0.032 | 0.072 |
| NOVEMBER | 0.023 | 0.026 | 0.028 | 0.023 | 0.054 | 0.069 | 0.121 | NOVEMBER | 0.015 | 0.018 | 0.013 | 0.018 | 0.031 | 0.028 | 0.059 |
| DECEMBER | 0.025 | 0.025 | 0.037 | 0.027 | 0.050 | 0.080 | 0.144 | DECEMBER | 0.007 | 0.012 | 0.012 | 0.010 | 0.022 | 0.017 | 0.040 |

Table 2. Relative frequency of 0.25 inches or more of precipitation (continued).

| SACRAMENTO, CALIF (SAC) | | | | | | | | SAN ANGELO, TEX (SJT) | | | | | | | |
|----------------------------|-------|-------|-------|-------|-------|-------|-------|------------------------|-------|-------|-------|-------|-------|-------|-------|
| | 00-06 | 06-12 | 12-18 | 18-24 | 00-12 | 12-24 | 00-24 | | 00-06 | 06-12 | 12-18 | 18-24 | 00-12 | 12-24 | 00-24 |
| JANUARY | 0.050 | 0.038 | 0.041 | 0.067 | 0.086 | 0.097 | 0.156 | JANUARY | 0.007 | 0.010 | 0.010 | 0.007 | 0.020 | 0.015 | 0.035 |
| FEBRUARY | 0.041 | 0.041 | 0.038 | 0.066 | 0.076 | 0.115 | 0.174 | FEBRUARY | 0.003 | 0.025 | 0.011 | 0.003 | 0.033 | 0.019 | 0.049 |
| MARCH | 0.044 | 0.032 | 0.038 | 0.052 | 0.083 | 0.089 | 0.179 | MARCH | 0.015 | 0.027 | 0.007 | 0.007 | 0.045 | 0.012 | 0.060 |
| APRIL | 0.006 | 0.015 | 0.015 | 0.021 | 0.022 | 0.040 | 0.062 | APRIL | 0.017 | 0.028 | 0.014 | 0.017 | 0.042 | 0.036 | 0.075 |
| MAY | 0.0 | 0.0 | 0.003 | 0.009 | 0.003 | 0.012 | 0.012 | MAY | 0.047 | 0.032 | 0.025 | 0.022 | 0.077 | 0.045 | 0.119 |
| JUNE | 0.0 | 0.003 | 0.003 | 0.0 | 0.003 | 0.003 | 0.006 | JUNE | 0.028 | 0.036 | 0.021 | 0.021 | 0.057 | 0.041 | 0.095 |
| JULY | 0.0 | 0.0 | 0.003 | 0.003 | 0.0 | 0.009 | 0.009 | JULY | 0.025 | 0.002 | 0.010 | 0.017 | 0.030 | 0.025 | 0.057 |
| AUGUST | 0.0 | 0.003 | 0.0 | 0.0 | 0.003 | 0.0 | 0.003 | AUGUST | 0.015 | 0.020 | 0.010 | 0.020 | 0.032 | 0.032 | 0.060 |
| SEPTEMBER | 0.003 | 0.006 | 0.006 | 0.006 | 0.009 | 0.015 | 0.021 | SEPTEMBER | 0.013 | 0.026 | 0.041 | 0.036 | 0.036 | 0.067 | 0.090 |
| OCTOBER | 0.016 | 0.013 | 0.016 | 0.008 | 0.030 | 0.024 | 0.051 | OCTOBER | 0.025 | 0.052 | 0.025 | 0.025 | 0.065 | 0.042 | 0.102 |
| NOVEMBER | 0.043 | 0.033 | 0.031 | 0.041 | 0.079 | 0.076 | 0.133 | NOVEMBER | 0.021 | 0.013 | 0.008 | 0.005 | 0.031 | 0.013 | 0.039 |
| DECEMBER | 0.040 | 0.037 | 0.029 | 0.035 | 0.065 | 0.065 | 0.103 | DECEMBER | 0.005 | 0.012 | 0.007 | 0.005 | 0.022 | 0.015 | 0.032 |
| SALEM, OREG (SLE) | | | | | | | | SAN ANTONIO, TEX (SAT) | | | | | | | |
| | 00-06 | 06-12 | 12-18 | 18-24 | 00-12 | 12-24 | 00-24 | | 00-06 | 06-12 | 12-18 | 18-24 | 00-12 | 12-24 | 00-24 |
| JANUARY | 0.042 | 0.057 | 0.060 | 0.037 | 0.092 | 0.114 | 0.186 | JANUARY | 0.020 | 0.012 | 0.017 | 0.012 | 0.042 | 0.027 | 0.074 |
| FEBRUARY | 0.057 | 0.049 | 0.052 | 0.060 | 0.125 | 0.125 | 0.237 | FEBRUARY | 0.008 | 0.022 | 0.016 | 0.011 | 0.030 | 0.030 | 0.060 |
| MARCH | 0.030 | 0.032 | 0.032 | 0.030 | 0.094 | 0.082 | 0.194 | MARCH | 0.017 | 0.017 | 0.017 | 0.007 | 0.040 | 0.027 | 0.067 |
| APRIL | 0.015 | 0.018 | 0.015 | 0.010 | 0.051 | 0.046 | 0.113 | APRIL | 0.021 | 0.044 | 0.036 | 0.026 | 0.062 | 0.059 | 0.113 |
| MAY | 0.012 | 0.015 | 0.007 | 0.020 | 0.037 | 0.047 | 0.080 | MAY | 0.047 | 0.050 | 0.027 | 0.035 | 0.099 | 0.060 | 0.149 |
| JUNE | 0.005 | 0.013 | 0.028 | 0.021 | 0.023 | 0.049 | 0.069 | JUNE | 0.008 | 0.036 | 0.051 | 0.051 | 0.044 | 0.080 | 0.111 |
| JULY | 0.012 | 0.002 | 0.002 | 0.007 | 0.020 | 0.012 | 0.027 | JULY | 0.007 | 0.015 | 0.022 | 0.035 | 0.020 | 0.057 | 0.072 |
| AUGUST | 0.012 | 0.010 | 0.010 | 0.0 | 0.027 | 0.017 | 0.047 | AUGUST | 0.017 | 0.020 | 0.027 | 0.032 | 0.035 | 0.060 | 0.082 |
| SEPTEMBER | 0.015 | 0.018 | 0.005 | 0.018 | 0.036 | 0.044 | 0.087 | SEPTEMBER | 0.026 | 0.038 | 0.021 | 0.044 | 0.056 | 0.064 | 0.115 |
| OCTOBER | 0.015 | 0.027 | 0.025 | 0.022 | 0.055 | 0.067 | 0.117 | OCTOBER | 0.027 | 0.022 | 0.032 | 0.025 | 0.052 | 0.055 | 0.094 |
| NOVEMBER | 0.082 | 0.092 | 0.072 | 0.077 | 0.164 | 0.151 | 0.292 | NOVEMBER | 0.031 | 0.026 | 0.026 | 0.021 | 0.056 | 0.044 | 0.087 |
| DECEMBER | 0.067 | 0.077 | 0.080 | 0.089 | 0.141 | 0.177 | 0.286 | DECEMBER | 0.007 | 0.015 | 0.007 | 0.010 | 0.027 | 0.022 | 0.055 |
| SALT LAKE CITY, UTAH (SLC) | | | | | | | | SAN DIEGO, CALIF (SAN) | | | | | | | |
| | 00-06 | 06-12 | 12-18 | 18-24 | 00-12 | 12-24 | 00-24 | | 00-06 | 06-12 | 12-18 | 18-24 | 00-12 | 12-24 | 00-24 |
| JANUARY | 0.005 | 0.005 | 0.007 | 0.007 | 0.020 | 0.022 | 0.050 | JANUARY | 0.027 | 0.022 | 0.025 | 0.017 | 0.055 | 0.047 | 0.092 |
| FEBRUARY | 0.014 | 0.003 | 0.008 | 0.014 | 0.033 | 0.022 | 0.065 | FEBRUARY | 0.022 | 0.016 | 0.019 | 0.011 | 0.046 | 0.038 | 0.095 |
| MARCH | 0.015 | 0.015 | 0.020 | 0.027 | 0.047 | 0.057 | 0.124 | MARCH | 0.020 | 0.037 | 0.027 | 0.030 | 0.060 | 0.060 | 0.117 |
| APRIL | 0.026 | 0.018 | 0.013 | 0.010 | 0.056 | 0.033 | 0.095 | APRIL | 0.003 | 0.008 | 0.010 | 0.003 | 0.015 | 0.013 | 0.031 |
| MAY | 0.020 | 0.017 | 0.022 | 0.022 | 0.050 | 0.047 | 0.109 | MAY | 0.005 | 0.0 | 0.0 | 0.002 | 0.005 | 0.002 | 0.007 |
| JUNE | 0.010 | 0.008 | 0.0 | 0.008 | 0.018 | 0.013 | 0.033 | JUNE | 0.0 | 0.0 | 0.0 | 0.0 | 0.0 | 0.0 | 0.0 |
| JULY | 0.015 | 0.005 | 0.0 | 0.025 | 0.020 | 0.025 | 0.040 | JULY | 0.0 | 0.0 | 0.0 | 0.0 | 0.0 | 0.0 | 0.0 |
| AUGUST | 0.012 | 0.007 | 0.002 | 0.010 | 0.025 | 0.012 | 0.037 | AUGUST | 0.002 | 0.002 | 0.002 | 0.002 | 0.002 | 0.005 | 0.005 |
| SEPTEMBER | 0.026 | 0.013 | 0.013 | 0.013 | 0.036 | 0.023 | 0.059 | SEPTEMBER | 0.0 | 0.003 | 0.003 | 0.003 | 0.003 | 0.005 | 0.005 |
| OCTOBER | 0.022 | 0.022 | 0.010 | 0.010 | 0.042 | 0.035 | 0.082 | OCTOBER | 0.0 | 0.0 | 0.002 | 0.005 | 0.002 | 0.007 | 0.015 |
| NOVEMBER | 0.008 | 0.018 | 0.010 | 0.003 | 0.038 | 0.023 | 0.069 | NOVEMBER | 0.010 | 0.015 | 0.021 | 0.008 | 0.033 | 0.036 | 0.067 |
| DECEMBER | 0.007 | 0.010 | 0.012 | 0.0 | 0.027 | 0.022 | 0.074 | DECEMBER | 0.015 | 0.010 | 0.017 | 0.017 | 0.030 | 0.040 | 0.069 |

Table 2. Relative frequency of 0.25 inches or more of precipitation (continued).

| SAN FRANCISCO, CALIF (SFO) | | | | | | | | SAULT ST MARIE, MICH (SSM) | | | | | | | |
|----------------------------|-------|-------|-------|-------|-------|-------|-------|----------------------------|-------|-------|-------|-------|-------|-------|-------|
| | 00-06 | 06-12 | 12-18 | 18-24 | 00-12 | 12-24 | 00-24 | | 00-06 | 06-12 | 12-18 | 18-24 | 00-12 | 12-24 | 00-24 |
| JANUARY | 0.050 | 0.030 | 0.047 | 0.045 | 0.072 | 0.087 | 0.134 | JANUARY | 0.020 | 0.012 | 0.010 | 0.005 | 0.037 | 0.030 | 0.087 |
| FEBRUARY | 0.054 | 0.027 | 0.046 | 0.052 | 0.087 | 0.090 | 0.177 | FEBRUARY | 0.008 | 0.008 | 0.022 | 0.005 | 0.027 | 0.033 | 0.065 |
| MARCH | 0.050 | 0.045 | 0.037 | 0.037 | 0.102 | 0.092 | 0.197 | MARCH | 0.022 | 0.020 | 0.022 | 0.022 | 0.050 | 0.045 | 0.092 |
| APRIL | 0.013 | 0.013 | 0.015 | 0.015 | 0.031 | 0.026 | 0.062 | APRIL | 0.031 | 0.038 | 0.036 | 0.028 | 0.069 | 0.059 | 0.126 |
| MAY | 0.0 | 0.0 | 0.0 | 0.0 | 0.0 | 0.0 | 0.002 | MAY | 0.022 | 0.027 | 0.032 | 0.037 | 0.047 | 0.062 | 0.114 |
| JUNE | 0.0 | 0.0 | 0.0 | 0.0 | 0.0 | 0.0 | 0.003 | JUNE | 0.028 | 0.031 | 0.036 | 0.046 | 0.069 | 0.074 | 0.144 |
| JULY | 0.0 | 0.0 | 0.002 | 0.0 | 0.0 | 0.002 | 0.002 | JULY | 0.022 | 0.042 | 0.042 | 0.040 | 0.067 | 0.074 | 0.129 |
| AUGUST | 0.0 | 0.0 | 0.0 | 0.002 | 0.0 | 0.002 | 0.002 | AUGUST | 0.037 | 0.047 | 0.032 | 0.037 | 0.084 | 0.062 | 0.144 |
| SEPTEMBER | 0.003 | 0.003 | 0.005 | 0.003 | 0.005 | 0.008 | 0.013 | SEPTEMBER | 0.036 | 0.041 | 0.046 | 0.044 | 0.085 | 0.090 | 0.185 |
| OCTOBER | 0.027 | 0.010 | 0.012 | 0.012 | 0.040 | 0.027 | 0.060 | OCTOBER | 0.025 | 0.017 | 0.035 | 0.037 | 0.060 | 0.072 | 0.144 |
| NOVEMBER | 0.028 | 0.038 | 0.033 | 0.038 | 0.059 | 0.069 | 0.134 | NOVEMBER | 0.033 | 0.023 | 0.021 | 0.036 | 0.067 | 0.064 | 0.138 |
| DECEMBER | 0.025 | 0.030 | 0.032 | 0.027 | 0.060 | 0.060 | 0.102 | DECEMBER | 0.027 | 0.015 | 0.012 | 0.017 | 0.057 | 0.047 | 0.122 |
| SAN JUAN, P.R. (JSJ) | | | | | | | | SAVANNAH, GA (SAV) | | | | | | | |
| | 00-06 | 06-12 | 12-18 | 18-24 | 00-12 | 12-24 | 00-24 | | 00-06 | 06-12 | 12-18 | 18-24 | 00-12 | 12-24 | 00-24 |
| JANUARY | 0.010 | 0.022 | 0.010 | 0.017 | 0.035 | 0.027 | 0.072 | JANUARY | 0.025 | 0.037 | 0.040 | 0.032 | 0.060 | 0.065 | 0.122 |
| FEBRUARY | 0.011 | 0.022 | 0.022 | 0.011 | 0.044 | 0.041 | 0.082 | FEBRUARY | 0.030 | 0.041 | 0.046 | 0.030 | 0.068 | 0.068 | 0.123 |
| MARCH | 0.015 | 0.020 | 0.015 | 0.012 | 0.030 | 0.030 | 0.065 | MARCH | 0.032 | 0.050 | 0.057 | 0.032 | 0.087 | 0.084 | 0.156 |
| APRIL | 0.038 | 0.023 | 0.018 | 0.028 | 0.056 | 0.041 | 0.079 | APRIL | 0.028 | 0.028 | 0.038 | 0.044 | 0.062 | 0.069 | 0.113 |
| MAY | 0.027 | 0.047 | 0.065 | 0.067 | 0.072 | 0.122 | 0.191 | MAY | 0.045 | 0.022 | 0.037 | 0.050 | 0.060 | 0.087 | 0.139 |
| JUNE | 0.023 | 0.021 | 0.041 | 0.054 | 0.049 | 0.085 | 0.131 | JUNE | 0.044 | 0.018 | 0.028 | 0.103 | 0.056 | 0.126 | 0.172 |
| JULY | 0.027 | 0.022 | 0.052 | 0.040 | 0.050 | 0.079 | 0.132 | JULY | 0.045 | 0.007 | 0.057 | 0.114 | 0.052 | 0.159 | 0.206 |
| AUGUST | 0.030 | 0.042 | 0.060 | 0.045 | 0.074 | 0.099 | 0.174 | AUGUST | 0.037 | 0.010 | 0.055 | 0.107 | 0.047 | 0.156 | 0.197 |
| SEPTEMBER | 0.046 | 0.031 | 0.069 | 0.051 | 0.069 | 0.121 | 0.193 | SEPTEMBER | 0.038 | 0.021 | 0.038 | 0.077 | 0.054 | 0.113 | 0.159 |
| OCTOBER | 0.032 | 0.042 | 0.047 | 0.077 | 0.074 | 0.129 | 0.201 | OCTOBER | 0.007 | 0.010 | 0.005 | 0.020 | 0.020 | 0.027 | 0.047 |
| NOVEMBER | 0.059 | 0.051 | 0.057 | 0.054 | 0.113 | 0.100 | 0.201 | NOVEMBER | 0.031 | 0.015 | 0.026 | 0.026 | 0.038 | 0.051 | 0.090 |
| DECEMBER | 0.037 | 0.057 | 0.042 | 0.032 | 0.092 | 0.070 | 0.170 | DECEMBER | 0.020 | 0.032 | 0.045 | 0.020 | 0.057 | 0.062 | 0.109 |
| SANTA MARIA, CALIF (SHX) | | | | | | | | SCOTTSBLUFF, NEBR (BFF) | | | | | | | |
| | 00-06 | 06-12 | 12-18 | 18-24 | 00-12 | 12-24 | 00-24 | | 00-06 | 06-12 | 12-18 | 18-24 | 00-12 | 12-24 | 00-24 |
| JANUARY | 0.038 | ***** | 0.027 | 0.027 | ***** | 0.055 | ***** | JANUARY | 0.0 | 0.0 | 0.005 | 0.0 | 0.002 | 0.010 | 0.015 |
| FEBRUARY | 0.060 | ***** | 0.027 | 0.038 | ***** | 0.066 | ***** | FEBRUARY | 0.005 | 0.0 | 0.0 | 0.0 | 0.008 | 0.0 | 0.014 |
| MARCH | 0.035 | ***** | 0.027 | 0.025 | ***** | 0.062 | ***** | MARCH | 0.017 | 0.007 | 0.005 | 0.007 | 0.032 | 0.020 | 0.045 |
| APRIL | 0.007 | ***** | 0.008 | 0.008 | ***** | 0.018 | ***** | APRIL | 0.023 | 0.008 | 0.018 | 0.013 | 0.041 | 0.033 | 0.074 |
| MAY | ***** | ***** | 0.002 | 0.005 | ***** | 0.005 | ***** | MAY | 0.032 | 0.017 | 0.022 | 0.017 | 0.045 | 0.040 | 0.087 |
| JUNE | 0.0 | ***** | 0.0 | 0.0 | ***** | 0.0 | ***** | JUNE | 0.057 | 0.010 | 0.003 | 0.021 | 0.069 | 0.021 | 0.090 |
| JULY | ***** | ***** | 0.0 | 0.0 | ***** | 0.0 | ***** | JULY | 0.042 | 0.020 | 0.002 | 0.020 | 0.057 | 0.020 | 0.079 |
| AUGUST | ***** | ***** | 0.002 | 0.0 | ***** | 0.002 | ***** | AUGUST | 0.022 | 0.002 | 0.002 | 0.010 | 0.025 | 0.017 | 0.045 |
| SEPTEMBER | 0.006 | ***** | 0.0 | 0.005 | ***** | 0.008 | ***** | SEPTEMBER | 0.010 | 0.015 | 0.008 | 0.003 | 0.026 | 0.013 | 0.038 |
| OCTOBER | 0.005 | ***** | 0.007 | 0.002 | ***** | 0.010 | ***** | OCTOBER | 0.0 | 0.007 | 0.007 | 0.005 | 0.012 | 0.015 | 0.032 |
| NOVEMBER | 0.026 | ***** | 0.013 | 0.018 | ***** | 0.038 | ***** | NOVEMBER | 0.005 | 0.003 | 0.010 | 0.008 | 0.013 | 0.018 | 0.036 |
| DECEMBER | 0.023 | ***** | 0.022 | 0.015 | ***** | 0.030 | ***** | DECEMBER | 0.0 | 0.0 | 0.005 | 0.005 | 0.007 | 0.010 | 0.022 |

Table 2. Relative frequency of 0.25 inches or more of precipitation (continued).

| SCRANTON-W.B., PA (AVP) | | | | | | | | SHREVEPORT, LA (SHV) | | | | | | | |
|----------------------------|-------|-------|-------|-------|-------|-------|-------|--------------------------|-------|-------|-------|-------|-------|-------|-------|
| | 00-06 | 06-12 | 12-18 | 18-24 | 00-12 | 12-24 | 00-24 | | 00-06 | 06-12 | 12-18 | 18-24 | 00-12 | 12-24 | 00-24 |
| JANUARY | 0.022 | 0.027 | 0.010 | 0.025 | 0.047 | 0.045 | 0.099 | JANUARY | 0.037 | 0.062 | 0.050 | 0.040 | 0.104 | 0.087 | 0.171 |
| FEBRUARY | 0.022 | 0.022 | 0.022 | 0.025 | 0.046 | 0.046 | 0.087 | FEBRUARY | 0.041 | 0.038 | 0.035 | 0.060 | 0.071 | 0.079 | 0.136 |
| MARCH | 0.012 | 0.017 | 0.040 | 0.030 | 0.042 | 0.072 | 0.117 | MARCH | 0.042 | 0.052 | 0.035 | 0.052 | 0.089 | 0.087 | 0.164 |
| APRIL | 0.033 | 0.036 | 0.031 | 0.041 | 0.075 | 0.077 | 0.162 | APRIL | 0.046 | 0.008 | 0.038 | 0.038 | 0.051 | 0.072 | 0.121 |
| MAY | 0.055 | 0.027 | 0.017 | 0.052 | 0.079 | 0.079 | 0.166 | MAY | 0.045 | 0.052 | 0.030 | 0.045 | 0.089 | 0.072 | 0.149 |
| JUNE | 0.056 | 0.046 | 0.023 | 0.069 | 0.100 | 0.092 | 0.185 | JUNE | 0.028 | 0.036 | 0.036 | 0.059 | 0.062 | 0.092 | 0.144 |
| JULY | 0.037 | 0.037 | 0.037 | 0.055 | 0.072 | 0.099 | 0.166 | JULY | 0.030 | 0.027 | 0.025 | 0.057 | 0.052 | 0.082 | 0.127 |
| AUGUST | 0.042 | 0.030 | 0.025 | 0.042 | 0.065 | 0.065 | 0.134 | AUGUST | 0.015 | 0.002 | 0.015 | 0.042 | 0.015 | 0.055 | 0.069 |
| SEPTEMBER | 0.041 | 0.041 | 0.015 | 0.054 | 0.082 | 0.059 | 0.146 | SEPTEMBER | 0.026 | 0.013 | 0.028 | 0.046 | 0.036 | 0.077 | 0.113 |
| OCTOBER | 0.040 | 0.022 | 0.035 | 0.037 | 0.057 | 0.069 | 0.119 | OCTOBER | 0.032 | 0.037 | 0.042 | 0.037 | 0.062 | 0.067 | 0.117 |
| NOVEMBER | 0.038 | 0.033 | 0.018 | 0.028 | 0.072 | 0.044 | 0.126 | NOVEMBER | 0.046 | 0.049 | 0.049 | 0.044 | 0.092 | 0.092 | 0.156 |
| DECEMBER | 0.022 | 0.040 | 0.030 | 0.020 | 0.070 | 0.062 | 0.120 | DECEMBER | 0.040 | 0.047 | 0.047 | 0.037 | 0.079 | 0.074 | 0.132 |
| SEATTLE-TACOMA, WASH (SEA) | | | | | | | | SIOUX CITY, IOWA (SUX) | | | | | | | |
| | 00-06 | 06-12 | 12-18 | 18-24 | 00-12 | 12-24 | 00-24 | | 00-06 | 06-12 | 12-18 | 18-24 | 00-12 | 12-24 | 00-24 |
| JANUARY | 0.037 | 0.060 | 0.030 | 0.030 | 0.107 | 0.077 | 0.189 | JANUARY | 0.0 | 0.005 | 0.002 | 0.005 | 0.007 | 0.007 | 0.017 |
| FEBRUARY | 0.046 | 0.033 | 0.038 | 0.041 | 0.093 | 0.106 | 0.227 | FEBRUARY | 0.003 | 0.0 | 0.003 | 0.003 | 0.005 | 0.005 | 0.016 |
| MARCH | 0.025 | 0.025 | 0.025 | 0.015 | 0.072 | 0.057 | 0.159 | MARCH | 0.030 | 0.025 | 0.015 | 0.025 | 0.065 | 0.040 | 0.104 |
| APRIL | 0.018 | 0.026 | 0.010 | 0.013 | 0.046 | 0.028 | 0.095 | APRIL | 0.026 | 0.038 | 0.031 | 0.021 | 0.067 | 0.062 | 0.126 |
| MAY | 0.010 | 0.010 | 0.010 | 0.012 | 0.027 | 0.032 | 0.074 | MAY | 0.045 | 0.052 | 0.020 | 0.040 | 0.089 | 0.062 | 0.136 |
| JUNE | 0.013 | 0.018 | 0.008 | 0.013 | 0.028 | 0.031 | 0.062 | JUNE | 0.018 | 0.067 | 0.028 | 0.028 | 0.087 | 0.057 | 0.144 |
| JULY | 0.010 | 0.005 | 0.010 | 0.007 | 0.015 | 0.020 | 0.032 | JULY | 0.022 | 0.057 | 0.007 | 0.015 | 0.077 | 0.020 | 0.094 |
| AUGUST | 0.010 | 0.007 | 0.007 | 0.012 | 0.025 | 0.030 | 0.052 | AUGUST | 0.015 | 0.065 | 0.017 | 0.012 | 0.077 | 0.032 | 0.109 |
| SEPTEMBER | 0.008 | 0.021 | 0.023 | 0.013 | 0.041 | 0.041 | 0.085 | SEPTEMBER | 0.026 | 0.049 | 0.013 | 0.028 | 0.074 | 0.038 | 0.108 |
| OCTOBER | 0.037 | 0.017 | 0.032 | 0.025 | 0.060 | 0.067 | 0.139 | OCTOBER | 0.020 | 0.032 | 0.017 | 0.030 | 0.047 | 0.047 | 0.090 |
| NOVEMBER | 0.062 | 0.054 | 0.033 | 0.072 | 0.136 | 0.123 | 0.269 | NOVEMBER | 0.021 | 0.010 | 0.026 | 0.018 | 0.031 | 0.041 | 0.062 |
| DECEMBER | 0.067 | 0.055 | 0.065 | 0.092 | 0.124 | 0.157 | 0.261 | DECEMBER | 0.007 | 0.007 | 0.0 | 0.005 | 0.017 | 0.020 | 0.037 |
| SHERIDAN, WYO (SHR) | | | | | | | | SIOUX FALLS, S DAK (FSD) | | | | | | | |
| | 00-06 | 06-12 | 12-18 | 18-24 | 00-12 | 12-24 | 00-24 | | 00-06 | 06-12 | 12-18 | 18-24 | 00-12 | 12-24 | 00-24 |
| JANUARY | 0.0 | 0.002 | 0.0 | 0.0 | 0.005 | 0.005 | 0.017 | JANUARY | 0.0 | 0.0 | 0.0 | 0.0 | 0.0 | 0.005 | 0.015 |
| FEBRUARY | 0.0 | 0.0 | 0.0 | 0.0 | 0.0 | 0.003 | 0.003 | FEBRUARY | 0.0 | 0.0 | 0.003 | 0.003 | 0.003 | 0.005 | 0.008 |
| MARCH | 0.002 | 0.005 | 0.005 | 0.002 | 0.010 | 0.010 | 0.027 | MARCH | 0.035 | 0.010 | 0.022 | 0.025 | 0.050 | 0.042 | 0.090 |
| APRIL | 0.013 | 0.010 | 0.005 | 0.018 | 0.026 | 0.026 | 0.064 | APRIL | 0.028 | 0.033 | 0.028 | 0.031 | 0.072 | 0.054 | 0.110 |
| MAY | 0.027 | 0.022 | 0.022 | 0.027 | 0.069 | 0.050 | 0.119 | MAY | 0.025 | 0.042 | 0.030 | 0.030 | 0.072 | 0.047 | 0.122 |
| JUNE | 0.023 | 0.023 | 0.021 | 0.015 | 0.054 | 0.033 | 0.082 | JUNE | 0.028 | 0.064 | 0.028 | 0.036 | 0.090 | 0.064 | 0.142 |
| JULY | 0.002 | 0.010 | 0.007 | 0.005 | 0.015 | 0.015 | 0.027 | JULY | 0.022 | 0.055 | 0.017 | 0.010 | 0.077 | 0.025 | 0.102 |
| AUGUST | 0.020 | 0.005 | 0.002 | 0.007 | 0.025 | 0.007 | 0.032 | AUGUST | 0.027 | 0.072 | 0.025 | 0.020 | 0.097 | 0.047 | 0.136 |
| SEPTEMBER | 0.013 | 0.013 | 0.018 | 0.010 | 0.041 | 0.031 | 0.072 | SEPTEMBER | 0.031 | 0.033 | 0.013 | 0.010 | 0.069 | 0.033 | 0.087 |
| OCTOBER | 0.010 | 0.012 | 0.010 | 0.0 | 0.025 | 0.017 | 0.045 | OCTOBER | 0.022 | 0.020 | 0.025 | 0.025 | 0.037 | 0.045 | 0.082 |
| NOVEMBER | 0.008 | 0.005 | 0.003 | 0.003 | 0.013 | 0.008 | 0.026 | NOVEMBER | 0.013 | 0.005 | 0.003 | 0.021 | 0.026 | 0.028 | 0.049 |
| DECEMBER | 0.0 | 0.0 | 0.002 | 0.002 | 0.012 | 0.005 | 0.027 | DECEMBER | 0.007 | 0.007 | 0.002 | 0.002 | 0.012 | 0.010 | 0.022 |

Table 2. Relative frequency of 0.25 inches or more of precipitation (continued).

| SOUTH BEND, IND (SBN) | | | | | | | | SPRINGFIELD, MO (SGF) | | | | | | | |
|------------------------|-------|-------|-------|-------|-------|-------|-------|-----------------------|-------|-------|-------|-------|-------|-------|-------|
| | 00-06 | 06-12 | 12-18 | 18-24 | 00-12 | 12-24 | 00-24 | | 00-06 | 06-12 | 12-18 | 18-24 | 00-12 | 12-24 | 00-24 |
| JANUARY | 0.017 | 0.022 | 0.010 | 0.025 | 0.042 | 0.032 | 0.090 | JANUARY | 0.012 | 0.025 | 0.015 | 0.010 | 0.047 | 0.032 | 0.082 |
| FEBRUARY | 0.014 | 0.022 | 0.011 | 0.014 | 0.041 | 0.030 | 0.082 | FEBRUARY | 0.030 | 0.030 | 0.019 | 0.019 | 0.057 | 0.033 | 0.085 |
| MARCH | 0.047 | 0.045 | 0.030 | 0.032 | 0.087 | 0.079 | 0.149 | MARCH | 0.072 | 0.042 | 0.069 | 0.040 | 0.104 | 0.104 | 0.187 |
| APRIL | 0.044 | 0.056 | 0.044 | 0.051 | 0.097 | 0.100 | 0.179 | APRIL | 0.051 | 0.054 | 0.044 | 0.046 | 0.100 | 0.087 | 0.167 |
| MAY | 0.037 | 0.042 | 0.030 | 0.047 | 0.082 | 0.087 | 0.144 | MAY | 0.042 | 0.089 | 0.037 | 0.032 | 0.129 | 0.065 | 0.189 |
| JUNE | 0.049 | 0.051 | 0.046 | 0.056 | 0.097 | 0.097 | 0.187 | JUNE | 0.054 | 0.069 | 0.054 | 0.049 | 0.116 | 0.103 | 0.206 |
| JULY | 0.052 | 0.030 | 0.035 | 0.037 | 0.072 | 0.067 | 0.132 | JULY | 0.007 | 0.037 | 0.032 | 0.035 | 0.042 | 0.067 | 0.107 |
| AUGUST | 0.035 | 0.047 | 0.025 | 0.035 | 0.079 | 0.069 | 0.146 | AUGUST | 0.035 | 0.045 | 0.037 | 0.037 | 0.079 | 0.077 | 0.146 |
| SEPTEMBER | 0.026 | 0.049 | 0.031 | 0.028 | 0.069 | 0.056 | 0.121 | SEPTEMBER | 0.031 | 0.072 | 0.036 | 0.028 | 0.095 | 0.074 | 0.149 |
| OCTOBER | 0.045 | 0.040 | 0.020 | 0.017 | 0.077 | 0.052 | 0.130 | OCTOBER | 0.045 | 0.069 | 0.050 | 0.035 | 0.094 | 0.077 | 0.146 |
| NOVEMBER | 0.038 | 0.041 | 0.036 | 0.023 | 0.077 | 0.059 | 0.141 | NOVEMBER | 0.054 | 0.046 | 0.051 | 0.051 | 0.087 | 0.085 | 0.144 |
| DECEMBER | 0.022 | 0.042 | 0.032 | 0.025 | 0.077 | 0.055 | 0.147 | DECEMBER | 0.035 | 0.037 | 0.035 | 0.035 | 0.065 | 0.062 | 0.112 |
| SPOKANE, WASH (GEG) | | | | | | | | ST LOUIS, MO (STL) | | | | | | | |
| | 00-06 | 06-12 | 12-18 | 18-24 | 00-12 | 12-24 | 00-24 | | 00-06 | 06-12 | 12-18 | 18-24 | 00-12 | 12-24 | 00-24 |
| JANUARY | 0.005 | 0.007 | 0.020 | 0.005 | 0.027 | 0.042 | 0.080 | JANUARY | 0.012 | 0.017 | 0.025 | 0.022 | 0.027 | 0.055 | 0.080 |
| FEBRUARY | 0.005 | 0.005 | 0.011 | 0.005 | 0.022 | 0.025 | 0.071 | FEBRUARY | 0.027 | 0.022 | 0.030 | 0.014 | 0.052 | 0.052 | 0.102 |
| MARCH | 0.002 | 0.005 | 0.010 | 0.005 | 0.015 | 0.022 | 0.050 | MARCH | 0.060 | 0.060 | 0.035 | 0.047 | 0.127 | 0.090 | 0.195 |
| APRIL | 0.010 | 0.005 | 0.008 | 0.003 | 0.023 | 0.010 | 0.036 | APRIL | 0.059 | 0.046 | 0.031 | 0.036 | 0.101 | 0.064 | 0.165 |
| MAY | 0.015 | 0.0 | 0.015 | 0.012 | 0.020 | 0.037 | 0.070 | MAY | 0.030 | 0.042 | 0.050 | 0.050 | 0.062 | 0.097 | 0.157 |
| JUNE | 0.013 | 0.008 | 0.008 | 0.010 | 0.026 | 0.031 | 0.059 | JUNE | 0.044 | 0.064 | 0.026 | 0.041 | 0.094 | 0.075 | 0.169 |
| JULY | 0.005 | 0.005 | 0.010 | 0.005 | 0.007 | 0.015 | 0.027 | JULY | 0.032 | 0.050 | 0.022 | 0.040 | 0.080 | 0.065 | 0.135 |
| AUGUST | 0.010 | 0.005 | 0.010 | 0.002 | 0.022 | 0.017 | 0.040 | AUGUST | 0.032 | 0.035 | 0.025 | 0.025 | 0.070 | 0.055 | 0.120 |
| SEPTEMBER | 0.015 | 0.005 | 0.008 | 0.0 | 0.026 | 0.016 | 0.041 | SEPTEMBER | 0.031 | 0.023 | 0.028 | 0.026 | 0.060 | 0.057 | 0.106 |
| OCTOBER | 0.005 | 0.002 | 0.005 | 0.007 | 0.007 | 0.015 | 0.027 | OCTOBER | 0.030 | 0.030 | 0.037 | 0.030 | 0.060 | 0.065 | 0.115 |
| NOVEMBER | 0.021 | 0.005 | 0.023 | 0.015 | 0.041 | 0.054 | 0.110 | NOVEMBER | 0.044 | 0.067 | 0.028 | 0.036 | 0.109 | 0.054 | 0.158 |
| DECEMBER | 0.012 | 0.012 | 0.017 | 0.015 | 0.042 | 0.050 | 0.120 | DECEMBER | 0.035 | 0.027 | 0.027 | 0.035 | 0.055 | 0.070 | 0.107 |
| SPRINGFIELD, ILL (SPI) | | | | | | | | STOCKTON, CALIF (SCK) | | | | | | | |
| | 00-06 | 06-12 | 12-18 | 18-24 | 00-12 | 12-24 | 00-24 | | 00-06 | 06-12 | 12-18 | 18-24 | 00-12 | 12-24 | 00-24 |
| JANUARY | 0.012 | 0.005 | 0.015 | 0.012 | 0.015 | 0.032 | 0.052 | JANUARY | 0.050 | 0.032 | 0.018 | 0.029 | 0.082 | 0.048 | 0.126 |
| FEBRUARY | 0.022 | 0.027 | 0.022 | 0.016 | 0.044 | 0.038 | 0.079 | FEBRUARY | 0.016 | 0.016 | 0.017 | 0.037 | 0.043 | 0.065 | 0.114 |
| MARCH | 0.055 | 0.052 | 0.027 | 0.045 | 0.114 | 0.082 | 0.184 | MARCH | 0.021 | 0.022 | 0.018 | 0.037 | 0.050 | 0.072 | 0.097 |
| APRIL | 0.033 | 0.049 | 0.031 | 0.023 | 0.082 | 0.054 | 0.147 | APRIL | 0.011 | 0.015 | 0.008 | 0.020 | 0.030 | 0.027 | 0.063 |
| MAY | 0.040 | 0.047 | 0.045 | 0.065 | 0.082 | 0.104 | 0.174 | MAY | 0.004 | 0.0 | 0.003 | 0.0 | 0.004 | 0.004 | 0.004 |
| JUNE | 0.039 | 0.064 | 0.031 | 0.036 | 0.087 | 0.067 | 0.149 | JUNE | 0.0 | 0.004 | 0.0 | 0.0 | 0.004 | 0.0 | 0.004 |
| JULY | 0.027 | 0.074 | 0.022 | 0.025 | 0.107 | 0.052 | 0.144 | JULY | 0.0 | 0.0 | 0.006 | 0.0 | 0.004 | 0.007 | 0.007 |
| AUGUST | 0.030 | 0.037 | 0.042 | 0.047 | 0.067 | 0.079 | 0.129 | AUGUST | 0.0 | 0.0 | 0.003 | 0.0 | 0.0 | 0.004 | 0.004 |
| SEPTEMBER | 0.031 | 0.046 | 0.023 | 0.023 | 0.069 | 0.046 | 0.113 | SEPTEMBER | 0.0 | 0.0 | 0.003 | 0.004 | 0.0 | 0.007 | 0.011 |
| OCTOBER | 0.027 | 0.027 | 0.032 | 0.015 | 0.057 | 0.050 | 0.117 | OCTOBER | 0.003 | 0.016 | 0.006 | 0.010 | 0.026 | 0.019 | 0.042 |
| NOVEMBER | 0.026 | 0.033 | 0.021 | 0.026 | 0.062 | 0.038 | 0.108 | NOVEMBER | 0.029 | 0.022 | 0.019 | 0.032 | 0.048 | 0.044 | 0.074 |
| DECEMBER | 0.027 | 0.020 | 0.022 | 0.025 | 0.062 | 0.047 | 0.092 | DECEMBER | 0.021 | 0.025 | 0.012 | 0.020 | 0.039 | 0.041 | 0.072 |

Table 2. Relative frequency of 0.25 inches or more of precipitation (continued).

| ST. PAUL ISLAND, AK (SNP) | | | | | | | | TAMPA, FLA (TPA) | | | | | | | |
|---------------------------|-------|-------|-------|-------|-------|-------|-------|--------------------|-------|-------|-------|-------|-------|-------|-------|
| | 00-06 | 06-12 | 12-18 | 18-24 | 00-12 | 12-24 | 00-24 | | 00-06 | 06-12 | 12-18 | 18-24 | 00-12 | 12-24 | 00-24 |
| JANUARY | 0.003 | 0.007 | 0.0 | 0.0 | 0.003 | 0.002 | 0.026 | JANUARY | 0.017 | 0.025 | 0.032 | 0.015 | 0.040 | 0.057 | 0.094 |
| FEBRUARY | 0.0 | 0.0 | 0.005 | 0.0 | 0.007 | 0.011 | 0.034 | FEBRUARY | 0.027 | 0.027 | 0.033 | 0.035 | 0.044 | 0.071 | 0.117 |
| MARCH | 0.003 | 0.002 | 0.002 | 0.0 | 0.003 | 0.007 | 0.018 | MARCH | 0.025 | 0.017 | 0.037 | 0.030 | 0.040 | 0.060 | 0.092 |
| APRIL | 0.009 | 0.008 | 0.003 | 0.0 | 0.023 | 0.008 | 0.034 | APRIL | 0.015 | 0.013 | 0.021 | 0.015 | 0.028 | 0.036 | 0.069 |
| MAY | 0.009 | 0.005 | 0.0 | 0.002 | 0.012 | 0.007 | 0.035 | MAY | 0.022 | 0.025 | 0.047 | 0.030 | 0.045 | 0.079 | 0.109 |
| JUNE | 0.003 | 0.005 | 0.015 | 0.008 | 0.022 | 0.026 | 0.049 | JUNE | 0.056 | 0.028 | 0.038 | 0.079 | 0.074 | 0.110 | 0.169 |
| JULY | 0.008 | 0.007 | 0.007 | 0.0 | 0.021 | 0.027 | 0.058 | JULY | 0.035 | 0.017 | 0.040 | 0.144 | 0.052 | 0.181 | 0.221 |
| AUGUST | 0.016 | 0.027 | 0.015 | 0.010 | 0.048 | 0.037 | 0.103 | AUGUST | 0.060 | 0.017 | 0.057 | 0.171 | 0.077 | 0.221 | 0.269 |
| SEPTEMBER | 0.014 | 0.013 | 0.013 | 0.008 | 0.039 | 0.044 | 0.100 | SEPTEMBER | 0.051 | 0.028 | 0.031 | 0.128 | 0.069 | 0.149 | 0.203 |
| OCTOBER | 0.011 | 0.015 | 0.020 | 0.007 | 0.036 | 0.040 | 0.104 | OCTOBER | 0.017 | 0.005 | 0.012 | 0.027 | 0.022 | 0.047 | 0.074 |
| NOVEMBER | 0.007 | 0.018 | 0.010 | 0.013 | 0.017 | 0.049 | 0.094 | NOVEMBER | 0.013 | 0.015 | 0.005 | 0.021 | 0.026 | 0.023 | 0.046 |
| DECEMBER | 0.004 | 0.005 | 0.002 | 0.002 | 0.011 | 0.005 | 0.050 | DECEMBER | 0.015 | 0.025 | 0.035 | 0.040 | 0.035 | 0.062 | 0.095 |
| SYRACUSE, NY (SYR) | | | | | | | | TOLEDO, OHIO (TOL) | | | | | | | |
| | 00-06 | 06-12 | 12-18 | 18-24 | 00-12 | 12-24 | 00-24 | | 00-06 | 06-12 | 12-18 | 18-24 | 00-12 | 12-24 | 00-24 |
| JANUARY | 0.015 | 0.020 | 0.017 | 0.027 | 0.037 | 0.050 | 0.104 | JANUARY | 0.015 | 0.022 | 0.007 | 0.012 | 0.032 | 0.025 | 0.065 |
| FEBRUARY | 0.011 | 0.005 | 0.014 | 0.016 | 0.041 | 0.044 | 0.087 | FEBRUARY | 0.016 | 0.008 | 0.014 | 0.019 | 0.030 | 0.035 | 0.071 |
| MARCH | 0.017 | 0.027 | 0.027 | 0.027 | 0.057 | 0.072 | 0.134 | MARCH | 0.037 | 0.045 | 0.030 | 0.025 | 0.084 | 0.067 | 0.134 |
| APRIL | 0.031 | 0.036 | 0.026 | 0.051 | 0.064 | 0.072 | 0.141 | APRIL | 0.028 | 0.018 | 0.041 | 0.044 | 0.054 | 0.087 | 0.138 |
| MAY | 0.027 | 0.032 | 0.032 | 0.045 | 0.057 | 0.092 | 0.154 | MAY | 0.030 | 0.027 | 0.032 | 0.040 | 0.055 | 0.077 | 0.132 |
| JUNE | 0.049 | 0.046 | 0.033 | 0.044 | 0.095 | 0.077 | 0.164 | JUNE | 0.041 | 0.031 | 0.046 | 0.064 | 0.069 | 0.108 | 0.174 |
| JULY | 0.030 | 0.025 | 0.032 | 0.069 | 0.052 | 0.107 | 0.146 | JULY | 0.017 | 0.030 | 0.025 | 0.040 | 0.045 | 0.065 | 0.112 |
| AUGUST | 0.035 | 0.042 | 0.032 | 0.050 | 0.082 | 0.084 | 0.159 | AUGUST | 0.022 | 0.042 | 0.037 | 0.032 | 0.062 | 0.069 | 0.134 |
| SEPTEMBER | 0.044 | 0.049 | 0.041 | 0.056 | 0.090 | 0.085 | 0.156 | SEPTEMBER | 0.028 | 0.028 | 0.031 | 0.049 | 0.057 | 0.072 | 0.116 |
| OCTOBER | 0.027 | 0.035 | 0.030 | 0.022 | 0.065 | 0.069 | 0.134 | OCTOBER | 0.022 | 0.022 | 0.025 | 0.022 | 0.052 | 0.042 | 0.087 |
| NOVEMBER | 0.041 | 0.036 | 0.026 | 0.038 | 0.098 | 0.074 | 0.188 | NOVEMBER | 0.046 | 0.031 | 0.028 | 0.028 | 0.069 | 0.069 | 0.152 |
| DECEMBER | 0.032 | 0.025 | 0.030 | 0.032 | 0.062 | 0.075 | 0.152 | DECEMBER | 0.022 | 0.035 | 0.025 | 0.027 | 0.065 | 0.057 | 0.142 |
| TALLAHASSEE, FLA (TLH) | | | | | | | | TONOPAH, NEV (TPH) | | | | | | | |
| | 00-06 | 06-12 | 12-18 | 18-24 | 00-12 | 12-24 | 00-24 | | 00-06 | 06-12 | 12-18 | 18-24 | 00-12 | 12-24 | 00-24 |
| JANUARY | 0.050 | 0.057 | 0.045 | 0.047 | 0.092 | 0.082 | 0.155 | JANUARY | 0.0 | 0.0 | 0.0 | 0.0 | 0.003 | 0.0 | 0.003 |
| FEBRUARY | 0.038 | 0.057 | 0.044 | 0.027 | 0.090 | 0.068 | 0.146 | FEBRUARY | 0.008 | 0.004 | 0.003 | 0.003 | 0.027 | 0.005 | 0.027 |
| MARCH | 0.062 | 0.067 | 0.062 | 0.055 | 0.100 | 0.094 | 0.169 | MARCH | 0.004 | 0.007 | 0.005 | 0.002 | 0.014 | 0.012 | 0.040 |
| APRIL | 0.039 | 0.044 | 0.051 | 0.049 | 0.070 | 0.082 | 0.131 | APRIL | 0.011 | 0.0 | 0.0 | 0.003 | 0.011 | 0.003 | 0.026 |
| MAY | 0.027 | 0.040 | 0.050 | 0.094 | 0.062 | 0.127 | 0.172 | MAY | 0.014 | 0.004 | 0.002 | 0.007 | 0.018 | 0.012 | 0.032 |
| JUNE | 0.031 | 0.018 | 0.033 | 0.129 | 0.047 | 0.162 | 0.197 | JUNE | 0.004 | 0.0 | 0.0 | 0.003 | 0.004 | 0.003 | 0.011 |
| JULY | 0.045 | 0.035 | 0.090 | 0.154 | 0.072 | 0.234 | 0.275 | JULY | 0.007 | 0.007 | 0.0 | 0.005 | 0.014 | 0.005 | 0.022 |
| AUGUST | 0.027 | 0.012 | 0.057 | 0.146 | 0.042 | 0.208 | 0.237 | AUGUST | 0.014 | 0.011 | 0.002 | 0.005 | 0.022 | 0.010 | 0.025 |
| SEPTEMBER | 0.013 | 0.021 | 0.064 | 0.121 | 0.034 | 0.164 | 0.186 | SEPTEMBER | 0.015 | 0.0 | 0.005 | 0.003 | 0.019 | 0.008 | 0.033 |
| OCTOBER | 0.017 | 0.025 | 0.032 | 0.027 | 0.037 | 0.052 | 0.080 | OCTOBER | 0.010 | 0.010 | 0.003 | 0.005 | 0.019 | 0.013 | 0.036 |
| NOVEMBER | 0.034 | 0.023 | 0.046 | 0.044 | 0.052 | 0.079 | 0.114 | NOVEMBER | 0.007 | 0.003 | 0.003 | 0.0 | 0.010 | 0.011 | 0.020 |
| DECEMBER | 0.025 | 0.037 | 0.052 | 0.057 | 0.060 | 0.092 | 0.147 | DECEMBER | 0.0 | 0.0 | 0.0 | 0.0 | 0.003 | 0.0 | 0.004 |

Table 2. Relative frequency of 0.25 inches or more of precipitation (continued).

| TOPEKA, KANS (TOP) | | | | | | | | TUCSON, ARIZ (TUS) | | | | | | | |
|----------------------------|-------|-------|-------|-------|-------|-------|-------|------------------------|-------|-------|-------|-------|-------|-------|-------|
| | 00-06 | 06-12 | 12-18 | 18-24 | 00-12 | 12-24 | 00-24 | | 00-06 | 06-12 | 12-18 | 18-24 | 00-12 | 12-24 | 00-24 |
| JANUARY | 0.010 | 0.005 | 0.005 | 0.010 | 0.015 | 0.022 | 0.035 | JANUARY | 0.025 | 0.010 | 0.007 | 0.007 | 0.032 | 0.020 | 0.050 |
| FEBRUARY | 0.011 | 0.005 | 0.005 | 0.011 | 0.019 | 0.016 | 0.036 | FEBRUARY | 0.016 | 0.005 | 0.005 | 0.008 | 0.022 | 0.016 | 0.041 |
| MARCH | 0.045 | 0.035 | 0.027 | 0.025 | 0.080 | 0.060 | 0.129 | MARCH | 0.007 | 0.007 | 0.002 | 0.015 | 0.022 | 0.015 | 0.040 |
| APRIL | 0.036 | 0.054 | 0.028 | 0.028 | 0.087 | 0.056 | 0.136 | APRIL | 0.003 | 0.0 | 0.0 | 0.003 | 0.005 | 0.003 | 0.008 |
| MAY | 0.062 | 0.067 | 0.042 | 0.042 | 0.114 | 0.079 | 0.186 | MAY | 0.002 | 0.0 | 0.0 | 0.002 | 0.002 | 0.005 | 0.007 |
| JUNE | 0.049 | 0.082 | 0.036 | 0.046 | 0.111 | 0.087 | 0.175 | JUNE | 0.005 | 0.0 | 0.0 | 0.003 | 0.005 | 0.003 | 0.008 |
| JULY | 0.035 | 0.040 | 0.020 | 0.012 | 0.069 | 0.032 | 0.102 | JULY | 0.057 | 0.005 | 0.007 | 0.025 | 0.067 | 0.035 | 0.109 |
| AUGUST | 0.030 | 0.060 | 0.030 | 0.027 | 0.084 | 0.055 | 0.136 | AUGUST | 0.022 | 0.012 | 0.007 | 0.030 | 0.040 | 0.037 | 0.070 |
| SEPTEMBER | 0.044 | 0.057 | 0.031 | 0.028 | 0.080 | 0.054 | 0.132 | SEPTEMBER | 0.028 | 0.005 | 0.003 | 0.033 | 0.031 | 0.036 | 0.069 |
| OCTOBER | 0.037 | 0.042 | 0.025 | 0.022 | 0.074 | 0.047 | 0.119 | OCTOBER | 0.005 | 0.012 | 0.015 | 0.012 | 0.022 | 0.025 | 0.037 |
| NOVEMBER | 0.023 | 0.031 | 0.023 | 0.031 | 0.049 | 0.064 | 0.103 | NOVEMBER | 0.005 | 0.008 | 0.008 | 0.005 | 0.015 | 0.010 | 0.028 |
| DECEMBER | 0.017 | 0.012 | 0.017 | 0.010 | 0.030 | 0.027 | 0.055 | DECEMBER | 0.007 | 0.012 | 0.010 | 0.007 | 0.020 | 0.015 | 0.035 |
| TRAVERSE CITY, MICH (TVC) | | | | | | | | TUCUMCARI, N MEX (TCC) | | | | | | | |
| | 00-06 | 06-12 | 12-18 | 18-24 | 00-12 | 12-24 | 00-24 | | 00-06 | 06-12 | 12-18 | 18-24 | 00-12 | 12-24 | 00-24 |
| JANUARY | 0.012 | 0.018 | 0.010 | 0.002 | 0.040 | 0.020 | 0.074 | JANUARY | 0.0 | 0.0 | 0.0 | 0.0 | 0.0 | 0.003 | 0.003 |
| FEBRUARY | 0.003 | 0.005 | 0.008 | 0.008 | 0.019 | 0.025 | 0.056 | FEBRUARY | 0.011 | 0.007 | 0.003 | 0.0 | 0.011 | 0.003 | 0.014 |
| MARCH | 0.015 | 0.027 | 0.012 | 0.015 | 0.047 | 0.028 | 0.076 | MARCH | 0.010 | 0.003 | 0.007 | 0.005 | 0.013 | 0.017 | 0.023 |
| APRIL | 0.023 | 0.049 | 0.023 | 0.021 | 0.067 | 0.047 | 0.117 | APRIL | 0.020 | 0.010 | 0.015 | 0.013 | 0.030 | 0.028 | 0.051 |
| MAY | 0.025 | 0.032 | 0.037 | 0.022 | 0.060 | 0.055 | 0.111 | MAY | 0.026 | 0.023 | 0.002 | 0.020 | 0.030 | 0.025 | 0.050 |
| JUNE | 0.034 | 0.044 | 0.018 | 0.023 | 0.075 | 0.042 | 0.116 | JUNE | 0.044 | 0.026 | 0.008 | 0.013 | 0.051 | 0.021 | 0.058 |
| JULY | 0.023 | 0.040 | 0.022 | 0.023 | 0.065 | 0.040 | 0.092 | JULY | 0.056 | 0.025 | 0.003 | 0.017 | 0.078 | 0.023 | 0.106 |
| AUGUST | 0.025 | 0.040 | 0.032 | 0.025 | 0.067 | 0.047 | 0.118 | AUGUST | 0.023 | 0.028 | 0.012 | 0.023 | 0.042 | 0.028 | 0.063 |
| SEPTEMBER | 0.023 | 0.054 | 0.031 | 0.026 | 0.070 | 0.072 | 0.135 | SEPTEMBER | 0.022 | 0.028 | 0.018 | 0.010 | 0.033 | 0.028 | 0.060 |
| OCTOBER | 0.025 | 0.027 | 0.030 | 0.020 | 0.053 | 0.055 | 0.106 | OCTOBER | 0.019 | 0.020 | 0.012 | 0.025 | 0.036 | 0.038 | 0.058 |
| NOVEMBER | 0.010 | 0.023 | 0.021 | 0.010 | 0.034 | 0.041 | 0.094 | NOVEMBER | 0.010 | 0.007 | 0.005 | 0.0 | 0.017 | 0.008 | 0.027 |
| DECEMBER | 0.005 | 0.012 | 0.013 | 0.023 | 0.030 | 0.043 | 0.080 | DECEMBER | 0.0 | 0.0 | 0.0 | 0.005 | 0.0 | 0.005 | 0.003 |
| TRUTH OR CONS, N MEX (TCS) | | | | | | | | TULSA, OKLA (TUL) | | | | | | | |
| | 00-06 | 06-12 | 12-18 | 18-24 | 00-12 | 12-24 | 00-24 | | 00-06 | 06-12 | 12-18 | 18-24 | 00-12 | 12-24 | 00-24 |
| JANUARY | ***** | ***** | 0.0 | 0.0 | ***** | 0.0 | ***** | JANUARY | 0.015 | 0.010 | 0.015 | 0.012 | 0.027 | 0.032 | 0.057 |
| FEBRUARY | ***** | ***** | 0.003 | 0.005 | ***** | 0.005 | ***** | FEBRUARY | 0.033 | 0.022 | 0.016 | 0.022 | 0.052 | 0.033 | 0.087 |
| MARCH | ***** | ***** | 0.0 | 0.011 | ***** | 0.011 | ***** | MARCH | 0.045 | 0.065 | 0.045 | 0.050 | 0.102 | 0.097 | 0.174 |
| APRIL | ***** | ***** | 0.0 | 0.006 | ***** | ***** | ***** | APRIL | 0.046 | 0.046 | 0.041 | 0.033 | 0.085 | 0.072 | 0.144 |
| MAY | ***** | ***** | 0.0 | 0.005 | ***** | 0.005 | ***** | MAY | 0.055 | 0.097 | 0.052 | 0.050 | 0.134 | 0.092 | 0.206 |
| JUNE | ***** | ***** | 0.004 | 0.015 | ***** | 0.015 | ***** | JUNE | 0.057 | 0.056 | 0.056 | 0.028 | 0.100 | 0.079 | 0.157 |
| JULY | ***** | ***** | 0.008 | 0.005 | ***** | 0.011 | ***** | JULY | 0.027 | 0.025 | 0.007 | 0.022 | 0.042 | 0.030 | 0.072 |
| AUGUST | ***** | ***** | 0.004 | 0.010 | ***** | 0.021 | ***** | AUGUST | 0.030 | 0.042 | 0.012 | 0.027 | 0.067 | 0.032 | 0.104 |
| SEPTEMBER | ***** | ***** | 0.011 | 0.014 | ***** | 0.028 | ***** | SEPTEMBER | 0.021 | 0.046 | 0.049 | 0.026 | 0.069 | 0.072 | 0.121 |
| OCTOBER | ***** | ***** | 0.020 | 0.019 | ***** | 0.031 | ***** | OCTOBER | 0.032 | 0.055 | 0.047 | 0.042 | 0.075 | 0.075 | 0.125 |
| NOVEMBER | ***** | ***** | 0.0 | 0.0 | ***** | 0.0 | ***** | NOVEMBER | 0.038 | 0.033 | 0.038 | 0.038 | 0.074 | 0.064 | 0.121 |
| DECEMBER | ***** | ***** | 0.003 | 0.0 | ***** | 0.004 | ***** | DECEMBER | 0.027 | 0.022 | 0.017 | 0.015 | 0.052 | 0.027 | 0.072 |

Table 2. Relative frequency of 0.25 inches or more of precipitation (continued).

| VICTORIA, TEX (VCT) | | | | | | | WASH-DULLES, VA (IAD) | | | | | | | | |
|----------------------|-------|-------|-------|-------|-------|-------|----------------------------|-----------|-------|-------|-------|-------|-------|-------|-------|
| | 00-06 | 06-12 | 12-18 | 18-24 | 00-12 | 12-24 | 00-24 | | 00-06 | 06-12 | 12-18 | 18-24 | 00-12 | 12-24 | 00-24 |
| JANUARY | 0.010 | 0.027 | 0.027 | 0.017 | 0.042 | 0.055 | 0.094 | JANUARY | 0.022 | 0.032 | 0.030 | 0.025 | 0.074 | 0.060 | 0.127 |
| FEBRUARY | 0.011 | 0.016 | 0.027 | 0.025 | 0.035 | 0.052 | 0.087 | FEBRUARY | 0.030 | 0.036 | 0.035 | 0.030 | 0.068 | 0.071 | 0.123 |
| MARCH | 0.005 | 0.032 | 0.020 | 0.017 | 0.040 | 0.042 | 0.072 | MARCH | 0.030 | 0.042 | 0.050 | 0.037 | 0.067 | 0.087 | 0.142 |
| APRIL | 0.018 | 0.018 | 0.031 | 0.015 | 0.044 | 0.051 | 0.090 | APRIL | 0.051 | 0.028 | 0.041 | 0.036 | 0.080 | 0.077 | 0.152 |
| MAY | 0.025 | 0.035 | 0.042 | 0.022 | 0.052 | 0.060 | 0.102 | MAY | 0.032 | 0.037 | 0.035 | 0.055 | 0.084 | 0.104 | 0.181 |
| JUNE | 0.018 | 0.033 | 0.051 | 0.051 | 0.049 | 0.087 | 0.118 | JUNE | 0.044 | 0.028 | 0.021 | 0.064 | 0.072 | 0.090 | 0.156 |
| JULY | 0.017 | 0.030 | 0.042 | 0.035 | 0.047 | 0.069 | 0.099 | JULY | 0.025 | 0.025 | 0.025 | 0.062 | 0.052 | 0.084 | 0.132 |
| AUGUST | 0.007 | 0.007 | 0.045 | 0.055 | 0.015 | 0.090 | 0.100 | AUGUST | 0.050 | 0.030 | 0.030 | 0.060 | 0.087 | 0.089 | 0.152 |
| SEPTEMBER | 0.031 | 0.041 | 0.062 | 0.074 | 0.062 | 0.113 | 0.157 | SEPTEMBER | 0.041 | 0.039 | 0.026 | 0.046 | 0.072 | 0.062 | 0.121 |
| OCTOBER | 0.020 | 0.050 | 0.035 | 0.052 | 0.062 | 0.084 | 0.141 | OCTOBER | 0.035 | 0.035 | 0.042 | 0.030 | 0.079 | 0.065 | 0.129 |
| NOVEMBER | 0.015 | 0.028 | 0.021 | 0.023 | 0.051 | 0.049 | 0.093 | NOVEMBER | 0.044 | 0.026 | 0.023 | 0.031 | 0.072 | 0.062 | 0.131 |
| DECEMBER | 0.007 | 0.022 | 0.027 | 0.020 | 0.030 | 0.045 | 0.070 | DECEMBER | 0.032 | 0.040 | 0.035 | 0.030 | 0.065 | 0.063 | 0.125 |
| WACO, TEX (ACT) | | | | | | | WATERLOO, IOWA (ALO) | | | | | | | | |
| | 00-06 | 06-12 | 12-18 | 18-24 | 00-12 | 12-24 | 00-24 | | 00-06 | 06-12 | 12-18 | 18-24 | 00-12 | 12-24 | 00-24 |
| JANUARY | 0.020 | 0.010 | 0.015 | 0.012 | 0.027 | 0.030 | 0.065 | JANUARY | 0.002 | 0.005 | 0.007 | 0.005 | 0.010 | 0.017 | 0.030 |
| FEBRUARY | 0.014 | 0.016 | 0.027 | 0.014 | 0.033 | 0.046 | 0.079 | FEBRUARY | 0.008 | 0.014 | 0.005 | 0.011 | 0.025 | 0.019 | 0.049 |
| MARCH | 0.027 | 0.040 | 0.035 | 0.012 | 0.065 | 0.045 | 0.102 | MARCH | 0.020 | 0.020 | 0.012 | 0.020 | 0.042 | 0.045 | 0.087 |
| APRIL | 0.031 | 0.039 | 0.033 | 0.028 | 0.064 | 0.059 | 0.108 | APRIL | 0.031 | 0.036 | 0.028 | 0.033 | 0.067 | 0.075 | 0.147 |
| MAY | 0.055 | 0.040 | 0.037 | 0.037 | 0.087 | 0.074 | 0.151 | MAY | 0.047 | 0.037 | 0.035 | 0.032 | 0.077 | 0.060 | 0.137 |
| JUNE | 0.023 | 0.031 | 0.031 | 0.041 | 0.054 | 0.059 | 0.111 | JUNE | 0.078 | 0.059 | 0.031 | 0.033 | 0.114 | 0.064 | 0.171 |
| JULY | 0.010 | 0.012 | 0.022 | 0.025 | 0.017 | 0.047 | 0.062 | JULY | 0.050 | 0.052 | 0.020 | 0.022 | 0.095 | 0.042 | 0.134 |
| AUGUST | 0.015 | 0.012 | 0.010 | 0.022 | 0.027 | 0.030 | 0.055 | AUGUST | 0.047 | 0.047 | 0.032 | 0.020 | 0.082 | 0.057 | 0.142 |
| SEPTEMBER | 0.015 | 0.028 | 0.023 | 0.026 | 0.033 | 0.056 | 0.085 | SEPTEMBER | 0.044 | 0.054 | 0.036 | 0.010 | 0.090 | 0.046 | 0.126 |
| OCTOBER | 0.047 | 0.030 | 0.045 | 0.035 | 0.065 | 0.074 | 0.119 | OCTOBER | 0.025 | 0.040 | 0.030 | 0.022 | 0.060 | 0.057 | 0.112 |
| NOVEMBER | 0.015 | 0.033 | 0.028 | 0.026 | 0.051 | 0.051 | 0.097 | NOVEMBER | 0.028 | 0.023 | 0.023 | 0.028 | 0.049 | 0.051 | 0.108 |
| DECEMBER | 0.015 | 0.012 | 0.020 | 0.012 | 0.022 | 0.030 | 0.057 | DECEMBER | 0.005 | 0.020 | 0.012 | 0.010 | 0.037 | 0.020 | 0.057 |
| WASHINGTON, DC (DCA) | | | | | | | WEST PALM BEACH, FLA (PBI) | | | | | | | | |
| | 00-06 | 06-12 | 12-18 | 18-24 | 00-12 | 12-24 | 00-24 | | 00-06 | 06-12 | 12-18 | 18-24 | 00-12 | 12-24 | 00-24 |
| JANUARY | 0.027 | 0.040 | 0.037 | 0.042 | 0.077 | 0.079 | 0.144 | JANUARY | 0.025 | 0.030 | 0.027 | 0.027 | 0.050 | 0.050 | 0.094 |
| FEBRUARY | 0.019 | 0.027 | 0.038 | 0.025 | 0.052 | 0.068 | 0.101 | FEBRUARY | 0.033 | 0.025 | 0.022 | 0.033 | 0.060 | 0.049 | 0.109 |
| MARCH | 0.027 | 0.035 | 0.050 | 0.042 | 0.055 | 0.092 | 0.134 | MARCH | 0.027 | 0.025 | 0.025 | 0.032 | 0.045 | 0.052 | 0.097 |
| APRIL | 0.049 | 0.026 | 0.023 | 0.028 | 0.072 | 0.059 | 0.129 | APRIL | 0.015 | 0.015 | 0.036 | 0.051 | 0.028 | 0.074 | 0.097 |
| MAY | 0.047 | 0.032 | 0.030 | 0.055 | 0.082 | 0.079 | 0.166 | MAY | 0.032 | 0.025 | 0.057 | 0.107 | 0.052 | 0.156 | 0.194 |
| JUNE | 0.044 | 0.028 | 0.018 | 0.038 | 0.079 | 0.056 | 0.123 | JUNE | 0.031 | 0.028 | 0.046 | 0.123 | 0.059 | 0.172 | 0.226 |
| JULY | 0.030 | 0.022 | 0.027 | 0.074 | 0.050 | 0.094 | 0.139 | JULY | 0.035 | 0.040 | 0.062 | 0.077 | 0.069 | 0.141 | 0.196 |
| AUGUST | 0.035 | 0.012 | 0.025 | 0.069 | 0.047 | 0.094 | 0.142 | AUGUST | 0.025 | 0.027 | 0.069 | 0.079 | 0.052 | 0.149 | 0.194 |
| SEPTEMBER | 0.044 | 0.028 | 0.023 | 0.033 | 0.064 | 0.049 | 0.103 | SEPTEMBER | 0.072 | 0.046 | 0.067 | 0.146 | 0.113 | 0.203 | 0.270 |
| OCTOBER | 0.045 | 0.040 | 0.032 | 0.045 | 0.067 | 0.072 | 0.122 | OCTOBER | 0.025 | 0.045 | 0.032 | 0.062 | 0.062 | 0.097 | 0.149 |
| NOVEMBER | 0.049 | 0.026 | 0.018 | 0.031 | 0.069 | 0.051 | 0.128 | NOVEMBER | 0.044 | 0.041 | 0.044 | 0.056 | 0.072 | 0.090 | 0.131 |
| DECEMBER | 0.042 | 0.035 | 0.027 | 0.035 | 0.065 | 0.069 | 0.132 | DECEMBER | 0.017 | 0.027 | 0.030 | 0.032 | 0.040 | 0.062 | 0.097 |

Table 2. Relative frequency of 0.25 inches or more of precipitation (continued).

| | | | | | | | | | | | | | | | |
|--------------------------|-------|-------|-------|-------|-------|-------|-------|------------------------|-------|-------|-------|-------|-------|-------|-------|
| WICHITA, KANS (ICT) | | | | | | | | WILLISTON, N DAK (ISN) | | | | | | | |
| | 00-06 | 06-12 | 12-18 | 18-24 | 00-12 | 12-24 | 00-24 | | 00-06 | 06-12 | 12-18 | 18-24 | 00-12 | 12-24 | 00-24 |
| JANUARY | 0.007 | 0.010 | 0.010 | 0.010 | 0.012 | 0.017 | 0.025 | JANUARY | 0.0 | 0.0 | 0.002 | 0.0 | 0.015 | 0.002 | 0.020 |
| FEBRUARY | 0.011 | 0.003 | 0.005 | 0.011 | 0.019 | 0.019 | 0.038 | FEBRUARY | 0.0 | 0.0 | 0.0 | 0.0 | 0.0 | 0.0 | 0.003 |
| MARCH | 0.035 | 0.035 | 0.037 | 0.040 | 0.077 | 0.067 | 0.129 | MARCH | 0.005 | 0.012 | 0.005 | 0.0 | 0.020 | 0.010 | 0.025 |
| APRIL | 0.023 | 0.046 | 0.026 | 0.013 | 0.069 | 0.051 | 0.118 | APRIL | 0.010 | 0.008 | 0.005 | 0.010 | 0.023 | 0.021 | 0.049 |
| MAY | 0.055 | 0.074 | 0.017 | 0.037 | 0.112 | 0.057 | 0.166 | MAY | 0.017 | 0.020 | 0.010 | 0.010 | 0.040 | 0.022 | 0.057 |
| JUNE | 0.051 | 0.064 | 0.026 | 0.031 | 0.105 | 0.056 | 0.152 | JUNE | 0.033 | 0.033 | 0.013 | 0.021 | 0.064 | 0.046 | 0.095 |
| JULY | 0.035 | 0.020 | 0.017 | 0.015 | 0.047 | 0.032 | 0.077 | JULY | 0.025 | 0.020 | 0.005 | 0.020 | 0.047 | 0.025 | 0.072 |
| AUGUST | 0.020 | 0.035 | 0.020 | 0.017 | 0.057 | 0.032 | 0.087 | AUGUST | 0.012 | 0.022 | 0.007 | 0.007 | 0.037 | 0.015 | 0.057 |
| SEPTEMBER | 0.026 | 0.051 | 0.036 | 0.018 | 0.079 | 0.051 | 0.113 | SEPTEMBER | 0.018 | 0.013 | 0.018 | 0.015 | 0.031 | 0.031 | 0.059 |
| OCTOBER | 0.017 | 0.037 | 0.015 | 0.015 | 0.062 | 0.030 | 0.087 | OCTOBER | 0.007 | 0.007 | 0.005 | 0.002 | 0.015 | 0.010 | 0.025 |
| NOVEMBER | 0.028 | 0.021 | 0.018 | 0.021 | 0.049 | 0.044 | 0.095 | NOVEMBER | 0.003 | 0.0 | 0.0 | 0.0 | 0.003 | 0.003 | 0.015 |
| DECEMBER | 0.017 | 0.012 | 0.007 | 0.012 | 0.032 | 0.020 | 0.052 | DECEMBER | 0.0 | 0.005 | 0.002 | 0.0 | 0.010 | 0.005 | 0.015 |
| WICHITA FALLS, TEX (SPS) | | | | | | | | WILMINGTON, DEL (ILG) | | | | | | | |
| | 00-06 | 06-12 | 12-18 | 18-24 | 00-12 | 12-24 | 00-24 | | 00-06 | 06-12 | 12-18 | 18-24 | 00-12 | 12-24 | 00-24 |
| JANUARY | 0.010 | 0.012 | 0.007 | 0.017 | 0.022 | 0.027 | 0.045 | JANUARY | 0.052 | 0.047 | 0.032 | 0.050 | 0.084 | 0.079 | 0.146 |
| FEBRUARY | 0.016 | 0.019 | 0.016 | 0.003 | 0.035 | 0.027 | 0.057 | FEBRUARY | 0.041 | 0.019 | 0.038 | 0.033 | 0.054 | 0.071 | 0.128 |
| MARCH | 0.020 | 0.027 | 0.017 | 0.017 | 0.045 | 0.037 | 0.082 | MARCH | 0.032 | 0.027 | 0.060 | 0.055 | 0.067 | 0.102 | 0.149 |
| APRIL | 0.028 | 0.041 | 0.018 | 0.036 | 0.064 | 0.054 | 0.115 | APRIL | 0.067 | 0.054 | 0.028 | 0.038 | 0.110 | 0.069 | 0.169 |
| MAY | 0.065 | 0.045 | 0.025 | 0.027 | 0.107 | 0.047 | 0.142 | MAY | 0.047 | 0.045 | 0.032 | 0.072 | 0.092 | 0.099 | 0.182 |
| JUNE | 0.049 | 0.054 | 0.021 | 0.023 | 0.093 | 0.038 | 0.121 | JUNE | 0.056 | 0.044 | 0.033 | 0.038 | 0.092 | 0.069 | 0.146 |
| JULY | 0.007 | 0.012 | 0.012 | 0.020 | 0.017 | 0.032 | 0.052 | JULY | 0.040 | 0.035 | 0.022 | 0.050 | 0.079 | 0.067 | 0.139 |
| AUGUST | 0.020 | 0.037 | 0.025 | 0.015 | 0.052 | 0.040 | 0.084 | AUGUST | 0.037 | 0.030 | 0.020 | 0.045 | 0.077 | 0.065 | 0.132 |
| SEPTEMBER | 0.021 | 0.036 | 0.021 | 0.031 | 0.056 | 0.049 | 0.087 | SEPTEMBER | 0.054 | 0.036 | 0.021 | 0.038 | 0.072 | 0.051 | 0.113 |
| OCTOBER | 0.022 | 0.060 | 0.037 | 0.030 | 0.069 | 0.060 | 0.119 | OCTOBER | 0.042 | 0.040 | 0.030 | 0.037 | 0.072 | 0.057 | 0.115 |
| NOVEMBER | 0.018 | 0.028 | 0.023 | 0.010 | 0.044 | 0.028 | 0.067 | NOVEMBER | 0.044 | 0.028 | 0.018 | 0.031 | 0.069 | 0.046 | 0.110 |
| DECEMBER | 0.012 | 0.017 | 0.012 | 0.010 | 0.032 | 0.025 | 0.052 | DECEMBER | 0.042 | 0.052 | 0.045 | 0.045 | 0.082 | 0.084 | 0.144 |
| WILLIAMSPORT, PA (IPT) | | | | | | | | WILMINGTON, NC (ILM) | | | | | | | |
| | 00-06 | 06-12 | 12-18 | 18-24 | 00-12 | 12-24 | 00-24 | | 00-06 | 06-12 | 12-18 | 18-24 | 00-12 | 12-24 | 00-24 |
| JANUARY | 0.027 | 0.025 | 0.030 | 0.030 | 0.065 | 0.060 | 0.122 | JANUARY | 0.035 | 0.052 | 0.040 | 0.035 | 0.079 | 0.079 | 0.144 |
| FEBRUARY | 0.025 | 0.027 | 0.030 | 0.030 | 0.049 | 0.065 | 0.104 | FEBRUARY | 0.049 | 0.044 | 0.065 | 0.035 | 0.076 | 0.101 | 0.163 |
| MARCH | 0.027 | 0.037 | 0.050 | 0.035 | 0.062 | 0.089 | 0.136 | MARCH | 0.040 | 0.047 | 0.055 | 0.030 | 0.079 | 0.075 | 0.149 |
| APRIL | 0.026 | 0.039 | 0.036 | 0.046 | 0.067 | 0.087 | 0.149 | APRIL | 0.031 | 0.023 | 0.026 | 0.018 | 0.049 | 0.044 | 0.095 |
| MAY | 0.045 | 0.040 | 0.030 | 0.062 | 0.090 | 0.100 | 0.182 | MAY | 0.045 | 0.047 | 0.030 | 0.052 | 0.087 | 0.094 | 0.166 |
| JUNE | 0.062 | 0.054 | 0.041 | 0.072 | 0.108 | 0.100 | 0.197 | JUNE | 0.044 | 0.051 | 0.062 | 0.041 | 0.087 | 0.092 | 0.156 |
| JULY | 0.027 | 0.027 | 0.042 | 0.072 | 0.050 | 0.107 | 0.146 | JULY | 0.027 | 0.045 | 0.082 | 0.092 | 0.074 | 0.159 | 0.201 |
| AUGUST | 0.025 | 0.025 | 0.035 | 0.067 | 0.042 | 0.097 | 0.141 | AUGUST | 0.040 | 0.035 | 0.062 | 0.092 | 0.074 | 0.129 | 0.187 |
| SEPTEMBER | 0.036 | 0.049 | 0.033 | 0.038 | 0.077 | 0.067 | 0.133 | SEPTEMBER | 0.051 | 0.038 | 0.067 | 0.077 | 0.087 | 0.133 | 0.177 |
| OCTOBER | 0.032 | 0.030 | 0.035 | 0.030 | 0.060 | 0.062 | 0.122 | OCTOBER | 0.020 | 0.022 | 0.027 | 0.012 | 0.037 | 0.042 | 0.077 |
| NOVEMBER | 0.031 | 0.023 | 0.033 | 0.044 | 0.072 | 0.072 | 0.137 | NOVEMBER | 0.028 | 0.031 | 0.031 | 0.021 | 0.051 | 0.057 | 0.093 |
| DECEMBER | 0.030 | 0.045 | 0.045 | 0.042 | 0.067 | 0.087 | 0.130 | DECEMBER | 0.035 | 0.050 | 0.050 | 0.040 | 0.087 | 0.087 | 0.166 |

Table 2. Relative frequency of 0.25 inches or more of precipitation (continued).

| WINNEMUCCA, NEV (WMC) | | | | | | | | YAKUTAT, AK (YAK) | | | | | | | |
|-----------------------|-------|-------|-------|-------|-------|-------|-------|------------------------|-------|-------|-------|-------|-------|-------|-------|
| | 00-06 | 06-12 | 12-18 | 18-24 | 00-12 | 12-24 | 00-24 | | 00-06 | 06-12 | 12-18 | 18-24 | 00-12 | 12-24 | 00-24 |
| JANUARY | 0.012 | 0.0 | 0.002 | 0.002 | 0.012 | 0.007 | 0.022 | JANUARY | 0.136 | 0.139 | 0.146 | 0.151 | 0.303 | 0.263 | 0.432 |
| FEBRUARY | 0.005 | 0.0 | 0.0 | 0.0 | 0.005 | 0.0 | 0.005 | FEBRUARY | 0.120 | 0.112 | 0.112 | 0.120 | 0.218 | 0.215 | 0.384 |
| MARCH | 0.005 | 0.010 | 0.002 | 0.0 | 0.022 | 0.005 | 0.042 | MARCH | 0.102 | 0.099 | 0.072 | 0.104 | 0.218 | 0.192 | 0.369 |
| APRIL | 0.005 | 0.008 | 0.003 | 0.003 | 0.013 | 0.005 | 0.023 | APRIL | 0.115 | 0.121 | 0.138 | 0.144 | 0.231 | 0.254 | 0.367 |
| MAY | 0.010 | 0.002 | 0.0 | 0.007 | 0.015 | 0.010 | 0.027 | MAY | 0.114 | 0.089 | 0.084 | 0.099 | 0.181 | 0.186 | 0.315 |
| JUNE | 0.013 | 0.003 | 0.005 | 0.005 | 0.018 | 0.010 | 0.036 | JUNE | 0.052 | 0.077 | 0.064 | 0.077 | 0.130 | 0.133 | 0.244 |
| JULY | 0.002 | 0.002 | 0.002 | 0.005 | 0.005 | 0.007 | 0.015 | JULY | 0.075 | 0.077 | 0.077 | 0.087 | 0.153 | 0.156 | 0.279 |
| AUGUST | 0.012 | 0.007 | 0.005 | 0.007 | 0.020 | 0.012 | 0.030 | AUGUST | 0.097 | 0.107 | 0.124 | 0.114 | 0.194 | 0.219 | 0.336 |
| SEPTEMBER | 0.0 | 0.0 | 0.005 | 0.005 | 0.005 | 0.013 | 0.015 | SEPTEMBER | 0.215 | 0.192 | 0.223 | 0.198 | 0.323 | 0.357 | 0.488 |
| OCTOBER | 0.012 | 0.012 | 0.0 | 0.007 | 0.025 | 0.010 | 0.040 | OCTOBER | 0.246 | 0.261 | 0.228 | 0.246 | 0.429 | 0.409 | 0.615 |
| NOVEMBER | 0.0 | 0.0 | 0.005 | 0.008 | 0.003 | 0.018 | 0.028 | NOVEMBER | 0.171 | 0.185 | 0.172 | 0.162 | 0.313 | 0.315 | 0.460 |
| DECEMBER | 0.005 | 0.002 | 0.002 | 0.002 | 0.012 | 0.012 | 0.035 | DECEMBER | 0.114 | 0.127 | 0.122 | 0.151 | 0.243 | 0.248 | 0.434 |
| WINSLOW, ARIZ (INW) | | | | | | | | YOUNGSTOWN, OHIO (YNG) | | | | | | | |
| | 00-06 | 06-12 | 12-18 | 18-24 | 00-12 | 12-24 | 00-24 | | 00-06 | 06-12 | 12-18 | 18-24 | 00-12 | 12-24 | 00-24 |
| JANUARY | 0.0 | 0.0 | 0.005 | 0.0 | 0.0 | 0.005 | 0.009 | JANUARY | 0.015 | 0.015 | 0.020 | 0.015 | 0.045 | 0.042 | 0.090 |
| FEBRUARY | 0.005 | 0.0 | 0.005 | 0.010 | 0.020 | 0.015 | 0.036 | FEBRUARY | 0.016 | 0.014 | 0.005 | 0.025 | 0.049 | 0.044 | 0.098 |
| MARCH | 0.009 | 0.009 | 0.005 | 0.0 | 0.018 | 0.005 | 0.028 | MARCH | 0.042 | 0.035 | 0.035 | 0.017 | 0.079 | 0.065 | 0.166 |
| APRIL | 0.005 | 0.0 | 0.0 | 0.0 | 0.010 | 0.0 | 0.010 | APRIL | 0.036 | 0.023 | 0.015 | 0.046 | 0.072 | 0.064 | 0.133 |
| MAY | 0.005 | 0.005 | 0.009 | 0.005 | 0.009 | 0.014 | 0.018 | MAY | 0.042 | 0.050 | 0.017 | 0.050 | 0.092 | 0.074 | 0.166 |
| JUNE | 0.0 | 0.0 | 0.0 | 0.0 | 0.0 | 0.0 | 0.0 | JUNE | 0.041 | 0.044 | 0.033 | 0.064 | 0.085 | 0.085 | 0.165 |
| JULY | 0.018 | 0.0 | 0.0 | 0.018 | 0.018 | 0.023 | 0.041 | JULY | 0.045 | 0.030 | 0.040 | 0.047 | 0.074 | 0.084 | 0.156 |
| AUGUST | 0.014 | 0.005 | 0.0 | 0.028 | 0.019 | 0.029 | 0.048 | AUGUST | 0.030 | 0.035 | 0.035 | 0.074 | 0.074 | 0.107 | 0.171 |
| SEPTEMBER | 0.039 | 0.0 | 0.006 | 0.017 | 0.039 | 0.017 | 0.061 | SEPTEMBER | 0.059 | 0.051 | 0.046 | 0.031 | 0.105 | 0.077 | 0.165 |
| OCTOBER | 0.009 | 0.005 | 0.018 | 0.028 | 0.028 | 0.041 | 0.065 | OCTOBER | 0.017 | 0.035 | 0.025 | 0.015 | 0.057 | 0.042 | 0.104 |
| NOVEMBER | 0.014 | 0.005 | 0.0 | 0.005 | 0.014 | 0.010 | 0.029 | NOVEMBER | 0.028 | 0.026 | 0.026 | 0.023 | 0.067 | 0.064 | 0.138 |
| DECEMBER | 0.0 | 0.009 | 0.0 | 0.0 | 0.014 | 0.0 | 0.028 | DECEMBER | 0.032 | 0.025 | 0.035 | 0.025 | 0.057 | 0.067 | 0.130 |
| YAKIMA, WASH (YKM) | | | | | | | | YUMA, ARIZ (YUM) | | | | | | | |
| | 00-06 | 06-12 | 12-18 | 18-24 | 00-12 | 12-24 | 00-24 | | 00-06 | 06-12 | 12-18 | 18-24 | 00-12 | 12-24 | 00-24 |
| JANUARY | 0.005 | 0.010 | 0.012 | 0.005 | 0.017 | 0.022 | 0.047 | JANUARY | 0.009 | 0.0 | 0.005 | 0.009 | 0.014 | 0.009 | 0.019 |
| FEBRUARY | 0.003 | 0.005 | 0.005 | 0.0 | 0.019 | 0.008 | 0.033 | FEBRUARY | 0.005 | 0.005 | 0.0 | 0.010 | 0.010 | 0.010 | 0.025 |
| MARCH | 0.005 | 0.002 | 0.005 | 0.002 | 0.010 | 0.010 | 0.020 | MARCH | 0.009 | 0.0 | 0.0 | 0.0 | 0.009 | 0.0 | 0.009 |
| APRIL | 0.003 | 0.0 | 0.003 | 0.0 | 0.008 | 0.005 | 0.013 | APRIL | 0.0 | 0.0 | 0.0 | 0.0 | 0.0 | 0.0 | 0.010 |
| MAY | 0.002 | 0.002 | 0.0 | 0.002 | 0.005 | 0.002 | 0.010 | MAY | 0.0 | 0.005 | 0.0 | 0.0 | 0.005 | 0.0 | 0.005 |
| JUNE | 0.008 | 0.005 | 0.010 | 0.003 | 0.010 | 0.018 | 0.028 | JUNE | 0.0 | 0.0 | 0.0 | 0.0 | 0.0 | 0.0 | 0.0 |
| JULY | 0.0 | 0.0 | 0.0 | 0.0 | 0.0 | 0.002 | 0.002 | JULY | 0.0 | 0.0 | 0.0 | 0.0 | 0.0 | 0.0 | 0.0 |
| AUGUST | 0.002 | 0.007 | 0.002 | 0.005 | 0.010 | 0.007 | 0.020 | AUGUST | 0.011 | 0.0 | 0.005 | 0.011 | 0.016 | 0.016 | 0.016 |
| SEPTEMBER | 0.003 | 0.003 | 0.008 | 0.003 | 0.005 | 0.013 | 0.023 | SEPTEMBER | 0.0 | 0.0 | 0.006 | 0.0 | 0.0 | 0.006 | 0.006 |
| OCTOBER | 0.005 | 0.002 | 0.005 | 0.005 | 0.005 | 0.010 | 0.020 | OCTOBER | 0.0 | 0.009 | 0.005 | 0.009 | 0.009 | 0.009 | 0.014 |
| NOVEMBER | 0.008 | 0.005 | 0.013 | 0.005 | 0.018 | 0.021 | 0.049 | NOVEMBER | 0.005 | 0.0 | 0.005 | 0.0 | 0.005 | 0.005 | 0.010 |
| DECEMBER | 0.010 | 0.005 | 0.005 | 0.010 | 0.027 | 0.020 | 0.057 | DECEMBER | 0.0 | 0.0 | 0.0 | 0.005 | 0.005 | 0.009 | 0.009 |

Table 3. Relative frequency of 0.50 inches or more of precipitation. The appropriate 6-, 12-, or 24-h observational period is indicated at the top of each column.

| ABERDEEN, S DAK (ABR) | | | | | | | | ALBANY, NY (ALB) | | | | | | | |
|--------------------------|-------|-------|-------|-------|-------|-------|-------|--------------------------|-------|-------|-------|-------|-------|-------|-------|
| | 00-06 | 06-12 | 12-18 | 18-24 | 00-12 | 12-24 | 00-24 | | 00-06 | 06-12 | 12-18 | 18-24 | 00-12 | 12-24 | 00-24 |
| JANUARY | 0.0 | 0.0 | 0.0 | 0.0 | 0.0 | 0.0 | 0.0 | JANUARY | 0.002 | 0.007 | 0.005 | 0.005 | 0.027 | 0.022 | 0.055 |
| FEBRUARY | 0.0 | 0.0 | 0.0 | 0.0 | 0.0 | 0.003 | 0.003 | FEBRUARY | 0.008 | 0.008 | 0.005 | 0.0 | 0.022 | 0.014 | 0.054 |
| MARCH | 0.0 | 0.005 | 0.008 | 0.0 | 0.005 | 0.019 | 0.038 | MARCH | 0.015 | 0.007 | 0.007 | 0.012 | 0.025 | 0.032 | 0.074 |
| APRIL | 0.006 | 0.003 | 0.0 | 0.003 | 0.011 | 0.008 | 0.025 | APRIL | 0.015 | 0.008 | 0.010 | 0.015 | 0.028 | 0.028 | 0.077 |
| MAY | 0.016 | 0.005 | 0.005 | 0.011 | 0.024 | 0.016 | 0.046 | MAY | 0.020 | 0.020 | 0.005 | 0.015 | 0.045 | 0.027 | 0.075 |
| JUNE | 0.022 | 0.017 | 0.003 | 0.0 | 0.036 | 0.008 | 0.053 | JUNE | 0.026 | 0.008 | 0.018 | 0.026 | 0.033 | 0.046 | 0.085 |
| JULY | 0.011 | 0.019 | 0.005 | 0.003 | 0.035 | 0.008 | 0.043 | JULY | 0.017 | 0.010 | 0.010 | 0.020 | 0.032 | 0.037 | 0.072 |
| AUGUST | 0.016 | 0.016 | 0.005 | 0.005 | 0.032 | 0.016 | 0.056 | AUGUST | 0.015 | 0.017 | 0.007 | 0.020 | 0.037 | 0.035 | 0.072 |
| SEPTEMBER | 0.006 | 0.0 | 0.009 | 0.012 | 0.009 | 0.024 | 0.033 | SEPTEMBER | 0.010 | 0.010 | 0.013 | 0.018 | 0.026 | 0.036 | 0.064 |
| OCTOBER | 0.005 | 0.0 | 0.0 | 0.011 | 0.011 | 0.019 | 0.032 | OCTOBER | 0.010 | 0.017 | 0.010 | 0.015 | 0.027 | 0.030 | 0.065 |
| NOVEMBER | 0.0 | 0.006 | 0.0 | 0.0 | 0.006 | 0.006 | 0.008 | NOVEMBER | 0.010 | 0.018 | 0.010 | 0.013 | 0.033 | 0.026 | 0.069 |
| DECEMBER | 0.0 | 0.0 | 0.0 | 0.0 | 0.0 | 0.0 | 0.0 | DECEMBER | 0.002 | 0.010 | 0.007 | 0.007 | 0.032 | 0.025 | 0.067 |
| ABILENE, TEX (ABI) | | | | | | | | ALBUQUERQUE, N MEX (ABQ) | | | | | | | |
| | 00-06 | 06-12 | 12-18 | 18-24 | 00-12 | 12-24 | 00-24 | | 00-06 | 06-12 | 12-18 | 18-24 | 00-12 | 12-24 | 00-24 |
| JANUARY | 0.010 | 0.005 | 0.002 | 0.0 | 0.017 | 0.005 | 0.020 | JANUARY | 0.0 | 0.002 | 0.0 | 0.0 | 0.002 | 0.0 | 0.005 |
| FEBRUARY | 0.0 | 0.008 | 0.003 | 0.0 | 0.011 | 0.003 | 0.022 | FEBRUARY | 0.0 | 0.0 | 0.0 | 0.0 | 0.0 | 0.0 | 0.003 |
| MARCH | 0.012 | 0.007 | 0.007 | 0.010 | 0.022 | 0.017 | 0.042 | MARCH | 0.002 | 0.0 | 0.0 | 0.0 | 0.002 | 0.0 | 0.012 |
| APRIL | 0.008 | 0.003 | 0.008 | 0.008 | 0.010 | 0.015 | 0.028 | APRIL | 0.0 | 0.0 | 0.003 | 0.0 | 0.0 | 0.005 | 0.005 |
| MAY | 0.017 | 0.012 | 0.015 | 0.005 | 0.032 | 0.020 | 0.060 | MAY | 0.0 | 0.0 | 0.0 | 0.002 | 0.0 | 0.002 | 0.002 |
| JUNE | 0.015 | 0.021 | 0.003 | 0.008 | 0.036 | 0.010 | 0.062 | JUNE | 0.003 | 0.003 | 0.0 | 0.005 | 0.005 | 0.008 | 0.013 |
| JULY | 0.002 | 0.007 | 0.002 | 0.027 | 0.010 | 0.030 | 0.040 | JULY | 0.002 | 0.0 | 0.0 | 0.007 | 0.002 | 0.010 | 0.015 |
| AUGUST | 0.005 | 0.015 | 0.005 | 0.020 | 0.020 | 0.025 | 0.040 | AUGUST | 0.015 | 0.005 | 0.0 | 0.002 | 0.022 | 0.002 | 0.030 |
| SEPTEMBER | 0.010 | 0.023 | 0.015 | 0.018 | 0.036 | 0.038 | 0.069 | SEPTEMBER | 0.003 | 0.003 | 0.0 | 0.0 | 0.013 | 0.003 | 0.018 |
| OCTOBER | 0.012 | 0.037 | 0.012 | 0.012 | 0.045 | 0.030 | 0.079 | OCTOBER | 0.0 | 0.0 | 0.002 | 0.010 | 0.002 | 0.015 | 0.022 |
| NOVEMBER | 0.008 | 0.015 | 0.003 | 0.003 | 0.028 | 0.013 | 0.033 | NOVEMBER | 0.0 | 0.0 | 0.0 | 0.0 | 0.0 | 0.0 | 0.003 |
| DECEMBER | 0.005 | 0.010 | 0.0 | 0.0 | 0.010 | 0.0 | 0.017 | DECEMBER | 0.0 | 0.0 | 0.002 | 0.0 | 0.002 | 0.002 | 0.007 |
| AKRON-CANTON, OHIO (CAK) | | | | | | | | ALLENTOWN, PA (ABE) | | | | | | | |
| | 00-06 | 06-12 | 12-18 | 18-24 | 00-12 | 12-24 | 00-24 | | 00-06 | 06-12 | 12-18 | 18-24 | 00-12 | 12-24 | 00-24 |
| JANUARY | 0.005 | 0.002 | 0.002 | 0.005 | 0.015 | 0.017 | 0.037 | JANUARY | 0.012 | 0.017 | 0.015 | 0.010 | 0.037 | 0.035 | 0.082 |
| FEBRUARY | 0.003 | 0.005 | 0.0 | 0.008 | 0.022 | 0.016 | 0.041 | FEBRUARY | 0.014 | 0.014 | 0.014 | 0.014 | 0.033 | 0.033 | 0.065 |
| MARCH | 0.015 | 0.007 | 0.005 | 0.005 | 0.030 | 0.020 | 0.067 | MARCH | 0.015 | 0.0 | 0.012 | 0.015 | 0.025 | 0.032 | 0.060 |
| APRIL | 0.010 | 0.003 | 0.003 | 0.003 | 0.021 | 0.018 | 0.049 | APRIL | 0.015 | 0.031 | 0.008 | 0.015 | 0.056 | 0.031 | 0.092 |
| MAY | 0.017 | 0.015 | 0.005 | 0.022 | 0.042 | 0.035 | 0.082 | MAY | 0.022 | 0.015 | 0.017 | 0.022 | 0.040 | 0.045 | 0.087 |
| JUNE | 0.015 | 0.018 | 0.008 | 0.010 | 0.038 | 0.034 | 0.077 | JUNE | 0.028 | 0.023 | 0.010 | 0.021 | 0.056 | 0.036 | 0.090 |
| JULY | 0.017 | 0.012 | 0.007 | 0.040 | 0.032 | 0.057 | 0.089 | JULY | 0.027 | 0.017 | 0.012 | 0.032 | 0.045 | 0.047 | 0.102 |
| AUGUST | 0.020 | 0.022 | 0.007 | 0.022 | 0.045 | 0.035 | 0.087 | AUGUST | 0.022 | 0.025 | 0.015 | 0.055 | 0.047 | 0.069 | 0.112 |
| SEPTEMBER | 0.021 | 0.008 | 0.005 | 0.008 | 0.033 | 0.018 | 0.059 | SEPTEMBER | 0.023 | 0.015 | 0.018 | 0.015 | 0.041 | 0.031 | 0.079 |
| OCTOBER | 0.0 | 0.007 | 0.005 | 0.007 | 0.020 | 0.015 | 0.047 | OCTOBER | 0.022 | 0.012 | 0.015 | 0.020 | 0.032 | 0.030 | 0.070 |
| NOVEMBER | 0.005 | 0.003 | 0.008 | 0.008 | 0.018 | 0.026 | 0.059 | NOVEMBER | 0.028 | 0.015 | 0.013 | 0.015 | 0.051 | 0.026 | 0.074 |
| DECEMBER | 0.005 | 0.007 | 0.005 | 0.002 | 0.022 | 0.020 | 0.052 | DECEMBER | 0.007 | 0.017 | 0.022 | 0.017 | 0.037 | 0.055 | 0.087 |

Table 3. Relative frequency of 0.50 inches or more of precipitation (continued).

| | | | | | | | | | | | | | | | |
|---------------------|-------|-------|-------|-------|-------|-------|-------|---------------------|-------|-------|-------|-------|-------|-------|-------|
| ALPENA, MICH (APN) | | | | | | | | ANNETTE, AK (ANN) | | | | | | | |
| JANUARY | 00-06 | 06-12 | 12-18 | 18-24 | 00-12 | 12-24 | 00-24 | JANUARY | 00-06 | 06-12 | 12-18 | 18-24 | 00-12 | 12-24 | 00-24 |
| FEBRUARY | 0.002 | 0.002 | 0.002 | 0.0 | 0.007 | 0.002 | 0.017 | FEBRUARY | 0.042 | 0.032 | 0.022 | 0.035 | 0.117 | 0.099 | 0.256 |
| MARCH | 0.003 | 0.0 | 0.003 | 0.0 | 0.003 | 0.008 | 0.019 | MARCH | 0.048 | 0.033 | 0.030 | 0.038 | 0.133 | 0.098 | 0.260 |
| APRIL | 0.005 | 0.002 | 0.0 | 0.0 | 0.017 | 0.005 | 0.037 | APRIL | 0.028 | 0.010 | 0.025 | 0.022 | 0.080 | 0.062 | 0.193 |
| MAY | 0.003 | 0.003 | 0.0 | 0.005 | 0.018 | 0.018 | 0.046 | MAY | 0.039 | 0.026 | 0.031 | 0.023 | 0.098 | 0.074 | 0.188 |
| JUNE | 0.005 | 0.010 | 0.007 | 0.012 | 0.025 | 0.022 | 0.057 | JUNE | 0.006 | 0.020 | 0.025 | 0.012 | 0.060 | 0.048 | 0.134 |
| JULY | 0.005 | 0.010 | 0.008 | 0.010 | 0.018 | 0.026 | 0.044 | JULY | 0.018 | 0.005 | 0.003 | 0.008 | 0.043 | 0.044 | 0.116 |
| AUGUST | 0.017 | 0.017 | 0.010 | 0.025 | 0.032 | 0.035 | 0.075 | AUGUST | 0.018 | 0.015 | 0.015 | 0.010 | 0.047 | 0.030 | 0.098 |
| SEPTEMBER | 0.017 | 0.017 | 0.012 | 0.017 | 0.047 | 0.035 | 0.087 | SEPTEMBER | 0.033 | 0.015 | 0.017 | 0.027 | 0.057 | 0.055 | 0.143 |
| OCTOBER | 0.008 | 0.008 | 0.010 | 0.015 | 0.031 | 0.031 | 0.059 | OCTOBER | 0.043 | 0.036 | 0.041 | 0.033 | 0.129 | 0.095 | 0.239 |
| NOVEMBER | 0.0 | 0.002 | 0.007 | 0.002 | 0.007 | 0.015 | 0.035 | NOVEMBER | 0.085 | 0.074 | 0.057 | 0.069 | 0.157 | 0.144 | 0.303 |
| DECEMBER | 0.003 | 0.005 | 0.0 | 0.003 | 0.013 | 0.005 | 0.021 | DECEMBER | 0.032 | 0.062 | 0.069 | 0.056 | 0.125 | 0.141 | 0.259 |
| DECEMBER | 0.0 | 0.0 | 0.0 | 0.002 | 0.002 | 0.007 | 0.015 | DECEMBER | 0.039 | 0.052 | 0.027 | 0.037 | 0.129 | 0.107 | 0.289 |
| AMARILLO, TEX (AMA) | | | | | | | | ASHEVILLE, NC (AVL) | | | | | | | |
| JANUARY | 00-06 | 06-12 | 12-18 | 18-24 | 00-12 | 12-24 | 00-24 | JANUARY | 00-06 | 06-12 | 12-18 | 18-24 | 00-12 | 12-24 | 00-24 |
| FEBRUARY | 0.0 | 0.0 | 0.0 | 0.0 | 0.002 | 0.0 | 0.005 | FEBRUARY | 0.020 | 0.007 | 0.015 | 0.017 | 0.042 | 0.035 | 0.089 |
| MARCH | 0.0 | 0.0 | 0.0 | 0.0 | 0.003 | 0.0 | 0.008 | MARCH | 0.027 | 0.022 | 0.016 | 0.019 | 0.049 | 0.049 | 0.104 |
| APRIL | 0.002 | 0.0 | 0.002 | 0.005 | 0.005 | 0.012 | 0.020 | APRIL | 0.032 | 0.035 | 0.020 | 0.025 | 0.067 | 0.045 | 0.117 |
| MAY | 0.008 | 0.003 | 0.0 | 0.003 | 0.011 | 0.006 | 0.017 | MAY | 0.018 | 0.008 | 0.023 | 0.026 | 0.031 | 0.054 | 0.087 |
| JUNE | 0.020 | 0.017 | 0.005 | 0.007 | 0.035 | 0.015 | 0.050 | JUNE | 0.030 | 0.030 | 0.017 | 0.027 | 0.055 | 0.052 | 0.122 |
| JULY | 0.041 | 0.018 | 0.005 | 0.015 | 0.059 | 0.023 | 0.080 | JULY | 0.018 | 0.010 | 0.008 | 0.046 | 0.026 | 0.059 | 0.082 |
| AUGUST | 0.025 | 0.017 | 0.007 | 0.010 | 0.037 | 0.020 | 0.057 | AUGUST | 0.022 | 0.002 | 0.007 | 0.035 | 0.030 | 0.045 | 0.084 |
| SEPTEMBER | 0.027 | 0.032 | 0.005 | 0.005 | 0.065 | 0.007 | 0.067 | SEPTEMBER | 0.020 | 0.010 | 0.007 | 0.045 | 0.030 | 0.055 | 0.087 |
| OCTOBER | 0.008 | 0.008 | 0.008 | 0.008 | 0.015 | 0.018 | 0.041 | OCTOBER | 0.018 | 0.013 | 0.010 | 0.026 | 0.036 | 0.046 | 0.082 |
| NOVEMBER | 0.012 | 0.005 | 0.0 | 0.005 | 0.022 | 0.012 | 0.035 | NOVEMBER | 0.010 | 0.010 | 0.015 | 0.015 | 0.032 | 0.037 | 0.070 |
| DECEMBER | 0.0 | 0.005 | 0.003 | 0.0 | 0.005 | 0.003 | 0.008 | DECEMBER | 0.015 | 0.033 | 0.015 | 0.021 | 0.049 | 0.046 | 0.090 |
| DECEMBER | 0.0 | 0.0 | 0.0 | 0.0 | 0.0 | 0.0 | 0.0 | DECEMBER | 0.022 | 0.025 | 0.020 | 0.015 | 0.047 | 0.037 | 0.082 |
| ANCHORAGE, AK (ANC) | | | | | | | | ASTORIA, OREG (AST) | | | | | | | |
| JANUARY | 00-06 | 06-12 | 12-18 | 18-24 | 00-12 | 12-24 | 00-24 | JANUARY | 00-06 | 06-12 | 12-18 | 18-24 | 00-12 | 12-24 | 00-24 |
| FEBRUARY | 0.0 | 0.002 | 0.0 | 0.0 | 0.002 | 0.0 | 0.002 | FEBRUARY | 0.025 | 0.035 | 0.037 | 0.022 | 0.079 | 0.082 | 0.169 |
| MARCH | 0.0 | 0.0 | 0.0 | 0.0 | 0.0 | 0.003 | 0.005 | MARCH | 0.030 | 0.027 | 0.019 | 0.022 | 0.071 | 0.071 | 0.199 |
| APRIL | 0.0 | 0.0 | 0.0 | 0.0 | 0.0 | 0.0 | 0.005 | APRIL | 0.020 | 0.010 | 0.025 | 0.015 | 0.052 | 0.057 | 0.149 |
| MAY | 0.0 | 0.0 | 0.0 | 0.0 | 0.0 | 0.0 | 0.002 | MAY | 0.008 | 0.013 | 0.003 | 0.003 | 0.028 | 0.023 | 0.087 |
| JUNE | 0.0 | 0.0 | 0.0 | 0.0 | 0.0 | 0.002 | 0.002 | JUNE | 0.010 | 0.002 | 0.005 | 0.002 | 0.025 | 0.020 | 0.055 |
| JULY | 0.0 | 0.0 | 0.0 | 0.0 | 0.0 | 0.003 | 0.021 | JULY | 0.005 | 0.005 | 0.010 | 0.005 | 0.015 | 0.026 | 0.067 |
| AUGUST | 0.005 | 0.0 | 0.0 | 0.0 | 0.005 | 0.002 | 0.020 | AUGUST | 0.010 | 0.002 | 0.005 | 0.002 | 0.015 | 0.007 | 0.022 |
| SEPTEMBER | 0.0 | 0.0 | 0.005 | 0.007 | 0.002 | 0.020 | 0.035 | SEPTEMBER | 0.002 | 0.002 | 0.005 | 0.002 | 0.010 | 0.012 | 0.030 |
| OCTOBER | 0.0 | 0.003 | 0.008 | 0.003 | 0.010 | 0.015 | 0.046 | OCTOBER | 0.008 | 0.018 | 0.008 | 0.003 | 0.031 | 0.023 | 0.077 |
| NOVEMBER | 0.002 | 0.0 | 0.005 | 0.0 | 0.010 | 0.007 | 0.032 | NOVEMBER | 0.022 | 0.007 | 0.015 | 0.025 | 0.035 | 0.065 | 0.129 |
| DECEMBER | 0.0 | 0.0 | 0.003 | 0.0 | 0.0 | 0.005 | 0.010 | DECEMBER | 0.041 | 0.038 | 0.054 | 0.044 | 0.100 | 0.123 | 0.249 |
| DECEMBER | 0.0 | 0.0 | 0.0 | 0.0 | 0.002 | 0.0 | 0.007 | DECEMBER | 0.040 | 0.030 | 0.065 | 0.057 | 0.112 | 0.132 | 0.268 |

Table 3. Relative frequency of 0.50 inches or more of precipitation (continued).

| ATHENS, GA (AHN) | | | | | | | | AUGUSTA, GA (AGS) | | | | | | | |
|-------------------------|-------|-------|-------|-------|-------|-------|-------|--------------------------|-------|-------|-------|-------|-------|-------|-------|
| | 00-06 | 06-12 | 12-18 | 18-24 | 00-12 | 12-24 | 00-24 | | 00-06 | 06-12 | 12-18 | 18-24 | 00-12 | 12-24 | 00-24 |
| JANUARY | 0.025 | 0.012 | 0.020 | 0.015 | 0.055 | 0.047 | 0.109 | JANUARY | 0.022 | 0.017 | 0.012 | 0.017 | 0.047 | 0.045 | 0.092 |
| FEBRUARY | 0.022 | 0.030 | 0.022 | 0.016 | 0.065 | 0.049 | 0.120 | FEBRUARY | 0.027 | 0.033 | 0.030 | 0.016 | 0.065 | 0.052 | 0.109 |
| MARCH | 0.022 | 0.032 | 0.025 | 0.032 | 0.067 | 0.057 | 0.129 | MARCH | 0.022 | 0.032 | 0.020 | 0.030 | 0.052 | 0.057 | 0.112 |
| APRIL | 0.021 | 0.015 | 0.021 | 0.023 | 0.044 | 0.036 | 0.085 | APRIL | 0.015 | 0.018 | 0.015 | 0.028 | 0.028 | 0.051 | 0.085 |
| MAY | 0.027 | 0.017 | 0.022 | 0.032 | 0.042 | 0.052 | 0.097 | MAY | 0.020 | 0.005 | 0.012 | 0.030 | 0.027 | 0.050 | 0.074 |
| JUNE | 0.015 | 0.010 | 0.013 | 0.028 | 0.028 | 0.041 | 0.069 | JUNE | 0.036 | 0.005 | 0.003 | 0.044 | 0.044 | 0.044 | 0.082 |
| JULY | 0.022 | 0.007 | 0.010 | 0.055 | 0.030 | 0.065 | 0.100 | JULY | 0.020 | 0.005 | 0.005 | 0.037 | 0.022 | 0.042 | 0.065 |
| AUGUST | 0.012 | 0.007 | 0.007 | 0.042 | 0.022 | 0.050 | 0.072 | AUGUST | 0.027 | 0.0 | 0.002 | 0.045 | 0.027 | 0.050 | 0.079 |
| SEPTEMBER | 0.010 | 0.003 | 0.010 | 0.021 | 0.021 | 0.044 | 0.059 | SEPTEMBER | 0.023 | 0.010 | 0.008 | 0.031 | 0.033 | 0.041 | 0.074 |
| OCTOBER | 0.020 | 0.015 | 0.015 | 0.015 | 0.030 | 0.025 | 0.060 | OCTOBER | 0.002 | 0.007 | 0.007 | 0.015 | 0.012 | 0.027 | 0.050 |
| NOVEMBER | 0.013 | 0.023 | 0.018 | 0.031 | 0.049 | 0.051 | 0.092 | NOVEMBER | 0.008 | 0.005 | 0.018 | 0.015 | 0.018 | 0.036 | 0.054 |
| DECEMBER | 0.025 | 0.022 | 0.027 | 0.025 | 0.055 | 0.057 | 0.114 | DECEMBER | 0.012 | 0.015 | 0.020 | 0.012 | 0.032 | 0.047 | 0.087 |
| ATLANTA, GA (ATL) | | | | | | | | AUSTIN, TEX (AUS) | | | | | | | |
| | 00-06 | 06-12 | 12-18 | 18-24 | 00-12 | 12-24 | 00-24 | | 00-06 | 06-12 | 12-18 | 18-24 | 00-12 | 12-24 | 00-24 |
| JANUARY | 0.037 | 0.025 | 0.015 | 0.012 | 0.067 | 0.035 | 0.107 | JANUARY | 0.010 | 0.005 | 0.005 | 0.005 | 0.015 | 0.012 | 0.035 |
| FEBRUARY | 0.033 | 0.027 | 0.016 | 0.033 | 0.063 | 0.052 | 0.114 | FEBRUARY | 0.0 | 0.008 | 0.016 | 0.003 | 0.014 | 0.027 | 0.055 |
| MARCH | 0.025 | 0.030 | 0.022 | 0.035 | 0.060 | 0.065 | 0.122 | MARCH | 0.007 | 0.017 | 0.020 | 0.002 | 0.025 | 0.025 | 0.050 |
| APRIL | 0.013 | 0.041 | 0.028 | 0.008 | 0.056 | 0.038 | 0.097 | APRIL | 0.005 | 0.028 | 0.021 | 0.013 | 0.039 | 0.033 | 0.069 |
| MAY | 0.020 | 0.022 | 0.017 | 0.045 | 0.042 | 0.067 | 0.107 | MAY | 0.032 | 0.027 | 0.017 | 0.020 | 0.062 | 0.040 | 0.104 |
| JUNE | 0.026 | 0.003 | 0.008 | 0.028 | 0.028 | 0.038 | 0.064 | JUNE | 0.015 | 0.023 | 0.010 | 0.023 | 0.039 | 0.041 | 0.075 |
| JULY | 0.027 | 0.012 | 0.012 | 0.040 | 0.045 | 0.060 | 0.110 | JULY | 0.005 | 0.010 | 0.020 | 0.007 | 0.015 | 0.027 | 0.050 |
| AUGUST | 0.022 | 0.002 | 0.015 | 0.027 | 0.025 | 0.045 | 0.077 | AUGUST | 0.0 | 0.005 | 0.010 | 0.012 | 0.010 | 0.022 | 0.032 |
| SEPTEMBER | 0.023 | 0.010 | 0.018 | 0.026 | 0.033 | 0.046 | 0.082 | SEPTEMBER | 0.010 | 0.018 | 0.015 | 0.021 | 0.026 | 0.038 | 0.074 |
| OCTOBER | 0.012 | 0.015 | 0.020 | 0.007 | 0.025 | 0.022 | 0.050 | OCTOBER | 0.015 | 0.020 | 0.035 | 0.012 | 0.032 | 0.047 | 0.072 |
| NOVEMBER | 0.013 | 0.028 | 0.021 | 0.018 | 0.046 | 0.049 | 0.095 | NOVEMBER | 0.013 | 0.008 | 0.010 | 0.010 | 0.028 | 0.031 | 0.064 |
| DECEMBER | 0.027 | 0.030 | 0.035 | 0.022 | 0.055 | 0.057 | 0.104 | DECEMBER | 0.007 | 0.005 | 0.005 | 0.007 | 0.015 | 0.015 | 0.035 |
| ATLANTIC CITY, NJ (ACY) | | | | | | | | BAKERSFIELD, CALIF (BFL) | | | | | | | |
| | 00-06 | 06-12 | 12-18 | 18-24 | 00-12 | 12-24 | 00-24 | | 00-06 | 06-12 | 12-18 | 18-24 | 00-12 | 12-24 | 00-24 |
| JANUARY | 0.017 | 0.017 | 0.007 | 0.015 | 0.045 | 0.027 | 0.079 | JANUARY | 0.0 | 0.002 | 0.0 | 0.0 | 0.007 | 0.005 | 0.015 |
| FEBRUARY | 0.011 | 0.014 | 0.016 | 0.005 | 0.030 | 0.027 | 0.074 | FEBRUARY | 0.003 | 0.003 | 0.003 | 0.0 | 0.003 | 0.005 | 0.011 |
| MARCH | 0.015 | 0.007 | 0.015 | 0.020 | 0.032 | 0.047 | 0.084 | MARCH | 0.0 | 0.002 | 0.005 | 0.0 | 0.005 | 0.010 | 0.022 |
| APRIL | 0.026 | 0.010 | 0.013 | 0.023 | 0.049 | 0.044 | 0.103 | APRIL | 0.0 | 0.0 | 0.0 | 0.0 | 0.0 | 0.0 | 0.003 |
| MAY | 0.022 | 0.012 | 0.015 | 0.022 | 0.045 | 0.040 | 0.087 | MAY | 0.002 | 0.0 | 0.0 | 0.0 | 0.002 | 0.0 | 0.002 |
| JUNE | 0.015 | 0.005 | 0.023 | 0.010 | 0.028 | 0.036 | 0.069 | JUNE | 0.0 | 0.0 | 0.0 | 0.0 | 0.0 | 0.0 | 0.0 |
| JULY | 0.010 | 0.007 | 0.020 | 0.025 | 0.025 | 0.047 | 0.087 | JULY | 0.0 | 0.0 | 0.0 | 0.0 | 0.0 | 0.0 | 0.0 |
| AUGUST | 0.015 | 0.020 | 0.025 | 0.030 | 0.035 | 0.055 | 0.084 | AUGUST | 0.002 | 0.0 | 0.0 | 0.002 | 0.002 | 0.002 | 0.005 |
| SEPTEMBER | 0.018 | 0.008 | 0.008 | 0.015 | 0.031 | 0.023 | 0.059 | SEPTEMBER | 0.0 | 0.0 | 0.0 | 0.0 | 0.0 | 0.0 | 0.0 |
| OCTOBER | 0.007 | 0.007 | 0.010 | 0.012 | 0.022 | 0.027 | 0.057 | OCTOBER | 0.005 | 0.0 | 0.0 | 0.0 | 0.005 | 0.0 | 0.007 |
| NOVEMBER | 0.015 | 0.021 | 0.015 | 0.018 | 0.044 | 0.038 | 0.074 | NOVEMBER | 0.003 | 0.0 | 0.0 | 0.0 | 0.003 | 0.003 | 0.005 |
| DECEMBER | 0.010 | 0.012 | 0.022 | 0.005 | 0.027 | 0.035 | 0.069 | DECEMBER | 0.0 | 0.002 | 0.0 | 0.0 | 0.002 | 0.0 | 0.007 |

Table 3. Relative frequency of 0.50 inches or more of precipitation (continued).

| BALTIMORE, MD (BWI) | | | | | | | | BARTER ISLAND, AK (BTI) | | | | | | | |
|---------------------|-------|-------|-------|-------|-------|-------|-------|-------------------------|-------|-------|-------|-------|-------|-------|-------|
| | 00-06 | 06-12 | 12-18 | 18-24 | 00-12 | 12-24 | 00-24 | | 00-06 | 06-12 | 12-18 | 18-24 | 00-12 | 12-24 | 00-24 |
| JANUARY | 0.012 | 0.010 | 0.007 | 0.002 | 0.040 | 0.035 | 0.087 | JANUARY | 0.0 | 0.0 | 0.0 | 0.0 | 0.0 | 0.0 | 0.0 |
| FEBRUARY | 0.011 | 0.003 | 0.019 | 0.014 | 0.022 | 0.044 | 0.068 | FEBRUARY | 0.0 | 0.0 | 0.0 | 0.0 | 0.0 | 0.0 | 0.0 |
| MARCH | 0.005 | 0.007 | 0.017 | 0.017 | 0.022 | 0.045 | 0.077 | MARCH | 0.0 | 0.0 | 0.0 | 0.0 | 0.0 | 0.0 | 0.0 |
| APRIL | 0.015 | 0.008 | 0.013 | 0.013 | 0.033 | 0.036 | 0.074 | APRIL | 0.0 | 0.0 | 0.0 | 0.0 | 0.0 | 0.0 | 0.0 |
| MAY | 0.015 | 0.017 | 0.017 | 0.027 | 0.037 | 0.042 | 0.087 | MAY | 0.0 | 0.0 | 0.0 | 0.0 | 0.0 | 0.0 | 0.002 |
| JUNE | 0.015 | 0.018 | 0.021 | 0.036 | 0.036 | 0.062 | 0.093 | JUNE | 0.0 | 0.0 | 0.0 | 0.0 | 0.0 | 0.0 | 0.0 |
| JULY | 0.015 | 0.015 | 0.012 | 0.025 | 0.030 | 0.037 | 0.065 | JULY | 0.0 | 0.0 | 0.0 | 0.0 | 0.0 | 0.0 | 0.002 |
| AUGUST | 0.025 | 0.012 | 0.010 | 0.030 | 0.037 | 0.042 | 0.085 | AUGUST | 0.0 | 0.0 | 0.0 | 0.0 | 0.0 | 0.002 | 0.003 |
| SEPTEMBER | 0.023 | 0.013 | 0.015 | 0.026 | 0.036 | 0.041 | 0.072 | SEPTEMBER | 0.0 | 0.0 | 0.0 | 0.003 | 0.0 | 0.003 | 0.003 |
| OCTOBER | 0.007 | 0.025 | 0.022 | 0.017 | 0.042 | 0.040 | 0.074 | OCTOBER | 0.0 | 0.0 | 0.0 | 0.0 | 0.0 | 0.0 | 0.0 |
| NOVEMBER | 0.015 | 0.015 | 0.005 | 0.005 | 0.031 | 0.018 | 0.056 | NOVEMBER | 0.0 | 0.0 | 0.0 | 0.0 | 0.0 | 0.0 | 0.0 |
| DECEMBER | 0.020 | 0.027 | 0.022 | 0.007 | 0.050 | 0.047 | 0.087 | DECEMBER | 0.0 | 0.0 | 0.0 | 0.0 | 0.0 | 0.0 | 0.0 |
| BANGOR, ME (BGR) | | | | | | | | BATON ROUGE, LA (BTR) | | | | | | | |
| | 00-06 | 06-12 | 12-18 | 18-24 | 00-12 | 12-24 | 00-24 | | 00-06 | 06-12 | 12-18 | 18-24 | 00-12 | 12-24 | 00-24 |
| JANUARY | 0.010 | 0.015 | 0.013 | 0.010 | 0.033 | 0.030 | 0.061 | JANUARY | 0.020 | 0.015 | 0.025 | 0.032 | 0.037 | 0.057 | 0.109 |
| FEBRUARY | 0.008 | 0.005 | 0.003 | 0.008 | 0.019 | 0.027 | 0.066 | FEBRUARY | 0.035 | 0.019 | 0.033 | 0.030 | 0.057 | 0.068 | 0.114 |
| MARCH | 0.008 | 0.007 | 0.012 | 0.010 | 0.025 | 0.035 | 0.068 | MARCH | 0.022 | 0.027 | 0.020 | 0.030 | 0.050 | 0.032 | 0.097 |
| APRIL | 0.021 | 0.021 | 0.008 | 0.013 | 0.047 | 0.018 | 0.066 | APRIL | 0.033 | 0.031 | 0.038 | 0.036 | 0.056 | 0.062 | 0.103 |
| MAY | 0.007 | 0.012 | 0.010 | 0.010 | 0.030 | 0.037 | 0.072 | MAY | 0.022 | 0.030 | 0.025 | 0.040 | 0.050 | 0.065 | 0.117 |
| JUNE | 0.010 | 0.013 | 0.013 | 0.010 | 0.034 | 0.042 | 0.077 | JUNE | 0.013 | 0.008 | 0.023 | 0.046 | 0.021 | 0.069 | 0.087 |
| JULY | 0.015 | 0.022 | 0.010 | 0.012 | 0.038 | 0.041 | 0.067 | JULY | 0.020 | 0.010 | 0.032 | 0.087 | 0.030 | 0.114 | 0.147 |
| AUGUST | 0.010 | 0.015 | 0.005 | 0.020 | 0.025 | 0.025 | 0.054 | AUGUST | 0.005 | 0.015 | 0.027 | 0.079 | 0.017 | 0.109 | 0.122 |
| SEPTEMBER | 0.018 | 0.010 | 0.005 | 0.015 | 0.034 | 0.028 | 0.073 | SEPTEMBER | 0.018 | 0.015 | 0.026 | 0.056 | 0.036 | 0.079 | 0.110 |
| OCTOBER | 0.012 | 0.017 | 0.015 | 0.010 | 0.037 | 0.032 | 0.081 | OCTOBER | 0.020 | 0.017 | 0.010 | 0.022 | 0.042 | 0.030 | 0.072 |
| NOVEMBER | 0.003 | 0.013 | 0.021 | 0.023 | 0.029 | 0.042 | 0.077 | NOVEMBER | 0.039 | 0.031 | 0.018 | 0.026 | 0.062 | 0.049 | 0.108 |
| DECEMBER | 0.017 | 0.012 | 0.007 | 0.022 | 0.030 | 0.030 | 0.070 | DECEMBER | 0.030 | 0.025 | 0.017 | 0.040 | 0.050 | 0.052 | 0.097 |
| BARROW, AK (BRW) | | | | | | | | BECKLEY, W VA (BKW) | | | | | | | |
| | 00-06 | 06-12 | 12-18 | 18-24 | 00-12 | 12-24 | 00-24 | | 00-06 | 06-12 | 12-18 | 18-24 | 00-12 | 12-24 | 00-24 |
| JANUARY | 0.0 | 0.0 | 0.0 | 0.0 | 0.0 | 0.0 | 0.0 | JANUARY | 0.005 | 0.007 | 0.005 | 0.002 | 0.017 | 0.017 | 0.047 |
| FEBRUARY | 0.0 | 0.0 | 0.0 | 0.0 | 0.0 | 0.0 | 0.0 | FEBRUARY | 0.0 | 0.008 | 0.005 | 0.005 | 0.019 | 0.008 | 0.046 |
| MARCH | 0.0 | 0.0 | 0.0 | 0.0 | 0.0 | 0.0 | 0.0 | MARCH | 0.010 | 0.012 | 0.007 | 0.005 | 0.022 | 0.027 | 0.067 |
| APRIL | 0.0 | 0.0 | 0.0 | 0.0 | 0.0 | 0.0 | 0.0 | APRIL | 0.008 | 0.010 | 0.008 | 0.018 | 0.033 | 0.026 | 0.072 |
| MAY | 0.0 | 0.0 | 0.0 | 0.0 | 0.0 | 0.0 | 0.0 | MAY | 0.025 | 0.020 | 0.015 | 0.022 | 0.050 | 0.047 | 0.112 |
| JUNE | 0.0 | 0.0 | 0.0 | 0.0 | 0.0 | 0.0 | 0.0 | JUNE | 0.015 | 0.021 | 0.015 | 0.031 | 0.041 | 0.046 | 0.090 |
| JULY | 0.0 | 0.0 | 0.0 | 0.0 | 0.0 | 0.0 | 0.003 | JULY | 0.022 | 0.017 | 0.015 | 0.022 | 0.047 | 0.050 | 0.102 |
| AUGUST | 0.0 | 0.0 | 0.0 | 0.0 | 0.0 | 0.0 | 0.0 | AUGUST | 0.007 | 0.007 | 0.022 | 0.027 | 0.017 | 0.047 | 0.075 |
| SEPTEMBER | 0.0 | 0.0 | 0.0 | 0.0 | 0.0 | 0.0 | 0.0 | SEPTEMBER | 0.008 | 0.010 | 0.015 | 0.023 | 0.028 | 0.038 | 0.069 |
| OCTOBER | 0.0 | 0.0 | 0.0 | 0.0 | 0.0 | 0.0 | 0.0 | OCTOBER | 0.007 | 0.010 | 0.002 | 0.005 | 0.042 | 0.015 | 0.072 |
| NOVEMBER | 0.0 | 0.0 | 0.0 | 0.0 | 0.0 | 0.0 | 0.0 | NOVEMBER | 0.005 | 0.013 | 0.005 | 0.005 | 0.021 | 0.018 | 0.056 |
| DECEMBER | 0.0 | 0.0 | 0.0 | 0.0 | 0.0 | 0.0 | 0.0 | DECEMBER | 0.007 | 0.007 | 0.002 | 0.005 | 0.025 | 0.010 | 0.052 |

Table 3. Relative frequency of 0.50 inches or more of precipitation (continued).

| BETHEL, AK (BET) | | | | | | | | BIRMINGHAM, ALA (BHM) | | | | | | | |
|----------------------|-------|-------|-------|-------|-------|-------|-------|-----------------------|-------|-------|-------|-------|-------|-------|-------|
| | 00-06 | 06-12 | 12-18 | 18-24 | 00-12 | 12-24 | 00-24 | | 00-06 | 06-12 | 12-18 | 18-24 | 00-12 | 12-24 | 00-24 |
| JANUARY | 0.0 | 0.0 | 0.0 | 0.0 | 0.0 | 0.002 | 0.003 | JANUARY | 0.016 | 0.041 | 0.027 | 0.024 | 0.060 | 0.060 | 0.117 |
| FEBRUARY | 0.0 | 0.0 | 0.0 | 0.0 | 0.0 | 0.0 | 0.0 | FEBRUARY | 0.022 | 0.033 | 0.019 | 0.006 | 0.066 | 0.042 | 0.111 |
| MARCH | 0.0 | 0.0 | 0.0 | 0.0 | 0.0 | 0.0 | 0.002 | MARCH | 0.032 | 0.050 | 0.025 | 0.040 | 0.082 | 0.070 | 0.147 |
| APRIL | 0.003 | 0.0 | 0.003 | 0.0 | 0.008 | 0.003 | 0.013 | APRIL | 0.036 | 0.033 | 0.039 | 0.028 | 0.072 | 0.075 | 0.132 |
| MAY | 0.0 | 0.0 | 0.0 | 0.0 | 0.0 | 0.0 | 0.0 | MAY | 0.032 | 0.037 | 0.035 | 0.032 | 0.070 | 0.062 | 0.123 |
| JUNE | 0.0 | 0.0 | 0.003 | 0.005 | 0.003 | 0.005 | 0.008 | JUNE | 0.016 | 0.010 | 0.021 | 0.028 | 0.023 | 0.047 | 0.068 |
| JULY | 0.0 | 0.0 | 0.002 | 0.0 | 0.005 | 0.005 | 0.018 | JULY | 0.022 | 0.012 | 0.037 | 0.067 | 0.042 | 0.092 | 0.135 |
| AUGUST | 0.0 | 0.005 | 0.0 | 0.005 | 0.007 | 0.010 | 0.025 | AUGUST | 0.020 | 0.005 | 0.010 | 0.045 | 0.025 | 0.052 | 0.085 |
| SEPTEMBER | 0.0 | 0.0 | 0.0 | 0.005 | 0.005 | 0.010 | 0.024 | SEPTEMBER | 0.023 | 0.018 | 0.021 | 0.018 | 0.039 | 0.039 | 0.073 |
| OCTOBER | 0.002 | 0.002 | 0.002 | 0.0 | 0.002 | 0.005 | 0.023 | OCTOBER | 0.012 | 0.015 | 0.015 | 0.012 | 0.027 | 0.030 | 0.063 |
| NOVEMBER | 0.0 | 0.0 | 0.003 | 0.0 | 0.005 | 0.003 | 0.010 | NOVEMBER | 0.015 | 0.018 | 0.021 | 0.028 | 0.042 | 0.052 | 0.103 |
| DECEMBER | 0.0 | 0.0 | 0.0 | 0.0 | 0.0 | 0.0 | 0.0 | DECEMBER | 0.020 | 0.050 | 0.018 | 0.015 | 0.065 | 0.043 | 0.093 |
| BILLINGS, MONT (BIL) | | | | | | | | BISMARCK, N DAK (BIS) | | | | | | | |
| | 00-06 | 06-12 | 12-18 | 18-24 | 00-12 | 12-24 | 00-24 | | 00-06 | 06-12 | 12-18 | 18-24 | 00-12 | 12-24 | 00-24 |
| JANUARY | 0.0 | 0.0 | 0.0 | 0.0 | 0.002 | 0.002 | 0.002 | JANUARY | 0.0 | 0.0 | 0.0 | 0.0 | 0.0 | 0.0 | 0.0 |
| FEBRUARY | 0.0 | 0.0 | 0.0 | 0.0 | 0.0 | 0.0 | 0.003 | FEBRUARY | 0.0 | 0.0 | 0.0 | 0.0 | 0.0 | 0.0 | 0.0 |
| MARCH | 0.0 | 0.002 | 0.0 | 0.002 | 0.002 | 0.005 | 0.017 | MARCH | 0.002 | 0.0 | 0.0 | 0.002 | 0.002 | 0.005 | 0.015 |
| APRIL | 0.003 | 0.005 | 0.003 | 0.0 | 0.010 | 0.008 | 0.018 | APRIL | 0.003 | 0.005 | 0.005 | 0.0 | 0.010 | 0.015 | 0.033 |
| MAY | 0.017 | 0.007 | 0.010 | 0.010 | 0.032 | 0.020 | 0.067 | MAY | 0.017 | 0.005 | 0.0 | 0.002 | 0.022 | 0.010 | 0.037 |
| JUNE | 0.005 | 0.0 | 0.003 | 0.003 | 0.008 | 0.005 | 0.023 | JUNE | 0.005 | 0.010 | 0.003 | 0.003 | 0.018 | 0.010 | 0.039 |
| JULY | 0.007 | 0.005 | 0.002 | 0.005 | 0.012 | 0.010 | 0.020 | JULY | 0.012 | 0.015 | 0.005 | 0.007 | 0.030 | 0.017 | 0.047 |
| AUGUST | 0.002 | 0.0 | 0.002 | 0.0 | 0.005 | 0.002 | 0.007 | AUGUST | 0.005 | 0.018 | 0.008 | 0.005 | 0.025 | 0.013 | 0.043 |
| SEPTEMBER | 0.003 | 0.005 | 0.005 | 0.003 | 0.010 | 0.008 | 0.028 | SEPTEMBER | 0.010 | 0.005 | 0.005 | 0.005 | 0.013 | 0.013 | 0.023 |
| OCTOBER | 0.002 | 0.002 | 0.0 | 0.0 | 0.012 | 0.002 | 0.022 | OCTOBER | 0.005 | 0.0 | 0.005 | 0.002 | 0.005 | 0.012 | 0.017 |
| NOVEMBER | 0.0 | 0.0 | 0.003 | 0.0 | 0.003 | 0.003 | 0.015 | NOVEMBER | 0.0 | 0.0 | 0.0 | 0.0 | 0.003 | 0.0 | 0.005 |
| DECEMBER | 0.0 | 0.0 | 0.0 | 0.0 | 0.005 | 0.002 | 0.010 | DECEMBER | 0.0 | 0.0 | 0.0 | 0.0 | 0.0 | 0.0 | 0.0 |
| BINGHAMTON, NY (BGM) | | | | | | | | BOISE, IDAHO (BOI) | | | | | | | |
| | 00-06 | 06-12 | 12-18 | 18-24 | 00-12 | 12-24 | 00-24 | | 00-06 | 06-12 | 12-18 | 18-24 | 00-12 | 12-24 | 00-24 |
| JANUARY | 0.002 | 0.010 | 0.002 | 0.005 | 0.017 | 0.022 | 0.052 | JANUARY | 0.0 | 0.0 | 0.0 | 0.0 | 0.005 | 0.002 | 0.015 |
| FEBRUARY | 0.005 | 0.005 | 0.008 | 0.0 | 0.025 | 0.014 | 0.038 | FEBRUARY | 0.0 | 0.0 | 0.0 | 0.0 | 0.0 | 0.0 | 0.0 |
| MARCH | 0.0 | 0.005 | 0.007 | 0.002 | 0.025 | 0.030 | 0.070 | MARCH | 0.002 | 0.0 | 0.002 | 0.0 | 0.002 | 0.005 | 0.007 |
| APRIL | 0.010 | 0.008 | 0.013 | 0.023 | 0.021 | 0.038 | 0.067 | APRIL | 0.003 | 0.005 | 0.003 | 0.003 | 0.008 | 0.008 | 0.015 |
| MAY | 0.002 | 0.005 | 0.007 | 0.012 | 0.015 | 0.027 | 0.057 | MAY | 0.0 | 0.002 | 0.0 | 0.005 | 0.007 | 0.005 | 0.020 |
| JUNE | 0.013 | 0.008 | 0.013 | 0.018 | 0.028 | 0.036 | 0.072 | JUNE | 0.003 | 0.003 | 0.003 | 0.0 | 0.003 | 0.003 | 0.008 |
| JULY | 0.017 | 0.007 | 0.010 | 0.025 | 0.032 | 0.037 | 0.067 | JULY | 0.0 | 0.0 | 0.0 | 0.005 | 0.0 | 0.005 | 0.005 |
| AUGUST | 0.010 | 0.010 | 0.007 | 0.022 | 0.030 | 0.037 | 0.069 | AUGUST | 0.0 | 0.0 | 0.0 | 0.002 | 0.0 | 0.002 | 0.002 |
| SEPTEMBER | 0.018 | 0.023 | 0.010 | 0.018 | 0.041 | 0.044 | 0.087 | SEPTEMBER | 0.0 | 0.0 | 0.0 | 0.003 | 0.003 | 0.003 | 0.013 |
| OCTOBER | 0.012 | 0.012 | 0.007 | 0.007 | 0.030 | 0.022 | 0.060 | OCTOBER | 0.0 | 0.0 | 0.0 | 0.0 | 0.002 | 0.002 | 0.012 |
| NOVEMBER | 0.010 | 0.010 | 0.008 | 0.010 | 0.028 | 0.026 | 0.059 | NOVEMBER | 0.0 | 0.0 | 0.0 | 0.0 | 0.005 | 0.0 | 0.008 |
| DECEMBER | 0.005 | 0.002 | 0.005 | 0.007 | 0.022 | 0.027 | 0.060 | DECEMBER | 0.0 | 0.0 | 0.0 | 0.0 | 0.0 | 0.0 | 0.005 |

Table 3. Relative frequency of 0.50 inches or more of precipitation (continued).

| BOOTHVILLE, LA (BVE) | | | | | | | | BRIDGEPORT, CONN (BDR) | | | | | | | |
|----------------------|-------|-------|-------|-------|-------|-------|-------|------------------------|-------|-------|-------|-------|-------|-------|-------|
| | 00-06 | 06-12 | 12-18 | 18-24 | 00-12 | 12-24 | 00-24 | | 00-06 | 06-12 | 12-18 | 18-24 | 00-12 | 12-24 | 00-24 |
| JANUARY | ***** | 0.048 | 0.026 | 0.021 | ***** | 0.046 | ***** | JANUARY | 0.016 | 0.017 | 0.015 | 0.017 | 0.055 | 0.045 | 0.114 |
| FEBRUARY | ***** | 0.025 | 0.031 | 0.016 | ***** | 0.045 | ***** | FEBRUARY | 0.014 | 0.022 | 0.011 | 0.008 | 0.045 | 0.025 | 0.073 |
| MARCH | ***** | 0.022 | 0.028 | 0.038 | ***** | 0.059 | ***** | MARCH | 0.020 | 0.020 | 0.017 | 0.012 | 0.070 | 0.040 | 0.120 |
| APRIL | ***** | 0.030 | 0.023 | 0.024 | ***** | 0.040 | ***** | APRIL | 0.027 | 0.015 | 0.031 | 0.021 | 0.048 | 0.051 | 0.106 |
| MAY | ***** | 0.041 | 0.026 | 0.023 | ***** | 0.050 | ***** | MAY | 0.024 | 0.022 | 0.012 | 0.017 | 0.064 | 0.035 | 0.105 |
| JUNE | ***** | 0.038 | 0.030 | 0.020 | ***** | 0.047 | ***** | JUNE | 0.020 | 0.021 | 0.008 | 0.018 | 0.048 | 0.039 | 0.084 |
| JULY | ***** | 0.022 | 0.046 | 0.036 | ***** | 0.080 | ***** | JULY | 0.028 | 0.015 | 0.032 | 0.012 | 0.043 | 0.042 | 0.071 |
| AUGUST | ***** | 0.020 | 0.047 | 0.053 | ***** | 0.107 | ***** | AUGUST | 0.020 | 0.017 | 0.015 | 0.017 | 0.048 | 0.035 | 0.075 |
| SEPTEMBER | ***** | 0.017 | 0.034 | 0.050 | ***** | 0.085 | ***** | SEPTEMBER | 0.052 | 0.015 | 0.008 | 0.013 | 0.068 | 0.033 | 0.116 |
| OCTOBER | ***** | 0.035 | 0.034 | 0.019 | ***** | 0.046 | ***** | OCTOBER | 0.017 | 0.020 | 0.017 | 0.017 | 0.048 | 0.040 | 0.082 |
| NOVEMBER | ***** | 0.052 | 0.032 | 0.025 | ***** | 0.057 | ***** | NOVEMBER | 0.018 | 0.021 | 0.013 | 0.008 | 0.046 | 0.026 | 0.082 |
| DECEMBER | ***** | 0.029 | 0.020 | 0.013 | ***** | 0.040 | ***** | DECEMBER | 0.017 | 0.020 | 0.022 | 0.020 | 0.073 | 0.045 | 0.117 |
| BOSTON, MASS (BOS) | | | | | | | | BRISTOL, TENN (TRI) | | | | | | | |
| | 00-06 | 06-12 | 12-18 | 18-24 | 00-12 | 12-24 | 00-24 | | 00-06 | 06-12 | 12-18 | 18-24 | 00-12 | 12-24 | 00-24 |
| JANUARY | 0.015 | 0.020 | 0.025 | 0.015 | 0.052 | 0.035 | 0.085 | JANUARY | 0.007 | 0.010 | 0.0 | 0.002 | 0.032 | 0.012 | 0.065 |
| FEBRUARY | 0.019 | 0.027 | 0.019 | 0.011 | 0.046 | 0.044 | 0.084 | FEBRUARY | 0.003 | 0.014 | 0.011 | 0.003 | 0.033 | 0.030 | 0.071 |
| MARCH | 0.020 | 0.020 | 0.007 | 0.015 | 0.047 | 0.025 | 0.079 | MARCH | 0.017 | 0.010 | 0.010 | 0.015 | 0.037 | 0.035 | 0.092 |
| APRIL | 0.021 | 0.018 | 0.013 | 0.015 | 0.046 | 0.044 | 0.097 | APRIL | 0.021 | 0.021 | 0.010 | 0.013 | 0.033 | 0.026 | 0.072 |
| MAY | 0.012 | 0.015 | 0.012 | 0.007 | 0.032 | 0.027 | 0.067 | MAY | 0.025 | 0.020 | 0.007 | 0.015 | 0.057 | 0.032 | 0.094 |
| JUNE | 0.008 | 0.021 | 0.021 | 0.010 | 0.031 | 0.033 | 0.062 | JUNE | 0.021 | 0.018 | 0.008 | 0.028 | 0.036 | 0.038 | 0.092 |
| JULY | 0.012 | 0.007 | 0.022 | 0.012 | 0.027 | 0.037 | 0.069 | JULY | 0.020 | 0.015 | 0.012 | 0.045 | 0.042 | 0.057 | 0.092 |
| AUGUST | 0.012 | 0.020 | 0.012 | 0.020 | 0.035 | 0.042 | 0.077 | AUGUST | 0.025 | 0.007 | 0.017 | 0.012 | 0.037 | 0.035 | 0.067 |
| SEPTEMBER | 0.013 | 0.021 | 0.010 | 0.005 | 0.033 | 0.018 | 0.062 | SEPTEMBER | 0.010 | 0.013 | 0.015 | 0.021 | 0.031 | 0.036 | 0.069 |
| OCTOBER | 0.022 | 0.017 | 0.012 | 0.020 | 0.042 | 0.032 | 0.067 | OCTOBER | 0.007 | 0.017 | 0.002 | 0.012 | 0.027 | 0.022 | 0.060 |
| NOVEMBER | 0.013 | 0.018 | 0.015 | 0.010 | 0.036 | 0.033 | 0.067 | NOVEMBER | 0.010 | 0.021 | 0.008 | 0.005 | 0.036 | 0.018 | 0.064 |
| DECEMBER | 0.017 | 0.017 | 0.012 | 0.010 | 0.052 | 0.032 | 0.087 | DECEMBER | 0.017 | 0.012 | 0.005 | 0.010 | 0.037 | 0.025 | 0.077 |
| BRADFORD, PA (BFD) | | | | | | | | BROWNSVILLE, TEX (BRO) | | | | | | | |
| | 00-06 | 06-12 | 12-18 | 18-24 | 00-12 | 12-24 | 00-24 | | 00-06 | 06-12 | 12-18 | 18-24 | 00-12 | 12-24 | 00-24 |
| JANUARY | 0.002 | 0.005 | 0.0 | 0.002 | 0.022 | 0.020 | 0.067 | JANUARY | 0.002 | 0.002 | 0.002 | 0.0 | 0.007 | 0.005 | 0.015 |
| FEBRUARY | 0.0 | 0.003 | 0.003 | 0.0 | 0.014 | 0.011 | 0.041 | FEBRUARY | 0.0 | 0.0 | 0.005 | 0.008 | 0.011 | 0.014 | 0.033 |
| MARCH | 0.010 | 0.007 | 0.017 | 0.007 | 0.023 | 0.045 | 0.083 | MARCH | 0.0 | 0.002 | 0.0 | 0.002 | 0.002 | 0.005 | 0.010 |
| APRIL | 0.013 | 0.005 | 0.005 | 0.013 | 0.018 | 0.023 | 0.060 | APRIL | 0.005 | 0.021 | 0.008 | 0.005 | 0.026 | 0.013 | 0.038 |
| MAY | 0.007 | 0.010 | 0.017 | 0.012 | 0.027 | 0.035 | 0.085 | MAY | 0.005 | 0.027 | 0.017 | 0.017 | 0.032 | 0.035 | 0.065 |
| JUNE | 0.026 | 0.021 | 0.018 | 0.046 | 0.056 | 0.062 | 0.123 | JUNE | 0.003 | 0.003 | 0.031 | 0.028 | 0.005 | 0.054 | 0.059 |
| JULY | 0.022 | 0.017 | 0.007 | 0.037 | 0.045 | 0.050 | 0.103 | JULY | 0.007 | 0.010 | 0.015 | 0.007 | 0.015 | 0.030 | 0.047 |
| AUGUST | 0.025 | 0.025 | 0.025 | 0.007 | 0.057 | 0.047 | 0.113 | AUGUST | 0.0 | 0.012 | 0.010 | 0.022 | 0.017 | 0.040 | 0.050 |
| SEPTEMBER | 0.021 | 0.013 | 0.015 | 0.013 | 0.039 | 0.039 | 0.093 | SEPTEMBER | 0.010 | 0.051 | 0.051 | 0.028 | 0.062 | 0.072 | 0.126 |
| OCTOBER | 0.007 | 0.007 | 0.005 | 0.012 | 0.030 | 0.032 | 0.065 | OCTOBER | 0.002 | 0.007 | 0.012 | 0.015 | 0.012 | 0.032 | 0.057 |
| NOVEMBER | 0.005 | 0.013 | 0.010 | 0.008 | 0.023 | 0.028 | 0.062 | NOVEMBER | 0.005 | 0.015 | 0.005 | 0.005 | 0.021 | 0.008 | 0.031 |
| DECEMBER | 0.005 | 0.012 | 0.010 | 0.002 | 0.037 | 0.017 | 0.080 | DECEMBER | 0.002 | 0.002 | 0.002 | 0.007 | 0.012 | 0.007 | 0.020 |

76

Table 3. Relative frequency of 0.50 inches or more of precipitation (continued).

| BUFFALO, NY (BUF) | | | | | | | CAPE HATTERAS, NC (HAT) | | | | | | | | |
|----------------------|-------|-------|-------|-------|-------|-------|-------------------------|-----------|-------|-------|-------|-------|-------|-------|-------|
| | 00-06 | 06-12 | 12-18 | 18-24 | 00-12 | 12-24 | 00-24 | | 00-06 | 06-12 | 12-18 | 18-24 | 00-12 | 12-24 | 00-24 |
| JANUARY | 0.002 | 0.002 | 0.005 | 0.007 | 0.007 | 0.022 | 0.047 | JANUARY | 0.022 | 0.017 | 0.022 | 0.027 | 0.032 | 0.055 | 0.094 |
| FEBRUARY | 0.003 | 0.003 | 0.003 | 0.005 | 0.008 | 0.014 | 0.036 | FEBRUARY | 0.016 | 0.016 | 0.016 | 0.041 | 0.046 | 0.065 | 0.117 |
| MARCH | 0.002 | 0.007 | 0.005 | 0.002 | 0.015 | 0.020 | 0.047 | MARCH | 0.022 | 0.022 | 0.010 | 0.030 | 0.047 | 0.052 | 0.107 |
| APRIL | 0.003 | 0.0 | 0.005 | 0.008 | 0.005 | 0.021 | 0.049 | APRIL | 0.003 | 0.038 | 0.013 | 0.013 | 0.046 | 0.033 | 0.079 |
| MAY | 0.007 | 0.007 | 0.007 | 0.007 | 0.025 | 0.037 | 0.067 | MAY | 0.015 | 0.022 | 0.027 | 0.012 | 0.047 | 0.037 | 0.089 |
| JUNE | 0.023 | 0.023 | 0.015 | 0.008 | 0.051 | 0.031 | 0.077 | JUNE | 0.015 | 0.023 | 0.028 | 0.028 | 0.046 | 0.051 | 0.100 |
| JULY | 0.015 | 0.015 | 0.007 | 0.027 | 0.027 | 0.035 | 0.065 | JULY | 0.030 | 0.025 | 0.022 | 0.020 | 0.062 | 0.047 | 0.114 |
| AUGUST | 0.020 | 0.037 | 0.010 | 0.017 | 0.065 | 0.030 | 0.100 | AUGUST | 0.022 | 0.027 | 0.025 | 0.015 | 0.045 | 0.042 | 0.084 |
| SEPTEMBER | 0.015 | 0.023 | 0.015 | 0.013 | 0.044 | 0.031 | 0.080 | SEPTEMBER | 0.023 | 0.023 | 0.023 | 0.021 | 0.046 | 0.049 | 0.090 |
| OCTOBER | 0.005 | 0.007 | 0.010 | 0.017 | 0.012 | 0.027 | 0.065 | OCTOBER | 0.020 | 0.017 | 0.035 | 0.022 | 0.042 | 0.052 | 0.087 |
| NOVEMBER | 0.010 | 0.005 | 0.005 | 0.010 | 0.023 | 0.028 | 0.075 | NOVEMBER | 0.031 | 0.023 | 0.031 | 0.023 | 0.056 | 0.054 | 0.108 |
| DECEMBER | 0.002 | 0.007 | 0.005 | 0.007 | 0.020 | 0.037 | 0.072 | DECEMBER | 0.037 | 0.020 | 0.027 | 0.022 | 0.065 | 0.062 | 0.124 |
| BURLINGTON, VT (BTV) | | | | | | | CARIBOU, ME (CAR) | | | | | | | | |
| | 00-06 | 06-12 | 12-18 | 18-24 | 00-12 | 12-24 | 00-24 | | 00-06 | 06-12 | 12-18 | 18-24 | 00-12 | 12-24 | 00-24 |
| JANUARY | 0.002 | 0.005 | 0.002 | 0.0 | 0.010 | 0.007 | 0.030 | JANUARY | 0.006 | 0.008 | 0.005 | 0.005 | 0.026 | 0.020 | 0.066 |
| FEBRUARY | 0.0 | 0.005 | 0.005 | 0.0 | 0.014 | 0.016 | 0.035 | FEBRUARY | 0.009 | 0.003 | 0.003 | 0.0 | 0.026 | 0.016 | 0.052 |
| MARCH | 0.002 | 0.0 | 0.002 | 0.0 | 0.007 | 0.015 | 0.032 | MARCH | 0.0 | 0.005 | 0.005 | 0.005 | 0.023 | 0.012 | 0.056 |
| APRIL | 0.018 | 0.0 | 0.005 | 0.008 | 0.026 | 0.023 | 0.067 | APRIL | 0.008 | 0.005 | 0.003 | 0.003 | 0.026 | 0.018 | 0.057 |
| MAY | 0.010 | 0.005 | 0.002 | 0.012 | 0.027 | 0.025 | 0.077 | MAY | 0.008 | 0.002 | 0.007 | 0.017 | 0.016 | 0.040 | 0.066 |
| JUNE | 0.013 | 0.013 | 0.013 | 0.015 | 0.031 | 0.038 | 0.069 | JUNE | 0.010 | 0.005 | 0.005 | 0.008 | 0.023 | 0.026 | 0.062 |
| JULY | 0.015 | 0.012 | 0.010 | 0.020 | 0.030 | 0.032 | 0.072 | JULY | 0.024 | 0.022 | 0.015 | 0.022 | 0.048 | 0.040 | 0.096 |
| AUGUST | 0.025 | 0.015 | 0.005 | 0.022 | 0.045 | 0.035 | 0.085 | AUGUST | 0.018 | 0.015 | 0.015 | 0.022 | 0.041 | 0.045 | 0.083 |
| SEPTEMBER | 0.023 | 0.008 | 0.015 | 0.021 | 0.044 | 0.038 | 0.092 | SEPTEMBER | 0.013 | 0.008 | 0.005 | 0.018 | 0.021 | 0.033 | 0.072 |
| OCTOBER | 0.012 | 0.012 | 0.007 | 0.007 | 0.045 | 0.022 | 0.067 | OCTOBER | 0.010 | 0.007 | 0.002 | 0.007 | 0.020 | 0.017 | 0.055 |
| NOVEMBER | 0.005 | 0.003 | 0.008 | 0.010 | 0.021 | 0.028 | 0.067 | NOVEMBER | 0.005 | 0.005 | 0.015 | 0.010 | 0.021 | 0.038 | 0.069 |
| DECEMBER | 0.002 | 0.002 | 0.010 | 0.0 | 0.017 | 0.015 | 0.042 | DECEMBER | 0.010 | 0.007 | 0.005 | 0.007 | 0.020 | 0.030 | 0.070 |
| BURNS, OREG (BNO) | | | | | | | CASPER, WYO (CPR) | | | | | | | | |
| | 00-06 | 06-12 | 12-18 | 18-24 | 00-12 | 12-24 | 00-24 | | 00-06 | 06-12 | 12-18 | 18-24 | 00-12 | 12-24 | 00-24 |
| JANUARY | ***** | 0.0 | 0.005 | 0.0 | ***** | 0.008 | ***** | JANUARY | 0.0 | 0.0 | 0.0 | 0.0 | 0.0 | 0.0 | 0.0 |
| FEBRUARY | ***** | 0.0 | 0.0 | 0.0 | ***** | 0.0 | ***** | FEBRUARY | 0.0 | 0.0 | 0.0 | 0.0 | 0.0 | 0.0 | 0.0 |
| MARCH | ***** | 0.0 | 0.0 | 0.0 | ***** | 0.002 | ***** | MARCH | 0.0 | 0.0 | 0.0 | 0.0 | 0.005 | 0.0 | 0.007 |
| APRIL | ***** | 0.0 | 0.0 | 0.0 | ***** | 0.0 | ***** | APRIL | 0.003 | 0.003 | 0.003 | 0.0 | 0.005 | 0.010 | 0.018 |
| MAY | ***** | 0.0 | 0.0 | 0.0 | ***** | 0.003 | ***** | MAY | 0.007 | 0.010 | 0.007 | 0.002 | 0.020 | 0.027 | 0.040 |
| JUNE | ***** | 0.0 | 0.0 | 0.0 | ***** | 0.0 | ***** | JUNE | 0.003 | 0.003 | 0.0 | 0.005 | 0.010 | 0.008 | 0.021 |
| JULY | ***** | 0.0 | 0.0 | 0.0 | ***** | 0.003 | ***** | JULY | 0.007 | 0.0 | 0.002 | 0.012 | 0.010 | 0.015 | 0.025 |
| AUGUST | ***** | 0.0 | 0.0 | 0.0 | ***** | 0.0 | ***** | AUGUST | 0.002 | 0.002 | 0.0 | 0.002 | 0.005 | 0.002 | 0.007 |
| SEPTEMBER | ***** | 0.0 | 0.0 | 0.0 | ***** | 0.003 | ***** | SEPTEMBER | 0.003 | 0.003 | 0.0 | 0.003 | 0.005 | 0.005 | 0.013 |
| OCTOBER | ***** | 0.0 | 0.0 | 0.0 | ***** | 0.0 | ***** | OCTOBER | 0.0 | 0.0 | 0.0 | 0.0 | 0.002 | 0.002 | 0.007 |
| NOVEMBER | ***** | 0.0 | 0.0 | 0.0 | ***** | 0.003 | ***** | NOVEMBER | 0.003 | 0.0 | 0.003 | 0.0 | 0.003 | 0.003 | 0.015 |
| DECEMBER | ***** | 0.0 | 0.0 | 0.0 | ***** | 0.0 | ***** | DECEMBER | 0.002 | 0.002 | 0.0 | 0.0 | 0.005 | 0.005 | 0.007 |

Table 3. Relative frequency of 0.50 inches or more of precipitation (continued).

| CEDAR CITY, UTAH (CDC) | | | | | | | | CHARLOTTE, NC (CLT) | | | | | | | |
|------------------------|-------|-------|-------|-------|-------|-------|-------|-------------------------|-------|-------|-------|-------|-------|-------|-------|
| | 00-06 | 06-12 | 12-18 | 18-24 | 00-12 | 12-24 | 00-24 | | 00-06 | 06-12 | 12-18 | 18-24 | 00-12 | 12-24 | 00-24 |
| JANUARY | 0.0 | 0.005 | 0.0 | 0.002 | 0.007 | 0.002 | 0.013 | JANUARY | 0.017 | 0.025 | 0.010 | 0.010 | 0.057 | 0.032 | 0.107 |
| FEBRUARY | 0.005 | 0.0 | 0.0 | 0.0 | 0.008 | 0.0 | 0.011 | FEBRUARY | 0.027 | 0.025 | 0.030 | 0.008 | 0.049 | 0.041 | 0.090 |
| MARCH | 0.007 | 0.002 | 0.0 | 0.0 | 0.015 | 0.0 | 0.025 | MARCH | 0.025 | 0.022 | 0.022 | 0.020 | 0.057 | 0.047 | 0.117 |
| APRIL | 0.003 | 0.005 | 0.003 | 0.0 | 0.015 | 0.003 | 0.018 | APRIL | 0.013 | 0.015 | 0.005 | 0.021 | 0.031 | 0.036 | 0.072 |
| MAY | 0.003 | 0.002 | 0.002 | 0.0 | 0.008 | 0.002 | 0.015 | MAY | 0.040 | 0.012 | 0.017 | 0.030 | 0.062 | 0.042 | 0.112 |
| JUNE | 0.0 | 0.0 | 0.0 | 0.0 | 0.0 | 0.0 | 0.003 | JUNE | 0.015 | 0.005 | 0.008 | 0.044 | 0.023 | 0.049 | 0.082 |
| JULY | 0.0 | 0.002 | 0.002 | 0.012 | 0.010 | 0.015 | 0.032 | JULY | 0.030 | 0.015 | 0.005 | 0.025 | 0.050 | 0.035 | 0.085 |
| AUGUST | 0.010 | 0.0 | 0.0 | 0.010 | 0.010 | 0.010 | 0.025 | AUGUST | 0.022 | 0.010 | 0.017 | 0.030 | 0.027 | 0.047 | 0.072 |
| SEPTEMBER | 0.003 | 0.003 | 0.003 | 0.003 | 0.005 | 0.005 | 0.013 | SEPTEMBER | 0.026 | 0.026 | 0.008 | 0.028 | 0.041 | 0.038 | 0.075 |
| OCTOBER | 0.0 | 0.002 | 0.005 | 0.002 | 0.002 | 0.007 | 0.020 | OCTOBER | 0.015 | 0.015 | 0.015 | 0.007 | 0.030 | 0.022 | 0.052 |
| NOVEMBER | 0.0 | 0.003 | 0.0 | 0.003 | 0.010 | 0.008 | 0.018 | NOVEMBER | 0.015 | 0.021 | 0.013 | 0.018 | 0.036 | 0.044 | 0.082 |
| DECEMBER | 0.0 | 0.002 | 0.0 | 0.0 | 0.002 | 0.0 | 0.003 | DECEMBER | 0.030 | 0.015 | 0.012 | 0.010 | 0.050 | 0.032 | 0.090 |
| CHARLESTON, SC (CHS) | | | | | | | | CRATTANOOGA, TENN (CHA) | | | | | | | |
| | 00-06 | 06-12 | 12-18 | 18-24 | 00-12 | 12-24 | 00-24 | | 00-06 | 06-12 | 12-18 | 18-24 | 00-12 | 12-24 | 00-24 |
| JANUARY | 0.015 | 0.012 | 0.022 | 0.007 | 0.032 | 0.037 | 0.074 | JANUARY | 0.017 | 0.035 | 0.020 | 0.020 | 0.057 | 0.060 | 0.119 |
| FEBRUARY | 0.005 | 0.016 | 0.016 | 0.014 | 0.030 | 0.038 | 0.084 | FEBRUARY | 0.019 | 0.033 | 0.016 | 0.011 | 0.068 | 0.044 | 0.114 |
| MARCH | 0.020 | 0.022 | 0.020 | 0.027 | 0.045 | 0.052 | 0.094 | MARCH | 0.020 | 0.042 | 0.025 | 0.032 | 0.070 | 0.062 | 0.130 |
| APRIL | 0.013 | 0.013 | 0.013 | 0.013 | 0.021 | 0.026 | 0.044 | APRIL | 0.026 | 0.023 | 0.038 | 0.026 | 0.051 | 0.059 | 0.113 |
| MAY | 0.020 | 0.022 | 0.010 | 0.047 | 0.045 | 0.057 | 0.104 | MAY | 0.025 | 0.027 | 0.022 | 0.040 | 0.052 | 0.072 | 0.117 |
| JUNE | 0.013 | 0.031 | 0.026 | 0.074 | 0.044 | 0.090 | 0.126 | JUNE | 0.008 | 0.010 | 0.015 | 0.036 | 0.015 | 0.054 | 0.067 |
| JULY | 0.017 | 0.005 | 0.030 | 0.079 | 0.025 | 0.099 | 0.122 | JULY | 0.005 | 0.007 | 0.020 | 0.042 | 0.015 | 0.057 | 0.077 |
| AUGUST | 0.020 | 0.020 | 0.012 | 0.065 | 0.045 | 0.079 | 0.129 | AUGUST | 0.022 | 0.010 | 0.017 | 0.032 | 0.032 | 0.050 | 0.082 |
| SEPTEMBER | 0.033 | 0.018 | 0.021 | 0.036 | 0.051 | 0.049 | 0.103 | SEPTEMBER | 0.015 | 0.015 | 0.023 | 0.028 | 0.033 | 0.054 | 0.085 |
| OCTOBER | 0.010 | 0.010 | 0.002 | 0.010 | 0.022 | 0.017 | 0.035 | OCTOBER | 0.020 | 0.015 | 0.020 | 0.012 | 0.035 | 0.040 | 0.082 |
| NOVEMBER | 0.013 | 0.010 | 0.013 | 0.013 | 0.023 | 0.023 | 0.046 | NOVEMBER | 0.028 | 0.021 | 0.023 | 0.033 | 0.064 | 0.077 | 0.136 |
| DECEMBER | 0.005 | 0.025 | 0.022 | 0.012 | 0.035 | 0.037 | 0.075 | DECEMBER | 0.022 | 0.040 | 0.025 | 0.017 | 0.065 | 0.050 | 0.117 |
| CHARLESTON, W VA (CRW) | | | | | | | | CHEYENNE, WYO (CYS) | | | | | | | |
| | 00-06 | 06-12 | 12-18 | 18-24 | 00-12 | 12-24 | 00-24 | | 00-06 | 06-12 | 12-18 | 18-24 | 00-12 | 12-24 | 00-24 |
| JANUARY | 0.0 | 0.007 | 0.002 | 0.005 | 0.017 | 0.017 | 0.060 | JANUARY | 0.0 | 0.0 | 0.0 | 0.002 | 0.002 | 0.002 | 0.005 |
| FEBRUARY | 0.003 | 0.008 | 0.005 | 0.003 | 0.014 | 0.016 | 0.035 | FEBRUARY | 0.0 | 0.0 | 0.0 | 0.0 | 0.0 | 0.0 | 0.0 |
| MARCH | 0.007 | 0.012 | 0.005 | 0.002 | 0.025 | 0.022 | 0.077 | MARCH | 0.002 | 0.0 | 0.0 | 0.0 | 0.005 | 0.005 | 0.012 |
| APRIL | 0.008 | 0.013 | 0.008 | 0.013 | 0.036 | 0.023 | 0.074 | APRIL | 0.008 | 0.0 | 0.005 | 0.0 | 0.010 | 0.010 | 0.023 |
| MAY | 0.025 | 0.017 | 0.002 | 0.017 | 0.052 | 0.030 | 0.102 | MAY | 0.002 | 0.0 | 0.005 | 0.010 | 0.017 | 0.020 | 0.040 |
| JUNE | 0.018 | 0.023 | 0.008 | 0.031 | 0.049 | 0.046 | 0.095 | JUNE | 0.013 | 0.005 | 0.003 | 0.013 | 0.018 | 0.015 | 0.039 |
| JULY | 0.027 | 0.010 | 0.012 | 0.047 | 0.040 | 0.069 | 0.117 | JULY | 0.010 | 0.012 | 0.002 | 0.022 | 0.025 | 0.022 | 0.050 |
| AUGUST | 0.022 | 0.020 | 0.017 | 0.027 | 0.045 | 0.042 | 0.095 | AUGUST | 0.015 | 0.002 | 0.002 | 0.005 | 0.017 | 0.007 | 0.027 |
| SEPTEMBER | 0.013 | 0.010 | 0.0 | 0.013 | 0.026 | 0.026 | 0.064 | SEPTEMBER | 0.003 | 0.005 | 0.003 | 0.003 | 0.010 | 0.005 | 0.018 |
| OCTOBER | 0.012 | 0.015 | 0.007 | 0.007 | 0.040 | 0.017 | 0.069 | OCTOBER | 0.0 | 0.0 | 0.0 | 0.0 | 0.0 | 0.002 | 0.002 |
| NOVEMBER | 0.010 | 0.021 | 0.008 | 0.013 | 0.041 | 0.026 | 0.082 | NOVEMBER | 0.003 | 0.0 | 0.0 | 0.0 | 0.003 | 0.005 | 0.013 |
| DECEMBER | 0.007 | 0.012 | 0.010 | 0.012 | 0.030 | 0.022 | 0.072 | DECEMBER | 0.0 | 0.0 | 0.0 | 0.0 | 0.0 | 0.002 | 0.005 |

Table 3. Relative frequency of 0.50 inches or more of precipitation (continued).

| CHICAGO MIDWAY, ILL (MDW) | | | | | | | | CLEVELAND, OHIO (CLE) | | | | | | | |
|---------------------------|-------|-------|-------|-------|-------|-------|-------|---------------------------|-------|-------|-------|-------|-------|-------|-------|
| | 00-06 | 06-12 | 12-18 | 18-24 | 00-12 | 12-24 | 00-24 | | 00-06 | 06-12 | 12-18 | 18-24 | 00-12 | 12-24 | 00-24 |
| JANUARY | 0.0 | 0.005 | 0.005 | 0.009 | 0.018 | 0.023 | 0.042 | JANUARY | 0.0 | 0.005 | 0.002 | 0.002 | 0.007 | 0.012 | 0.025 |
| FEBRUARY | 0.0 | 0.005 | 0.0 | 0.0 | 0.010 | 0.0 | 0.015 | FEBRUARY | 0.014 | 0.0 | 0.005 | 0.003 | 0.022 | 0.011 | 0.036 |
| MARCH | 0.014 | 0.014 | 0.009 | 0.0 | 0.028 | 0.028 | 0.083 | MARCH | 0.012 | 0.007 | 0.005 | 0.002 | 0.022 | 0.022 | 0.067 |
| APRIL | 0.010 | 0.033 | 0.010 | 0.033 | 0.048 | 0.043 | 0.105 | APRIL | 0.005 | 0.008 | 0.0 | 0.010 | 0.021 | 0.021 | 0.056 |
| MAY | 0.028 | 0.009 | 0.005 | 0.023 | 0.042 | 0.028 | 0.079 | MAY | 0.012 | 0.005 | 0.005 | 0.010 | 0.027 | 0.020 | 0.057 |
| JUNE | 0.029 | 0.014 | 0.014 | 0.024 | 0.048 | 0.048 | 0.119 | JUNE | 0.021 | 0.013 | 0.010 | 0.026 | 0.044 | 0.044 | 0.082 |
| JULY | 0.018 | 0.014 | 0.005 | 0.014 | 0.032 | 0.018 | 0.060 | JULY | 0.007 | 0.012 | 0.017 | 0.025 | 0.020 | 0.045 | 0.069 |
| AUGUST | 0.028 | 0.032 | 0.009 | 0.009 | 0.069 | 0.023 | 0.079 | AUGUST | 0.012 | 0.010 | 0.020 | 0.040 | 0.030 | 0.055 | 0.097 |
| SEPTEMBER | 0.010 | 0.024 | 0.019 | 0.0 | 0.038 | 0.024 | 0.067 | SEPTEMBER | 0.023 | 0.013 | 0.010 | 0.015 | 0.036 | 0.031 | 0.080 |
| OCTOBER | 0.016 | 0.004 | 0.0 | 0.004 | 0.024 | 0.008 | 0.040 | OCTOBER | 0.0 | 0.0 | 0.007 | 0.005 | 0.0 | 0.015 | 0.027 |
| NOVEMBER | 0.008 | 0.004 | 0.004 | 0.0 | 0.025 | 0.008 | 0.042 | NOVEMBER | 0.008 | 0.005 | 0.008 | 0.008 | 0.026 | 0.021 | 0.054 |
| DECEMBER | 0.004 | 0.012 | 0.012 | 0.0 | 0.016 | 0.020 | 0.060 | DECEMBER | 0.005 | 0.010 | 0.010 | 0.002 | 0.020 | 0.017 | 0.055 |
| CHICAGO, ILL (ORD) | | | | | | | | COLD BAY, AK (CDB) | | | | | | | |
| | 00-06 | 06-12 | 12-18 | 18-24 | 00-12 | 12-24 | 00-24 | | 00-06 | 06-12 | 12-18 | 18-24 | 00-12 | 12-24 | 00-24 |
| JANUARY | 0.002 | 0.007 | 0.0 | 0.005 | 0.015 | 0.010 | 0.025 | JANUARY | 0.002 | 0.005 | 0.007 | 0.0 | 0.012 | 0.015 | 0.037 |
| FEBRUARY | 0.003 | 0.011 | 0.003 | 0.003 | 0.014 | 0.005 | 0.025 | FEBRUARY | 0.005 | 0.003 | 0.0 | 0.003 | 0.014 | 0.016 | 0.046 |
| MARCH | 0.017 | 0.007 | 0.002 | 0.0 | 0.030 | 0.017 | 0.072 | MARCH | 0.010 | 0.0 | 0.007 | 0.005 | 0.015 | 0.012 | 0.040 |
| APRIL | 0.018 | 0.026 | 0.015 | 0.018 | 0.049 | 0.041 | 0.090 | APRIL | 0.003 | 0.005 | 0.0 | 0.003 | 0.013 | 0.010 | 0.031 |
| MAY | 0.022 | 0.015 | 0.005 | 0.020 | 0.047 | 0.030 | 0.087 | MAY | 0.0 | 0.0 | 0.007 | 0.005 | 0.007 | 0.015 | 0.025 |
| JUNE | 0.018 | 0.026 | 0.018 | 0.023 | 0.049 | 0.046 | 0.105 | JUNE | 0.003 | 0.003 | 0.005 | 0.003 | 0.008 | 0.008 | 0.013 |
| JULY | 0.020 | 0.027 | 0.017 | 0.007 | 0.050 | 0.027 | 0.082 | JULY | 0.002 | 0.002 | 0.002 | 0.002 | 0.007 | 0.017 | 0.042 |
| AUGUST | 0.025 | 0.032 | 0.010 | 0.012 | 0.055 | 0.025 | 0.080 | AUGUST | 0.005 | 0.005 | 0.002 | 0.010 | 0.017 | 0.017 | 0.045 |
| SEPTEMBER | 0.023 | 0.021 | 0.008 | 0.008 | 0.046 | 0.023 | 0.085 | SEPTEMBER | 0.010 | 0.005 | 0.0 | 0.008 | 0.018 | 0.018 | 0.067 |
| OCTOBER | 0.012 | 0.012 | 0.002 | 0.005 | 0.035 | 0.012 | 0.047 | OCTOBER | 0.010 | 0.010 | 0.010 | 0.007 | 0.030 | 0.032 | 0.067 |
| NOVEMBER | 0.013 | 0.018 | 0.010 | 0.005 | 0.031 | 0.018 | 0.062 | NOVEMBER | 0.008 | 0.010 | 0.013 | 0.021 | 0.021 | 0.046 | 0.090 |
| DECEMBER | 0.010 | 0.005 | 0.007 | 0.007 | 0.025 | 0.020 | 0.057 | DECEMBER | 0.005 | 0.005 | 0.015 | 0.005 | 0.012 | 0.022 | 0.045 |
| CINCINNATI, OHIO (CVG) | | | | | | | | COLORADO SPGS, COLO (COS) | | | | | | | |
| | 00-06 | 06-12 | 12-18 | 18-24 | 00-12 | 12-24 | 00-24 | | 00-06 | 06-12 | 12-18 | 18-24 | 00-12 | 12-24 | 00-24 |
| JANUARY | 0.005 | 0.012 | 0.005 | 0.012 | 0.020 | 0.022 | 0.047 | JANUARY | 0.0 | 0.0 | 0.0 | 0.0 | 0.0 | 0.0 | 0.0 |
| FEBRUARY | 0.005 | 0.0 | 0.005 | 0.005 | 0.014 | 0.019 | 0.036 | FEBRUARY | 0.0 | 0.0 | 0.0 | 0.0 | 0.0 | 0.0 | 0.0 |
| MARCH | 0.020 | 0.005 | 0.010 | 0.007 | 0.042 | 0.025 | 0.090 | MARCH | 0.0 | 0.0 | 0.0 | 0.0 | 0.005 | 0.002 | 0.012 |
| APRIL | 0.005 | 0.026 | 0.010 | 0.021 | 0.036 | 0.033 | 0.077 | APRIL | 0.008 | 0.003 | 0.008 | 0.003 | 0.018 | 0.015 | 0.031 |
| MAY | 0.010 | 0.022 | 0.025 | 0.027 | 0.040 | 0.055 | 0.107 | MAY | 0.015 | 0.007 | 0.007 | 0.015 | 0.020 | 0.030 | 0.057 |
| JUNE | 0.033 | 0.010 | 0.015 | 0.031 | 0.049 | 0.049 | 0.113 | JUNE | 0.016 | 0.005 | 0.005 | 0.013 | 0.021 | 0.023 | 0.047 |
| JULY | 0.007 | 0.022 | 0.015 | 0.025 | 0.030 | 0.050 | 0.077 | JULY | 0.015 | 0.0 | 0.0 | 0.022 | 0.017 | 0.025 | 0.050 |
| AUGUST | 0.020 | 0.022 | 0.012 | 0.025 | 0.045 | 0.040 | 0.092 | AUGUST | 0.032 | 0.002 | 0.005 | 0.010 | 0.042 | 0.015 | 0.065 |
| SEPTEMBER | 0.013 | 0.015 | 0.015 | 0.010 | 0.028 | 0.026 | 0.059 | SEPTEMBER | 0.005 | 0.0 | 0.0 | 0.003 | 0.013 | 0.003 | 0.023 |
| OCTOBER | 0.015 | 0.012 | 0.015 | 0.012 | 0.035 | 0.035 | 0.082 | OCTOBER | 0.003 | 0.005 | 0.003 | 0.005 | 0.011 | 0.011 | 0.019 |
| NOVEMBER | 0.013 | 0.018 | 0.026 | 0.015 | 0.033 | 0.049 | 0.097 | NOVEMBER | 0.003 | 0.003 | 0.0 | 0.0 | 0.003 | 0.0 | 0.010 |
| DECEMBER | 0.015 | 0.010 | 0.012 | 0.005 | 0.035 | 0.027 | 0.067 | DECEMBER | 0.0 | 0.0 | 0.0 | 0.0 | 0.005 | 0.0 | 0.007 |

Table 3. Relative frequency of 0.50 inches or more of precipitation (continued).

| COLUMBIA, MO (COU) | | | | | | | | CONCORD, NH (CON) | | | | | | | |
|----------------------|-------|-------|-------|-------|-------|-------|-------|---------------------------|-------|-------|-------|-------|-------|-------|-------|
| | 00-06 | 06-12 | 12-18 | 18-24 | 00-12 | 12-24 | 00-24 | | 00-06 | 06-12 | 12-18 | 18-24 | 00-12 | 12-24 | 00-24 |
| JANUARY | 0.007 | 0.0 | 0.005 | 0.005 | 0.012 | 0.010 | 0.035 | JANUARY | 0.010 | 0.015 | 0.012 | 0.010 | 0.030 | 0.037 | 0.066 |
| FEBRUARY | 0.016 | 0.003 | 0.0 | 0.008 | 0.027 | 0.014 | 0.041 | FEBRUARY | 0.008 | 0.011 | 0.016 | 0.008 | 0.025 | 0.033 | 0.066 |
| MARCH | 0.020 | 0.020 | 0.010 | 0.022 | 0.047 | 0.040 | 0.095 | MARCH | 0.007 | 0.015 | 0.012 | 0.012 | 0.022 | 0.030 | 0.075 |
| APRIL | 0.026 | 0.013 | 0.018 | 0.018 | 0.054 | 0.038 | 0.105 | APRIL | 0.013 | 0.005 | 0.015 | 0.008 | 0.037 | 0.028 | 0.070 |
| MAY | 0.032 | 0.027 | 0.017 | 0.015 | 0.060 | 0.040 | 0.107 | MAY | 0.015 | 0.007 | 0.015 | 0.010 | 0.030 | 0.022 | 0.063 |
| JUNE | 0.036 | 0.031 | 0.013 | 0.018 | 0.069 | 0.033 | 0.113 | JUNE | 0.016 | 0.008 | 0.008 | 0.015 | 0.034 | 0.026 | 0.071 |
| JULY | 0.015 | 0.035 | 0.005 | 0.007 | 0.050 | 0.020 | 0.062 | JULY | 0.005 | 0.012 | 0.012 | 0.020 | 0.020 | 0.035 | 0.056 |
| AUGUST | 0.017 | 0.037 | 0.022 | 0.017 | 0.050 | 0.037 | 0.087 | AUGUST | 0.013 | 0.002 | 0.015 | 0.015 | 0.020 | 0.030 | 0.066 |
| SEPTEMBER | 0.018 | 0.021 | 0.015 | 0.013 | 0.038 | 0.026 | 0.067 | SEPTEMBER | 0.016 | 0.013 | 0.010 | 0.013 | 0.032 | 0.031 | 0.063 |
| OCTOBER | 0.015 | 0.030 | 0.020 | 0.015 | 0.052 | 0.040 | 0.092 | OCTOBER | 0.023 | 0.022 | 0.010 | 0.020 | 0.053 | 0.032 | 0.086 |
| NOVEMBER | 0.018 | 0.013 | 0.008 | 0.010 | 0.033 | 0.028 | 0.072 | NOVEMBER | 0.005 | 0.015 | 0.008 | 0.003 | 0.037 | 0.033 | 0.076 |
| DECEMBER | 0.007 | 0.012 | 0.007 | 0.012 | 0.025 | 0.027 | 0.057 | DECEMBER | 0.003 | 0.002 | 0.012 | 0.012 | 0.035 | 0.035 | 0.083 |
| COLUMBIA, SC (CAE) | | | | | | | | CONCORDIA, KANS (CHK) | | | | | | | |
| | 00-06 | 06-12 | 12-18 | 18-24 | 00-12 | 12-24 | 00-24 | | 00-06 | 06-12 | 12-18 | 18-24 | 00-12 | 12-24 | 00-24 |
| JANUARY | 0.022 | 0.020 | 0.022 | 0.012 | 0.060 | 0.052 | 0.117 | JANUARY | 0.0 | 0.002 | 0.0 | 0.0 | 0.007 | 0.002 | 0.012 |
| FEBRUARY | 0.035 | 0.033 | 0.025 | 0.014 | 0.065 | 0.035 | 0.098 | FEBRUARY | 0.003 | 0.0 | 0.0 | 0.0 | 0.003 | 0.0 | 0.003 |
| MARCH | 0.027 | 0.035 | 0.022 | 0.025 | 0.065 | 0.057 | 0.122 | MARCH | 0.007 | 0.015 | 0.007 | 0.017 | 0.030 | 0.027 | 0.062 |
| APRIL | 0.013 | 0.015 | 0.018 | 0.036 | 0.033 | 0.049 | 0.092 | APRIL | 0.013 | 0.015 | 0.013 | 0.008 | 0.028 | 0.026 | 0.059 |
| MAY | 0.017 | 0.010 | 0.015 | 0.032 | 0.030 | 0.057 | 0.089 | MAY | 0.022 | 0.020 | 0.022 | 0.015 | 0.057 | 0.047 | 0.104 |
| JUNE | 0.044 | 0.013 | 0.013 | 0.062 | 0.062 | 0.077 | 0.128 | JUNE | 0.023 | 0.044 | 0.013 | 0.010 | 0.069 | 0.026 | 0.100 |
| JULY | 0.022 | 0.007 | 0.017 | 0.062 | 0.037 | 0.079 | 0.117 | JULY | 0.027 | 0.040 | 0.002 | 0.010 | 0.060 | 0.017 | 0.080 |
| AUGUST | 0.022 | 0.007 | 0.012 | 0.050 | 0.030 | 0.062 | 0.097 | AUGUST | 0.015 | 0.032 | 0.015 | 0.007 | 0.050 | 0.025 | 0.075 |
| SEPTEMBER | 0.026 | 0.018 | 0.013 | 0.008 | 0.041 | 0.023 | 0.059 | SEPTEMBER | 0.013 | 0.023 | 0.005 | 0.008 | 0.041 | 0.018 | 0.056 |
| OCTOBER | 0.007 | 0.005 | 0.012 | 0.010 | 0.017 | 0.022 | 0.037 | OCTOBER | 0.002 | 0.012 | 0.010 | 0.010 | 0.017 | 0.017 | 0.035 |
| NOVEMBER | 0.013 | 0.010 | 0.018 | 0.023 | 0.031 | 0.044 | 0.072 | NOVEMBER | 0.008 | 0.005 | 0.005 | 0.010 | 0.018 | 0.021 | 0.038 |
| DECEMBER | 0.017 | 0.030 | 0.027 | 0.012 | 0.052 | 0.052 | 0.099 | DECEMBER | 0.005 | 0.007 | 0.002 | 0.002 | 0.012 | 0.005 | 0.017 |
| COLUMBUS, OHIO (CMH) | | | | | | | | CORPUS CHRISTI, TEX (CRP) | | | | | | | |
| | 00-06 | 06-12 | 12-18 | 18-24 | 00-12 | 12-24 | 00-24 | | 00-06 | 06-12 | 12-18 | 18-24 | 00-12 | 12-24 | 00-24 |
| JANUARY | 0.007 | 0.002 | 0.002 | 0.002 | 0.020 | 0.010 | 0.042 | JANUARY | 0.0 | 0.010 | 0.010 | 0.007 | 0.012 | 0.015 | 0.042 |
| FEBRUARY | 0.003 | 0.005 | 0.003 | 0.003 | 0.011 | 0.011 | 0.025 | FEBRUARY | 0.003 | 0.008 | 0.011 | 0.005 | 0.014 | 0.014 | 0.027 |
| MARCH | 0.010 | 0.007 | 0.007 | 0.007 | 0.027 | 0.020 | 0.055 | MARCH | 0.005 | 0.002 | 0.007 | 0.005 | 0.005 | 0.012 | 0.020 |
| APRIL | 0.008 | 0.008 | 0.013 | 0.013 | 0.018 | 0.033 | 0.065 | APRIL | 0.008 | 0.021 | 0.010 | 0.008 | 0.026 | 0.018 | 0.041 |
| MAY | 0.010 | 0.012 | 0.010 | 0.017 | 0.040 | 0.035 | 0.089 | MAY | 0.007 | 0.037 | 0.020 | 0.015 | 0.047 | 0.037 | 0.082 |
| JUNE | 0.031 | 0.013 | 0.015 | 0.031 | 0.051 | 0.051 | 0.110 | JUNE | 0.005 | 0.018 | 0.023 | 0.018 | 0.026 | 0.041 | 0.067 |
| JULY | 0.032 | 0.002 | 0.012 | 0.027 | 0.035 | 0.040 | 0.082 | JULY | 0.010 | 0.022 | 0.020 | 0.015 | 0.027 | 0.037 | 0.052 |
| AUGUST | 0.012 | 0.010 | 0.012 | 0.032 | 0.030 | 0.052 | 0.080 | AUGUST | 0.002 | 0.022 | 0.030 | 0.017 | 0.025 | 0.040 | 0.057 |
| SEPTEMBER | 0.010 | 0.013 | 0.013 | 0.026 | 0.026 | 0.036 | 0.067 | SEPTEMBER | 0.018 | 0.038 | 0.036 | 0.026 | 0.054 | 0.059 | 0.100 |
| OCTOBER | 0.005 | 0.005 | 0.002 | 0.010 | 0.020 | 0.015 | 0.040 | OCTOBER | 0.012 | 0.037 | 0.025 | 0.025 | 0.045 | 0.047 | 0.092 |
| NOVEMBER | 0.010 | 0.010 | 0.010 | 0.013 | 0.028 | 0.038 | 0.082 | NOVEMBER | 0.008 | 0.015 | 0.0 | 0.013 | 0.026 | 0.018 | 0.046 |
| DECEMBER | 0.002 | 0.007 | 0.007 | 0.002 | 0.022 | 0.020 | 0.050 | DECEMBER | 0.002 | 0.005 | 0.0 | 0.0 | 0.007 | 0.002 | 0.012 |

Table 3. Relative frequency of 0.50 inches or more of precipitation (continued).

| DAGGETT, CALIF (DAG) | | | | | | | | DAYTONA BEACH, FLA (DAB) | | | | | | | |
|-----------------------------|-------|-------|-------|-------|-------|-------|-------|--------------------------|-------|-------|-------|-------|-------|-------|-------|
| | 00-06 | 06-12 | 12-18 | 18-24 | 00-12 | 12-24 | 00-24 | | 00-06 | 06-12 | 12-18 | 18-24 | 00-12 | 12-24 | 00-24 |
| JANUARY | 0.0 | 0.0 | 0.0 | 0.0 | 0.0 | 0.002 | 0.014 | JANUARY | 0.007 | 0.012 | 0.015 | 0.010 | 0.022 | 0.025 | 0.045 |
| FEBRUARY | 0.003 | 0.0 | 0.003 | 0.0 | 0.004 | 0.003 | 0.008 | FEBRUARY | 0.011 | 0.008 | 0.019 | 0.016 | 0.016 | 0.035 | 0.054 |
| MARCH | 0.0 | 0.0 | 0.0 | 0.002 | 0.0 | 0.002 | 0.0 | MARCH | 0.020 | 0.020 | 0.010 | 0.017 | 0.037 | 0.032 | 0.069 |
| APRIL | 0.0 | 0.0 | 0.0 | 0.0 | 0.0 | 0.003 | 0.004 | APRIL | 0.023 | 0.008 | 0.015 | 0.018 | 0.031 | 0.033 | 0.064 |
| MAY | 0.0 | 0.0 | 0.0 | 0.0 | 0.0 | 0.0 | 0.0 | MAY | 0.010 | 0.005 | 0.027 | 0.042 | 0.015 | 0.074 | 0.097 |
| JUNE | 0.0 | 0.0 | 0.0 | 0.0 | 0.0 | 0.0 | 0.0 | JUNE | 0.021 | 0.010 | 0.033 | 0.067 | 0.038 | 0.110 | 0.138 |
| JULY | 0.0 | 0.004 | 0.0 | 0.012 | 0.004 | 0.012 | 0.007 | JULY | 0.012 | 0.005 | 0.017 | 0.077 | 0.017 | 0.105 | 0.125 |
| AUGUST | 0.0 | 0.0 | 0.0 | 0.012 | 0.004 | 0.012 | 0.011 | AUGUST | 0.010 | 0.007 | 0.025 | 0.084 | 0.020 | 0.114 | 0.134 |
| SEPTEMBER | 0.0 | 0.0 | 0.0 | 0.005 | 0.0 | 0.005 | 0.008 | SEPTEMBER | 0.028 | 0.026 | 0.036 | 0.069 | 0.049 | 0.100 | 0.141 |
| OCTOBER | 0.0 | 0.0 | 0.0 | 0.0 | 0.0 | 0.0 | 0.0 | OCTOBER | 0.017 | 0.022 | 0.010 | 0.020 | 0.040 | 0.030 | 0.077 |
| NOVEMBER | 0.0 | 0.0 | 0.0 | 0.0 | 0.0 | 0.0 | 0.0 | NOVEMBER | 0.013 | 0.015 | 0.013 | 0.031 | 0.026 | 0.038 | 0.064 |
| DECEMBER | 0.0 | 0.0 | 0.0 | 0.0 | 0.0 | 0.0 | 0.0 | DECEMBER | 0.012 | 0.015 | 0.017 | 0.027 | 0.027 | 0.045 | 0.069 |
| DALLAS-FT. WORTH, TEX (DFW) | | | | | | | | DEL RIO, TEX (DRT) | | | | | | | |
| | 00-06 | 06-12 | 12-18 | 18-24 | 00-12 | 12-24 | 00-24 | | 00-06 | 06-12 | 12-18 | 18-24 | 00-12 | 12-24 | 00-24 |
| JANUARY | 0.007 | 0.005 | 0.007 | 0.007 | 0.015 | 0.015 | 0.032 | JANUARY | 0.0 | 0.0 | 0.0 | 0.0 | 0.0 | 0.0 | 0.0 |
| FEBRUARY | 0.011 | 0.014 | 0.022 | 0.005 | 0.025 | 0.027 | 0.049 | FEBRUARY | 0.010 | 0.005 | 0.0 | 0.0 | 0.015 | 0.005 | 0.020 |
| MARCH | 0.015 | 0.020 | 0.010 | 0.012 | 0.045 | 0.025 | 0.074 | MARCH | 0.009 | 0.005 | 0.0 | 0.005 | 0.014 | 0.005 | 0.018 |
| APRIL | 0.018 | 0.015 | 0.008 | 0.021 | 0.036 | 0.031 | 0.070 | APRIL | 0.024 | 0.010 | 0.0 | 0.010 | 0.033 | 0.010 | 0.043 |
| MAY | 0.042 | 0.060 | 0.020 | 0.017 | 0.092 | 0.032 | 0.129 | MAY | 0.005 | 0.014 | 0.005 | 0.014 | 0.023 | 0.018 | 0.046 |
| JUNE | 0.013 | 0.038 | 0.021 | 0.005 | 0.046 | 0.023 | 0.072 | JUNE | 0.019 | 0.010 | 0.0 | 0.005 | 0.029 | 0.010 | 0.038 |
| JULY | 0.012 | 0.015 | 0.010 | 0.022 | 0.030 | 0.032 | 0.060 | JULY | 0.009 | 0.014 | 0.014 | 0.023 | 0.023 | 0.041 | 0.060 |
| AUGUST | 0.0 | 0.012 | 0.022 | 0.015 | 0.012 | 0.032 | 0.040 | AUGUST | 0.0 | 0.018 | 0.005 | 0.005 | 0.018 | 0.009 | 0.023 |
| SEPTEMBER | 0.026 | 0.010 | 0.013 | 0.023 | 0.033 | 0.036 | 0.062 | SEPTEMBER | 0.005 | 0.010 | 0.0 | 0.019 | 0.019 | 0.019 | 0.043 |
| OCTOBER | 0.027 | 0.032 | 0.035 | 0.020 | 0.055 | 0.052 | 0.090 | OCTOBER | 0.012 | 0.020 | 0.0 | 0.012 | 0.024 | 0.028 | 0.052 |
| NOVEMBER | 0.010 | 0.015 | 0.010 | 0.005 | 0.026 | 0.018 | 0.041 | NOVEMBER | 0.0 | 0.008 | 0.0 | 0.0 | 0.008 | 0.0 | 0.012 |
| DECEMBER | 0.005 | 0.005 | 0.012 | 0.005 | 0.012 | 0.020 | 0.040 | DECEMBER | 0.0 | 0.008 | 0.004 | 0.0 | 0.012 | 0.008 | 0.020 |
| DAYTON, OHIO (DAY) | | | | | | | | DENVER, COLO (DEN) | | | | | | | |
| | 00-06 | 06-12 | 12-18 | 18-24 | 00-12 | 12-24 | 00-24 | | 00-06 | 06-12 | 12-18 | 18-24 | 00-12 | 12-24 | 00-24 |
| JANUARY | 0.007 | 0.005 | 0.002 | 0.002 | 0.020 | 0.010 | 0.042 | JANUARY | 0.0 | 0.0 | 0.0 | 0.0 | 0.0 | 0.002 | 0.002 |
| FEBRUARY | 0.008 | 0.0 | 0.0 | 0.008 | 0.011 | 0.019 | 0.038 | FEBRUARY | 0.0 | 0.0 | 0.0 | 0.0 | 0.0 | 0.0 | 0.0 |
| MARCH | 0.012 | 0.010 | 0.0 | 0.007 | 0.032 | 0.020 | 0.065 | MARCH | 0.002 | 0.002 | 0.002 | 0.005 | 0.015 | 0.007 | 0.025 |
| APRIL | 0.008 | 0.005 | 0.018 | 0.013 | 0.031 | 0.041 | 0.090 | APRIL | 0.005 | 0.003 | 0.008 | 0.0 | 0.018 | 0.013 | 0.041 |
| MAY | 0.012 | 0.007 | 0.005 | 0.015 | 0.032 | 0.030 | 0.087 | MAY | 0.005 | 0.007 | 0.005 | 0.005 | 0.025 | 0.017 | 0.050 |
| JUNE | 0.026 | 0.008 | 0.023 | 0.038 | 0.038 | 0.056 | 0.097 | JUNE | 0.008 | 0.0 | 0.003 | 0.005 | 0.013 | 0.008 | 0.026 |
| JULY | 0.015 | 0.007 | 0.017 | 0.025 | 0.025 | 0.042 | 0.067 | JULY | 0.022 | 0.005 | 0.0 | 0.007 | 0.025 | 0.007 | 0.040 |
| AUGUST | 0.025 | 0.020 | 0.015 | 0.032 | 0.045 | 0.052 | 0.089 | AUGUST | 0.012 | 0.005 | 0.0 | 0.010 | 0.015 | 0.012 | 0.027 |
| SEPTEMBER | 0.021 | 0.003 | 0.010 | 0.003 | 0.028 | 0.010 | 0.044 | SEPTEMBER | 0.003 | 0.0 | 0.005 | 0.0 | 0.003 | 0.005 | 0.008 |
| OCTOBER | 0.005 | 0.012 | 0.005 | 0.005 | 0.025 | 0.017 | 0.055 | OCTOBER | 0.0 | 0.0 | 0.002 | 0.0 | 0.007 | 0.012 | 0.022 |
| NOVEMBER | 0.003 | 0.010 | 0.021 | 0.005 | 0.028 | 0.041 | 0.082 | NOVEMBER | 0.0 | 0.003 | 0.0 | 0.0 | 0.005 | 0.005 | 0.013 |
| DECEMBER | 0.002 | 0.015 | 0.010 | 0.010 | 0.027 | 0.022 | 0.060 | DECEMBER | 0.007 | 0.002 | 0.0 | 0.005 | 0.010 | 0.005 | 0.015 |

Table 3. Relative frequency of 0.50 inches or more of precipitation (continued).

| DES MOINES, IOWA (DSH) | | | | | | | | DUBUQUE, IOWA (DBQ) | | | | | | | |
|------------------------|-------|-------|-------|-------|-------|-------|-------|-----------------------|-------|-------|-------|-------|-------|-------|-------|
| | 00-06 | 06-12 | 12-18 | 18-24 | 00-12 | 12-24 | 00-24 | | 00-06 | 06-12 | 12-18 | 18-24 | 00-12 | 12-24 | 00-24 |
| JANUARY | 0.0 | 0.002 | 0.005 | 0.0 | 0.007 | 0.010 | 0.020 | JANUARY | 0.0 | 0.006 | 0.0 | 0.003 | 0.007 | 0.006 | 0.011 |
| FEBRUARY | 0.0 | 0.003 | 0.008 | 0.0 | 0.011 | 0.014 | 0.025 | FEBRUARY | 0.004 | 0.006 | 0.003 | 0.0 | 0.016 | 0.007 | 0.024 |
| MARCH | 0.007 | 0.007 | 0.007 | 0.002 | 0.025 | 0.025 | 0.057 | MARCH | 0.018 | 0.003 | 0.006 | 0.009 | 0.032 | 0.018 | 0.056 |
| APRIL | 0.015 | 0.010 | 0.018 | 0.028 | 0.026 | 0.049 | 0.088 | APRIL | 0.015 | 0.021 | 0.003 | 0.006 | 0.044 | 0.033 | 0.085 |
| MAY | 0.007 | 0.017 | 0.015 | 0.010 | 0.040 | 0.025 | 0.080 | MAY | 0.011 | 0.015 | 0.006 | 0.021 | 0.029 | 0.033 | 0.066 |
| JUNE | 0.031 | 0.044 | 0.013 | 0.010 | 0.077 | 0.026 | 0.116 | JUNE | 0.027 | 0.030 | 0.015 | 0.015 | 0.057 | 0.030 | 0.085 |
| JULY | 0.025 | 0.010 | 0.010 | 0.015 | 0.042 | 0.027 | 0.077 | JULY | 0.013 | 0.035 | 0.015 | 0.009 | 0.042 | 0.024 | 0.072 |
| AUGUST | 0.025 | 0.027 | 0.015 | 0.017 | 0.052 | 0.030 | 0.087 | AUGUST | 0.050 | 0.022 | 0.013 | 0.013 | 0.068 | 0.022 | 0.097 |
| SEPTEMBER | 0.028 | 0.018 | 0.010 | 0.008 | 0.047 | 0.018 | 0.062 | SEPTEMBER | 0.022 | 0.036 | 0.013 | 0.003 | 0.056 | 0.017 | 0.068 |
| OCTOBER | 0.017 | 0.012 | 0.012 | 0.010 | 0.030 | 0.027 | 0.062 | OCTOBER | 0.012 | 0.013 | 0.006 | 0.007 | 0.024 | 0.026 | 0.050 |
| NOVEMBER | 0.015 | 0.008 | 0.008 | 0.005 | 0.028 | 0.021 | 0.049 | NOVEMBER | 0.012 | 0.013 | 0.0 | 0.003 | 0.033 | 0.010 | 0.051 |
| DECEMBER | 0.005 | 0.0 | 0.005 | 0.0 | 0.010 | 0.012 | 0.030 | DECEMBER | 0.004 | 0.003 | 0.003 | 0.0 | 0.016 | 0.010 | 0.025 |
| DETROIT, MICH (DTW) | | | | | | | | DULUTH, MINN (DLH) | | | | | | | |
| | 00-06 | 06-12 | 12-18 | 18-24 | 00-12 | 12-24 | 00-24 | | 00-06 | 06-12 | 12-18 | 18-24 | 00-12 | 12-24 | 00-24 |
| JANUARY | 0.005 | 0.007 | 0.005 | 0.0 | 0.020 | 0.010 | 0.032 | JANUARY | 0.002 | 0.0 | 0.0 | 0.0 | 0.007 | 0.002 | 0.015 |
| FEBRUARY | 0.005 | 0.0 | 0.003 | 0.003 | 0.019 | 0.011 | 0.035 | FEBRUARY | 0.003 | 0.0 | 0.0 | 0.0 | 0.005 | 0.0 | 0.005 |
| MARCH | 0.010 | 0.010 | 0.005 | 0.005 | 0.035 | 0.015 | 0.067 | MARCH | 0.0 | 0.005 | 0.002 | 0.0 | 0.012 | 0.010 | 0.027 |
| APRIL | 0.013 | 0.003 | 0.003 | 0.005 | 0.031 | 0.021 | 0.062 | APRIL | 0.008 | 0.003 | 0.0 | 0.003 | 0.015 | 0.008 | 0.031 |
| MAY | 0.010 | 0.005 | 0.007 | 0.027 | 0.020 | 0.047 | 0.072 | MAY | 0.010 | 0.010 | 0.0 | 0.005 | 0.025 | 0.015 | 0.052 |
| JUNE | 0.023 | 0.013 | 0.013 | 0.023 | 0.039 | 0.041 | 0.080 | JUNE | 0.013 | 0.026 | 0.013 | 0.010 | 0.057 | 0.026 | 0.085 |
| JULY | 0.015 | 0.017 | 0.010 | 0.017 | 0.037 | 0.025 | 0.067 | JULY | 0.017 | 0.025 | 0.015 | 0.020 | 0.047 | 0.037 | 0.085 |
| AUGUST | 0.007 | 0.005 | 0.017 | 0.025 | 0.020 | 0.045 | 0.072 | AUGUST | 0.027 | 0.015 | 0.007 | 0.010 | 0.040 | 0.017 | 0.060 |
| SEPTEMBER | 0.005 | 0.010 | 0.013 | 0.021 | 0.023 | 0.039 | 0.072 | SEPTEMBER | 0.021 | 0.023 | 0.013 | 0.013 | 0.036 | 0.033 | 0.085 |
| OCTOBER | 0.005 | 0.005 | 0.005 | 0.002 | 0.015 | 0.020 | 0.032 | OCTOBER | 0.015 | 0.012 | 0.0 | 0.010 | 0.025 | 0.020 | 0.055 |
| NOVEMBER | 0.008 | 0.010 | 0.005 | 0.003 | 0.031 | 0.013 | 0.059 | NOVEMBER | 0.005 | 0.005 | 0.013 | 0.005 | 0.018 | 0.018 | 0.036 |
| DECEMBER | 0.005 | 0.007 | 0.005 | 0.002 | 0.020 | 0.010 | 0.040 | DECEMBER | 0.0 | 0.002 | 0.0 | 0.0 | 0.007 | 0.005 | 0.012 |
| DODGE CITY, KANS (DDC) | | | | | | | | EAU CLAIRE, WIS (EAU) | | | | | | | |
| | 00-06 | 06-12 | 12-18 | 18-24 | 00-12 | 12-24 | 00-24 | | 00-06 | 06-12 | 12-18 | 18-24 | 00-12 | 12-24 | 00-24 |
| JANUARY | 0.0 | 0.0 | 0.002 | 0.0 | 0.0 | 0.002 | 0.005 | JANUARY | 0.0 | 0.0 | 0.0 | 0.0 | 0.0 | 0.0 | 0.0 |
| FEBRUARY | 0.0 | 0.005 | 0.0 | 0.0 | 0.005 | 0.003 | 0.008 | FEBRUARY | 0.0 | 0.003 | 0.0 | 0.0 | 0.008 | 0.0 | 0.008 |
| MARCH | 0.002 | 0.010 | 0.010 | 0.005 | 0.017 | 0.020 | 0.042 | MARCH | 0.002 | 0.002 | 0.003 | 0.002 | 0.015 | 0.005 | 0.033 |
| APRIL | 0.013 | 0.015 | 0.008 | 0.008 | 0.031 | 0.018 | 0.049 | APRIL | 0.021 | 0.015 | 0.010 | 0.013 | 0.039 | 0.023 | 0.070 |
| MAY | 0.022 | 0.005 | 0.007 | 0.007 | 0.040 | 0.025 | 0.065 | MAY | 0.020 | 0.017 | 0.007 | 0.015 | 0.050 | 0.035 | 0.090 |
| JUNE | 0.036 | 0.021 | 0.0 | 0.010 | 0.051 | 0.010 | 0.067 | JUNE | 0.026 | 0.015 | 0.010 | 0.013 | 0.039 | 0.023 | 0.067 |
| JULY | 0.032 | 0.027 | 0.005 | 0.0 | 0.057 | 0.005 | 0.062 | JULY | 0.017 | 0.025 | 0.013 | 0.020 | 0.042 | 0.033 | 0.078 |
| AUGUST | 0.030 | 0.012 | 0.002 | 0.007 | 0.055 | 0.010 | 0.062 | AUGUST | 0.035 | 0.025 | 0.020 | 0.015 | 0.045 | 0.038 | 0.086 |
| SEPTEMBER | 0.018 | 0.028 | 0.003 | 0.005 | 0.044 | 0.010 | 0.054 | SEPTEMBER | 0.031 | 0.010 | 0.013 | 0.013 | 0.047 | 0.028 | 0.078 |
| OCTOBER | 0.010 | 0.005 | 0.005 | 0.005 | 0.012 | 0.010 | 0.022 | OCTOBER | 0.020 | 0.012 | 0.005 | 0.002 | 0.037 | 0.017 | 0.050 |
| NOVEMBER | 0.003 | 0.003 | 0.005 | 0.003 | 0.005 | 0.010 | 0.015 | NOVEMBER | 0.005 | 0.005 | 0.003 | 0.005 | 0.010 | 0.010 | 0.026 |
| DECEMBER | 0.002 | 0.002 | 0.005 | 0.0 | 0.002 | 0.010 | 0.012 | DECEMBER | 0.0 | 0.003 | 0.0 | 0.0 | 0.003 | 0.003 | 0.010 |

001

Table 3. Relative frequency of 0.50 inches or more of precipitation (continued).

| ELKINS, W VA (EKN) | | | | | | | | ELY, NEV (ELY) | | | | | | | |
|--------------------|-------|-------|-------|-------|-------|-------|-------|----------------|-------|-------|-------|-------|-------|-------|-------|
| | 00-06 | 06-12 | 12-18 | 18-24 | 00-12 | 12-24 | 00-24 | | 00-06 | 06-12 | 12-18 | 18-24 | 00-12 | 12-24 | 00-24 |
| JANUARY | 0.008 | 0.0 | 0.005 | 0.0 | 0.021 | 0.010 | 0.048 | JANUARY | 0.0 | 0.0 | 0.0 | 0.0 | 0.0 | 0.0 | 0.005 |
| FEBRUARY | 0.003 | 0.0 | 0.0 | 0.008 | 0.015 | 0.019 | 0.051 | FEBRUARY | 0.0 | 0.0 | 0.0 | 0.0 | 0.0 | 0.0 | 0.003 |
| MARCH | 0.005 | 0.017 | 0.0 | 0.002 | 0.028 | 0.015 | 0.058 | MARCH | 0.002 | 0.0 | 0.0 | 0.0 | 0.007 | 0.0 | 0.010 |
| APRIL | 0.011 | 0.013 | 0.003 | 0.008 | 0.029 | 0.023 | 0.075 | APRIL | 0.0 | 0.0 | 0.0 | 0.0 | 0.003 | 0.003 | 0.013 |
| MAY | 0.013 | 0.007 | 0.010 | 0.010 | 0.033 | 0.030 | 0.082 | MAY | 0.007 | 0.0 | 0.002 | 0.0 | 0.015 | 0.005 | 0.022 |
| JUNE | 0.027 | 0.015 | 0.021 | 0.039 | 0.053 | 0.072 | 0.128 | JUNE | 0.0 | 0.0 | 0.0 | 0.003 | 0.005 | 0.005 | 0.010 |
| JULY | 0.023 | 0.020 | 0.020 | 0.022 | 0.047 | 0.052 | 0.106 | JULY | 0.0 | 0.0 | 0.0 | 0.0 | 0.0 | 0.0 | 0.0 |
| AUGUST | 0.023 | 0.015 | 0.015 | 0.030 | 0.039 | 0.062 | 0.124 | AUGUST | 0.002 | 0.0 | 0.0 | 0.005 | 0.002 | 0.012 | 0.015 |
| SEPTEMBER | 0.016 | 0.010 | 0.008 | 0.021 | 0.035 | 0.038 | 0.077 | SEPTEMBER | 0.003 | 0.003 | 0.003 | 0.005 | 0.010 | 0.013 | 0.023 |
| OCTOBER | 0.002 | 0.007 | 0.005 | 0.020 | 0.027 | 0.027 | 0.070 | OCTOBER | 0.002 | 0.0 | 0.0 | 0.002 | 0.012 | 0.002 | 0.027 |
| NOVEMBER | 0.003 | 0.010 | 0.008 | 0.005 | 0.026 | 0.028 | 0.053 | NOVEMBER | 0.003 | 0.0 | 0.0 | 0.0 | 0.003 | 0.0 | 0.010 |
| DECEMBER | 0.010 | 0.005 | 0.010 | 0.012 | 0.026 | 0.030 | 0.064 | DECEMBER | 0.0 | 0.002 | 0.0 | 0.0 | 0.002 | 0.0 | 0.002 |

| ELKO, NEV (EKO) | | | | | | | | ERIE, PA (ERI) | | | | | | | |
|-----------------|-------|-------|-------|-------|-------|-------|-------|----------------|-------|-------|-------|-------|-------|-------|-------|
| | 00-06 | 06-12 | 12-18 | 18-24 | 00-12 | 12-24 | 00-24 | | 00-06 | 06-12 | 12-18 | 18-24 | 00-12 | 12-24 | 00-24 |
| JANUARY | 0.0 | 0.0 | 0.0 | 0.0 | 0.005 | 0.002 | 0.010 | JANUARY | 0.002 | 0.005 | 0.002 | 0.0 | 0.007 | 0.010 | 0.030 |
| FEBRUARY | 0.0 | 0.0 | 0.0 | 0.0 | 0.0 | 0.0 | 0.0 | FEBRUARY | 0.005 | 0.003 | 0.008 | 0.008 | 0.014 | 0.019 | 0.038 |
| MARCH | 0.0 | 0.0 | 0.0 | 0.0 | 0.005 | 0.003 | 0.005 | MARCH | 0.007 | 0.007 | 0.0 | 0.002 | 0.020 | 0.020 | 0.082 |
| APRIL | 0.0 | 0.0 | 0.0 | 0.0 | 0.005 | 0.0 | 0.008 | APRIL | 0.010 | 0.008 | 0.008 | 0.015 | 0.026 | 0.028 | 0.079 |
| MAY | 0.0 | 0.0 | 0.0 | 0.0 | 0.002 | 0.002 | 0.007 | MAY | 0.007 | 0.010 | 0.007 | 0.017 | 0.027 | 0.027 | 0.062 |
| JUNE | 0.0 | 0.0 | 0.0 | 0.0 | 0.0 | 0.0 | 0.005 | JUNE | 0.036 | 0.026 | 0.015 | 0.018 | 0.064 | 0.036 | 0.100 |
| JULY | 0.002 | 0.0 | 0.0 | 0.002 | 0.002 | 0.002 | 0.005 | JULY | 0.010 | 0.015 | 0.032 | 0.017 | 0.030 | 0.050 | 0.090 |
| AUGUST | 0.002 | 0.0 | 0.0 | 0.0 | 0.002 | 0.0 | 0.005 | AUGUST | 0.027 | 0.017 | 0.032 | 0.017 | 0.045 | 0.052 | 0.097 |
| SEPTEMBER | 0.003 | 0.0 | 0.003 | 0.0 | 0.006 | 0.008 | 0.019 | SEPTEMBER | 0.036 | 0.028 | 0.005 | 0.028 | 0.062 | 0.044 | 0.095 |
| OCTOBER | 0.0 | 0.0 | 0.0 | 0.0 | 0.0 | 0.002 | 0.010 | OCTOBER | 0.015 | 0.005 | 0.010 | 0.012 | 0.022 | 0.035 | 0.082 |
| NOVEMBER | 0.003 | 0.0 | 0.0 | 0.0 | 0.005 | 0.0 | 0.010 | NOVEMBER | 0.003 | 0.008 | 0.008 | 0.008 | 0.023 | 0.028 | 0.072 |
| DECEMBER | 0.0 | 0.0 | 0.0 | 0.0 | 0.003 | 0.0 | 0.003 | DECEMBER | 0.007 | 0.007 | 0.005 | 0.007 | 0.017 | 0.022 | 0.062 |

| EL PASO, TEX (ELP) | | | | | | | | EUGENE, OREG (EUG) | | | | | | | |
|--------------------|-------|-------|-------|-------|-------|-------|-------|--------------------|-------|-------|-------|-------|-------|-------|-------|
| | 00-06 | 06-12 | 12-18 | 18-24 | 00-12 | 12-24 | 00-24 | | 00-06 | 06-12 | 12-18 | 18-24 | 00-12 | 12-24 | 00-24 |
| JANUARY | 0.0 | 0.0 | 0.0 | 0.0 | 0.0 | 0.0 | 0.0 | JANUARY | 0.027 | 0.027 | 0.032 | 0.020 | 0.062 | 0.055 | 0.109 |
| FEBRUARY | 0.0 | 0.0 | 0.0 | 0.0 | 0.003 | 0.0 | 0.011 | FEBRUARY | 0.019 | 0.016 | 0.030 | 0.041 | 0.052 | 0.087 | 0.153 |
| MARCH | 0.0 | 0.0 | 0.0 | 0.0 | 0.0 | 0.0 | 0.0 | MARCH | 0.012 | 0.022 | 0.020 | 0.005 | 0.060 | 0.055 | 0.139 |
| APRIL | 0.0 | 0.0 | 0.0 | 0.0 | 0.003 | 0.0 | 0.003 | APRIL | 0.005 | 0.013 | 0.008 | 0.005 | 0.026 | 0.015 | 0.069 |
| MAY | 0.002 | 0.0 | 0.0 | 0.0 | 0.002 | 0.0 | 0.002 | MAY | 0.0 | 0.005 | 0.002 | 0.0 | 0.011 | 0.012 | 0.032 |
| JUNE | 0.008 | 0.005 | 0.0 | 0.0 | 0.013 | 0.0 | 0.013 | JUNE | 0.005 | 0.003 | 0.008 | 0.0 | 0.013 | 0.013 | 0.033 |
| JULY | 0.007 | 0.007 | 0.0 | 0.007 | 0.020 | 0.007 | 0.027 | JULY | 0.0 | 0.0 | 0.005 | 0.0 | 0.002 | 0.007 | 0.010 |
| AUGUST | 0.012 | 0.010 | 0.002 | 0.007 | 0.025 | 0.010 | 0.037 | AUGUST | 0.007 | 0.005 | 0.002 | 0.0 | 0.017 | 0.010 | 0.027 |
| SEPTEMBER | 0.005 | 0.010 | 0.005 | 0.013 | 0.021 | 0.018 | 0.039 | SEPTEMBER | 0.010 | 0.008 | 0.0 | 0.003 | 0.021 | 0.003 | 0.033 |
| OCTOBER | 0.0 | 0.0 | 0.005 | 0.0 | 0.005 | 0.007 | 0.020 | OCTOBER | 0.010 | 0.002 | 0.005 | 0.010 | 0.020 | 0.030 | 0.082 |
| NOVEMBER | 0.0 | 0.0 | 0.0 | 0.0 | 0.0 | 0.0 | 0.005 | NOVEMBER | 0.033 | 0.047 | 0.036 | 0.051 | 0.105 | 0.111 | 0.221 |
| DECEMBER | 0.0 | 0.0 | 0.0 | 0.0 | 0.0 | 0.002 | 0.005 | DECEMBER | 0.047 | 0.037 | 0.045 | 0.037 | 0.112 | 0.104 | 0.211 |

Table 3. Relative frequency of 0.50 inches or more of precipitation (continued).

| EVANSVILLE, IND (EVV) | | | | | | | | FARMINGTON, N MEX (FMN) | | | | | | | |
|-----------------------|-------|-------|-------|-------|-------|-------|-------|-------------------------|-------|-------|-------|-------|-------|-------|-------|
| | 00-06 | 06-12 | 12-18 | 18-24 | 00-12 | 12-24 | 00-24 | | 00-06 | 06-12 | 12-18 | 18-24 | 00-12 | 12-24 | 00-24 |
| JANUARY | 0.010 | 0.007 | 0.002 | 0.015 | 0.020 | 0.020 | 0.050 | JANUARY | 0.0 | 0.0 | 0.0 | 0.0 | 0.0 | 0.0 | 0.0 |
| FEBRUARY | 0.008 | 0.008 | 0.014 | 0.008 | 0.025 | 0.027 | 0.046 | FEBRUARY | 0.0 | 0.0 | 0.0 | 0.0 | 0.0 | 0.0 | 0.0 |
| MARCH | 0.037 | 0.025 | 0.017 | 0.012 | 0.067 | 0.042 | 0.114 | MARCH | 0.0 | 0.0 | 0.0 | 0.0 | 0.0 | 0.0 | 0.0 |
| APRIL | 0.033 | 0.031 | 0.015 | 0.013 | 0.062 | 0.036 | 0.105 | APRIL | 0.0 | 0.0 | 0.0 | 0.0 | 0.004 | 0.0 | 0.004 |
| MAY | 0.035 | 0.017 | 0.025 | 0.025 | 0.057 | 0.055 | 0.134 | MAY | 0.0 | 0.0 | 0.0 | 0.0 | 0.0 | 0.0 | 0.0 |
| JUNE | 0.028 | 0.013 | 0.008 | 0.021 | 0.051 | 0.036 | 0.098 | JUNE | 0.0 | 0.0 | 0.0 | 0.0 | 0.0 | 0.0 | 0.0 |
| JULY | 0.025 | 0.015 | 0.007 | 0.020 | 0.042 | 0.030 | 0.082 | JULY | 0.0 | 0.0 | 0.004 | 0.0 | 0.0 | 0.0 | 0.0 |
| AUGUST | 0.017 | 0.030 | 0.012 | 0.020 | 0.052 | 0.037 | 0.084 | AUGUST | 0.004 | 0.0 | 0.0 | 0.0 | 0.004 | 0.0 | 0.004 |
| SEPTEMBER | 0.008 | 0.023 | 0.021 | 0.015 | 0.031 | 0.038 | 0.074 | SEPTEMBER | 0.0 | 0.0 | 0.004 | 0.004 | 0.0 | 0.012 | 0.012 |
| OCTOBER | 0.007 | 0.015 | 0.017 | 0.010 | 0.025 | 0.045 | 0.067 | OCTOBER | 0.0 | 0.0 | 0.003 | 0.003 | 0.003 | 0.003 | 0.016 |
| NOVEMBER | 0.018 | 0.036 | 0.031 | 0.026 | 0.064 | 0.054 | 0.115 | NOVEMBER | 0.0 | 0.0 | 0.0 | 0.0 | 0.007 | 0.0 | 0.019 |
| DECEMBER | 0.005 | 0.020 | 0.017 | 0.007 | 0.035 | 0.042 | 0.077 | DECEMBER | 0.0 | 0.0 | 0.0 | 0.0 | 0.0 | 0.0 | 0.0 |
| FAIRBANKS, AK (FAI) | | | | | | | | FLAGSTAFF, ARIZ (FLG) | | | | | | | |
| | 00-06 | 06-12 | 12-18 | 18-24 | 00-12 | 12-24 | 00-24 | | 00-06 | 06-12 | 12-18 | 18-24 | 00-12 | 12-24 | 00-24 |
| JANUARY | 0.0 | 0.0 | 0.0 | 0.0 | 0.0 | 0.0 | 0.0 | JANUARY | 0.0 | 0.005 | 0.008 | 0.003 | 0.015 | 0.030 | 0.064 |
| FEBRUARY | 0.0 | 0.0 | 0.0 | 0.0 | 0.0 | 0.0 | 0.003 | FEBRUARY | 0.008 | 0.005 | 0.008 | 0.011 | 0.022 | 0.025 | 0.074 |
| MARCH | 0.0 | 0.0 | 0.0 | 0.0 | 0.0 | 0.0 | 0.0 | MARCH | 0.012 | 0.010 | 0.0 | 0.002 | 0.027 | 0.022 | 0.067 |
| APRIL | 0.0 | 0.0 | 0.0 | 0.0 | 0.0 | 0.0 | 0.0 | APRIL | 0.0 | 0.008 | 0.0 | 0.003 | 0.013 | 0.010 | 0.034 |
| MAY | 0.0 | 0.0 | 0.0 | 0.0 | 0.002 | 0.0 | 0.005 | MAY | 0.0 | 0.0 | 0.002 | 0.0 | 0.002 | 0.007 | 0.012 |
| JUNE | 0.003 | 0.0 | 0.005 | 0.003 | 0.003 | 0.010 | 0.018 | JUNE | 0.003 | 0.0 | 0.0 | 0.0 | 0.003 | 0.0 | 0.003 |
| JULY | 0.0 | 0.005 | 0.002 | 0.0 | 0.005 | 0.005 | 0.015 | JULY | 0.010 | 0.0 | 0.0 | 0.032 | 0.010 | 0.035 | 0.050 |
| AUGUST | 0.0 | 0.0 | 0.0 | 0.0 | 0.005 | 0.0 | 0.010 | AUGUST | 0.015 | 0.002 | 0.0 | 0.030 | 0.020 | 0.032 | 0.050 |
| SEPTEMBER | 0.0 | 0.0 | 0.0 | 0.0 | 0.0 | 0.005 | 0.005 | SEPTEMBER | 0.005 | 0.008 | 0.013 | 0.008 | 0.011 | 0.021 | 0.032 |
| OCTOBER | 0.0 | 0.0 | 0.0 | 0.0 | 0.0 | 0.0 | 0.002 | OCTOBER | 0.005 | 0.005 | 0.005 | 0.0 | 0.015 | 0.015 | 0.033 |
| NOVEMBER | 0.0 | 0.0 | 0.0 | 0.0 | 0.0 | 0.0 | 0.0 | NOVEMBER | 0.010 | 0.008 | 0.008 | 0.008 | 0.024 | 0.018 | 0.045 |
| DECEMBER | 0.0 | 0.0 | 0.0 | 0.0 | 0.0 | 0.002 | 0.002 | DECEMBER | 0.008 | 0.013 | 0.003 | 0.008 | 0.031 | 0.015 | 0.051 |
| FARGO, N DAK (FAR) | | | | | | | | FLINT, MICH (FNT) | | | | | | | |
| | 00-06 | 06-12 | 12-18 | 18-24 | 00-12 | 12-24 | 00-24 | | 00-06 | 06-12 | 12-18 | 18-24 | 00-12 | 12-24 | 00-24 |
| JANUARY | 0.0 | 0.0 | 0.0 | 0.0 | 0.002 | 0.0 | 0.007 | JANUARY | 0.0 | 0.010 | 0.0 | 0.002 | 0.012 | 0.007 | 0.022 |
| FEBRUARY | 0.0 | 0.0 | 0.0 | 0.003 | 0.0 | 0.003 | 0.003 | FEBRUARY | 0.0 | 0.005 | 0.0 | 0.0 | 0.014 | 0.003 | 0.016 |
| MARCH | 0.002 | 0.0 | 0.0 | 0.002 | 0.010 | 0.002 | 0.025 | MARCH | 0.007 | 0.010 | 0.010 | 0.005 | 0.022 | 0.022 | 0.065 |
| APRIL | 0.005 | 0.0 | 0.0 | 0.003 | 0.010 | 0.005 | 0.015 | APRIL | 0.021 | 0.010 | 0.003 | 0.010 | 0.036 | 0.021 | 0.056 |
| MAY | 0.012 | 0.007 | 0.002 | 0.005 | 0.027 | 0.015 | 0.050 | MAY | 0.017 | 0.007 | 0.010 | 0.012 | 0.025 | 0.022 | 0.055 |
| JUNE | 0.015 | 0.013 | 0.008 | 0.008 | 0.023 | 0.018 | 0.051 | JUNE | 0.015 | 0.010 | 0.015 | 0.013 | 0.031 | 0.036 | 0.074 |
| JULY | 0.012 | 0.020 | 0.010 | 0.012 | 0.032 | 0.020 | 0.057 | JULY | 0.022 | 0.012 | 0.007 | 0.012 | 0.032 | 0.022 | 0.055 |
| AUGUST | 0.015 | 0.020 | 0.010 | 0.007 | 0.035 | 0.017 | 0.052 | AUGUST | 0.017 | 0.022 | 0.012 | 0.017 | 0.045 | 0.025 | 0.074 |
| SEPTEMBER | 0.005 | 0.010 | 0.013 | 0.005 | 0.015 | 0.015 | 0.031 | SEPTEMBER | 0.018 | 0.018 | 0.008 | 0.028 | 0.033 | 0.046 | 0.085 |
| OCTOBER | 0.005 | 0.010 | 0.007 | 0.010 | 0.020 | 0.027 | 0.040 | OCTOBER | 0.002 | 0.010 | 0.002 | 0.007 | 0.017 | 0.012 | 0.037 |
| NOVEMBER | 0.005 | 0.0 | 0.003 | 0.005 | 0.008 | 0.008 | 0.018 | NOVEMBER | 0.005 | 0.013 | 0.010 | 0.003 | 0.026 | 0.015 | 0.049 |
| DECEMBER | 0.0 | 0.0 | 0.0 | 0.0 | 0.002 | 0.0 | 0.007 | DECEMBER | 0.005 | 0.005 | 0.002 | 0.002 | 0.012 | 0.017 | 0.040 |

Table 3. Relative frequency of 0.50 inches or more of precipitation (continued).

| FORT MYERS, FLA (FMY) | | | | | | | | FRESNO, CALIF (FAT) | | | | | | | |
|-----------------------|-------|-------|-------|-------|-------|-------|-------|----------------------|-------|-------|-------|-------|-------|-------|-------|
| | 00-06 | 06-12 | 12-18 | 18-24 | 00-12 | 12-24 | 00-24 | | 00-06 | 06-12 | 12-18 | 18-24 | 00-12 | 12-24 | 00-24 |
| JANUARY | 0.007 | 0.015 | 0.012 | 0.005 | 0.022 | 0.017 | 0.045 | JANUARY | 0.007 | 0.007 | 0.010 | 0.002 | 0.022 | 0.015 | 0.045 |
| FEBRUARY | 0.022 | 0.008 | 0.011 | 0.014 | 0.025 | 0.022 | 0.047 | FEBRUARY | 0.005 | 0.003 | 0.003 | 0.005 | 0.025 | 0.016 | 0.046 |
| MARCH | 0.019 | 0.011 | 0.008 | 0.013 | 0.024 | 0.022 | 0.046 | MARCH | 0.002 | 0.012 | 0.002 | 0.002 | 0.015 | 0.015 | 0.040 |
| APRIL | 0.010 | 0.010 | 0.003 | 0.005 | 0.021 | 0.008 | 0.031 | APRIL | 0.003 | 0.0 | 0.003 | 0.003 | 0.005 | 0.005 | 0.013 |
| MAY | 0.005 | 0.012 | 0.005 | 0.035 | 0.017 | 0.047 | 0.060 | MAY | 0.0 | 0.0 | 0.0 | 0.0 | 0.005 | 0.0 | 0.005 |
| JUNE | 0.023 | 0.028 | 0.036 | 0.113 | 0.044 | 0.150 | 0.178 | JUNE | 0.0 | 0.0 | 0.0 | 0.0 | 0.0 | 0.0 | 0.0 |
| JULY | 0.023 | 0.005 | 0.025 | 0.140 | 0.028 | 0.172 | 0.205 | JULY | 0.0 | 0.0 | 0.0 | 0.0 | 0.0 | 0.0 | 0.0 |
| AUGUST | 0.018 | 0.005 | 0.020 | 0.167 | 0.023 | 0.185 | 0.204 | AUGUST | 0.0 | 0.0 | 0.0 | 0.0 | 0.0 | 0.0 | 0.0 |
| SEPTEMBER | 0.031 | 0.018 | 0.041 | 0.098 | 0.041 | 0.131 | 0.166 | SEPTEMBER | 0.0 | 0.0 | 0.0 | 0.0 | 0.005 | 0.0 | 0.008 |
| OCTOBER | 0.002 | 0.0 | 0.005 | 0.020 | 0.005 | 0.025 | 0.035 | OCTOBER | 0.002 | 0.005 | 0.0 | 0.0 | 0.005 | 0.005 | 0.012 |
| NOVEMBER | 0.003 | 0.010 | 0.003 | 0.013 | 0.018 | 0.018 | 0.039 | NOVEMBER | 0.003 | 0.0 | 0.008 | 0.003 | 0.008 | 0.013 | 0.033 |
| DECEMBER | 0.010 | 0.007 | 0.007 | 0.012 | 0.017 | 0.020 | 0.035 | DECEMBER | 0.002 | 0.0 | 0.0 | 0.002 | 0.007 | 0.010 | 0.025 |
| FORT SMITH, ARK (FSM) | | | | | | | | GLASGOW, MONT (GGW) | | | | | | | |
| | 00-06 | 06-12 | 12-18 | 18-24 | 00-12 | 12-24 | 00-24 | | 00-06 | 06-12 | 12-18 | 18-24 | 00-12 | 12-24 | 00-24 |
| JANUARY | 0.002 | 0.002 | 0.005 | 0.002 | 0.010 | 0.010 | 0.022 | JANUARY | 0.0 | 0.0 | 0.0 | 0.0 | 0.0 | 0.0 | 0.0 |
| FEBRUARY | 0.014 | 0.025 | 0.008 | 0.011 | 0.038 | 0.022 | 0.054 | FEBRUARY | 0.0 | 0.0 | 0.0 | 0.0 | 0.0 | 0.0 | 0.0 |
| MARCH | 0.022 | 0.030 | 0.022 | 0.017 | 0.062 | 0.042 | 0.104 | MARCH | 0.0 | 0.0 | 0.0 | 0.0 | 0.0 | 0.0 | 0.0 |
| APRIL | 0.018 | 0.026 | 0.013 | 0.008 | 0.041 | 0.023 | 0.072 | APRIL | 0.0 | 0.0 | 0.0 | 0.0 | 0.0 | 0.0 | 0.0 |
| MAY | 0.025 | 0.030 | 0.017 | 0.032 | 0.055 | 0.055 | 0.122 | MAY | 0.005 | 0.005 | 0.005 | 0.007 | 0.015 | 0.017 | 0.035 |
| JUNE | 0.026 | 0.031 | 0.031 | 0.015 | 0.051 | 0.049 | 0.095 | JUNE | 0.003 | 0.013 | 0.0 | 0.0 | 0.018 | 0.0 | 0.026 |
| JULY | 0.010 | 0.022 | 0.012 | 0.020 | 0.035 | 0.030 | 0.060 | JULY | 0.010 | 0.012 | 0.005 | 0.007 | 0.022 | 0.012 | 0.035 |
| AUGUST | 0.022 | 0.017 | 0.007 | 0.010 | 0.035 | 0.015 | 0.055 | AUGUST | 0.007 | 0.0 | 0.0 | 0.005 | 0.007 | 0.005 | 0.015 |
| SEPTEMBER | 0.013 | 0.021 | 0.026 | 0.023 | 0.036 | 0.049 | 0.077 | SEPTEMBER | 0.003 | 0.0 | 0.005 | 0.003 | 0.003 | 0.013 | 0.018 |
| OCTOBER | 0.022 | 0.025 | 0.025 | 0.022 | 0.047 | 0.045 | 0.092 | OCTOBER | 0.0 | 0.0 | 0.002 | 0.0 | 0.005 | 0.002 | 0.012 |
| NOVEMBER | 0.021 | 0.028 | 0.033 | 0.026 | 0.054 | 0.062 | 0.105 | NOVEMBER | 0.0 | 0.0 | 0.0 | 0.0 | 0.0 | 0.0 | 0.0 |
| DECEMBER | 0.012 | 0.020 | 0.012 | 0.012 | 0.032 | 0.030 | 0.065 | DECEMBER | 0.0 | 0.0 | 0.0 | 0.0 | 0.0 | 0.0 | 0.0 |
| FORT WAYNE, IND (FWA) | | | | | | | | GOODLAND, KANS (GLD) | | | | | | | |
| | 00-06 | 06-12 | 12-18 | 18-24 | 00-12 | 12-24 | 00-24 | | 00-06 | 06-12 | 12-18 | 18-24 | 00-12 | 12-24 | 00-24 |
| JANUARY | 0.002 | 0.007 | 0.002 | 0.010 | 0.012 | 0.012 | 0.035 | JANUARY | 0.0 | 0.0 | 0.0 | 0.0 | 0.0 | 0.002 | 0.005 |
| FEBRUARY | 0.005 | 0.005 | 0.0 | 0.003 | 0.016 | 0.014 | 0.036 | FEBRUARY | 0.0 | 0.0 | 0.0 | 0.0 | 0.003 | 0.0 | 0.005 |
| MARCH | 0.017 | 0.015 | 0.005 | 0.005 | 0.042 | 0.017 | 0.067 | MARCH | 0.002 | 0.005 | 0.002 | 0.002 | 0.012 | 0.010 | 0.030 |
| APRIL | 0.015 | 0.005 | 0.003 | 0.010 | 0.028 | 0.021 | 0.064 | APRIL | 0.003 | 0.005 | 0.005 | 0.003 | 0.018 | 0.010 | 0.036 |
| MAY | 0.010 | 0.010 | 0.007 | 0.017 | 0.027 | 0.030 | 0.060 | MAY | 0.037 | 0.020 | 0.012 | 0.005 | 0.047 | 0.020 | 0.065 |
| JUNE | 0.015 | 0.003 | 0.010 | 0.031 | 0.023 | 0.051 | 0.080 | JUNE | 0.039 | 0.021 | 0.003 | 0.015 | 0.054 | 0.015 | 0.069 |
| JULY | 0.015 | 0.002 | 0.012 | 0.015 | 0.020 | 0.032 | 0.062 | JULY | 0.035 | 0.020 | 0.0 | 0.005 | 0.052 | 0.005 | 0.057 |
| AUGUST | 0.012 | 0.035 | 0.017 | 0.015 | 0.047 | 0.042 | 0.090 | AUGUST | 0.020 | 0.005 | 0.002 | 0.0 | 0.025 | 0.002 | 0.030 |
| SEPTEMBER | 0.005 | 0.003 | 0.010 | 0.023 | 0.008 | 0.033 | 0.049 | SEPTEMBER | 0.015 | 0.0 | 0.003 | 0.005 | 0.023 | 0.010 | 0.034 |
| OCTOBER | 0.012 | 0.010 | 0.010 | 0.005 | 0.025 | 0.017 | 0.047 | OCTOBER | 0.005 | 0.0 | 0.0 | 0.002 | 0.010 | 0.007 | 0.020 |
| NOVEMBER | 0.013 | 0.013 | 0.0 | 0.003 | 0.036 | 0.013 | 0.059 | NOVEMBER | 0.0 | 0.008 | 0.003 | 0.0 | 0.015 | 0.003 | 0.023 |
| DECEMBER | 0.007 | 0.007 | 0.005 | 0.007 | 0.022 | 0.017 | 0.050 | DECEMBER | 0.0 | 0.0 | 0.0 | 0.0 | 0.0 | 0.002 | 0.007 |

Table 3. Relative frequency of 0.50 inches or more of precipitation (continued).

| GRAND ISLAND, NEBR (GRI) | | | | | | | | GREAT FALLS, MONT (GTF) | | | | | | | |
|----------------------------|-------|-------|-------|-------|-------|-------|-------|-------------------------|-------|-------|-------|-------|-------|-------|-------|
| | 00-06 | 06-12 | 12-18 | 18-24 | 00-12 | 12-24 | 00-24 | | 00-06 | 06-12 | 12-18 | 18-24 | 00-12 | 12-24 | 00-24 |
| JANUARY | 0.0 | 0.0 | 0.0 | 0.0 | 0.0 | 0.0 | 0.0 | JANUARY | 0.0 | 0.0 | 0.002 | 0.0 | 0.0 | 0.002 | 0.002 |
| FEBRUARY | 0.0 | 0.003 | 0.003 | 0.0 | 0.003 | 0.003 | 0.003 | FEBRUARY | 0.0 | 0.0 | 0.0 | 0.0 | 0.003 | 0.0 | 0.003 |
| MARCH | 0.007 | 0.002 | 0.010 | 0.010 | 0.022 | 0.030 | 0.062 | MARCH | 0.0 | 0.0 | 0.0 | 0.0 | 0.005 | 0.002 | 0.010 |
| APRIL | 0.013 | 0.026 | 0.015 | 0.005 | 0.041 | 0.023 | 0.078 | APRIL | 0.0 | 0.0 | 0.003 | 0.003 | 0.003 | 0.008 | 0.018 |
| MAY | 0.022 | 0.035 | 0.010 | 0.025 | 0.060 | 0.040 | 0.102 | MAY | 0.005 | 0.002 | 0.005 | 0.010 | 0.017 | 0.025 | 0.065 |
| JUNE | 0.021 | 0.021 | 0.005 | 0.013 | 0.044 | 0.018 | 0.065 | JUNE | 0.018 | 0.005 | 0.010 | 0.005 | 0.026 | 0.013 | 0.046 |
| JULY | 0.015 | 0.025 | 0.002 | 0.007 | 0.040 | 0.010 | 0.055 | JULY | 0.005 | 0.002 | 0.005 | 0.002 | 0.007 | 0.010 | 0.017 |
| AUGUST | 0.017 | 0.030 | 0.015 | 0.007 | 0.045 | 0.020 | 0.065 | AUGUST | 0.010 | 0.005 | 0.002 | 0.012 | 0.012 | 0.017 | 0.035 |
| SEPTEMBER | 0.021 | 0.013 | 0.008 | 0.003 | 0.034 | 0.010 | 0.054 | SEPTEMBER | 0.0 | 0.003 | 0.003 | 0.003 | 0.008 | 0.010 | 0.018 |
| OCTOBER | 0.002 | 0.007 | 0.005 | 0.002 | 0.017 | 0.012 | 0.032 | OCTOBER | 0.0 | 0.0 | 0.002 | 0.002 | 0.005 | 0.005 | 0.015 |
| NOVEMBER | 0.005 | 0.005 | 0.013 | 0.005 | 0.018 | 0.026 | 0.041 | NOVEMBER | 0.0 | 0.0 | 0.0 | 0.0 | 0.0 | 0.0 | 0.005 |
| DECEMBER | 0.0 | 0.002 | 0.0 | 0.0 | 0.002 | 0.002 | 0.007 | DECEMBER | 0.0 | 0.0 | 0.0 | 0.0 | 0.002 | 0.0 | 0.007 |
| GRAND JUNCTION, COLO (GJT) | | | | | | | | GREEN BAY, WIS (GRB) | | | | | | | |
| | 00-06 | 06-12 | 12-18 | 18-24 | 00-12 | 12-24 | 00-24 | | 00-06 | 06-12 | 12-18 | 18-24 | 00-12 | 12-24 | 00-24 |
| JANUARY | 0.0 | 0.0 | 0.0 | 0.0 | 0.0 | 0.0 | 0.0 | JANUARY | 0.0 | 0.0 | 0.0 | 0.0 | 0.002 | 0.002 | 0.010 |
| FEBRUARY | 0.0 | 0.0 | 0.0 | 0.0 | 0.0 | 0.0 | 0.0 | FEBRUARY | 0.0 | 0.003 | 0.005 | 0.003 | 0.008 | 0.011 | 0.022 |
| MARCH | 0.0 | 0.0 | 0.0 | 0.002 | 0.0 | 0.002 | 0.005 | MARCH | 0.010 | 0.005 | 0.002 | 0.007 | 0.025 | 0.017 | 0.057 |
| APRIL | 0.0 | 0.003 | 0.0 | 0.0 | 0.005 | 0.003 | 0.010 | APRIL | 0.010 | 0.003 | 0.008 | 0.008 | 0.021 | 0.026 | 0.059 |
| MAY | 0.0 | 0.0 | 0.0 | 0.0 | 0.007 | 0.002 | 0.017 | MAY | 0.007 | 0.017 | 0.015 | 0.007 | 0.032 | 0.022 | 0.057 |
| JUNE | 0.0 | 0.0 | 0.0 | 0.0 | 0.003 | 0.0 | 0.003 | JUNE | 0.013 | 0.021 | 0.010 | 0.018 | 0.041 | 0.033 | 0.078 |
| JULY | 0.005 | 0.0 | 0.0 | 0.002 | 0.005 | 0.005 | 0.012 | JULY | 0.015 | 0.045 | 0.010 | 0.017 | 0.057 | 0.030 | 0.085 |
| AUGUST | 0.0 | 0.0 | 0.0 | 0.0 | 0.002 | 0.0 | 0.002 | AUGUST | 0.017 | 0.027 | 0.027 | 0.027 | 0.045 | 0.052 | 0.099 |
| SEPTEMBER | 0.0 | 0.0 | 0.003 | 0.003 | 0.0 | 0.010 | 0.010 | SEPTEMBER | 0.021 | 0.013 | 0.005 | 0.008 | 0.036 | 0.021 | 0.067 |
| OCTOBER | 0.002 | 0.0 | 0.0 | 0.0 | 0.005 | 0.002 | 0.015 | OCTOBER | 0.007 | 0.0 | 0.007 | 0.007 | 0.015 | 0.022 | 0.050 |
| NOVEMBER | 0.0 | 0.0 | 0.005 | 0.0 | 0.0 | 0.005 | 0.008 | NOVEMBER | 0.008 | 0.003 | 0.015 | 0.003 | 0.013 | 0.018 | 0.038 |
| DECEMBER | 0.0 | 0.0 | 0.0 | 0.0 | 0.0 | 0.0 | 0.002 | DECEMBER | 0.0 | 0.0 | 0.0 | 0.002 | 0.007 | 0.005 | 0.017 |
| GRAND RAPIDS, MICH (GRR) | | | | | | | | GREENSBORO, NC (GSO) | | | | | | | |
| | 00-06 | 06-12 | 12-18 | 18-24 | 00-12 | 12-24 | 00-24 | | 00-06 | 06-12 | 12-18 | 18-24 | 00-12 | 12-24 | 00-24 |
| JANUARY | 0.0 | 0.010 | 0.002 | 0.0 | 0.015 | 0.007 | 0.025 | JANUARY | 0.010 | 0.015 | 0.012 | 0.007 | 0.032 | 0.045 | 0.089 |
| FEBRUARY | 0.0 | 0.005 | 0.003 | 0.0 | 0.011 | 0.003 | 0.019 | FEBRUARY | 0.016 | 0.014 | 0.014 | 0.011 | 0.033 | 0.035 | 0.076 |
| MARCH | 0.012 | 0.012 | 0.007 | 0.007 | 0.035 | 0.015 | 0.065 | MARCH | 0.025 | 0.020 | 0.015 | 0.012 | 0.052 | 0.040 | 0.097 |
| APRIL | 0.023 | 0.010 | 0.010 | 0.008 | 0.038 | 0.026 | 0.069 | APRIL | 0.010 | 0.013 | 0.003 | 0.015 | 0.023 | 0.021 | 0.049 |
| MAY | 0.012 | 0.007 | 0.022 | 0.015 | 0.025 | 0.035 | 0.055 | MAY | 0.025 | 0.015 | 0.015 | 0.042 | 0.042 | 0.062 | 0.109 |
| JUNE | 0.008 | 0.028 | 0.026 | 0.005 | 0.044 | 0.038 | 0.079 | JUNE | 0.028 | 0.010 | 0.008 | 0.033 | 0.041 | 0.041 | 0.079 |
| JULY | 0.022 | 0.022 | 0.010 | 0.012 | 0.042 | 0.025 | 0.077 | JULY | 0.042 | 0.015 | 0.010 | 0.035 | 0.055 | 0.047 | 0.102 |
| AUGUST | 0.022 | 0.025 | 0.012 | 0.015 | 0.045 | 0.032 | 0.084 | AUGUST | 0.027 | 0.007 | 0.015 | 0.020 | 0.032 | 0.045 | 0.072 |
| SEPTEMBER | 0.008 | 0.026 | 0.018 | 0.018 | 0.041 | 0.038 | 0.077 | SEPTEMBER | 0.021 | 0.031 | 0.010 | 0.031 | 0.046 | 0.049 | 0.090 |
| OCTOBER | 0.010 | 0.015 | 0.007 | 0.002 | 0.037 | 0.015 | 0.060 | OCTOBER | 0.020 | 0.017 | 0.010 | 0.012 | 0.035 | 0.025 | 0.072 |
| NOVEMBER | 0.013 | 0.013 | 0.005 | 0.008 | 0.023 | 0.026 | 0.072 | NOVEMBER | 0.013 | 0.013 | 0.013 | 0.021 | 0.028 | 0.041 | 0.074 |
| DECEMBER | 0.007 | 0.012 | 0.015 | 0.007 | 0.020 | 0.030 | 0.052 | DECEMBER | 0.025 | 0.015 | 0.012 | 0.007 | 0.047 | 0.035 | 0.092 |

Table 3. Relative frequency of 0.50 inches or more of precipitation (continued).

| GREENVILLE, SC (GSP) | | | | | | | | HAVRE, MONT (HVR) | | | | | | | |
|----------------------|-------|-------|-------|-------|-------|-------|-------|--------------------|-------|-------|-------|-------|-------|-------|-------|
| | 00-06 | 06-12 | 12-18 | 18-24 | 00-12 | 12-24 | 00-24 | | 00-06 | 06-12 | 12-18 | 18-24 | 00-12 | 12-24 | 00-24 |
| JANUARY | 0.030 | 0.025 | 0.012 | 0.027 | 0.060 | 0.047 | 0.104 | JANUARY | 0.0 | 0.0 | 0.0 | 0.0 | 0.0 | 0.0 | 0.0 |
| FEBRUARY | 0.027 | 0.027 | 0.027 | 0.011 | 0.057 | 0.044 | 0.109 | FEBRUARY | 0.0 | 0.0 | 0.0 | 0.0 | 0.0 | 0.0 | 0.0 |
| MARCH | 0.027 | 0.030 | 0.050 | 0.022 | 0.067 | 0.067 | 0.122 | MARCH | 0.0 | 0.002 | 0.002 | 0.0 | 0.002 | 0.002 | 0.005 |
| APRIL | 0.023 | 0.021 | 0.023 | 0.015 | 0.038 | 0.038 | 0.079 | APRIL | 0.0 | 0.003 | 0.003 | 0.0 | 0.003 | 0.005 | 0.013 |
| MAY | 0.040 | 0.025 | 0.022 | 0.032 | 0.074 | 0.052 | 0.122 | MAY | 0.007 | 0.005 | 0.002 | 0.010 | 0.017 | 0.012 | 0.042 |
| JUNE | 0.021 | 0.015 | 0.010 | 0.031 | 0.033 | 0.041 | 0.072 | JUNE | 0.003 | 0.005 | 0.008 | 0.003 | 0.013 | 0.013 | 0.031 |
| JULY | 0.037 | 0.017 | 0.015 | 0.045 | 0.050 | 0.055 | 0.109 | JULY | 0.003 | 0.005 | 0.005 | 0.0 | 0.008 | 0.007 | 0.013 |
| AUGUST | 0.015 | 0.010 | 0.017 | 0.035 | 0.022 | 0.052 | 0.070 | AUGUST | 0.007 | 0.002 | 0.002 | 0.002 | 0.017 | 0.002 | 0.022 |
| SEPTEMBER | 0.028 | 0.026 | 0.013 | 0.041 | 0.051 | 0.054 | 0.103 | SEPTEMBER | 0.0 | 0.003 | 0.0 | 0.003 | 0.003 | 0.008 | 0.015 |
| OCTOBER | 0.020 | 0.025 | 0.010 | 0.025 | 0.045 | 0.035 | 0.072 | OCTOBER | 0.002 | 0.0 | 0.0 | 0.0 | 0.002 | 0.0 | 0.012 |
| NOVEMBER | 0.015 | 0.021 | 0.013 | 0.010 | 0.036 | 0.036 | 0.079 | NOVEMBER | 0.0 | 0.0 | 0.0 | 0.0 | 0.0 | 0.0 | 0.0 |
| DECEMBER | 0.022 | 0.015 | 0.027 | 0.020 | 0.050 | 0.057 | 0.109 | DECEMBER | 0.0 | 0.0 | 0.0 | 0.0 | 0.002 | 0.0 | 0.002 |
| HARRISBURG, PA (HAR) | | | | | | | | HELENA, MONT (HLN) | | | | | | | |
| | 00-06 | 06-12 | 12-18 | 18-24 | 00-12 | 12-24 | 00-24 | | 00-06 | 06-12 | 12-18 | 18-24 | 00-12 | 12-24 | 00-24 |
| JANUARY | 0.009 | 0.018 | 0.012 | 0.006 | 0.040 | 0.034 | 0.083 | JANUARY | 0.0 | 0.0 | 0.0 | 0.0 | 0.002 | 0.0 | 0.002 |
| FEBRUARY | 0.010 | 0.010 | 0.007 | 0.007 | 0.027 | 0.014 | 0.045 | FEBRUARY | 0.0 | 0.0 | 0.0 | 0.0 | 0.0 | 0.0 | 0.0 |
| MARCH | 0.0 | 0.003 | 0.025 | 0.012 | 0.013 | 0.038 | 0.053 | MARCH | 0.0 | 0.0 | 0.0 | 0.0 | 0.0 | 0.0 | 0.0 |
| APRIL | 0.014 | 0.007 | 0.010 | 0.014 | 0.031 | 0.031 | 0.077 | APRIL | 0.0 | 0.0 | 0.0 | 0.0 | 0.003 | 0.008 | 0.010 |
| MAY | 0.013 | 0.017 | 0.003 | 0.023 | 0.041 | 0.037 | 0.078 | MAY | 0.005 | 0.005 | 0.0 | 0.002 | 0.015 | 0.005 | 0.022 |
| JUNE | 0.016 | 0.006 | 0.003 | 0.019 | 0.029 | 0.026 | 0.070 | JUNE | 0.005 | 0.0 | 0.003 | 0.008 | 0.005 | 0.010 | 0.028 |
| JULY | 0.018 | 0.009 | 0.003 | 0.027 | 0.030 | 0.030 | 0.067 | JULY | 0.010 | 0.005 | 0.0 | 0.002 | 0.015 | 0.002 | 0.022 |
| AUGUST | 0.015 | 0.006 | 0.006 | 0.012 | 0.027 | 0.015 | 0.044 | AUGUST | 0.002 | 0.002 | 0.002 | 0.007 | 0.010 | 0.010 | 0.025 |
| SEPTEMBER | 0.022 | 0.031 | 0.019 | 0.022 | 0.047 | 0.037 | 0.073 | SEPTEMBER | 0.0 | 0.0 | 0.003 | 0.0 | 0.005 | 0.008 | 0.021 |
| OCTOBER | 0.011 | 0.022 | 0.014 | 0.014 | 0.039 | 0.028 | 0.070 | OCTOBER | 0.0 | 0.0 | 0.0 | 0.0 | 0.0 | 0.002 | 0.007 |
| NOVEMBER | 0.006 | 0.009 | 0.012 | 0.009 | 0.021 | 0.017 | 0.051 | NOVEMBER | 0.0 | 0.0 | 0.0 | 0.0 | 0.0 | 0.0 | 0.003 |
| DECEMBER | 0.011 | 0.020 | 0.011 | 0.008 | 0.037 | 0.037 | 0.079 | DECEMBER | 0.0 | 0.0 | 0.0 | 0.0 | 0.0 | 0.0 | 0.0 |
| HARTFORD, CONN (BDL) | | | | | | | | HILO, HI (ITO) | | | | | | | |
| | 00-06 | 06-12 | 12-18 | 18-24 | 00-12 | 12-24 | 00-24 | | 00-06 | 06-12 | 12-18 | 18-24 | 00-12 | 12-24 | 00-24 |
| JANUARY | 0.022 | 0.020 | 0.017 | 0.007 | 0.047 | 0.037 | 0.089 | JANUARY | 0.032 | 0.035 | 0.035 | 0.045 | 0.065 | 0.075 | 0.150 |
| FEBRUARY | 0.008 | 0.019 | 0.008 | 0.008 | 0.030 | 0.025 | 0.060 | FEBRUARY | 0.035 | 0.052 | 0.044 | 0.033 | 0.090 | 0.082 | 0.161 |
| MARCH | 0.015 | 0.012 | 0.015 | 0.020 | 0.045 | 0.040 | 0.089 | MARCH | 0.072 | 0.062 | 0.084 | 0.060 | 0.132 | 0.141 | 0.285 |
| APRIL | 0.018 | 0.013 | 0.021 | 0.028 | 0.044 | 0.054 | 0.097 | APRIL | 0.028 | 0.044 | 0.036 | 0.018 | 0.097 | 0.098 | 0.234 |
| MAY | 0.022 | 0.032 | 0.010 | 0.015 | 0.062 | 0.037 | 0.102 | MAY | 0.012 | 0.022 | 0.015 | 0.020 | 0.050 | 0.050 | 0.137 |
| JUNE | 0.023 | 0.026 | 0.008 | 0.013 | 0.049 | 0.031 | 0.074 | JUNE | 0.005 | 0.018 | 0.023 | 0.005 | 0.028 | 0.036 | 0.080 |
| JULY | 0.012 | 0.020 | 0.012 | 0.015 | 0.032 | 0.032 | 0.072 | JULY | 0.017 | 0.027 | 0.017 | 0.007 | 0.060 | 0.035 | 0.139 |
| AUGUST | 0.017 | 0.017 | 0.005 | 0.017 | 0.042 | 0.037 | 0.082 | AUGUST | 0.030 | 0.052 | 0.035 | 0.022 | 0.074 | 0.067 | 0.141 |
| SEPTEMBER | 0.036 | 0.013 | 0.021 | 0.015 | 0.049 | 0.049 | 0.097 | SEPTEMBER | 0.015 | 0.026 | 0.036 | 0.013 | 0.054 | 0.056 | 0.136 |
| OCTOBER | 0.022 | 0.025 | 0.020 | 0.017 | 0.052 | 0.042 | 0.089 | OCTOBER | 0.020 | 0.022 | 0.027 | 0.020 | 0.052 | 0.065 | 0.159 |
| NOVEMBER | 0.013 | 0.026 | 0.013 | 0.010 | 0.046 | 0.026 | 0.080 | NOVEMBER | 0.044 | 0.085 | 0.062 | 0.038 | 0.131 | 0.100 | 0.215 |
| DECEMBER | 0.017 | 0.017 | 0.020 | 0.022 | 0.050 | 0.050 | 0.094 | DECEMBER | 0.037 | 0.045 | 0.030 | 0.027 | 0.072 | 0.055 | 0.139 |

Table 3. Relative frequency of 0.50 inches or more of precipitation (continued).

| HONOLULU, HI (HNL) | | | | | | | | HUNTINGTON, W VA (HTS) | | | | | | | |
|---------------------------|-------|-------|-------|-------|-------|-------|-------|------------------------|-------|-------|-------|-------|-------|-------|-------|
| | 00-06 | 06-12 | 12-18 | 18-24 | 00-12 | 12-24 | 00-24 | | 00-06 | 06-12 | 12-18 | 18-24 | 00-12 | 12-24 | 00-24 |
| JANUARY | 0.020 | 0.020 | 0.010 | 0.012 | 0.040 | 0.027 | 0.065 | JANUARY | 0.007 | 0.005 | 0.007 | 0.010 | 0.022 | 0.032 | 0.060 |
| FEBRUARY | 0.005 | 0.008 | 0.014 | 0.005 | 0.011 | 0.022 | 0.044 | FEBRUARY | 0.005 | 0.003 | 0.005 | 0.003 | 0.014 | 0.014 | 0.046 |
| MARCH | 0.005 | 0.002 | 0.005 | 0.007 | 0.012 | 0.015 | 0.032 | MARCH | 0.007 | 0.005 | 0.007 | 0.002 | 0.017 | 0.017 | 0.065 |
| APRIL | 0.0 | 0.003 | 0.003 | 0.005 | 0.003 | 0.010 | 0.018 | APRIL | 0.018 | 0.010 | 0.008 | 0.010 | 0.046 | 0.028 | 0.082 |
| MAY | 0.005 | 0.002 | 0.005 | 0.005 | 0.007 | 0.007 | 0.017 | MAY | 0.015 | 0.015 | 0.007 | 0.027 | 0.030 | 0.055 | 0.107 |
| JUNE | 0.003 | 0.0 | 0.0 | 0.003 | 0.003 | 0.003 | 0.005 | JUNE | 0.021 | 0.023 | 0.008 | 0.028 | 0.044 | 0.041 | 0.087 |
| JULY | 0.0 | 0.0 | 0.0 | 0.0 | 0.0 | 0.0 | 0.0 | JULY | 0.010 | 0.007 | 0.007 | 0.055 | 0.020 | 0.065 | 0.094 |
| AUGUST | 0.0 | 0.0 | 0.0 | 0.002 | 0.002 | 0.002 | 0.005 | AUGUST | 0.022 | 0.015 | 0.017 | 0.045 | 0.040 | 0.072 | 0.114 |
| SEPTEMBER | 0.010 | 0.0 | 0.0 | 0.003 | 0.010 | 0.003 | 0.013 | SEPTEMBER | 0.008 | 0.010 | 0.013 | 0.010 | 0.018 | 0.023 | 0.051 |
| OCTOBER | 0.007 | 0.017 | 0.010 | 0.005 | 0.020 | 0.022 | 0.042 | OCTOBER | 0.010 | 0.005 | 0.015 | 0.007 | 0.025 | 0.037 | 0.077 |
| NOVEMBER | 0.013 | 0.010 | 0.010 | 0.005 | 0.021 | 0.018 | 0.033 | NOVEMBER | 0.013 | 0.008 | 0.005 | 0.015 | 0.028 | 0.028 | 0.069 |
| DECEMBER | 0.010 | 0.010 | 0.002 | 0.015 | 0.022 | 0.020 | 0.042 | DECEMBER | 0.012 | 0.010 | 0.010 | 0.005 | 0.030 | 0.020 | 0.070 |
| HOUGHTON LAKE, MICH (HTL) | | | | | | | | HUNTSVILLE, ALA (HSV) | | | | | | | |
| | 00-06 | 06-12 | 12-18 | 18-24 | 00-12 | 12-24 | 00-24 | | 00-06 | 06-12 | 12-18 | 18-24 | 00-12 | 12-24 | 00-24 |
| JANUARY | 0.003 | 0.002 | 0.002 | 0.0 | 0.010 | 0.002 | 0.016 | JANUARY | 0.020 | 0.022 | 0.035 | 0.017 | 0.050 | 0.065 | 0.119 |
| FEBRUARY | 0.0 | 0.0 | 0.0 | 0.0 | 0.0 | 0.0 | 0.007 | FEBRUARY | 0.025 | 0.036 | 0.025 | 0.016 | 0.068 | 0.041 | 0.115 |
| MARCH | 0.007 | 0.0 | 0.002 | 0.007 | 0.027 | 0.015 | 0.050 | MARCH | 0.040 | 0.060 | 0.045 | 0.022 | 0.090 | 0.074 | 0.149 |
| APRIL | 0.0 | 0.008 | 0.0 | 0.013 | 0.022 | 0.023 | 0.048 | APRIL | 0.038 | 0.038 | 0.028 | 0.021 | 0.077 | 0.044 | 0.126 |
| MAY | 0.015 | 0.005 | 0.015 | 0.010 | 0.031 | 0.025 | 0.061 | MAY | 0.040 | 0.025 | 0.027 | 0.045 | 0.062 | 0.072 | 0.134 |
| JUNE | 0.012 | 0.010 | 0.013 | 0.013 | 0.039 | 0.033 | 0.074 | JUNE | 0.013 | 0.010 | 0.031 | 0.021 | 0.026 | 0.049 | 0.080 |
| JULY | 0.016 | 0.010 | 0.002 | 0.007 | 0.027 | 0.012 | 0.047 | JULY | 0.020 | 0.010 | 0.027 | 0.045 | 0.030 | 0.074 | 0.109 |
| AUGUST | 0.030 | 0.007 | 0.017 | 0.032 | 0.038 | 0.052 | 0.098 | AUGUST | 0.015 | 0.005 | 0.010 | 0.025 | 0.022 | 0.037 | 0.057 |
| SEPTEMBER | 0.022 | 0.015 | 0.015 | 0.008 | 0.052 | 0.028 | 0.078 | SEPTEMBER | 0.015 | 0.018 | 0.038 | 0.028 | 0.028 | 0.059 | 0.090 |
| OCTOBER | 0.0 | 0.010 | 0.002 | 0.005 | 0.020 | 0.012 | 0.059 | OCTOBER | 0.017 | 0.032 | 0.022 | 0.015 | 0.040 | 0.045 | 0.082 |
| NOVEMBER | 0.0 | 0.005 | 0.0 | 0.005 | 0.007 | 0.008 | 0.023 | NOVEMBER | 0.026 | 0.013 | 0.051 | 0.038 | 0.051 | 0.085 | 0.138 |
| DECEMBER | 0.003 | 0.002 | 0.0 | 0.0 | 0.006 | 0.012 | 0.019 | DECEMBER | 0.020 | 0.055 | 0.022 | 0.015 | 0.067 | 0.040 | 0.114 |
| HOUSTON, TEX (IAH) | | | | | | | | HURON, S DAK (HON) | | | | | | | |
| | 00-06 | 06-12 | 12-18 | 18-24 | 00-12 | 12-24 | 00-24 | | 00-06 | 06-12 | 12-18 | 18-24 | 00-12 | 12-24 | 00-24 |
| JANUARY | 0.007 | 0.025 | 0.015 | 0.025 | 0.040 | 0.050 | 0.082 | JANUARY | 0.0 | 0.0 | 0.0 | 0.0 | 0.0 | 0.0 | 0.002 |
| FEBRUARY | 0.014 | 0.008 | 0.011 | 0.022 | 0.030 | 0.035 | 0.065 | FEBRUARY | 0.0 | 0.005 | 0.0 | 0.0 | 0.005 | 0.003 | 0.005 |
| MARCH | 0.010 | 0.015 | 0.017 | 0.020 | 0.025 | 0.037 | 0.067 | MARCH | 0.007 | 0.007 | 0.005 | 0.010 | 0.015 | 0.015 | 0.050 |
| APRIL | 0.008 | 0.015 | 0.018 | 0.021 | 0.028 | 0.038 | 0.067 | APRIL | 0.005 | 0.010 | 0.0 | 0.0 | 0.015 | 0.0 | 0.031 |
| MAY | 0.007 | 0.035 | 0.032 | 0.037 | 0.047 | 0.069 | 0.114 | MAY | 0.0 | 0.012 | 0.002 | 0.010 | 0.027 | 0.017 | 0.057 |
| JUNE | 0.021 | 0.013 | 0.031 | 0.044 | 0.028 | 0.074 | 0.100 | JUNE | 0.023 | 0.013 | 0.015 | 0.003 | 0.041 | 0.028 | 0.077 |
| JULY | 0.015 | 0.007 | 0.017 | 0.047 | 0.022 | 0.065 | 0.087 | JULY | 0.025 | 0.020 | 0.007 | 0.002 | 0.045 | 0.010 | 0.055 |
| AUGUST | 0.012 | 0.007 | 0.017 | 0.040 | 0.017 | 0.057 | 0.070 | AUGUST | 0.017 | 0.015 | 0.005 | 0.005 | 0.037 | 0.010 | 0.047 |
| SEPTEMBER | 0.026 | 0.010 | 0.018 | 0.049 | 0.036 | 0.067 | 0.095 | SEPTEMBER | 0.008 | 0.010 | 0.003 | 0.008 | 0.018 | 0.015 | 0.038 |
| OCTOBER | 0.007 | 0.020 | 0.027 | 0.037 | 0.035 | 0.055 | 0.087 | OCTOBER | 0.002 | 0.002 | 0.007 | 0.007 | 0.010 | 0.017 | 0.042 |
| NOVEMBER | 0.008 | 0.021 | 0.018 | 0.038 | 0.033 | 0.056 | 0.095 | NOVEMBER | 0.003 | 0.003 | 0.0 | 0.003 | 0.003 | 0.005 | 0.010 |
| DECEMBER | 0.015 | 0.005 | 0.020 | 0.015 | 0.025 | 0.040 | 0.072 | DECEMBER | 0.0 | 0.0 | 0.0 | 0.0 | 0.0 | 0.002 | 0.002 |

Table 3. Relative frequency of 0.50 inches or more of precipitation (continued).

| INDIANAPOLIS, IND (IND) | | | | | | | | JACKSONVILLE, FLA (JAX) | | | | | | | |
|-------------------------|-------|-------|-------|-------|-------|-------|-------|-------------------------|-------|-------|-------|-------|-------|-------|-------|
| | 00-06 | 06-12 | 12-18 | 18-24 | 00-12 | 12-24 | 00-24 | | 00-06 | 06-12 | 12-18 | 18-24 | 00-12 | 12-24 | 00-24 |
| JANUARY | 0.007 | 0.010 | 0.005 | 0.010 | 0.027 | 0.022 | 0.050 | JANUARY | 0.017 | 0.015 | 0.022 | 0.012 | 0.037 | 0.040 | 0.082 |
| FEBRUARY | 0.005 | 0.0 | 0.005 | 0.014 | 0.008 | 0.030 | 0.049 | FEBRUARY | 0.016 | 0.014 | 0.019 | 0.022 | 0.030 | 0.041 | 0.079 |
| MARCH | 0.015 | 0.007 | 0.005 | 0.005 | 0.042 | 0.020 | 0.085 | MARCH | 0.022 | 0.017 | 0.025 | 0.025 | 0.045 | 0.040 | 0.089 |
| APRIL | 0.015 | 0.003 | 0.010 | 0.010 | 0.036 | 0.031 | 0.074 | APRIL | 0.021 | 0.015 | 0.033 | 0.010 | 0.036 | 0.044 | 0.077 |
| MAY | 0.015 | 0.010 | 0.017 | 0.020 | 0.035 | 0.047 | 0.089 | MAY | 0.015 | 0.007 | 0.020 | 0.057 | 0.017 | 0.085 | 0.100 |
| JUNE | 0.036 | 0.010 | 0.005 | 0.031 | 0.051 | 0.036 | 0.092 | JUNE | 0.026 | 0.008 | 0.010 | 0.049 | 0.033 | 0.069 | 0.103 |
| JULY | 0.017 | 0.030 | 0.020 | 0.022 | 0.045 | 0.045 | 0.087 | JULY | 0.012 | 0.002 | 0.017 | 0.070 | 0.017 | 0.090 | 0.120 |
| AUGUST | 0.025 | 0.030 | 0.022 | 0.030 | 0.055 | 0.062 | 0.109 | AUGUST | 0.010 | 0.007 | 0.017 | 0.087 | 0.020 | 0.104 | 0.136 |
| SEPTEMBER | 0.010 | 0.010 | 0.013 | 0.005 | 0.018 | 0.018 | 0.041 | SEPTEMBER | 0.023 | 0.021 | 0.049 | 0.077 | 0.051 | 0.118 | 0.151 |
| OCTOBER | 0.012 | 0.005 | 0.012 | 0.007 | 0.017 | 0.030 | 0.050 | OCTOBER | 0.010 | 0.002 | 0.007 | 0.020 | 0.015 | 0.035 | 0.047 |
| NOVEMBER | 0.010 | 0.031 | 0.010 | 0.013 | 0.049 | 0.026 | 0.077 | NOVEMBER | 0.008 | 0.005 | 0.013 | 0.018 | 0.018 | 0.033 | 0.051 |
| DECEMBER | 0.010 | 0.007 | 0.005 | 0.010 | 0.032 | 0.020 | 0.077 | DECEMBER | 0.007 | 0.012 | 0.015 | 0.012 | 0.022 | 0.032 | 0.057 |
| INTL FALLS, MINN (INL) | | | | | | | | JUNEAU, AK (JNU) | | | | | | | |
| | 00-06 | 06-12 | 12-18 | 18-24 | 00-12 | 12-24 | 00-24 | | 00-06 | 06-12 | 12-18 | 18-24 | 00-12 | 12-24 | 00-24 |
| JANUARY | 0.002 | 0.0 | 0.0 | 0.0 | 0.002 | 0.0 | 0.005 | JANUARY | 0.003 | 0.003 | 0.003 | 0.005 | 0.016 | 0.016 | 0.065 |
| FEBRUARY | 0.0 | 0.0 | 0.0 | 0.0 | 0.0 | 0.0 | 0.003 | FEBRUARY | 0.0 | 0.006 | 0.003 | 0.003 | 0.018 | 0.015 | 0.057 |
| MARCH | 0.002 | 0.0 | 0.0 | 0.0 | 0.007 | 0.002 | 0.012 | MARCH | 0.0 | 0.0 | 0.0 | 0.0 | 0.003 | 0.003 | 0.016 |
| APRIL | 0.010 | 0.003 | 0.0 | 0.0 | 0.018 | 0.003 | 0.033 | APRIL | 0.0 | 0.0 | 0.003 | 0.0 | 0.006 | 0.017 | 0.034 |
| MAY | 0.007 | 0.012 | 0.002 | 0.015 | 0.027 | 0.022 | 0.062 | MAY | 0.005 | 0.003 | 0.0 | 0.003 | 0.014 | 0.005 | 0.038 |
| JUNE | 0.026 | 0.010 | 0.010 | 0.021 | 0.046 | 0.038 | 0.090 | JUNE | 0.006 | 0.003 | 0.0 | 0.006 | 0.022 | 0.014 | 0.056 |
| JULY | 0.012 | 0.010 | 0.007 | 0.007 | 0.027 | 0.020 | 0.050 | JULY | 0.008 | 0.005 | 0.005 | 0.005 | 0.033 | 0.016 | 0.071 |
| AUGUST | 0.020 | 0.020 | 0.007 | 0.015 | 0.040 | 0.027 | 0.072 | AUGUST | 0.014 | 0.008 | 0.0 | 0.011 | 0.054 | 0.027 | 0.110 |
| SEPTEMBER | 0.018 | 0.005 | 0.005 | 0.015 | 0.028 | 0.023 | 0.074 | SEPTEMBER | 0.014 | 0.014 | 0.008 | 0.006 | 0.059 | 0.042 | 0.130 |
| OCTOBER | 0.007 | 0.015 | 0.002 | 0.005 | 0.030 | 0.010 | 0.045 | OCTOBER | 0.030 | 0.017 | 0.020 | 0.022 | 0.068 | 0.063 | 0.165 |
| NOVEMBER | 0.0 | 0.0 | 0.0 | 0.0 | 0.003 | 0.003 | 0.018 | NOVEMBER | 0.011 | 0.005 | 0.005 | 0.011 | 0.022 | 0.033 | 0.077 |
| DECEMBER | 0.0 | 0.0 | 0.0 | 0.0 | 0.0 | 0.0 | 0.002 | DECEMBER | 0.0 | 0.003 | 0.005 | 0.005 | 0.011 | 0.016 | 0.055 |
| JACKSON, MISS (JAN) | | | | | | | | KAHULUI, HI (OGG) | | | | | | | |
| | 00-06 | 06-12 | 12-18 | 18-24 | 00-12 | 12-24 | 00-24 | | 00-06 | 06-12 | 12-18 | 18-24 | 00-12 | 12-24 | 00-24 |
| JANUARY | 0.025 | 0.030 | 0.035 | 0.030 | 0.052 | 0.072 | 0.134 | JANUARY | 0.007 | 0.011 | 0.025 | 0.015 | 0.027 | 0.035 | 0.065 |
| FEBRUARY | 0.038 | 0.033 | 0.025 | 0.030 | 0.057 | 0.052 | 0.109 | FEBRUARY | 0.011 | 0.003 | 0.011 | 0.016 | 0.012 | 0.033 | 0.047 |
| MARCH | 0.045 | 0.017 | 0.027 | 0.037 | 0.065 | 0.070 | 0.137 | MARCH | 0.007 | 0.008 | 0.002 | 0.007 | 0.027 | 0.015 | 0.045 |
| APRIL | 0.044 | 0.036 | 0.028 | 0.028 | 0.079 | 0.062 | 0.128 | APRIL | 0.005 | 0.003 | 0.003 | 0.0 | 0.006 | 0.003 | 0.014 |
| MAY | 0.037 | 0.040 | 0.030 | 0.017 | 0.082 | 0.050 | 0.132 | MAY | 0.0 | 0.0 | 0.0 | 0.0 | 0.0 | 0.002 | 0.005 |
| JUNE | 0.008 | 0.010 | 0.013 | 0.033 | 0.021 | 0.046 | 0.064 | JUNE | 0.0 | 0.0 | 0.0 | 0.0 | 0.0 | 0.0 | 0.0 |
| JULY | 0.010 | 0.007 | 0.020 | 0.062 | 0.022 | 0.079 | 0.094 | JULY | 0.0 | 0.0 | 0.0 | 0.0 | 0.0 | 0.0 | 0.0 |
| AUGUST | 0.010 | 0.007 | 0.020 | 0.057 | 0.017 | 0.077 | 0.087 | AUGUST | 0.0 | 0.0 | 0.005 | 0.002 | 0.0 | 0.005 | 0.005 |
| SEPTEMBER | 0.010 | 0.005 | 0.013 | 0.038 | 0.018 | 0.046 | 0.072 | SEPTEMBER | 0.0 | 0.0 | 0.0 | 0.0 | 0.0 | 0.0 | 0.0 |
| OCTOBER | 0.012 | 0.032 | 0.022 | 0.015 | 0.042 | 0.032 | 0.074 | OCTOBER | 0.0 | 0.002 | 0.005 | 0.002 | 0.002 | 0.010 | 0.012 |
| NOVEMBER | 0.028 | 0.018 | 0.028 | 0.031 | 0.054 | 0.067 | 0.118 | NOVEMBER | 0.003 | 0.008 | 0.003 | 0.005 | 0.010 | 0.008 | 0.028 |
| DECEMBER | 0.035 | 0.035 | 0.022 | 0.042 | 0.072 | 0.067 | 0.132 | DECEMBER | 0.010 | 0.007 | 0.017 | 0.002 | 0.017 | 0.022 | 0.045 |

Table 3. Relative frequency of 0.50 inches or more of precipitation (continued).

| | | | | | | | | | | | | | | | |
|-----------------------|-------|-------|-------|-------|-------|-------|-------|-----------------------|-------|-------|-------|-------|-------|-------|-------|
| KALISPELL, MONT (FCA) | | | | | | | | KING SALMON, AK (AKN) | | | | | | | |
| | 00-06 | 06-12 | 12-18 | 18-24 | 00-12 | 12-24 | 00-24 | | 00-06 | 06-12 | 12-18 | 18-24 | 00-12 | 12-24 | 00-24 |
| JANUARY | 0.0 | 0.0 | 0.0 | 0.0 | 0.0 | 0.002 | 0.010 | JANUARY | 0.0 | 0.0 | 0.0 | 0.0 | 0.0 | 0.0 | 0.005 |
| FEBRUARY | 0.0 | 0.0 | 0.0 | 0.0 | 0.0 | 0.0 | 0.008 | FEBRUARY | 0.0 | 0.0 | 0.0 | 0.0 | 0.003 | 0.0 | 0.003 |
| MARCH | 0.0 | 0.0 | 0.0 | 0.0 | 0.002 | 0.0 | 0.002 | MARCH | 0.0 | 0.0 | 0.0 | 0.0 | 0.0 | 0.0 | 0.0 |
| APRIL | 0.0 | 0.0 | 0.003 | 0.003 | 0.008 | 0.005 | 0.018 | APRIL | 0.0 | 0.0 | 0.0 | 0.0 | 0.0 | 0.0 | 0.008 |
| MAY | 0.0 | 0.0 | 0.0 | 0.002 | 0.010 | 0.007 | 0.015 | MAY | 0.0 | 0.0 | 0.0 | 0.0 | 0.0 | 0.0 | 0.005 |
| JUNE | 0.008 | 0.008 | 0.003 | 0.003 | 0.015 | 0.015 | 0.034 | JUNE | 0.0 | 0.0 | 0.0 | 0.0 | 0.005 | 0.0 | 0.015 |
| JULY | 0.0 | 0.0 | 0.0 | 0.0 | 0.005 | 0.005 | 0.007 | JULY | 0.002 | 0.002 | 0.002 | 0.0 | 0.010 | 0.010 | 0.025 |
| AUGUST | 0.002 | 0.002 | 0.0 | 0.002 | 0.005 | 0.005 | 0.012 | AUGUST | 0.002 | 0.002 | 0.005 | 0.002 | 0.020 | 0.010 | 0.040 |
| SEPTEMBER | 0.003 | 0.003 | 0.003 | 0.003 | 0.010 | 0.005 | 0.021 | SEPTEMBER | 0.0 | 0.003 | 0.0 | 0.0 | 0.003 | 0.010 | 0.028 |
| OCTOBER | 0.0 | 0.0 | 0.0 | 0.0 | 0.0 | 0.0 | 0.005 | OCTOBER | 0.0 | 0.005 | 0.002 | 0.0 | 0.007 | 0.007 | 0.020 |
| NOVEMBER | 0.0 | 0.0 | 0.0 | 0.0 | 0.0 | 0.003 | 0.010 | NOVEMBER | 0.0 | 0.0 | 0.008 | 0.0 | 0.0 | 0.008 | 0.010 |
| DECEMBER | 0.0 | 0.0 | 0.0 | 0.002 | 0.0 | 0.002 | 0.007 | DECEMBER | 0.002 | 0.0 | 0.0 | 0.0 | 0.005 | 0.0 | 0.007 |
| KANSAS CITY, MO (MCI) | | | | | | | | KNOXVILLE, TENN (TYS) | | | | | | | |
| | 00-06 | 06-12 | 12-18 | 18-24 | 00-12 | 12-24 | 00-24 | | 00-06 | 06-12 | 12-18 | 18-24 | 00-12 | 12-24 | 00-24 |
| JANUARY | 0.005 | 0.0 | 0.0 | 0.002 | 0.005 | 0.005 | 0.022 | JANUARY | 0.005 | 0.020 | 0.007 | 0.015 | 0.035 | 0.040 | 0.087 |
| FEBRUARY | 0.003 | 0.0 | 0.003 | 0.003 | 0.008 | 0.005 | 0.019 | FEBRUARY | 0.011 | 0.025 | 0.011 | 0.003 | 0.057 | 0.016 | 0.093 |
| MARCH | 0.017 | 0.010 | 0.005 | 0.007 | 0.035 | 0.025 | 0.072 | MARCH | 0.025 | 0.027 | 0.030 | 0.022 | 0.057 | 0.057 | 0.124 |
| APRIL | 0.015 | 0.021 | 0.008 | 0.018 | 0.041 | 0.028 | 0.072 | APRIL | 0.021 | 0.010 | 0.023 | 0.015 | 0.033 | 0.051 | 0.097 |
| MAY | 0.042 | 0.032 | 0.030 | 0.040 | 0.072 | 0.070 | 0.139 | MAY | 0.027 | 0.022 | 0.025 | 0.025 | 0.052 | 0.055 | 0.109 |
| JUNE | 0.031 | 0.051 | 0.023 | 0.010 | 0.082 | 0.034 | 0.116 | JUNE | 0.026 | 0.036 | 0.015 | 0.015 | 0.064 | 0.031 | 0.090 |
| JULY | 0.022 | 0.035 | 0.020 | 0.002 | 0.055 | 0.020 | 0.072 | JULY | 0.025 | 0.010 | 0.017 | 0.035 | 0.037 | 0.052 | 0.090 |
| AUGUST | 0.015 | 0.045 | 0.010 | 0.017 | 0.055 | 0.025 | 0.092 | AUGUST | 0.015 | 0.007 | 0.015 | 0.015 | 0.022 | 0.037 | 0.062 |
| SEPTEMBER | 0.026 | 0.031 | 0.023 | 0.013 | 0.049 | 0.033 | 0.085 | SEPTEMBER | 0.005 | 0.005 | 0.021 | 0.028 | 0.010 | 0.046 | 0.064 |
| OCTOBER | 0.017 | 0.030 | 0.015 | 0.012 | 0.055 | 0.030 | 0.082 | OCTOBER | 0.022 | 0.015 | 0.020 | 0.010 | 0.037 | 0.042 | 0.082 |
| NOVEMBER | 0.008 | 0.010 | 0.005 | 0.010 | 0.018 | 0.026 | 0.054 | NOVEMBER | 0.013 | 0.023 | 0.013 | 0.018 | 0.041 | 0.051 | 0.097 |
| DECEMBER | 0.010 | 0.010 | 0.005 | 0.010 | 0.020 | 0.017 | 0.035 | DECEMBER | 0.025 | 0.025 | 0.017 | 0.007 | 0.062 | 0.032 | 0.104 |
| KEY WEST, FLA (EYW) | | | | | | | | KOTZEBUE, AK (OTZ) | | | | | | | |
| | 00-06 | 06-12 | 12-18 | 18-24 | 00-12 | 12-24 | 00-24 | | 00-06 | 06-12 | 12-18 | 18-24 | 00-12 | 12-24 | 00-24 |
| JANUARY | 0.005 | 0.007 | 0.012 | 0.005 | 0.010 | 0.012 | 0.020 | JANUARY | 0.0 | 0.0 | 0.0 | 0.0 | 0.0 | 0.0 | 0.0 |
| FEBRUARY | 0.016 | 0.005 | 0.005 | 0.014 | 0.025 | 0.019 | 0.049 | FEBRUARY | 0.0 | 0.0 | 0.0 | 0.0 | 0.0 | 0.0 | 0.0 |
| MARCH | 0.012 | 0.007 | 0.017 | 0.007 | 0.020 | 0.022 | 0.040 | MARCH | 0.0 | 0.0 | 0.0 | 0.0 | 0.0 | 0.0 | 0.0 |
| APRIL | 0.010 | 0.023 | 0.010 | 0.015 | 0.026 | 0.023 | 0.049 | APRIL | 0.0 | 0.0 | 0.0 | 0.0 | 0.0 | 0.0 | 0.0 |
| MAY | 0.025 | 0.020 | 0.015 | 0.007 | 0.045 | 0.022 | 0.069 | MAY | 0.0 | 0.0 | 0.0 | 0.0 | 0.0 | 0.0 | 0.0 |
| JUNE | 0.023 | 0.026 | 0.023 | 0.021 | 0.049 | 0.046 | 0.090 | JUNE | 0.0 | 0.0 | 0.0 | 0.0 | 0.0 | 0.0 | 0.003 |
| JULY | 0.012 | 0.0 | 0.017 | 0.020 | 0.017 | 0.037 | 0.062 | JULY | 0.005 | 0.0 | 0.0 | 0.0 | 0.011 | 0.005 | 0.022 |
| AUGUST | 0.015 | 0.032 | 0.032 | 0.015 | 0.047 | 0.052 | 0.102 | AUGUST | 0.0 | 0.0 | 0.0 | 0.0 | 0.0 | 0.005 | 0.015 |
| SEPTEMBER | 0.013 | 0.018 | 0.041 | 0.010 | 0.036 | 0.056 | 0.095 | SEPTEMBER | 0.005 | 0.0 | 0.0 | 0.003 | 0.008 | 0.003 | 0.015 |
| OCTOBER | 0.007 | 0.005 | 0.020 | 0.010 | 0.017 | 0.027 | 0.047 | OCTOBER | 0.0 | 0.0 | 0.0 | 0.0 | 0.0 | 0.002 | 0.003 |
| NOVEMBER | 0.010 | 0.010 | 0.008 | 0.008 | 0.021 | 0.013 | 0.036 | NOVEMBER | 0.0 | 0.0 | 0.0 | 0.0 | 0.0 | 0.0 | 0.0 |
| DECEMBER | 0.005 | 0.010 | 0.010 | 0.002 | 0.020 | 0.015 | 0.032 | DECEMBER | 0.0 | 0.0 | 0.0 | 0.0 | 0.0 | 0.0 | 0.0 |

Table 3. Relative frequency of 0.50 inches or more of precipitation (continued).

| LACROSSE, WIS (LSE) | | | | | | | | LANSING, MICH (LAN) | | | | | | | |
|------------------------|-------|-------|-------|-------|-------|-------|-------|----------------------|-------|-------|-------|-------|-------|-------|-------|
| | 00-06 | 06-12 | 12-18 | 18-24 | 00-12 | 12-24 | 00-24 | | 00-06 | 06-12 | 12-18 | 18-24 | 00-12 | 12-24 | 00-24 |
| JANUARY | 0.0 | 0.0 | 0.0 | 0.0 | 0.0 | 0.0 | 0.010 | JANUARY | 0.0 | 0.007 | 0.002 | 0.0 | 0.012 | 0.007 | 0.020 |
| FEBRUARY | 0.0 | 0.0 | 0.003 | 0.003 | 0.0 | 0.005 | 0.011 | FEBRUARY | 0.003 | 0.005 | 0.003 | 0.0 | 0.014 | 0.005 | 0.019 |
| MARCH | 0.003 | 0.010 | 0.0 | 0.005 | 0.021 | 0.010 | 0.040 | MARCH | 0.002 | 0.010 | 0.007 | 0.002 | 0.027 | 0.020 | 0.057 |
| APRIL | 0.010 | 0.021 | 0.015 | 0.010 | 0.039 | 0.028 | 0.070 | APRIL | 0.015 | 0.005 | 0.005 | 0.005 | 0.031 | 0.018 | 0.059 |
| MAY | 0.020 | 0.012 | 0.0 | 0.012 | 0.040 | 0.025 | 0.072 | MAY | 0.015 | 0.005 | 0.012 | 0.007 | 0.025 | 0.030 | 0.062 |
| JUNE | 0.023 | 0.015 | 0.008 | 0.008 | 0.036 | 0.015 | 0.057 | JUNE | 0.015 | 0.023 | 0.013 | 0.008 | 0.038 | 0.038 | 0.079 |
| JULY | 0.028 | 0.022 | 0.010 | 0.015 | 0.040 | 0.027 | 0.068 | JULY | 0.017 | 0.007 | 0.002 | 0.015 | 0.030 | 0.020 | 0.052 |
| AUGUST | 0.015 | 0.023 | 0.035 | 0.012 | 0.038 | 0.052 | 0.095 | AUGUST | 0.017 | 0.022 | 0.010 | 0.015 | 0.045 | 0.027 | 0.072 |
| SEPTEMBER | 0.026 | 0.015 | 0.013 | 0.005 | 0.044 | 0.018 | 0.062 | SEPTEMBER | 0.010 | 0.013 | 0.015 | 0.013 | 0.026 | 0.038 | 0.072 |
| OCTOBER | 0.010 | 0.0 | 0.007 | 0.010 | 0.020 | 0.030 | 0.060 | OCTOBER | 0.002 | 0.005 | 0.002 | 0.002 | 0.015 | 0.007 | 0.030 |
| NOVEMBER | 0.013 | 0.010 | 0.0 | 0.003 | 0.026 | 0.010 | 0.042 | NOVEMBER | 0.008 | 0.010 | 0.010 | 0.0 | 0.021 | 0.013 | 0.041 |
| DECEMBER | 0.0 | 0.0 | 0.0 | 0.0 | 0.008 | 0.005 | 0.018 | DECEMBER | 0.005 | 0.007 | 0.007 | 0.002 | 0.022 | 0.017 | 0.050 |
| LAKE CHARLES, LA (LCH) | | | | | | | | LAS VEGAS, NEV (LAS) | | | | | | | |
| | 00-06 | 06-12 | 12-18 | 18-24 | 00-12 | 12-24 | 00-24 | | 00-06 | 06-12 | 12-18 | 18-24 | 00-12 | 12-24 | 00-24 |
| JANUARY | 0.017 | 0.012 | 0.032 | 0.030 | 0.040 | 0.060 | 0.107 | JANUARY | 0.002 | 0.002 | 0.0 | 0.0 | 0.005 | 0.0 | 0.010 |
| FEBRUARY | 0.033 | 0.011 | 0.011 | 0.014 | 0.052 | 0.033 | 0.082 | FEBRUARY | 0.008 | 0.003 | 0.003 | 0.0 | 0.011 | 0.005 | 0.019 |
| MARCH | 0.007 | 0.015 | 0.022 | 0.025 | 0.022 | 0.055 | 0.077 | MARCH | 0.0 | 0.0 | 0.0 | 0.0 | 0.0 | 0.002 | 0.002 |
| APRIL | 0.010 | 0.018 | 0.021 | 0.021 | 0.031 | 0.033 | 0.069 | APRIL | 0.0 | 0.0 | 0.0 | 0.0 | 0.003 | 0.0 | 0.003 |
| MAY | 0.037 | 0.025 | 0.020 | 0.040 | 0.057 | 0.062 | 0.109 | MAY | 0.0 | 0.0 | 0.0 | 0.0 | 0.0 | 0.0 | 0.002 |
| JUNE | 0.015 | 0.018 | 0.031 | 0.041 | 0.031 | 0.067 | 0.093 | JUNE | 0.0 | 0.0 | 0.0 | 0.0 | 0.0 | 0.0 | 0.0 |
| JULY | 0.015 | 0.017 | 0.032 | 0.045 | 0.032 | 0.075 | 0.102 | JULY | 0.0 | 0.002 | 0.0 | 0.002 | 0.002 | 0.002 | 0.005 |
| AUGUST | 0.017 | 0.017 | 0.022 | 0.045 | 0.032 | 0.069 | 0.097 | AUGUST | 0.0 | 0.002 | 0.002 | 0.0 | 0.002 | 0.005 | 0.007 |
| SEPTEMBER | 0.018 | 0.028 | 0.038 | 0.049 | 0.044 | 0.074 | 0.105 | SEPTEMBER | 0.0 | 0.0 | 0.0 | 0.003 | 0.0 | 0.005 | 0.005 |
| OCTOBER | 0.010 | 0.025 | 0.017 | 0.025 | 0.035 | 0.035 | 0.067 | OCTOBER | 0.0 | 0.0 | 0.0 | 0.002 | 0.0 | 0.002 | 0.005 |
| NOVEMBER | 0.026 | 0.018 | 0.033 | 0.015 | 0.049 | 0.054 | 0.100 | NOVEMBER | 0.003 | 0.0 | 0.0 | 0.0 | 0.003 | 0.003 | 0.008 |
| DECEMBER | 0.017 | 0.015 | 0.035 | 0.015 | 0.042 | 0.055 | 0.092 | DECEMBER | 0.002 | 0.0 | 0.002 | 0.0 | 0.002 | 0.002 | 0.007 |
| LANDER, WYO (LND) | | | | | | | | LEXINGTON, KY (LEX) | | | | | | | |
| | 00-06 | 06-12 | 12-18 | 18-24 | 00-12 | 12-24 | 00-24 | | 00-06 | 06-12 | 12-18 | 18-24 | 00-12 | 12-24 | 00-24 |
| JANUARY | 0.0 | 0.0 | 0.0 | 0.0 | 0.002 | 0.0 | 0.005 | JANUARY | 0.007 | 0.007 | 0.010 | 0.007 | 0.022 | 0.027 | 0.063 |
| FEBRUARY | 0.0 | 0.0 | 0.0 | 0.0 | 0.0 | 0.0 | 0.003 | FEBRUARY | 0.011 | 0.005 | 0.008 | 0.005 | 0.016 | 0.019 | 0.046 |
| MARCH | 0.0 | 0.005 | 0.002 | 0.0 | 0.010 | 0.007 | 0.020 | MARCH | 0.017 | 0.022 | 0.012 | 0.005 | 0.042 | 0.030 | 0.092 |
| APRIL | 0.003 | 0.0 | 0.003 | 0.0 | 0.015 | 0.018 | 0.041 | APRIL | 0.021 | 0.026 | 0.018 | 0.008 | 0.049 | 0.033 | 0.095 |
| MAY | 0.010 | 0.005 | 0.0 | 0.0 | 0.027 | 0.010 | 0.045 | MAY | 0.022 | 0.020 | 0.017 | 0.022 | 0.050 | 0.050 | 0.099 |
| JUNE | 0.003 | 0.003 | 0.0 | 0.0 | 0.013 | 0.003 | 0.018 | JUNE | 0.015 | 0.026 | 0.013 | 0.018 | 0.049 | 0.036 | 0.087 |
| JULY | 0.007 | 0.0 | 0.002 | 0.0 | 0.010 | 0.005 | 0.015 | JULY | 0.017 | 0.015 | 0.022 | 0.040 | 0.037 | 0.072 | 0.114 |
| AUGUST | 0.0 | 0.002 | 0.0 | 0.005 | 0.002 | 0.005 | 0.007 | AUGUST | 0.018 | 0.017 | 0.017 | 0.042 | 0.042 | 0.060 | 0.098 |
| SEPTEMBER | 0.003 | 0.005 | 0.003 | 0.005 | 0.013 | 0.008 | 0.021 | SEPTEMBER | 0.015 | 0.013 | 0.013 | 0.005 | 0.031 | 0.028 | 0.064 |
| OCTOBER | 0.0 | 0.002 | 0.0 | 0.0 | 0.007 | 0.005 | 0.025 | OCTOBER | 0.007 | 0.017 | 0.015 | 0.007 | 0.035 | 0.035 | 0.077 |
| NOVEMBER | 0.005 | 0.0 | 0.0 | 0.0 | 0.005 | 0.0 | 0.013 | NOVEMBER | 0.015 | 0.005 | 0.026 | 0.013 | 0.031 | 0.044 | 0.090 |
| DECEMBER | 0.0 | 0.0 | 0.0 | 0.0 | 0.002 | 0.002 | 0.010 | DECEMBER | 0.012 | 0.017 | 0.025 | 0.012 | 0.037 | 0.042 | 0.082 |

Table 3. Relative frequency of 0.50 inches or more of precipitation (continued).

| LIHUE, HI (LIH) | | | | | | | | LOS ANGELES, CALIF (LAX) | | | | | | | |
|-------------------------|-------|-------|-------|-------|-------|-------|-------|--------------------------|-------|-------|-------|-------|-------|-------|-------|
| | 00-06 | 06-12 | 12-18 | 18-24 | 00-12 | 12-24 | 00-24 | | 00-06 | 06-12 | 12-18 | 18-24 | 00-12 | 12-24 | 00-24 |
| JANUARY | 0.015 | 0.015 | 0.010 | 0.022 | 0.037 | 0.040 | 0.072 | JANUARY | 0.022 | 0.015 | 0.020 | 0.015 | 0.040 | 0.042 | 0.075 |
| FEBRUARY | 0.019 | 0.008 | 0.011 | 0.008 | 0.025 | 0.022 | 0.038 | FEBRUARY | 0.022 | 0.025 | 0.014 | 0.011 | 0.046 | 0.030 | 0.079 |
| MARCH | 0.012 | 0.002 | 0.012 | 0.015 | 0.022 | 0.025 | 0.062 | MARCH | 0.007 | 0.020 | 0.015 | 0.005 | 0.032 | 0.027 | 0.065 |
| APRIL | 0.003 | 0.010 | 0.010 | 0.003 | 0.013 | 0.018 | 0.036 | APRIL | 0.0 | 0.005 | 0.003 | 0.003 | 0.008 | 0.005 | 0.013 |
| MAY | 0.012 | 0.012 | 0.020 | 0.005 | 0.020 | 0.027 | 0.040 | MAY | 0.0 | 0.0 | 0.002 | 0.0 | 0.0 | 0.002 | 0.002 |
| JUNE | 0.0 | 0.003 | 0.008 | 0.003 | 0.005 | 0.010 | 0.021 | JUNE | 0.0 | 0.0 | 0.0 | 0.0 | 0.0 | 0.0 | 0.0 |
| JULY | 0.0 | 0.005 | 0.005 | 0.002 | 0.007 | 0.007 | 0.020 | JULY | 0.0 | 0.0 | 0.0 | 0.0 | 0.0 | 0.0 | 0.0 |
| AUGUST | 0.002 | 0.0 | 0.005 | 0.002 | 0.002 | 0.007 | 0.012 | AUGUST | 0.002 | 0.002 | 0.002 | 0.002 | 0.005 | 0.002 | 0.005 |
| SEPTEMBER | 0.005 | 0.008 | 0.008 | 0.005 | 0.015 | 0.013 | 0.026 | SEPTEMBER | 0.0 | 0.003 | 0.003 | 0.003 | 0.003 | 0.003 | 0.005 |
| OCTOBER | 0.017 | 0.017 | 0.015 | 0.022 | 0.025 | 0.032 | 0.057 | OCTOBER | 0.002 | 0.005 | 0.0 | 0.0 | 0.007 | 0.0 | 0.007 |
| NOVEMBER | 0.021 | 0.010 | 0.023 | 0.010 | 0.028 | 0.044 | 0.072 | NOVEMBER | 0.010 | 0.005 | 0.003 | 0.003 | 0.018 | 0.008 | 0.033 |
| DECEMBER | 0.010 | 0.017 | 0.017 | 0.015 | 0.030 | 0.030 | 0.057 | DECEMBER | 0.002 | 0.015 | 0.010 | 0.005 | 0.022 | 0.017 | 0.035 |
| LITTLE ROCK, ARK (LIT) | | | | | | | | LOUISVILLE, KY (SDF) | | | | | | | |
| | 00-06 | 06-12 | 12-18 | 18-24 | 00-12 | 12-24 | 00-24 | | 00-06 | 06-12 | 12-18 | 18-24 | 00-12 | 12-24 | 00-24 |
| JANUARY | 0.020 | 0.015 | 0.013 | 0.017 | 0.037 | 0.035 | 0.084 | JANUARY | 0.007 | 0.015 | 0.007 | 0.005 | 0.030 | 0.022 | 0.065 |
| FEBRUARY | 0.019 | 0.019 | 0.016 | 0.030 | 0.044 | 0.038 | 0.085 | FEBRUARY | 0.008 | 0.011 | 0.003 | 0.008 | 0.019 | 0.025 | 0.046 |
| MARCH | 0.020 | 0.027 | 0.017 | 0.035 | 0.055 | 0.053 | 0.106 | MARCH | 0.025 | 0.015 | 0.017 | 0.007 | 0.052 | 0.040 | 0.095 |
| APRIL | 0.041 | 0.031 | 0.031 | 0.041 | 0.065 | 0.064 | 0.122 | APRIL | 0.015 | 0.026 | 0.018 | 0.010 | 0.044 | 0.033 | 0.095 |
| MAY | 0.047 | 0.042 | 0.020 | 0.017 | 0.083 | 0.040 | 0.129 | MAY | 0.022 | 0.022 | 0.017 | 0.027 | 0.055 | 0.047 | 0.114 |
| JUNE | 0.026 | 0.013 | 0.031 | 0.018 | 0.036 | 0.049 | 0.086 | JUNE | 0.033 | 0.013 | 0.008 | 0.021 | 0.049 | 0.033 | 0.097 |
| JULY | 0.020 | 0.007 | 0.007 | 0.027 | 0.032 | 0.037 | 0.073 | JULY | 0.015 | 0.022 | 0.022 | 0.030 | 0.040 | 0.057 | 0.090 |
| AUGUST | 0.007 | 0.002 | 0.017 | 0.037 | 0.008 | 0.050 | 0.063 | AUGUST | 0.017 | 0.020 | 0.010 | 0.042 | 0.047 | 0.052 | 0.104 |
| SEPTEMBER | 0.015 | 0.023 | 0.028 | 0.013 | 0.036 | 0.051 | 0.080 | SEPTEMBER | 0.018 | 0.008 | 0.015 | 0.008 | 0.033 | 0.033 | 0.064 |
| OCTOBER | 0.032 | 0.012 | 0.027 | 0.027 | 0.052 | 0.050 | 0.102 | OCTOBER | 0.010 | 0.015 | 0.017 | 0.010 | 0.027 | 0.035 | 0.072 |
| NOVEMBER | 0.028 | 0.044 | 0.041 | 0.031 | 0.069 | 0.069 | 0.129 | NOVEMBER | 0.008 | 0.015 | 0.041 | 0.021 | 0.031 | 0.067 | 0.110 |
| DECEMBER | 0.015 | 0.012 | 0.037 | 0.030 | 0.038 | 0.065 | 0.096 | DECEMBER | 0.015 | 0.015 | 0.020 | 0.007 | 0.035 | 0.035 | 0.082 |
| LONG BEACH, CALIF (LGB) | | | | | | | | LOVELOCK, NEV (LOL) | | | | | | | |
| | 00-06 | 06-12 | 12-18 | 18-24 | 00-12 | 12-24 | 00-24 | | 00-06 | 06-12 | 12-18 | 18-24 | 00-12 | 12-24 | 00-24 |
| JANUARY | 0.015 | 0.022 | 0.015 | 0.022 | 0.035 | 0.040 | 0.086 | JANUARY | 0.0 | 0.0 | 0.0 | 0.0 | 0.0 | 0.0 | 0.0 |
| FEBRUARY | 0.011 | 0.026 | 0.022 | 0.014 | 0.038 | 0.041 | 0.085 | FEBRUARY | 0.0 | 0.0 | 0.0 | 0.0 | 0.0 | 0.0 | 0.0 |
| MARCH | 0.010 | 0.024 | 0.015 | 0.015 | 0.040 | 0.032 | 0.080 | MARCH | 0.0 | 0.0 | 0.0 | 0.0 | 0.004 | 0.0 | 0.004 |
| APRIL | 0.0 | 0.008 | 0.0 | 0.0 | 0.010 | 0.0 | 0.013 | APRIL | 0.004 | 0.0 | 0.0 | 0.0 | 0.004 | 0.0 | 0.004 |
| MAY | 0.0 | 0.0 | 0.002 | 0.0 | 0.0 | 0.002 | 0.002 | MAY | 0.0 | 0.0 | 0.0 | 0.0 | 0.0 | 0.003 | 0.004 |
| JUNE | 0.0 | 0.0 | 0.0 | 0.0 | 0.0 | 0.0 | 0.0 | JUNE | 0.0 | 0.0 | 0.0 | 0.0 | 0.0 | 0.004 | 0.004 |
| JULY | 0.0 | 0.0 | 0.0 | 0.0 | 0.0 | 0.0 | 0.0 | JULY | 0.0 | 0.0 | 0.0 | 0.0 | 0.004 | 0.0 | 0.004 |
| AUGUST | 0.0 | 0.0 | 0.002 | 0.002 | 0.0 | 0.002 | 0.002 | AUGUST | 0.0 | 0.0 | 0.004 | 0.004 | 0.0 | 0.004 | 0.004 |
| SEPTEMBER | 0.003 | 0.0 | 0.003 | 0.0 | 0.003 | 0.003 | 0.008 | SEPTEMBER | 0.0 | 0.0 | 0.0 | 0.0 | 0.0 | 0.0 | 0.004 |
| OCTOBER | 0.0 | 0.0 | 0.002 | 0.0 | 0.0 | 0.002 | 0.002 | OCTOBER | 0.0 | 0.0 | 0.0 | 0.0 | 0.0 | 0.0 | 0.0 |
| NOVEMBER | 0.013 | 0.008 | 0.005 | 0.010 | 0.023 | 0.015 | 0.044 | NOVEMBER | 0.0 | 0.0 | 0.0 | 0.003 | 0.0 | 0.003 | 0.0 |
| DECEMBER | 0.005 | 0.014 | 0.008 | 0.003 | 0.023 | 0.019 | 0.043 | DECEMBER | 0.0 | 0.0 | 0.003 | 0.003 | 0.0 | 0.003 | 0.004 |

Table 3. Relative frequency of 0.50 inches or more of precipitation (continued).

| LUBBOCK, TEX (LBB) | | | | | | | | MACON, GA (MCN) | | | | | | | |
|---------------------|-------|-------|-------|-------|-------|-------|-------|------------------------|-------|-------|-------|-------|-------|-------|-------|
| | 00-06 | 06-12 | 12-18 | 18-24 | 00-12 | 12-24 | 00-24 | | 00-06 | 06-12 | 12-18 | 18-24 | 00-12 | 12-24 | 00-24 |
| JANUARY | 0.002 | 0.0 | 0.0 | 0.0 | 0.002 | 0.0 | 0.005 | JANUARY | 0.027 | 0.020 | 0.017 | 0.020 | 0.060 | 0.040 | 0.114 |
| FEBRUARY | 0.003 | 0.0 | 0.0 | 0.0 | 0.003 | 0.005 | 0.011 | FEBRUARY | 0.022 | 0.038 | 0.027 | 0.019 | 0.063 | 0.060 | 0.109 |
| MARCH | 0.007 | 0.005 | 0.002 | 0.002 | 0.015 | 0.005 | 0.020 | MARCH | 0.040 | 0.020 | 0.025 | 0.027 | 0.065 | 0.052 | 0.119 |
| APRIL | 0.003 | 0.0 | 0.003 | 0.003 | 0.006 | 0.008 | 0.017 | APRIL | 0.021 | 0.018 | 0.023 | 0.023 | 0.046 | 0.044 | 0.090 |
| MAY | 0.007 | 0.020 | 0.005 | 0.017 | 0.030 | 0.020 | 0.050 | MAY | 0.025 | 0.007 | 0.012 | 0.022 | 0.035 | 0.040 | 0.077 |
| JUNE | 0.018 | 0.018 | 0.003 | 0.013 | 0.046 | 0.023 | 0.067 | JUNE | 0.005 | 0.010 | 0.013 | 0.031 | 0.015 | 0.044 | 0.064 |
| JULY | 0.017 | 0.015 | 0.007 | 0.010 | 0.037 | 0.022 | 0.062 | JULY | 0.022 | 0.0 | 0.015 | 0.065 | 0.025 | 0.085 | 0.114 |
| AUGUST | 0.022 | 0.012 | 0.007 | 0.0 | 0.037 | 0.010 | 0.050 | AUGUST | 0.022 | 0.005 | 0.005 | 0.027 | 0.027 | 0.032 | 0.065 |
| SEPTEMBER | 0.010 | 0.010 | 0.010 | 0.013 | 0.031 | 0.028 | 0.054 | SEPTEMBER | 0.013 | 0.008 | 0.015 | 0.028 | 0.021 | 0.049 | 0.074 |
| OCTOBER | 0.017 | 0.020 | 0.007 | 0.007 | 0.035 | 0.012 | 0.047 | OCTOBER | 0.005 | 0.010 | 0.002 | 0.005 | 0.015 | 0.012 | 0.030 |
| NOVEMBER | 0.003 | 0.003 | 0.003 | 0.0 | 0.010 | 0.005 | 0.018 | NOVEMBER | 0.010 | 0.018 | 0.021 | 0.015 | 0.031 | 0.033 | 0.062 |
| DECEMBER | 0.0 | 0.0 | 0.0 | 0.0 | 0.0 | 0.002 | 0.002 | DECEMBER | 0.022 | 0.025 | 0.027 | 0.010 | 0.052 | 0.055 | 0.097 |
| LUFKIN, TEX (LFK) | | | | | | | | MADISON, WIS (MSN) | | | | | | | |
| | 00-06 | 06-12 | 12-18 | 18-24 | 00-12 | 12-24 | 00-24 | | 00-06 | 06-12 | 12-18 | 18-24 | 00-12 | 12-24 | 00-24 |
| JANUARY | 0.0 | 0.027 | 0.010 | 0.020 | 0.040 | 0.040 | 0.091 | JANUARY | 0.005 | 0.005 | 0.0 | 0.002 | 0.010 | 0.002 | 0.022 |
| FEBRUARY | 0.003 | 0.011 | 0.011 | 0.025 | 0.027 | 0.044 | 0.071 | FEBRUARY | 0.0 | 0.003 | 0.003 | 0.003 | 0.005 | 0.005 | 0.014 |
| MARCH | 0.010 | 0.007 | 0.022 | 0.020 | 0.022 | 0.040 | 0.072 | MARCH | 0.007 | 0.002 | 0.002 | 0.005 | 0.022 | 0.007 | 0.047 |
| APRIL | 0.008 | 0.021 | 0.013 | 0.018 | 0.028 | 0.031 | 0.063 | APRIL | 0.021 | 0.010 | 0.010 | 0.015 | 0.038 | 0.036 | 0.077 |
| MAY | 0.027 | 0.030 | 0.022 | 0.027 | 0.060 | 0.055 | 0.101 | MAY | 0.025 | 0.012 | 0.015 | 0.012 | 0.047 | 0.025 | 0.079 |
| JUNE | 0.013 | 0.015 | 0.013 | 0.026 | 0.031 | 0.046 | 0.078 | JUNE | 0.015 | 0.031 | 0.008 | 0.013 | 0.051 | 0.021 | 0.075 |
| JULY | 0.005 | 0.007 | 0.010 | 0.027 | 0.013 | 0.040 | 0.045 | JULY | 0.017 | 0.025 | 0.007 | 0.015 | 0.045 | 0.025 | 0.072 |
| AUGUST | 0.005 | 0.002 | 0.010 | 0.035 | 0.007 | 0.042 | 0.057 | AUGUST | 0.030 | 0.017 | 0.025 | 0.012 | 0.052 | 0.042 | 0.110 |
| SEPTEMBER | 0.023 | 0.015 | 0.021 | 0.044 | 0.031 | 0.067 | 0.095 | SEPTEMBER | 0.015 | 0.044 | 0.008 | 0.003 | 0.054 | 0.010 | 0.064 |
| OCTOBER | 0.012 | 0.012 | 0.025 | 0.030 | 0.027 | 0.057 | 0.085 | OCTOBER | 0.010 | 0.010 | 0.0 | 0.005 | 0.022 | 0.015 | 0.045 |
| NOVEMBER | 0.018 | 0.026 | 0.015 | 0.028 | 0.038 | 0.049 | 0.090 | NOVEMBER | 0.003 | 0.008 | 0.008 | 0.005 | 0.018 | 0.021 | 0.046 |
| DECEMBER | 0.020 | 0.020 | 0.017 | 0.022 | 0.032 | 0.040 | 0.072 | DECEMBER | 0.0 | 0.002 | 0.0 | 0.002 | 0.010 | 0.010 | 0.025 |
| LYNCHBURG, VA (LYH) | | | | | | | | MASON CITY, IOWA (MCW) | | | | | | | |
| | 00-06 | 06-12 | 12-18 | 18-24 | 00-12 | 12-24 | 00-24 | | 00-06 | 06-12 | 12-18 | 18-24 | 00-12 | 12-24 | 00-24 |
| JANUARY | 0.014 | 0.015 | 0.010 | 0.002 | 0.047 | 0.027 | 0.086 | JANUARY | 0.0 | 0.0 | 0.0 | 0.0 | 0.0 | 0.010 | 0.010 |
| FEBRUARY | 0.004 | 0.019 | 0.016 | 0.011 | 0.024 | 0.033 | 0.059 | FEBRUARY | 0.0 | 0.005 | 0.0 | 0.003 | 0.005 | 0.005 | 0.014 |
| MARCH | 0.021 | 0.032 | 0.007 | 0.0 | 0.050 | 0.027 | 0.086 | MARCH | 0.007 | 0.007 | 0.0 | 0.002 | 0.018 | 0.015 | 0.056 |
| APRIL | 0.033 | 0.031 | 0.010 | 0.018 | 0.059 | 0.031 | 0.089 | APRIL | 0.018 | 0.005 | 0.010 | 0.016 | 0.036 | 0.037 | 0.079 |
| MAY | 0.007 | 0.010 | 0.017 | 0.020 | 0.032 | 0.037 | 0.076 | MAY | 0.020 | 0.017 | 0.012 | 0.020 | 0.047 | 0.052 | 0.097 |
| JUNE | 0.030 | 0.013 | 0.010 | 0.049 | 0.043 | 0.059 | 0.097 | JUNE | 0.034 | 0.015 | 0.023 | 0.039 | 0.049 | 0.065 | 0.120 |
| JULY | 0.029 | 0.017 | 0.002 | 0.037 | 0.049 | 0.042 | 0.088 | JULY | 0.027 | 0.020 | 0.010 | 0.007 | 0.042 | 0.025 | 0.065 |
| AUGUST | 0.036 | 0.007 | 0.007 | 0.042 | 0.039 | 0.052 | 0.100 | AUGUST | 0.022 | 0.047 | 0.017 | 0.015 | 0.063 | 0.030 | 0.093 |
| SEPTEMBER | 0.017 | 0.008 | 0.031 | 0.023 | 0.027 | 0.049 | 0.084 | SEPTEMBER | 0.015 | 0.015 | 0.021 | 0.008 | 0.033 | 0.028 | 0.067 |
| OCTOBER | 0.010 | 0.025 | 0.017 | 0.015 | 0.051 | 0.035 | 0.087 | OCTOBER | 0.005 | 0.020 | 0.010 | 0.012 | 0.040 | 0.030 | 0.067 |
| NOVEMBER | 0.010 | 0.013 | 0.021 | 0.013 | 0.027 | 0.036 | 0.080 | NOVEMBER | 0.003 | 0.003 | 0.013 | 0.008 | 0.016 | 0.018 | 0.037 |
| DECEMBER | 0.010 | 0.022 | 0.015 | 0.007 | 0.039 | 0.030 | 0.074 | DECEMBER | 0.002 | 0.005 | 0.002 | 0.002 | 0.012 | 0.007 | 0.025 |

Table 3. Relative frequency of 0.50 inches or more of precipitation (continued).

| MASSENA, NY (MSS) | | | | | | | | MEMPHIS, TENN (MEM) | | | | | | | |
|---------------------|-------|-------|-------|-------|-------|-------|-------|----------------------|-------|-------|-------|-------|-------|-------|-------|
| | 00-06 | 06-12 | 12-18 | 18-24 | 00-12 | 12-24 | 00-24 | | 00-06 | 06-12 | 12-18 | 18-24 | 00-12 | 12-24 | 00-24 |
| JANUARY | 0.005 | 0.002 | 0.0 | 0.0 | 0.008 | 0.0 | 0.013 | JANUARY | 0.030 | 0.030 | 0.017 | 0.012 | 0.062 | 0.040 | 0.104 |
| FEBRUARY | 0.0 | 0.003 | 0.0 | 0.0 | 0.008 | 0.003 | 0.014 | FEBRUARY | 0.030 | 0.022 | 0.008 | 0.016 | 0.054 | 0.027 | 0.090 |
| MARCH | 0.0 | 0.0 | 0.005 | 0.005 | 0.008 | 0.020 | 0.038 | MARCH | 0.060 | 0.022 | 0.030 | 0.015 | 0.084 | 0.045 | 0.132 |
| APRIL | 0.003 | 0.008 | 0.005 | 0.008 | 0.018 | 0.021 | 0.052 | APRIL | 0.041 | 0.062 | 0.015 | 0.026 | 0.103 | 0.044 | 0.139 |
| MAY | 0.002 | 0.002 | 0.005 | 0.007 | 0.005 | 0.022 | 0.048 | MAY | 0.027 | 0.040 | 0.017 | 0.040 | 0.067 | 0.062 | 0.139 |
| JUNE | 0.010 | 0.008 | 0.013 | 0.021 | 0.021 | 0.041 | 0.063 | JUNE | 0.031 | 0.036 | 0.013 | 0.023 | 0.060 | 0.039 | 0.098 |
| JULY | 0.005 | 0.002 | 0.002 | 0.017 | 0.008 | 0.020 | 0.051 | JULY | 0.032 | 0.020 | 0.012 | 0.017 | 0.052 | 0.030 | 0.082 |
| AUGUST | 0.015 | 0.020 | 0.012 | 0.017 | 0.042 | 0.035 | 0.077 | AUGUST | 0.015 | 0.007 | 0.020 | 0.032 | 0.025 | 0.055 | 0.079 |
| SEPTEMBER | 0.013 | 0.021 | 0.021 | 0.021 | 0.039 | 0.046 | 0.080 | SEPTEMBER | 0.013 | 0.010 | 0.018 | 0.018 | 0.028 | 0.044 | 0.077 |
| OCTOBER | 0.010 | 0.010 | 0.0 | 0.015 | 0.025 | 0.030 | 0.060 | OCTOBER | 0.025 | 0.015 | 0.020 | 0.030 | 0.045 | 0.052 | 0.095 |
| NOVEMBER | 0.003 | 0.005 | 0.008 | 0.005 | 0.018 | 0.021 | 0.042 | NOVEMBER | 0.033 | 0.051 | 0.036 | 0.023 | 0.082 | 0.079 | 0.151 |
| DECEMBER | 0.0 | 0.0 | 0.0 | 0.010 | 0.012 | 0.020 | 0.058 | DECEMBER | 0.030 | 0.027 | 0.027 | 0.035 | 0.067 | 0.060 | 0.114 |
| MCGRATH, AK (MCG) | | | | | | | | MERIDIAN, MISS (MEI) | | | | | | | |
| | 00-06 | 06-12 | 12-18 | 18-24 | 00-12 | 12-24 | 00-24 | | 00-06 | 06-12 | 12-18 | 18-24 | 00-12 | 12-24 | 00-24 |
| JANUARY | 0.0 | 0.0 | 0.0 | 0.0 | 0.002 | 0.0 | 0.005 | JANUARY | 0.022 | 0.020 | 0.027 | 0.022 | 0.065 | 0.057 | 0.132 |
| FEBRUARY | 0.0 | 0.0 | 0.0 | 0.0 | 0.0 | 0.003 | 0.005 | FEBRUARY | 0.025 | 0.030 | 0.038 | 0.030 | 0.057 | 0.074 | 0.120 |
| MARCH | 0.0 | 0.0 | 0.0 | 0.0 | 0.002 | 0.002 | 0.007 | MARCH | 0.050 | 0.045 | 0.042 | 0.042 | 0.097 | 0.070 | 0.157 |
| APRIL | 0.0 | 0.0 | 0.0 | 0.0 | 0.003 | 0.0 | 0.013 | APRIL | 0.051 | 0.041 | 0.041 | 0.026 | 0.077 | 0.064 | 0.126 |
| MAY | 0.0 | 0.0 | 0.0 | 0.0 | 0.005 | 0.0 | 0.007 | MAY | 0.030 | 0.025 | 0.032 | 0.027 | 0.052 | 0.062 | 0.122 |
| JUNE | 0.0 | 0.003 | 0.0 | 0.0 | 0.005 | 0.0 | 0.015 | JUNE | 0.015 | 0.018 | 0.013 | 0.044 | 0.033 | 0.054 | 0.090 |
| JULY | 0.0 | 0.005 | 0.002 | 0.0 | 0.010 | 0.007 | 0.015 | JULY | 0.017 | 0.005 | 0.015 | 0.084 | 0.022 | 0.104 | 0.127 |
| AUGUST | 0.005 | 0.0 | 0.0 | 0.0 | 0.010 | 0.007 | 0.020 | AUGUST | 0.010 | 0.0 | 0.012 | 0.047 | 0.010 | 0.060 | 0.074 |
| SEPTEMBER | 0.0 | 0.005 | 0.0 | 0.005 | 0.005 | 0.018 | 0.036 | SEPTEMBER | 0.015 | 0.013 | 0.010 | 0.031 | 0.026 | 0.041 | 0.064 |
| OCTOBER | 0.0 | 0.0 | 0.0 | 0.0 | 0.005 | 0.007 | 0.017 | OCTOBER | 0.015 | 0.020 | 0.017 | 0.015 | 0.035 | 0.030 | 0.062 |
| NOVEMBER | 0.0 | 0.0 | 0.0 | 0.0 | 0.003 | 0.008 | 0.018 | NOVEMBER | 0.018 | 0.031 | 0.036 | 0.031 | 0.062 | 0.064 | 0.121 |
| DECEMBER | 0.0 | 0.0 | 0.0 | 0.0 | 0.002 | 0.005 | 0.010 | DECEMBER | 0.035 | 0.042 | 0.017 | 0.025 | 0.062 | 0.040 | 0.104 |
| MEDFORD, OREG (MFR) | | | | | | | | MIAMI, FLA (MIA) | | | | | | | |
| | 00-06 | 06-12 | 12-18 | 18-24 | 00-12 | 12-24 | 00-24 | | 00-06 | 06-12 | 12-18 | 18-24 | 00-12 | 12-24 | 00-24 |
| JANUARY | 0.0 | 0.0 | 0.0 | 0.005 | 0.007 | 0.012 | 0.025 | JANUARY | 0.005 | 0.005 | 0.010 | 0.005 | 0.010 | 0.012 | 0.017 |
| FEBRUARY | 0.005 | 0.003 | 0.005 | 0.005 | 0.016 | 0.022 | 0.046 | FEBRUARY | 0.005 | 0.005 | 0.005 | 0.016 | 0.011 | 0.022 | 0.038 |
| MARCH | 0.005 | 0.002 | 0.0 | 0.0 | 0.012 | 0.005 | 0.022 | MARCH | 0.005 | 0.010 | 0.012 | 0.012 | 0.015 | 0.027 | 0.045 |
| APRIL | 0.0 | 0.0 | 0.0 | 0.003 | 0.003 | 0.003 | 0.010 | APRIL | 0.015 | 0.013 | 0.018 | 0.026 | 0.031 | 0.044 | 0.069 |
| MAY | 0.002 | 0.0 | 0.0 | 0.0 | 0.002 | 0.0 | 0.010 | MAY | 0.010 | 0.017 | 0.042 | 0.042 | 0.030 | 0.079 | 0.102 |
| JUNE | 0.0 | 0.0 | 0.0 | 0.0 | 0.0 | 0.0 | 0.0 | JUNE | 0.015 | 0.010 | 0.062 | 0.070 | 0.026 | 0.124 | 0.142 |
| JULY | 0.0 | 0.0 | 0.0 | 0.0 | 0.0 | 0.0 | 0.002 | JULY | 0.012 | 0.020 | 0.035 | 0.042 | 0.035 | 0.087 | 0.129 |
| AUGUST | 0.0 | 0.0 | 0.0 | 0.0 | 0.002 | 0.002 | 0.010 | AUGUST | 0.012 | 0.027 | 0.057 | 0.067 | 0.040 | 0.127 | 0.176 |
| SEPTEMBER | 0.008 | 0.003 | 0.008 | 0.003 | 0.008 | 0.008 | 0.013 | SEPTEMBER | 0.028 | 0.028 | 0.041 | 0.074 | 0.054 | 0.121 | 0.172 |
| OCTOBER | 0.0 | 0.007 | 0.005 | 0.0 | 0.010 | 0.007 | 0.027 | OCTOBER | 0.017 | 0.012 | 0.015 | 0.030 | 0.037 | 0.057 | 0.102 |
| NOVEMBER | 0.008 | 0.008 | 0.018 | 0.013 | 0.033 | 0.033 | 0.072 | NOVEMBER | 0.018 | 0.013 | 0.013 | 0.021 | 0.033 | 0.041 | 0.070 |
| DECEMBER | 0.010 | 0.007 | 0.015 | 0.012 | 0.027 | 0.032 | 0.067 | DECEMBER | 0.010 | 0.007 | 0.007 | 0.015 | 0.020 | 0.027 | 0.052 |

Table 3. Relative frequency of 0.50 inches or more of precipitation (continued).

| MIDLAND, TEX (MAF) | | | | | | | | MINOT, N DAK (MOT) | | | | | | | |
|-------------------------|-------|-------|-------|-------|-------|-------|-------|----------------------|-------|-------|-------|-------|-------|-------|-------|
| | 00-06 | 06-12 | 12-18 | 18-24 | 00-12 | 12-24 | 00-24 | | 00-06 | 06-12 | 12-18 | 18-24 | 00-12 | 12-24 | 00-24 |
| JANUARY | 0.0 | 0.0 | 0.0 | 0.0 | 0.0 | 0.0 | 0.002 | JANUARY | 0.0 | 0.0 | 0.002 | 0.0 | 0.003 | 0.003 | 0.008 |
| FEBRUARY | 0.0 | 0.0 | 0.0 | 0.0 | 0.003 | 0.003 | 0.005 | FEBRUARY | 0.0 | 0.0 | 0.0 | 0.0 | 0.0 | 0.0 | 0.003 |
| MARCH | 0.005 | 0.0 | 0.0 | 0.0 | 0.005 | 0.0 | 0.005 | MARCH | 0.0 | 0.003 | 0.002 | 0.0 | 0.010 | 0.003 | 0.015 |
| APRIL | 0.006 | 0.003 | 0.0 | 0.006 | 0.011 | 0.008 | 0.025 | APRIL | 0.010 | 0.005 | 0.005 | 0.008 | 0.026 | 0.016 | 0.044 |
| MAY | 0.010 | 0.015 | 0.002 | 0.005 | 0.025 | 0.010 | 0.037 | MAY | 0.007 | 0.005 | 0.015 | 0.002 | 0.020 | 0.020 | 0.048 |
| JUNE | 0.010 | 0.015 | 0.003 | 0.003 | 0.026 | 0.005 | 0.031 | JUNE | 0.016 | 0.013 | 0.008 | 0.018 | 0.039 | 0.024 | 0.074 |
| JULY | 0.007 | 0.002 | 0.007 | 0.017 | 0.010 | 0.025 | 0.035 | JULY | 0.007 | 0.015 | 0.002 | 0.005 | 0.020 | 0.007 | 0.035 |
| AUGUST | 0.010 | 0.0 | 0.002 | 0.012 | 0.010 | 0.015 | 0.027 | AUGUST | 0.010 | 0.002 | 0.008 | 0.002 | 0.012 | 0.010 | 0.035 |
| SEPTEMBER | 0.015 | 0.018 | 0.015 | 0.010 | 0.039 | 0.031 | 0.062 | SEPTEMBER | 0.015 | 0.008 | 0.008 | 0.015 | 0.018 | 0.021 | 0.039 |
| OCTOBER | 0.012 | 0.012 | 0.005 | 0.010 | 0.030 | 0.015 | 0.052 | OCTOBER | 0.005 | 0.0 | 0.007 | 0.005 | 0.015 | 0.015 | 0.033 |
| NOVEMBER | 0.003 | 0.013 | 0.005 | 0.0 | 0.018 | 0.005 | 0.021 | NOVEMBER | 0.0 | 0.0 | 0.0 | 0.0 | 0.005 | 0.003 | 0.015 |
| DECEMBER | 0.002 | 0.002 | 0.0 | 0.0 | 0.007 | 0.0 | 0.007 | DECEMBER | 0.0 | 0.003 | 0.0 | 0.0 | 0.003 | 0.005 | 0.013 |
| MILWAUKEE, WIS (MKE) | | | | | | | | MISSOULA, MONT (MSO) | | | | | | | |
| | 00-06 | 06-12 | 12-18 | 18-24 | 00-12 | 12-24 | 00-24 | | 00-06 | 06-12 | 12-18 | 18-24 | 00-12 | 12-24 | 00-24 |
| JANUARY | 0.002 | 0.010 | 0.0 | 0.005 | 0.017 | 0.005 | 0.025 | JANUARY | 0.0 | 0.0 | 0.0 | 0.0 | 0.0 | 0.005 | 0.005 |
| FEBRUARY | 0.003 | 0.005 | 0.0 | 0.005 | 0.011 | 0.014 | 0.035 | FEBRUARY | 0.0 | 0.0 | 0.0 | 0.0 | 0.0 | 0.003 | 0.005 |
| MARCH | 0.012 | 0.010 | 0.007 | 0.007 | 0.040 | 0.022 | 0.072 | MARCH | 0.0 | 0.0 | 0.0 | 0.0 | 0.0 | 0.0 | 0.0 |
| APRIL | 0.028 | 0.013 | 0.021 | 0.015 | 0.041 | 0.044 | 0.087 | APRIL | 0.0 | 0.003 | 0.0 | 0.0 | 0.003 | 0.0 | 0.003 |
| MAY | 0.017 | 0.010 | 0.015 | 0.010 | 0.030 | 0.027 | 0.062 | MAY | 0.010 | 0.002 | 0.002 | 0.007 | 0.022 | 0.012 | 0.032 |
| JUNE | 0.023 | 0.026 | 0.010 | 0.015 | 0.051 | 0.031 | 0.088 | JUNE | 0.0 | 0.005 | 0.003 | 0.003 | 0.008 | 0.010 | 0.018 |
| JULY | 0.017 | 0.022 | 0.015 | 0.010 | 0.042 | 0.025 | 0.062 | JULY | 0.0 | 0.002 | 0.0 | 0.0 | 0.002 | 0.0 | 0.005 |
| AUGUST | 0.022 | 0.010 | 0.010 | 0.017 | 0.037 | 0.035 | 0.080 | AUGUST | 0.0 | 0.002 | 0.0 | 0.002 | 0.002 | 0.005 | 0.015 |
| SEPTEMBER | 0.005 | 0.038 | 0.013 | 0.013 | 0.041 | 0.026 | 0.067 | SEPTEMBER | 0.0 | 0.005 | 0.0 | 0.0 | 0.005 | 0.005 | 0.023 |
| OCTOBER | 0.012 | 0.015 | 0.007 | 0.005 | 0.037 | 0.012 | 0.060 | OCTOBER | 0.0 | 0.0 | 0.0 | 0.0 | 0.0 | 0.005 | 0.005 |
| NOVEMBER | 0.003 | 0.023 | 0.003 | 0.008 | 0.038 | 0.013 | 0.059 | NOVEMBER | 0.0 | 0.0 | 0.0 | 0.0 | 0.003 | 0.0 | 0.003 |
| DECEMBER | 0.002 | 0.005 | 0.010 | 0.010 | 0.022 | 0.022 | 0.055 | DECEMBER | 0.0 | 0.0 | 0.0 | 0.0 | 0.0 | 0.0 | 0.007 |
| MINNEAPOLIS, MINN (MSP) | | | | | | | | MOBILE, ALA (MOB) | | | | | | | |
| | 00-06 | 06-12 | 12-18 | 18-24 | 00-12 | 12-24 | 00-24 | | 00-06 | 06-12 | 12-18 | 18-24 | 00-12 | 12-24 | 00-24 |
| JANUARY | 0.0 | 0.0 | 0.0 | 0.002 | 0.0 | 0.007 | 0.010 | JANUARY | 0.030 | 0.035 | 0.007 | 0.015 | 0.060 | 0.027 | 0.089 |
| FEBRUARY | 0.0 | 0.0 | 0.003 | 0.0 | 0.003 | 0.008 | 0.014 | FEBRUARY | 0.027 | 0.052 | 0.038 | 0.022 | 0.079 | 0.065 | 0.131 |
| MARCH | 0.002 | 0.002 | 0.002 | 0.002 | 0.007 | 0.012 | 0.032 | MARCH | 0.027 | 0.047 | 0.045 | 0.027 | 0.077 | 0.072 | 0.149 |
| APRIL | 0.005 | 0.010 | 0.008 | 0.003 | 0.028 | 0.018 | 0.049 | APRIL | 0.021 | 0.041 | 0.031 | 0.033 | 0.062 | 0.059 | 0.108 |
| MAY | 0.027 | 0.007 | 0.005 | 0.010 | 0.045 | 0.017 | 0.077 | MAY | 0.025 | 0.020 | 0.037 | 0.037 | 0.042 | 0.077 | 0.112 |
| JUNE | 0.026 | 0.021 | 0.018 | 0.023 | 0.054 | 0.044 | 0.101 | JUNE | 0.018 | 0.005 | 0.021 | 0.049 | 0.026 | 0.072 | 0.108 |
| JULY | 0.017 | 0.015 | 0.012 | 0.007 | 0.030 | 0.022 | 0.055 | JULY | 0.022 | 0.025 | 0.030 | 0.087 | 0.047 | 0.122 | 0.159 |
| AUGUST | 0.012 | 0.025 | 0.015 | 0.015 | 0.037 | 0.032 | 0.069 | AUGUST | 0.010 | 0.015 | 0.032 | 0.087 | 0.030 | 0.117 | 0.142 |
| SEPTEMBER | 0.015 | 0.013 | 0.005 | 0.005 | 0.028 | 0.013 | 0.041 | SEPTEMBER | 0.023 | 0.021 | 0.038 | 0.056 | 0.041 | 0.100 | 0.128 |
| OCTOBER | 0.012 | 0.005 | 0.005 | 0.010 | 0.020 | 0.022 | 0.040 | OCTOBER | 0.010 | 0.017 | 0.017 | 0.015 | 0.022 | 0.035 | 0.057 |
| NOVEMBER | 0.0 | 0.010 | 0.005 | 0.008 | 0.021 | 0.018 | 0.033 | NOVEMBER | 0.018 | 0.031 | 0.033 | 0.031 | 0.046 | 0.062 | 0.100 |
| DECEMBER | 0.002 | 0.007 | 0.002 | 0.0 | 0.012 | 0.002 | 0.015 | DECEMBER | 0.020 | 0.035 | 0.027 | 0.012 | 0.069 | 0.037 | 0.117 |

Table 3. Relative frequency of 0.50 inches or more of precipitation (continued).

| MOLINE, ILL (MLI) | | | | | | | | NASHVILLE, TENN (BNA) | | | | | | | |
|-----------------------|-------|-------|-------|-------|-------|-------|-------|-----------------------|-------|-------|-------|-------|-------|-------|-------|
| | 00-06 | 06-12 | 12-18 | 18-24 | 00-12 | 12-24 | 00-24 | | 00-06 | 06-12 | 12-18 | 18-24 | 00-12 | 12-24 | 00-24 |
| JANUARY | 0.007 | 0.0 | 0.002 | 0.005 | 0.015 | 0.007 | 0.025 | JANUARY | 0.017 | 0.020 | 0.020 | 0.017 | 0.050 | 0.042 | 0.092 |
| FEBRUARY | 0.003 | 0.0 | 0.0 | 0.0 | 0.019 | 0.005 | 0.022 | FEBRUARY | 0.022 | 0.014 | 0.005 | 0.011 | 0.046 | 0.016 | 0.079 |
| MARCH | 0.012 | 0.010 | 0.012 | 0.010 | 0.030 | 0.027 | 0.062 | MARCH | 0.032 | 0.037 | 0.017 | 0.020 | 0.067 | 0.050 | 0.117 |
| APRIL | 0.018 | 0.033 | 0.010 | 0.023 | 0.041 | 0.046 | 0.085 | APRIL | 0.021 | 0.033 | 0.015 | 0.018 | 0.059 | 0.049 | 0.110 |
| MAY | 0.027 | 0.025 | 0.017 | 0.020 | 0.057 | 0.037 | 0.097 | MAY | 0.022 | 0.027 | 0.025 | 0.047 | 0.050 | 0.067 | 0.117 |
| JUNE | 0.028 | 0.044 | 0.008 | 0.013 | 0.072 | 0.028 | 0.100 | JUNE | 0.021 | 0.023 | 0.013 | 0.041 | 0.044 | 0.059 | 0.098 |
| JULY | 0.025 | 0.032 | 0.017 | 0.012 | 0.060 | 0.030 | 0.097 | JULY | 0.020 | 0.002 | 0.010 | 0.037 | 0.022 | 0.050 | 0.077 |
| AUGUST | 0.017 | 0.025 | 0.017 | 0.015 | 0.045 | 0.027 | 0.074 | AUGUST | 0.007 | 0.005 | 0.022 | 0.032 | 0.012 | 0.060 | 0.069 |
| SEPTEMBER | 0.015 | 0.033 | 0.013 | 0.010 | 0.046 | 0.026 | 0.072 | SEPTEMBER | 0.021 | 0.013 | 0.031 | 0.018 | 0.041 | 0.051 | 0.090 |
| OCTOBER | 0.010 | 0.007 | 0.015 | 0.012 | 0.025 | 0.032 | 0.062 | OCTOBER | 0.015 | 0.022 | 0.020 | 0.012 | 0.045 | 0.042 | 0.084 |
| NOVEMBER | 0.008 | 0.015 | 0.005 | 0.005 | 0.028 | 0.013 | 0.054 | NOVEMBER | 0.013 | 0.033 | 0.038 | 0.028 | 0.051 | 0.079 | 0.126 |
| DECEMBER | 0.005 | 0.002 | 0.005 | 0.005 | 0.012 | 0.017 | 0.042 | DECEMBER | 0.030 | 0.022 | 0.015 | 0.030 | 0.057 | 0.037 | 0.100 |
| MONTGOMERY, ALA (MGH) | | | | | | | | NEWARK, NJ (EWR) | | | | | | | |
| | 00-06 | 06-12 | 12-18 | 18-24 | 00-12 | 12-24 | 00-24 | | 00-06 | 06-12 | 12-18 | 18-24 | 00-12 | 12-24 | 00-24 |
| JANUARY | 0.025 | 0.030 | 0.022 | 0.017 | 0.060 | 0.040 | 0.097 | JANUARY | 0.022 | 0.012 | 0.012 | 0.017 | 0.040 | 0.042 | 0.079 |
| FEBRUARY | 0.035 | 0.038 | 0.038 | 0.025 | 0.071 | 0.068 | 0.128 | FEBRUARY | 0.019 | 0.016 | 0.011 | 0.011 | 0.041 | 0.030 | 0.074 |
| MARCH | 0.032 | 0.042 | 0.027 | 0.040 | 0.077 | 0.065 | 0.141 | MARCH | 0.027 | 0.010 | 0.025 | 0.027 | 0.040 | 0.062 | 0.097 |
| APRIL | 0.033 | 0.069 | 0.038 | 0.021 | 0.100 | 0.064 | 0.138 | APRIL | 0.026 | 0.018 | 0.028 | 0.026 | 0.054 | 0.051 | 0.108 |
| MAY | 0.015 | 0.020 | 0.030 | 0.047 | 0.035 | 0.079 | 0.112 | MAY | 0.027 | 0.020 | 0.015 | 0.020 | 0.062 | 0.040 | 0.102 |
| JUNE | 0.008 | 0.005 | 0.013 | 0.041 | 0.018 | 0.054 | 0.072 | JUNE | 0.018 | 0.015 | 0.018 | 0.015 | 0.038 | 0.044 | 0.087 |
| JULY | 0.022 | 0.005 | 0.012 | 0.062 | 0.030 | 0.082 | 0.117 | JULY | 0.020 | 0.020 | 0.027 | 0.012 | 0.037 | 0.045 | 0.080 |
| AUGUST | 0.020 | 0.005 | 0.015 | 0.047 | 0.025 | 0.062 | 0.094 | AUGUST | 0.020 | 0.015 | 0.010 | 0.027 | 0.040 | 0.040 | 0.077 |
| SEPTEMBER | 0.023 | 0.013 | 0.023 | 0.031 | 0.028 | 0.051 | 0.077 | SEPTEMBER | 0.028 | 0.028 | 0.010 | 0.018 | 0.069 | 0.026 | 0.092 |
| OCTOBER | 0.022 | 0.012 | 0.012 | 0.010 | 0.030 | 0.022 | 0.055 | OCTOBER | 0.025 | 0.012 | 0.010 | 0.017 | 0.045 | 0.037 | 0.077 |
| NOVEMBER | 0.023 | 0.015 | 0.018 | 0.033 | 0.044 | 0.059 | 0.103 | NOVEMBER | 0.010 | 0.010 | 0.018 | 0.018 | 0.041 | 0.031 | 0.072 |
| DECEMBER | 0.015 | 0.045 | 0.020 | 0.030 | 0.067 | 0.052 | 0.122 | DECEMBER | 0.015 | 0.020 | 0.025 | 0.020 | 0.045 | 0.050 | 0.089 |
| MUSKEGON, MICH (MKG) | | | | | | | | NEW ORLEANS, LA (MSY) | | | | | | | |
| | 00-06 | 06-12 | 12-18 | 18-24 | 00-12 | 12-24 | 00-24 | | 00-06 | 06-12 | 12-18 | 18-24 | 00-12 | 12-24 | 00-24 |
| JANUARY | 0.002 | 0.010 | 0.002 | 0.0 | 0.015 | 0.010 | 0.027 | JANUARY | 0.030 | 0.025 | 0.022 | 0.025 | 0.045 | 0.055 | 0.102 |
| FEBRUARY | 0.0 | 0.005 | 0.0 | 0.0 | 0.005 | 0.005 | 0.014 | FEBRUARY | 0.041 | 0.049 | 0.038 | 0.027 | 0.084 | 0.057 | 0.136 |
| MARCH | 0.010 | 0.012 | 0.002 | 0.0 | 0.032 | 0.010 | 0.055 | MARCH | 0.030 | 0.022 | 0.025 | 0.037 | 0.052 | 0.062 | 0.114 |
| APRIL | 0.013 | 0.008 | 0.008 | 0.013 | 0.023 | 0.028 | 0.057 | APRIL | 0.028 | 0.028 | 0.028 | 0.031 | 0.051 | 0.054 | 0.087 |
| MAY | 0.020 | 0.012 | 0.022 | 0.005 | 0.040 | 0.030 | 0.069 | MAY | 0.017 | 0.025 | 0.035 | 0.025 | 0.045 | 0.055 | 0.097 |
| JUNE | 0.005 | 0.013 | 0.015 | 0.010 | 0.018 | 0.033 | 0.051 | JUNE | 0.013 | 0.013 | 0.033 | 0.077 | 0.028 | 0.108 | 0.136 |
| JULY | 0.010 | 0.007 | 0.005 | 0.005 | 0.020 | 0.015 | 0.047 | JULY | 0.012 | 0.007 | 0.032 | 0.089 | 0.020 | 0.124 | 0.154 |
| AUGUST | 0.027 | 0.030 | 0.007 | 0.010 | 0.055 | 0.022 | 0.077 | AUGUST | 0.017 | 0.012 | 0.055 | 0.072 | 0.032 | 0.132 | 0.154 |
| SEPTEMBER | 0.013 | 0.015 | 0.010 | 0.008 | 0.028 | 0.023 | 0.052 | SEPTEMBER | 0.008 | 0.015 | 0.033 | 0.072 | 0.031 | 0.105 | 0.136 |
| OCTOBER | 0.010 | 0.002 | 0.005 | 0.005 | 0.025 | 0.012 | 0.052 | OCTOBER | 0.022 | 0.015 | 0.022 | 0.035 | 0.032 | 0.060 | 0.087 |
| NOVEMBER | 0.010 | 0.008 | 0.010 | 0.013 | 0.023 | 0.028 | 0.062 | NOVEMBER | 0.026 | 0.038 | 0.023 | 0.023 | 0.059 | 0.051 | 0.113 |
| DECEMBER | 0.002 | 0.010 | 0.005 | 0.005 | 0.020 | 0.015 | 0.045 | DECEMBER | 0.030 | 0.042 | 0.017 | 0.027 | 0.067 | 0.050 | 0.114 |

Table 3. Relative frequency of 0.50 inches or more of precipitation (continued).

| NEW YORK, NY (JFK) | | | | | | | | NORFOLK, VA (ORF) | | | | | | | |
|--------------------|-------|-------|-------|-------|-------|-------|-------|--------------------------|-------|-------|-------|-------|-------|-------|-------|
| | 00-06 | 06-12 | 12-18 | 18-24 | 00-12 | 12-24 | 00-24 | | 00-06 | 06-12 | 12-18 | 18-24 | 00-12 | 12-24 | 00-24 |
| JANUARY | 0.017 | 0.017 | 0.012 | 0.012 | 0.045 | 0.040 | 0.085 | JANUARY | 0.012 | 0.012 | 0.012 | 0.017 | 0.032 | 0.037 | 0.087 |
| FEBRUARY | 0.016 | 0.011 | 0.014 | 0.008 | 0.033 | 0.033 | 0.074 | FEBRUARY | 0.016 | 0.011 | 0.008 | 0.027 | 0.041 | 0.049 | 0.090 |
| MARCH | 0.020 | 0.012 | 0.015 | 0.020 | 0.045 | 0.052 | 0.097 | MARCH | 0.015 | 0.025 | 0.017 | 0.010 | 0.050 | 0.042 | 0.104 |
| APRIL | 0.018 | 0.018 | 0.023 | 0.031 | 0.041 | 0.054 | 0.097 | APRIL | 0.013 | 0.015 | 0.023 | 0.018 | 0.036 | 0.041 | 0.074 |
| MAY | 0.020 | 0.025 | 0.017 | 0.017 | 0.057 | 0.040 | 0.104 | MAY | 0.015 | 0.017 | 0.015 | 0.040 | 0.045 | 0.062 | 0.117 |
| JUNE | 0.021 | 0.008 | 0.013 | 0.023 | 0.033 | 0.046 | 0.090 | JUNE | 0.018 | 0.008 | 0.013 | 0.041 | 0.031 | 0.054 | 0.087 |
| JULY | 0.017 | 0.015 | 0.022 | 0.027 | 0.037 | 0.042 | 0.079 | JULY | 0.027 | 0.005 | 0.012 | 0.040 | 0.042 | 0.057 | 0.114 |
| AUGUST | 0.012 | 0.010 | 0.005 | 0.027 | 0.022 | 0.040 | 0.067 | AUGUST | 0.010 | 0.005 | 0.012 | 0.055 | 0.020 | 0.067 | 0.087 |
| SEPTEMBER | 0.018 | 0.028 | 0.005 | 0.021 | 0.054 | 0.026 | 0.087 | SEPTEMBER | 0.028 | 0.008 | 0.015 | 0.021 | 0.041 | 0.044 | 0.077 |
| OCTOBER | 0.022 | 0.010 | 0.012 | 0.015 | 0.037 | 0.032 | 0.069 | OCTOBER | 0.012 | 0.020 | 0.015 | 0.012 | 0.035 | 0.025 | 0.062 |
| NOVEMBER | 0.013 | 0.023 | 0.013 | 0.008 | 0.049 | 0.023 | 0.077 | NOVEMBER | 0.013 | 0.021 | 0.015 | 0.008 | 0.049 | 0.028 | 0.085 |
| DECEMBER | 0.015 | 0.015 | 0.025 | 0.017 | 0.032 | 0.050 | 0.084 | DECEMBER | 0.010 | 0.007 | 0.020 | 0.012 | 0.032 | 0.040 | 0.094 |
| NEW YORK, NY (LGA) | | | | | | | | NORTH BEND, OREG (OTH) | | | | | | | |
| | 00-06 | 06-12 | 12-18 | 18-24 | 00-12 | 12-24 | 00-24 | | 00-06 | 06-12 | 12-18 | 18-24 | 00-12 | 12-24 | 00-24 |
| JANUARY | 0.015 | 0.010 | 0.017 | 0.017 | 0.047 | 0.042 | 0.089 | JANUARY | 0.018 | 0.032 | 0.037 | 0.017 | 0.073 | 0.085 | 0.161 |
| FEBRUARY | 0.014 | 0.016 | 0.014 | 0.011 | 0.041 | 0.030 | 0.066 | FEBRUARY | 0.033 | 0.033 | 0.035 | 0.033 | 0.080 | 0.082 | 0.201 |
| MARCH | 0.012 | 0.007 | 0.020 | 0.022 | 0.032 | 0.050 | 0.094 | MARCH | 0.030 | 0.027 | 0.017 | 0.025 | 0.095 | 0.070 | 0.181 |
| APRIL | 0.021 | 0.018 | 0.023 | 0.031 | 0.049 | 0.056 | 0.108 | APRIL | 0.013 | 0.013 | 0.023 | 0.005 | 0.046 | 0.044 | 0.100 |
| MAY | 0.025 | 0.012 | 0.015 | 0.030 | 0.042 | 0.045 | 0.087 | MAY | 0.007 | 0.010 | 0.007 | 0.002 | 0.035 | 0.017 | 0.060 |
| JUNE | 0.018 | 0.015 | 0.013 | 0.021 | 0.044 | 0.033 | 0.082 | JUNE | 0.0 | 0.005 | 0.008 | 0.0 | 0.010 | 0.010 | 0.036 |
| JULY | 0.020 | 0.025 | 0.017 | 0.030 | 0.045 | 0.047 | 0.089 | JULY | 0.0 | 0.005 | 0.002 | 0.0 | 0.005 | 0.002 | 0.005 |
| AUGUST | 0.010 | 0.012 | 0.012 | 0.025 | 0.022 | 0.045 | 0.065 | AUGUST | 0.002 | 0.005 | 0.002 | 0.0 | 0.005 | 0.008 | 0.015 |
| SEPTEMBER | 0.031 | 0.026 | 0.013 | 0.013 | 0.059 | 0.026 | 0.082 | SEPTEMBER | 0.005 | 0.013 | 0.003 | 0.008 | 0.021 | 0.015 | 0.051 |
| OCTOBER | 0.020 | 0.015 | 0.010 | 0.027 | 0.037 | 0.040 | 0.082 | OCTOBER | 0.022 | 0.012 | 0.012 | 0.020 | 0.042 | 0.047 | 0.097 |
| NOVEMBER | 0.008 | 0.023 | 0.010 | 0.010 | 0.044 | 0.021 | 0.067 | NOVEMBER | 0.059 | 0.052 | 0.046 | 0.039 | 0.157 | 0.103 | 0.275 |
| DECEMBER | 0.017 | 0.022 | 0.025 | 0.017 | 0.050 | 0.052 | 0.092 | DECEMBER | 0.070 | 0.050 | 0.052 | 0.047 | 0.127 | 0.115 | 0.253 |
| NOME, AK (OME) | | | | | | | | NORTH PLATTE, NEBR (LBF) | | | | | | | |
| | 00-06 | 06-12 | 12-18 | 18-24 | 00-12 | 12-24 | 00-24 | | 00-06 | 06-12 | 12-18 | 18-24 | 00-12 | 12-24 | 00-24 |
| JANUARY | 0.0 | 0.0 | 0.0 | 0.0 | 0.0 | 0.0 | 0.002 | JANUARY | 0.0 | 0.0 | 0.0 | 0.0 | 0.0 | 0.0 | 0.002 |
| FEBRUARY | 0.0 | 0.0 | 0.0 | 0.0 | 0.0 | 0.0 | 0.005 | FEBRUARY | 0.0 | 0.0 | 0.0 | 0.0 | 0.0 | 0.0 | 0.005 |
| MARCH | 0.0 | 0.0 | 0.0 | 0.0 | 0.0 | 0.0 | 0.002 | MARCH | 0.007 | 0.005 | 0.002 | 0.007 | 0.017 | 0.012 | 0.030 |
| APRIL | 0.0 | 0.0 | 0.0 | 0.0 | 0.0 | 0.0 | 0.0 | APRIL | 0.018 | 0.003 | 0.003 | 0.003 | 0.023 | 0.010 | 0.039 |
| MAY | 0.0 | 0.0 | 0.0 | 0.0 | 0.0 | 0.0 | 0.0 | MAY | 0.022 | 0.020 | 0.012 | 0.017 | 0.047 | 0.035 | 0.082 |
| JUNE | 0.0 | 0.003 | 0.0 | 0.0 | 0.005 | 0.0 | 0.013 | JUNE | 0.031 | 0.028 | 0.005 | 0.008 | 0.062 | 0.010 | 0.078 |
| JULY | 0.007 | 0.002 | 0.0 | 0.002 | 0.010 | 0.015 | 0.040 | JULY | 0.025 | 0.022 | 0.002 | 0.012 | 0.050 | 0.017 | 0.067 |
| AUGUST | 0.002 | 0.007 | 0.005 | 0.005 | 0.010 | 0.017 | 0.037 | AUGUST | 0.012 | 0.007 | 0.007 | 0.012 | 0.027 | 0.017 | 0.045 |
| SEPTEMBER | 0.0 | 0.0 | 0.003 | 0.003 | 0.010 | 0.018 | 0.046 | SEPTEMBER | 0.005 | 0.008 | 0.003 | 0.0 | 0.010 | 0.003 | 0.013 |
| OCTOBER | 0.0 | 0.0 | 0.002 | 0.0 | 0.0 | 0.002 | 0.012 | OCTOBER | 0.002 | 0.002 | 0.002 | 0.005 | 0.005 | 0.010 | 0.022 |
| NOVEMBER | 0.0 | 0.0 | 0.0 | 0.0 | 0.0 | 0.005 | 0.005 | NOVEMBER | 0.0 | 0.005 | 0.0 | 0.0 | 0.008 | 0.008 | 0.023 |
| DECEMBER | 0.0 | 0.0 | 0.0 | 0.0 | 0.0 | 0.0 | 0.0 | DECEMBER | 0.0 | 0.0 | 0.0 | 0.0 | 0.0 | 0.002 | 0.005 |

Table 3. Relative frequency of 0.50 inches or more of precipitation (continued).

| OAKLAND, CALIF (OAK) | | | | | | | | OMAHA, NEBR (OMA) | | | | | | | |
|---------------------------|-------|-------|-------|-------|-------|-------|-------|-----------------------|-------|-------|-------|-------|-------|-------|-------|
| | 00-06 | 06-12 | 12-18 | 18-24 | 00-12 | 12-24 | 00-24 | | 00-06 | 06-12 | 12-18 | 18-24 | 00-12 | 12-24 | 00-24 |
| JANUARY | 0.016 | 0.012 | 0.016 | 0.016 | 0.040 | 0.048 | 0.081 | JANUARY | 0.0 | 0.0 | 0.0 | 0.002 | 0.0 | 0.008 | 0.010 |
| FEBRUARY | 0.013 | 0.009 | 0.013 | 0.018 | 0.031 | 0.036 | 0.080 | FEBRUARY | 0.0 | 0.003 | 0.003 | 0.0 | 0.003 | 0.003 | 0.006 |
| MARCH | 0.024 | 0.008 | 0.008 | 0.004 | 0.036 | 0.024 | 0.081 | MARCH | 0.007 | 0.012 | 0.010 | 0.010 | 0.023 | 0.023 | 0.046 |
| APRIL | 0.004 | 0.008 | 0.004 | 0.004 | 0.021 | 0.008 | 0.025 | APRIL | 0.013 | 0.005 | 0.013 | 0.010 | 0.018 | 0.034 | 0.070 |
| MAY | 0.0 | 0.0 | 0.0 | 0.0 | 0.0 | 0.0 | 0.0 | MAY | 0.015 | 0.025 | 0.015 | 0.008 | 0.048 | 0.035 | 0.079 |
| JUNE | 0.0 | 0.0 | 0.0 | 0.0 | 0.0 | 0.0 | 0.0 | JUNE | 0.023 | 0.023 | 0.008 | 0.018 | 0.045 | 0.029 | 0.077 |
| JULY | 0.0 | 0.0 | 0.0 | 0.0 | 0.0 | 0.004 | 0.004 | JULY | 0.018 | 0.025 | 0.003 | 0.005 | 0.043 | 0.008 | 0.051 |
| AUGUST | 0.0 | 0.0 | 0.0 | 0.0 | 0.0 | 0.0 | 0.0 | AUGUST | 0.022 | 0.030 | 0.005 | 0.005 | 0.045 | 0.013 | 0.061 |
| SEPTEMBER | 0.0 | 0.0 | 0.0 | 0.0 | 0.0 | 0.0 | 0.0 | SEPTEMBER | 0.015 | 0.026 | 0.003 | 0.010 | 0.039 | 0.010 | 0.052 |
| OCTOBER | 0.004 | 0.007 | 0.011 | 0.004 | 0.011 | 0.018 | 0.025 | OCTOBER | 0.007 | 0.020 | 0.017 | 0.012 | 0.037 | 0.035 | 0.065 |
| NOVEMBER | 0.007 | 0.007 | 0.0 | 0.011 | 0.026 | 0.022 | 0.063 | NOVEMBER | 0.008 | 0.0 | 0.010 | 0.003 | 0.008 | 0.021 | 0.042 |
| DECEMBER | 0.014 | 0.007 | 0.0 | 0.007 | 0.025 | 0.014 | 0.039 | DECEMBER | 0.005 | 0.005 | 0.003 | 0.003 | 0.013 | 0.003 | 0.021 |
| OKLAHOMA CITY, OKLA (OKC) | | | | | | | | ORLANDO, FLA (ORL) | | | | | | | |
| | 00-06 | 06-12 | 12-18 | 18-24 | 00-12 | 12-24 | 00-24 | | 00-06 | 06-12 | 12-18 | 18-24 | 00-12 | 12-24 | 00-24 |
| JANUARY | 0.005 | 0.005 | 0.005 | 0.007 | 0.015 | 0.012 | 0.030 | JANUARY | 0.007 | 0.007 | 0.020 | 0.015 | 0.015 | 0.032 | 0.047 |
| FEBRUARY | 0.008 | 0.008 | 0.003 | 0.008 | 0.022 | 0.016 | 0.038 | FEBRUARY | 0.016 | 0.005 | 0.022 | 0.011 | 0.027 | 0.035 | 0.057 |
| MARCH | 0.015 | 0.027 | 0.005 | 0.012 | 0.042 | 0.022 | 0.074 | MARCH | 0.020 | 0.010 | 0.010 | 0.027 | 0.030 | 0.035 | 0.067 |
| APRIL | 0.018 | 0.026 | 0.005 | 0.021 | 0.046 | 0.028 | 0.075 | APRIL | 0.008 | 0.015 | 0.013 | 0.018 | 0.018 | 0.033 | 0.054 |
| MAY | 0.060 | 0.040 | 0.015 | 0.027 | 0.097 | 0.040 | 0.134 | MAY | 0.007 | 0.007 | 0.020 | 0.060 | 0.015 | 0.080 | 0.092 |
| JUNE | 0.033 | 0.041 | 0.005 | 0.028 | 0.080 | 0.036 | 0.111 | JUNE | 0.015 | 0.013 | 0.013 | 0.123 | 0.031 | 0.136 | 0.170 |
| JULY | 0.020 | 0.012 | 0.010 | 0.007 | 0.027 | 0.012 | 0.042 | JULY | 0.020 | 0.0 | 0.022 | 0.114 | 0.020 | 0.149 | 0.171 |
| AUGUST | 0.020 | 0.015 | 0.007 | 0.015 | 0.040 | 0.022 | 0.060 | AUGUST | 0.010 | 0.0 | 0.022 | 0.087 | 0.010 | 0.109 | 0.122 |
| SEPTEMBER | 0.015 | 0.013 | 0.003 | 0.015 | 0.033 | 0.018 | 0.057 | SEPTEMBER | 0.023 | 0.005 | 0.028 | 0.090 | 0.026 | 0.105 | 0.128 |
| OCTOBER | 0.020 | 0.020 | 0.030 | 0.022 | 0.045 | 0.045 | 0.087 | OCTOBER | 0.007 | 0.0 | 0.002 | 0.012 | 0.010 | 0.020 | 0.035 |
| NOVEMBER | 0.005 | 0.005 | 0.010 | 0.008 | 0.015 | 0.026 | 0.044 | NOVEMBER | 0.013 | 0.010 | 0.0 | 0.013 | 0.021 | 0.013 | 0.044 |
| DECEMBER | 0.005 | 0.007 | 0.007 | 0.007 | 0.012 | 0.012 | 0.025 | DECEMBER | 0.007 | 0.007 | 0.010 | 0.020 | 0.012 | 0.027 | 0.042 |
| OLYMPIA, WASH (OLM) | | | | | | | | PENDLETON, OREG (PDT) | | | | | | | |
| | 00-06 | 06-12 | 12-18 | 18-24 | 00-12 | 12-24 | 00-24 | | 00-06 | 06-12 | 12-18 | 18-24 | 00-12 | 12-24 | 00-24 |
| JANUARY | 0.010 | 0.030 | 0.015 | 0.012 | 0.057 | 0.057 | 0.137 | JANUARY | 0.0 | 0.0 | 0.002 | 0.0 | 0.0 | 0.007 | 0.017 |
| FEBRUARY | 0.008 | 0.014 | 0.011 | 0.011 | 0.052 | 0.041 | 0.144 | FEBRUARY | 0.0 | 0.0 | 0.0 | 0.0 | 0.0 | 0.003 | 0.008 |
| MARCH | 0.007 | 0.007 | 0.002 | 0.0 | 0.025 | 0.040 | 0.089 | MARCH | 0.0 | 0.002 | 0.005 | 0.0 | 0.002 | 0.005 | 0.007 |
| APRIL | 0.003 | 0.005 | 0.003 | 0.003 | 0.021 | 0.005 | 0.059 | APRIL | 0.005 | 0.003 | 0.0 | 0.0 | 0.013 | 0.0 | 0.015 |
| MAY | 0.005 | 0.0 | 0.0 | 0.002 | 0.010 | 0.012 | 0.035 | MAY | 0.0 | 0.0 | 0.0 | 0.0 | 0.003 | 0.0 | 0.008 |
| JUNE | 0.005 | 0.003 | 0.003 | 0.003 | 0.008 | 0.010 | 0.031 | JUNE | 0.0 | 0.0 | 0.0 | 0.0 | 0.0 | 0.003 | 0.003 |
| JULY | 0.002 | 0.002 | 0.002 | 0.005 | 0.007 | 0.007 | 0.020 | JULY | 0.002 | 0.002 | 0.0 | 0.002 | 0.005 | 0.002 | 0.007 |
| AUGUST | 0.007 | 0.0 | 0.007 | 0.002 | 0.012 | 0.010 | 0.025 | AUGUST | 0.0 | 0.002 | 0.005 | 0.002 | 0.002 | 0.007 | 0.010 |
| SEPTEMBER | 0.005 | 0.008 | 0.005 | 0.005 | 0.013 | 0.013 | 0.046 | SEPTEMBER | 0.003 | 0.003 | 0.0 | 0.0 | 0.005 | 0.0 | 0.008 |
| OCTOBER | 0.010 | 0.005 | 0.007 | 0.010 | 0.022 | 0.032 | 0.080 | OCTOBER | 0.002 | 0.005 | 0.0 | 0.0 | 0.007 | 0.0 | 0.015 |
| NOVEMBER | 0.023 | 0.026 | 0.023 | 0.026 | 0.087 | 0.077 | 0.193 | NOVEMBER | 0.0 | 0.0 | 0.0 | 0.0 | 0.003 | 0.003 | 0.010 |
| DECEMBER | 0.037 | 0.030 | 0.025 | 0.037 | 0.077 | 0.090 | 0.201 | DECEMBER | 0.002 | 0.002 | 0.002 | 0.002 | 0.010 | 0.005 | 0.017 |

Table 3. Relative frequency of 0.50 inches or more of precipitation (continued).

| PENSACOLA, FLA (PNS) | | | | | | | | PHOENIX, ARIZ (PHX) | | | | | | | |
|------------------------|-------|-------|-------|-------|-------|-------|-------|----------------------|-------|-------|-------|-------|-------|-------|-------|
| | 00-06 | 06-12 | 12-18 | 18-24 | 00-12 | 12-24 | 00-24 | | 00-06 | 06-12 | 12-18 | 18-24 | 00-12 | 12-24 | 00-24 |
| JANUARY | 0.025 | 0.032 | 0.012 | 0.017 | 0.057 | 0.040 | 0.095 | JANUARY | 0.002 | 0.005 | 0.0 | 0.0 | 0.007 | 0.0 | 0.012 |
| FEBRUARY | 0.033 | 0.038 | 0.011 | 0.025 | 0.072 | 0.041 | 0.116 | FEBRUARY | 0.003 | 0.0 | 0.003 | 0.0 | 0.003 | 0.005 | 0.011 |
| MARCH | 0.032 | 0.050 | 0.027 | 0.030 | 0.082 | 0.057 | 0.127 | MARCH | 0.005 | 0.002 | 0.002 | 0.0 | 0.010 | 0.002 | 0.020 |
| APRIL | 0.013 | 0.013 | 0.028 | 0.028 | 0.021 | 0.059 | 0.075 | APRIL | 0.0 | 0.0 | 0.0 | 0.0 | 0.0 | 0.0 | 0.0 |
| MAY | 0.010 | 0.027 | 0.032 | 0.027 | 0.037 | 0.062 | 0.095 | MAY | 0.0 | 0.002 | 0.0 | 0.0 | 0.002 | 0.002 | 0.005 |
| JUNE | 0.013 | 0.023 | 0.038 | 0.042 | 0.039 | 0.068 | 0.102 | JUNE | 0.0 | 0.0 | 0.0 | 0.0 | 0.0 | 0.0 | 0.0 |
| JULY | 0.025 | 0.022 | 0.050 | 0.065 | 0.048 | 0.109 | 0.145 | JULY | 0.005 | 0.010 | 0.005 | 0.0 | 0.017 | 0.005 | 0.020 |
| AUGUST | 0.017 | 0.030 | 0.055 | 0.045 | 0.052 | 0.100 | 0.146 | AUGUST | 0.010 | 0.002 | 0.0 | 0.007 | 0.012 | 0.007 | 0.020 |
| SEPTEMBER | 0.018 | 0.023 | 0.039 | 0.036 | 0.039 | 0.067 | 0.101 | SEPTEMBER | 0.008 | 0.003 | 0.010 | 0.0 | 0.010 | 0.013 | 0.023 |
| OCTOBER | 0.005 | 0.022 | 0.020 | 0.007 | 0.027 | 0.032 | 0.060 | OCTOBER | 0.005 | 0.002 | 0.0 | 0.005 | 0.007 | 0.007 | 0.020 |
| NOVEMBER | 0.016 | 0.021 | 0.028 | 0.015 | 0.034 | 0.044 | 0.073 | NOVEMBER | 0.0 | 0.003 | 0.0 | 0.003 | 0.008 | 0.005 | 0.023 |
| DECEMBER | 0.020 | 0.010 | 0.035 | 0.010 | 0.037 | 0.053 | 0.086 | DECEMBER | 0.002 | 0.007 | 0.002 | 0.0 | 0.017 | 0.007 | 0.027 |
| PEORIA, ILL (PIA) | | | | | | | | PIERRE, S DAK (PIR) | | | | | | | |
| | 00-06 | 06-12 | 12-18 | 18-24 | 00-12 | 12-24 | 00-24 | | 00-06 | 06-12 | 12-18 | 18-24 | 00-12 | 12-24 | 00-24 |
| JANUARY | 0.002 | 0.0 | 0.0 | 0.005 | 0.012 | 0.012 | 0.020 | JANUARY | 0.002 | 0.0 | 0.0 | 0.0 | 0.002 | 0.0 | 0.003 |
| FEBRUARY | 0.008 | 0.005 | 0.005 | 0.0 | 0.019 | 0.005 | 0.033 | FEBRUARY | 0.0 | 0.0 | 0.0 | 0.0 | 0.0 | 0.0 | 0.0 |
| MARCH | 0.017 | 0.012 | 0.012 | 0.007 | 0.037 | 0.027 | 0.072 | MARCH | 0.002 | 0.010 | 0.002 | 0.002 | 0.015 | 0.012 | 0.035 |
| APRIL | 0.033 | 0.023 | 0.008 | 0.015 | 0.064 | 0.028 | 0.092 | APRIL | 0.0 | 0.003 | 0.003 | 0.008 | 0.010 | 0.013 | 0.029 |
| MAY | 0.025 | 0.025 | 0.017 | 0.025 | 0.057 | 0.057 | 0.112 | MAY | 0.020 | 0.017 | 0.010 | 0.005 | 0.038 | 0.022 | 0.066 |
| JUNE | 0.018 | 0.046 | 0.021 | 0.021 | 0.064 | 0.046 | 0.113 | JUNE | 0.026 | 0.023 | 0.005 | 0.021 | 0.042 | 0.034 | 0.084 |
| JULY | 0.025 | 0.042 | 0.012 | 0.022 | 0.067 | 0.037 | 0.109 | JULY | 0.022 | 0.012 | 0.007 | 0.012 | 0.037 | 0.020 | 0.065 |
| AUGUST | 0.010 | 0.010 | 0.020 | 0.015 | 0.020 | 0.032 | 0.057 | AUGUST | 0.022 | 0.010 | 0.002 | 0.002 | 0.037 | 0.005 | 0.042 |
| SEPTEMBER | 0.015 | 0.031 | 0.013 | 0.010 | 0.046 | 0.038 | 0.082 | SEPTEMBER | 0.008 | 0.010 | 0.003 | 0.003 | 0.015 | 0.005 | 0.018 |
| OCTOBER | 0.015 | 0.007 | 0.010 | 0.012 | 0.025 | 0.030 | 0.065 | OCTOBER | 0.005 | 0.005 | 0.007 | 0.007 | 0.015 | 0.017 | 0.035 |
| NOVEMBER | 0.005 | 0.021 | 0.008 | 0.010 | 0.034 | 0.021 | 0.059 | NOVEMBER | 0.0 | 0.0 | 0.0 | 0.0 | 0.003 | 0.003 | 0.005 |
| DECEMBER | 0.007 | 0.007 | 0.005 | 0.007 | 0.025 | 0.022 | 0.052 | DECEMBER | 0.0 | 0.0 | 0.0 | 0.0 | 0.0 | 0.0 | 0.0 |
| PHILADELPHIA, PA (PHL) | | | | | | | | PITTSBURGH, PA (PIT) | | | | | | | |
| | 00-06 | 06-12 | 12-18 | 18-24 | 00-12 | 12-24 | 00-24 | | 00-06 | 06-12 | 12-18 | 18-24 | 00-12 | 12-24 | 00-24 |
| JANUARY | 0.022 | 0.015 | 0.010 | 0.015 | 0.035 | 0.035 | 0.082 | JANUARY | 0.010 | 0.005 | 0.002 | 0.002 | 0.017 | 0.010 | 0.035 |
| FEBRUARY | 0.014 | 0.005 | 0.014 | 0.008 | 0.030 | 0.033 | 0.071 | FEBRUARY | 0.008 | 0.003 | 0.0 | 0.003 | 0.014 | 0.014 | 0.035 |
| MARCH | 0.015 | 0.005 | 0.020 | 0.020 | 0.025 | 0.062 | 0.100 | MARCH | 0.007 | 0.010 | 0.007 | 0.005 | 0.027 | 0.017 | 0.070 |
| APRIL | 0.028 | 0.031 | 0.008 | 0.013 | 0.064 | 0.028 | 0.103 | APRIL | 0.010 | 0.003 | 0.005 | 0.003 | 0.018 | 0.021 | 0.054 |
| MAY | 0.030 | 0.017 | 0.007 | 0.027 | 0.045 | 0.040 | 0.107 | MAY | 0.012 | 0.017 | 0.012 | 0.017 | 0.032 | 0.035 | 0.074 |
| JUNE | 0.028 | 0.010 | 0.010 | 0.028 | 0.038 | 0.044 | 0.082 | JUNE | 0.013 | 0.013 | 0.0 | 0.031 | 0.031 | 0.033 | 0.077 |
| JULY | 0.022 | 0.017 | 0.020 | 0.017 | 0.042 | 0.032 | 0.075 | JULY | 0.025 | 0.012 | 0.012 | 0.027 | 0.042 | 0.047 | 0.097 |
| AUGUST | 0.015 | 0.020 | 0.007 | 0.032 | 0.035 | 0.040 | 0.079 | AUGUST | 0.015 | 0.012 | 0.002 | 0.035 | 0.042 | 0.042 | 0.084 |
| SEPTEMBER | 0.026 | 0.021 | 0.005 | 0.031 | 0.049 | 0.036 | 0.082 | SEPTEMBER | 0.015 | 0.010 | 0.010 | 0.013 | 0.033 | 0.031 | 0.069 |
| OCTOBER | 0.010 | 0.012 | 0.025 | 0.012 | 0.035 | 0.035 | 0.067 | OCTOBER | 0.005 | 0.005 | 0.010 | 0.015 | 0.027 | 0.030 | 0.062 |
| NOVEMBER | 0.021 | 0.018 | 0.008 | 0.013 | 0.038 | 0.026 | 0.059 | NOVEMBER | 0.003 | 0.003 | 0.0 | 0.005 | 0.010 | 0.013 | 0.044 |
| DECEMBER | 0.017 | 0.010 | 0.020 | 0.017 | 0.045 | 0.047 | 0.092 | DECEMBER | 0.007 | 0.005 | 0.005 | 0.002 | 0.027 | 0.015 | 0.047 |

Table 3. Relative frequency of 0.50 inches or more of precipitation (continued).

| POCATELLO, IDAHO (PIH) | | | | | | | | PROVIDENCE, RI (PVD) | | | | | | | |
|------------------------|-------|-------|-------|-------|-------|-------|-------|------------------------|-------|-------|-------|-------|-------|-------|-------|
| | 00-06 | 06-12 | 12-18 | 18-24 | 00-12 | 12-24 | 00-24 | | 00-06 | 06-12 | 12-18 | 18-24 | 00-12 | 12-24 | 00-24 |
| JANUARY | 0.0 | 0.0 | 0.0 | 0.0 | 0.002 | 0.0 | 0.002 | JANUARY | 0.030 | 0.027 | 0.022 | 0.020 | 0.055 | 0.050 | 0.104 |
| FEBRUARY | 0.0 | 0.0 | 0.0 | 0.0 | 0.0 | 0.003 | 0.005 | FEBRUARY | 0.016 | 0.022 | 0.011 | 0.016 | 0.044 | 0.038 | 0.087 |
| MARCH | 0.002 | 0.0 | 0.0 | 0.0 | 0.005 | 0.0 | 0.007 | MARCH | 0.030 | 0.017 | 0.010 | 0.022 | 0.050 | 0.032 | 0.089 |
| APRIL | 0.0 | 0.003 | 0.0 | 0.0 | 0.003 | 0.0 | 0.013 | APRIL | 0.023 | 0.015 | 0.023 | 0.026 | 0.049 | 0.046 | 0.103 |
| MAY | 0.0 | 0.005 | 0.0 | 0.002 | 0.008 | 0.005 | 0.024 | MAY | 0.012 | 0.012 | 0.015 | 0.017 | 0.027 | 0.035 | 0.074 |
| JUNE | 0.0 | 0.0 | 0.0 | 0.003 | 0.003 | 0.005 | 0.014 | JUNE | 0.010 | 0.033 | 0.005 | 0.018 | 0.041 | 0.038 | 0.079 |
| JULY | 0.008 | 0.0 | 0.002 | 0.005 | 0.008 | 0.007 | 0.019 | JULY | 0.012 | 0.017 | 0.022 | 0.020 | 0.035 | 0.045 | 0.079 |
| AUGUST | 0.0 | 0.0 | 0.0 | 0.005 | 0.0 | 0.005 | 0.008 | AUGUST | 0.015 | 0.030 | 0.012 | 0.022 | 0.042 | 0.032 | 0.069 |
| SEPTEMBER | 0.003 | 0.008 | 0.0 | 0.0 | 0.011 | 0.005 | 0.017 | SEPTEMBER | 0.023 | 0.023 | 0.010 | 0.010 | 0.056 | 0.026 | 0.085 |
| OCTOBER | 0.002 | 0.0 | 0.005 | 0.002 | 0.002 | 0.007 | 0.017 | OCTOBER | 0.022 | 0.025 | 0.015 | 0.017 | 0.057 | 0.035 | 0.087 |
| NOVEMBER | 0.0 | 0.0 | 0.0 | 0.0 | 0.0 | 0.003 | 0.005 | NOVEMBER | 0.010 | 0.026 | 0.018 | 0.021 | 0.049 | 0.038 | 0.082 |
| DECEMBER | 0.0 | 0.0 | 0.0 | 0.0 | 0.005 | 0.0 | 0.010 | DECEMBER | 0.027 | 0.022 | 0.017 | 0.022 | 0.065 | 0.042 | 0.102 |
| PORTLAND, ME (PWM) | | | | | | | | PUEBLO, COLO (PUB) | | | | | | | |
| | 00-06 | 06-12 | 12-18 | 18-24 | 00-12 | 12-24 | 00-24 | | 00-06 | 06-12 | 12-18 | 18-24 | 00-12 | 12-24 | 00-24 |
| JANUARY | 0.025 | 0.012 | 0.010 | 0.017 | 0.055 | 0.032 | 0.094 | JANUARY | 0.0 | 0.0 | 0.0 | 0.0 | 0.0 | 0.0 | 0.0 |
| FEBRUARY | 0.019 | 0.011 | 0.008 | 0.019 | 0.030 | 0.038 | 0.077 | FEBRUARY | 0.0 | 0.0 | 0.0 | 0.0 | 0.0 | 0.0 | 0.0 |
| MARCH | 0.015 | 0.020 | 0.017 | 0.010 | 0.037 | 0.042 | 0.082 | MARCH | 0.0 | 0.004 | 0.005 | 0.0 | 0.004 | 0.005 | 0.012 |
| APRIL | 0.033 | 0.015 | 0.010 | 0.018 | 0.054 | 0.038 | 0.110 | APRIL | 0.0 | 0.0 | 0.0 | 0.008 | 0.005 | 0.011 | 0.024 |
| MAY | 0.020 | 0.015 | 0.010 | 0.020 | 0.042 | 0.042 | 0.087 | MAY | 0.0 | 0.0 | 0.0 | 0.013 | 0.005 | 0.016 | 0.034 |
| JUNE | 0.005 | 0.010 | 0.023 | 0.031 | 0.018 | 0.054 | 0.075 | JUNE | 0.010 | 0.0 | 0.003 | 0.006 | 0.010 | 0.008 | 0.015 |
| JULY | 0.010 | 0.017 | 0.017 | 0.025 | 0.035 | 0.047 | 0.087 | JULY | 0.032 | 0.0 | 0.003 | 0.013 | 0.029 | 0.016 | 0.062 |
| AUGUST | 0.015 | 0.015 | 0.007 | 0.022 | 0.035 | 0.035 | 0.072 | AUGUST | 0.045 | 0.006 | 0.0 | 0.013 | 0.038 | 0.013 | 0.056 |
| SEPTEMBER | 0.013 | 0.018 | 0.003 | 0.021 | 0.039 | 0.026 | 0.070 | SEPTEMBER | 0.0 | 0.003 | 0.0 | 0.003 | 0.015 | 0.0 | 0.020 |
| OCTOBER | 0.022 | 0.020 | 0.017 | 0.017 | 0.050 | 0.035 | 0.079 | OCTOBER | 0.0 | 0.0 | 0.002 | 0.005 | 0.0 | 0.010 | 0.013 |
| NOVEMBER | 0.021 | 0.021 | 0.026 | 0.013 | 0.041 | 0.046 | 0.092 | NOVEMBER | 0.0 | 0.0 | 0.0 | 0.0 | 0.0 | 0.0 | 0.017 |
| DECEMBER | 0.017 | 0.022 | 0.020 | 0.022 | 0.057 | 0.050 | 0.109 | DECEMBER | 0.0 | 0.0 | 0.0 | 0.0 | 0.0 | 0.0 | 0.0 |
| PORTLAND, OREG (PDX) | | | | | | | | QUILLAYUTE, WASH (UIL) | | | | | | | |
| | 00-06 | 06-12 | 12-18 | 18-24 | 00-12 | 12-24 | 00-24 | | 00-06 | 06-12 | 12-18 | 18-24 | 00-12 | 12-24 | 00-24 |
| JANUARY | 0.007 | 0.007 | 0.012 | 0.012 | 0.037 | 0.040 | 0.087 | JANUARY | 0.042 | 0.062 | 0.057 | 0.057 | 0.117 | 0.107 | 0.246 |
| FEBRUARY | 0.011 | 0.005 | 0.008 | 0.003 | 0.033 | 0.022 | 0.090 | FEBRUARY | 0.052 | 0.060 | 0.079 | 0.052 | 0.153 | 0.153 | 0.311 |
| MARCH | 0.002 | 0.002 | 0.0 | 0.005 | 0.015 | 0.010 | 0.050 | MARCH | 0.037 | 0.060 | 0.047 | 0.045 | 0.124 | 0.119 | 0.246 |
| APRIL | 0.0 | 0.0 | 0.0 | 0.003 | 0.003 | 0.003 | 0.013 | APRIL | 0.023 | 0.023 | 0.008 | 0.018 | 0.062 | 0.056 | 0.151 |
| MAY | 0.002 | 0.0 | 0.0 | 0.002 | 0.002 | 0.012 | 0.027 | MAY | 0.025 | 0.027 | 0.012 | 0.012 | 0.067 | 0.045 | 0.122 |
| JUNE | 0.003 | 0.0 | 0.0 | 0.0 | 0.008 | 0.013 | 0.033 | JUNE | 0.0 | 0.008 | 0.013 | 0.005 | 0.021 | 0.033 | 0.087 |
| JULY | 0.005 | 0.0 | 0.0 | 0.0 | 0.005 | 0.0 | 0.012 | JULY | 0.007 | 0.012 | 0.010 | 0.010 | 0.022 | 0.020 | 0.035 |
| AUGUST | 0.012 | 0.0 | 0.002 | 0.002 | 0.015 | 0.005 | 0.027 | AUGUST | 0.015 | 0.005 | 0.010 | 0.012 | 0.030 | 0.032 | 0.062 |
| SEPTEMBER | 0.003 | 0.005 | 0.003 | 0.0 | 0.013 | 0.010 | 0.031 | SEPTEMBER | 0.013 | 0.013 | 0.021 | 0.018 | 0.041 | 0.054 | 0.126 |
| OCTOBER | 0.002 | 0.010 | 0.007 | 0.0 | 0.015 | 0.017 | 0.047 | OCTOBER | 0.032 | 0.040 | 0.052 | 0.040 | 0.084 | 0.102 | 0.201 |
| NOVEMBER | 0.013 | 0.008 | 0.013 | 0.015 | 0.044 | 0.041 | 0.110 | NOVEMBER | 0.069 | 0.056 | 0.059 | 0.079 | 0.159 | 0.187 | 0.346 |
| DECEMBER | 0.032 | 0.017 | 0.017 | 0.017 | 0.057 | 0.057 | 0.144 | DECEMBER | 0.082 | 0.060 | 0.087 | 0.082 | 0.174 | 0.184 | 0.355 |

Table 3. Relative frequency of 0.50 inches or more of precipitation (continued).

| RALEIGH-DURHAM, NC (RDU) | | | | | | | | REDMOND, OREG (RDM) | | | | | | | |
|--------------------------|-------|-------|-------|-------|-------|-------|-------|---------------------|-------|-------|-------|-------|-------|-------|-------|
| | 00-06 | 06-12 | 12-18 | 18-24 | 00-12 | 12-24 | 00-24 | | 00-06 | 06-12 | 12-18 | 18-24 | 00-12 | 12-24 | 00-24 |
| JANUARY | 0.015 | 0.017 | 0.005 | 0.022 | 0.045 | 0.047 | 0.104 | JANUARY | 0.0 | 0.002 | 0.002 | 0.0 | 0.002 | 0.002 | 0.008 |
| FEBRUARY | 0.016 | 0.011 | 0.025 | 0.022 | 0.038 | 0.054 | 0.104 | FEBRUARY | 0.0 | 0.003 | 0.0 | 0.0 | 0.003 | 0.0 | 0.003 |
| MARCH | 0.022 | 0.020 | 0.022 | 0.015 | 0.050 | 0.045 | 0.104 | MARCH | 0.0 | 0.0 | 0.0 | 0.0 | 0.0 | 0.0 | 0.003 |
| APRIL | 0.010 | 0.013 | 0.008 | 0.008 | 0.021 | 0.021 | 0.044 | APRIL | 0.003 | 0.0 | 0.0 | 0.0 | 0.005 | 0.0 | 0.008 |
| MAY | 0.022 | 0.020 | 0.022 | 0.032 | 0.050 | 0.060 | 0.119 | MAY | 0.0 | 0.0 | 0.002 | 0.0 | 0.0 | 0.002 | 0.007 |
| JUNE | 0.026 | 0.008 | 0.010 | 0.026 | 0.031 | 0.036 | 0.074 | JUNE | 0.0 | 0.0 | 0.0 | 0.003 | 0.005 | 0.003 | 0.013 |
| JULY | 0.030 | 0.020 | 0.010 | 0.032 | 0.047 | 0.040 | 0.085 | JULY | 0.0 | 0.0 | 0.0 | 0.002 | 0.0 | 0.002 | 0.002 |
| AUGUST | 0.012 | 0.005 | 0.022 | 0.022 | 0.020 | 0.045 | 0.062 | AUGUST | 0.0 | 0.0 | 0.0 | 0.0 | 0.005 | 0.0 | 0.007 |
| SEPTEMBER | 0.008 | 0.013 | 0.021 | 0.013 | 0.031 | 0.036 | 0.072 | SEPTEMBER | 0.0 | 0.003 | 0.0 | 0.0 | 0.003 | 0.0 | 0.003 |
| OCTOBER | 0.010 | 0.017 | 0.015 | 0.010 | 0.035 | 0.027 | 0.062 | OCTOBER | 0.0 | 0.002 | 0.0 | 0.0 | 0.002 | 0.0 | 0.005 |
| NOVEMBER | 0.015 | 0.018 | 0.010 | 0.015 | 0.031 | 0.028 | 0.064 | NOVEMBER | 0.003 | 0.0 | 0.003 | 0.0 | 0.003 | 0.008 | 0.015 |
| DECEMBER | 0.010 | 0.022 | 0.012 | 0.015 | 0.050 | 0.037 | 0.092 | DECEMBER | 0.002 | 0.0 | 0.0 | 0.005 | 0.002 | 0.005 | 0.010 |
| RAPID CITY, S DAK (RAP) | | | | | | | | RENO, NEV (RNO) | | | | | | | |
| | 00-06 | 06-12 | 12-18 | 18-24 | 00-12 | 12-24 | 00-24 | | 00-06 | 06-12 | 12-18 | 18-24 | 00-12 | 12-24 | 00-24 |
| JANUARY | 0.0 | 0.0 | 0.0 | 0.0 | 0.0 | 0.0 | 0.0 | JANUARY | 0.0 | 0.005 | 0.0 | 0.0 | 0.005 | 0.005 | 0.012 |
| FEBRUARY | 0.0 | 0.0 | 0.0 | 0.0 | 0.0 | 0.0 | 0.0 | FEBRUARY | 0.0 | 0.0 | 0.0 | 0.0 | 0.003 | 0.005 | 0.014 |
| MARCH | 0.005 | 0.002 | 0.002 | 0.0 | 0.005 | 0.005 | 0.017 | MARCH | 0.0 | 0.0 | 0.0 | 0.0 | 0.002 | 0.0 | 0.002 |
| APRIL | 0.003 | 0.0 | 0.0 | 0.0 | 0.013 | 0.013 | 0.028 | APRIL | 0.0 | 0.0 | 0.0 | 0.0 | 0.0 | 0.0 | 0.0 |
| MAY | 0.007 | 0.007 | 0.0 | 0.005 | 0.022 | 0.015 | 0.047 | MAY | 0.0 | 0.0 | 0.0 | 0.002 | 0.0 | 0.002 | 0.002 |
| JUNE | 0.018 | 0.005 | 0.008 | 0.015 | 0.033 | 0.018 | 0.059 | JUNE | 0.0 | 0.0 | 0.0 | 0.0 | 0.0 | 0.0 | 0.0 |
| JULY | 0.020 | 0.005 | 0.005 | 0.010 | 0.025 | 0.020 | 0.047 | JULY | 0.0 | 0.0 | 0.0 | 0.0 | 0.0 | 0.0 | 0.002 |
| AUGUST | 0.002 | 0.005 | 0.002 | 0.007 | 0.012 | 0.010 | 0.022 | AUGUST | 0.0 | 0.0 | 0.0 | 0.0 | 0.0 | 0.0 | 0.002 |
| SEPTEMBER | 0.005 | 0.0 | 0.005 | 0.0 | 0.005 | 0.005 | 0.013 | SEPTEMBER | 0.0 | 0.0 | 0.0 | 0.0 | 0.003 | 0.0 | 0.008 |
| OCTOBER | 0.002 | 0.005 | 0.005 | 0.005 | 0.015 | 0.010 | 0.025 | OCTOBER | 0.0 | 0.0 | 0.0 | 0.0 | 0.002 | 0.0 | 0.005 |
| NOVEMBER | 0.0 | 0.0 | 0.0 | 0.0 | 0.0 | 0.0 | 0.005 | NOVEMBER | 0.005 | 0.0 | 0.003 | 0.003 | 0.015 | 0.005 | 0.026 |
| DECEMBER | 0.0 | 0.0 | 0.0 | 0.0 | 0.0 | 0.002 | 0.002 | DECEMBER | 0.0 | 0.005 | 0.0 | 0.0 | 0.007 | 0.005 | 0.022 |
| RED BLUFF, CALIF (RBL) | | | | | | | | RICHMOND, VA (RIC) | | | | | | | |
| | 00-06 | 06-12 | 12-18 | 18-24 | 00-12 | 12-24 | 00-24 | | 00-06 | 06-12 | 12-18 | 18-24 | 00-12 | 12-24 | 00-24 |
| JANUARY | 0.012 | 0.010 | 0.020 | 0.010 | 0.037 | 0.040 | 0.082 | JANUARY | 0.017 | 0.010 | 0.020 | 0.017 | 0.032 | 0.045 | 0.092 |
| FEBRUARY | 0.014 | 0.011 | 0.016 | 0.025 | 0.035 | 0.057 | 0.112 | FEBRUARY | 0.011 | 0.011 | 0.016 | 0.011 | 0.027 | 0.030 | 0.065 |
| MARCH | 0.002 | 0.017 | 0.015 | 0.015 | 0.032 | 0.037 | 0.082 | MARCH | 0.010 | 0.025 | 0.027 | 0.017 | 0.037 | 0.047 | 0.090 |
| APRIL | 0.008 | 0.003 | 0.003 | 0.005 | 0.018 | 0.015 | 0.041 | APRIL | 0.018 | 0.018 | 0.015 | 0.013 | 0.046 | 0.031 | 0.079 |
| MAY | 0.0 | 0.002 | 0.002 | 0.002 | 0.005 | 0.005 | 0.012 | MAY | 0.012 | 0.007 | 0.012 | 0.015 | 0.032 | 0.030 | 0.072 |
| JUNE | 0.003 | 0.003 | 0.0 | 0.0 | 0.003 | 0.0 | 0.005 | JUNE | 0.023 | 0.010 | 0.010 | 0.023 | 0.036 | 0.031 | 0.067 |
| JULY | 0.0 | 0.0 | 0.0 | 0.0 | 0.0 | 0.0 | 0.0 | JULY | 0.032 | 0.017 | 0.012 | 0.035 | 0.052 | 0.050 | 0.095 |
| AUGUST | 0.0 | 0.0 | 0.0 | 0.0 | 0.002 | 0.0 | 0.002 | AUGUST | 0.035 | 0.005 | 0.007 | 0.047 | 0.040 | 0.055 | 0.099 |
| SEPTEMBER | 0.0 | 0.003 | 0.003 | 0.0 | 0.005 | 0.008 | 0.013 | SEPTEMBER | 0.018 | 0.015 | 0.028 | 0.026 | 0.036 | 0.049 | 0.085 |
| OCTOBER | 0.015 | 0.002 | 0.005 | 0.005 | 0.017 | 0.012 | 0.040 | OCTOBER | 0.015 | 0.020 | 0.030 | 0.020 | 0.042 | 0.047 | 0.084 |
| NOVEMBER | 0.005 | 0.013 | 0.013 | 0.021 | 0.044 | 0.044 | 0.103 | NOVEMBER | 0.010 | 0.021 | 0.013 | 0.013 | 0.038 | 0.033 | 0.074 |
| DECEMBER | 0.012 | 0.007 | 0.012 | 0.012 | 0.030 | 0.050 | 0.077 | DECEMBER | 0.010 | 0.022 | 0.017 | 0.015 | 0.042 | 0.032 | 0.087 |

Table 3. Relative frequency of 0.50 inches or more of precipitation (continued).

| ROANOKE, VA (ROA) | | | | | | | | ROCKFORD, ILL (RFD) | | | | | | | |
|-----------------------|-------|-------|-------|-------|-------|-------|-------|-------------------------|-------|-------|-------|-------|-------|-------|-------|
| | 00-06 | 06-12 | 12-18 | 18-24 | 00-12 | 12-24 | 00-24 | | 00-06 | 06-12 | 12-18 | 18-24 | 00-12 | 12-24 | 00-24 |
| JANUARY | 0.005 | 0.015 | 0.007 | 0.002 | 0.032 | 0.020 | 0.067 | JANUARY | 0.002 | 0.005 | 0.0 | 0.005 | 0.010 | 0.007 | 0.020 |
| FEBRUARY | 0.011 | 0.016 | 0.014 | 0.008 | 0.030 | 0.025 | 0.066 | FEBRUARY | 0.0 | 0.008 | 0.003 | 0.0 | 0.011 | 0.008 | 0.027 |
| MARCH | 0.022 | 0.020 | 0.010 | 0.005 | 0.045 | 0.032 | 0.097 | MARCH | 0.015 | 0.012 | 0.007 | 0.002 | 0.027 | 0.025 | 0.057 |
| APRIL | 0.026 | 0.015 | 0.010 | 0.021 | 0.044 | 0.033 | 0.079 | APRIL | 0.026 | 0.023 | 0.005 | 0.013 | 0.049 | 0.028 | 0.085 |
| MAY | 0.012 | 0.010 | 0.010 | 0.037 | 0.025 | 0.050 | 0.080 | MAY | 0.022 | 0.032 | 0.020 | 0.015 | 0.060 | 0.040 | 0.092 |
| JUNE | 0.018 | 0.010 | 0.008 | 0.021 | 0.033 | 0.031 | 0.072 | JUNE | 0.028 | 0.028 | 0.026 | 0.023 | 0.057 | 0.049 | 0.113 |
| JULY | 0.017 | 0.007 | 0.005 | 0.040 | 0.022 | 0.047 | 0.072 | JULY | 0.037 | 0.020 | 0.015 | 0.012 | 0.052 | 0.027 | 0.077 |
| AUGUST | 0.022 | 0.012 | 0.010 | 0.050 | 0.032 | 0.065 | 0.090 | AUGUST | 0.020 | 0.040 | 0.017 | 0.010 | 0.072 | 0.035 | 0.107 |
| SEPTEMBER | 0.018 | 0.003 | 0.008 | 0.021 | 0.028 | 0.031 | 0.064 | SEPTEMBER | 0.015 | 0.033 | 0.008 | 0.015 | 0.054 | 0.028 | 0.087 |
| OCTOBER | 0.027 | 0.027 | 0.017 | 0.010 | 0.052 | 0.027 | 0.084 | OCTOBER | 0.007 | 0.015 | 0.005 | 0.017 | 0.025 | 0.030 | 0.057 |
| NOVEMBER | 0.008 | 0.018 | 0.013 | 0.008 | 0.036 | 0.026 | 0.064 | NOVEMBER | 0.013 | 0.023 | 0.005 | 0.010 | 0.038 | 0.015 | 0.069 |
| DECEMBER | 0.010 | 0.017 | 0.007 | 0.002 | 0.040 | 0.027 | 0.087 | DECEMBER | 0.0 | 0.002 | 0.010 | 0.007 | 0.010 | 0.015 | 0.042 |
| ROCHESTER, MINN (RST) | | | | | | | | ROCK SPRINGS, WYO (RKS) | | | | | | | |
| | 00-06 | 06-12 | 12-18 | 18-24 | 00-12 | 12-24 | 00-24 | | 00-06 | 06-12 | 12-18 | 18-24 | 00-12 | 12-24 | 00-24 |
| JANUARY | 0.0 | 0.0 | 0.0 | 0.002 | 0.0 | 0.010 | 0.010 | JANUARY | 0.0 | 0.0 | 0.0 | 0.0 | 0.0 | 0.003 | 0.003 |
| FEBRUARY | 0.003 | 0.0 | 0.003 | 0.0 | 0.003 | 0.003 | 0.014 | FEBRUARY | 0.0 | 0.0 | 0.0 | 0.0 | 0.0 | 0.0 | 0.003 |
| MARCH | 0.005 | 0.007 | 0.0 | 0.002 | 0.020 | 0.002 | 0.030 | MARCH | 0.0 | 0.003 | 0.0 | 0.0 | 0.0 | 0.003 | 0.003 |
| APRIL | 0.010 | 0.013 | 0.003 | 0.005 | 0.033 | 0.015 | 0.056 | APRIL | 0.003 | 0.0 | 0.0 | 0.0 | 0.009 | 0.0 | 0.009 |
| MAY | 0.035 | 0.005 | 0.005 | 0.017 | 0.045 | 0.025 | 0.074 | MAY | 0.003 | 0.0 | 0.002 | 0.002 | 0.006 | 0.005 | 0.021 |
| JUNE | 0.018 | 0.026 | 0.010 | 0.010 | 0.044 | 0.028 | 0.075 | JUNE | 0.0 | 0.0 | 0.0 | 0.003 | 0.0 | 0.003 | 0.003 |
| JULY | 0.020 | 0.025 | 0.007 | 0.020 | 0.040 | 0.032 | 0.067 | JULY | 0.012 | 0.002 | 0.0 | 0.0 | 0.012 | 0.005 | 0.018 |
| AUGUST | 0.025 | 0.050 | 0.017 | 0.012 | 0.077 | 0.035 | 0.124 | AUGUST | 0.006 | 0.002 | 0.0 | 0.002 | 0.006 | 0.002 | 0.012 |
| SEPTEMBER | 0.021 | 0.018 | 0.021 | 0.010 | 0.038 | 0.031 | 0.072 | SEPTEMBER | 0.003 | 0.003 | 0.0 | 0.010 | 0.003 | 0.010 | 0.009 |
| OCTOBER | 0.010 | 0.005 | 0.005 | 0.015 | 0.020 | 0.025 | 0.055 | OCTOBER | 0.003 | 0.0 | 0.0 | 0.0 | 0.005 | 0.0 | 0.005 |
| NOVEMBER | 0.003 | 0.003 | 0.010 | 0.005 | 0.016 | 0.026 | 0.044 | NOVEMBER | 0.0 | 0.0 | 0.0 | 0.0 | 0.0 | 0.0 | 0.003 |
| DECEMBER | 0.005 | 0.002 | 0.0 | 0.0 | 0.005 | 0.002 | 0.007 | DECEMBER | 0.003 | 0.0 | 0.0 | 0.002 | 0.003 | 0.003 | 0.008 |
| ROCHESTER, NY (ROC) | | | | | | | | RUSSELL, KANS (RSL) | | | | | | | |
| | 00-06 | 06-12 | 12-18 | 18-24 | 00-12 | 12-24 | 00-24 | | 00-06 | 06-12 | 12-18 | 18-24 | 00-12 | 12-24 | 00-24 |
| JANUARY | 0.0 | 0.002 | 0.005 | 0.005 | 0.007 | 0.012 | 0.032 | JANUARY | 0.002 | 0.0 | 0.002 | 0.0 | 0.005 | 0.002 | 0.010 |
| FEBRUARY | 0.0 | 0.005 | 0.003 | 0.003 | 0.014 | 0.011 | 0.030 | FEBRUARY | 0.0 | 0.0 | 0.0 | 0.0 | 0.0 | 0.005 | 0.006 |
| MARCH | 0.0 | 0.002 | 0.005 | 0.002 | 0.005 | 0.015 | 0.032 | MARCH | 0.017 | 0.012 | 0.010 | 0.015 | 0.040 | 0.030 | 0.072 |
| APRIL | 0.010 | 0.0 | 0.008 | 0.005 | 0.013 | 0.021 | 0.044 | APRIL | 0.021 | 0.018 | 0.015 | 0.015 | 0.039 | 0.033 | 0.075 |
| MAY | 0.005 | 0.005 | 0.0 | 0.002 | 0.012 | 0.017 | 0.037 | MAY | 0.027 | 0.022 | 0.012 | 0.010 | 0.052 | 0.027 | 0.092 |
| JUNE | 0.013 | 0.010 | 0.008 | 0.015 | 0.031 | 0.028 | 0.069 | JUNE | 0.015 | 0.013 | 0.005 | 0.008 | 0.033 | 0.015 | 0.054 |
| JULY | 0.002 | 0.007 | 0.010 | 0.022 | 0.015 | 0.035 | 0.052 | JULY | 0.010 | 0.020 | 0.002 | 0.015 | 0.027 | 0.017 | 0.048 |
| AUGUST | 0.020 | 0.015 | 0.017 | 0.015 | 0.037 | 0.037 | 0.074 | AUGUST | 0.022 | 0.035 | 0.005 | 0.010 | 0.055 | 0.015 | 0.075 |
| SEPTEMBER | 0.018 | 0.008 | 0.010 | 0.010 | 0.033 | 0.031 | 0.077 | SEPTEMBER | 0.013 | 0.013 | 0.008 | 0.010 | 0.028 | 0.013 | 0.049 |
| OCTOBER | 0.005 | 0.002 | 0.007 | 0.007 | 0.007 | 0.015 | 0.040 | OCTOBER | 0.010 | 0.005 | 0.005 | 0.010 | 0.022 | 0.020 | 0.040 |
| NOVEMBER | 0.008 | 0.005 | 0.0 | 0.003 | 0.018 | 0.008 | 0.041 | NOVEMBER | 0.005 | 0.008 | 0.005 | 0.0 | 0.021 | 0.015 | 0.031 |
| DECEMBER | 0.0 | 0.002 | 0.002 | 0.005 | 0.010 | 0.020 | 0.047 | DECEMBER | 0.002 | 0.0 | 0.007 | 0.005 | 0.007 | 0.015 | 0.022 |

Table 3. Relative frequency of 0.50 inches or more of precipitation (continued).

| SACRAMENTO, CALIF (SAC) | | | | | | | | SAN ANGELO, TEX (SJT) | | | | | | | |
|----------------------------|-------|-------|-------|-------|-------|-------|-------|------------------------|-------|-------|-------|-------|-------|-------|-------|
| | 00-06 | 06-12 | 12-18 | 18-24 | 00-12 | 12-24 | 00-24 | | 00-06 | 06-12 | 12-18 | 18-24 | 00-12 | 12-24 | 00-24 |
| JANUARY | 0.018 | 0.017 | 0.023 | 0.023 | 0.035 | 0.053 | 0.099 | JANUARY | 0.005 | 0.002 | 0.0 | 0.007 | 0.010 | 0.010 | 0.022 |
| FEBRUARY | 0.006 | 0.006 | 0.016 | 0.013 | 0.038 | 0.054 | 0.096 | FEBRUARY | 0.0 | 0.008 | 0.0 | 0.0 | 0.008 | 0.003 | 0.016 |
| MARCH | 0.006 | 0.009 | 0.003 | 0.017 | 0.033 | 0.039 | 0.088 | MARCH | 0.005 | 0.010 | 0.0 | 0.0 | 0.015 | 0.002 | 0.017 |
| APRIL | 0.0 | 0.006 | 0.0 | 0.006 | 0.006 | 0.012 | 0.034 | APRIL | 0.006 | 0.017 | 0.008 | 0.008 | 0.022 | 0.017 | 0.039 |
| MAY | 0.0 | 0.0 | 0.0 | 0.0 | 0.0 | 0.0 | 0.003 | MAY | 0.025 | 0.010 | 0.010 | 0.002 | 0.040 | 0.015 | 0.057 |
| JUNE | 0.0 | 0.003 | 0.0 | 0.0 | 0.003 | 0.0 | 0.003 | JUNE | 0.015 | 0.021 | 0.013 | 0.015 | 0.033 | 0.028 | 0.067 |
| JULY | 0.0 | 0.0 | 0.0 | 0.0 | 0.0 | 0.003 | 0.003 | JULY | 0.005 | 0.0 | 0.005 | 0.007 | 0.005 | 0.020 | 0.025 |
| AUGUST | 0.0 | 0.0 | 0.0 | 0.0 | 0.0 | 0.0 | 0.0 | AUGUST | 0.007 | 0.0 | 0.005 | 0.007 | 0.007 | 0.012 | 0.027 |
| SEPTEMBER | 0.0 | 0.0 | 0.003 | 0.0 | 0.0 | 0.006 | 0.009 | SEPTEMBER | 0.005 | 0.015 | 0.021 | 0.023 | 0.023 | 0.041 | 0.064 |
| OCTOBER | 0.005 | 0.011 | 0.008 | 0.003 | 0.016 | 0.011 | 0.035 | OCTOBER | 0.012 | 0.037 | 0.010 | 0.007 | 0.050 | 0.025 | 0.074 |
| NOVEMBER | 0.011 | 0.008 | 0.011 | 0.011 | 0.027 | 0.031 | 0.071 | NOVEMBER | 0.003 | 0.008 | 0.005 | 0.003 | 0.015 | 0.010 | 0.021 |
| DECEMBER | 0.013 | 0.008 | 0.005 | 0.008 | 0.027 | 0.022 | 0.063 | DECEMBER | 0.005 | 0.012 | 0.0 | 0.0 | 0.012 | 0.005 | 0.017 |
| SALEM, OREG (SLE) | | | | | | | | SAN ANTONIO, TEX (SAT) | | | | | | | |
| | 00-06 | 06-12 | 12-18 | 18-24 | 00-12 | 12-24 | 00-24 | | 00-06 | 06-12 | 12-18 | 18-24 | 00-12 | 12-24 | 00-24 |
| JANUARY | 0.010 | 0.017 | 0.020 | 0.015 | 0.040 | 0.045 | 0.094 | JANUARY | 0.002 | 0.002 | 0.005 | 0.002 | 0.015 | 0.012 | 0.032 |
| FEBRUARY | 0.003 | 0.014 | 0.014 | 0.014 | 0.035 | 0.041 | 0.112 | FEBRUARY | 0.003 | 0.003 | 0.011 | 0.003 | 0.011 | 0.014 | 0.033 |
| MARCH | 0.005 | 0.005 | 0.007 | 0.005 | 0.025 | 0.025 | 0.069 | MARCH | 0.007 | 0.012 | 0.007 | 0.0 | 0.020 | 0.012 | 0.032 |
| APRIL | 0.0 | 0.003 | 0.0 | 0.0 | 0.008 | 0.008 | 0.031 | APRIL | 0.013 | 0.031 | 0.021 | 0.010 | 0.038 | 0.033 | 0.067 |
| MAY | 0.0 | 0.0 | 0.0 | 0.002 | 0.007 | 0.007 | 0.022 | MAY | 0.035 | 0.027 | 0.027 | 0.012 | 0.062 | 0.045 | 0.104 |
| JUNE | 0.003 | 0.003 | 0.003 | 0.003 | 0.013 | 0.015 | 0.028 | JUNE | 0.005 | 0.028 | 0.026 | 0.018 | 0.036 | 0.049 | 0.075 |
| JULY | 0.0 | 0.002 | 0.0 | 0.0 | 0.005 | 0.0 | 0.005 | JULY | 0.005 | 0.012 | 0.010 | 0.017 | 0.015 | 0.027 | 0.045 |
| AUGUST | 0.002 | 0.002 | 0.002 | 0.0 | 0.007 | 0.005 | 0.017 | AUGUST | 0.007 | 0.010 | 0.015 | 0.025 | 0.017 | 0.040 | 0.050 |
| SEPTEMBER | 0.003 | 0.0 | 0.0 | 0.005 | 0.008 | 0.008 | 0.023 | SEPTEMBER | 0.013 | 0.026 | 0.013 | 0.031 | 0.038 | 0.046 | 0.087 |
| OCTOBER | 0.0 | 0.005 | 0.007 | 0.002 | 0.017 | 0.022 | 0.055 | OCTOBER | 0.012 | 0.020 | 0.015 | 0.017 | 0.032 | 0.032 | 0.072 |
| NOVEMBER | 0.021 | 0.023 | 0.013 | 0.023 | 0.077 | 0.059 | 0.172 | NOVEMBER | 0.018 | 0.008 | 0.015 | 0.008 | 0.036 | 0.023 | 0.054 |
| DECEMBER | 0.020 | 0.022 | 0.020 | 0.022 | 0.079 | 0.060 | 0.174 | DECEMBER | 0.002 | 0.007 | 0.002 | 0.002 | 0.012 | 0.007 | 0.020 |
| SALT LAKE CITY, UTAH (SLC) | | | | | | | | SAN DIEGO, CALIF (SAN) | | | | | | | |
| | 00-06 | 06-12 | 12-18 | 18-24 | 00-12 | 12-24 | 00-24 | | 00-06 | 06-12 | 12-18 | 18-24 | 00-12 | 12-24 | 00-24 |
| JANUARY | 0.0 | 0.002 | 0.0 | 0.0 | 0.002 | 0.005 | 0.010 | JANUARY | 0.012 | 0.012 | 0.007 | 0.002 | 0.025 | 0.020 | 0.050 |
| FEBRUARY | 0.0 | 0.0 | 0.0 | 0.0 | 0.0 | 0.0 | 0.008 | FEBRUARY | 0.008 | 0.003 | 0.005 | 0.005 | 0.016 | 0.014 | 0.038 |
| MARCH | 0.002 | 0.0 | 0.002 | 0.002 | 0.005 | 0.010 | 0.035 | MARCH | 0.010 | 0.010 | 0.015 | 0.010 | 0.030 | 0.032 | 0.067 |
| APRIL | 0.003 | 0.0 | 0.003 | 0.008 | 0.008 | 0.010 | 0.028 | APRIL | 0.0 | 0.0 | 0.003 | 0.0 | 0.003 | 0.005 | 0.013 |
| MAY | 0.0 | 0.005 | 0.002 | 0.002 | 0.012 | 0.020 | 0.045 | MAY | 0.005 | 0.0 | 0.0 | 0.002 | 0.005 | 0.002 | 0.007 |
| JUNE | 0.003 | 0.0 | 0.0 | 0.0 | 0.008 | 0.0 | 0.010 | JUNE | 0.0 | 0.0 | 0.0 | 0.0 | 0.0 | 0.0 | 0.0 |
| JULY | 0.005 | 0.002 | 0.0 | 0.005 | 0.010 | 0.005 | 0.012 | JULY | 0.0 | 0.0 | 0.0 | 0.0 | 0.0 | 0.0 | 0.0 |
| AUGUST | 0.002 | 0.0 | 0.0 | 0.0 | 0.002 | 0.002 | 0.012 | AUGUST | 0.002 | 0.002 | 0.0 | 0.0 | 0.002 | 0.0 | 0.002 |
| SEPTEMBER | 0.010 | 0.003 | 0.010 | 0.003 | 0.018 | 0.010 | 0.041 | SEPTEMBER | 0.0 | 0.0 | 0.0 | 0.0 | 0.0 | 0.0 | 0.003 |
| OCTOBER | 0.0 | 0.005 | 0.002 | 0.002 | 0.017 | 0.010 | 0.035 | OCTOBER | 0.0 | 0.0 | 0.0 | 0.0 | 0.0 | 0.005 | 0.005 |
| NOVEMBER | 0.0 | 0.0 | 0.005 | 0.0 | 0.005 | 0.005 | 0.018 | NOVEMBER | 0.0 | 0.015 | 0.008 | 0.003 | 0.015 | 0.013 | 0.031 |
| DECEMBER | 0.002 | 0.002 | 0.0 | 0.0 | 0.007 | 0.002 | 0.020 | DECEMBER | 0.002 | 0.002 | 0.005 | 0.007 | 0.007 | 0.015 | 0.020 |

Table 3. Relative frequency of 0.50 inches or more of precipitation (continued).

| SAN FRANCISCO, CALIF (SFO) | | | | | | | | SAULT ST MARIE, MICH (SSM) | | | | | | | |
|----------------------------|-------|-------|-------|-------|-------|-------|-------|----------------------------|-------|-------|-------|-------|-------|-------|-------|
| | 00-06 | 06-12 | 12-18 | 18-24 | 00-12 | 12-24 | 00-24 | | 00-06 | 06-12 | 12-18 | 18-24 | 00-12 | 12-24 | 00-24 |
| JANUARY | 0.022 | 0.020 | 0.017 | 0.027 | 0.040 | 0.055 | 0.097 | JANUARY | 0.0 | 0.0 | 0.0 | 0.0 | 0.012 | 0.002 | 0.025 |
| FEBRUARY | 0.014 | 0.008 | 0.014 | 0.014 | 0.041 | 0.049 | 0.106 | FEBRUARY | 0.0 | 0.003 | 0.003 | 0.0 | 0.003 | 0.005 | 0.016 |
| MARCH | 0.020 | 0.010 | 0.010 | 0.015 | 0.047 | 0.030 | 0.097 | MARCH | 0.007 | 0.007 | 0.005 | 0.005 | 0.017 | 0.020 | 0.042 |
| APRIL | 0.003 | 0.005 | 0.003 | 0.0 | 0.010 | 0.010 | 0.033 | APRIL | 0.003 | 0.010 | 0.010 | 0.003 | 0.026 | 0.023 | 0.062 |
| MAY | 0.0 | 0.0 | 0.0 | 0.0 | 0.0 | 0.0 | 0.0 | MAY | 0.007 | 0.007 | 0.010 | 0.007 | 0.022 | 0.025 | 0.060 |
| JUNE | 0.0 | 0.0 | 0.0 | 0.0 | 0.0 | 0.0 | 0.0 | JUNE | 0.008 | 0.003 | 0.005 | 0.021 | 0.018 | 0.031 | 0.059 |
| JULY | 0.0 | 0.0 | 0.0 | 0.0 | 0.0 | 0.0 | 0.0 | JULY | 0.002 | 0.017 | 0.010 | 0.012 | 0.027 | 0.032 | 0.067 |
| AUGUST | 0.0 | 0.0 | 0.0 | 0.0 | 0.0 | 0.0 | 0.0 | AUGUST | 0.012 | 0.015 | 0.012 | 0.005 | 0.035 | 0.022 | 0.062 |
| SEPTEMBER | 0.0 | 0.0 | 0.0 | 0.0 | 0.0 | 0.0 | 0.0 | SEPTEMBER | 0.008 | 0.015 | 0.015 | 0.008 | 0.028 | 0.033 | 0.077 |
| OCTOBER | 0.015 | 0.005 | 0.005 | 0.005 | 0.022 | 0.010 | 0.035 | OCTOBER | 0.002 | 0.010 | 0.005 | 0.005 | 0.017 | 0.027 | 0.045 |
| NOVEMBER | 0.013 | 0.010 | 0.015 | 0.021 | 0.028 | 0.044 | 0.082 | NOVEMBER | 0.0 | 0.005 | 0.008 | 0.003 | 0.015 | 0.026 | 0.049 |
| DECEMBER | 0.015 | 0.002 | 0.010 | 0.017 | 0.022 | 0.027 | 0.057 | DECEMBER | 0.0 | 0.005 | 0.0 | 0.0 | 0.007 | 0.0 | 0.027 |
| SAN JUAN, P.R. (JSJ) | | | | | | | | SAVANNAH, GA (SAV) | | | | | | | |
| | 00-06 | 06-12 | 12-18 | 18-24 | 00-12 | 12-24 | 00-24 | | 00-06 | 06-12 | 12-18 | 18-24 | 00-12 | 12-24 | 00-24 |
| JANUARY | 0.007 | 0.002 | 0.0 | 0.007 | 0.007 | 0.010 | 0.022 | JANUARY | 0.012 | 0.015 | 0.022 | 0.007 | 0.030 | 0.030 | 0.065 |
| FEBRUARY | 0.003 | 0.005 | 0.0 | 0.008 | 0.014 | 0.008 | 0.033 | FEBRUARY | 0.019 | 0.014 | 0.014 | 0.014 | 0.041 | 0.041 | 0.090 |
| MARCH | 0.010 | 0.010 | 0.002 | 0.005 | 0.017 | 0.010 | 0.027 | MARCH | 0.010 | 0.020 | 0.022 | 0.017 | 0.030 | 0.047 | 0.084 |
| APRIL | 0.015 | 0.010 | 0.008 | 0.015 | 0.023 | 0.028 | 0.051 | APRIL | 0.018 | 0.021 | 0.023 | 0.026 | 0.038 | 0.054 | 0.085 |
| MAY | 0.017 | 0.017 | 0.027 | 0.032 | 0.045 | 0.074 | 0.124 | MAY | 0.020 | 0.007 | 0.017 | 0.027 | 0.032 | 0.047 | 0.087 |
| JUNE | 0.008 | 0.008 | 0.018 | 0.031 | 0.015 | 0.051 | 0.077 | JUNE | 0.026 | 0.003 | 0.018 | 0.051 | 0.038 | 0.069 | 0.103 |
| JULY | 0.010 | 0.010 | 0.022 | 0.017 | 0.017 | 0.042 | 0.065 | JULY | 0.022 | 0.005 | 0.032 | 0.067 | 0.027 | 0.109 | 0.144 |
| AUGUST | 0.015 | 0.010 | 0.025 | 0.022 | 0.025 | 0.050 | 0.084 | AUGUST | 0.022 | 0.010 | 0.032 | 0.067 | 0.032 | 0.109 | 0.134 |
| SEPTEMBER | 0.015 | 0.013 | 0.031 | 0.028 | 0.033 | 0.064 | 0.100 | SEPTEMBER | 0.023 | 0.013 | 0.026 | 0.041 | 0.044 | 0.067 | 0.103 |
| OCTOBER | 0.012 | 0.012 | 0.025 | 0.040 | 0.030 | 0.065 | 0.090 | OCTOBER | 0.005 | 0.002 | 0.0 | 0.010 | 0.007 | 0.010 | 0.022 |
| NOVEMBER | 0.028 | 0.031 | 0.021 | 0.026 | 0.064 | 0.049 | 0.111 | NOVEMBER | 0.021 | 0.010 | 0.008 | 0.010 | 0.028 | 0.023 | 0.056 |
| DECEMBER | 0.017 | 0.030 | 0.020 | 0.017 | 0.050 | 0.042 | 0.092 | DECEMBER | 0.010 | 0.015 | 0.030 | 0.007 | 0.032 | 0.037 | 0.069 |
| SANTA MARIA, CALIF (SMX) | | | | | | | | SCOTTSBLUFF, NEBR (BFF) | | | | | | | |
| | 00-06 | 06-12 | 12-18 | 18-24 | 00-12 | 12-24 | 00-24 | | 00-06 | 06-12 | 12-18 | 18-24 | 00-12 | 12-24 | 00-24 |
| JANUARY | 0.025 | ***** | 0.002 | 0.012 | ***** | 0.020 | ***** | JANUARY | 0.0 | 0.0 | 0.0 | 0.0 | 0.0 | 0.002 | 0.002 |
| FEBRUARY | 0.039 | ***** | 0.011 | 0.011 | ***** | 0.027 | ***** | FEBRUARY | 0.0 | 0.0 | 0.0 | 0.0 | 0.0 | 0.0 | 0.0 |
| MARCH | 0.004 | ***** | 0.012 | 0.005 | ***** | 0.020 | ***** | MARCH | 0.002 | 0.005 | 0.0 | 0.0 | 0.010 | 0.002 | 0.015 |
| APRIL | 0.004 | ***** | 0.003 | 0.0 | ***** | 0.005 | ***** | APRIL | 0.0 | 0.003 | 0.005 | 0.003 | 0.010 | 0.010 | 0.033 |
| MAY | ***** | ***** | 0.0 | 0.0 | ***** | 0.002 | ***** | MAY | 0.005 | 0.010 | 0.002 | 0.005 | 0.022 | 0.017 | 0.040 |
| JUNE | 0.0 | ***** | 0.0 | 0.0 | ***** | 0.0 | ***** | JUNE | 0.018 | 0.005 | 0.0 | 0.005 | 0.021 | 0.008 | 0.031 |
| JULY | ***** | ***** | 0.0 | 0.0 | ***** | 0.0 | ***** | JULY | 0.022 | 0.007 | 0.0 | 0.007 | 0.035 | 0.010 | 0.050 |
| AUGUST | ***** | ***** | 0.002 | 0.0 | ***** | 0.002 | ***** | AUGUST | 0.007 | 0.002 | 0.0 | 0.0 | 0.010 | 0.0 | 0.010 |
| SEPTEMBER | 0.006 | ***** | 0.0 | 0.003 | ***** | 0.003 | ***** | SEPTEMBER | 0.003 | 0.0 | 0.0 | 0.003 | 0.008 | 0.005 | 0.015 |
| OCTOBER | 0.005 | ***** | 0.005 | 0.002 | ***** | 0.007 | ***** | OCTOBER | 0.0 | 0.0 | 0.002 | 0.0 | 0.002 | 0.002 | 0.015 |
| NOVEMBER | 0.011 | ***** | 0.0 | 0.003 | ***** | 0.008 | ***** | NOVEMBER | 0.0 | 0.0 | 0.0 | 0.0 | 0.003 | 0.008 | 0.018 |
| DECEMBER | 0.009 | ***** | 0.010 | 0.007 | ***** | 0.022 | ***** | DECEMBER | 0.0 | 0.0 | 0.0 | 0.0 | 0.0 | 0.005 | 0.010 |

Table 3. Relative frequency of 0.50 inches or more of precipitation (continued).

| SCRANTON-W.B., PA (AVP) | | | | | | | | SHREVEPORT, LA (SHV) | | | | | | | |
|----------------------------|-------|-------|-------|-------|-------|-------|-------|--------------------------|-------|-------|-------|-------|-------|-------|-------|
| | 00-06 | 06-12 | 12-18 | 18-24 | 00-12 | 12-24 | 00-24 | | 00-06 | 06-12 | 12-18 | 18-24 | 00-12 | 12-24 | 00-24 |
| JANUARY | 0.002 | 0.010 | 0.002 | 0.007 | 0.012 | 0.017 | 0.045 | JANUARY | 0.012 | 0.025 | 0.015 | 0.017 | 0.045 | 0.035 | 0.089 |
| FEBRUARY | 0.003 | 0.011 | 0.008 | 0.003 | 0.022 | 0.016 | 0.033 | FEBRUARY | 0.019 | 0.025 | 0.027 | 0.044 | 0.046 | 0.060 | 0.095 |
| MARCH | 0.005 | 0.0 | 0.010 | 0.005 | 0.010 | 0.035 | 0.060 | MARCH | 0.020 | 0.020 | 0.027 | 0.032 | 0.052 | 0.052 | 0.112 |
| APRIL | 0.013 | 0.008 | 0.008 | 0.013 | 0.023 | 0.026 | 0.080 | APRIL | 0.026 | 0.003 | 0.021 | 0.026 | 0.028 | 0.049 | 0.072 |
| MAY | 0.017 | 0.007 | 0.007 | 0.022 | 0.027 | 0.032 | 0.072 | MAY | 0.025 | 0.037 | 0.022 | 0.037 | 0.057 | 0.055 | 0.112 |
| JUNE | 0.023 | 0.018 | 0.005 | 0.026 | 0.046 | 0.036 | 0.092 | JUNE | 0.013 | 0.018 | 0.021 | 0.036 | 0.036 | 0.056 | 0.090 |
| JULY | 0.015 | 0.020 | 0.010 | 0.025 | 0.042 | 0.042 | 0.084 | JULY | 0.017 | 0.010 | 0.017 | 0.037 | 0.025 | 0.060 | 0.079 |
| AUGUST | 0.012 | 0.002 | 0.007 | 0.002 | 0.025 | 0.020 | 0.052 | AUGUST | 0.005 | 0.002 | 0.015 | 0.015 | 0.007 | 0.030 | 0.035 |
| SEPTEMBER | 0.023 | 0.028 | 0.010 | 0.026 | 0.056 | 0.038 | 0.095 | SEPTEMBER | 0.008 | 0.010 | 0.023 | 0.028 | 0.015 | 0.056 | 0.067 |
| OCTOBER | 0.017 | 0.007 | 0.017 | 0.012 | 0.032 | 0.040 | 0.074 | OCTOBER | 0.027 | 0.012 | 0.017 | 0.020 | 0.042 | 0.050 | 0.097 |
| NOVEMBER | 0.015 | 0.010 | 0.008 | 0.013 | 0.044 | 0.021 | 0.064 | NOVEMBER | 0.013 | 0.026 | 0.033 | 0.021 | 0.049 | 0.051 | 0.095 |
| DECEMBER | 0.005 | 0.005 | 0.010 | 0.015 | 0.030 | 0.027 | 0.072 | DECEMBER | 0.020 | 0.015 | 0.025 | 0.015 | 0.042 | 0.047 | 0.089 |
| SEATTLE-TACOMA, WASH (SEA) | | | | | | | | SIOUX CITY, IOWA (SUX) | | | | | | | |
| | 00-06 | 06-12 | 12-18 | 18-24 | 00-12 | 12-24 | 00-24 | | 00-06 | 06-12 | 12-18 | 18-24 | 00-12 | 12-24 | 00-24 |
| JANUARY | 0.007 | 0.015 | 0.005 | 0.0 | 0.040 | 0.020 | 0.077 | JANUARY | 0.0 | 0.0 | 0.002 | 0.0 | 0.0 | 0.002 | 0.005 |
| FEBRUARY | 0.008 | 0.003 | 0.0 | 0.003 | 0.036 | 0.027 | 0.087 | FEBRUARY | 0.003 | 0.0 | 0.0 | 0.0 | 0.003 | 0.003 | 0.005 |
| MARCH | 0.005 | 0.002 | 0.0 | 0.0 | 0.012 | 0.012 | 0.045 | MARCH | 0.010 | 0.002 | 0.005 | 0.007 | 0.017 | 0.020 | 0.047 |
| APRIL | 0.0 | 0.003 | 0.0 | 0.0 | 0.005 | 0.0 | 0.028 | APRIL | 0.010 | 0.013 | 0.005 | 0.010 | 0.033 | 0.023 | 0.067 |
| MAY | 0.0 | 0.0 | 0.0 | 0.0 | 0.002 | 0.005 | 0.012 | MAY | 0.022 | 0.020 | 0.012 | 0.020 | 0.047 | 0.040 | 0.094 |
| JUNE | 0.003 | 0.005 | 0.0 | 0.003 | 0.008 | 0.008 | 0.026 | JUNE | 0.010 | 0.041 | 0.010 | 0.010 | 0.054 | 0.026 | 0.080 |
| JULY | 0.0 | 0.0 | 0.002 | 0.0 | 0.005 | 0.005 | 0.015 | JULY | 0.017 | 0.035 | 0.002 | 0.007 | 0.052 | 0.012 | 0.062 |
| AUGUST | 0.002 | 0.007 | 0.002 | 0.0 | 0.012 | 0.012 | 0.027 | AUGUST | 0.012 | 0.042 | 0.007 | 0.005 | 0.052 | 0.015 | 0.065 |
| SEPTEMBER | 0.005 | 0.003 | 0.0 | 0.003 | 0.008 | 0.008 | 0.034 | SEPTEMBER | 0.010 | 0.010 | 0.010 | 0.013 | 0.026 | 0.021 | 0.049 |
| OCTOBER | 0.012 | 0.002 | 0.007 | 0.005 | 0.022 | 0.025 | 0.047 | OCTOBER | 0.010 | 0.020 | 0.005 | 0.015 | 0.035 | 0.020 | 0.060 |
| NOVEMBER | 0.010 | 0.015 | 0.005 | 0.010 | 0.036 | 0.028 | 0.108 | NOVEMBER | 0.005 | 0.003 | 0.005 | 0.008 | 0.008 | 0.018 | 0.028 |
| DECEMBER | 0.015 | 0.017 | 0.015 | 0.017 | 0.050 | 0.075 | 0.152 | DECEMBER | 0.002 | 0.002 | 0.0 | 0.0 | 0.010 | 0.0 | 0.010 |
| SHERIDAN, WYO (SRR) | | | | | | | | SIOUX FALLS, S DAK (FSD) | | | | | | | |
| | 00-06 | 06-12 | 12-18 | 18-24 | 00-12 | 12-24 | 00-24 | | 00-06 | 06-12 | 12-18 | 18-24 | 00-12 | 12-24 | 00-24 |
| JANUARY | 0.0 | 0.0 | 0.0 | 0.0 | 0.0 | 0.0 | 0.0 | JANUARY | 0.0 | 0.0 | 0.0 | 0.0 | 0.0 | 0.0 | 0.0 |
| FEBRUARY | 0.0 | 0.0 | 0.0 | 0.0 | 0.0 | 0.0 | 0.0 | FEBRUARY | 0.0 | 0.0 | 0.0 | 0.0 | 0.0 | 0.0 | 0.003 |
| MARCH | 0.0 | 0.0 | 0.0 | 0.0 | 0.002 | 0.0 | 0.005 | MARCH | 0.010 | 0.002 | 0.0 | 0.005 | 0.022 | 0.012 | 0.050 |
| APRIL | 0.003 | 0.0 | 0.0 | 0.0 | 0.008 | 0.008 | 0.023 | APRIL | 0.008 | 0.008 | 0.003 | 0.015 | 0.028 | 0.028 | 0.059 |
| MAY | 0.010 | 0.002 | 0.007 | 0.005 | 0.015 | 0.017 | 0.045 | MAY | 0.007 | 0.015 | 0.007 | 0.012 | 0.030 | 0.027 | 0.069 |
| JUNE | 0.008 | 0.005 | 0.005 | 0.005 | 0.015 | 0.013 | 0.044 | JUNE | 0.018 | 0.021 | 0.015 | 0.021 | 0.036 | 0.041 | 0.088 |
| JULY | 0.0 | 0.005 | 0.0 | 0.002 | 0.005 | 0.005 | 0.010 | JULY | 0.015 | 0.032 | 0.007 | 0.002 | 0.050 | 0.012 | 0.057 |
| AUGUST | 0.010 | 0.0 | 0.002 | 0.0 | 0.012 | 0.002 | 0.015 | AUGUST | 0.015 | 0.030 | 0.022 | 0.007 | 0.050 | 0.030 | 0.079 |
| SEPTEMBER | 0.003 | 0.0 | 0.0 | 0.003 | 0.008 | 0.013 | 0.028 | SEPTEMBER | 0.015 | 0.018 | 0.0 | 0.005 | 0.036 | 0.008 | 0.044 |
| OCTOBER | 0.005 | 0.0 | 0.002 | 0.0 | 0.010 | 0.002 | 0.017 | OCTOBER | 0.015 | 0.005 | 0.007 | 0.007 | 0.022 | 0.017 | 0.042 |
| NOVEMBER | 0.0 | 0.0 | 0.0 | 0.0 | 0.003 | 0.0 | 0.005 | NOVEMBER | 0.005 | 0.003 | 0.003 | 0.010 | 0.013 | 0.013 | 0.028 |
| DECEMBER | 0.0 | 0.0 | 0.0 | 0.0 | 0.0 | 0.0 | 0.0 | DECEMBER | 0.0 | 0.0 | 0.0 | 0.0 | 0.005 | 0.0 | 0.012 |

Table 3. Relative frequency of 0.50 inches or more of precipitation (continued).

| SOUTH BEND, IND (SBN) | | | | | | | | SPRINGFIELD, MO (SGF) | | | | | | | |
|------------------------|-------|-------|-------|-------|-------|-------|-------|-----------------------|-------|-------|-------|-------|-------|-------|-------|
| | 00-06 | 06-12 | 12-18 | 18-24 | 00-12 | 12-24 | 00-24 | | 00-06 | 06-12 | 12-18 | 18-24 | 00-12 | 12-24 | 00-24 |
| JANUARY | 0.005 | 0.002 | 0.002 | 0.005 | 0.017 | 0.017 | 0.037 | JANUARY | 0.005 | 0.007 | 0.012 | 0.002 | 0.012 | 0.015 | 0.027 |
| FEBRUARY | 0.003 | 0.005 | 0.0 | 0.0 | 0.011 | 0.011 | 0.027 | FEBRUARY | 0.011 | 0.011 | 0.008 | 0.003 | 0.027 | 0.011 | 0.041 |
| MARCH | 0.022 | 0.010 | 0.010 | 0.010 | 0.050 | 0.025 | 0.087 | MARCH | 0.032 | 0.015 | 0.027 | 0.012 | 0.062 | 0.037 | 0.112 |
| APRIL | 0.015 | 0.010 | 0.018 | 0.026 | 0.036 | 0.054 | 0.095 | APRIL | 0.031 | 0.026 | 0.018 | 0.031 | 0.056 | 0.051 | 0.110 |
| MAY | 0.020 | 0.020 | 0.010 | 0.020 | 0.045 | 0.030 | 0.084 | MAY | 0.007 | 0.022 | 0.017 | 0.017 | 0.045 | 0.032 | 0.085 |
| JUNE | 0.023 | 0.015 | 0.015 | 0.031 | 0.038 | 0.046 | 0.097 | JUNE | 0.033 | 0.041 | 0.028 | 0.033 | 0.067 | 0.062 | 0.126 |
| JULY | 0.032 | 0.012 | 0.025 | 0.010 | 0.055 | 0.032 | 0.082 | JULY | 0.007 | 0.022 | 0.025 | 0.025 | 0.032 | 0.050 | 0.079 |
| AUGUST | 0.020 | 0.025 | 0.005 | 0.020 | 0.047 | 0.030 | 0.089 | AUGUST | 0.022 | 0.020 | 0.007 | 0.017 | 0.050 | 0.027 | 0.082 |
| SEPTEMBER | 0.015 | 0.028 | 0.008 | 0.010 | 0.046 | 0.028 | 0.074 | SEPTEMBER | 0.013 | 0.046 | 0.013 | 0.015 | 0.059 | 0.031 | 0.090 |
| OCTOBER | 0.012 | 0.007 | 0.012 | 0.007 | 0.030 | 0.020 | 0.055 | OCTOBER | 0.025 | 0.030 | 0.022 | 0.010 | 0.062 | 0.040 | 0.099 |
| NOVEMBER | 0.018 | 0.003 | 0.010 | 0.003 | 0.041 | 0.026 | 0.075 | NOVEMBER | 0.031 | 0.021 | 0.026 | 0.015 | 0.056 | 0.051 | 0.105 |
| DECEMBER | 0.012 | 0.017 | 0.007 | 0.007 | 0.032 | 0.025 | 0.070 | DECEMBER | 0.010 | 0.015 | 0.017 | 0.020 | 0.025 | 0.030 | 0.072 |
| SPOKANE, WASH (GEG) | | | | | | | | ST LOUIS, MO (STL) | | | | | | | |
| | 00-06 | 06-12 | 12-18 | 18-24 | 00-12 | 12-24 | 00-24 | | 00-06 | 06-12 | 12-18 | 18-24 | 00-12 | 12-24 | 00-24 |
| JANUARY | 0.0 | 0.0 | 0.0 | 0.0 | 0.0 | 0.002 | 0.012 | JANUARY | 0.005 | 0.005 | 0.002 | 0.002 | 0.015 | 0.012 | 0.032 |
| FEBRUARY | 0.0 | 0.0 | 0.0 | 0.0 | 0.003 | 0.0 | 0.008 | FEBRUARY | 0.008 | 0.005 | 0.014 | 0.003 | 0.025 | 0.019 | 0.052 |
| MARCH | 0.0 | 0.0 | 0.0 | 0.0 | 0.0 | 0.002 | 0.007 | MARCH | 0.017 | 0.020 | 0.007 | 0.015 | 0.052 | 0.037 | 0.098 |
| APRIL | 0.0 | 0.0 | 0.0 | 0.0 | 0.003 | 0.003 | 0.008 | APRIL | 0.018 | 0.026 | 0.010 | 0.013 | 0.054 | 0.026 | 0.077 |
| MAY | 0.002 | 0.0 | 0.002 | 0.002 | 0.005 | 0.005 | 0.020 | MAY | 0.010 | 0.030 | 0.015 | 0.025 | 0.037 | 0.042 | 0.080 |
| JUNE | 0.005 | 0.0 | 0.0 | 0.003 | 0.008 | 0.003 | 0.018 | JUNE | 0.029 | 0.036 | 0.013 | 0.018 | 0.065 | 0.031 | 0.101 |
| JULY | 0.0 | 0.0 | 0.002 | 0.0 | 0.002 | 0.007 | 0.015 | JULY | 0.012 | 0.032 | 0.015 | 0.020 | 0.050 | 0.037 | 0.085 |
| AUGUST | 0.0 | 0.002 | 0.0 | 0.0 | 0.005 | 0.002 | 0.015 | AUGUST | 0.012 | 0.025 | 0.010 | 0.007 | 0.037 | 0.020 | 0.053 |
| SEPTEMBER | 0.0 | 0.003 | 0.0 | 0.0 | 0.005 | 0.0 | 0.010 | SEPTEMBER | 0.023 | 0.008 | 0.010 | 0.013 | 0.028 | 0.028 | 0.054 |
| OCTOBER | 0.002 | 0.0 | 0.0 | 0.0 | 0.005 | 0.0 | 0.010 | OCTOBER | 0.010 | 0.012 | 0.015 | 0.012 | 0.032 | 0.035 | 0.072 |
| NOVEMBER | 0.0 | 0.0 | 0.0 | 0.005 | 0.010 | 0.013 | 0.038 | NOVEMBER | 0.023 | 0.034 | 0.013 | 0.021 | 0.054 | 0.034 | 0.096 |
| DECEMBER | 0.0 | 0.0 | 0.0 | 0.002 | 0.007 | 0.005 | 0.025 | DECEMBER | 0.020 | 0.015 | 0.007 | 0.015 | 0.030 | 0.030 | 0.057 |
| SPRINGFIELD, ILL (SPI) | | | | | | | | STOCKTON, CALIF (SCK) | | | | | | | |
| | 00-06 | 06-12 | 12-18 | 18-24 | 00-12 | 12-24 | 00-24 | | 00-06 | 06-12 | 12-18 | 18-24 | 00-12 | 12-24 | 00-24 |
| JANUARY | 0.007 | 0.005 | 0.002 | 0.005 | 0.007 | 0.015 | 0.020 | JANUARY | 0.011 | 0.007 | 0.005 | 0.009 | 0.029 | 0.024 | 0.058 |
| FEBRUARY | 0.011 | 0.005 | 0.008 | 0.005 | 0.030 | 0.014 | 0.054 | FEBRUARY | 0.0 | 0.0 | 0.006 | 0.007 | 0.008 | 0.020 | 0.035 |
| MARCH | 0.030 | 0.012 | 0.012 | 0.010 | 0.047 | 0.032 | 0.092 | MARCH | 0.007 | 0.0 | 0.008 | 0.024 | 0.014 | 0.031 | 0.047 |
| APRIL | 0.018 | 0.021 | 0.010 | 0.010 | 0.049 | 0.021 | 0.075 | APRIL | 0.0 | 0.004 | 0.0 | 0.0 | 0.007 | 0.007 | 0.019 |
| MAY | 0.012 | 0.020 | 0.012 | 0.025 | 0.040 | 0.042 | 0.090 | MAY | 0.0 | 0.0 | 0.0 | 0.0 | 0.004 | 0.0 | 0.004 |
| JUNE | 0.013 | 0.028 | 0.008 | 0.013 | 0.057 | 0.026 | 0.085 | JUNE | 0.0 | 0.0 | 0.0 | 0.0 | 0.0 | 0.0 | 0.0 |
| JULY | 0.020 | 0.032 | 0.010 | 0.010 | 0.052 | 0.020 | 0.077 | JULY | 0.0 | 0.0 | 0.0 | 0.0 | 0.0 | 0.0 | 0.004 |
| AUGUST | 0.020 | 0.015 | 0.015 | 0.025 | 0.035 | 0.045 | 0.075 | AUGUST | 0.0 | 0.0 | 0.003 | 0.0 | 0.0 | 0.004 | 0.004 |
| SEPTEMBER | 0.018 | 0.021 | 0.005 | 0.018 | 0.038 | 0.028 | 0.069 | SEPTEMBER | 0.0 | 0.0 | 0.0 | 0.0 | 0.0 | 0.004 | 0.004 |
| OCTOBER | 0.012 | 0.012 | 0.005 | 0.015 | 0.027 | 0.022 | 0.052 | OCTOBER | 0.0 | 0.003 | 0.006 | 0.003 | 0.006 | 0.010 | 0.013 |
| NOVEMBER | 0.013 | 0.008 | 0.010 | 0.010 | 0.026 | 0.028 | 0.051 | NOVEMBER | 0.014 | 0.007 | 0.005 | 0.011 | 0.022 | 0.024 | 0.033 |
| DECEMBER | 0.010 | 0.007 | 0.012 | 0.005 | 0.025 | 0.022 | 0.055 | DECEMBER | 0.007 | 0.007 | 0.0 | 0.003 | 0.014 | 0.009 | 0.036 |

Table 3. Relative frequency of 0.50 inches or more of precipitation (continued).

| TOPEKA, KANS (TOP) | | | | | | | | TUCSON, ARIZ (TUS) | | | | | | | |
|----------------------------|-------|-------|-------|-------|-------|-------|-------|------------------------|-------|-------|-------|-------|-------|-------|-------|
| | 00-06 | 06-12 | 12-18 | 18-24 | 00-12 | 12-24 | 00-24 | | 00-06 | 06-12 | 12-18 | 18-24 | 00-12 | 12-24 | 00-24 |
| JANUARY | 0.0 | 0.0 | 0.005 | 0.005 | 0.0 | 0.010 | 0.012 | JANUARY | 0.005 | 0.002 | 0.002 | 0.002 | 0.017 | 0.007 | 0.025 |
| FEBRUARY | 0.003 | 0.003 | 0.003 | 0.005 | 0.005 | 0.008 | 0.014 | FEBRUARY | 0.0 | 0.0 | 0.0 | 0.0 | 0.005 | 0.003 | 0.011 |
| MARCH | 0.020 | 0.007 | 0.012 | 0.015 | 0.030 | 0.025 | 0.075 | MARCH | 0.005 | 0.0 | 0.0 | 0.0 | 0.005 | 0.002 | 0.015 |
| APRIL | 0.013 | 0.018 | 0.005 | 0.005 | 0.046 | 0.018 | 0.077 | APRIL | 0.0 | 0.0 | 0.0 | 0.0 | 0.0 | 0.0 | 0.0 |
| MAY | 0.025 | 0.027 | 0.022 | 0.025 | 0.065 | 0.042 | 0.114 | MAY | 0.0 | 0.0 | 0.0 | 0.0 | 0.0 | 0.0 | 0.002 |
| JUNE | 0.033 | 0.059 | 0.013 | 0.021 | 0.082 | 0.031 | 0.111 | JUNE | 0.0 | 0.0 | 0.0 | 0.003 | 0.0 | 0.003 | 0.003 |
| JULY | 0.025 | 0.020 | 0.007 | 0.007 | 0.045 | 0.012 | 0.062 | JULY | 0.027 | 0.002 | 0.005 | 0.005 | 0.030 | 0.010 | 0.042 |
| AUGUST | 0.015 | 0.037 | 0.010 | 0.017 | 0.050 | 0.030 | 0.079 | AUGUST | 0.010 | 0.005 | 0.002 | 0.015 | 0.015 | 0.017 | 0.037 |
| SEPTEMBER | 0.026 | 0.033 | 0.023 | 0.015 | 0.057 | 0.041 | 0.101 | SEPTEMBER | 0.015 | 0.003 | 0.0 | 0.015 | 0.015 | 0.021 | 0.038 |
| OCTOBER | 0.017 | 0.022 | 0.015 | 0.012 | 0.050 | 0.035 | 0.090 | OCTOBER | 0.002 | 0.002 | 0.012 | 0.005 | 0.007 | 0.017 | 0.030 |
| NOVEMBER | 0.010 | 0.015 | 0.008 | 0.008 | 0.028 | 0.021 | 0.054 | NOVEMBER | 0.003 | 0.003 | 0.005 | 0.0 | 0.010 | 0.008 | 0.018 |
| DECEMBER | 0.010 | 0.010 | 0.010 | 0.002 | 0.017 | 0.015 | 0.027 | DECEMBER | 0.002 | 0.005 | 0.005 | 0.0 | 0.010 | 0.010 | 0.022 |
| TRAVERSE CITY, MICH (TVC) | | | | | | | | TUCUMCARI, N MEX (TCC) | | | | | | | |
| | 00-06 | 06-12 | 12-18 | 18-24 | 00-12 | 12-24 | 00-24 | | 00-06 | 06-12 | 12-18 | 18-24 | 00-12 | 12-24 | 00-24 |
| JANUARY | 0.002 | 0.003 | 0.002 | 0.0 | 0.010 | 0.003 | 0.020 | JANUARY | 0.0 | 0.0 | 0.0 | 0.0 | 0.0 | 0.0 | 0.0 |
| FEBRUARY | 0.0 | 0.0 | 0.0 | 0.003 | 0.008 | 0.005 | 0.019 | FEBRUARY | 0.0 | 0.004 | 0.0 | 0.0 | 0.007 | 0.0 | 0.007 |
| MARCH | 0.005 | 0.012 | 0.002 | 0.005 | 0.022 | 0.008 | 0.025 | MARCH | 0.003 | 0.0 | 0.0 | 0.002 | 0.003 | 0.002 | 0.013 |
| APRIL | 0.003 | 0.021 | 0.008 | 0.003 | 0.028 | 0.016 | 0.052 | APRIL | 0.003 | 0.003 | 0.005 | 0.005 | 0.010 | 0.013 | 0.017 |
| MAY | 0.010 | 0.012 | 0.017 | 0.012 | 0.027 | 0.032 | 0.063 | MAY | 0.010 | 0.010 | 0.002 | 0.008 | 0.016 | 0.010 | 0.026 |
| JUNE | 0.010 | 0.026 | 0.013 | 0.013 | 0.039 | 0.026 | 0.066 | JUNE | 0.034 | 0.021 | 0.005 | 0.005 | 0.038 | 0.010 | 0.045 |
| JULY | 0.008 | 0.020 | 0.007 | 0.005 | 0.035 | 0.015 | 0.056 | JULY | 0.037 | 0.020 | 0.0 | 0.012 | 0.059 | 0.013 | 0.068 |
| AUGUST | 0.012 | 0.020 | 0.012 | 0.012 | 0.032 | 0.030 | 0.073 | AUGUST | 0.004 | 0.015 | 0.007 | 0.018 | 0.015 | 0.020 | 0.028 |
| SEPTEMBER | 0.008 | 0.026 | 0.015 | 0.0 | 0.034 | 0.026 | 0.062 | SEPTEMBER | 0.004 | 0.015 | 0.008 | 0.003 | 0.015 | 0.010 | 0.034 |
| OCTOBER | 0.007 | 0.010 | 0.007 | 0.005 | 0.025 | 0.025 | 0.055 | OCTOBER | 0.006 | 0.008 | 0.002 | 0.010 | 0.013 | 0.020 | 0.026 |
| NOVEMBER | 0.003 | 0.008 | 0.003 | 0.005 | 0.010 | 0.010 | 0.031 | NOVEMBER | 0.003 | 0.0 | 0.003 | 0.0 | 0.003 | 0.005 | 0.003 |
| DECEMBER | 0.0 | 0.002 | 0.003 | 0.003 | 0.005 | 0.008 | 0.018 | DECEMBER | 0.0 | 0.0 | 0.0 | 0.0 | 0.0 | 0.0 | 0.0 |
| TRUTH OR CONS, N MEX (TCS) | | | | | | | | TULSA, OKLA (TUL) | | | | | | | |
| | 00-06 | 06-12 | 12-18 | 18-24 | 00-12 | 12-24 | 00-24 | | 00-06 | 06-12 | 12-18 | 18-24 | 00-12 | 12-24 | 00-24 |
| JANUARY | ***** | ***** | 0.0 | 0.0 | ***** | 0.0 | ***** | JANUARY | 0.005 | 0.005 | 0.002 | 0.007 | 0.015 | 0.015 | 0.037 |
| FEBRUARY | ***** | ***** | 0.0 | 0.005 | ***** | 0.005 | ***** | FEBRUARY | 0.011 | 0.014 | 0.011 | 0.008 | 0.027 | 0.019 | 0.044 |
| MARCH | ***** | ***** | 0.0 | 0.0 | ***** | 0.0 | ***** | MARCH | 0.022 | 0.022 | 0.022 | 0.020 | 0.055 | 0.050 | 0.109 |
| APRIL | ***** | ***** | 0.0 | 0.006 | ***** | ***** | ***** | APRIL | 0.023 | 0.018 | 0.023 | 0.015 | 0.049 | 0.041 | 0.090 |
| MAY | ***** | ***** | 0.0 | 0.0 | ***** | 0.0 | ***** | MAY | 0.030 | 0.069 | 0.027 | 0.032 | 0.099 | 0.065 | 0.161 |
| JUNE | ***** | ***** | 0.0 | 0.005 | ***** | 0.005 | ***** | JUNE | 0.028 | 0.046 | 0.023 | 0.021 | 0.077 | 0.044 | 0.113 |
| JULY | ***** | ***** | 0.004 | 0.0 | ***** | 0.0 | ***** | JULY | 0.015 | 0.010 | 0.005 | 0.015 | 0.027 | 0.017 | 0.047 |
| AUGUST | ***** | ***** | 0.0 | 0.005 | ***** | 0.005 | ***** | AUGUST | 0.022 | 0.015 | 0.010 | 0.022 | 0.040 | 0.027 | 0.067 |
| SEPTEMBER | ***** | ***** | 0.0 | 0.014 | ***** | 0.019 | ***** | SEPTEMBER | 0.013 | 0.023 | 0.021 | 0.021 | 0.036 | 0.054 | 0.092 |
| OCTOBER | ***** | ***** | 0.007 | 0.0 | ***** | 0.008 | ***** | OCTOBER | 0.015 | 0.045 | 0.027 | 0.020 | 0.057 | 0.052 | 0.097 |
| NOVEMBER | ***** | ***** | 0.0 | 0.0 | ***** | 0.0 | ***** | NOVEMBER | 0.018 | 0.015 | 0.015 | 0.021 | 0.036 | 0.038 | 0.079 |
| DECEMBER | ***** | ***** | 0.0 | 0.0 | ***** | 0.0 | ***** | DECEMBER | 0.015 | 0.010 | 0.010 | 0.012 | 0.022 | 0.020 | 0.047 |

Table 3. Relative frequency of 0.50 inches or more of precipitation (continued),

| VICTORIA, TEX (VCT) | | | | | | | | WASH-DULLES, VA (IAD) | | | | | | | |
|----------------------|-------|-------|-------|-------|-------|-------|-------|----------------------------|-------|-------|-------|-------|-------|-------|-------|
| | 00-06 | 06-12 | 12-18 | 18-24 | 00-12 | 12-24 | 00-24 | | 00-06 | 06-12 | 12-18 | 18-24 | 00-12 | 12-24 | 00-24 |
| JANUARY | 0.005 | 0.012 | 0.015 | 0.005 | 0.020 | 0.020 | 0.042 | JANUARY | 0.005 | 0.002 | 0.010 | 0.005 | 0.022 | 0.022 | 0.055 |
| FEBRUARY | 0.003 | 0.008 | 0.008 | 0.016 | 0.014 | 0.025 | 0.046 | FEBRUARY | 0.011 | 0.011 | 0.014 | 0.011 | 0.030 | 0.035 | 0.060 |
| MARCH | 0.0 | 0.017 | 0.005 | 0.002 | 0.017 | 0.012 | 0.035 | MARCH | 0.002 | 0.007 | 0.025 | 0.012 | 0.027 | 0.042 | 0.082 |
| APRIL | 0.010 | 0.005 | 0.021 | 0.013 | 0.015 | 0.033 | 0.059 | APRIL | 0.018 | 0.018 | 0.015 | 0.008 | 0.044 | 0.026 | 0.080 |
| MAY | 0.017 | 0.032 | 0.035 | 0.017 | 0.047 | 0.047 | 0.087 | MAY | 0.015 | 0.005 | 0.012 | 0.025 | 0.030 | 0.042 | 0.092 |
| JUNE | 0.010 | 0.021 | 0.031 | 0.028 | 0.033 | 0.059 | 0.085 | JUNE | 0.023 | 0.005 | 0.010 | 0.031 | 0.031 | 0.046 | 0.082 |
| JULY | 0.007 | 0.010 | 0.020 | 0.020 | 0.020 | 0.042 | 0.067 | JULY | 0.010 | 0.012 | 0.012 | 0.035 | 0.025 | 0.042 | 0.072 |
| AUGUST | 0.007 | 0.005 | 0.030 | 0.027 | 0.012 | 0.060 | 0.070 | AUGUST | 0.032 | 0.012 | 0.015 | 0.022 | 0.045 | 0.045 | 0.090 |
| SEPTEMBER | 0.021 | 0.036 | 0.026 | 0.054 | 0.049 | 0.080 | 0.129 | SEPTEMBER | 0.026 | 0.028 | 0.010 | 0.021 | 0.049 | 0.041 | 0.082 |
| OCTOBER | 0.012 | 0.027 | 0.015 | 0.045 | 0.042 | 0.065 | 0.107 | OCTOBER | 0.010 | 0.017 | 0.022 | 0.015 | 0.037 | 0.045 | 0.082 |
| NOVEMBER | 0.008 | 0.021 | 0.013 | 0.010 | 0.028 | 0.021 | 0.046 | NOVEMBER | 0.021 | 0.010 | 0.013 | 0.010 | 0.031 | 0.033 | 0.079 |
| DECEMBER | 0.002 | 0.005 | 0.007 | 0.010 | 0.012 | 0.017 | 0.037 | DECEMBER | 0.002 | 0.027 | 0.010 | 0.010 | 0.042 | 0.035 | 0.077 |
| WACO, TEX (ACT) | | | | | | | | WATERLOO, IOWA (ALO) | | | | | | | |
| | 00-06 | 06-12 | 12-18 | 18-24 | 00-12 | 12-24 | 00-24 | | 00-06 | 06-12 | 12-18 | 18-24 | 00-12 | 12-24 | 00-24 |
| JANUARY | 0.007 | 0.002 | 0.007 | 0.002 | 0.017 | 0.012 | 0.040 | JANUARY | 0.0 | 0.0 | 0.0 | 0.0 | 0.0 | 0.002 | 0.005 |
| FEBRUARY | 0.0 | 0.005 | 0.016 | 0.0 | 0.016 | 0.022 | 0.044 | FEBRUARY | 0.003 | 0.003 | 0.003 | 0.0 | 0.005 | 0.008 | 0.016 |
| MARCH | 0.007 | 0.020 | 0.017 | 0.010 | 0.030 | 0.025 | 0.062 | MARCH | 0.007 | 0.007 | 0.005 | 0.007 | 0.020 | 0.022 | 0.052 |
| APRIL | 0.018 | 0.023 | 0.015 | 0.008 | 0.044 | 0.028 | 0.077 | APRIL | 0.010 | 0.015 | 0.010 | 0.015 | 0.041 | 0.031 | 0.087 |
| MAY | 0.032 | 0.037 | 0.022 | 0.022 | 0.067 | 0.050 | 0.109 | MAY | 0.015 | 0.017 | 0.025 | 0.015 | 0.040 | 0.037 | 0.075 |
| JUNE | 0.008 | 0.026 | 0.015 | 0.023 | 0.033 | 0.036 | 0.072 | JUNE | 0.052 | 0.039 | 0.013 | 0.018 | 0.080 | 0.036 | 0.121 |
| JULY | 0.010 | 0.010 | 0.015 | 0.017 | 0.015 | 0.030 | 0.042 | JULY | 0.037 | 0.027 | 0.005 | 0.012 | 0.060 | 0.022 | 0.090 |
| AUGUST | 0.012 | 0.010 | 0.010 | 0.012 | 0.020 | 0.020 | 0.037 | AUGUST | 0.027 | 0.015 | 0.015 | 0.010 | 0.055 | 0.027 | 0.090 |
| SEPTEMBER | 0.008 | 0.018 | 0.015 | 0.018 | 0.023 | 0.036 | 0.057 | SEPTEMBER | 0.028 | 0.021 | 0.015 | 0.003 | 0.044 | 0.023 | 0.072 |
| OCTOBER | 0.040 | 0.010 | 0.030 | 0.015 | 0.050 | 0.042 | 0.084 | OCTOBER | 0.005 | 0.015 | 0.015 | 0.005 | 0.020 | 0.022 | 0.047 |
| NOVEMBER | 0.010 | 0.005 | 0.013 | 0.015 | 0.021 | 0.028 | 0.059 | NOVEMBER | 0.010 | 0.010 | 0.003 | 0.010 | 0.015 | 0.018 | 0.041 |
| DECEMBER | 0.010 | 0.007 | 0.015 | 0.007 | 0.017 | 0.020 | 0.040 | DECEMBER | 0.005 | 0.0 | 0.007 | 0.002 | 0.005 | 0.010 | 0.020 |
| WASHINGTON, DC (DCA) | | | | | | | | WEST PALM BEACH, FLA (PBI) | | | | | | | |
| | 00-06 | 06-12 | 12-18 | 18-24 | 00-12 | 12-24 | 00-24 | | 00-06 | 06-12 | 12-18 | 18-24 | 00-12 | 12-24 | 00-24 |
| JANUARY | 0.010 | 0.007 | 0.007 | 0.007 | 0.025 | 0.025 | 0.062 | JANUARY | 0.010 | 0.017 | 0.007 | 0.010 | 0.030 | 0.020 | 0.042 |
| FEBRUARY | 0.005 | 0.008 | 0.014 | 0.011 | 0.019 | 0.033 | 0.065 | FEBRUARY | 0.011 | 0.016 | 0.011 | 0.016 | 0.027 | 0.027 | 0.057 |
| MARCH | 0.005 | 0.012 | 0.020 | 0.015 | 0.022 | 0.045 | 0.084 | MARCH | 0.022 | 0.015 | 0.015 | 0.022 | 0.035 | 0.032 | 0.065 |
| APRIL | 0.013 | 0.010 | 0.010 | 0.013 | 0.036 | 0.026 | 0.072 | APRIL | 0.005 | 0.008 | 0.023 | 0.023 | 0.013 | 0.041 | 0.051 |
| MAY | 0.015 | 0.015 | 0.010 | 0.030 | 0.037 | 0.047 | 0.097 | MAY | 0.015 | 0.017 | 0.030 | 0.074 | 0.032 | 0.107 | 0.134 |
| JUNE | 0.015 | 0.008 | 0.005 | 0.023 | 0.028 | 0.031 | 0.056 | JUNE | 0.018 | 0.015 | 0.031 | 0.082 | 0.031 | 0.113 | 0.154 |
| JULY | 0.015 | 0.017 | 0.015 | 0.042 | 0.037 | 0.060 | 0.092 | JULY | 0.020 | 0.020 | 0.030 | 0.045 | 0.040 | 0.077 | 0.124 |
| AUGUST | 0.012 | 0.002 | 0.012 | 0.032 | 0.015 | 0.052 | 0.067 | AUGUST | 0.010 | 0.010 | 0.045 | 0.057 | 0.020 | 0.102 | 0.127 |
| SEPTEMBER | 0.026 | 0.018 | 0.013 | 0.023 | 0.038 | 0.033 | 0.072 | SEPTEMBER | 0.038 | 0.031 | 0.041 | 0.087 | 0.051 | 0.131 | 0.172 |
| OCTOBER | 0.020 | 0.017 | 0.022 | 0.020 | 0.042 | 0.040 | 0.080 | OCTOBER | 0.015 | 0.020 | 0.027 | 0.035 | 0.032 | 0.060 | 0.102 |
| NOVEMBER | 0.010 | 0.010 | 0.005 | 0.008 | 0.033 | 0.021 | 0.062 | NOVEMBER | 0.031 | 0.028 | 0.023 | 0.026 | 0.049 | 0.046 | 0.085 |
| DECEMBER | 0.010 | 0.020 | 0.007 | 0.010 | 0.042 | 0.035 | 0.074 | DECEMBER | 0.012 | 0.015 | 0.017 | 0.017 | 0.027 | 0.032 | 0.062 |

Table 3. Relative frequency of 0.50 inches or more of precipitation (continued).

| WICHITA, KANS (ICT) | | | | | | | WILLISTON, N DAK (ISN) | | | | | | | | |
|--------------------------|-------|-------|-------|-------|-------|-------|------------------------|-----------|-------|-------|-------|-------|-------|-------|-------|
| | 00-06 | 06-12 | 12-18 | 18-24 | 00-12 | 12-24 | 00-24 | | 00-06 | 06-12 | 12-18 | 18-24 | 00-12 | 12-24 | 00-24 |
| JANUARY | 0.002 | 0.005 | 0.0 | 0.005 | 0.007 | 0.010 | 0.020 | JANUARY | 0.0 | 0.0 | 0.0 | 0.0 | 0.0 | 0.0 | 0.0 |
| FEBRUARY | 0.005 | 0.003 | 0.005 | 0.0 | 0.005 | 0.008 | 0.016 | FEBRUARY | 0.0 | 0.0 | 0.0 | 0.0 | 0.0 | 0.0 | 0.0 |
| MARCH | 0.017 | 0.022 | 0.015 | 0.015 | 0.045 | 0.035 | 0.082 | MARCH | 0.0 | 0.0 | 0.0 | 0.0 | 0.005 | 0.002 | 0.007 |
| APRIL | 0.005 | 0.015 | 0.013 | 0.010 | 0.023 | 0.023 | 0.046 | APRIL | 0.005 | 0.0 | 0.0 | 0.003 | 0.008 | 0.005 | 0.018 |
| MAY | 0.040 | 0.037 | 0.002 | 0.017 | 0.077 | 0.030 | 0.097 | MAY | 0.007 | 0.005 | 0.005 | 0.007 | 0.012 | 0.012 | 0.027 |
| JUNE | 0.036 | 0.036 | 0.013 | 0.023 | 0.067 | 0.036 | 0.113 | JUNE | 0.015 | 0.005 | 0.0 | 0.005 | 0.026 | 0.013 | 0.049 |
| JULY | 0.022 | 0.015 | 0.012 | 0.005 | 0.035 | 0.017 | 0.052 | JULY | 0.007 | 0.005 | 0.0 | 0.002 | 0.017 | 0.005 | 0.027 |
| AUGUST | 0.015 | 0.015 | 0.005 | 0.010 | 0.032 | 0.015 | 0.047 | AUGUST | 0.005 | 0.010 | 0.0 | 0.0 | 0.017 | 0.002 | 0.020 |
| SEPTEMBER | 0.018 | 0.033 | 0.023 | 0.005 | 0.056 | 0.028 | 0.077 | SEPTEMBER | 0.003 | 0.005 | 0.005 | 0.005 | 0.010 | 0.013 | 0.028 |
| OCTOBER | 0.007 | 0.010 | 0.002 | 0.010 | 0.022 | 0.017 | 0.042 | OCTOBER | 0.005 | 0.0 | 0.002 | 0.0 | 0.005 | 0.005 | 0.012 |
| NOVEMBER | 0.010 | 0.003 | 0.010 | 0.005 | 0.021 | 0.023 | 0.049 | NOVEMBER | 0.0 | 0.0 | 0.0 | 0.0 | 0.0 | 0.0 | 0.0 |
| DECEMBER | 0.010 | 0.007 | 0.005 | 0.005 | 0.017 | 0.017 | 0.035 | DECEMBER | 0.0 | 0.0 | 0.0 | 0.0 | 0.0 | 0.0 | 0.005 |
| WICHITA FALLS, TEX (SPS) | | | | | | | WILMINGTON, DEL (ILG) | | | | | | | | |
| | 00-06 | 06-12 | 12-18 | 18-24 | 00-12 | 12-24 | 00-24 | | 00-06 | 06-12 | 12-18 | 18-24 | 00-12 | 12-24 | 00-24 |
| JANUARY | 0.002 | 0.007 | 0.002 | 0.007 | 0.010 | 0.012 | 0.027 | JANUARY | 0.015 | 0.022 | 0.005 | 0.015 | 0.042 | 0.027 | 0.077 |
| FEBRUARY | 0.011 | 0.008 | 0.0 | 0.003 | 0.016 | 0.003 | 0.025 | FEBRUARY | 0.014 | 0.005 | 0.016 | 0.016 | 0.027 | 0.033 | 0.054 |
| MARCH | 0.012 | 0.017 | 0.005 | 0.007 | 0.030 | 0.017 | 0.050 | MARCH | 0.010 | 0.007 | 0.020 | 0.022 | 0.025 | 0.067 | 0.097 |
| APRIL | 0.018 | 0.028 | 0.010 | 0.021 | 0.041 | 0.028 | 0.069 | APRIL | 0.028 | 0.018 | 0.015 | 0.013 | 0.051 | 0.033 | 0.103 |
| MAY | 0.035 | 0.025 | 0.012 | 0.017 | 0.062 | 0.030 | 0.085 | MAY | 0.010 | 0.030 | 0.020 | 0.035 | 0.037 | 0.047 | 0.092 |
| JUNE | 0.023 | 0.038 | 0.010 | 0.021 | 0.067 | 0.028 | 0.090 | JUNE | 0.018 | 0.013 | 0.018 | 0.023 | 0.044 | 0.041 | 0.085 |
| JULY | 0.007 | 0.005 | 0.007 | 0.015 | 0.010 | 0.022 | 0.040 | JULY | 0.025 | 0.020 | 0.012 | 0.020 | 0.045 | 0.035 | 0.079 |
| AUGUST | 0.017 | 0.022 | 0.007 | 0.007 | 0.037 | 0.012 | 0.055 | AUGUST | 0.007 | 0.015 | 0.002 | 0.020 | 0.025 | 0.030 | 0.062 |
| SEPTEMBER | 0.018 | 0.018 | 0.018 | 0.018 | 0.031 | 0.036 | 0.062 | SEPTEMBER | 0.028 | 0.015 | 0.008 | 0.023 | 0.041 | 0.031 | 0.064 |
| OCTOBER | 0.012 | 0.037 | 0.020 | 0.017 | 0.057 | 0.035 | 0.087 | OCTOBER | 0.020 | 0.022 | 0.020 | 0.007 | 0.050 | 0.032 | 0.072 |
| NOVEMBER | 0.008 | 0.013 | 0.005 | 0.005 | 0.028 | 0.015 | 0.044 | NOVEMBER | 0.021 | 0.015 | 0.008 | 0.010 | 0.049 | 0.026 | 0.077 |
| DECEMBER | 0.005 | 0.012 | 0.012 | 0.0 | 0.015 | 0.012 | 0.027 | DECEMBER | 0.022 | 0.015 | 0.025 | 0.017 | 0.050 | 0.050 | 0.094 |
| WILLIAMSPORT, PA (IPT) | | | | | | | WILMINGTON, NC (ILM) | | | | | | | | |
| | 00-06 | 06-12 | 12-18 | 18-24 | 00-12 | 12-24 | 00-24 | | 00-06 | 06-12 | 12-18 | 18-24 | 00-12 | 12-24 | 00-24 |
| JANUARY | 0.010 | 0.012 | 0.010 | 0.0 | 0.027 | 0.027 | 0.057 | JANUARY | 0.012 | 0.015 | 0.012 | 0.022 | 0.047 | 0.037 | 0.094 |
| FEBRUARY | 0.003 | 0.011 | 0.0 | 0.008 | 0.027 | 0.027 | 0.046 | FEBRUARY | 0.022 | 0.019 | 0.033 | 0.011 | 0.046 | 0.049 | 0.109 |
| MARCH | 0.005 | 0.005 | 0.022 | 0.007 | 0.020 | 0.042 | 0.087 | MARCH | 0.015 | 0.022 | 0.017 | 0.017 | 0.037 | 0.037 | 0.090 |
| APRIL | 0.013 | 0.008 | 0.021 | 0.021 | 0.033 | 0.039 | 0.082 | APRIL | 0.013 | 0.015 | 0.018 | 0.008 | 0.033 | 0.026 | 0.054 |
| MAY | 0.005 | 0.012 | 0.007 | 0.022 | 0.022 | 0.040 | 0.070 | MAY | 0.025 | 0.017 | 0.010 | 0.032 | 0.055 | 0.047 | 0.102 |
| JUNE | 0.033 | 0.026 | 0.015 | 0.036 | 0.067 | 0.049 | 0.115 | JUNE | 0.021 | 0.031 | 0.026 | 0.028 | 0.051 | 0.051 | 0.097 |
| JULY | 0.015 | 0.012 | 0.020 | 0.022 | 0.027 | 0.055 | 0.089 | JULY | 0.017 | 0.022 | 0.047 | 0.050 | 0.037 | 0.094 | 0.136 |
| AUGUST | 0.005 | 0.007 | 0.007 | 0.025 | 0.025 | 0.037 | 0.067 | AUGUST | 0.032 | 0.012 | 0.040 | 0.050 | 0.050 | 0.075 | 0.117 |
| SEPTEMBER | 0.028 | 0.031 | 0.018 | 0.021 | 0.051 | 0.041 | 0.092 | SEPTEMBER | 0.026 | 0.021 | 0.036 | 0.046 | 0.041 | 0.077 | 0.118 |
| OCTOBER | 0.020 | 0.007 | 0.015 | 0.010 | 0.030 | 0.032 | 0.069 | OCTOBER | 0.010 | 0.005 | 0.010 | 0.005 | 0.017 | 0.022 | 0.037 |
| NOVEMBER | 0.008 | 0.013 | 0.013 | 0.018 | 0.021 | 0.033 | 0.062 | NOVEMBER | 0.015 | 0.015 | 0.013 | 0.010 | 0.036 | 0.018 | 0.057 |
| DECEMBER | 0.010 | 0.012 | 0.012 | 0.007 | 0.042 | 0.035 | 0.082 | DECEMBER | 0.012 | 0.032 | 0.025 | 0.022 | 0.047 | 0.052 | 0.104 |

Table 3. Relative frequency of 0.50 inches or more of precipitation (continued).

| WINNEMUCCA, NEV (WMC) | | | | | | | | YAKUTAT, AK (YAK) | | | | | | | |
|-----------------------|-------|-------|-------|-------|-------|-------|-------|------------------------|-------|-------|-------|-------|-------|-------|-------|
| | 00-06 | 06-12 | 12-18 | 18-24 | 00-12 | 12-24 | 00-24 | | 00-06 | 06-12 | 12-18 | 18-24 | 00-12 | 12-24 | 00-24 |
| JANUARY | 0.0 | 0.0 | 0.0 | 0.0 | 0.005 | 0.0 | 0.005 | JANUARY | 0.047 | 0.055 | 0.055 | 0.060 | 0.129 | 0.161 | 0.308 |
| FEBRUARY | 0.0 | 0.0 | 0.0 | 0.0 | 0.0 | 0.0 | 0.0 | FEBRUARY | 0.054 | 0.038 | 0.027 | 0.033 | 0.123 | 0.093 | 0.234 |
| MARCH | 0.0 | 0.0 | 0.0 | 0.0 | 0.002 | 0.0 | 0.005 | MARCH | 0.037 | 0.022 | 0.030 | 0.032 | 0.087 | 0.090 | 0.232 |
| APRIL | 0.0 | 0.0 | 0.0 | 0.0 | 0.005 | 0.0 | 0.008 | APRIL | 0.049 | 0.033 | 0.067 | 0.059 | 0.123 | 0.131 | 0.241 |
| MAY | 0.002 | 0.0 | 0.0 | 0.0 | 0.002 | 0.0 | 0.007 | MAY | 0.047 | 0.027 | 0.022 | 0.040 | 0.109 | 0.089 | 0.194 |
| JUNE | 0.008 | 0.0 | 0.0 | 0.0 | 0.008 | 0.005 | 0.010 | JUNE | 0.029 | 0.021 | 0.023 | 0.026 | 0.055 | 0.059 | 0.130 |
| JULY | 0.0 | 0.0 | 0.0 | 0.0 | 0.0 | 0.002 | 0.002 | JULY | 0.028 | 0.025 | 0.030 | 0.020 | 0.073 | 0.072 | 0.148 |
| AUGUST | 0.005 | 0.0 | 0.0 | 0.0 | 0.010 | 0.0 | 0.015 | AUGUST | 0.042 | 0.057 | 0.052 | 0.045 | 0.117 | 0.104 | 0.199 |
| SEPTEMBER | 0.0 | 0.0 | 0.0 | 0.003 | 0.0 | 0.003 | 0.008 | SEPTEMBER | 0.115 | 0.095 | 0.092 | 0.105 | 0.223 | 0.221 | 0.391 |
| OCTOBER | 0.0 | 0.0 | 0.0 | 0.002 | 0.007 | 0.002 | 0.012 | OCTOBER | 0.136 | 0.092 | 0.114 | 0.114 | 0.275 | 0.258 | 0.496 |
| NOVEMBER | 0.0 | 0.0 | 0.003 | 0.0 | 0.0 | 0.008 | 0.008 | NOVEMBER | 0.067 | 0.079 | 0.079 | 0.067 | 0.178 | 0.164 | 0.336 |
| DECEMBER | 0.0 | 0.0 | 0.0 | 0.0 | 0.0 | 0.0 | 0.002 | DECEMBER | 0.047 | 0.047 | 0.035 | 0.047 | 0.119 | 0.129 | 0.275 |
| WINSLOW, ARIZ (INW) | | | | | | | | YOUNGSTOWN, OHIO (YNG) | | | | | | | |
| | 00-06 | 06-12 | 12-18 | 18-24 | 00-12 | 12-24 | 00-24 | | 00-06 | 06-12 | 12-18 | 18-24 | 00-12 | 12-24 | 00-24 |
| JANUARY | 0.0 | 0.0 | 0.0 | 0.0 | 0.0 | 0.0 | 0.0 | JANUARY | 0.005 | 0.007 | 0.005 | 0.005 | 0.015 | 0.015 | 0.037 |
| FEBRUARY | 0.0 | 0.0 | 0.0 | 0.0 | 0.0 | 0.0 | 0.0 | FEBRUARY | 0.0 | 0.0 | 0.0 | 0.005 | 0.005 | 0.008 | 0.027 |
| MARCH | 0.0 | 0.0 | 0.0 | 0.0 | 0.0 | 0.0 | 0.005 | MARCH | 0.012 | 0.012 | 0.005 | 0.007 | 0.030 | 0.020 | 0.069 |
| APRIL | 0.0 | 0.0 | 0.0 | 0.0 | 0.0 | 0.0 | 0.0 | APRIL | 0.005 | 0.003 | 0.005 | 0.010 | 0.013 | 0.026 | 0.051 |
| MAY | 0.0 | 0.0 | 0.0 | 0.0 | 0.0 | 0.0 | 0.005 | MAY | 0.017 | 0.012 | 0.007 | 0.017 | 0.042 | 0.027 | 0.089 |
| JUNE | 0.0 | 0.0 | 0.0 | 0.0 | 0.0 | 0.0 | 0.0 | JUNE | 0.013 | 0.023 | 0.013 | 0.026 | 0.044 | 0.046 | 0.087 |
| JULY | 0.009 | 0.0 | 0.0 | 0.005 | 0.009 | 0.005 | 0.014 | JULY | 0.025 | 0.015 | 0.010 | 0.022 | 0.042 | 0.042 | 0.089 |
| AUGUST | 0.0 | 0.0 | 0.0 | 0.014 | 0.0 | 0.014 | 0.014 | AUGUST | 0.012 | 0.015 | 0.020 | 0.030 | 0.035 | 0.047 | 0.089 |
| SEPTEMBER | 0.011 | 0.0 | 0.0 | 0.006 | 0.011 | 0.011 | 0.022 | SEPTEMBER | 0.021 | 0.013 | 0.008 | 0.013 | 0.044 | 0.023 | 0.077 |
| OCTOBER | 0.009 | 0.005 | 0.009 | 0.009 | 0.014 | 0.028 | 0.037 | OCTOBER | 0.002 | 0.002 | 0.005 | 0.005 | 0.022 | 0.017 | 0.052 |
| NOVEMBER | 0.0 | 0.0 | 0.0 | 0.0 | 0.005 | 0.005 | 0.010 | NOVEMBER | 0.008 | 0.005 | 0.005 | 0.003 | 0.021 | 0.018 | 0.044 |
| DECEMBER | 0.0 | 0.0 | 0.0 | 0.0 | 0.0 | 0.0 | 0.005 | DECEMBER | 0.012 | 0.007 | 0.012 | 0.002 | 0.025 | 0.022 | 0.047 |
| YAKIMA, WASH (YKM) | | | | | | | | YUMA, ARIZ (YUM) | | | | | | | |
| | 00-06 | 06-12 | 12-18 | 18-24 | 00-12 | 12-24 | 00-24 | | 00-06 | 06-12 | 12-18 | 18-24 | 00-12 | 12-24 | 00-24 |
| JANUARY | 0.0 | 0.0 | 0.0 | 0.0 | 0.005 | 0.002 | 0.015 | JANUARY | 0.005 | 0.0 | 0.0 | 0.009 | 0.005 | 0.009 | 0.014 |
| FEBRUARY | 0.0 | 0.0 | 0.0 | 0.0 | 0.0 | 0.003 | 0.005 | FEBRUARY | 0.005 | 0.0 | 0.0 | 0.0 | 0.005 | 0.005 | 0.010 |
| MARCH | 0.0 | 0.0 | 0.0 | 0.0 | 0.002 | 0.0 | 0.007 | MARCH | 0.005 | 0.0 | 0.0 | 0.0 | 0.005 | 0.0 | 0.005 |
| APRIL | 0.0 | 0.0 | 0.003 | 0.0 | 0.0 | 0.003 | 0.003 | APRIL | 0.0 | 0.0 | 0.0 | 0.0 | 0.0 | 0.0 | 0.0 |
| MAY | 0.0 | 0.0 | 0.0 | 0.0 | 0.0 | 0.0 | 0.002 | MAY | 0.0 | 0.0 | 0.0 | 0.0 | 0.0 | 0.0 | 0.0 |
| JUNE | 0.005 | 0.003 | 0.003 | 0.0 | 0.005 | 0.003 | 0.010 | JUNE | 0.0 | 0.0 | 0.0 | 0.0 | 0.0 | 0.0 | 0.0 |
| JULY | 0.0 | 0.0 | 0.0 | 0.0 | 0.0 | 0.0 | 0.0 | JULY | 0.0 | 0.0 | 0.0 | 0.0 | 0.0 | 0.0 | 0.0 |
| AUGUST | 0.002 | 0.002 | 0.0 | 0.0 | 0.010 | 0.0 | 0.010 | AUGUST | 0.005 | 0.0 | 0.0 | 0.011 | 0.005 | 0.011 | 0.005 |
| SEPTEMBER | 0.0 | 0.003 | 0.0 | 0.0 | 0.003 | 0.0 | 0.003 | SEPTEMBER | 0.0 | 0.0 | 0.0 | 0.0 | 0.0 | 0.0 | 0.0 |
| OCTOBER | 0.002 | 0.0 | 0.0 | 0.0 | 0.002 | 0.005 | 0.007 | OCTOBER | 0.0 | 0.0 | 0.005 | 0.005 | 0.0 | 0.005 | 0.005 |
| NOVEMBER | 0.0 | 0.0 | 0.005 | 0.0 | 0.003 | 0.008 | 0.015 | NOVEMBER | 0.0 | 0.0 | 0.0 | 0.0 | 0.0 | 0.0 | 0.0 |
| DECEMBER | 0.0 | 0.002 | 0.0 | 0.002 | 0.005 | 0.005 | 0.010 | DECEMBER | 0.0 | 0.0 | 0.0 | 0.0 | 0.0 | 0.005 | 0.005 |

Table 4. Relative frequency of 1.00 inches or more of precipitation. The appropriate 6-, 12-, or 24-h observational period is indicated at the top of each column.

| ABERDEEN, S DAK (ABR) | | | | | | | | ALBANY, NY (ALB) | | | | | | | |
|--------------------------|-------|-------|-------|-------|-------|-------|-------|--------------------------|-------|-------|-------|-------|-------|-------|-------|
| | 00-06 | 06-12 | 12-18 | 18-24 | 00-12 | 12-24 | 00-24 | | 00-06 | 06-12 | 12-18 | 18-24 | 00-12 | 12-24 | 00-24 |
| JANUARY | 0.0 | 0.0 | 0.0 | 0.0 | 0.0 | 0.0 | 0.0 | JANUARY | 0.0 | 0.002 | 0.0 | 0.0 | 0.002 | 0.002 | 0.012 |
| FEBRUARY | 0.0 | 0.0 | 0.0 | 0.0 | 0.0 | 0.0 | 0.0 | FEBRUARY | 0.0 | 0.0 | 0.0 | 0.0 | 0.003 | 0.003 | 0.011 |
| MARCH | 0.0 | 0.0 | 0.0 | 0.0 | 0.0 | 0.0 | 0.005 | MARCH | 0.0 | 0.0 | 0.0 | 0.0 | 0.005 | 0.0 | 0.017 |
| APRIL | 0.0 | 0.0 | 0.0 | 0.0 | 0.0 | 0.0 | 0.0 | APRIL | 0.0 | 0.0 | 0.005 | 0.0 | 0.003 | 0.010 | 0.018 |
| MAY | 0.0 | 0.0 | 0.0 | 0.0 | 0.003 | 0.003 | 0.011 | MAY | 0.0 | 0.002 | 0.0 | 0.002 | 0.010 | 0.005 | 0.022 |
| JUNE | 0.008 | 0.014 | 0.0 | 0.0 | 0.020 | 0.0 | 0.020 | JUNE | 0.003 | 0.003 | 0.003 | 0.008 | 0.005 | 0.018 | 0.026 |
| JULY | 0.003 | 0.005 | 0.003 | 0.003 | 0.008 | 0.005 | 0.013 | JULY | 0.007 | 0.005 | 0.0 | 0.005 | 0.012 | 0.005 | 0.017 |
| AUGUST | 0.003 | 0.008 | 0.0 | 0.0 | 0.011 | 0.0 | 0.013 | AUGUST | 0.005 | 0.002 | 0.002 | 0.007 | 0.012 | 0.012 | 0.027 |
| SEPTEMBER | 0.006 | 0.0 | 0.003 | 0.003 | 0.006 | 0.009 | 0.015 | SEPTEMBER | 0.003 | 0.0 | 0.003 | 0.003 | 0.003 | 0.010 | 0.021 |
| OCTOBER | 0.0 | 0.0 | 0.0 | 0.0 | 0.003 | 0.0 | 0.008 | OCTOBER | 0.002 | 0.005 | 0.005 | 0.005 | 0.010 | 0.012 | 0.020 |
| NOVEMBER | 0.0 | 0.0 | 0.0 | 0.0 | 0.0 | 0.0 | 0.003 | NOVEMBER | 0.003 | 0.0 | 0.0 | 0.0 | 0.003 | 0.008 | 0.026 |
| DECEMBER | 0.0 | 0.0 | 0.0 | 0.0 | 0.0 | 0.0 | 0.0 | DECEMBER | 0.0 | 0.0 | 0.0 | 0.0 | 0.002 | 0.002 | 0.010 |
| ABILENE, TEX (ABI) | | | | | | | | ALBUQUERQUE, N MEX (ABQ) | | | | | | | |
| | 00-06 | 06-12 | 12-18 | 18-24 | 00-12 | 12-24 | 00-24 | | 00-06 | 06-12 | 12-18 | 18-24 | 00-12 | 12-24 | 00-24 |
| JANUARY | 0.0 | 0.0 | 0.0 | 0.0 | 0.0 | 0.0 | 0.002 | JANUARY | 0.0 | 0.0 | 0.0 | 0.0 | 0.0 | 0.0 | 0.0 |
| FEBRUARY | 0.0 | 0.0 | 0.0 | 0.0 | 0.0 | 0.0 | 0.003 | FEBRUARY | 0.0 | 0.0 | 0.0 | 0.0 | 0.0 | 0.0 | 0.0 |
| MARCH | 0.005 | 0.0 | 0.005 | 0.002 | 0.005 | 0.007 | 0.015 | MARCH | 0.0 | 0.0 | 0.0 | 0.0 | 0.0 | 0.0 | 0.0 |
| APRIL | 0.0 | 0.0 | 0.003 | 0.0 | 0.003 | 0.003 | 0.008 | APRIL | 0.0 | 0.0 | 0.0 | 0.0 | 0.0 | 0.0 | 0.003 |
| MAY | 0.005 | 0.005 | 0.005 | 0.002 | 0.010 | 0.007 | 0.020 | MAY | 0.0 | 0.0 | 0.0 | 0.0 | 0.0 | 0.0 | 0.0 |
| JUNE | 0.008 | 0.005 | 0.0 | 0.003 | 0.013 | 0.003 | 0.015 | JUNE | 0.0 | 0.0 | 0.0 | 0.003 | 0.0 | 0.003 | 0.003 |
| JULY | 0.0 | 0.0 | 0.0 | 0.012 | 0.0 | 0.015 | 0.017 | JULY | 0.0 | 0.0 | 0.0 | 0.0 | 0.0 | 0.0 | 0.0 |
| AUGUST | 0.002 | 0.007 | 0.002 | 0.007 | 0.010 | 0.012 | 0.020 | AUGUST | 0.0 | 0.002 | 0.0 | 0.0 | 0.002 | 0.0 | 0.002 |
| SEPTEMBER | 0.008 | 0.008 | 0.003 | 0.003 | 0.023 | 0.010 | 0.033 | SEPTEMBER | 0.0 | 0.0 | 0.0 | 0.0 | 0.003 | 0.0 | 0.005 |
| OCTOBER | 0.002 | 0.020 | 0.0 | 0.005 | 0.025 | 0.005 | 0.035 | OCTOBER | 0.0 | 0.0 | 0.0 | 0.002 | 0.0 | 0.002 | 0.002 |
| NOVEMBER | 0.0 | 0.015 | 0.0 | 0.0 | 0.015 | 0.0 | 0.023 | NOVEMBER | 0.0 | 0.0 | 0.0 | 0.0 | 0.0 | 0.0 | 0.0 |
| DECEMBER | 0.0 | 0.0 | 0.0 | 0.0 | 0.005 | 0.0 | 0.007 | DECEMBER | 0.0 | 0.0 | 0.0 | 0.0 | 0.0 | 0.0 | 0.0 |
| AKRON-CANTON, OHIO (CAK) | | | | | | | | ALLENTOWN, PA (ABE) | | | | | | | |
| | 00-06 | 06-12 | 12-18 | 18-24 | 00-12 | 12-24 | 00-24 | | 00-06 | 06-12 | 12-18 | 18-24 | 00-12 | 12-24 | 00-24 |
| JANUARY | 0.0 | 0.0 | 0.0 | 0.0 | 0.0 | 0.002 | 0.005 | JANUARY | 0.0 | 0.0 | 0.0 | 0.0 | 0.005 | 0.012 | 0.027 |
| FEBRUARY | 0.0 | 0.0 | 0.0 | 0.0 | 0.0 | 0.0 | 0.003 | FEBRUARY | 0.0 | 0.0 | 0.0 | 0.0 | 0.005 | 0.003 | 0.025 |
| MARCH | 0.002 | 0.0 | 0.0 | 0.0 | 0.005 | 0.002 | 0.010 | MARCH | 0.0 | 0.0 | 0.005 | 0.002 | 0.002 | 0.015 | 0.022 |
| APRIL | 0.003 | 0.0 | 0.0 | 0.0 | 0.003 | 0.0 | 0.008 | APRIL | 0.0 | 0.003 | 0.005 | 0.0 | 0.015 | 0.010 | 0.036 |
| MAY | 0.002 | 0.002 | 0.0 | 0.005 | 0.012 | 0.005 | 0.027 | MAY | 0.005 | 0.0 | 0.002 | 0.007 | 0.012 | 0.015 | 0.032 |
| JUNE | 0.005 | 0.003 | 0.0 | 0.0 | 0.013 | 0.0 | 0.018 | JUNE | 0.008 | 0.008 | 0.003 | 0.003 | 0.018 | 0.010 | 0.033 |
| JULY | 0.007 | 0.0 | 0.002 | 0.012 | 0.007 | 0.015 | 0.030 | JULY | 0.012 | 0.005 | 0.0 | 0.007 | 0.017 | 0.015 | 0.042 |
| AUGUST | 0.007 | 0.002 | 0.0 | 0.010 | 0.012 | 0.012 | 0.027 | AUGUST | 0.002 | 0.005 | 0.007 | 0.007 | 0.012 | 0.020 | 0.040 |
| SEPTEMBER | 0.008 | 0.003 | 0.0 | 0.0 | 0.010 | 0.0 | 0.015 | SEPTEMBER | 0.005 | 0.008 | 0.008 | 0.010 | 0.021 | 0.021 | 0.041 |
| OCTOBER | 0.0 | 0.0 | 0.0 | 0.002 | 0.0 | 0.002 | 0.005 | OCTOBER | 0.0 | 0.002 | 0.005 | 0.002 | 0.012 | 0.017 | 0.032 |
| NOVEMBER | 0.0 | 0.0 | 0.0 | 0.0 | 0.0 | 0.003 | 0.005 | NOVEMBER | 0.0 | 0.0 | 0.005 | 0.003 | 0.005 | 0.013 | 0.023 |
| DECEMBER | 0.0 | 0.0 | 0.0 | 0.0 | 0.0 | 0.002 | 0.010 | DECEMBER | 0.005 | 0.0 | 0.002 | 0.0 | 0.005 | 0.010 | 0.025 |

Table 4. Relative frequency of 1.00 inches or more of precipitation (continued).

| | | | | | | | | | | | | | | | | |
|---------------------|-------|-------|-------|-------|-------|-------|---------------------|-----------|-------|-------|-------|-------|-------|-------|-------|-------|
| ALPENA, MICH (APN) | | | | | | | ANNETTE, AK (ANN) | | | | | | | | | |
| JANUARY | 00-06 | 06-12 | 12-18 | 18-24 | 00-12 | 12-24 | 00-24 | JANUARY | 00-06 | 06-12 | 12-18 | 18-24 | 00-12 | 12-24 | 00-24 | |
| FEBRUARY | 0.0 | 0.0 | 0.0 | 0.0 | 0.002 | 0.0 | 0.005 | FEBRUARY | 0.0 | 0.005 | 0.0 | 0.002 | 0.015 | 0.020 | 0.078 | |
| MARCH | 0.0 | 0.0 | 0.0 | 0.0 | 0.0 | 0.0 | 0.003 | MARCH | 0.003 | 0.003 | 0.0 | 0.003 | 0.019 | 0.019 | 0.088 | |
| APRIL | 0.0 | 0.0 | 0.0 | 0.0 | 0.0 | 0.0 | 0.0 | APRIL | 0.0 | 0.002 | 0.005 | 0.0 | 0.011 | 0.015 | 0.037 | |
| MAY | 0.002 | 0.002 | 0.0 | 0.0 | 0.007 | 0.002 | 0.010 | MAY | 0.0 | 0.0 | 0.005 | 0.0 | 0.014 | 0.023 | 0.092 | |
| JUNE | 0.0 | 0.003 | 0.0 | 0.003 | 0.003 | 0.005 | 0.015 | JUNE | 0.0 | 0.0 | 0.003 | 0.002 | 0.009 | 0.008 | 0.037 | |
| JULY | 0.007 | 0.007 | 0.002 | 0.005 | 0.020 | 0.012 | 0.035 | JULY | 0.0 | 0.0 | 0.0 | 0.0 | 0.006 | 0.0 | 0.024 | |
| AUGUST | 0.002 | 0.0 | 0.002 | 0.007 | 0.010 | 0.010 | 0.027 | AUGUST | 0.0 | 0.002 | 0.0 | 0.0 | 0.015 | 0.007 | 0.045 | |
| SEPTEMBER | 0.0 | 0.0 | 0.003 | 0.003 | 0.005 | 0.005 | 0.021 | SEPTEMBER | 0.003 | 0.0 | 0.0 | 0.002 | 0.015 | 0.010 | 0.048 | |
| OCTOBER | 0.0 | 0.0 | 0.0 | 0.0 | 0.0 | 0.0 | 0.007 | OCTOBER | 0.0 | 0.0 | 0.008 | 0.005 | 0.031 | 0.038 | 0.095 | |
| NOVEMBER | 0.0 | 0.0 | 0.0 | 0.0 | 0.0 | 0.0 | 0.0 | NOVEMBER | 0.017 | 0.017 | 0.007 | 0.017 | 0.083 | 0.057 | 0.152 | |
| DECEMBER | 0.0 | 0.0 | 0.0 | 0.0 | 0.0 | 0.0 | 0.002 | DECEMBER | 0.0 | 0.005 | 0.005 | 0.005 | 0.029 | 0.044 | 0.137 | |
| DECEMBER | 0.0 | 0.0 | 0.0 | 0.0 | 0.0 | 0.0 | 0.002 | DECEMBER | 0.0 | 0.0 | 0.005 | 0.0 | 0.034 | 0.022 | 0.110 | |
| AMARILLO, TEX (AMA) | | | | | | | ASHEVILLE, NC (AVL) | | | | | | | | | |
| JANUARY | 00-06 | 06-12 | 12-18 | 18-24 | 00-12 | 12-24 | 00-24 | JANUARY | 00-06 | 06-12 | 12-18 | 18-24 | 00-12 | 12-24 | 00-24 | |
| FEBRUARY | 0.0 | 0.0 | 0.0 | 0.0 | 0.0 | 0.0 | 0.0 | FEBRUARY | 0.002 | 0.0 | 0.002 | 0.002 | 0.012 | 0.012 | 0.035 | |
| MARCH | 0.0 | 0.0 | 0.0 | 0.0 | 0.0 | 0.0 | 0.005 | MARCH | 0.005 | 0.005 | 0.008 | 0.003 | 0.016 | 0.011 | 0.035 | |
| APRIL | 0.003 | 0.0 | 0.0 | 0.0 | 0.003 | 0.0 | 0.006 | APRIL | 0.012 | 0.007 | 0.005 | 0.005 | 0.032 | 0.022 | 0.060 | |
| MAY | 0.007 | 0.002 | 0.0 | 0.002 | 0.012 | 0.005 | 0.025 | MAY | 0.005 | 0.0 | 0.003 | 0.005 | 0.013 | 0.018 | 0.046 | |
| JUNE | 0.010 | 0.0 | 0.0 | 0.008 | 0.021 | 0.008 | 0.036 | JUNE | 0.010 | 0.005 | 0.0 | 0.010 | 0.020 | 0.015 | 0.050 | |
| JULY | 0.005 | 0.005 | 0.0 | 0.005 | 0.010 | 0.005 | 0.017 | JULY | 0.003 | 0.0 | 0.003 | 0.010 | 0.008 | 0.015 | 0.028 | |
| AUGUST | 0.005 | 0.015 | 0.005 | 0.0 | 0.027 | 0.005 | 0.035 | AUGUST | 0.005 | 0.0 | 0.0 | 0.017 | 0.007 | 0.017 | 0.032 | |
| SEPTEMBER | 0.005 | 0.0 | 0.0 | 0.005 | 0.005 | 0.005 | 0.013 | SEPTEMBER | 0.005 | 0.005 | 0.005 | 0.010 | 0.012 | 0.015 | 0.022 | |
| OCTOBER | 0.0 | 0.0 | 0.0 | 0.002 | 0.005 | 0.002 | 0.010 | OCTOBER | 0.008 | 0.003 | 0.003 | 0.010 | 0.013 | 0.015 | 0.038 | |
| NOVEMBER | 0.0 | 0.0 | 0.0 | 0.0 | 0.0 | 0.0 | 0.0 | NOVEMBER | 0.002 | 0.002 | 0.002 | 0.005 | 0.010 | 0.010 | 0.035 | |
| DECEMBER | 0.0 | 0.0 | 0.0 | 0.0 | 0.0 | 0.0 | 0.0 | DECEMBER | 0.008 | 0.008 | 0.003 | 0.003 | 0.018 | 0.010 | 0.036 | |
| DECEMBER | 0.0 | 0.0 | 0.0 | 0.0 | 0.0 | 0.0 | 0.0 | DECEMBER | 0.005 | 0.0 | 0.005 | 0.002 | 0.017 | 0.015 | 0.047 | |
| ANCHORAGE, AK (ANC) | | | | | | | ASTORIA, OREG (AST) | | | | | | | | | |
| JANUARY | 00-06 | 06-12 | 12-18 | 18-24 | 00-12 | 12-24 | 00-24 | JANUARY | 00-06 | 06-12 | 12-18 | 18-24 | 00-12 | 12-24 | 00-24 | |
| FEBRUARY | 0.0 | 0.0 | 0.0 | 0.0 | 0.0 | 0.0 | 0.0 | FEBRUARY | 0.002 | 0.002 | 0.002 | 0.002 | 0.015 | 0.022 | 0.077 | |
| MARCH | 0.0 | 0.0 | 0.0 | 0.0 | 0.0 | 0.0 | 0.0 | MARCH | 0.003 | 0.0 | 0.003 | 0.0 | 0.019 | 0.014 | 0.057 | |
| APRIL | 0.0 | 0.0 | 0.0 | 0.0 | 0.0 | 0.0 | 0.0 | APRIL | 0.0 | 0.0 | 0.0 | 0.0 | 0.007 | 0.007 | 0.037 | |
| MAY | 0.0 | 0.0 | 0.0 | 0.0 | 0.0 | 0.0 | 0.002 | MAY | 0.0 | 0.0 | 0.0 | 0.0 | 0.005 | 0.0 | 0.023 | |
| JUNE | 0.0 | 0.0 | 0.0 | 0.0 | 0.0 | 0.0 | 0.0 | JUNE | 0.0 | 0.0 | 0.0 | 0.0 | 0.002 | 0.0 | 0.015 | |
| JULY | 0.0 | 0.0 | 0.0 | 0.0 | 0.0 | 0.0 | 0.0 | JULY | 0.0 | 0.0 | 0.0 | 0.0 | 0.003 | 0.003 | 0.010 | |
| AUGUST | 0.0 | 0.0 | 0.0 | 0.0 | 0.0 | 0.0 | 0.005 | AUGUST | 0.0 | 0.0 | 0.0 | 0.0 | 0.002 | 0.002 | 0.010 | |
| SEPTEMBER | 0.0 | 0.0 | 0.0 | 0.0 | 0.0 | 0.003 | 0.008 | SEPTEMBER | 0.0 | 0.0 | 0.0 | 0.0 | 0.0 | 0.002 | 0.002 | 0.010 |
| OCTOBER | 0.0 | 0.0 | 0.0 | 0.0 | 0.0 | 0.0 | 0.005 | OCTOBER | 0.005 | 0.0 | 0.0 | 0.002 | 0.012 | 0.010 | 0.035 | |
| NOVEMBER | 0.0 | 0.0 | 0.0 | 0.0 | 0.0 | 0.0 | 0.0 | NOVEMBER | 0.005 | 0.008 | 0.003 | 0.003 | 0.031 | 0.036 | 0.103 | |
| DECEMBER | 0.0 | 0.0 | 0.0 | 0.0 | 0.0 | 0.0 | 0.0 | DECEMBER | 0.010 | 0.005 | 0.012 | 0.012 | 0.037 | 0.042 | 0.114 | |

Table 4. Relative frequency of 1.00 inches or more of precipitation (continued).

| ATHENS, GA (AHN) | | | | | | | | AUGUSTA, GA (AGS) | | | | | | | |
|------------------|-------|-------|-------|-------|-------|-------|-------|-------------------|-------|-------|-------|-------|-------|-------|-------|
| | 00-06 | 06-12 | 12-18 | 18-24 | 00-12 | 12-24 | 00-24 | | 00-06 | 06-12 | 12-18 | 18-24 | 00-12 | 12-24 | 00-24 |
| JANUARY | 0.005 | 0.0 | 0.005 | 0.005 | 0.022 | 0.020 | 0.042 | JANUARY | 0.0 | 0.005 | 0.005 | 0.0 | 0.010 | 0.007 | 0.025 |
| FEBRUARY | 0.003 | 0.005 | 0.005 | 0.003 | 0.016 | 0.014 | 0.049 | FEBRUARY | 0.011 | 0.005 | 0.011 | 0.003 | 0.019 | 0.019 | 0.054 |
| MARCH | 0.002 | 0.002 | 0.002 | 0.007 | 0.015 | 0.025 | 0.050 | MARCH | 0.005 | 0.007 | 0.002 | 0.007 | 0.017 | 0.017 | 0.045 |
| APRIL | 0.0 | 0.005 | 0.008 | 0.003 | 0.008 | 0.018 | 0.031 | APRIL | 0.003 | 0.003 | 0.003 | 0.010 | 0.013 | 0.015 | 0.038 |
| MAY | 0.012 | 0.010 | 0.012 | 0.017 | 0.022 | 0.035 | 0.057 | MAY | 0.010 | 0.002 | 0.002 | 0.015 | 0.012 | 0.020 | 0.040 |
| JUNE | 0.005 | 0.003 | 0.0 | 0.010 | 0.008 | 0.015 | 0.028 | JUNE | 0.023 | 0.0 | 0.0 | 0.013 | 0.026 | 0.013 | 0.044 |
| JULY | 0.012 | 0.0 | 0.005 | 0.015 | 0.015 | 0.020 | 0.045 | JULY | 0.002 | 0.0 | 0.002 | 0.012 | 0.005 | 0.015 | 0.022 |
| AUGUST | 0.002 | 0.002 | 0.002 | 0.020 | 0.005 | 0.025 | 0.032 | AUGUST | 0.010 | 0.0 | 0.0 | 0.017 | 0.010 | 0.017 | 0.032 |
| SEPTEMBER | 0.0 | 0.0 | 0.003 | 0.008 | 0.005 | 0.013 | 0.028 | SEPTEMBER | 0.010 | 0.005 | 0.003 | 0.005 | 0.018 | 0.015 | 0.041 |
| OCTOBER | 0.007 | 0.002 | 0.002 | 0.010 | 0.010 | 0.015 | 0.030 | OCTOBER | 0.0 | 0.005 | 0.0 | 0.010 | 0.005 | 0.015 | 0.025 |
| NOVEMBER | 0.003 | 0.008 | 0.0 | 0.003 | 0.013 | 0.003 | 0.023 | NOVEMBER | 0.003 | 0.0 | 0.0 | 0.0 | 0.005 | 0.008 | 0.023 |
| DECEMBER | 0.007 | 0.010 | 0.002 | 0.007 | 0.020 | 0.012 | 0.047 | DECEMBER | 0.002 | 0.002 | 0.007 | 0.002 | 0.015 | 0.012 | 0.032 |

| ATLANTA, GA (ATL) | | | | | | | | AUSTIN, TEX (AUS) | | | | | | | |
|-------------------|-------|-------|-------|-------|-------|-------|-------|-------------------|-------|-------|-------|-------|-------|-------|-------|
| | 00-06 | 06-12 | 12-18 | 18-24 | 00-12 | 12-24 | 00-24 | | 00-06 | 06-12 | 12-18 | 18-24 | 00-12 | 12-24 | 00-24 |
| JANUARY | 0.015 | 0.005 | 0.002 | 0.002 | 0.027 | 0.017 | 0.042 | JANUARY | 0.0 | 0.0 | 0.0 | 0.0 | 0.002 | 0.0 | 0.005 |
| FEBRUARY | 0.008 | 0.011 | 0.0 | 0.008 | 0.025 | 0.014 | 0.063 | FEBRUARY | 0.0 | 0.0 | 0.003 | 0.0 | 0.0 | 0.003 | 0.011 |
| MARCH | 0.007 | 0.007 | 0.015 | 0.010 | 0.020 | 0.037 | 0.062 | MARCH | 0.002 | 0.005 | 0.002 | 0.0 | 0.012 | 0.007 | 0.022 |
| APRIL | 0.005 | 0.010 | 0.015 | 0.005 | 0.015 | 0.021 | 0.038 | APRIL | 0.0 | 0.021 | 0.010 | 0.003 | 0.028 | 0.013 | 0.039 |
| MAY | 0.002 | 0.010 | 0.002 | 0.012 | 0.022 | 0.020 | 0.042 | MAY | 0.015 | 0.005 | 0.007 | 0.012 | 0.022 | 0.020 | 0.045 |
| JUNE | 0.005 | 0.0 | 0.0 | 0.010 | 0.005 | 0.010 | 0.026 | JUNE | 0.008 | 0.010 | 0.010 | 0.010 | 0.023 | 0.021 | 0.041 |
| JULY | 0.007 | 0.002 | 0.002 | 0.025 | 0.012 | 0.032 | 0.055 | JULY | 0.002 | 0.002 | 0.010 | 0.0 | 0.005 | 0.012 | 0.020 |
| AUGUST | 0.007 | 0.0 | 0.007 | 0.002 | 0.007 | 0.010 | 0.027 | AUGUST | 0.0 | 0.002 | 0.005 | 0.002 | 0.002 | 0.007 | 0.017 |
| SEPTEMBER | 0.003 | 0.003 | 0.008 | 0.008 | 0.008 | 0.021 | 0.039 | SEPTEMBER | 0.005 | 0.010 | 0.005 | 0.008 | 0.013 | 0.018 | 0.036 |
| OCTOBER | 0.0 | 0.005 | 0.005 | 0.005 | 0.010 | 0.012 | 0.030 | OCTOBER | 0.0 | 0.012 | 0.012 | 0.002 | 0.015 | 0.022 | 0.040 |
| NOVEMBER | 0.003 | 0.010 | 0.005 | 0.003 | 0.021 | 0.015 | 0.041 | NOVEMBER | 0.008 | 0.0 | 0.0 | 0.003 | 0.008 | 0.005 | 0.018 |
| DECEMBER | 0.0 | 0.007 | 0.007 | 0.010 | 0.025 | 0.020 | 0.060 | DECEMBER | 0.002 | 0.002 | 0.0 | 0.0 | 0.007 | 0.005 | 0.012 |

| ATLANTIC CITY, NJ (ACY) | | | | | | | | BAKERSFIELD, CALIF (BFL) | | | | | | | |
|-------------------------|-------|-------|-------|-------|-------|-------|-------|--------------------------|-------|-------|-------|-------|-------|-------|-------|
| | 00-06 | 06-12 | 12-18 | 18-24 | 00-12 | 12-24 | 00-24 | | 00-06 | 06-12 | 12-18 | 18-24 | 00-12 | 12-24 | 00-24 |
| JANUARY | 0.0 | 0.005 | 0.0 | 0.0 | 0.015 | 0.010 | 0.027 | JANUARY | 0.0 | 0.0 | 0.0 | 0.0 | 0.0 | 0.0 | 0.002 |
| FEBRUARY | 0.003 | 0.0 | 0.0 | 0.003 | 0.005 | 0.003 | 0.019 | FEBRUARY | 0.0 | 0.0 | 0.0 | 0.0 | 0.003 | 0.0 | 0.005 |
| MARCH | 0.005 | 0.0 | 0.002 | 0.007 | 0.010 | 0.015 | 0.030 | MARCH | 0.0 | 0.0 | 0.0 | 0.0 | 0.0 | 0.0 | 0.002 |
| APRIL | 0.003 | 0.003 | 0.005 | 0.0 | 0.008 | 0.008 | 0.026 | APRIL | 0.0 | 0.0 | 0.0 | 0.0 | 0.0 | 0.0 | 0.0 |
| MAY | 0.002 | 0.005 | 0.0 | 0.002 | 0.012 | 0.012 | 0.027 | MAY | 0.0 | 0.0 | 0.0 | 0.0 | 0.0 | 0.0 | 0.0 |
| JUNE | 0.0 | 0.0 | 0.005 | 0.003 | 0.0 | 0.013 | 0.021 | JUNE | 0.0 | 0.0 | 0.0 | 0.0 | 0.0 | 0.0 | 0.0 |
| JULY | 0.002 | 0.0 | 0.005 | 0.007 | 0.002 | 0.012 | 0.020 | JULY | 0.0 | 0.0 | 0.0 | 0.0 | 0.0 | 0.0 | 0.0 |
| AUGUST | 0.002 | 0.005 | 0.007 | 0.012 | 0.012 | 0.020 | 0.042 | AUGUST | 0.002 | 0.0 | 0.0 | 0.0 | 0.002 | 0.002 | 0.005 |
| SEPTEMBER | 0.005 | 0.0 | 0.0 | 0.010 | 0.008 | 0.013 | 0.023 | SEPTEMBER | 0.0 | 0.0 | 0.0 | 0.0 | 0.0 | 0.0 | 0.0 |
| OCTOBER | 0.002 | 0.005 | 0.007 | 0.002 | 0.007 | 0.012 | 0.022 | OCTOBER | 0.002 | 0.0 | 0.0 | 0.0 | 0.002 | 0.0 | 0.002 |
| NOVEMBER | 0.0 | 0.005 | 0.005 | 0.003 | 0.015 | 0.010 | 0.028 | NOVEMBER | 0.0 | 0.0 | 0.0 | 0.0 | 0.0 | 0.0 | 0.0 |
| DECEMBER | 0.005 | 0.002 | 0.010 | 0.0 | 0.010 | 0.010 | 0.025 | DECEMBER | 0.0 | 0.0 | 0.0 | 0.0 | 0.0 | 0.0 | 0.002 |

Table 4. Relative frequency of 1.00 inches or more of precipitation (continued).

| | | | | | | | | | | | | | | | |
|---------------------|-------|-------|-------|-------|-------|-------|-------|-------------------------|-------|-------|-------|-------|-------|-------|-------|
| BALTIMORE, MD (BWI) | | | | | | | | BARTER ISLAND, AK (BTI) | | | | | | | |
| JANUARY | 00-06 | 06-12 | 12-18 | 18-24 | 00-12 | 12-24 | 00-24 | JANUARY | 00-06 | 06-12 | 12-18 | 18-24 | 00-12 | 12-24 | 00-24 |
| FEBRUARY | 0.002 | 0.0 | 0.0 | 0.0 | 0.007 | 0.0 | 0.015 | FEBRUARY | 0.0 | 0.0 | 0.0 | 0.0 | 0.0 | 0.0 | 0.0 |
| MARCH | 0.003 | 0.0 | 0.003 | 0.003 | 0.003 | 0.003 | 0.022 | MARCH | 0.0 | 0.0 | 0.0 | 0.0 | 0.0 | 0.0 | 0.0 |
| APRIL | 0.0 | 0.002 | 0.002 | 0.007 | 0.007 | 0.017 | 0.030 | APRIL | 0.0 | 0.0 | 0.0 | 0.0 | 0.0 | 0.0 | 0.0 |
| MAY | 0.0 | 0.0 | 0.005 | 0.0 | 0.010 | 0.008 | 0.026 | MAY | 0.0 | 0.0 | 0.0 | 0.0 | 0.0 | 0.0 | 0.0 |
| JUNE | 0.0 | 0.0 | 0.002 | 0.005 | 0.005 | 0.015 | 0.025 | JUNE | 0.0 | 0.0 | 0.0 | 0.0 | 0.0 | 0.0 | 0.0 |
| JULY | 0.003 | 0.003 | 0.003 | 0.013 | 0.008 | 0.018 | 0.036 | JULY | 0.0 | 0.0 | 0.0 | 0.0 | 0.0 | 0.0 | 0.0 |
| AUGUST | 0.002 | 0.007 | 0.007 | 0.007 | 0.012 | 0.020 | 0.032 | AUGUST | 0.0 | 0.0 | 0.0 | 0.0 | 0.0 | 0.0 | 0.0 |
| SEPTEMBER | 0.010 | 0.002 | 0.005 | 0.012 | 0.015 | 0.017 | 0.037 | SEPTEMBER | 0.0 | 0.0 | 0.0 | 0.0 | 0.0 | 0.0 | 0.0 |
| OCTOBER | 0.005 | 0.008 | 0.010 | 0.008 | 0.015 | 0.018 | 0.039 | OCTOBER | 0.0 | 0.0 | 0.0 | 0.0 | 0.0 | 0.0 | 0.0 |
| NOVEMBER | 0.002 | 0.0 | 0.005 | 0.005 | 0.012 | 0.015 | 0.050 | NOVEMBER | 0.0 | 0.0 | 0.0 | 0.0 | 0.0 | 0.0 | 0.0 |
| DECEMBER | 0.003 | 0.003 | 0.003 | 0.0 | 0.015 | 0.003 | 0.021 | DECEMBER | 0.0 | 0.0 | 0.0 | 0.0 | 0.0 | 0.0 | 0.0 |
| | 0.002 | 0.002 | 0.005 | 0.002 | 0.015 | 0.012 | 0.042 | | 0.0 | 0.0 | 0.0 | 0.0 | 0.0 | 0.0 | 0.0 |
| BANGOR, ME (BGR) | | | | | | | | BATON ROUGE, LA (BTR) | | | | | | | |
| JANUARY | 00-06 | 06-12 | 12-18 | 18-24 | 00-12 | 12-24 | 00-24 | JANUARY | 00-06 | 06-12 | 12-18 | 18-24 | 00-12 | 12-24 | 00-24 |
| FEBRUARY | 0.0 | 0.0 | 0.008 | 0.0 | 0.005 | 0.008 | 0.020 | FEBRUARY | 0.012 | 0.007 | 0.007 | 0.010 | 0.025 | 0.025 | 0.060 |
| MARCH | 0.0 | 0.0 | 0.0 | 0.003 | 0.008 | 0.005 | 0.017 | MARCH | 0.027 | 0.003 | 0.008 | 0.011 | 0.035 | 0.030 | 0.065 |
| APRIL | 0.003 | 0.0 | 0.0 | 0.002 | 0.005 | 0.010 | 0.023 | APRIL | 0.007 | 0.012 | 0.012 | 0.012 | 0.030 | 0.022 | 0.050 |
| MAY | 0.003 | 0.005 | 0.003 | 0.003 | 0.021 | 0.005 | 0.034 | MAY | 0.015 | 0.021 | 0.026 | 0.015 | 0.041 | 0.033 | 0.064 |
| JUNE | 0.002 | 0.0 | 0.0 | 0.0 | 0.005 | 0.002 | 0.022 | JUNE | 0.015 | 0.025 | 0.007 | 0.012 | 0.037 | 0.022 | 0.057 |
| JULY | 0.0 | 0.003 | 0.005 | 0.0 | 0.005 | 0.008 | 0.024 | JULY | 0.003 | 0.003 | 0.003 | 0.021 | 0.005 | 0.023 | 0.033 |
| AUGUST | 0.003 | 0.007 | 0.0 | 0.002 | 0.010 | 0.003 | 0.026 | AUGUST | 0.007 | 0.0 | 0.020 | 0.045 | 0.007 | 0.067 | 0.077 |
| SEPTEMBER | 0.005 | 0.007 | 0.0 | 0.005 | 0.013 | 0.008 | 0.023 | SEPTEMBER | 0.002 | 0.007 | 0.010 | 0.032 | 0.010 | 0.050 | 0.057 |
| OCTOBER | 0.005 | 0.003 | 0.005 | 0.010 | 0.010 | 0.016 | 0.031 | OCTOBER | 0.008 | 0.008 | 0.013 | 0.031 | 0.015 | 0.046 | 0.062 |
| NOVEMBER | 0.007 | 0.002 | 0.0 | 0.002 | 0.012 | 0.010 | 0.033 | NOVEMBER | 0.010 | 0.007 | 0.002 | 0.015 | 0.017 | 0.017 | 0.040 |
| DECEMBER | 0.0 | 0.003 | 0.003 | 0.005 | 0.005 | 0.016 | 0.026 | DECEMBER | 0.013 | 0.018 | 0.003 | 0.010 | 0.039 | 0.015 | 0.057 |
| | 0.002 | 0.002 | 0.002 | 0.007 | 0.012 | 0.012 | 0.025 | | 0.012 | 0.002 | 0.005 | 0.012 | 0.022 | 0.030 | 0.057 |
| BARROW, AK (BRW) | | | | | | | | BECKLEY, W VA (BKW) | | | | | | | |
| JANUARY | 00-06 | 06-12 | 12-18 | 18-24 | 00-12 | 12-24 | 00-24 | JANUARY | 00-06 | 06-12 | 12-18 | 18-24 | 00-12 | 12-24 | 00-24 |
| FEBRUARY | 0.0 | 0.0 | 0.0 | 0.0 | 0.0 | 0.0 | 0.0 | FEBRUARY | 0.0 | 0.0 | 0.0 | 0.0 | 0.0 | 0.0 | 0.010 |
| MARCH | 0.0 | 0.0 | 0.0 | 0.0 | 0.0 | 0.0 | 0.0 | MARCH | 0.0 | 0.0 | 0.0 | 0.0 | 0.0 | 0.005 | 0.008 |
| APRIL | 0.0 | 0.0 | 0.0 | 0.0 | 0.0 | 0.0 | 0.0 | APRIL | 0.0 | 0.0 | 0.0 | 0.0 | 0.005 | 0.005 | 0.010 |
| MAY | 0.0 | 0.0 | 0.0 | 0.0 | 0.0 | 0.0 | 0.0 | MAY | 0.005 | 0.002 | 0.0 | 0.005 | 0.012 | 0.005 | 0.027 |
| JUNE | 0.0 | 0.0 | 0.0 | 0.0 | 0.0 | 0.0 | 0.0 | JUNE | 0.0 | 0.003 | 0.005 | 0.010 | 0.005 | 0.015 | 0.023 |
| JULY | 0.0 | 0.0 | 0.0 | 0.0 | 0.0 | 0.0 | 0.0 | JULY | 0.007 | 0.010 | 0.005 | 0.007 | 0.022 | 0.017 | 0.045 |
| AUGUST | 0.0 | 0.0 | 0.0 | 0.0 | 0.0 | 0.0 | 0.0 | AUGUST | 0.002 | 0.002 | 0.007 | 0.002 | 0.005 | 0.015 | 0.025 |
| SEPTEMBER | 0.0 | 0.0 | 0.0 | 0.0 | 0.0 | 0.0 | 0.0 | SEPTEMBER | 0.0 | 0.003 | 0.003 | 0.003 | 0.005 | 0.010 | 0.023 |
| OCTOBER | 0.0 | 0.0 | 0.0 | 0.0 | 0.0 | 0.0 | 0.0 | OCTOBER | 0.0 | 0.002 | 0.0 | 0.0 | 0.005 | 0.0 | 0.012 |
| NOVEMBER | 0.0 | 0.0 | 0.0 | 0.0 | 0.0 | 0.0 | 0.0 | NOVEMBER | 0.0 | 0.0 | 0.0 | 0.003 | 0.003 | 0.003 | 0.010 |
| DECEMBER | 0.0 | 0.0 | 0.0 | 0.0 | 0.0 | 0.0 | 0.0 | DECEMBER | 0.002 | 0.005 | 0.0 | 0.0 | 0.007 | 0.002 | 0.012 |

Table 4. Relative frequency of 1.00 inches or more of precipitation (continued).

| BETHEL, AK (BET) | | | | | | | | BIRMINGHAM, ALA (BHM) | | | | | | | |
|----------------------|-------|-------|-------|-------|-------|-------|-------|-----------------------|-------|-------|-------|-------|-------|-------|-------|
| | 00-06 | 06-12 | 12-18 | 18-24 | 00-12 | 12-24 | 00-24 | | 00-06 | 06-12 | 12-18 | 18-24 | 00-12 | 12-24 | 00-24 |
| JANUARY | 0.0 | 0.0 | 0.0 | 0.0 | 0.0 | 0.0 | 0.0 | JANUARY | 0.008 | 0.011 | 0.005 | 0.008 | 0.024 | 0.011 | 0.049 |
| FEBRUARY | 0.0 | 0.0 | 0.0 | 0.0 | 0.0 | 0.0 | 0.0 | FEBRUARY | 0.003 | 0.005 | 0.005 | 0.0 | 0.019 | 0.006 | 0.047 |
| MARCH | 0.0 | 0.0 | 0.0 | 0.0 | 0.0 | 0.0 | 0.0 | MARCH | 0.012 | 0.017 | 0.010 | 0.012 | 0.037 | 0.025 | 0.067 |
| APRIL | 0.0 | 0.0 | 0.0 | 0.0 | 0.0 | 0.0 | 0.003 | APRIL | 0.018 | 0.015 | 0.016 | 0.005 | 0.036 | 0.023 | 0.070 |
| MAY | 0.0 | 0.0 | 0.0 | 0.0 | 0.0 | 0.0 | 0.0 | MAY | 0.010 | 0.010 | 0.012 | 0.012 | 0.030 | 0.032 | 0.063 |
| JUNE | 0.0 | 0.0 | 0.0 | 0.0 | 0.0 | 0.003 | 0.0 | JUNE | 0.0 | 0.003 | 0.005 | 0.003 | 0.003 | 0.013 | 0.016 |
| JULY | 0.0 | 0.0 | 0.0 | 0.0 | 0.0 | 0.0 | 0.0 | JULY | 0.005 | 0.002 | 0.007 | 0.017 | 0.007 | 0.032 | 0.043 |
| AUGUST | 0.0 | 0.0 | 0.0 | 0.0 | 0.0 | 0.0 | 0.0 | AUGUST | 0.002 | 0.002 | 0.0 | 0.002 | 0.005 | 0.007 | 0.015 |
| SEPTEMBER | 0.0 | 0.0 | 0.0 | 0.0 | 0.0 | 0.0 | 0.005 | SEPTEMBER | 0.010 | 0.013 | 0.005 | 0.005 | 0.018 | 0.015 | 0.036 |
| OCTOBER | 0.0 | 0.0 | 0.0 | 0.0 | 0.002 | 0.0 | 0.005 | OCTOBER | 0.007 | 0.002 | 0.002 | 0.002 | 0.017 | 0.013 | 0.035 |
| NOVEMBER | 0.0 | 0.0 | 0.0 | 0.0 | 0.0 | 0.0 | 0.003 | NOVEMBER | 0.008 | 0.008 | 0.003 | 0.013 | 0.018 | 0.018 | 0.042 |
| DECEMBER | 0.0 | 0.0 | 0.0 | 0.0 | 0.0 | 0.0 | 0.0 | DECEMBER | 0.012 | 0.020 | 0.005 | 0.002 | 0.030 | 0.015 | 0.045 |
| BILLINGS, MONT (BIL) | | | | | | | | BISMARCK, N DAK (BIS) | | | | | | | |
| | 00-06 | 06-12 | 12-18 | 18-24 | 00-12 | 12-24 | 00-24 | | 00-06 | 06-12 | 12-18 | 18-24 | 00-12 | 12-24 | 00-24 |
| JANUARY | 0.0 | 0.0 | 0.0 | 0.0 | 0.0 | 0.0 | 0.002 | JANUARY | 0.0 | 0.0 | 0.0 | 0.0 | 0.0 | 0.0 | 0.0 |
| FEBRUARY | 0.0 | 0.0 | 0.0 | 0.0 | 0.0 | 0.0 | 0.0 | FEBRUARY | 0.0 | 0.0 | 0.0 | 0.0 | 0.0 | 0.0 | 0.0 |
| MARCH | 0.0 | 0.0 | 0.0 | 0.0 | 0.0 | 0.0 | 0.0 | MARCH | 0.0 | 0.0 | 0.0 | 0.0 | 0.0 | 0.0 | 0.0 |
| APRIL | 0.0 | 0.003 | 0.0 | 0.0 | 0.003 | 0.003 | 0.008 | APRIL | 0.0 | 0.0 | 0.003 | 0.0 | 0.003 | 0.003 | 0.008 |
| MAY | 0.0 | 0.002 | 0.0 | 0.0 | 0.007 | 0.005 | 0.012 | MAY | 0.007 | 0.0 | 0.0 | 0.0 | 0.010 | 0.0 | 0.012 |
| JUNE | 0.003 | 0.0 | 0.0 | 0.0 | 0.003 | 0.0 | 0.005 | JUNE | 0.0 | 0.003 | 0.0 | 0.0 | 0.003 | 0.0 | 0.005 |
| JULY | 0.0 | 0.002 | 0.0 | 0.0 | 0.002 | 0.0 | 0.002 | JULY | 0.002 | 0.0 | 0.002 | 0.005 | 0.005 | 0.007 | 0.012 |
| AUGUST | 0.0 | 0.0 | 0.0 | 0.0 | 0.0 | 0.002 | 0.002 | AUGUST | 0.002 | 0.0 | 0.0 | 0.0 | 0.005 | 0.0 | 0.005 |
| SEPTEMBER | 0.0 | 0.0 | 0.0 | 0.0 | 0.0 | 0.003 | 0.010 | SEPTEMBER | 0.008 | 0.003 | 0.0 | 0.005 | 0.010 | 0.005 | 0.018 |
| OCTOBER | 0.0 | 0.0 | 0.0 | 0.0 | 0.002 | 0.0 | 0.002 | OCTOBER | 0.0 | 0.0 | 0.0 | 0.0 | 0.002 | 0.0 | 0.007 |
| NOVEMBER | 0.0 | 0.0 | 0.0 | 0.0 | 0.0 | 0.0 | 0.0 | NOVEMBER | 0.0 | 0.0 | 0.0 | 0.0 | 0.0 | 0.0 | 0.0 |
| DECEMBER | 0.0 | 0.0 | 0.0 | 0.0 | 0.0 | 0.0 | 0.0 | DECEMBER | 0.0 | 0.0 | 0.0 | 0.0 | 0.0 | 0.0 | 0.0 |
| BINGHAMTON, NY (BGM) | | | | | | | | BOISE, IDAHO (BOI) | | | | | | | |
| | 00-06 | 06-12 | 12-18 | 18-24 | 00-12 | 12-24 | 00-24 | | 00-06 | 06-12 | 12-18 | 18-24 | 00-12 | 12-24 | 00-24 |
| JANUARY | 0.0 | 0.0 | 0.0 | 0.0 | 0.002 | 0.0 | 0.010 | JANUARY | 0.0 | 0.0 | 0.0 | 0.0 | 0.0 | 0.0 | 0.0 |
| FEBRUARY | 0.0 | 0.0 | 0.0 | 0.0 | 0.0 | 0.0 | 0.005 | FEBRUARY | 0.0 | 0.0 | 0.0 | 0.0 | 0.0 | 0.0 | 0.0 |
| MARCH | 0.0 | 0.0 | 0.0 | 0.0 | 0.0 | 0.002 | 0.007 | MARCH | 0.0 | 0.0 | 0.0 | 0.0 | 0.0 | 0.0 | 0.0 |
| APRIL | 0.0 | 0.0 | 0.003 | 0.003 | 0.008 | 0.010 | 0.028 | APRIL | 0.0 | 0.0 | 0.0 | 0.0 | 0.003 | 0.0 | 0.003 |
| MAY | 0.0 | 0.0 | 0.002 | 0.0 | 0.0 | 0.005 | 0.005 | MAY | 0.0 | 0.0 | 0.0 | 0.0 | 0.0 | 0.0 | 0.002 |
| JUNE | 0.003 | 0.0 | 0.003 | 0.005 | 0.003 | 0.013 | 0.015 | JUNE | 0.0 | 0.0 | 0.0 | 0.0 | 0.003 | 0.0 | 0.005 |
| JULY | 0.002 | 0.0 | 0.002 | 0.007 | 0.007 | 0.015 | 0.030 | JULY | 0.0 | 0.0 | 0.0 | 0.0 | 0.0 | 0.0 | 0.0 |
| AUGUST | 0.002 | 0.005 | 0.0 | 0.005 | 0.010 | 0.005 | 0.022 | AUGUST | 0.0 | 0.0 | 0.0 | 0.0 | 0.0 | 0.002 | 0.002 |
| SEPTEMBER | 0.005 | 0.008 | 0.005 | 0.003 | 0.018 | 0.010 | 0.033 | SEPTEMBER | 0.0 | 0.0 | 0.0 | 0.003 | 0.0 | 0.003 | 0.003 |
| OCTOBER | 0.0 | 0.0 | 0.005 | 0.0 | 0.007 | 0.005 | 0.012 | OCTOBER | 0.0 | 0.0 | 0.0 | 0.0 | 0.0 | 0.0 | 0.0 |
| NOVEMBER | 0.0 | 0.0 | 0.0 | 0.0 | 0.003 | 0.005 | 0.013 | NOVEMBER | 0.0 | 0.0 | 0.0 | 0.0 | 0.0 | 0.0 | 0.0 |
| DECEMBER | 0.0 | 0.0 | 0.0 | 0.0 | 0.002 | 0.005 | 0.020 | DECEMBER | 0.0 | 0.0 | 0.0 | 0.0 | 0.0 | 0.0 | 0.0 |

Table 4. Relative frequency of 1.00 inches or more of precipitation (continued).

| BOOTHVILLE, LA (BVE) | | | | | | | | BRIDGEPORT, CONN (BDR) | | | | | | | |
|----------------------|-------|-------|-------|-------|-------|-------|-------|------------------------|-------|-------|-------|-------|-------|-------|-------|
| | 00-06 | 06-12 | 12-18 | 18-24 | 00-12 | 12-24 | 00-24 | | 00-06 | 06-12 | 12-18 | 18-24 | 00-12 | 12-24 | 00-24 |
| JANUARY | ***** | 0.016 | 0.009 | 0.011 | ***** | 0.029 | ***** | JANUARY | 0.003 | 0.002 | 0.007 | 0.002 | 0.016 | 0.017 | 0.036 |
| FEBRUARY | ***** | 0.006 | 0.014 | 0.003 | ***** | 0.024 | ***** | FEBRUARY | 0.0 | 0.0 | 0.0 | 0.003 | 0.017 | 0.005 | 0.031 |
| MARCH | ***** | 0.008 | 0.016 | 0.012 | ***** | 0.033 | ***** | MARCH | 0.003 | 0.002 | 0.005 | 0.007 | 0.023 | 0.012 | 0.043 |
| APRIL | ***** | 0.015 | 0.010 | 0.012 | ***** | 0.023 | ***** | APRIL | 0.003 | 0.003 | 0.005 | 0.008 | 0.010 | 0.026 | 0.045 |
| MAY | ***** | 0.015 | 0.006 | 0.015 | ***** | 0.023 | ***** | MAY | 0.003 | 0.002 | 0.0 | 0.005 | 0.010 | 0.007 | 0.034 |
| JUNE | ***** | 0.012 | 0.010 | 0.006 | ***** | 0.020 | ***** | JUNE | 0.008 | 0.005 | 0.005 | 0.005 | 0.016 | 0.008 | 0.028 |
| JULY | ***** | 0.014 | 0.029 | 0.011 | ***** | 0.043 | ***** | JULY | 0.004 | 0.005 | 0.012 | 0.002 | 0.020 | 0.017 | 0.039 |
| AUGUST | ***** | 0.006 | 0.020 | 0.020 | ***** | 0.042 | ***** | AUGUST | 0.004 | 0.002 | 0.007 | 0.002 | 0.012 | 0.010 | 0.036 |
| SEPTEMBER | ***** | 0.015 | 0.014 | 0.021 | ***** | 0.032 | ***** | SEPTEMBER | 0.008 | 0.005 | 0.003 | 0.0 | 0.028 | 0.003 | 0.040 |
| OCTOBER | ***** | 0.021 | 0.018 | 0.005 | ***** | 0.022 | ***** | OCTOBER | 0.007 | 0.007 | 0.010 | 0.002 | 0.017 | 0.012 | 0.038 |
| NOVEMBER | ***** | 0.014 | 0.015 | 0.014 | ***** | 0.030 | ***** | NOVEMBER | 0.004 | 0.003 | 0.005 | 0.003 | 0.021 | 0.010 | 0.039 |
| DECEMBER | ***** | 0.013 | 0.011 | 0.008 | ***** | 0.020 | ***** | DECEMBER | 0.0 | 0.002 | 0.002 | 0.002 | 0.013 | 0.012 | 0.040 |
| BOSTON, MASS (BOS) | | | | | | | | BRISTOL, TENN (TRI) | | | | | | | |
| | 00-06 | 06-12 | 12-18 | 18-24 | 00-12 | 12-24 | 00-24 | | 00-06 | 06-12 | 12-18 | 18-24 | 00-12 | 12-24 | 00-24 |
| JANUARY | 0.002 | 0.002 | 0.007 | 0.002 | 0.015 | 0.020 | 0.045 | JANUARY | 0.0 | 0.0 | 0.0 | 0.0 | 0.002 | 0.0 | 0.007 |
| FEBRUARY | 0.005 | 0.005 | 0.0 | 0.0 | 0.016 | 0.011 | 0.035 | FEBRUARY | 0.0 | 0.0 | 0.0 | 0.0 | 0.003 | 0.0 | 0.008 |
| MARCH | 0.0 | 0.005 | 0.0 | 0.002 | 0.015 | 0.007 | 0.027 | MARCH | 0.005 | 0.005 | 0.0 | 0.005 | 0.012 | 0.007 | 0.020 |
| APRIL | 0.003 | 0.003 | 0.003 | 0.0 | 0.010 | 0.008 | 0.028 | APRIL | 0.003 | 0.005 | 0.0 | 0.0 | 0.015 | 0.003 | 0.018 |
| MAY | 0.0 | 0.002 | 0.002 | 0.005 | 0.010 | 0.007 | 0.020 | MAY | 0.002 | 0.005 | 0.0 | 0.0 | 0.015 | 0.0 | 0.027 |
| JUNE | 0.003 | 0.003 | 0.003 | 0.0 | 0.010 | 0.005 | 0.018 | JUNE | 0.003 | 0.003 | 0.005 | 0.010 | 0.008 | 0.015 | 0.031 |
| JULY | 0.0 | 0.0 | 0.002 | 0.002 | 0.0 | 0.012 | 0.022 | JULY | 0.005 | 0.005 | 0.002 | 0.007 | 0.012 | 0.012 | 0.030 |
| AUGUST | 0.007 | 0.007 | 0.005 | 0.005 | 0.012 | 0.010 | 0.035 | AUGUST | 0.005 | 0.005 | 0.002 | 0.002 | 0.012 | 0.005 | 0.027 |
| SEPTEMBER | 0.0 | 0.003 | 0.005 | 0.003 | 0.008 | 0.010 | 0.026 | SEPTEMBER | 0.003 | 0.005 | 0.005 | 0.0 | 0.010 | 0.015 | 0.031 |
| OCTOBER | 0.002 | 0.002 | 0.005 | 0.005 | 0.017 | 0.015 | 0.035 | OCTOBER | 0.002 | 0.002 | 0.0 | 0.0 | 0.012 | 0.002 | 0.020 |
| NOVEMBER | 0.008 | 0.003 | 0.003 | 0.0 | 0.015 | 0.010 | 0.028 | NOVEMBER | 0.0 | 0.003 | 0.003 | 0.0 | 0.010 | 0.003 | 0.015 |
| DECEMBER | 0.0 | 0.0 | 0.005 | 0.0 | 0.012 | 0.012 | 0.032 | DECEMBER | 0.0 | 0.005 | 0.002 | 0.0 | 0.005 | 0.002 | 0.012 |
| BRADFORD, PA (BFD) | | | | | | | | BROWNSVILLE, TEX (BRO) | | | | | | | |
| | 00-06 | 06-12 | 12-18 | 18-24 | 00-12 | 12-24 | 00-24 | | 00-06 | 06-12 | 12-18 | 18-24 | 00-12 | 12-24 | 00-24 |
| JANUARY | 0.0 | 0.0 | 0.0 | 0.002 | 0.0 | 0.002 | 0.005 | JANUARY | 0.002 | 0.0 | 0.0 | 0.0 | 0.002 | 0.0 | 0.005 |
| FEBRUARY | 0.0 | 0.0 | 0.0 | 0.0 | 0.0 | 0.0 | 0.011 | FEBRUARY | 0.0 | 0.0 | 0.003 | 0.0 | 0.0 | 0.008 | 0.008 |
| MARCH | 0.003 | 0.0 | 0.002 | 0.0 | 0.005 | 0.002 | 0.013 | MARCH | 0.0 | 0.0 | 0.0 | 0.002 | 0.002 | 0.002 | 0.002 |
| APRIL | 0.003 | 0.0 | 0.0 | 0.0 | 0.005 | 0.005 | 0.013 | APRIL | 0.005 | 0.005 | 0.003 | 0.003 | 0.013 | 0.005 | 0.021 |
| MAY | 0.002 | 0.002 | 0.002 | 0.002 | 0.005 | 0.010 | 0.020 | MAY | 0.002 | 0.020 | 0.005 | 0.007 | 0.022 | 0.015 | 0.037 |
| JUNE | 0.008 | 0.008 | 0.003 | 0.013 | 0.018 | 0.026 | 0.056 | JUNE | 0.0 | 0.0 | 0.015 | 0.010 | 0.0 | 0.028 | 0.028 |
| JULY | 0.012 | 0.007 | 0.0 | 0.010 | 0.020 | 0.012 | 0.043 | JULY | 0.002 | 0.010 | 0.005 | 0.007 | 0.010 | 0.012 | 0.020 |
| AUGUST | 0.007 | 0.005 | 0.0 | 0.0 | 0.012 | 0.0 | 0.030 | AUGUST | 0.0 | 0.007 | 0.002 | 0.015 | 0.007 | 0.015 | 0.025 |
| SEPTEMBER | 0.008 | 0.003 | 0.0 | 0.003 | 0.013 | 0.003 | 0.031 | SEPTEMBER | 0.005 | 0.026 | 0.018 | 0.010 | 0.028 | 0.036 | 0.072 |
| OCTOBER | 0.002 | 0.0 | 0.002 | 0.002 | 0.005 | 0.007 | 0.015 | OCTOBER | 0.002 | 0.0 | 0.007 | 0.005 | 0.002 | 0.012 | 0.022 |
| NOVEMBER | 0.0 | 0.0 | 0.0 | 0.0 | 0.003 | 0.0 | 0.013 | NOVEMBER | 0.0 | 0.005 | 0.003 | 0.003 | 0.008 | 0.008 | 0.018 |
| DECEMBER | 0.002 | 0.0 | 0.002 | 0.0 | 0.002 | 0.002 | 0.013 | DECEMBER | 0.0 | 0.0 | 0.0 | 0.002 | 0.0 | 0.002 | 0.007 |

Table 4. Relative frequency of 1.00 inches or more of precipitation (continued).

| BUFFALO, NY (BUF) | | | | | | | CAPE HATTERAS, NC (HAT) | | | | | | | | |
|----------------------|-------|-------|-------|-------|-------|-------|-------------------------|-----------|-------|-------|-------|-------|-------|-------|-------|
| | 00-06 | 06-12 | 12-18 | 18-24 | 00-12 | 12-24 | 00-24 | | 00-06 | 06-12 | 12-18 | 18-24 | 00-12 | 12-24 | 00-24 |
| JANUARY | 0.0 | 0.0 | 0.0 | 0.0 | 0.002 | 0.0 | 0.005 | JANUARY | 0.010 | 0.007 | 0.005 | 0.010 | 0.017 | 0.020 | 0.042 |
| FEBRUARY | 0.0 | 0.0 | 0.003 | 0.003 | 0.003 | 0.003 | 0.005 | FEBRUARY | 0.003 | 0.008 | 0.0 | 0.003 | 0.008 | 0.025 | 0.035 |
| MARCH | 0.0 | 0.0 | 0.0 | 0.0 | 0.0 | 0.0 | 0.005 | MARCH | 0.002 | 0.012 | 0.005 | 0.007 | 0.025 | 0.017 | 0.050 |
| APRIL | 0.0 | 0.0 | 0.0 | 0.0 | 0.0 | 0.003 | 0.005 | APRIL | 0.0 | 0.008 | 0.010 | 0.005 | 0.013 | 0.018 | 0.031 |
| MAY | 0.0 | 0.002 | 0.0 | 0.002 | 0.005 | 0.002 | 0.015 | MAY | 0.002 | 0.005 | 0.005 | 0.002 | 0.012 | 0.012 | 0.032 |
| JUNE | 0.008 | 0.0 | 0.003 | 0.003 | 0.010 | 0.005 | 0.028 | JUNE | 0.003 | 0.005 | 0.015 | 0.010 | 0.010 | 0.023 | 0.038 |
| JULY | 0.002 | 0.002 | 0.0 | 0.005 | 0.012 | 0.005 | 0.027 | JULY | 0.012 | 0.007 | 0.010 | 0.002 | 0.022 | 0.015 | 0.045 |
| AUGUST | 0.010 | 0.012 | 0.005 | 0.007 | 0.030 | 0.012 | 0.047 | AUGUST | 0.010 | 0.017 | 0.015 | 0.007 | 0.027 | 0.020 | 0.050 |
| SEPTEMBER | 0.003 | 0.005 | 0.0 | 0.003 | 0.010 | 0.010 | 0.031 | SEPTEMBER | 0.008 | 0.0 | 0.010 | 0.008 | 0.013 | 0.021 | 0.041 |
| OCTOBER | 0.0 | 0.0 | 0.002 | 0.0 | 0.002 | 0.005 | 0.010 | OCTOBER | 0.010 | 0.002 | 0.012 | 0.015 | 0.017 | 0.027 | 0.047 |
| NOVEMBER | 0.0 | 0.0 | 0.0 | 0.0 | 0.0 | 0.005 | 0.018 | NOVEMBER | 0.008 | 0.005 | 0.008 | 0.003 | 0.015 | 0.021 | 0.049 |
| DECEMBER | 0.0 | 0.0 | 0.002 | 0.0 | 0.005 | 0.005 | 0.017 | DECEMBER | 0.010 | 0.007 | 0.007 | 0.005 | 0.020 | 0.020 | 0.047 |
| BURLINGTON, VT (BTV) | | | | | | | CARIBOU, ME (CAR) | | | | | | | | |
| | 00-06 | 06-12 | 12-18 | 18-24 | 00-12 | 12-24 | 00-24 | | 00-06 | 06-12 | 12-18 | 18-24 | 00-12 | 12-24 | 00-24 |
| JANUARY | 0.0 | 0.0 | 0.0 | 0.0 | 0.0 | 0.0 | 0.007 | JANUARY | 0.0 | 0.0 | 0.0 | 0.0 | 0.003 | 0.002 | 0.014 |
| FEBRUARY | 0.0 | 0.0 | 0.0 | 0.0 | 0.0 | 0.003 | 0.005 | FEBRUARY | 0.0 | 0.0 | 0.0 | 0.0 | 0.0 | 0.0 | 0.006 |
| MARCH | 0.0 | 0.0 | 0.0 | 0.0 | 0.0 | 0.0 | 0.007 | MARCH | 0.0 | 0.0 | 0.0 | 0.0 | 0.003 | 0.005 | 0.008 |
| APRIL | 0.003 | 0.0 | 0.0 | 0.0 | 0.005 | 0.0 | 0.005 | APRIL | 0.0 | 0.0 | 0.0 | 0.0 | 0.0 | 0.0 | 0.008 |
| MAY | 0.005 | 0.0 | 0.0 | 0.002 | 0.005 | 0.002 | 0.015 | MAY | 0.0 | 0.0 | 0.0 | 0.0 | 0.003 | 0.002 | 0.016 |
| JUNE | 0.0 | 0.0 | 0.003 | 0.0 | 0.005 | 0.003 | 0.018 | JUNE | 0.003 | 0.0 | 0.0 | 0.003 | 0.003 | 0.003 | 0.010 |
| JULY | 0.005 | 0.002 | 0.002 | 0.007 | 0.010 | 0.012 | 0.022 | JULY | 0.005 | 0.002 | 0.007 | 0.005 | 0.013 | 0.017 | 0.043 |
| AUGUST | 0.005 | 0.002 | 0.0 | 0.010 | 0.005 | 0.010 | 0.022 | AUGUST | 0.003 | 0.0 | 0.002 | 0.005 | 0.005 | 0.010 | 0.026 |
| SEPTEMBER | 0.005 | 0.0 | 0.003 | 0.010 | 0.005 | 0.018 | 0.038 | SEPTEMBER | 0.003 | 0.0 | 0.003 | 0.003 | 0.003 | 0.008 | 0.011 |
| OCTOBER | 0.002 | 0.0 | 0.0 | 0.0 | 0.005 | 0.0 | 0.022 | OCTOBER | 0.0 | 0.0 | 0.0 | 0.0 | 0.008 | 0.005 | 0.013 |
| NOVEMBER | 0.003 | 0.0 | 0.0 | 0.0 | 0.005 | 0.003 | 0.018 | NOVEMBER | 0.0 | 0.0 | 0.003 | 0.0 | 0.0 | 0.005 | 0.013 |
| DECEMBER | 0.0 | 0.0 | 0.0 | 0.0 | 0.0 | 0.002 | 0.010 | DECEMBER | 0.0 | 0.0 | 0.0 | 0.0 | 0.005 | 0.002 | 0.013 |
| BURNS, OREG (BNO) | | | | | | | CASPER, WYO (CPR) | | | | | | | | |
| | 00-06 | 06-12 | 12-18 | 18-24 | 00-12 | 12-24 | 00-24 | | 00-06 | 06-12 | 12-18 | 18-24 | 00-12 | 12-24 | 00-24 |
| JANUARY | ***** | 0.0 | 0.0 | 0.0 | ***** | 0.0 | ***** | JANUARY | 0.0 | 0.0 | 0.0 | 0.0 | 0.0 | 0.0 | 0.0 |
| FEBRUARY | ***** | 0.0 | 0.0 | 0.0 | ***** | 0.0 | ***** | FEBRUARY | 0.0 | 0.0 | 0.0 | 0.0 | 0.0 | 0.0 | 0.0 |
| MARCH | ***** | 0.0 | 0.0 | 0.0 | ***** | 0.0 | ***** | MARCH | 0.0 | 0.0 | 0.0 | 0.0 | 0.0 | 0.0 | 0.0 |
| APRIL | ***** | 0.0 | 0.0 | 0.0 | ***** | 0.0 | ***** | APRIL | 0.0 | 0.003 | 0.0 | 0.0 | 0.003 | 0.0 | 0.005 |
| MAY | ***** | 0.0 | 0.0 | 0.0 | ***** | 0.0 | ***** | MAY | 0.0 | 0.0 | 0.0 | 0.0 | 0.007 | 0.0 | 0.017 |
| JUNE | ***** | 0.0 | 0.0 | 0.0 | ***** | 0.0 | ***** | JUNE | 0.0 | 0.0 | 0.0 | 0.003 | 0.003 | 0.003 | 0.008 |
| JULY | ***** | 0.0 | 0.0 | 0.0 | ***** | 0.0 | ***** | JULY | 0.005 | 0.0 | 0.0 | 0.005 | 0.005 | 0.005 | 0.010 |
| AUGUST | ***** | 0.0 | 0.0 | 0.0 | ***** | 0.0 | ***** | AUGUST | 0.0 | 0.0 | 0.0 | 0.0 | 0.002 | 0.0 | 0.002 |
| SEPTEMBER | ***** | 0.0 | 0.0 | 0.0 | ***** | 0.0 | ***** | SEPTEMBER | 0.0 | 0.003 | 0.0 | 0.0 | 0.005 | 0.0 | 0.005 |
| OCTOBER | ***** | 0.0 | 0.0 | 0.0 | ***** | 0.0 | ***** | OCTOBER | 0.0 | 0.0 | 0.0 | 0.0 | 0.0 | 0.0 | 0.0 |
| NOVEMBER | ***** | 0.0 | 0.0 | 0.0 | ***** | 0.0 | ***** | NOVEMBER | 0.0 | 0.0 | 0.0 | 0.0 | 0.0 | 0.0 | 0.003 |
| DECEMBER | ***** | 0.0 | 0.0 | 0.0 | ***** | 0.0 | ***** | DECEMBER | 0.0 | 0.0 | 0.0 | 0.0 | 0.002 | 0.0 | 0.002 |

Table 4. Relative frequency of 1.00 inches or more of precipitation (continued).

| CEDAR CITY, UTAH (CDC) | | | | | | | CHARLOTTE, NC (CLT) | | | | | | | | |
|------------------------|-------|-------|-------|-------|-------|-------|-------------------------|-----------|-------|-------|-------|-------|-------|-------|-------|
| | 00-06 | 06-12 | 12-18 | 18-24 | 00-12 | 12-24 | 00-24 | | 00-06 | 06-12 | 12-18 | 18-24 | 00-12 | 12-24 | 00-24 |
| JANUARY | 0.0 | 0.0 | 0.0 | 0.002 | 0.0 | 0.002 | 0.003 | JANUARY | 0.002 | 0.0 | 0.0 | 0.0 | 0.010 | 0.005 | 0.030 |
| FEBRUARY | 0.0 | 0.0 | 0.0 | 0.0 | 0.0 | 0.0 | 0.0 | FEBRUARY | 0.005 | 0.003 | 0.005 | 0.0 | 0.016 | 0.014 | 0.052 |
| MARCH | 0.0 | 0.0 | 0.0 | 0.0 | 0.002 | 0.0 | 0.003 | MARCH | 0.002 | 0.005 | 0.002 | 0.0 | 0.015 | 0.017 | 0.045 |
| APRIL | 0.0 | 0.0 | 0.0 | 0.0 | 0.0 | 0.0 | 0.003 | APRIL | 0.003 | 0.005 | 0.0 | 0.005 | 0.013 | 0.010 | 0.026 |
| MAY | 0.003 | 0.002 | 0.0 | 0.0 | 0.005 | 0.0 | 0.005 | MAY | 0.010 | 0.005 | 0.002 | 0.002 | 0.017 | 0.015 | 0.040 |
| JUNE | 0.0 | 0.0 | 0.0 | 0.0 | 0.0 | 0.0 | 0.0 | JUNE | 0.0 | 0.0 | 0.003 | 0.013 | 0.0 | 0.018 | 0.023 |
| JULY | 0.0 | 0.0 | 0.0 | 0.002 | 0.0 | 0.002 | 0.002 | JULY | 0.010 | 0.005 | 0.002 | 0.010 | 0.015 | 0.012 | 0.032 |
| AUGUST | 0.0 | 0.0 | 0.0 | 0.002 | 0.0 | 0.002 | 0.005 | AUGUST | 0.007 | 0.005 | 0.010 | 0.005 | 0.015 | 0.015 | 0.027 |
| SEPTEMBER | 0.0 | 0.0 | 0.0 | 0.0 | 0.0 | 0.0 | 0.003 | SEPTEMBER | 0.010 | 0.013 | 0.005 | 0.003 | 0.031 | 0.015 | 0.044 |
| OCTOBER | 0.0 | 0.0 | 0.0 | 0.0 | 0.0 | 0.0 | 0.0 | OCTOBER | 0.007 | 0.005 | 0.002 | 0.005 | 0.010 | 0.007 | 0.025 |
| NOVEMBER | 0.0 | 0.0 | 0.0 | 0.0 | 0.0 | 0.0 | 0.0 | NOVEMBER | 0.003 | 0.005 | 0.003 | 0.0 | 0.013 | 0.005 | 0.028 |
| DECEMBER | 0.0 | 0.0 | 0.0 | 0.0 | 0.0 | 0.0 | 0.0 | DECEMBER | 0.010 | 0.005 | 0.002 | 0.002 | 0.017 | 0.007 | 0.037 |
| CHARLESTON, SC (CHS) | | | | | | | CHATTANOOGA, TENN (CHA) | | | | | | | | |
| | 00-06 | 06-12 | 12-18 | 18-24 | 00-12 | 12-24 | 00-24 | | 00-06 | 06-12 | 12-18 | 18-24 | 00-12 | 12-24 | 00-24 |
| JANUARY | 0.002 | 0.0 | 0.002 | 0.0 | 0.005 | 0.005 | 0.017 | JANUARY | 0.002 | 0.010 | 0.002 | 0.002 | 0.020 | 0.012 | 0.040 |
| FEBRUARY | 0.0 | 0.0 | 0.005 | 0.0 | 0.003 | 0.005 | 0.016 | FEBRUARY | 0.008 | 0.005 | 0.005 | 0.0 | 0.016 | 0.005 | 0.033 |
| MARCH | 0.005 | 0.005 | 0.007 | 0.010 | 0.007 | 0.022 | 0.040 | MARCH | 0.012 | 0.012 | 0.015 | 0.012 | 0.027 | 0.027 | 0.057 |
| APRIL | 0.010 | 0.003 | 0.003 | 0.003 | 0.013 | 0.008 | 0.026 | APRIL | 0.008 | 0.003 | 0.008 | 0.010 | 0.015 | 0.028 | 0.049 |
| MAY | 0.005 | 0.005 | 0.007 | 0.020 | 0.015 | 0.025 | 0.045 | MAY | 0.012 | 0.010 | 0.005 | 0.007 | 0.032 | 0.017 | 0.052 |
| JUNE | 0.008 | 0.010 | 0.005 | 0.031 | 0.018 | 0.046 | 0.067 | JUNE | 0.0 | 0.005 | 0.005 | 0.005 | 0.005 | 0.013 | 0.018 |
| JULY | 0.005 | 0.002 | 0.012 | 0.042 | 0.007 | 0.052 | 0.062 | JULY | 0.002 | 0.002 | 0.0 | 0.015 | 0.007 | 0.020 | 0.035 |
| AUGUST | 0.007 | 0.002 | 0.002 | 0.027 | 0.010 | 0.032 | 0.057 | AUGUST | 0.005 | 0.002 | 0.002 | 0.012 | 0.010 | 0.022 | 0.040 |
| SEPTEMBER | 0.013 | 0.008 | 0.013 | 0.010 | 0.021 | 0.013 | 0.041 | SEPTEMBER | 0.005 | 0.0 | 0.013 | 0.010 | 0.010 | 0.021 | 0.028 |
| OCTOBER | 0.007 | 0.0 | 0.002 | 0.002 | 0.010 | 0.007 | 0.020 | OCTOBER | 0.0 | 0.002 | 0.015 | 0.005 | 0.007 | 0.022 | 0.035 |
| NOVEMBER | 0.005 | 0.0 | 0.003 | 0.005 | 0.005 | 0.013 | 0.021 | NOVEMBER | 0.010 | 0.008 | 0.005 | 0.010 | 0.033 | 0.028 | 0.069 |
| DECEMBER | 0.0 | 0.007 | 0.007 | 0.005 | 0.012 | 0.015 | 0.037 | DECEMBER | 0.005 | 0.007 | 0.0 | 0.002 | 0.020 | 0.012 | 0.045 |
| CHARLESTON, W VA (CRW) | | | | | | | CHEYENNE, WYO (CYS) | | | | | | | | |
| | 00-06 | 06-12 | 12-18 | 18-24 | 00-12 | 12-24 | 00-24 | | 00-06 | 06-12 | 12-18 | 18-24 | 00-12 | 12-24 | 00-24 |
| JANUARY | 0.0 | 0.0 | 0.0 | 0.0 | 0.002 | 0.0 | 0.007 | JANUARY | 0.0 | 0.0 | 0.0 | 0.002 | 0.0 | 0.002 | 0.002 |
| FEBRUARY | 0.0 | 0.0 | 0.0 | 0.0 | 0.0 | 0.0 | 0.005 | FEBRUARY | 0.0 | 0.0 | 0.0 | 0.0 | 0.0 | 0.0 | 0.0 |
| MARCH | 0.002 | 0.002 | 0.0 | 0.0 | 0.005 | 0.0 | 0.005 | MARCH | 0.0 | 0.0 | 0.0 | 0.0 | 0.0 | 0.0 | 0.002 |
| APRIL | 0.0 | 0.0 | 0.0 | 0.005 | 0.003 | 0.008 | 0.018 | APRIL | 0.0 | 0.0 | 0.0 | 0.0 | 0.0 | 0.0 | 0.005 |
| MAY | 0.005 | 0.005 | 0.0 | 0.0 | 0.007 | 0.005 | 0.020 | MAY | 0.0 | 0.0 | 0.0 | 0.005 | 0.0 | 0.005 | 0.010 |
| JUNE | 0.005 | 0.005 | 0.0 | 0.003 | 0.015 | 0.008 | 0.033 | JUNE | 0.003 | 0.0 | 0.003 | 0.0 | 0.003 | 0.003 | 0.005 |
| JULY | 0.010 | 0.002 | 0.005 | 0.012 | 0.012 | 0.020 | 0.042 | JULY | 0.002 | 0.002 | 0.002 | 0.002 | 0.007 | 0.005 | 0.015 |
| AUGUST | 0.007 | 0.002 | 0.002 | 0.012 | 0.012 | 0.017 | 0.035 | AUGUST | 0.002 | 0.0 | 0.0 | 0.002 | 0.005 | 0.002 | 0.007 |
| SEPTEMBER | 0.003 | 0.003 | 0.0 | 0.008 | 0.008 | 0.008 | 0.018 | SEPTEMBER | 0.0 | 0.0 | 0.0 | 0.003 | 0.0 | 0.003 | 0.005 |
| OCTOBER | 0.0 | 0.0 | 0.002 | 0.002 | 0.007 | 0.005 | 0.027 | OCTOBER | 0.0 | 0.0 | 0.0 | 0.0 | 0.0 | 0.0 | 0.0 |
| NOVEMBER | 0.003 | 0.005 | 0.0 | 0.0 | 0.013 | 0.005 | 0.021 | NOVEMBER | 0.0 | 0.0 | 0.0 | 0.0 | 0.0 | 0.0 | 0.003 |
| DECEMBER | 0.0 | 0.0 | 0.0 | 0.0 | 0.005 | 0.005 | 0.012 | DECEMBER | 0.0 | 0.0 | 0.0 | 0.0 | 0.0 | 0.0 | 0.002 |

Table 4. Relative frequency of 1.00 inches or more of precipitation (continued).

| COLUMBIA, MO (COU) | | | | | | | | CONCORD, NH (CON) | | | | | | | |
|----------------------|-------|-------|-------|-------|-------|-------|-------|---------------------------|-------|-------|-------|-------|-------|-------|-------|
| | 00-06 | 06-12 | 12-18 | 18-24 | 00-12 | 12-24 | 00-24 | | 00-06 | 06-12 | 12-18 | 18-24 | 00-12 | 12-24 | 00-24 |
| JANUARY | 0.002 | 0.0 | 0.0 | 0.0 | 0.005 | 0.002 | 0.007 | JANUARY | 0.0 | 0.002 | 0.002 | 0.0 | 0.010 | 0.005 | 0.023 |
| FEBRUARY | 0.005 | 0.0 | 0.0 | 0.0 | 0.008 | 0.0 | 0.014 | FEBRUARY | 0.0 | 0.003 | 0.0 | 0.0 | 0.006 | 0.011 | 0.025 |
| MARCH | 0.0 | 0.0 | 0.002 | 0.0 | 0.010 | 0.007 | 0.027 | MARCH | 0.0 | 0.0 | 0.0 | 0.0 | 0.005 | 0.007 | 0.025 |
| APRIL | 0.003 | 0.003 | 0.005 | 0.005 | 0.013 | 0.010 | 0.026 | APRIL | 0.003 | 0.0 | 0.0 | 0.003 | 0.008 | 0.008 | 0.023 |
| MAY | 0.007 | 0.005 | 0.002 | 0.005 | 0.022 | 0.007 | 0.040 | MAY | 0.0 | 0.0 | 0.0 | 0.002 | 0.005 | 0.012 | 0.025 |
| JUNE | 0.018 | 0.018 | 0.005 | 0.005 | 0.041 | 0.010 | 0.051 | JUNE | 0.003 | 0.005 | 0.0 | 0.005 | 0.008 | 0.008 | 0.021 |
| JULY | 0.010 | 0.022 | 0.0 | 0.0 | 0.032 | 0.002 | 0.037 | JULY | 0.003 | 0.0 | 0.0 | 0.002 | 0.003 | 0.012 | 0.018 |
| AUGUST | 0.007 | 0.007 | 0.012 | 0.002 | 0.017 | 0.017 | 0.035 | AUGUST | 0.0 | 0.002 | 0.002 | 0.007 | 0.003 | 0.010 | 0.015 |
| SEPTEMBER | 0.008 | 0.003 | 0.003 | 0.005 | 0.013 | 0.010 | 0.028 | SEPTEMBER | 0.005 | 0.0 | 0.003 | 0.0 | 0.016 | 0.005 | 0.029 |
| OCTOBER | 0.007 | 0.002 | 0.005 | 0.005 | 0.015 | 0.015 | 0.037 | OCTOBER | 0.005 | 0.0 | 0.005 | 0.002 | 0.010 | 0.010 | 0.028 |
| NOVEMBER | 0.008 | 0.005 | 0.003 | 0.0 | 0.015 | 0.003 | 0.021 | NOVEMBER | 0.003 | 0.005 | 0.003 | 0.0 | 0.016 | 0.005 | 0.029 |
| DECEMBER | 0.0 | 0.0 | 0.005 | 0.002 | 0.005 | 0.005 | 0.015 | DECEMBER | 0.003 | 0.0 | 0.002 | 0.0 | 0.003 | 0.012 | 0.028 |
| COLUMBIA, SC (CAE) | | | | | | | | CONCORDIA, KANS (CNK) | | | | | | | |
| | 00-06 | 06-12 | 12-18 | 18-24 | 00-12 | 12-24 | 00-24 | | 00-06 | 06-12 | 12-18 | 18-24 | 00-12 | 12-24 | 00-24 |
| JANUARY | 0.002 | 0.005 | 0.002 | 0.005 | 0.010 | 0.015 | 0.032 | JANUARY | 0.0 | 0.0 | 0.0 | 0.0 | 0.0 | 0.0 | 0.0 |
| FEBRUARY | 0.005 | 0.003 | 0.008 | 0.003 | 0.019 | 0.016 | 0.049 | FEBRUARY | 0.0 | 0.0 | 0.0 | 0.0 | 0.0 | 0.0 | 0.0 |
| MARCH | 0.005 | 0.007 | 0.012 | 0.005 | 0.012 | 0.022 | 0.037 | MARCH | 0.0 | 0.002 | 0.0 | 0.005 | 0.002 | 0.010 | 0.025 |
| APRIL | 0.008 | 0.0 | 0.0 | 0.008 | 0.008 | 0.013 | 0.031 | APRIL | 0.0 | 0.0 | 0.003 | 0.0 | 0.0 | 0.003 | 0.010 |
| MAY | 0.007 | 0.002 | 0.002 | 0.007 | 0.010 | 0.015 | 0.030 | MAY | 0.005 | 0.002 | 0.005 | 0.005 | 0.010 | 0.015 | 0.032 |
| JUNE | 0.010 | 0.003 | 0.003 | 0.028 | 0.013 | 0.036 | 0.064 | JUNE | 0.008 | 0.023 | 0.003 | 0.003 | 0.039 | 0.005 | 0.046 |
| JULY | 0.007 | 0.002 | 0.010 | 0.022 | 0.012 | 0.032 | 0.050 | JULY | 0.017 | 0.015 | 0.0 | 0.005 | 0.035 | 0.005 | 0.040 |
| AUGUST | 0.005 | 0.002 | 0.002 | 0.032 | 0.007 | 0.037 | 0.050 | AUGUST | 0.002 | 0.017 | 0.002 | 0.002 | 0.025 | 0.010 | 0.042 |
| SEPTEMBER | 0.013 | 0.010 | 0.008 | 0.008 | 0.023 | 0.015 | 0.041 | SEPTEMBER | 0.008 | 0.010 | 0.0 | 0.0 | 0.018 | 0.003 | 0.028 |
| OCTOBER | 0.002 | 0.002 | 0.0 | 0.0 | 0.005 | 0.002 | 0.012 | OCTOBER | 0.0 | 0.007 | 0.002 | 0.005 | 0.012 | 0.005 | 0.015 |
| NOVEMBER | 0.008 | 0.003 | 0.003 | 0.005 | 0.013 | 0.015 | 0.033 | NOVEMBER | 0.0 | 0.003 | 0.0 | 0.0 | 0.003 | 0.0 | 0.013 |
| DECEMBER | 0.002 | 0.002 | 0.002 | 0.005 | 0.012 | 0.015 | 0.047 | DECEMBER | 0.0 | 0.0 | 0.0 | 0.002 | 0.002 | 0.002 | 0.005 |
| COLUMBUS, OHIO (CMH) | | | | | | | | CORPUS CHRISTI, TEX (CRP) | | | | | | | |
| | 00-06 | 06-12 | 12-18 | 18-24 | 00-12 | 12-24 | 00-24 | | 00-06 | 06-12 | 12-18 | 18-24 | 00-12 | 12-24 | 00-24 |
| JANUARY | 0.0 | 0.0 | 0.0 | 0.0 | 0.005 | 0.0 | 0.012 | JANUARY | 0.0 | 0.002 | 0.0 | 0.002 | 0.002 | 0.010 | 0.015 |
| FEBRUARY | 0.0 | 0.0 | 0.0 | 0.003 | 0.0 | 0.003 | 0.005 | FEBRUARY | 0.0 | 0.003 | 0.008 | 0.003 | 0.003 | 0.008 | 0.014 |
| MARCH | 0.0 | 0.005 | 0.0 | 0.0 | 0.007 | 0.0 | 0.015 | MARCH | 0.002 | 0.0 | 0.002 | 0.0 | 0.005 | 0.007 | 0.015 |
| APRIL | 0.0 | 0.0 | 0.0 | 0.0 | 0.0 | 0.0 | 0.008 | APRIL | 0.0 | 0.010 | 0.005 | 0.005 | 0.010 | 0.008 | 0.021 |
| MAY | 0.002 | 0.0 | 0.0 | 0.007 | 0.007 | 0.007 | 0.025 | MAY | 0.005 | 0.027 | 0.010 | 0.007 | 0.032 | 0.020 | 0.055 |
| JUNE | 0.005 | 0.0 | 0.005 | 0.013 | 0.010 | 0.018 | 0.031 | JUNE | 0.003 | 0.013 | 0.003 | 0.018 | 0.015 | 0.023 | 0.044 |
| JULY | 0.010 | 0.002 | 0.0 | 0.007 | 0.010 | 0.007 | 0.027 | JULY | 0.007 | 0.015 | 0.010 | 0.012 | 0.020 | 0.022 | 0.037 |
| AUGUST | 0.002 | 0.0 | 0.002 | 0.020 | 0.005 | 0.022 | 0.027 | AUGUST | 0.002 | 0.005 | 0.012 | 0.012 | 0.005 | 0.022 | 0.030 |
| SEPTEMBER | 0.003 | 0.003 | 0.0 | 0.010 | 0.005 | 0.015 | 0.023 | SEPTEMBER | 0.005 | 0.013 | 0.021 | 0.018 | 0.018 | 0.038 | 0.064 |
| OCTOBER | 0.0 | 0.0 | 0.0 | 0.0 | 0.005 | 0.002 | 0.015 | OCTOBER | 0.002 | 0.017 | 0.002 | 0.015 | 0.020 | 0.020 | 0.042 |
| NOVEMBER | 0.0 | 0.0 | 0.0 | 0.003 | 0.003 | 0.003 | 0.013 | NOVEMBER | 0.005 | 0.003 | 0.0 | 0.005 | 0.008 | 0.005 | 0.018 |
| DECEMBER | 0.0 | 0.0 | 0.0 | 0.0 | 0.0 | 0.002 | 0.002 | DECEMBER | 0.0 | 0.0 | 0.0 | 0.0 | 0.002 | 0.0 | 0.002 |

Table 4. Relative frequency of 1.00 inches or more of precipitation (continued).

| DAGGETT, CALIF (DAG) | | | | | | | | DAYTONA BEACH, FLA (DAB) | | | | | | | |
|----------------------------|-------|-------|-------|-------|-------|-------|-------|--------------------------|-------|-------|-------|-------|-------|-------|-------|
| | 00-06 | 06-12 | 12-18 | 18-24 | 00-12 | 12-24 | 00-24 | | 00-06 | 06-12 | 12-18 | 18-24 | 00-12 | 12-24 | 00-24 |
| JANUARY | 0.0 | 0.0 | 0.0 | 0.0 | 0.0 | 0.0 | 0.0 | JANUARY | 0.0 | 0.010 | 0.007 | 0.007 | 0.012 | 0.017 | 0.025 |
| FEBRUARY | 0.0 | 0.0 | 0.0 | 0.0 | 0.0 | 0.0 | 0.0 | FEBRUARY | 0.011 | 0.005 | 0.005 | 0.003 | 0.016 | 0.008 | 0.027 |
| MARCH | 0.0 | 0.0 | 0.0 | 0.0 | 0.0 | 0.0 | 0.0 | MARCH | 0.005 | 0.007 | 0.005 | 0.005 | 0.017 | 0.015 | 0.032 |
| APRIL | 0.0 | 0.0 | 0.0 | 0.0 | 0.0 | 0.0 | 0.0 | APRIL | 0.013 | 0.0 | 0.008 | 0.013 | 0.018 | 0.023 | 0.041 |
| MAY | 0.0 | 0.0 | 0.0 | 0.0 | 0.0 | 0.0 | 0.0 | MAY | 0.002 | 0.002 | 0.015 | 0.015 | 0.005 | 0.027 | 0.037 |
| JUNE | 0.0 | 0.0 | 0.0 | 0.0 | 0.0 | 0.0 | 0.0 | JUNE | 0.0 | 0.005 | 0.015 | 0.018 | 0.005 | 0.036 | 0.051 |
| JULY | 0.0 | 0.0 | 0.0 | 0.002 | 0.0 | 0.002 | 0.0 | JULY | 0.005 | 0.0 | 0.002 | 0.037 | 0.005 | 0.040 | 0.047 |
| AUGUST | 0.0 | 0.0 | 0.0 | 0.002 | 0.0 | 0.002 | 0.0 | AUGUST | 0.0 | 0.005 | 0.010 | 0.032 | 0.005 | 0.052 | 0.072 |
| SEPTEMBER | 0.0 | 0.0 | 0.0 | 0.003 | 0.0 | 0.003 | 0.004 | SEPTEMBER | 0.013 | 0.015 | 0.021 | 0.044 | 0.031 | 0.067 | 0.103 |
| OCTOBER | 0.0 | 0.0 | 0.0 | 0.0 | 0.0 | 0.0 | 0.0 | OCTOBER | 0.007 | 0.005 | 0.002 | 0.005 | 0.017 | 0.012 | 0.030 |
| NOVEMBER | 0.0 | 0.0 | 0.0 | 0.0 | 0.0 | 0.0 | 0.0 | NOVEMBER | 0.005 | 0.003 | 0.005 | 0.005 | 0.010 | 0.013 | 0.023 |
| DECEMBER | 0.0 | 0.0 | 0.0 | 0.0 | 0.0 | 0.0 | 0.0 | DECEMBER | 0.005 | 0.002 | 0.007 | 0.005 | 0.007 | 0.012 | 0.027 |
| DALLAS-FT.WORTH, TEX (DFW) | | | | | | | | DEL RIO, TEX (DRT) | | | | | | | |
| | 00-06 | 06-12 | 12-18 | 18-24 | 00-12 | 12-24 | 00-24 | | 00-06 | 06-12 | 12-18 | 18-24 | 00-12 | 12-24 | 00-24 |
| JANUARY | 0.0 | 0.002 | 0.002 | 0.0 | 0.005 | 0.007 | 0.015 | JANUARY | 0.0 | 0.0 | 0.0 | 0.0 | 0.0 | 0.0 | 0.0 |
| FEBRUARY | 0.003 | 0.005 | 0.0 | 0.0 | 0.008 | 0.005 | 0.019 | FEBRUARY | 0.0 | 0.005 | 0.0 | 0.0 | 0.005 | 0.0 | 0.005 |
| MARCH | 0.010 | 0.015 | 0.002 | 0.0 | 0.025 | 0.005 | 0.035 | MARCH | 0.0 | 0.0 | 0.0 | 0.005 | 0.0 | 0.005 | 0.005 |
| APRIL | 0.003 | 0.008 | 0.005 | 0.0 | 0.016 | 0.008 | 0.026 | APRIL | 0.010 | 0.005 | 0.0 | 0.005 | 0.014 | 0.005 | 0.019 |
| MAY | 0.015 | 0.017 | 0.002 | 0.010 | 0.042 | 0.017 | 0.065 | MAY | 0.0 | 0.005 | 0.0 | 0.005 | 0.005 | 0.005 | 0.009 |
| JUNE | 0.008 | 0.015 | 0.008 | 0.0 | 0.026 | 0.008 | 0.039 | JUNE | 0.014 | 0.0 | 0.0 | 0.0 | 0.014 | 0.005 | 0.019 |
| JULY | 0.007 | 0.010 | 0.002 | 0.007 | 0.020 | 0.010 | 0.030 | JULY | 0.005 | 0.009 | 0.014 | 0.014 | 0.014 | 0.023 | 0.032 |
| AUGUST | 0.0 | 0.007 | 0.007 | 0.002 | 0.007 | 0.015 | 0.027 | AUGUST | 0.0 | 0.0 | 0.005 | 0.0 | 0.0 | 0.005 | 0.005 |
| SEPTEMBER | 0.008 | 0.005 | 0.010 | 0.005 | 0.018 | 0.015 | 0.031 | SEPTEMBER | 0.005 | 0.005 | 0.0 | 0.0 | 0.010 | 0.005 | 0.019 |
| OCTOBER | 0.007 | 0.012 | 0.012 | 0.010 | 0.025 | 0.027 | 0.055 | OCTOBER | 0.004 | 0.008 | 0.0 | 0.004 | 0.008 | 0.004 | 0.012 |
| NOVEMBER | 0.0 | 0.008 | 0.003 | 0.0 | 0.013 | 0.003 | 0.021 | NOVEMBER | 0.0 | 0.004 | 0.0 | 0.0 | 0.004 | 0.0 | 0.004 |
| DECEMBER | 0.002 | 0.0 | 0.005 | 0.0 | 0.002 | 0.007 | 0.012 | DECEMBER | 0.0 | 0.0 | 0.0 | 0.0 | 0.0 | 0.0 | 0.0 |
| DAYTON, OHIO (DAY) | | | | | | | | DENVER, COLO (DEN) | | | | | | | |
| | 00-06 | 06-12 | 12-18 | 18-24 | 00-12 | 12-24 | 00-24 | | 00-06 | 06-12 | 12-18 | 18-24 | 00-12 | 12-24 | 00-24 |
| JANUARY | 0.0 | 0.002 | 0.0 | 0.0 | 0.002 | 0.002 | 0.007 | JANUARY | 0.0 | 0.0 | 0.0 | 0.0 | 0.0 | 0.0 | 0.0 |
| FEBRUARY | 0.0 | 0.0 | 0.0 | 0.0 | 0.003 | 0.005 | 0.005 | FEBRUARY | 0.0 | 0.0 | 0.0 | 0.0 | 0.0 | 0.0 | 0.0 |
| MARCH | 0.002 | 0.0 | 0.0 | 0.0 | 0.002 | 0.0 | 0.005 | MARCH | 0.0 | 0.0 | 0.0 | 0.0 | 0.0 | 0.002 | 0.002 |
| APRIL | 0.003 | 0.0 | 0.005 | 0.003 | 0.003 | 0.008 | 0.013 | APRIL | 0.0 | 0.0 | 0.0 | 0.0 | 0.0 | 0.0 | 0.003 |
| MAY | 0.0 | 0.002 | 0.0 | 0.007 | 0.005 | 0.007 | 0.022 | MAY | 0.0 | 0.0 | 0.005 | 0.002 | 0.0 | 0.005 | 0.012 |
| JUNE | 0.008 | 0.003 | 0.003 | 0.013 | 0.015 | 0.023 | 0.049 | JUNE | 0.0 | 0.0 | 0.0 | 0.003 | 0.0 | 0.003 | 0.005 |
| JULY | 0.005 | 0.002 | 0.002 | 0.007 | 0.012 | 0.015 | 0.027 | JULY | 0.005 | 0.0 | 0.0 | 0.002 | 0.007 | 0.002 | 0.012 |
| AUGUST | 0.010 | 0.005 | 0.002 | 0.010 | 0.015 | 0.017 | 0.040 | AUGUST | 0.0 | 0.002 | 0.0 | 0.002 | 0.005 | 0.002 | 0.010 |
| SEPTEMBER | 0.003 | 0.0 | 0.0 | 0.003 | 0.005 | 0.005 | 0.013 | SEPTEMBER | 0.0 | 0.0 | 0.0 | 0.0 | 0.0 | 0.003 | 0.003 |
| OCTOBER | 0.002 | 0.005 | 0.0 | 0.002 | 0.005 | 0.002 | 0.010 | OCTOBER | 0.0 | 0.0 | 0.0 | 0.0 | 0.0 | 0.0 | 0.007 |
| NOVEMBER | 0.0 | 0.003 | 0.003 | 0.003 | 0.003 | 0.005 | 0.015 | NOVEMBER | 0.0 | 0.0 | 0.0 | 0.0 | 0.003 | 0.0 | 0.005 |
| DECEMBER | 0.0 | 0.0 | 0.0 | 0.0 | 0.0 | 0.0 | 0.012 | DECEMBER | 0.002 | 0.0 | 0.0 | 0.002 | 0.002 | 0.002 | 0.007 |

Table 4. Relative frequency of 1.00 inches or more of precipitation (continued).

| DES MOINES, IOWA (DSM) | | | | | | | | DUBUQUE, IOWA (DBQ) | | | | | | | |
|------------------------|-------|-------|-------|-------|-------|-------|-------|-----------------------|-------|-------|-------|-------|-------|-------|-------|
| | 00-06 | 06-12 | 12-18 | 18-24 | 00-12 | 12-24 | 00-24 | | 00-06 | 06-12 | 12-18 | 18-24 | 00-12 | 12-24 | 00-24 |
| JANUARY | 0.0 | 0.0 | 0.0 | 0.0 | 0.0 | 0.0 | 0.005 | JANUARY | 0.0 | 0.0 | 0.0 | 0.0 | 0.0 | 0.0 | 0.008 |
| FEBRUARY | 0.0 | 0.0 | 0.0 | 0.0 | 0.0 | 0.003 | 0.005 | FEBRUARY | 0.0 | 0.0 | 0.0 | 0.0 | 0.008 | 0.0 | 0.012 |
| MARCH | 0.0 | 0.0 | 0.002 | 0.0 | 0.002 | 0.005 | 0.020 | MARCH | 0.0 | 0.0 | 0.0 | 0.003 | 0.0 | 0.003 | 0.007 |
| APRIL | 0.005 | 0.0 | 0.003 | 0.008 | 0.010 | 0.018 | 0.036 | APRIL | 0.0 | 0.003 | 0.0 | 0.0 | 0.011 | 0.003 | 0.026 |
| MAY | 0.005 | 0.005 | 0.002 | 0.002 | 0.010 | 0.010 | 0.030 | MAY | 0.004 | 0.006 | 0.0 | 0.006 | 0.011 | 0.006 | 0.022 |
| JUNE | 0.013 | 0.018 | 0.005 | 0.005 | 0.039 | 0.008 | 0.052 | JUNE | 0.013 | 0.006 | 0.003 | 0.006 | 0.027 | 0.012 | 0.048 |
| JULY | 0.015 | 0.007 | 0.002 | 0.005 | 0.022 | 0.010 | 0.032 | JULY | 0.0 | 0.006 | 0.003 | 0.003 | 0.010 | 0.006 | 0.016 |
| AUGUST | 0.015 | 0.022 | 0.005 | 0.007 | 0.037 | 0.017 | 0.052 | AUGUST | 0.011 | 0.009 | 0.003 | 0.010 | 0.039 | 0.013 | 0.057 |
| SEPTEMBER | 0.010 | 0.005 | 0.005 | 0.0 | 0.023 | 0.005 | 0.034 | SEPTEMBER | 0.007 | 0.007 | 0.0 | 0.003 | 0.030 | 0.003 | 0.034 |
| OCTOBER | 0.005 | 0.0 | 0.002 | 0.0 | 0.010 | 0.010 | 0.025 | OCTOBER | 0.004 | 0.0 | 0.0 | 0.0 | 0.008 | 0.007 | 0.021 |
| NOVEMBER | 0.0 | 0.0 | 0.0 | 0.0 | 0.003 | 0.0 | 0.008 | NOVEMBER | 0.0 | 0.003 | 0.0 | 0.003 | 0.0 | 0.003 | 0.008 |
| DECEMBER | 0.0 | 0.0 | 0.0 | 0.0 | 0.002 | 0.002 | 0.007 | DECEMBER | 0.0 | 0.003 | 0.0 | 0.0 | 0.004 | 0.003 | 0.004 |
| DETROIT, MICH (DTW) | | | | | | | | DULUTH, MINN (DLH) | | | | | | | |
| | 00-06 | 06-12 | 12-18 | 18-24 | 00-12 | 12-24 | 00-24 | | 00-06 | 06-12 | 12-18 | 18-24 | 00-12 | 12-24 | 00-24 |
| JANUARY | 0.0 | 0.0 | 0.0 | 0.0 | 0.002 | 0.0 | 0.005 | JANUARY | 0.0 | 0.0 | 0.0 | 0.0 | 0.0 | 0.0 | 0.002 |
| FEBRUARY | 0.0 | 0.0 | 0.0 | 0.0 | 0.0 | 0.0 | 0.003 | FEBRUARY | 0.0 | 0.0 | 0.0 | 0.0 | 0.0 | 0.0 | 0.0 |
| MARCH | 0.0 | 0.0 | 0.0 | 0.0 | 0.0 | 0.0 | 0.012 | MARCH | 0.0 | 0.002 | 0.0 | 0.0 | 0.002 | 0.0 | 0.005 |
| APRIL | 0.003 | 0.0 | 0.0 | 0.0 | 0.003 | 0.0 | 0.013 | APRIL | 0.0 | 0.0 | 0.0 | 0.0 | 0.003 | 0.0 | 0.005 |
| MAY | 0.007 | 0.0 | 0.0 | 0.002 | 0.007 | 0.002 | 0.015 | MAY | 0.002 | 0.0 | 0.0 | 0.0 | 0.005 | 0.002 | 0.012 |
| JUNE | 0.003 | 0.0 | 0.005 | 0.005 | 0.008 | 0.015 | 0.028 | JUNE | 0.003 | 0.005 | 0.0 | 0.003 | 0.008 | 0.003 | 0.021 |
| JULY | 0.005 | 0.002 | 0.0 | 0.005 | 0.007 | 0.012 | 0.027 | JULY | 0.005 | 0.002 | 0.010 | 0.007 | 0.015 | 0.020 | 0.042 |
| AUGUST | 0.005 | 0.0 | 0.0 | 0.010 | 0.005 | 0.015 | 0.025 | AUGUST | 0.007 | 0.010 | 0.0 | 0.002 | 0.015 | 0.005 | 0.025 |
| SEPTEMBER | 0.0 | 0.0 | 0.003 | 0.0 | 0.003 | 0.005 | 0.010 | SEPTEMBER | 0.010 | 0.008 | 0.0 | 0.003 | 0.018 | 0.005 | 0.028 |
| OCTOBER | 0.0 | 0.0 | 0.0 | 0.0 | 0.002 | 0.002 | 0.007 | OCTOBER | 0.005 | 0.002 | 0.0 | 0.0 | 0.015 | 0.0 | 0.017 |
| NOVEMBER | 0.0 | 0.0 | 0.0 | 0.0 | 0.003 | 0.0 | 0.008 | NOVEMBER | 0.0 | 0.0 | 0.0 | 0.0 | 0.003 | 0.003 | 0.013 |
| DECEMBER | 0.0 | 0.0 | 0.0 | 0.0 | 0.0 | 0.002 | 0.007 | DECEMBER | 0.0 | 0.0 | 0.0 | 0.0 | 0.0 | 0.0 | 0.002 |
| DODGE CITY, KANS (DDC) | | | | | | | | EAU CLAIRE, WIS (EAU) | | | | | | | |
| | 00-06 | 06-12 | 12-18 | 18-24 | 00-12 | 12-24 | 00-24 | | 00-06 | 06-12 | 12-18 | 18-24 | 00-12 | 12-24 | 00-24 |
| JANUARY | 0.0 | 0.0 | 0.0 | 0.0 | 0.0 | 0.0 | 0.0 | JANUARY | 0.0 | 0.0 | 0.0 | 0.0 | 0.0 | 0.0 | 0.0 |
| FEBRUARY | 0.0 | 0.0 | 0.0 | 0.0 | 0.0 | 0.0 | 0.0 | FEBRUARY | 0.0 | 0.0 | 0.0 | 0.0 | 0.003 | 0.0 | 0.006 |
| MARCH | 0.0 | 0.002 | 0.0 | 0.0 | 0.005 | 0.005 | 0.017 | MARCH | 0.0 | 0.002 | 0.0 | 0.0 | 0.005 | 0.0 | 0.008 |
| APRIL | 0.0 | 0.0 | 0.0 | 0.005 | 0.005 | 0.005 | 0.021 | APRIL | 0.0 | 0.003 | 0.003 | 0.0 | 0.013 | 0.008 | 0.026 |
| MAY | 0.005 | 0.0 | 0.0 | 0.0 | 0.005 | 0.005 | 0.017 | MAY | 0.005 | 0.005 | 0.005 | 0.010 | 0.012 | 0.012 | 0.035 |
| JUNE | 0.010 | 0.005 | 0.0 | 0.003 | 0.023 | 0.003 | 0.026 | JUNE | 0.008 | 0.008 | 0.0 | 0.005 | 0.021 | 0.010 | 0.034 |
| JULY | 0.005 | 0.015 | 0.0 | 0.0 | 0.025 | 0.0 | 0.027 | JULY | 0.005 | 0.010 | 0.005 | 0.007 | 0.012 | 0.013 | 0.025 |
| AUGUST | 0.002 | 0.005 | 0.002 | 0.005 | 0.015 | 0.007 | 0.020 | AUGUST | 0.015 | 0.007 | 0.005 | 0.005 | 0.027 | 0.013 | 0.045 |
| SEPTEMBER | 0.008 | 0.005 | 0.003 | 0.0 | 0.015 | 0.005 | 0.021 | SEPTEMBER | 0.013 | 0.005 | 0.003 | 0.0 | 0.018 | 0.008 | 0.031 |
| OCTOBER | 0.0 | 0.002 | 0.0 | 0.0 | 0.005 | 0.0 | 0.007 | OCTOBER | 0.005 | 0.0 | 0.0 | 0.0 | 0.007 | 0.002 | 0.017 |
| NOVEMBER | 0.0 | 0.0 | 0.0 | 0.003 | 0.0 | 0.003 | 0.003 | NOVEMBER | 0.0 | 0.0 | 0.0 | 0.003 | 0.005 | 0.003 | 0.013 |
| DECEMBER | 0.0 | 0.0 | 0.0 | 0.0 | 0.002 | 0.0 | 0.002 | DECEMBER | 0.0 | 0.0 | 0.0 | 0.0 | 0.0 | 0.0 | 0.003 |

Table 4. Relative frequency of 1.00 inches or more of precipitation (continued).

| ELKINS, W VA (EKN) | | | | | | | | ELY, NEV (ELY) | | | | | | | |
|--------------------|-------|-------|-------|-------|-------|-------|-------|--------------------|-------|-------|-------|-------|-------|-------|-------|
| | 00-06 | 06-12 | 12-18 | 18-24 | 00-12 | 12-24 | 00-24 | | 00-06 | 06-12 | 12-18 | 18-24 | 00-12 | 12-24 | 00-24 |
| JANUARY | 0.0 | 0.0 | 0.0 | 0.0 | 0.0 | 0.0 | 0.003 | JANUARY | 0.0 | 0.0 | 0.0 | 0.0 | 0.0 | 0.0 | 0.0 |
| FEBRUARY | 0.0 | 0.0 | 0.0 | 0.003 | 0.0 | 0.003 | 0.003 | FEBRUARY | 0.0 | 0.0 | 0.0 | 0.0 | 0.0 | 0.0 | 0.0 |
| MARCH | 0.0 | 0.002 | 0.0 | 0.0 | 0.005 | 0.0 | 0.013 | MARCH | 0.0 | 0.0 | 0.0 | 0.0 | 0.0 | 0.0 | 0.0 |
| APRIL | 0.003 | 0.0 | 0.0 | 0.0 | 0.005 | 0.0 | 0.011 | APRIL | 0.0 | 0.0 | 0.0 | 0.0 | 0.0 | 0.0 | 0.0 |
| MAY | 0.003 | 0.0 | 0.0 | 0.005 | 0.010 | 0.005 | 0.020 | MAY | 0.0 | 0.0 | 0.0 | 0.0 | 0.0 | 0.0 | 0.007 |
| JUNE | 0.005 | 0.0 | 0.003 | 0.010 | 0.013 | 0.016 | 0.043 | JUNE | 0.0 | 0.0 | 0.0 | 0.003 | 0.0 | 0.003 | 0.003 |
| JULY | 0.0 | 0.005 | 0.005 | 0.005 | 0.008 | 0.017 | 0.036 | JULY | 0.0 | 0.0 | 0.0 | 0.0 | 0.0 | 0.0 | 0.0 |
| AUGUST | 0.005 | 0.002 | 0.0 | 0.005 | 0.013 | 0.005 | 0.034 | AUGUST | 0.0 | 0.0 | 0.0 | 0.0 | 0.0 | 0.0 | 0.0 |
| SEPTEMBER | 0.003 | 0.0 | 0.0 | 0.005 | 0.003 | 0.008 | 0.024 | SEPTEMBER | 0.003 | 0.003 | 0.0 | 0.003 | 0.005 | 0.003 | 0.008 |
| OCTOBER | 0.0 | 0.002 | 0.0 | 0.002 | 0.005 | 0.002 | 0.025 | OCTOBER | 0.0 | 0.0 | 0.0 | 0.0 | 0.0 | 0.0 | 0.0 |
| NOVEMBER | 0.0 | 0.0 | 0.0 | 0.0 | 0.0 | 0.003 | 0.016 | NOVEMBER | 0.0 | 0.0 | 0.0 | 0.0 | 0.0 | 0.0 | 0.0 |
| DECEMBER | 0.0 | 0.0 | 0.0 | 0.0 | 0.0 | 0.002 | 0.010 | DECEMBER | 0.0 | 0.0 | 0.0 | 0.0 | 0.002 | 0.0 | 0.002 |
| ELKO, NEV (EKO) | | | | | | | | ERIE, PA (ERI) | | | | | | | |
| | 00-06 | 06-12 | 12-18 | 18-24 | 00-12 | 12-24 | 00-24 | | 00-06 | 06-12 | 12-18 | 18-24 | 00-12 | 12-24 | 00-24 |
| JANUARY | 0.0 | 0.0 | 0.0 | 0.0 | 0.0 | 0.0 | 0.003 | JANUARY | 0.0 | 0.0 | 0.0 | 0.0 | 0.0 | 0.0 | 0.005 |
| FEBRUARY | 0.0 | 0.0 | 0.0 | 0.0 | 0.0 | 0.0 | 0.0 | FEBRUARY | 0.0 | 0.0 | 0.0 | 0.0 | 0.003 | 0.0 | 0.008 |
| MARCH | 0.0 | 0.0 | 0.0 | 0.0 | 0.0 | 0.0 | 0.003 | MARCH | 0.002 | 0.0 | 0.0 | 0.0 | 0.005 | 0.0 | 0.005 |
| APRIL | 0.0 | 0.0 | 0.0 | 0.0 | 0.0 | 0.0 | 0.0 | APRIL | 0.0 | 0.0 | 0.0 | 0.003 | 0.003 | 0.005 | 0.010 |
| MAY | 0.0 | 0.0 | 0.0 | 0.0 | 0.0 | 0.0 | 0.0 | MAY | 0.0 | 0.0 | 0.0 | 0.005 | 0.005 | 0.005 | 0.017 |
| JUNE | 0.0 | 0.0 | 0.0 | 0.0 | 0.0 | 0.0 | 0.0 | JUNE | 0.013 | 0.013 | 0.003 | 0.005 | 0.026 | 0.013 | 0.046 |
| JULY | 0.0 | 0.0 | 0.0 | 0.0 | 0.0 | 0.0 | 0.0 | JULY | 0.005 | 0.012 | 0.007 | 0.002 | 0.017 | 0.010 | 0.030 |
| AUGUST | 0.0 | 0.0 | 0.0 | 0.0 | 0.0 | 0.0 | 0.0 | AUGUST | 0.017 | 0.007 | 0.007 | 0.007 | 0.030 | 0.020 | 0.050 |
| SEPTEMBER | 0.0 | 0.0 | 0.0 | 0.0 | 0.003 | 0.003 | 0.006 | SEPTEMBER | 0.005 | 0.005 | 0.003 | 0.005 | 0.023 | 0.013 | 0.038 |
| OCTOBER | 0.0 | 0.0 | 0.0 | 0.0 | 0.0 | 0.0 | 0.0 | OCTOBER | 0.0 | 0.0 | 0.002 | 0.002 | 0.007 | 0.007 | 0.020 |
| NOVEMBER | 0.0 | 0.0 | 0.0 | 0.0 | 0.0 | 0.0 | 0.0 | NOVEMBER | 0.0 | 0.0 | 0.0 | 0.0 | 0.0 | 0.0 | 0.013 |
| DECEMBER | 0.0 | 0.0 | 0.0 | 0.0 | 0.0 | 0.0 | 0.0 | DECEMBER | 0.0 | 0.0 | 0.002 | 0.0 | 0.002 | 0.002 | 0.007 |
| EL PASO, TEX (ELP) | | | | | | | | EUGENE, OREG (EUG) | | | | | | | |
| | 00-06 | 06-12 | 12-18 | 18-24 | 00-12 | 12-24 | 00-24 | | 00-06 | 06-12 | 12-18 | 18-24 | 00-12 | 12-24 | 00-24 |
| JANUARY | 0.0 | 0.0 | 0.0 | 0.0 | 0.0 | 0.0 | 0.0 | JANUARY | 0.005 | 0.005 | 0.005 | 0.010 | 0.017 | 0.017 | 0.052 |
| FEBRUARY | 0.0 | 0.0 | 0.0 | 0.0 | 0.0 | 0.0 | 0.0 | FEBRUARY | 0.003 | 0.005 | 0.0 | 0.005 | 0.014 | 0.019 | 0.046 |
| MARCH | 0.0 | 0.0 | 0.0 | 0.0 | 0.0 | 0.0 | 0.0 | MARCH | 0.0 | 0.0 | 0.0 | 0.0 | 0.010 | 0.005 | 0.035 |
| APRIL | 0.0 | 0.0 | 0.0 | 0.0 | 0.0 | 0.0 | 0.0 | APRIL | 0.0 | 0.003 | 0.0 | 0.0 | 0.005 | 0.003 | 0.018 |
| MAY | 0.0 | 0.0 | 0.0 | 0.0 | 0.0 | 0.0 | 0.0 | MAY | 0.0 | 0.0 | 0.0 | 0.0 | 0.0 | 0.0 | 0.003 |
| JUNE | 0.0 | 0.003 | 0.0 | 0.0 | 0.003 | 0.0 | 0.005 | JUNE | 0.0 | 0.0 | 0.003 | 0.0 | 0.0 | 0.003 | 0.005 |
| JULY | 0.002 | 0.002 | 0.0 | 0.0 | 0.005 | 0.0 | 0.005 | JULY | 0.0 | 0.0 | 0.0 | 0.0 | 0.0 | 0.0 | 0.0 |
| AUGUST | 0.005 | 0.005 | 0.0 | 0.002 | 0.012 | 0.002 | 0.015 | AUGUST | 0.002 | 0.002 | 0.0 | 0.0 | 0.007 | 0.0 | 0.007 |
| SEPTEMBER | 0.003 | 0.003 | 0.0 | 0.005 | 0.010 | 0.008 | 0.021 | SEPTEMBER | 0.0 | 0.0 | 0.0 | 0.0 | 0.003 | 0.0 | 0.008 |
| OCTOBER | 0.0 | 0.0 | 0.0 | 0.0 | 0.0 | 0.0 | 0.002 | OCTOBER | 0.002 | 0.0 | 0.0 | 0.002 | 0.002 | 0.005 | 0.020 |
| NOVEMBER | 0.0 | 0.0 | 0.0 | 0.0 | 0.0 | 0.0 | 0.0 | NOVEMBER | 0.003 | 0.003 | 0.0 | 0.010 | 0.016 | 0.039 | 0.113 |
| DECEMBER | 0.0 | 0.0 | 0.0 | 0.0 | 0.0 | 0.0 | 0.0 | DECEMBER | 0.005 | 0.015 | 0.007 | 0.012 | 0.040 | 0.030 | 0.092 |

Table 4. Relative frequency of 1.00 inches or more of precipitation (continued).

| | | | | | | | | | | | | | | | |
|-----------------------|-------|-------|-------|-------|-------|-------|-------|-------------------------|-------|-------|-------|-------|-------|-------|-------|
| EVANSVILLE, IND (EVV) | | | | | | | | FARMINGTON, N MEX (FMN) | | | | | | | |
| | 00-06 | 06-12 | 12-18 | 18-24 | 00-12 | 12-24 | 00-24 | | 00-06 | 06-12 | 12-18 | 18-24 | 00-12 | 12-24 | 00-24 |
| JANUARY | 0.0 | 0.0 | 0.002 | 0.005 | 0.002 | 0.005 | 0.017 | JANUARY | 0.0 | 0.0 | 0.0 | 0.0 | 0.0 | 0.0 | 0.0 |
| FEBRUARY | 0.0 | 0.003 | 0.003 | 0.0 | 0.005 | 0.008 | 0.019 | FEBRUARY | 0.0 | 0.0 | 0.0 | 0.0 | 0.0 | 0.0 | 0.0 |
| MARCH | 0.015 | 0.005 | 0.002 | 0.005 | 0.027 | 0.007 | 0.037 | MARCH | 0.0 | 0.0 | 0.0 | 0.0 | 0.0 | 0.0 | 0.0 |
| APRIL | 0.003 | 0.010 | 0.005 | 0.0 | 0.018 | 0.005 | 0.028 | APRIL | 0.0 | 0.0 | 0.0 | 0.0 | 0.0 | 0.0 | 0.0 |
| MAY | 0.012 | 0.007 | 0.005 | 0.005 | 0.027 | 0.015 | 0.055 | MAY | 0.0 | 0.0 | 0.0 | 0.0 | 0.0 | 0.0 | 0.0 |
| JUNE | 0.010 | 0.008 | 0.0 | 0.005 | 0.018 | 0.005 | 0.036 | JUNE | 0.0 | 0.0 | 0.0 | 0.0 | 0.0 | 0.0 | 0.0 |
| JULY | 0.0 | 0.010 | 0.002 | 0.007 | 0.012 | 0.012 | 0.027 | JULY | 0.0 | 0.0 | 0.0 | 0.0 | 0.0 | 0.0 | 0.0 |
| AUGUST | 0.010 | 0.002 | 0.005 | 0.010 | 0.015 | 0.015 | 0.037 | AUGUST | 0.004 | 0.0 | 0.0 | 0.0 | 0.004 | 0.0 | 0.004 |
| SEPTEMBER | 0.0 | 0.010 | 0.008 | 0.008 | 0.015 | 0.013 | 0.031 | SEPTEMBER | 0.0 | 0.0 | 0.0 | 0.0 | 0.0 | 0.0 | 0.0 |
| OCTOBER | 0.0 | 0.0 | 0.002 | 0.002 | 0.005 | 0.007 | 0.022 | OCTOBER | 0.0 | 0.0 | 0.003 | 0.0 | 0.0 | 0.0 | 0.003 |
| NOVEMBER | 0.003 | 0.008 | 0.003 | 0.0 | 0.015 | 0.013 | 0.051 | NOVEMBER | 0.0 | 0.0 | 0.0 | 0.0 | 0.0 | 0.0 | 0.0 |
| DECEMBER | 0.0 | 0.0 | 0.005 | 0.0 | 0.005 | 0.007 | 0.022 | DECEMBER | 0.0 | 0.0 | 0.0 | 0.0 | 0.0 | 0.0 | 0.0 |
| FAIRBANKS, AK (FAI) | | | | | | | | FLAGSTAFF, ARIZ (FLG) | | | | | | | |
| | 00-06 | 06-12 | 12-18 | 18-24 | 00-12 | 12-24 | 00-24 | | 00-06 | 06-12 | 12-18 | 18-24 | 00-12 | 12-24 | 00-24 |
| JANUARY | 0.0 | 0.0 | 0.0 | 0.0 | 0.0 | 0.0 | 0.0 | JANUARY | 0.0 | 0.0 | 0.0 | 0.0 | 0.003 | 0.008 | 0.018 |
| FEBRUARY | 0.0 | 0.0 | 0.0 | 0.0 | 0.0 | 0.0 | 0.0 | FEBRUARY | 0.003 | 0.0 | 0.003 | 0.0 | 0.011 | 0.008 | 0.022 |
| MARCH | 0.0 | 0.0 | 0.0 | 0.0 | 0.0 | 0.0 | 0.0 | MARCH | 0.0 | 0.0 | 0.0 | 0.0 | 0.002 | 0.0 | 0.012 |
| APRIL | 0.0 | 0.0 | 0.0 | 0.0 | 0.0 | 0.0 | 0.0 | APRIL | 0.0 | 0.0 | 0.0 | 0.0 | 0.005 | 0.0 | 0.008 |
| MAY | 0.0 | 0.0 | 0.0 | 0.0 | 0.0 | 0.0 | 0.0 | MAY | 0.0 | 0.0 | 0.0 | 0.0 | 0.0 | 0.0 | 0.0 |
| JUNE | 0.0 | 0.0 | 0.0 | 0.0 | 0.0 | 0.0 | 0.003 | JUNE | 0.0 | 0.0 | 0.0 | 0.0 | 0.0 | 0.0 | 0.0 |
| JULY | 0.0 | 0.0 | 0.0 | 0.0 | 0.0 | 0.0 | 0.0 | JULY | 0.0 | 0.0 | 0.0 | 0.012 | 0.0 | 0.012 | 0.012 |
| AUGUST | 0.0 | 0.0 | 0.0 | 0.0 | 0.0 | 0.0 | 0.0 | AUGUST | 0.0 | 0.0 | 0.0 | 0.005 | 0.0 | 0.005 | 0.010 |
| SEPTEMBER | 0.0 | 0.0 | 0.0 | 0.0 | 0.0 | 0.0 | 0.0 | SEPTEMBER | 0.0 | 0.003 | 0.003 | 0.003 | 0.005 | 0.008 | 0.013 |
| OCTOBER | 0.0 | 0.0 | 0.0 | 0.0 | 0.0 | 0.0 | 0.0 | OCTOBER | 0.0 | 0.003 | 0.0 | 0.0 | 0.003 | 0.003 | 0.015 |
| NOVEMBER | 0.0 | 0.0 | 0.0 | 0.0 | 0.0 | 0.0 | 0.0 | NOVEMBER | 0.0 | 0.003 | 0.0 | 0.005 | 0.005 | 0.005 | 0.016 |
| DECEMBER | 0.0 | 0.0 | 0.0 | 0.0 | 0.0 | 0.0 | 0.0 | DECEMBER | 0.0 | 0.0 | 0.0 | 0.0 | 0.003 | 0.008 | 0.013 |
| FARGO, N DAK (FAR) | | | | | | | | FLINT, MICH (FNT) | | | | | | | |
| | 00-06 | 06-12 | 12-18 | 18-24 | 00-12 | 12-24 | 00-24 | | 00-06 | 06-12 | 12-18 | 18-24 | 00-12 | 12-24 | 00-24 |
| JANUARY | 0.0 | 0.0 | 0.0 | 0.0 | 0.0 | 0.0 | 0.0 | JANUARY | 0.0 | 0.002 | 0.0 | 0.0 | 0.002 | 0.0 | 0.002 |
| FEBRUARY | 0.0 | 0.0 | 0.0 | 0.0 | 0.0 | 0.0 | 0.0 | FEBRUARY | 0.0 | 0.0 | 0.0 | 0.0 | 0.0 | 0.0 | 0.008 |
| MARCH | 0.0 | 0.0 | 0.0 | 0.0 | 0.0 | 0.0 | 0.0 | MARCH | 0.0 | 0.0 | 0.0 | 0.0 | 0.002 | 0.0 | 0.010 |
| APRIL | 0.0 | 0.0 | 0.0 | 0.0 | 0.0 | 0.0 | 0.005 | APRIL | 0.010 | 0.003 | 0.0 | 0.0 | 0.010 | 0.003 | 0.013 |
| MAY | 0.005 | 0.002 | 0.0 | 0.002 | 0.007 | 0.002 | 0.015 | MAY | 0.005 | 0.0 | 0.002 | 0.0 | 0.007 | 0.005 | 0.017 |
| JUNE | 0.008 | 0.003 | 0.0 | 0.003 | 0.010 | 0.005 | 0.015 | JUNE | 0.005 | 0.003 | 0.005 | 0.005 | 0.010 | 0.013 | 0.026 |
| JULY | 0.005 | 0.002 | 0.007 | 0.005 | 0.010 | 0.010 | 0.025 | JULY | 0.005 | 0.002 | 0.0 | 0.007 | 0.007 | 0.007 | 0.020 |
| AUGUST | 0.010 | 0.005 | 0.0 | 0.0 | 0.017 | 0.005 | 0.025 | AUGUST | 0.002 | 0.002 | 0.005 | 0.005 | 0.007 | 0.007 | 0.015 |
| SEPTEMBER | 0.0 | 0.0 | 0.003 | 0.0 | 0.0 | 0.005 | 0.010 | SEPTEMBER | 0.008 | 0.003 | 0.003 | 0.008 | 0.010 | 0.013 | 0.026 |
| OCTOBER | 0.002 | 0.0 | 0.005 | 0.0 | 0.005 | 0.007 | 0.020 | OCTOBER | 0.002 | 0.0 | 0.0 | 0.0 | 0.002 | 0.002 | 0.012 |
| NOVEMBER | 0.0 | 0.0 | 0.0 | 0.0 | 0.003 | 0.003 | 0.008 | NOVEMBER | 0.0 | 0.0 | 0.003 | 0.0 | 0.003 | 0.003 | 0.010 |
| DECEMBER | 0.0 | 0.0 | 0.0 | 0.0 | 0.0 | 0.0 | 0.0 | DECEMBER | 0.0 | 0.0 | 0.0 | 0.0 | 0.002 | 0.0 | 0.005 |

Table 4. Relative frequency of 1.00 inches or more of precipitation (continued).

| FORT MYERS, FLA (FMY) | | | | | | | | FRESNO, CALIF (FAT) | | | | | | | |
|-----------------------|-------|-------|-------|-------|-------|-------|-------|----------------------|-------|-------|-------|-------|-------|-------|-------|
| | 00-06 | 06-12 | 12-18 | 18-24 | 00-12 | 12-24 | 00-24 | | 00-06 | 06-12 | 12-18 | 18-24 | 00-12 | 12-24 | 00-24 |
| JANUARY | 0.002 | 0.007 | 0.002 | 0.002 | 0.012 | 0.005 | 0.017 | JANUARY | 0.0 | 0.0 | 0.0 | 0.0 | 0.0 | 0.0 | 0.005 |
| FEBRUARY | 0.008 | 0.003 | 0.005 | 0.008 | 0.011 | 0.016 | 0.033 | FEBRUARY | 0.0 | 0.0 | 0.0 | 0.0 | 0.003 | 0.003 | 0.016 |
| MARCH | 0.011 | 0.005 | 0.008 | 0.003 | 0.022 | 0.011 | 0.033 | MARCH | 0.0 | 0.002 | 0.0 | 0.0 | 0.005 | 0.0 | 0.012 |
| APRIL | 0.005 | 0.0 | 0.0 | 0.005 | 0.005 | 0.005 | 0.015 | APRIL | 0.0 | 0.0 | 0.0 | 0.0 | 0.0 | 0.0 | 0.0 |
| MAY | 0.002 | 0.002 | 0.002 | 0.007 | 0.007 | 0.012 | 0.025 | MAY | 0.0 | 0.0 | 0.0 | 0.0 | 0.0 | 0.0 | 0.0 |
| JUNE | 0.013 | 0.013 | 0.016 | 0.059 | 0.023 | 0.083 | 0.097 | JUNE | 0.0 | 0.0 | 0.0 | 0.0 | 0.0 | 0.0 | 0.0 |
| JULY | 0.010 | 0.0 | 0.005 | 0.055 | 0.010 | 0.062 | 0.076 | JULY | 0.0 | 0.0 | 0.0 | 0.0 | 0.0 | 0.0 | 0.0 |
| AUGUST | 0.010 | 0.0 | 0.005 | 0.067 | 0.010 | 0.075 | 0.088 | AUGUST | 0.0 | 0.0 | 0.0 | 0.0 | 0.0 | 0.0 | 0.0 |
| SEPTEMBER | 0.013 | 0.005 | 0.018 | 0.049 | 0.023 | 0.070 | 0.094 | SEPTEMBER | 0.0 | 0.0 | 0.0 | 0.0 | 0.0 | 0.0 | 0.0 |
| OCTOBER | 0.002 | 0.0 | 0.0 | 0.005 | 0.002 | 0.005 | 0.012 | OCTOBER | 0.0 | 0.0 | 0.0 | 0.0 | 0.002 | 0.0 | 0.002 |
| NOVEMBER | 0.0 | 0.003 | 0.0 | 0.003 | 0.005 | 0.003 | 0.008 | NOVEMBER | 0.0 | 0.0 | 0.0 | 0.0 | 0.0 | 0.0 | 0.003 |
| DECEMBER | 0.005 | 0.0 | 0.002 | 0.002 | 0.005 | 0.008 | 0.010 | DECEMBER | 0.0 | 0.0 | 0.0 | 0.0 | 0.0 | 0.002 | 0.002 |
| FORT SMITH, ARK (FSM) | | | | | | | | GLASGOW, MONT (GCW) | | | | | | | |
| | 00-06 | 06-12 | 12-18 | 18-24 | 00-12 | 12-24 | 00-24 | | 00-06 | 06-12 | 12-18 | 18-24 | 00-12 | 12-24 | 00-24 |
| JANUARY | 0.0 | 0.0 | 0.002 | 0.002 | 0.002 | 0.002 | 0.007 | JANUARY | 0.0 | 0.0 | 0.0 | 0.0 | 0.0 | 0.0 | 0.0 |
| FEBRUARY | 0.003 | 0.008 | 0.003 | 0.0 | 0.008 | 0.008 | 0.019 | FEBRUARY | 0.0 | 0.0 | 0.0 | 0.0 | 0.0 | 0.0 | 0.0 |
| MARCH | 0.007 | 0.005 | 0.012 | 0.005 | 0.015 | 0.025 | 0.047 | MARCH | 0.0 | 0.0 | 0.0 | 0.0 | 0.0 | 0.0 | 0.0 |
| APRIL | 0.003 | 0.010 | 0.003 | 0.003 | 0.015 | 0.008 | 0.021 | APRIL | 0.0 | 0.0 | 0.0 | 0.0 | 0.0 | 0.0 | 0.0 |
| MAY | 0.015 | 0.010 | 0.002 | 0.012 | 0.022 | 0.015 | 0.045 | MAY | 0.0 | 0.0 | 0.0 | 0.0 | 0.002 | 0.005 | 0.015 |
| JUNE | 0.008 | 0.005 | 0.013 | 0.003 | 0.021 | 0.018 | 0.039 | JUNE | 0.0 | 0.005 | 0.0 | 0.0 | 0.008 | 0.0 | 0.008 |
| JULY | 0.005 | 0.005 | 0.007 | 0.0 | 0.010 | 0.012 | 0.025 | JULY | 0.007 | 0.005 | 0.0 | 0.0 | 0.012 | 0.0 | 0.015 |
| AUGUST | 0.007 | 0.007 | 0.005 | 0.002 | 0.017 | 0.005 | 0.025 | AUGUST | 0.002 | 0.0 | 0.0 | 0.002 | 0.002 | 0.002 | 0.005 |
| SEPTEMBER | 0.003 | 0.005 | 0.0 | 0.008 | 0.010 | 0.013 | 0.033 | SEPTEMBER | 0.003 | 0.0 | 0.0 | 0.0 | 0.003 | 0.003 | 0.005 |
| OCTOBER | 0.007 | 0.005 | 0.015 | 0.007 | 0.020 | 0.025 | 0.040 | OCTOBER | 0.0 | 0.0 | 0.0 | 0.0 | 0.0 | 0.0 | 0.002 |
| NOVEMBER | 0.005 | 0.008 | 0.018 | 0.003 | 0.031 | 0.021 | 0.059 | NOVEMBER | 0.0 | 0.0 | 0.0 | 0.0 | 0.0 | 0.0 | 0.0 |
| DECEMBER | 0.005 | 0.002 | 0.0 | 0.002 | 0.007 | 0.007 | 0.027 | DECEMBER | 0.0 | 0.0 | 0.0 | 0.0 | 0.0 | 0.0 | 0.0 |
| FORT WAYNE, IND (FWA) | | | | | | | | GOODLAND, KANS (GLD) | | | | | | | |
| | 00-06 | 06-12 | 12-18 | 18-24 | 00-12 | 12-24 | 00-24 | | 00-06 | 06-12 | 12-18 | 18-24 | 00-12 | 12-24 | 00-24 |
| JANUARY | 0.0 | 0.002 | 0.0 | 0.0 | 0.005 | 0.0 | 0.010 | JANUARY | 0.0 | 0.0 | 0.0 | 0.0 | 0.0 | 0.0 | 0.0 |
| FEBRUARY | 0.0 | 0.0 | 0.0 | 0.0 | 0.0 | 0.0 | 0.003 | FEBRUARY | 0.0 | 0.0 | 0.0 | 0.0 | 0.0 | 0.0 | 0.0 |
| MARCH | 0.0 | 0.0 | 0.0 | 0.0 | 0.005 | 0.0 | 0.017 | MARCH | 0.0 | 0.0 | 0.0 | 0.0 | 0.002 | 0.0 | 0.005 |
| APRIL | 0.0 | 0.0 | 0.0 | 0.0 | 0.0 | 0.003 | 0.010 | APRIL | 0.0 | 0.003 | 0.0 | 0.0 | 0.003 | 0.003 | 0.005 |
| MAY | 0.005 | 0.0 | 0.0 | 0.0 | 0.007 | 0.005 | 0.017 | MAY | 0.012 | 0.0 | 0.0 | 0.002 | 0.022 | 0.005 | 0.037 |
| JUNE | 0.005 | 0.0 | 0.005 | 0.010 | 0.005 | 0.021 | 0.033 | JUNE | 0.010 | 0.005 | 0.0 | 0.008 | 0.018 | 0.008 | 0.028 |
| JULY | 0.007 | 0.0 | 0.002 | 0.0 | 0.010 | 0.005 | 0.015 | JULY | 0.017 | 0.012 | 0.0 | 0.0 | 0.030 | 0.0 | 0.030 |
| AUGUST | 0.002 | 0.002 | 0.002 | 0.010 | 0.012 | 0.012 | 0.035 | AUGUST | 0.007 | 0.0 | 0.0 | 0.0 | 0.007 | 0.0 | 0.012 |
| SEPTEMBER | 0.0 | 0.003 | 0.003 | 0.005 | 0.003 | 0.013 | 0.015 | SEPTEMBER | 0.003 | 0.0 | 0.0 | 0.0 | 0.008 | 0.0 | 0.010 |
| OCTOBER | 0.002 | 0.002 | 0.0 | 0.0 | 0.007 | 0.0 | 0.012 | OCTOBER | 0.0 | 0.0 | 0.0 | 0.0 | 0.002 | 0.0 | 0.005 |
| NOVEMBER | 0.003 | 0.0 | 0.0 | 0.0 | 0.008 | 0.0 | 0.010 | NOVEMBER | 0.0 | 0.0 | 0.0 | 0.0 | 0.0 | 0.0 | 0.003 |
| DECEMBER | 0.0 | 0.0 | 0.0 | 0.0 | 0.002 | 0.0 | 0.012 | DECEMBER | 0.0 | 0.0 | 0.0 | 0.0 | 0.0 | 0.0 | 0.0 |

Table 4. Relative frequency of 1.00 inches or more of precipitation (continued).

| GRAND ISLAND, NEBR (GRI) | | | | | | | | GREAT FALLS, MONT (GTF) | | | | | | | |
|----------------------------|-------|-------|-------|-------|-------|-------|-------|-------------------------|-------|-------|-------|-------|-------|-------|-------|
| | 00-06 | 06-12 | 12-18 | 18-24 | 00-12 | 12-24 | 00-24 | | 00-06 | 06-12 | 12-18 | 18-24 | 00-12 | 12-24 | 00-24 |
| JANUARY | 0.0 | 0.0 | 0.0 | 0.0 | 0.0 | 0.0 | 0.0 | JANUARY | 0.0 | 0.0 | 0.0 | 0.0 | 0.0 | 0.0 | 0.0 |
| FEBRUARY | 0.0 | 0.0 | 0.0 | 0.0 | 0.0 | 0.0 | 0.003 | FEBRUARY | 0.0 | 0.0 | 0.0 | 0.0 | 0.0 | 0.0 | 0.0 |
| MARCH | 0.002 | 0.002 | 0.0 | 0.002 | 0.005 | 0.007 | 0.012 | MARCH | 0.0 | 0.0 | 0.0 | 0.0 | 0.0 | 0.0 | 0.002 |
| APRIL | 0.005 | 0.003 | 0.0 | 0.0 | 0.013 | 0.008 | 0.023 | APRIL | 0.0 | 0.0 | 0.0 | 0.0 | 0.0 | 0.005 | 0.005 |
| MAY | 0.005 | 0.0 | 0.005 | 0.007 | 0.017 | 0.017 | 0.042 | MAY | 0.0 | 0.0 | 0.0 | 0.002 | 0.002 | 0.002 | 0.005 |
| JUNE | 0.008 | 0.005 | 0.0 | 0.0 | 0.015 | 0.003 | 0.026 | JUNE | 0.005 | 0.0 | 0.003 | 0.0 | 0.008 | 0.005 | 0.013 |
| JULY | 0.0 | 0.002 | 0.0 | 0.002 | 0.010 | 0.002 | 0.012 | JULY | 0.0 | 0.0 | 0.0 | 0.0 | 0.002 | 0.005 | 0.005 |
| AUGUST | 0.007 | 0.020 | 0.005 | 0.002 | 0.027 | 0.010 | 0.040 | AUGUST | 0.0 | 0.0 | 0.0 | 0.0 | 0.005 | 0.0 | 0.007 |
| SEPTEMBER | 0.015 | 0.0 | 0.0 | 0.0 | 0.015 | 0.003 | 0.018 | SEPTEMBER | 0.0 | 0.0 | 0.0 | 0.0 | 0.0 | 0.0 | 0.005 |
| OCTOBER | 0.0 | 0.0 | 0.002 | 0.0 | 0.002 | 0.002 | 0.005 | OCTOBER | 0.0 | 0.0 | 0.0 | 0.0 | 0.0 | 0.0 | 0.002 |
| NOVEMBER | 0.003 | 0.0 | 0.0 | 0.0 | 0.005 | 0.005 | 0.015 | NOVEMBER | 0.0 | 0.0 | 0.0 | 0.0 | 0.0 | 0.0 | 0.0 |
| DECEMBER | 0.0 | 0.0 | 0.0 | 0.0 | 0.0 | 0.0 | 0.002 | DECEMBER | 0.0 | 0.0 | 0.0 | 0.0 | 0.0 | 0.0 | 0.0 |
| GRAND JUNCTION, COLO (GJT) | | | | | | | | GREEN BAY, WIS (GRB) | | | | | | | |
| | 00-06 | 06-12 | 12-18 | 18-24 | 00-12 | 12-24 | 00-24 | | 00-06 | 06-12 | 12-18 | 18-24 | 00-12 | 12-24 | 00-24 |
| JANUARY | 0.0 | 0.0 | 0.0 | 0.0 | 0.0 | 0.0 | 0.0 | JANUARY | 0.0 | 0.0 | 0.0 | 0.0 | 0.0 | 0.0 | 0.002 |
| FEBRUARY | 0.0 | 0.0 | 0.0 | 0.0 | 0.0 | 0.0 | 0.0 | FEBRUARY | 0.0 | 0.0 | 0.0 | 0.0 | 0.0 | 0.003 | 0.005 |
| MARCH | 0.0 | 0.0 | 0.0 | 0.0 | 0.0 | 0.0 | 0.0 | MARCH | 0.0 | 0.0 | 0.0 | 0.0 | 0.0 | 0.0 | 0.005 |
| APRIL | 0.0 | 0.0 | 0.0 | 0.0 | 0.0 | 0.0 | 0.0 | APRIL | 0.005 | 0.0 | 0.0 | 0.0 | 0.005 | 0.0 | 0.008 |
| MAY | 0.0 | 0.0 | 0.0 | 0.0 | 0.0 | 0.0 | 0.0 | MAY | 0.002 | 0.0 | 0.002 | 0.002 | 0.005 | 0.007 | 0.025 |
| JUNE | 0.0 | 0.0 | 0.0 | 0.0 | 0.0 | 0.0 | 0.0 | JUNE | 0.003 | 0.003 | 0.005 | 0.0 | 0.005 | 0.005 | 0.013 |
| JULY | 0.002 | 0.0 | 0.0 | 0.0 | 0.002 | 0.0 | 0.002 | JULY | 0.010 | 0.007 | 0.002 | 0.0 | 0.020 | 0.002 | 0.032 |
| AUGUST | 0.0 | 0.0 | 0.0 | 0.0 | 0.0 | 0.0 | 0.0 | AUGUST | 0.010 | 0.005 | 0.005 | 0.007 | 0.022 | 0.012 | 0.045 |
| SEPTEMBER | 0.0 | 0.0 | 0.0 | 0.0 | 0.0 | 0.0 | 0.0 | SEPTEMBER | 0.008 | 0.0 | 0.003 | 0.0 | 0.013 | 0.003 | 0.023 |
| OCTOBER | 0.0 | 0.0 | 0.0 | 0.0 | 0.0 | 0.0 | 0.0 | OCTOBER | 0.002 | 0.0 | 0.0 | 0.0 | 0.002 | 0.0 | 0.010 |
| NOVEMBER | 0.0 | 0.0 | 0.0 | 0.0 | 0.0 | 0.0 | 0.0 | NOVEMBER | 0.003 | 0.0 | 0.0 | 0.0 | 0.003 | 0.005 | 0.015 |
| DECEMBER | 0.0 | 0.0 | 0.0 | 0.0 | 0.0 | 0.0 | 0.0 | DECEMBER | 0.0 | 0.0 | 0.0 | 0.0 | 0.0 | 0.0 | 0.002 |
| GRAND RAPIDS, MICH (GRR) | | | | | | | | GREENSBORO, NC (GSO) | | | | | | | |
| | 00-06 | 06-12 | 12-18 | 18-24 | 00-12 | 12-24 | 00-24 | | 00-06 | 06-12 | 12-18 | 18-24 | 00-12 | 12-24 | 00-24 |
| JANUARY | 0.0 | 0.0 | 0.002 | 0.0 | 0.0 | 0.002 | 0.010 | JANUARY | 0.002 | 0.005 | 0.0 | 0.0 | 0.010 | 0.005 | 0.027 |
| FEBRUARY | 0.0 | 0.0 | 0.0 | 0.0 | 0.0 | 0.0 | 0.005 | FEBRUARY | 0.0 | 0.003 | 0.0 | 0.0 | 0.011 | 0.008 | 0.033 |
| MARCH | 0.0 | 0.002 | 0.0 | 0.0 | 0.010 | 0.002 | 0.022 | MARCH | 0.005 | 0.0 | 0.002 | 0.0 | 0.010 | 0.005 | 0.020 |
| APRIL | 0.003 | 0.0 | 0.0 | 0.0 | 0.013 | 0.0 | 0.023 | APRIL | 0.003 | 0.0 | 0.0 | 0.003 | 0.013 | 0.003 | 0.021 |
| MAY | 0.007 | 0.002 | 0.005 | 0.0 | 0.007 | 0.012 | 0.030 | MAY | 0.002 | 0.002 | 0.002 | 0.017 | 0.012 | 0.022 | 0.037 |
| JUNE | 0.0 | 0.008 | 0.005 | 0.0 | 0.008 | 0.005 | 0.028 | JUNE | 0.003 | 0.003 | 0.003 | 0.008 | 0.005 | 0.010 | 0.028 |
| JULY | 0.005 | 0.007 | 0.002 | 0.002 | 0.022 | 0.005 | 0.030 | JULY | 0.022 | 0.007 | 0.002 | 0.017 | 0.027 | 0.020 | 0.050 |
| AUGUST | 0.007 | 0.002 | 0.005 | 0.005 | 0.017 | 0.010 | 0.030 | AUGUST | 0.015 | 0.002 | 0.002 | 0.002 | 0.017 | 0.007 | 0.035 |
| SEPTEMBER | 0.0 | 0.008 | 0.005 | 0.0 | 0.010 | 0.008 | 0.026 | SEPTEMBER | 0.010 | 0.008 | 0.005 | 0.013 | 0.023 | 0.021 | 0.044 |
| OCTOBER | 0.002 | 0.0 | 0.002 | 0.0 | 0.005 | 0.002 | 0.007 | OCTOBER | 0.0 | 0.007 | 0.002 | 0.005 | 0.015 | 0.012 | 0.032 |
| NOVEMBER | 0.003 | 0.003 | 0.003 | 0.0 | 0.008 | 0.003 | 0.015 | NOVEMBER | 0.003 | 0.003 | 0.0 | 0.0 | 0.010 | 0.005 | 0.015 |
| DECEMBER | 0.0 | 0.0 | 0.002 | 0.0 | 0.005 | 0.012 | 0.022 | DECEMBER | 0.0 | 0.0 | 0.002 | 0.002 | 0.015 | 0.007 | 0.032 |

Table 4. Relative frequency of 1.00 inches or more of precipitation (continued).

| GREENVILLE, SC (GSP) | | | | | | | HAVRE, MONT (HVR) | | | | | | | | |
|----------------------|-------|-------|-------|-------|-------|-------|--------------------|-----------|-------|-------|-------|-------|-------|-------|-------|
| | 00-06 | 06-12 | 12-18 | 18-24 | 00-12 | 12-24 | 00-24 | | 00-06 | 06-12 | 12-18 | 18-24 | 00-12 | 12-24 | 00-24 |
| JANUARY | 0.002 | 0.002 | 0.005 | 0.005 | 0.015 | 0.015 | 0.045 | JANUARY | 0.0 | 0.0 | 0.0 | 0.0 | 0.0 | 0.0 | 0.0 |
| FEBRUARY | 0.005 | 0.005 | 0.005 | 0.003 | 0.019 | 0.008 | 0.035 | FEBRUARY | 0.0 | 0.0 | 0.0 | 0.0 | 0.0 | 0.0 | 0.0 |
| MARCH | 0.005 | 0.012 | 0.012 | 0.005 | 0.027 | 0.025 | 0.067 | MARCH | 0.0 | 0.0 | 0.0 | 0.0 | 0.0 | 0.0 | 0.002 |
| APRIL | 0.005 | 0.0 | 0.005 | 0.003 | 0.008 | 0.018 | 0.026 | APRIL | 0.0 | 0.0 | 0.0 | 0.0 | 0.0 | 0.0 | 0.003 |
| MAY | 0.007 | 0.012 | 0.002 | 0.010 | 0.025 | 0.020 | 0.065 | MAY | 0.0 | 0.002 | 0.0 | 0.002 | 0.002 | 0.002 | 0.020 |
| JUNE | 0.008 | 0.005 | 0.0 | 0.003 | 0.018 | 0.008 | 0.033 | JUNE | 0.0 | 0.0 | 0.0 | 0.0 | 0.0 | 0.0 | 0.005 |
| JULY | 0.015 | 0.005 | 0.0 | 0.017 | 0.022 | 0.025 | 0.057 | JULY | 0.0 | 0.0 | 0.002 | 0.0 | 0.005 | 0.002 | 0.005 |
| AUGUST | 0.0 | 0.002 | 0.005 | 0.017 | 0.007 | 0.020 | 0.032 | AUGUST | 0.0 | 0.0 | 0.0 | 0.0 | 0.0 | 0.002 | 0.005 |
| SEPTEMBER | 0.015 | 0.005 | 0.003 | 0.010 | 0.028 | 0.028 | 0.064 | SEPTEMBER | 0.0 | 0.0 | 0.0 | 0.0 | 0.003 | 0.0 | 0.003 |
| OCTOBER | 0.005 | 0.002 | 0.002 | 0.010 | 0.022 | 0.017 | 0.035 | OCTOBER | 0.0 | 0.0 | 0.0 | 0.0 | 0.0 | 0.0 | 0.002 |
| NOVEMBER | 0.005 | 0.005 | 0.003 | 0.003 | 0.015 | 0.010 | 0.031 | NOVEMBER | 0.0 | 0.0 | 0.0 | 0.0 | 0.0 | 0.0 | 0.0 |
| DECEMBER | 0.007 | 0.005 | 0.002 | 0.005 | 0.015 | 0.012 | 0.047 | DECEMBER | 0.0 | 0.0 | 0.0 | 0.0 | 0.0 | 0.0 | 0.0 |
| HARRISBURG, PA (HAR) | | | | | | | HELENA, MONT (HLN) | | | | | | | | |
| | 00-06 | 06-12 | 12-18 | 18-24 | 00-12 | 12-24 | 00-24 | | 00-06 | 06-12 | 12-18 | 18-24 | 00-12 | 12-24 | 00-24 |
| JANUARY | 0.0 | 0.0 | 0.003 | 0.0 | 0.003 | 0.009 | 0.029 | JANUARY | 0.0 | 0.0 | 0.0 | 0.0 | 0.0 | 0.0 | 0.0 |
| FEBRUARY | 0.0 | 0.0 | 0.0 | 0.0 | 0.003 | 0.003 | 0.017 | FEBRUARY | 0.0 | 0.0 | 0.0 | 0.0 | 0.0 | 0.0 | 0.0 |
| MARCH | 0.0 | 0.003 | 0.003 | 0.0 | 0.003 | 0.016 | 0.023 | MARCH | 0.0 | 0.0 | 0.0 | 0.0 | 0.0 | 0.0 | 0.0 |
| APRIL | 0.0 | 0.0 | 0.0 | 0.007 | 0.007 | 0.010 | 0.028 | APRIL | 0.0 | 0.0 | 0.0 | 0.0 | 0.0 | 0.0 | 0.0 |
| MAY | 0.003 | 0.003 | 0.0 | 0.007 | 0.014 | 0.010 | 0.034 | MAY | 0.002 | 0.0 | 0.0 | 0.0 | 0.007 | 0.0 | 0.012 |
| JUNE | 0.006 | 0.0 | 0.003 | 0.010 | 0.013 | 0.013 | 0.023 | JUNE | 0.003 | 0.0 | 0.0 | 0.003 | 0.003 | 0.003 | 0.008 |
| JULY | 0.003 | 0.0 | 0.0 | 0.003 | 0.006 | 0.003 | 0.012 | JULY | 0.002 | 0.0 | 0.0 | 0.0 | 0.005 | 0.0 | 0.005 |
| AUGUST | 0.0 | 0.0 | 0.003 | 0.003 | 0.003 | 0.003 | 0.009 | AUGUST | 0.0 | 0.002 | 0.0 | 0.002 | 0.002 | 0.002 | 0.007 |
| SEPTEMBER | 0.009 | 0.012 | 0.006 | 0.006 | 0.022 | 0.012 | 0.035 | SEPTEMBER | 0.0 | 0.0 | 0.003 | 0.0 | 0.0 | 0.003 | 0.008 |
| OCTOBER | 0.0 | 0.003 | 0.005 | 0.0 | 0.003 | 0.011 | 0.020 | OCTOBER | 0.0 | 0.0 | 0.0 | 0.0 | 0.0 | 0.0 | 0.0 |
| NOVEMBER | 0.0 | 0.003 | 0.003 | 0.0 | 0.006 | 0.006 | 0.015 | NOVEMBER | 0.0 | 0.0 | 0.0 | 0.0 | 0.0 | 0.0 | 0.0 |
| DECEMBER | 0.003 | 0.003 | 0.0 | 0.0 | 0.014 | 0.003 | 0.029 | DECEMBER | 0.0 | 0.0 | 0.0 | 0.0 | 0.0 | 0.0 | 0.0 |
| HARTFORD, CONN (BDL) | | | | | | | HILO, HI (ITO) | | | | | | | | |
| | 00-06 | 06-12 | 12-18 | 18-24 | 00-12 | 12-24 | 00-24 | | 00-06 | 06-12 | 12-18 | 18-24 | 00-12 | 12-24 | 00-24 |
| JANUARY | 0.002 | 0.002 | 0.005 | 0.0 | 0.020 | 0.010 | 0.032 | JANUARY | 0.010 | 0.015 | 0.012 | 0.020 | 0.030 | 0.047 | 0.085 |
| FEBRUARY | 0.0 | 0.005 | 0.0 | 0.005 | 0.014 | 0.008 | 0.038 | FEBRUARY | 0.005 | 0.016 | 0.025 | 0.019 | 0.033 | 0.038 | 0.093 |
| MARCH | 0.005 | 0.002 | 0.002 | 0.005 | 0.012 | 0.015 | 0.035 | MARCH | 0.030 | 0.032 | 0.047 | 0.030 | 0.074 | 0.077 | 0.154 |
| APRIL | 0.003 | 0.003 | 0.008 | 0.003 | 0.008 | 0.021 | 0.038 | APRIL | 0.005 | 0.010 | 0.018 | 0.005 | 0.028 | 0.021 | 0.077 |
| MAY | 0.002 | 0.002 | 0.0 | 0.002 | 0.017 | 0.007 | 0.027 | MAY | 0.005 | 0.007 | 0.007 | 0.002 | 0.017 | 0.010 | 0.042 |
| JUNE | 0.010 | 0.003 | 0.005 | 0.005 | 0.015 | 0.008 | 0.031 | JUNE | 0.003 | 0.003 | 0.008 | 0.003 | 0.008 | 0.010 | 0.021 |
| JULY | 0.0 | 0.007 | 0.002 | 0.0 | 0.010 | 0.007 | 0.022 | JULY | 0.007 | 0.010 | 0.005 | 0.005 | 0.022 | 0.012 | 0.050 |
| AUGUST | 0.007 | 0.002 | 0.002 | 0.005 | 0.015 | 0.007 | 0.030 | AUGUST | 0.007 | 0.015 | 0.010 | 0.002 | 0.027 | 0.020 | 0.062 |
| SEPTEMBER | 0.013 | 0.0 | 0.005 | 0.003 | 0.021 | 0.013 | 0.044 | SEPTEMBER | 0.008 | 0.010 | 0.010 | 0.0 | 0.026 | 0.015 | 0.051 |
| OCTOBER | 0.007 | 0.002 | 0.002 | 0.002 | 0.015 | 0.010 | 0.030 | OCTOBER | 0.010 | 0.002 | 0.002 | 0.002 | 0.012 | 0.020 | 0.047 |
| NOVEMBER | 0.003 | 0.003 | 0.003 | 0.005 | 0.018 | 0.010 | 0.044 | NOVEMBER | 0.023 | 0.041 | 0.018 | 0.013 | 0.064 | 0.046 | 0.118 |
| DECEMBER | 0.0 | 0.0 | 0.005 | 0.0 | 0.007 | 0.012 | 0.032 | DECEMBER | 0.012 | 0.017 | 0.015 | 0.005 | 0.037 | 0.025 | 0.069 |

Table 4. Relative frequency of 1.00 inches or more of precipitation (continued).

| HONOLULU, HI (HNL) | | | | | | | | HUNTINGTON, W VA (HTS) | | | | | | | |
|---------------------------|-------|-------|-------|-------|-------|-------|-------|------------------------|-------|-------|-------|-------|-------|-------|-------|
| | 00-06 | 06-12 | 12-18 | 18-24 | 00-12 | 12-24 | 00-24 | | 00-06 | 06-12 | 12-18 | 18-24 | 00-12 | 12-24 | 00-24 |
| JANUARY | 0.002 | 0.007 | 0.007 | 0.0 | 0.015 | 0.015 | 0.030 | JANUARY | 0.0 | 0.0 | 0.0 | 0.0 | 0.002 | 0.002 | 0.010 |
| FEBRUARY | 0.0 | 0.005 | 0.005 | 0.003 | 0.008 | 0.008 | 0.016 | FEBRUARY | 0.0 | 0.0 | 0.0 | 0.0 | 0.0 | 0.003 | 0.011 |
| MARCH | 0.0 | 0.002 | 0.0 | 0.002 | 0.005 | 0.007 | 0.012 | MARCH | 0.0 | 0.0 | 0.0 | 0.0 | 0.005 | 0.0 | 0.010 |
| APRIL | 0.0 | 0.0 | 0.0 | 0.003 | 0.0 | 0.003 | 0.008 | APRIL | 0.0 | 0.0 | 0.0 | 0.003 | 0.003 | 0.003 | 0.021 |
| MAY | 0.0 | 0.0 | 0.005 | 0.0 | 0.002 | 0.005 | 0.010 | MAY | 0.002 | 0.007 | 0.0 | 0.005 | 0.010 | 0.010 | 0.025 |
| JUNE | 0.0 | 0.0 | 0.0 | 0.0 | 0.0 | 0.0 | 0.003 | JUNE | 0.005 | 0.003 | 0.0 | 0.003 | 0.008 | 0.010 | 0.023 |
| JULY | 0.0 | 0.0 | 0.0 | 0.0 | 0.0 | 0.0 | 0.0 | JULY | 0.002 | 0.002 | 0.0 | 0.012 | 0.010 | 0.012 | 0.025 |
| AUGUST | 0.0 | 0.0 | 0.0 | 0.002 | 0.0 | 0.002 | 0.002 | AUGUST | 0.007 | 0.005 | 0.002 | 0.020 | 0.012 | 0.027 | 0.042 |
| SEPTEMBER | 0.003 | 0.0 | 0.0 | 0.0 | 0.003 | 0.0 | 0.003 | SEPTEMBER | 0.003 | 0.003 | 0.003 | 0.003 | 0.005 | 0.005 | 0.010 |
| OCTOBER | 0.002 | 0.007 | 0.0 | 0.005 | 0.012 | 0.007 | 0.020 | OCTOBER | 0.002 | 0.002 | 0.005 | 0.0 | 0.007 | 0.010 | 0.022 |
| NOVEMBER | 0.005 | 0.005 | 0.0 | 0.003 | 0.008 | 0.005 | 0.013 | NOVEMBER | 0.003 | 0.0 | 0.0 | 0.003 | 0.005 | 0.005 | 0.015 |
| DECEMBER | 0.007 | 0.005 | 0.002 | 0.007 | 0.015 | 0.010 | 0.027 | DECEMBER | 0.0 | 0.0 | 0.002 | 0.0 | 0.005 | 0.005 | 0.012 |
| HOUGHTON LAKE, MICH (HTL) | | | | | | | | HUNTSVILLE, ALA (HSV) | | | | | | | |
| | 00-06 | 06-12 | 12-18 | 18-24 | 00-12 | 12-24 | 00-24 | | 00-06 | 06-12 | 12-18 | 18-24 | 00-12 | 12-24 | 00-24 |
| JANUARY | 0.003 | 0.0 | 0.0 | 0.0 | 0.003 | 0.0 | 0.003 | JANUARY | 0.007 | 0.010 | 0.010 | 0.005 | 0.015 | 0.022 | 0.045 |
| FEBRUARY | 0.0 | 0.0 | 0.0 | 0.0 | 0.0 | 0.0 | 0.0 | FEBRUARY | 0.011 | 0.014 | 0.0 | 0.0 | 0.036 | 0.008 | 0.052 |
| MARCH | 0.003 | 0.0 | 0.0 | 0.0 | 0.003 | 0.0 | 0.010 | MARCH | 0.022 | 0.027 | 0.007 | 0.010 | 0.052 | 0.022 | 0.080 |
| APRIL | 0.0 | 0.0 | 0.0 | 0.0 | 0.0 | 0.0 | 0.004 | APRIL | 0.013 | 0.015 | 0.008 | 0.005 | 0.033 | 0.015 | 0.064 |
| MAY | 0.004 | 0.002 | 0.0 | 0.0 | 0.004 | 0.002 | 0.011 | MAY | 0.017 | 0.007 | 0.012 | 0.012 | 0.027 | 0.032 | 0.065 |
| JUNE | 0.012 | 0.0 | 0.0 | 0.003 | 0.012 | 0.005 | 0.023 | JUNE | 0.003 | 0.008 | 0.005 | 0.010 | 0.013 | 0.023 | 0.044 |
| JULY | 0.008 | 0.0 | 0.0 | 0.002 | 0.012 | 0.002 | 0.019 | JULY | 0.005 | 0.005 | 0.012 | 0.010 | 0.007 | 0.027 | 0.037 |
| AUGUST | 0.009 | 0.002 | 0.007 | 0.012 | 0.013 | 0.017 | 0.034 | AUGUST | 0.005 | 0.005 | 0.0 | 0.015 | 0.010 | 0.017 | 0.030 |
| SEPTEMBER | 0.0 | 0.005 | 0.005 | 0.0 | 0.013 | 0.008 | 0.022 | SEPTEMBER | 0.003 | 0.008 | 0.013 | 0.005 | 0.013 | 0.026 | 0.038 |
| OCTOBER | 0.0 | 0.0 | 0.0 | 0.0 | 0.0 | 0.0 | 0.003 | OCTOBER | 0.007 | 0.005 | 0.010 | 0.002 | 0.012 | 0.015 | 0.035 |
| NOVEMBER | 0.0 | 0.0 | 0.0 | 0.0 | 0.0 | 0.0 | 0.0 | NOVEMBER | 0.010 | 0.005 | 0.021 | 0.010 | 0.015 | 0.044 | 0.064 |
| DECEMBER | 0.0 | 0.0 | 0.0 | 0.0 | 0.0 | 0.0 | 0.003 | DECEMBER | 0.007 | 0.010 | 0.007 | 0.005 | 0.030 | 0.012 | 0.050 |
| HOUSTON, TEX (IAH) | | | | | | | | HURON, S DAK (HON) | | | | | | | |
| | 00-06 | 06-12 | 12-18 | 18-24 | 00-12 | 12-24 | 00-24 | | 00-06 | 06-12 | 12-18 | 18-24 | 00-12 | 12-24 | 00-24 |
| JANUARY | 0.0 | 0.007 | 0.0 | 0.007 | 0.012 | 0.015 | 0.037 | JANUARY | 0.0 | 0.0 | 0.0 | 0.0 | 0.0 | 0.0 | 0.0 |
| FEBRUARY | 0.005 | 0.003 | 0.003 | 0.008 | 0.011 | 0.016 | 0.030 | FEBRUARY | 0.0 | 0.0 | 0.0 | 0.0 | 0.0 | 0.0 | 0.003 |
| MARCH | 0.002 | 0.0 | 0.010 | 0.002 | 0.005 | 0.015 | 0.017 | MARCH | 0.0 | 0.0 | 0.0 | 0.0 | 0.005 | 0.007 | 0.015 |
| APRIL | 0.003 | 0.008 | 0.005 | 0.013 | 0.010 | 0.021 | 0.041 | APRIL | 0.0 | 0.0 | 0.0 | 0.0 | 0.0 | 0.0 | 0.003 |
| MAY | 0.005 | 0.002 | 0.012 | 0.020 | 0.007 | 0.042 | 0.052 | MAY | 0.0 | 0.0 | 0.0 | 0.0 | 0.0 | 0.005 | 0.007 |
| JUNE | 0.015 | 0.005 | 0.018 | 0.015 | 0.018 | 0.038 | 0.059 | JUNE | 0.003 | 0.0 | 0.008 | 0.0 | 0.010 | 0.008 | 0.021 |
| JULY | 0.010 | 0.0 | 0.005 | 0.017 | 0.015 | 0.025 | 0.042 | JULY | 0.005 | 0.005 | 0.0 | 0.002 | 0.010 | 0.002 | 0.010 |
| AUGUST | 0.007 | 0.005 | 0.010 | 0.012 | 0.012 | 0.022 | 0.032 | AUGUST | 0.0 | 0.002 | 0.002 | 0.0 | 0.005 | 0.002 | 0.012 |
| SEPTEMBER | 0.018 | 0.008 | 0.008 | 0.018 | 0.023 | 0.026 | 0.049 | SEPTEMBER | 0.003 | 0.0 | 0.0 | 0.003 | 0.003 | 0.003 | 0.008 |
| OCTOBER | 0.007 | 0.015 | 0.010 | 0.020 | 0.022 | 0.032 | 0.057 | OCTOBER | 0.0 | 0.0 | 0.002 | 0.0 | 0.0 | 0.007 | 0.007 |
| NOVEMBER | 0.005 | 0.003 | 0.010 | 0.021 | 0.010 | 0.033 | 0.046 | NOVEMBER | 0.0 | 0.003 | 0.0 | 0.0 | 0.003 | 0.0 | 0.003 |
| DECEMBER | 0.002 | 0.0 | 0.010 | 0.005 | 0.002 | 0.017 | 0.027 | DECEMBER | 0.0 | 0.0 | 0.0 | 0.0 | 0.0 | 0.0 | 0.0 |

Table 4. Relative frequency of 1.00 inches or more of precipitation (continued).

| INDIANAPOLIS, IND (IND) | | | | | | | | JACKSONVILLE, FLA (JAX) | | | | | | | |
|-------------------------|-------|-------|-------|-------|-------|-------|-------|-------------------------|-------|-------|-------|-------|-------|-------|-------|
| | 00-06 | 06-12 | 12-18 | 18-24 | 00-12 | 12-24 | 00-24 | | 00-06 | 06-12 | 12-18 | 18-24 | 00-12 | 12-24 | 00-24 |
| JANUARY | 0.0 | 0.0 | 0.0 | 0.0 | 0.002 | 0.0 | 0.010 | JANUARY | 0.005 | 0.005 | 0.005 | 0.0 | 0.012 | 0.005 | 0.025 |
| FEBRUARY | 0.005 | 0.0 | 0.0 | 0.005 | 0.005 | 0.008 | 0.022 | FEBRUARY | 0.003 | 0.0 | 0.005 | 0.005 | 0.003 | 0.016 | 0.025 |
| MARCH | 0.002 | 0.002 | 0.0 | 0.0 | 0.005 | 0.0 | 0.012 | MARCH | 0.002 | 0.010 | 0.012 | 0.007 | 0.020 | 0.025 | 0.050 |
| APRIL | 0.0 | 0.0 | 0.0 | 0.003 | 0.003 | 0.003 | 0.013 | APRIL | 0.005 | 0.003 | 0.010 | 0.005 | 0.008 | 0.021 | 0.031 |
| MAY | 0.002 | 0.002 | 0.002 | 0.002 | 0.010 | 0.007 | 0.022 | MAY | 0.002 | 0.005 | 0.0 | 0.012 | 0.010 | 0.015 | 0.032 |
| JUNE | 0.010 | 0.0 | 0.0 | 0.008 | 0.013 | 0.013 | 0.044 | JUNE | 0.005 | 0.003 | 0.005 | 0.010 | 0.013 | 0.015 | 0.031 |
| JULY | 0.005 | 0.012 | 0.007 | 0.012 | 0.015 | 0.020 | 0.040 | JULY | 0.0 | 0.0 | 0.005 | 0.032 | 0.0 | 0.042 | 0.047 |
| AUGUST | 0.010 | 0.005 | 0.0 | 0.012 | 0.017 | 0.012 | 0.042 | AUGUST | 0.005 | 0.002 | 0.007 | 0.035 | 0.007 | 0.045 | 0.052 |
| SEPTEMBER | 0.0 | 0.003 | 0.0 | 0.003 | 0.008 | 0.005 | 0.018 | SEPTEMBER | 0.008 | 0.010 | 0.021 | 0.031 | 0.023 | 0.074 | 0.103 |
| OCTOBER | 0.005 | 0.002 | 0.0 | 0.0 | 0.007 | 0.002 | 0.015 | OCTOBER | 0.002 | 0.0 | 0.005 | 0.005 | 0.002 | 0.010 | 0.015 |
| NOVEMBER | 0.0 | 0.005 | 0.0 | 0.0 | 0.010 | 0.010 | 0.036 | NOVEMBER | 0.0 | 0.003 | 0.005 | 0.010 | 0.005 | 0.015 | 0.028 |
| DECEMBER | 0.0 | 0.002 | 0.0 | 0.0 | 0.002 | 0.002 | 0.012 | DECEMBER | 0.002 | 0.002 | 0.002 | 0.002 | 0.005 | 0.007 | 0.015 |
| INTL FALLS, MINN (INL) | | | | | | | | JUNEAU, AK (JNU) | | | | | | | |
| | 00-06 | 06-12 | 12-18 | 18-24 | 00-12 | 12-24 | 00-24 | | 00-06 | 06-12 | 12-18 | 18-24 | 00-12 | 12-24 | 00-24 |
| JANUARY | 0.0 | 0.0 | 0.0 | 0.0 | 0.002 | 0.0 | 0.002 | JANUARY | 0.0 | 0.0 | 0.0 | 0.0 | 0.003 | 0.0 | 0.008 |
| FEBRUARY | 0.0 | 0.0 | 0.0 | 0.0 | 0.0 | 0.0 | 0.0 | FEBRUARY | 0.0 | 0.0 | 0.0 | 0.0 | 0.003 | 0.0 | 0.009 |
| MARCH | 0.0 | 0.0 | 0.0 | 0.0 | 0.0 | 0.0 | 0.0 | MARCH | 0.0 | 0.0 | 0.0 | 0.0 | 0.0 | 0.0 | 0.0 |
| APRIL | 0.0 | 0.0 | 0.0 | 0.0 | 0.003 | 0.0 | 0.005 | APRIL | 0.0 | 0.0 | 0.0 | 0.0 | 0.0 | 0.0 | 0.003 |
| MAY | 0.002 | 0.002 | 0.0 | 0.005 | 0.005 | 0.005 | 0.017 | MAY | 0.0 | 0.0 | 0.0 | 0.0 | 0.003 | 0.003 | 0.005 |
| JUNE | 0.008 | 0.008 | 0.003 | 0.005 | 0.018 | 0.013 | 0.036 | JUNE | 0.0 | 0.0 | 0.0 | 0.0 | 0.0 | 0.0 | 0.003 |
| JULY | 0.007 | 0.0 | 0.0 | 0.002 | 0.010 | 0.002 | 0.012 | JULY | 0.0 | 0.0 | 0.003 | 0.0 | 0.003 | 0.003 | 0.014 |
| AUGUST | 0.005 | 0.0 | 0.005 | 0.0 | 0.007 | 0.005 | 0.020 | AUGUST | 0.003 | 0.0 | 0.0 | 0.0 | 0.005 | 0.003 | 0.033 |
| SEPTEMBER | 0.005 | 0.003 | 0.005 | 0.005 | 0.010 | 0.013 | 0.026 | SEPTEMBER | 0.0 | 0.0 | 0.0 | 0.003 | 0.006 | 0.006 | 0.054 |
| OCTOBER | 0.0 | 0.0 | 0.0 | 0.0 | 0.007 | 0.002 | 0.010 | OCTOBER | 0.0 | 0.0 | 0.0 | 0.0 | 0.013 | 0.018 | 0.048 |
| NOVEMBER | 0.0 | 0.0 | 0.0 | 0.0 | 0.0 | 0.0 | 0.003 | NOVEMBER | 0.003 | 0.0 | 0.0 | 0.0 | 0.008 | 0.003 | 0.022 |
| DECEMBER | 0.0 | 0.0 | 0.0 | 0.0 | 0.0 | 0.0 | 0.0 | DECEMBER | 0.0 | 0.0 | 0.0 | 0.0 | 0.003 | 0.005 | 0.005 |
| JACKSON, MISS (JAN) | | | | | | | | KAHULUI, HI (OGG) | | | | | | | |
| | 00-06 | 06-12 | 12-18 | 18-24 | 00-12 | 12-24 | 00-24 | | 00-06 | 06-12 | 12-18 | 18-24 | 00-12 | 12-24 | 00-24 |
| JANUARY | 0.0 | 0.017 | 0.015 | 0.005 | 0.020 | 0.030 | 0.055 | JANUARY | 0.002 | 0.005 | 0.012 | 0.002 | 0.011 | 0.020 | 0.032 |
| FEBRUARY | 0.022 | 0.016 | 0.003 | 0.0 | 0.038 | 0.019 | 0.063 | FEBRUARY | 0.003 | 0.0 | 0.003 | 0.005 | 0.006 | 0.011 | 0.023 |
| MARCH | 0.022 | 0.002 | 0.010 | 0.020 | 0.030 | 0.037 | 0.065 | MARCH | 0.002 | 0.0 | 0.0 | 0.002 | 0.003 | 0.002 | 0.011 |
| APRIL | 0.015 | 0.021 | 0.015 | 0.018 | 0.041 | 0.033 | 0.064 | APRIL | 0.0 | 0.0 | 0.0 | 0.0 | 0.003 | 0.0 | 0.003 |
| MAY | 0.012 | 0.017 | 0.012 | 0.012 | 0.030 | 0.025 | 0.055 | MAY | 0.0 | 0.0 | 0.0 | 0.0 | 0.0 | 0.0 | 0.0 |
| JUNE | 0.005 | 0.0 | 0.005 | 0.010 | 0.008 | 0.015 | 0.026 | JUNE | 0.0 | 0.0 | 0.0 | 0.0 | 0.0 | 0.0 | 0.0 |
| JULY | 0.002 | 0.002 | 0.007 | 0.030 | 0.005 | 0.037 | 0.047 | JULY | 0.0 | 0.0 | 0.0 | 0.0 | 0.0 | 0.0 | 0.0 |
| AUGUST | 0.005 | 0.007 | 0.002 | 0.027 | 0.012 | 0.032 | 0.045 | AUGUST | 0.0 | 0.0 | 0.0 | 0.0 | 0.0 | 0.002 | 0.003 |
| SEPTEMBER | 0.005 | 0.003 | 0.008 | 0.005 | 0.010 | 0.015 | 0.028 | SEPTEMBER | 0.0 | 0.0 | 0.0 | 0.0 | 0.0 | 0.0 | 0.0 |
| OCTOBER | 0.002 | 0.007 | 0.010 | 0.007 | 0.020 | 0.017 | 0.035 | OCTOBER | 0.0 | 0.0 | 0.002 | 0.0 | 0.0 | 0.002 | 0.005 |
| NOVEMBER | 0.013 | 0.005 | 0.008 | 0.013 | 0.021 | 0.023 | 0.054 | NOVEMBER | 0.0 | 0.003 | 0.0 | 0.003 | 0.008 | 0.003 | 0.010 |
| DECEMBER | 0.017 | 0.007 | 0.007 | 0.017 | 0.032 | 0.032 | 0.072 | DECEMBER | 0.002 | 0.007 | 0.007 | 0.002 | 0.015 | 0.010 | 0.025 |

Table 4. Relative frequency of 1.00 inches or more of precipitation (continued).

| KALISPELL, MONT (FCA) | | | | | | | | KING SALMON, AK (AKN) | | | | | | | |
|-----------------------|-------|-------|-------|-------|-------|-------|-------|-----------------------|-------|-------|-------|-------|-------|-------|-------|
| | 00-06 | 06-12 | 12-18 | 18-24 | 00-12 | 12-24 | 00-24 | | 00-06 | 06-12 | 12-18 | 18-24 | 00-12 | 12-24 | 00-24 |
| JANUARY | 0.0 | 0.0 | 0.0 | 0.0 | 0.0 | 0.0 | 0.0 | JANUARY | 0.0 | 0.0 | 0.0 | 0.0 | 0.0 | 0.0 | 0.0 |
| FEBRUARY | 0.0 | 0.0 | 0.0 | 0.0 | 0.0 | 0.0 | 0.0 | FEBRUARY | 0.0 | 0.0 | 0.0 | 0.0 | 0.0 | 0.0 | 0.0 |
| MARCH | 0.0 | 0.0 | 0.0 | 0.0 | 0.0 | 0.0 | 0.0 | MARCH | 0.0 | 0.0 | 0.0 | 0.0 | 0.0 | 0.0 | 0.0 |
| APRIL | 0.0 | 0.0 | 0.0 | 0.0 | 0.0 | 0.0 | 0.0 | APRIL | 0.0 | 0.0 | 0.0 | 0.0 | 0.0 | 0.0 | 0.0 |
| MAY | 0.0 | 0.0 | 0.0 | 0.0 | 0.0 | 0.0 | 0.002 | MAY | 0.0 | 0.0 | 0.0 | 0.0 | 0.0 | 0.0 | 0.0 |
| JUNE | 0.003 | 0.0 | 0.0 | 0.0 | 0.008 | 0.0 | 0.010 | JUNE | 0.0 | 0.0 | 0.0 | 0.0 | 0.0 | 0.0 | 0.0 |
| JULY | 0.0 | 0.0 | 0.0 | 0.0 | 0.0 | 0.0 | 0.002 | JULY | 0.0 | 0.0 | 0.0 | 0.0 | 0.0 | 0.002 | 0.002 |
| AUGUST | 0.002 | 0.0 | 0.0 | 0.0 | 0.002 | 0.0 | 0.002 | AUGUST | 0.0 | 0.0 | 0.0 | 0.0 | 0.0 | 0.0 | 0.002 |
| SEPTEMBER | 0.0 | 0.0 | 0.0 | 0.0 | 0.0 | 0.0 | 0.003 | SEPTEMBER | 0.0 | 0.0 | 0.0 | 0.0 | 0.0 | 0.0 | 0.003 |
| OCTOBER | 0.0 | 0.0 | 0.0 | 0.0 | 0.0 | 0.0 | 0.0 | OCTOBER | 0.0 | 0.002 | 0.0 | 0.0 | 0.005 | 0.0 | 0.005 |
| NOVEMBER | 0.0 | 0.0 | 0.0 | 0.0 | 0.0 | 0.0 | 0.0 | NOVEMBER | 0.0 | 0.0 | 0.0 | 0.0 | 0.0 | 0.0 | 0.003 |
| DECEMBER | 0.0 | 0.0 | 0.0 | 0.0 | 0.0 | 0.0 | 0.0 | DECEMBER | 0.0 | 0.0 | 0.0 | 0.0 | 0.0 | 0.0 | 0.002 |
| KANSAS CITY, MO (MCI) | | | | | | | | KNOXVILLE, TENN (TYS) | | | | | | | |
| | 00-06 | 06-12 | 12-18 | 18-24 | 00-12 | 12-24 | 00-24 | | 00-06 | 06-12 | 12-18 | 18-24 | 00-12 | 12-24 | 00-24 |
| JANUARY | 0.0 | 0.0 | 0.0 | 0.0 | 0.002 | 0.0 | 0.002 | JANUARY | 0.0 | 0.005 | 0.0 | 0.0 | 0.012 | 0.007 | 0.027 |
| FEBRUARY | 0.0 | 0.0 | 0.0 | 0.0 | 0.0 | 0.0 | 0.0 | FEBRUARY | 0.0 | 0.003 | 0.003 | 0.0 | 0.008 | 0.003 | 0.019 |
| MARCH | 0.0 | 0.002 | 0.0 | 0.0 | 0.007 | 0.0 | 0.017 | MARCH | 0.010 | 0.007 | 0.002 | 0.007 | 0.030 | 0.015 | 0.052 |
| APRIL | 0.003 | 0.0 | 0.0 | 0.003 | 0.008 | 0.003 | 0.015 | APRIL | 0.003 | 0.003 | 0.003 | 0.008 | 0.013 | 0.010 | 0.031 |
| MAY | 0.012 | 0.012 | 0.007 | 0.007 | 0.032 | 0.027 | 0.062 | MAY | 0.002 | 0.007 | 0.007 | 0.007 | 0.010 | 0.020 | 0.045 |
| JUNE | 0.010 | 0.015 | 0.008 | 0.005 | 0.033 | 0.013 | 0.059 | JUNE | 0.005 | 0.008 | 0.003 | 0.005 | 0.021 | 0.010 | 0.038 |
| JULY | 0.010 | 0.015 | 0.005 | 0.002 | 0.025 | 0.007 | 0.037 | JULY | 0.007 | 0.002 | 0.007 | 0.010 | 0.010 | 0.025 | 0.040 |
| AUGUST | 0.007 | 0.017 | 0.005 | 0.007 | 0.025 | 0.012 | 0.040 | AUGUST | 0.005 | 0.0 | 0.0 | 0.005 | 0.010 | 0.007 | 0.020 |
| SEPTEMBER | 0.013 | 0.010 | 0.005 | 0.003 | 0.028 | 0.013 | 0.041 | SEPTEMBER | 0.005 | 0.0 | 0.0 | 0.005 | 0.005 | 0.010 | 0.021 |
| OCTOBER | 0.010 | 0.007 | 0.0 | 0.002 | 0.017 | 0.007 | 0.037 | OCTOBER | 0.002 | 0.0 | 0.005 | 0.002 | 0.015 | 0.012 | 0.040 |
| NOVEMBER | 0.0 | 0.005 | 0.003 | 0.0 | 0.010 | 0.003 | 0.021 | NOVEMBER | 0.005 | 0.003 | 0.005 | 0.003 | 0.013 | 0.010 | 0.026 |
| DECEMBER | 0.002 | 0.002 | 0.0 | 0.0 | 0.010 | 0.0 | 0.012 | DECEMBER | 0.002 | 0.005 | 0.0 | 0.0 | 0.017 | 0.002 | 0.032 |
| KEY WEST, FLA (EYW) | | | | | | | | KOTZEBUE, AK (OTZ) | | | | | | | |
| | 00-06 | 06-12 | 12-18 | 18-24 | 00-12 | 12-24 | 00-24 | | 00-06 | 06-12 | 12-18 | 18-24 | 00-12 | 12-24 | 00-24 |
| JANUARY | 0.002 | 0.007 | 0.007 | 0.002 | 0.007 | 0.010 | 0.012 | JANUARY | 0.0 | 0.0 | 0.0 | 0.0 | 0.0 | 0.0 | 0.0 |
| FEBRUARY | 0.008 | 0.0 | 0.003 | 0.0 | 0.011 | 0.005 | 0.016 | FEBRUARY | 0.0 | 0.0 | 0.0 | 0.0 | 0.0 | 0.0 | 0.0 |
| MARCH | 0.005 | 0.0 | 0.002 | 0.007 | 0.005 | 0.012 | 0.015 | MARCH | 0.0 | 0.0 | 0.0 | 0.0 | 0.0 | 0.0 | 0.0 |
| APRIL | 0.0 | 0.008 | 0.003 | 0.013 | 0.015 | 0.015 | 0.031 | APRIL | 0.0 | 0.0 | 0.0 | 0.0 | 0.0 | 0.0 | 0.0 |
| MAY | 0.012 | 0.005 | 0.007 | 0.005 | 0.017 | 0.012 | 0.035 | MAY | 0.0 | 0.0 | 0.0 | 0.0 | 0.0 | 0.0 | 0.0 |
| JUNE | 0.013 | 0.015 | 0.013 | 0.005 | 0.026 | 0.021 | 0.049 | JUNE | 0.0 | 0.0 | 0.0 | 0.0 | 0.0 | 0.0 | 0.0 |
| JULY | 0.002 | 0.0 | 0.005 | 0.005 | 0.002 | 0.012 | 0.017 | JULY | 0.0 | 0.0 | 0.0 | 0.0 | 0.0 | 0.0 | 0.0 |
| AUGUST | 0.005 | 0.015 | 0.012 | 0.002 | 0.020 | 0.020 | 0.052 | AUGUST | 0.0 | 0.0 | 0.0 | 0.0 | 0.0 | 0.0 | 0.0 |
| SEPTEMBER | 0.005 | 0.005 | 0.013 | 0.0 | 0.010 | 0.021 | 0.038 | SEPTEMBER | 0.0 | 0.0 | 0.0 | 0.0 | 0.0 | 0.0 | 0.005 |
| OCTOBER | 0.002 | 0.0 | 0.0 | 0.005 | 0.002 | 0.005 | 0.015 | OCTOBER | 0.0 | 0.0 | 0.0 | 0.0 | 0.0 | 0.0 | 0.0 |
| NOVEMBER | 0.008 | 0.003 | 0.005 | 0.003 | 0.010 | 0.005 | 0.015 | NOVEMBER | 0.0 | 0.0 | 0.0 | 0.0 | 0.0 | 0.0 | 0.0 |
| DECEMBER | 0.002 | 0.005 | 0.005 | 0.002 | 0.007 | 0.007 | 0.022 | DECEMBER | 0.0 | 0.0 | 0.0 | 0.0 | 0.0 | 0.0 | 0.0 |

Table 4. Relative frequency of 1.00 inches or more of precipitation (continued).

| LACROSSE, WIS (LSE) | | | | | | | | LANSING, MICH (LAN) | | | | | | | |
|------------------------|-------|-------|-------|-------|-------|-------|-------|----------------------|-------|-------|-------|-------|-------|-------|-------|
| | 00-06 | 06-12 | 12-18 | 18-24 | 00-12 | 12-24 | 00-24 | | 00-06 | 06-12 | 12-18 | 18-24 | 00-12 | 12-24 | 00-24 |
| JANUARY | 0.0 | 0.0 | 0.0 | 0.0 | 0.0 | 0.0 | 0.0 | JANUARY | 0.0 | 0.0 | 0.0 | 0.0 | 0.002 | 0.0 | 0.005 |
| FEBRUARY | 0.0 | 0.0 | 0.0 | 0.0 | 0.0 | 0.0 | 0.003 | FEBRUARY | 0.0 | 0.0 | 0.0 | 0.0 | 0.0 | 0.0 | 0.008 |
| MARCH | 0.0 | 0.0 | 0.0 | 0.0 | 0.003 | 0.0 | 0.003 | MARCH | 0.0 | 0.0 | 0.0 | 0.0 | 0.002 | 0.0 | 0.007 |
| APRIL | 0.003 | 0.008 | 0.005 | 0.0 | 0.013 | 0.010 | 0.028 | APRIL | 0.003 | 0.0 | 0.0 | 0.003 | 0.005 | 0.005 | 0.018 |
| MAY | 0.010 | 0.0 | 0.0 | 0.0 | 0.017 | 0.0 | 0.020 | MAY | 0.0 | 0.002 | 0.002 | 0.002 | 0.002 | 0.005 | 0.015 |
| JUNE | 0.013 | 0.008 | 0.003 | 0.003 | 0.026 | 0.005 | 0.034 | JUNE | 0.0 | 0.008 | 0.0 | 0.003 | 0.018 | 0.008 | 0.026 |
| JULY | 0.010 | 0.007 | 0.002 | 0.005 | 0.018 | 0.010 | 0.028 | JULY | 0.005 | 0.0 | 0.0 | 0.005 | 0.007 | 0.005 | 0.017 |
| AUGUST | 0.010 | 0.015 | 0.007 | 0.0 | 0.028 | 0.010 | 0.043 | AUGUST | 0.005 | 0.005 | 0.0 | 0.002 | 0.012 | 0.005 | 0.020 |
| SEPTEMBER | 0.008 | 0.005 | 0.0 | 0.003 | 0.018 | 0.003 | 0.026 | SEPTEMBER | 0.003 | 0.003 | 0.003 | 0.0 | 0.008 | 0.005 | 0.015 |
| OCTOBER | 0.002 | 0.0 | 0.0 | 0.0 | 0.005 | 0.003 | 0.013 | OCTOBER | 0.002 | 0.0 | 0.0 | 0.0 | 0.007 | 0.002 | 0.010 |
| NOVEMBER | 0.003 | 0.0 | 0.0 | 0.0 | 0.005 | 0.0 | 0.008 | NOVEMBER | 0.0 | 0.0 | 0.0 | 0.0 | 0.003 | 0.0 | 0.008 |
| DECEMBER | 0.0 | 0.0 | 0.0 | 0.0 | 0.0 | 0.0 | 0.0 | DECEMBER | 0.0 | 0.0 | 0.0 | 0.0 | 0.0 | 0.0 | 0.010 |
| LAKE CHARLES, LA (LCH) | | | | | | | | LAS VEGAS, NEV (LAS) | | | | | | | |
| | 00-06 | 06-12 | 12-18 | 18-24 | 00-12 | 12-24 | 00-24 | | 00-06 | 06-12 | 12-18 | 18-24 | 00-12 | 12-24 | 00-24 |
| JANUARY | 0.005 | 0.005 | 0.015 | 0.007 | 0.010 | 0.027 | 0.040 | JANUARY | 0.0 | 0.0 | 0.0 | 0.0 | 0.0 | 0.0 | 0.0 |
| FEBRUARY | 0.016 | 0.003 | 0.003 | 0.008 | 0.019 | 0.011 | 0.038 | FEBRUARY | 0.0 | 0.0 | 0.0 | 0.0 | 0.0 | 0.0 | 0.0 |
| MARCH | 0.005 | 0.007 | 0.012 | 0.012 | 0.010 | 0.025 | 0.037 | MARCH | 0.0 | 0.0 | 0.0 | 0.0 | 0.0 | 0.0 | 0.0 |
| APRIL | 0.005 | 0.005 | 0.010 | 0.010 | 0.013 | 0.021 | 0.033 | APRIL | 0.0 | 0.0 | 0.0 | 0.0 | 0.0 | 0.0 | 0.0 |
| MAY | 0.022 | 0.012 | 0.010 | 0.027 | 0.030 | 0.037 | 0.062 | MAY | 0.0 | 0.0 | 0.0 | 0.0 | 0.0 | 0.0 | 0.0 |
| JUNE | 0.008 | 0.010 | 0.015 | 0.018 | 0.015 | 0.044 | 0.057 | JUNE | 0.0 | 0.0 | 0.0 | 0.0 | 0.0 | 0.0 | 0.0 |
| JULY | 0.007 | 0.007 | 0.017 | 0.010 | 0.015 | 0.027 | 0.047 | JULY | 0.0 | 0.002 | 0.0 | 0.002 | 0.002 | 0.002 | 0.005 |
| AUGUST | 0.002 | 0.007 | 0.010 | 0.017 | 0.010 | 0.025 | 0.040 | AUGUST | 0.0 | 0.002 | 0.002 | 0.0 | 0.002 | 0.002 | 0.005 |
| SEPTEMBER | 0.005 | 0.015 | 0.028 | 0.023 | 0.018 | 0.049 | 0.067 | SEPTEMBER | 0.0 | 0.0 | 0.0 | 0.0 | 0.0 | 0.0 | 0.0 |
| OCTOBER | 0.005 | 0.012 | 0.012 | 0.017 | 0.017 | 0.032 | 0.052 | OCTOBER | 0.0 | 0.0 | 0.0 | 0.0 | 0.0 | 0.0 | 0.0 |
| NOVEMBER | 0.003 | 0.013 | 0.010 | 0.005 | 0.021 | 0.028 | 0.046 | NOVEMBER | 0.0 | 0.0 | 0.0 | 0.0 | 0.0 | 0.0 | 0.0 |
| DECEMBER | 0.007 | 0.002 | 0.022 | 0.010 | 0.015 | 0.032 | 0.047 | DECEMBER | 0.0 | 0.0 | 0.0 | 0.0 | 0.0 | 0.0 | 0.0 |
| LANDER, WYO (LND) | | | | | | | | LEXINGTON, KY (LEX) | | | | | | | |
| | 00-06 | 06-12 | 12-18 | 18-24 | 00-12 | 12-24 | 00-24 | | 00-06 | 06-12 | 12-18 | 18-24 | 00-12 | 12-24 | 00-24 |
| JANUARY | 0.0 | 0.0 | 0.0 | 0.0 | 0.0 | 0.0 | 0.0 | JANUARY | 0.0 | 0.002 | 0.0 | 0.0 | 0.007 | 0.002 | 0.012 |
| FEBRUARY | 0.0 | 0.0 | 0.0 | 0.0 | 0.0 | 0.0 | 0.0 | FEBRUARY | 0.003 | 0.003 | 0.0 | 0.0 | 0.005 | 0.008 | 0.014 |
| MARCH | 0.0 | 0.0 | 0.0 | 0.0 | 0.0 | 0.0 | 0.002 | MARCH | 0.002 | 0.005 | 0.002 | 0.0 | 0.010 | 0.005 | 0.025 |
| APRIL | 0.0 | 0.0 | 0.0 | 0.0 | 0.0 | 0.0 | 0.003 | APRIL | 0.003 | 0.003 | 0.003 | 0.0 | 0.010 | 0.003 | 0.023 |
| MAY | 0.0 | 0.0 | 0.0 | 0.0 | 0.007 | 0.0 | 0.015 | MAY | 0.002 | 0.0 | 0.005 | 0.002 | 0.012 | 0.012 | 0.037 |
| JUNE | 0.0 | 0.0 | 0.0 | 0.0 | 0.0 | 0.0 | 0.003 | JUNE | 0.0 | 0.013 | 0.003 | 0.003 | 0.015 | 0.005 | 0.023 |
| JULY | 0.002 | 0.0 | 0.0 | 0.0 | 0.005 | 0.0 | 0.005 | JULY | 0.010 | 0.010 | 0.007 | 0.017 | 0.020 | 0.032 | 0.057 |
| AUGUST | 0.0 | 0.0 | 0.0 | 0.0 | 0.0 | 0.0 | 0.0 | AUGUST | 0.008 | 0.002 | 0.007 | 0.017 | 0.016 | 0.027 | 0.047 |
| SEPTEMBER | 0.0 | 0.0 | 0.0 | 0.0 | 0.005 | 0.003 | 0.016 | SEPTEMBER | 0.005 | 0.0 | 0.005 | 0.003 | 0.010 | 0.008 | 0.021 |
| OCTOBER | 0.0 | 0.0 | 0.0 | 0.0 | 0.002 | 0.0 | 0.002 | OCTOBER | 0.002 | 0.002 | 0.005 | 0.002 | 0.002 | 0.007 | 0.017 |
| NOVEMBER | 0.0 | 0.0 | 0.0 | 0.0 | 0.0 | 0.0 | 0.005 | NOVEMBER | 0.0 | 0.0 | 0.003 | 0.0 | 0.005 | 0.013 | 0.021 |
| DECEMBER | 0.0 | 0.0 | 0.0 | 0.0 | 0.0 | 0.0 | 0.0 | DECEMBER | 0.002 | 0.002 | 0.005 | 0.002 | 0.010 | 0.012 | 0.032 |

Table 4. Relative frequency of 1.00 inches or more of precipitation (continued).

| LINHUE, HI (LIH) | | | | | | | | LOS ANGELES, CALIF (LAX) | | | | | | | |
|-------------------------|-------|-------|-------|-------|-------|-------|-------|--------------------------|-------|-------|-------|-------|-------|-------|-------|
| | 00-06 | 06-12 | 12-18 | 18-24 | 00-12 | 12-24 | 00-24 | | 00-06 | 06-12 | 12-18 | 18-24 | 00-12 | 12-24 | 00-24 |
| JANUARY | 0.007 | 0.002 | 0.007 | 0.012 | 0.015 | 0.022 | 0.027 | JANUARY | 0.002 | 0.002 | 0.007 | 0.002 | 0.015 | 0.012 | 0.040 |
| FEBRUARY | 0.008 | 0.003 | 0.003 | 0.005 | 0.019 | 0.011 | 0.027 | FEBRUARY | 0.005 | 0.008 | 0.008 | 0.0 | 0.016 | 0.011 | 0.033 |
| MARCH | 0.0 | 0.002 | 0.005 | 0.002 | 0.002 | 0.012 | 0.022 | MARCH | 0.0 | 0.002 | 0.007 | 0.0 | 0.007 | 0.007 | 0.017 |
| APRIL | 0.003 | 0.005 | 0.003 | 0.0 | 0.008 | 0.003 | 0.015 | APRIL | 0.0 | 0.0 | 0.0 | 0.0 | 0.0 | 0.0 | 0.0 |
| MAY | 0.007 | 0.005 | 0.010 | 0.0 | 0.010 | 0.012 | 0.020 | MAY | 0.0 | 0.0 | 0.002 | 0.0 | 0.0 | 0.002 | 0.002 |
| JUNE | 0.0 | 0.003 | 0.0 | 0.0 | 0.003 | 0.003 | 0.008 | JUNE | 0.0 | 0.0 | 0.0 | 0.0 | 0.0 | 0.0 | 0.0 |
| JULY | 0.0 | 0.002 | 0.0 | 0.0 | 0.002 | 0.0 | 0.002 | JULY | 0.0 | 0.0 | 0.0 | 0.0 | 0.0 | 0.0 | 0.0 |
| AUGUST | 0.0 | 0.0 | 0.0 | 0.0 | 0.0 | 0.005 | 0.005 | AUGUST | 0.0 | 0.0 | 0.002 | 0.0 | 0.0 | 0.002 | 0.002 |
| SEPTEMBER | 0.003 | 0.005 | 0.003 | 0.0 | 0.010 | 0.005 | 0.010 | SEPTEMBER | 0.0 | 0.0 | 0.0 | 0.0 | 0.0 | 0.003 | 0.003 |
| OCTOBER | 0.007 | 0.005 | 0.007 | 0.015 | 0.012 | 0.017 | 0.030 | OCTOBER | 0.002 | 0.002 | 0.0 | 0.0 | 0.005 | 0.0 | 0.007 |
| NOVEMBER | 0.013 | 0.005 | 0.003 | 0.008 | 0.026 | 0.008 | 0.036 | NOVEMBER | 0.003 | 0.0 | 0.0 | 0.0 | 0.005 | 0.003 | 0.010 |
| DECEMBER | 0.002 | 0.007 | 0.005 | 0.005 | 0.010 | 0.015 | 0.037 | DECEMBER | 0.0 | 0.002 | 0.0 | 0.002 | 0.002 | 0.007 | 0.017 |
| LITTLE ROCK, ARK (LIT) | | | | | | | | LOUISVILLE, KY (SDP) | | | | | | | |
| | 00-06 | 06-12 | 12-18 | 18-24 | 00-12 | 12-24 | 00-24 | | 00-06 | 06-12 | 12-18 | 18-24 | 00-12 | 12-24 | 00-24 |
| JANUARY | 0.005 | 0.002 | 0.0 | 0.002 | 0.015 | 0.015 | 0.033 | JANUARY | 0.0 | 0.0 | 0.0 | 0.0 | 0.005 | 0.005 | 0.020 |
| FEBRUARY | 0.003 | 0.005 | 0.003 | 0.008 | 0.016 | 0.019 | 0.038 | FEBRUARY | 0.003 | 0.003 | 0.0 | 0.0 | 0.005 | 0.0 | 0.014 |
| MARCH | 0.005 | 0.005 | 0.010 | 0.015 | 0.012 | 0.028 | 0.053 | MARCH | 0.002 | 0.0 | 0.002 | 0.0 | 0.007 | 0.002 | 0.027 |
| APRIL | 0.021 | 0.013 | 0.005 | 0.023 | 0.039 | 0.033 | 0.068 | APRIL | 0.0 | 0.008 | 0.005 | 0.003 | 0.015 | 0.013 | 0.033 |
| MAY | 0.022 | 0.015 | 0.007 | 0.007 | 0.043 | 0.015 | 0.066 | MAY | 0.010 | 0.005 | 0.007 | 0.002 | 0.020 | 0.015 | 0.042 |
| JUNE | 0.008 | 0.008 | 0.008 | 0.005 | 0.023 | 0.013 | 0.036 | JUNE | 0.008 | 0.0 | 0.003 | 0.003 | 0.013 | 0.005 | 0.026 |
| JULY | 0.007 | 0.002 | 0.0 | 0.005 | 0.010 | 0.010 | 0.025 | JULY | 0.005 | 0.005 | 0.005 | 0.012 | 0.015 | 0.020 | 0.037 |
| AUGUST | 0.005 | 0.002 | 0.007 | 0.020 | 0.005 | 0.027 | 0.038 | AUGUST | 0.002 | 0.005 | 0.0 | 0.007 | 0.010 | 0.012 | 0.035 |
| SEPTEMBER | 0.008 | 0.010 | 0.008 | 0.003 | 0.018 | 0.021 | 0.046 | SEPTEMBER | 0.008 | 0.003 | 0.008 | 0.003 | 0.010 | 0.010 | 0.023 |
| OCTOBER | 0.017 | 0.007 | 0.012 | 0.007 | 0.025 | 0.025 | 0.055 | OCTOBER | 0.005 | 0.005 | 0.007 | 0.0 | 0.010 | 0.007 | 0.025 |
| NOVEMBER | 0.013 | 0.013 | 0.008 | 0.010 | 0.036 | 0.031 | 0.077 | NOVEMBER | 0.0 | 0.0 | 0.013 | 0.0 | 0.005 | 0.021 | 0.049 |
| DECEMBER | 0.010 | 0.007 | 0.005 | 0.007 | 0.018 | 0.025 | 0.053 | DECEMBER | 0.005 | 0.002 | 0.005 | 0.005 | 0.010 | 0.020 | 0.032 |
| LONG BEACH, CALIF (LGB) | | | | | | | | LOVELOCK, NEV (LOL) | | | | | | | |
| | 00-06 | 06-12 | 12-18 | 18-24 | 00-12 | 12-24 | 00-24 | | 00-06 | 06-12 | 12-18 | 18-24 | 00-12 | 12-24 | 00-24 |
| JANUARY | 0.002 | 0.005 | 0.0 | 0.002 | 0.011 | 0.007 | 0.024 | JANUARY | 0.0 | 0.0 | 0.0 | 0.0 | 0.0 | 0.0 | 0.0 |
| FEBRUARY | 0.005 | 0.009 | 0.005 | 0.0 | 0.018 | 0.011 | 0.041 | FEBRUARY | 0.0 | 0.0 | 0.0 | 0.0 | 0.0 | 0.0 | 0.0 |
| MARCH | 0.0 | 0.0 | 0.005 | 0.002 | 0.008 | 0.010 | 0.029 | MARCH | 0.0 | 0.0 | 0.0 | 0.0 | 0.0 | 0.0 | 0.0 |
| APRIL | 0.0 | 0.0 | 0.0 | 0.0 | 0.0 | 0.0 | 0.0 | APRIL | 0.0 | 0.0 | 0.0 | 0.0 | 0.0 | 0.0 | 0.0 |
| MAY | 0.0 | 0.0 | 0.002 | 0.0 | 0.0 | 0.002 | 0.002 | MAY | 0.0 | 0.0 | 0.0 | 0.0 | 0.0 | 0.0 | 0.0 |
| JUNE | 0.0 | 0.0 | 0.0 | 0.0 | 0.0 | 0.0 | 0.0 | JUNE | 0.0 | 0.0 | 0.0 | 0.0 | 0.0 | 0.0 | 0.0 |
| JULY | 0.0 | 0.0 | 0.0 | 0.0 | 0.0 | 0.0 | 0.0 | JULY | 0.0 | 0.0 | 0.0 | 0.0 | 0.0 | 0.0 | 0.0 |
| AUGUST | 0.0 | 0.0 | 0.0 | 0.0 | 0.0 | 0.002 | 0.002 | AUGUST | 0.0 | 0.0 | 0.0 | 0.004 | 0.0 | 0.004 | 0.004 |
| SEPTEMBER | 0.0 | 0.0 | 0.0 | 0.0 | 0.0 | 0.0 | 0.003 | SEPTEMBER | 0.0 | 0.0 | 0.0 | 0.0 | 0.0 | 0.0 | 0.0 |
| OCTOBER | 0.0 | 0.0 | 0.0 | 0.0 | 0.0 | 0.0 | 0.002 | OCTOBER | 0.0 | 0.0 | 0.0 | 0.0 | 0.0 | 0.0 | 0.0 |
| NOVEMBER | 0.0 | 0.0 | 0.0 | 0.0 | 0.003 | 0.005 | 0.010 | NOVEMBER | 0.0 | 0.0 | 0.0 | 0.0 | 0.0 | 0.0 | 0.0 |
| DECEMBER | 0.0 | 0.003 | 0.005 | 0.0 | 0.009 | 0.005 | 0.017 | DECEMBER | 0.0 | 0.0 | 0.0 | 0.0 | 0.0 | 0.003 | 0.0 |

Table 4. Relative frequency of 1.00 inches or more of precipitation (continued).

| LUBBOCK, TEX (LBB) | | | | | | | | MAGON, GA (MCN) | | | | | | | |
|---------------------|-------|-------|-------|-------|-------|-------|-------|------------------------|-------|-------|-------|-------|-------|-------|-------|
| | 00-06 | 06-12 | 12-18 | 18-24 | 00-12 | 12-24 | 00-24 | | 00-06 | 06-12 | 12-18 | 18-24 | 00-12 | 12-24 | 00-24 |
| JANUARY | 0.0 | 0.0 | 0.0 | 0.0 | 0.002 | 0.0 | 0.002 | JANUARY | 0.005 | 0.007 | 0.0 | 0.007 | 0.022 | 0.012 | 0.047 |
| FEBRUARY | 0.0 | 0.0 | 0.0 | 0.0 | 0.0 | 0.0 | 0.0 | FEBRUARY | 0.008 | 0.016 | 0.005 | 0.005 | 0.030 | 0.016 | 0.054 |
| MARCH | 0.0 | 0.0 | 0.0 | 0.0 | 0.002 | 0.0 | 0.005 | MARCH | 0.012 | 0.005 | 0.005 | 0.005 | 0.027 | 0.017 | 0.050 |
| APRIL | 0.0 | 0.0 | 0.003 | 0.0 | 0.0 | 0.003 | 0.003 | APRIL | 0.003 | 0.008 | 0.010 | 0.010 | 0.010 | 0.026 | 0.033 |
| MAY | 0.0 | 0.002 | 0.005 | 0.005 | 0.002 | 0.010 | 0.015 | MAY | 0.007 | 0.005 | 0.002 | 0.005 | 0.010 | 0.012 | 0.027 |
| JUNE | 0.003 | 0.003 | 0.0 | 0.003 | 0.008 | 0.003 | 0.021 | JUNE | 0.0 | 0.003 | 0.005 | 0.008 | 0.003 | 0.013 | 0.018 |
| JULY | 0.010 | 0.002 | 0.0 | 0.0 | 0.012 | 0.002 | 0.017 | JULY | 0.005 | 0.0 | 0.005 | 0.027 | 0.007 | 0.035 | 0.045 |
| AUGUST | 0.015 | 0.007 | 0.0 | 0.0 | 0.020 | 0.002 | 0.032 | AUGUST | 0.010 | 0.0 | 0.0 | 0.007 | 0.012 | 0.010 | 0.025 |
| SEPTEMBER | 0.003 | 0.0 | 0.005 | 0.003 | 0.008 | 0.010 | 0.023 | SEPTEMBER | 0.008 | 0.003 | 0.005 | 0.010 | 0.013 | 0.018 | 0.033 |
| OCTOBER | 0.007 | 0.002 | 0.002 | 0.002 | 0.015 | 0.002 | 0.017 | OCTOBER | 0.002 | 0.002 | 0.0 | 0.002 | 0.005 | 0.002 | 0.012 |
| NOVEMBER | 0.0 | 0.0 | 0.0 | 0.0 | 0.0 | 0.0 | 0.003 | NOVEMBER | 0.003 | 0.008 | 0.005 | 0.003 | 0.013 | 0.015 | 0.028 |
| DECEMBER | 0.0 | 0.0 | 0.0 | 0.0 | 0.0 | 0.0 | 0.0 | DECEMBER | 0.010 | 0.002 | 0.012 | 0.002 | 0.017 | 0.017 | 0.047 |
| LUFKIN, TEX (LFK) | | | | | | | | MADISON, WIS (MSN) | | | | | | | |
| | 00-06 | 06-12 | 12-18 | 18-24 | 00-12 | 12-24 | 00-24 | | 00-06 | 06-12 | 12-18 | 18-24 | 00-12 | 12-24 | 00-24 |
| JANUARY | 0.0 | 0.012 | 0.005 | 0.002 | 0.018 | 0.007 | 0.033 | JANUARY | 0.0 | 0.0 | 0.0 | 0.0 | 0.0 | 0.0 | 0.0 |
| FEBRUARY | 0.0 | 0.003 | 0.0 | 0.008 | 0.003 | 0.008 | 0.014 | FEBRUARY | 0.0 | 0.0 | 0.0 | 0.0 | 0.0 | 0.003 | 0.005 |
| MARCH | 0.002 | 0.0 | 0.012 | 0.007 | 0.005 | 0.025 | 0.032 | MARCH | 0.002 | 0.0 | 0.0 | 0.0 | 0.002 | 0.002 | 0.005 |
| APRIL | 0.0 | 0.005 | 0.003 | 0.008 | 0.008 | 0.013 | 0.026 | APRIL | 0.003 | 0.003 | 0.0 | 0.0 | 0.013 | 0.003 | 0.031 |
| MAY | 0.007 | 0.010 | 0.007 | 0.007 | 0.020 | 0.017 | 0.050 | MAY | 0.005 | 0.005 | 0.0 | 0.002 | 0.015 | 0.010 | 0.025 |
| JUNE | 0.010 | 0.010 | 0.005 | 0.010 | 0.021 | 0.018 | 0.039 | JUNE | 0.008 | 0.013 | 0.008 | 0.003 | 0.026 | 0.010 | 0.033 |
| JULY | 0.0 | 0.0 | 0.005 | 0.010 | 0.003 | 0.015 | 0.023 | JULY | 0.010 | 0.010 | 0.002 | 0.007 | 0.015 | 0.010 | 0.030 |
| AUGUST | 0.002 | 0.002 | 0.007 | 0.012 | 0.005 | 0.020 | 0.027 | AUGUST | 0.005 | 0.0 | 0.0 | 0.007 | 0.010 | 0.012 | 0.027 |
| SEPTEMBER | 0.008 | 0.010 | 0.003 | 0.021 | 0.018 | 0.033 | 0.054 | SEPTEMBER | 0.005 | 0.003 | 0.003 | 0.0 | 0.015 | 0.003 | 0.023 |
| OCTOBER | 0.005 | 0.002 | 0.007 | 0.015 | 0.012 | 0.027 | 0.042 | OCTOBER | 0.002 | 0.0 | 0.0 | 0.0 | 0.010 | 0.0 | 0.012 |
| NOVEMBER | 0.005 | 0.008 | 0.005 | 0.003 | 0.021 | 0.015 | 0.041 | NOVEMBER | 0.0 | 0.0 | 0.0 | 0.0 | 0.003 | 0.003 | 0.008 |
| DECEMBER | 0.007 | 0.010 | 0.007 | 0.010 | 0.022 | 0.025 | 0.045 | DECEMBER | 0.0 | 0.002 | 0.0 | 0.0 | 0.002 | 0.0 | 0.002 |
| LYNCHBURG, VA (LYH) | | | | | | | | MASON CITY, IOWA (MCW) | | | | | | | |
| | 00-06 | 06-12 | 12-18 | 18-24 | 00-12 | 12-24 | 00-24 | | 00-06 | 06-12 | 12-18 | 18-24 | 00-12 | 12-24 | 00-24 |
| JANUARY | 0.004 | 0.005 | 0.0 | 0.0 | 0.014 | 0.0 | 0.032 | JANUARY | 0.0 | 0.0 | 0.0 | 0.0 | 0.0 | 0.0 | 0.0 |
| FEBRUARY | 0.0 | 0.005 | 0.0 | 0.0 | 0.004 | 0.005 | 0.028 | FEBRUARY | 0.0 | 0.0 | 0.0 | 0.0 | 0.0 | 0.0 | 0.0 |
| MARCH | 0.004 | 0.005 | 0.0 | 0.0 | 0.021 | 0.002 | 0.036 | MARCH | 0.0 | 0.0 | 0.0 | 0.0 | 0.0 | 0.0 | 0.003 |
| APRIL | 0.004 | 0.003 | 0.003 | 0.0 | 0.022 | 0.005 | 0.033 | APRIL | 0.003 | 0.0 | 0.0 | 0.003 | 0.008 | 0.005 | 0.021 |
| MAY | 0.004 | 0.002 | 0.002 | 0.005 | 0.011 | 0.010 | 0.025 | MAY | 0.010 | 0.002 | 0.002 | 0.005 | 0.015 | 0.012 | 0.035 |
| JUNE | 0.003 | 0.003 | 0.005 | 0.013 | 0.013 | 0.018 | 0.043 | JUNE | 0.013 | 0.008 | 0.008 | 0.013 | 0.023 | 0.021 | 0.052 |
| JULY | 0.006 | 0.007 | 0.002 | 0.007 | 0.013 | 0.010 | 0.023 | JULY | 0.012 | 0.002 | 0.002 | 0.002 | 0.017 | 0.005 | 0.028 |
| AUGUST | 0.010 | 0.005 | 0.0 | 0.017 | 0.010 | 0.017 | 0.032 | AUGUST | 0.012 | 0.025 | 0.0 | 0.007 | 0.035 | 0.015 | 0.058 |
| SEPTEMBER | 0.007 | 0.003 | 0.005 | 0.008 | 0.013 | 0.015 | 0.043 | SEPTEMBER | 0.010 | 0.003 | 0.003 | 0.005 | 0.015 | 0.005 | 0.028 |
| OCTOBER | 0.0 | 0.010 | 0.002 | 0.005 | 0.013 | 0.012 | 0.035 | OCTOBER | 0.0 | 0.0 | 0.0 | 0.002 | 0.002 | 0.007 | 0.012 |
| NOVEMBER | 0.0 | 0.003 | 0.003 | 0.003 | 0.0 | 0.013 | 0.020 | NOVEMBER | 0.0 | 0.0 | 0.005 | 0.003 | 0.0 | 0.013 | 0.013 |
| DECEMBER | 0.0 | 0.0 | 0.0 | 0.0 | 0.010 | 0.002 | 0.023 | DECEMBER | 0.0 | 0.0 | 0.0 | 0.0 | 0.002 | 0.0 | 0.005 |

Table 4. Relative frequency of 1.00 inches or more of precipitation (continued).

| MASSENA, NY (MSS) | | | | | | | | MEMPHIS, TENN (MEM) | | | | | | | |
|---------------------|-------|-------|-------|-------|-------|-------|-------|----------------------|-------|-------|-------|-------|-------|-------|-------|
| | 00-06 | 06-12 | 12-18 | 18-24 | 00-12 | 12-24 | 00-24 | | 00-06 | 06-12 | 12-18 | 18-24 | 00-12 | 12-24 | 00-24 |
| JANUARY | 0.0 | 0.0 | 0.0 | 0.0 | 0.005 | 0.0 | 0.005 | JANUARY | 0.007 | 0.002 | 0.002 | 0.0 | 0.020 | 0.010 | 0.035 |
| FEBRUARY | 0.0 | 0.0 | 0.0 | 0.0 | 0.0 | 0.0 | 0.003 | FEBRUARY | 0.011 | 0.003 | 0.003 | 0.005 | 0.016 | 0.016 | 0.041 |
| MARCH | 0.0 | 0.0 | 0.0 | 0.0 | 0.0 | 0.0 | 0.003 | MARCH | 0.025 | 0.002 | 0.010 | 0.010 | 0.042 | 0.020 | 0.072 |
| APRIL | 0.0 | 0.0 | 0.0 | 0.0 | 0.0 | 0.0 | 0.005 | APRIL | 0.018 | 0.021 | 0.003 | 0.003 | 0.041 | 0.005 | 0.059 |
| MAY | 0.0 | 0.0 | 0.0 | 0.0 | 0.002 | 0.005 | 0.008 | MAY | 0.012 | 0.017 | 0.010 | 0.015 | 0.035 | 0.030 | 0.072 |
| JUNE | 0.0 | 0.003 | 0.0 | 0.005 | 0.005 | 0.005 | 0.023 | JUNE | 0.005 | 0.018 | 0.0 | 0.008 | 0.028 | 0.008 | 0.036 |
| JULY | 0.0 | 0.0 | 0.0 | 0.005 | 0.003 | 0.005 | 0.008 | JULY | 0.015 | 0.007 | 0.007 | 0.007 | 0.027 | 0.015 | 0.047 |
| AUGUST | 0.005 | 0.002 | 0.002 | 0.002 | 0.010 | 0.007 | 0.025 | AUGUST | 0.0 | 0.0 | 0.012 | 0.017 | 0.0 | 0.035 | 0.035 |
| SEPTEMBER | 0.005 | 0.005 | 0.008 | 0.005 | 0.013 | 0.013 | 0.034 | SEPTEMBER | 0.005 | 0.005 | 0.010 | 0.010 | 0.013 | 0.021 | 0.036 |
| OCTOBER | 0.0 | 0.0 | 0.0 | 0.0 | 0.005 | 0.005 | 0.017 | OCTOBER | 0.005 | 0.005 | 0.005 | 0.010 | 0.012 | 0.017 | 0.047 |
| NOVEMBER | 0.0 | 0.0 | 0.0 | 0.0 | 0.0 | 0.0 | 0.013 | NOVEMBER | 0.010 | 0.018 | 0.018 | 0.0 | 0.038 | 0.021 | 0.077 |
| DECEMBER | 0.0 | 0.0 | 0.0 | 0.0 | 0.0 | 0.005 | 0.010 | DECEMBER | 0.020 | 0.007 | 0.012 | 0.010 | 0.027 | 0.025 | 0.062 |
| MCGRATH, AK (MCG) | | | | | | | | MERIDIAN, MISS (MEI) | | | | | | | |
| | 00-06 | 06-12 | 12-18 | 18-24 | 00-12 | 12-24 | 00-24 | | 00-06 | 06-12 | 12-18 | 18-24 | 00-12 | 12-24 | 00-24 |
| JANUARY | 0.0 | 0.0 | 0.0 | 0.0 | 0.0 | 0.0 | 0.0 | JANUARY | 0.007 | 0.005 | 0.012 | 0.007 | 0.015 | 0.025 | 0.045 |
| FEBRUARY | 0.0 | 0.0 | 0.0 | 0.0 | 0.0 | 0.0 | 0.0 | FEBRUARY | 0.011 | 0.019 | 0.005 | 0.011 | 0.035 | 0.027 | 0.063 |
| MARCH | 0.0 | 0.0 | 0.0 | 0.0 | 0.0 | 0.0 | 0.002 | MARCH | 0.025 | 0.022 | 0.012 | 0.025 | 0.057 | 0.035 | 0.100 |
| APRIL | 0.0 | 0.0 | 0.0 | 0.0 | 0.0 | 0.0 | 0.0 | APRIL | 0.028 | 0.028 | 0.013 | 0.015 | 0.064 | 0.033 | 0.092 |
| MAY | 0.0 | 0.0 | 0.0 | 0.0 | 0.0 | 0.0 | 0.0 | MAY | 0.010 | 0.010 | 0.012 | 0.012 | 0.022 | 0.032 | 0.062 |
| JUNE | 0.0 | 0.0 | 0.0 | 0.0 | 0.0 | 0.0 | 0.003 | JUNE | 0.010 | 0.0 | 0.003 | 0.013 | 0.010 | 0.018 | 0.031 |
| JULY | 0.0 | 0.002 | 0.0 | 0.0 | 0.002 | 0.0 | 0.005 | JULY | 0.012 | 0.0 | 0.002 | 0.035 | 0.015 | 0.037 | 0.060 |
| AUGUST | 0.002 | 0.0 | 0.0 | 0.0 | 0.002 | 0.0 | 0.005 | AUGUST | 0.0 | 0.0 | 0.005 | 0.012 | 0.0 | 0.020 | 0.022 |
| SEPTEMBER | 0.0 | 0.0 | 0.0 | 0.0 | 0.0 | 0.0 | 0.005 | SEPTEMBER | 0.003 | 0.008 | 0.008 | 0.015 | 0.013 | 0.021 | 0.038 |
| OCTOBER | 0.0 | 0.0 | 0.0 | 0.0 | 0.0 | 0.0 | 0.0 | OCTOBER | 0.010 | 0.012 | 0.005 | 0.007 | 0.022 | 0.015 | 0.035 |
| NOVEMBER | 0.0 | 0.0 | 0.0 | 0.0 | 0.0 | 0.0 | 0.005 | NOVEMBER | 0.010 | 0.015 | 0.008 | 0.013 | 0.031 | 0.031 | 0.062 |
| DECEMBER | 0.0 | 0.0 | 0.0 | 0.0 | 0.0 | 0.0 | 0.002 | DECEMBER | 0.015 | 0.015 | 0.015 | 0.002 | 0.040 | 0.022 | 0.062 |
| MEDFORD, OREG (MFR) | | | | | | | | MIAMI, FLA (MIA) | | | | | | | |
| | 00-06 | 06-12 | 12-18 | 18-24 | 00-12 | 12-24 | 00-24 | | 00-06 | 06-12 | 12-18 | 18-24 | 00-12 | 12-24 | 00-24 |
| JANUARY | 0.0 | 0.0 | 0.0 | 0.0 | 0.0 | 0.0 | 0.005 | JANUARY | 0.002 | 0.002 | 0.002 | 0.002 | 0.007 | 0.007 | 0.012 |
| FEBRUARY | 0.0 | 0.0 | 0.0 | 0.0 | 0.0 | 0.003 | 0.008 | FEBRUARY | 0.003 | 0.003 | 0.003 | 0.008 | 0.008 | 0.011 | 0.022 |
| MARCH | 0.0 | 0.0 | 0.0 | 0.0 | 0.002 | 0.0 | 0.005 | MARCH | 0.002 | 0.005 | 0.002 | 0.007 | 0.007 | 0.012 | 0.022 |
| APRIL | 0.0 | 0.0 | 0.0 | 0.0 | 0.0 | 0.0 | 0.0 | APRIL | 0.008 | 0.008 | 0.008 | 0.018 | 0.015 | 0.026 | 0.039 |
| MAY | 0.0 | 0.0 | 0.0 | 0.0 | 0.0 | 0.0 | 0.0 | MAY | 0.002 | 0.002 | 0.015 | 0.017 | 0.010 | 0.030 | 0.047 |
| JUNE | 0.0 | 0.0 | 0.0 | 0.0 | 0.0 | 0.0 | 0.0 | JUNE | 0.010 | 0.008 | 0.023 | 0.034 | 0.018 | 0.059 | 0.075 |
| JULY | 0.0 | 0.0 | 0.0 | 0.0 | 0.0 | 0.0 | 0.0 | JULY | 0.0 | 0.007 | 0.005 | 0.022 | 0.010 | 0.037 | 0.050 |
| AUGUST | 0.0 | 0.0 | 0.0 | 0.0 | 0.0 | 0.0 | 0.0 | AUGUST | 0.005 | 0.005 | 0.020 | 0.027 | 0.010 | 0.055 | 0.067 |
| SEPTEMBER | 0.0 | 0.0 | 0.003 | 0.0 | 0.003 | 0.005 | 0.005 | SEPTEMBER | 0.005 | 0.010 | 0.021 | 0.015 | 0.018 | 0.044 | 0.077 |
| OCTOBER | 0.0 | 0.0 | 0.0 | 0.0 | 0.0 | 0.0 | 0.002 | OCTOBER | 0.0 | 0.005 | 0.007 | 0.010 | 0.005 | 0.022 | 0.032 |
| NOVEMBER | 0.003 | 0.0 | 0.0 | 0.0 | 0.003 | 0.005 | 0.013 | NOVEMBER | 0.005 | 0.003 | 0.008 | 0.008 | 0.013 | 0.015 | 0.028 |
| DECEMBER | 0.0 | 0.0 | 0.0 | 0.0 | 0.0 | 0.007 | 0.022 | DECEMBER | 0.005 | 0.002 | 0.002 | 0.007 | 0.007 | 0.010 | 0.015 |

Table 4. Relative frequency of 1.00 inches or more of precipitation (continued).

| MIDLAND, TEX (MAF) | | | | | | | | MINOT, N DAK (MOT) | | | | | | | |
|-------------------------|-------|-------|-------|-------|-------|-------|-------|----------------------|-------|-------|-------|-------|-------|-------|-------|
| | 00-06 | 06-12 | 12-18 | 18-24 | 00-12 | 12-24 | 00-24 | | 00-06 | 06-12 | 12-18 | 18-24 | 00-12 | 12-24 | 00-24 |
| JANUARY | 0.0 | 0.0 | 0.0 | 0.0 | 0.0 | 0.0 | 0.0 | JANUARY | 0.0 | 0.0 | 0.0 | 0.0 | 0.0 | 0.0 | 0.003 |
| FEBRUARY | 0.0 | 0.0 | 0.0 | 0.0 | 0.0 | 0.0 | 0.0 | FEBRUARY | 0.0 | 0.0 | 0.0 | 0.0 | 0.0 | 0.0 | 0.0 |
| MARCH | 0.002 | 0.0 | 0.0 | 0.0 | 0.002 | 0.0 | 0.002 | MARCH | 0.0 | 0.0 | 0.0 | 0.0 | 0.0 | 0.003 | 0.003 |
| APRIL | 0.003 | 0.0 | 0.0 | 0.003 | 0.003 | 0.003 | 0.006 | APRIL | 0.0 | 0.003 | 0.003 | 0.003 | 0.005 | 0.003 | 0.013 |
| MAY | 0.002 | 0.002 | 0.0 | 0.002 | 0.007 | 0.002 | 0.010 | MAY | 0.005 | 0.0 | 0.0 | 0.0 | 0.005 | 0.0 | 0.018 |
| JUNE | 0.003 | 0.003 | 0.003 | 0.003 | 0.005 | 0.005 | 0.013 | JUNE | 0.005 | 0.008 | 0.005 | 0.003 | 0.013 | 0.008 | 0.026 |
| JULY | 0.005 | 0.0 | 0.0 | 0.007 | 0.005 | 0.007 | 0.017 | JULY | 0.0 | 0.005 | 0.0 | 0.002 | 0.005 | 0.002 | 0.010 |
| AUGUST | 0.002 | 0.0 | 0.0 | 0.007 | 0.005 | 0.007 | 0.012 | AUGUST | 0.002 | 0.0 | 0.003 | 0.002 | 0.005 | 0.008 | 0.015 |
| SEPTEMBER | 0.003 | 0.010 | 0.003 | 0.003 | 0.013 | 0.008 | 0.028 | SEPTEMBER | 0.003 | 0.0 | 0.0 | 0.003 | 0.008 | 0.010 | 0.026 |
| OCTOBER | 0.007 | 0.002 | 0.0 | 0.002 | 0.010 | 0.005 | 0.015 | OCTOBER | 0.0 | 0.0 | 0.0 | 0.0 | 0.002 | 0.0 | 0.005 |
| NOVEMBER | 0.003 | 0.010 | 0.0 | 0.0 | 0.013 | 0.0 | 0.018 | NOVEMBER | 0.0 | 0.0 | 0.0 | 0.0 | 0.0 | 0.0 | 0.003 |
| DECEMBER | 0.002 | 0.0 | 0.0 | 0.0 | 0.002 | 0.0 | 0.002 | DECEMBER | 0.0 | 0.0 | 0.0 | 0.0 | 0.0 | 0.0 | 0.0 |
| MILWAUKEE, WIS (MKE) | | | | | | | | MISSOULA, MONT (MSO) | | | | | | | |
| | 00-06 | 06-12 | 12-18 | 18-24 | 00-12 | 12-24 | 00-24 | | 00-06 | 06-12 | 12-18 | 18-24 | 00-12 | 12-24 | 00-24 |
| JANUARY | 0.0 | 0.0 | 0.0 | 0.0 | 0.002 | 0.0 | 0.010 | JANUARY | 0.0 | 0.0 | 0.0 | 0.0 | 0.0 | 0.0 | 0.0 |
| FEBRUARY | 0.0 | 0.0 | 0.0 | 0.0 | 0.0 | 0.0 | 0.008 | FEBRUARY | 0.0 | 0.0 | 0.0 | 0.0 | 0.0 | 0.0 | 0.0 |
| MARCH | 0.005 | 0.0 | 0.0 | 0.0 | 0.010 | 0.002 | 0.012 | MARCH | 0.0 | 0.0 | 0.0 | 0.0 | 0.0 | 0.0 | 0.0 |
| APRIL | 0.008 | 0.005 | 0.0 | 0.003 | 0.018 | 0.010 | 0.033 | APRIL | 0.0 | 0.0 | 0.0 | 0.0 | 0.0 | 0.0 | 0.003 |
| MAY | 0.002 | 0.005 | 0.0 | 0.002 | 0.005 | 0.005 | 0.015 | MAY | 0.0 | 0.0 | 0.0 | 0.0 | 0.002 | 0.005 | 0.012 |
| JUNE | 0.005 | 0.005 | 0.005 | 0.003 | 0.010 | 0.010 | 0.034 | JUNE | 0.0 | 0.0 | 0.0 | 0.0 | 0.0 | 0.0 | 0.003 |
| JULY | 0.007 | 0.005 | 0.002 | 0.002 | 0.015 | 0.005 | 0.027 | JULY | 0.0 | 0.0 | 0.0 | 0.0 | 0.0 | 0.0 | 0.002 |
| AUGUST | 0.007 | 0.005 | 0.0 | 0.002 | 0.012 | 0.002 | 0.022 | AUGUST | 0.0 | 0.0 | 0.0 | 0.0 | 0.0 | 0.0 | 0.0 |
| SEPTEMBER | 0.0 | 0.008 | 0.0 | 0.0 | 0.010 | 0.003 | 0.016 | SEPTEMBER | 0.0 | 0.0 | 0.0 | 0.0 | 0.003 | 0.0 | 0.005 |
| OCTOBER | 0.005 | 0.0 | 0.0 | 0.0 | 0.005 | 0.002 | 0.010 | OCTOBER | 0.0 | 0.0 | 0.0 | 0.0 | 0.0 | 0.0 | 0.005 |
| NOVEMBER | 0.0 | 0.003 | 0.0 | 0.003 | 0.003 | 0.003 | 0.010 | NOVEMBER | 0.0 | 0.0 | 0.0 | 0.0 | 0.0 | 0.0 | 0.0 |
| DECEMBER | 0.0 | 0.0 | 0.0 | 0.0 | 0.002 | 0.007 | 0.012 | DECEMBER | 0.0 | 0.0 | 0.0 | 0.0 | 0.0 | 0.0 | 0.0 |
| MINNEAPOLIS, MINN (MSP) | | | | | | | | MOBILE, ALA (MOB) | | | | | | | |
| | 00-06 | 06-12 | 12-18 | 18-24 | 00-12 | 12-24 | 00-24 | | 00-06 | 06-12 | 12-18 | 18-24 | 00-12 | 12-24 | 00-24 |
| JANUARY | 0.0 | 0.0 | 0.0 | 0.0 | 0.0 | 0.0 | 0.002 | JANUARY | 0.007 | 0.012 | 0.005 | 0.002 | 0.030 | 0.010 | 0.040 |
| FEBRUARY | 0.0 | 0.0 | 0.0 | 0.0 | 0.0 | 0.0 | 0.003 | FEBRUARY | 0.011 | 0.014 | 0.011 | 0.008 | 0.035 | 0.019 | 0.057 |
| MARCH | 0.0 | 0.0 | 0.0 | 0.0 | 0.0 | 0.002 | 0.005 | MARCH | 0.015 | 0.027 | 0.022 | 0.015 | 0.042 | 0.042 | 0.084 |
| APRIL | 0.0 | 0.0 | 0.0 | 0.003 | 0.008 | 0.008 | 0.015 | APRIL | 0.013 | 0.013 | 0.021 | 0.018 | 0.026 | 0.041 | 0.064 |
| MAY | 0.010 | 0.0 | 0.002 | 0.002 | 0.012 | 0.007 | 0.022 | MAY | 0.020 | 0.012 | 0.020 | 0.007 | 0.032 | 0.032 | 0.060 |
| JUNE | 0.005 | 0.010 | 0.005 | 0.003 | 0.023 | 0.013 | 0.044 | JUNE | 0.005 | 0.0 | 0.008 | 0.026 | 0.008 | 0.036 | 0.044 |
| JULY | 0.010 | 0.005 | 0.007 | 0.005 | 0.015 | 0.012 | 0.027 | JULY | 0.007 | 0.012 | 0.012 | 0.037 | 0.022 | 0.057 | 0.084 |
| AUGUST | 0.007 | 0.015 | 0.0 | 0.005 | 0.025 | 0.010 | 0.040 | AUGUST | 0.002 | 0.007 | 0.017 | 0.037 | 0.010 | 0.065 | 0.082 |
| SEPTEMBER | 0.0 | 0.003 | 0.0 | 0.005 | 0.003 | 0.008 | 0.018 | SEPTEMBER | 0.005 | 0.008 | 0.018 | 0.018 | 0.015 | 0.038 | 0.059 |
| OCTOBER | 0.005 | 0.0 | 0.0 | 0.002 | 0.005 | 0.002 | 0.010 | OCTOBER | 0.005 | 0.012 | 0.007 | 0.010 | 0.017 | 0.017 | 0.040 |
| NOVEMBER | 0.0 | 0.0 | 0.0 | 0.0 | 0.005 | 0.005 | 0.018 | NOVEMBER | 0.005 | 0.005 | 0.010 | 0.013 | 0.015 | 0.023 | 0.046 |
| DECEMBER | 0.0 | 0.002 | 0.0 | 0.0 | 0.005 | 0.0 | 0.007 | DECEMBER | 0.007 | 0.017 | 0.010 | 0.005 | 0.030 | 0.017 | 0.057 |

Table 4. Relative frequency of 1.00 inches or more of precipitation (continued).

| MOLINE, ILL (MLI) | | | | | | | | NASHVILLE, TENN (BNA) | | | | | | | |
|-----------------------|-------|-------|-------|-------|-------|-------|-------|-----------------------|-------|-------|-------|-------|-------|-------|-------|
| | 00-06 | 06-12 | 12-18 | 18-24 | 00-12 | 12-24 | 00-24 | | 00-06 | 06-12 | 12-18 | 18-24 | 00-12 | 12-24 | 00-24 |
| JANUARY | 0.002 | 0.0 | 0.0 | 0.002 | 0.002 | 0.002 | 0.007 | JANUARY | 0.002 | 0.002 | 0.005 | 0.0 | 0.022 | 0.005 | 0.037 |
| FEBRUARY | 0.0 | 0.0 | 0.0 | 0.0 | 0.003 | 0.0 | 0.008 | FEBRUARY | 0.005 | 0.0 | 0.0 | 0.003 | 0.014 | 0.005 | 0.025 |
| MARCH | 0.002 | 0.0 | 0.002 | 0.002 | 0.007 | 0.012 | 0.025 | MARCH | 0.015 | 0.007 | 0.005 | 0.005 | 0.035 | 0.012 | 0.047 |
| APRIL | 0.008 | 0.005 | 0.0 | 0.0 | 0.021 | 0.008 | 0.033 | APRIL | 0.008 | 0.010 | 0.010 | 0.013 | 0.021 | 0.023 | 0.049 |
| MAY | 0.010 | 0.005 | 0.005 | 0.005 | 0.025 | 0.012 | 0.047 | MAY | 0.002 | 0.010 | 0.012 | 0.017 | 0.022 | 0.032 | 0.057 |
| JUNE | 0.003 | 0.021 | 0.003 | 0.005 | 0.031 | 0.010 | 0.044 | JUNE | 0.005 | 0.005 | 0.008 | 0.013 | 0.015 | 0.021 | 0.028 |
| JULY | 0.002 | 0.005 | 0.005 | 0.007 | 0.010 | 0.017 | 0.030 | JULY | 0.007 | 0.0 | 0.0 | 0.015 | 0.015 | 0.022 | 0.037 |
| AUGUST | 0.005 | 0.007 | 0.002 | 0.007 | 0.015 | 0.015 | 0.040 | AUGUST | 0.002 | 0.0 | 0.010 | 0.007 | 0.002 | 0.020 | 0.027 |
| SEPTEMBER | 0.003 | 0.005 | 0.003 | 0.005 | 0.021 | 0.008 | 0.036 | SEPTEMBER | 0.010 | 0.003 | 0.008 | 0.010 | 0.013 | 0.018 | 0.036 |
| OCTOBER | 0.0 | 0.0 | 0.005 | 0.0 | 0.002 | 0.012 | 0.020 | OCTOBER | 0.0 | 0.007 | 0.005 | 0.002 | 0.012 | 0.012 | 0.035 |
| NOVEMBER | 0.0 | 0.005 | 0.0 | 0.0 | 0.008 | 0.0 | 0.015 | NOVEMBER | 0.003 | 0.008 | 0.003 | 0.0 | 0.015 | 0.015 | 0.051 |
| DECEMBER | 0.0 | 0.0 | 0.005 | 0.0 | 0.0 | 0.005 | 0.010 | DECEMBER | 0.005 | 0.005 | 0.002 | 0.010 | 0.022 | 0.027 | 0.060 |
| MONTGOMERY, ALA (MGM) | | | | | | | | NEWARK, NJ (EWR) | | | | | | | |
| | 00-06 | 06-12 | 12-18 | 18-24 | 00-12 | 12-24 | 00-24 | | 00-06 | 06-12 | 12-18 | 18-24 | 00-12 | 12-24 | 00-24 |
| JANUARY | 0.007 | 0.012 | 0.002 | 0.005 | 0.022 | 0.017 | 0.040 | JANUARY | 0.0 | 0.007 | 0.005 | 0.002 | 0.015 | 0.010 | 0.027 |
| FEBRUARY | 0.014 | 0.005 | 0.008 | 0.014 | 0.033 | 0.019 | 0.060 | FEBRUARY | 0.003 | 0.0 | 0.0 | 0.003 | 0.008 | 0.008 | 0.027 |
| MARCH | 0.007 | 0.007 | 0.002 | 0.015 | 0.022 | 0.032 | 0.069 | MARCH | 0.007 | 0.002 | 0.007 | 0.005 | 0.022 | 0.020 | 0.045 |
| APRIL | 0.005 | 0.033 | 0.015 | 0.003 | 0.041 | 0.021 | 0.067 | APRIL | 0.003 | 0.003 | 0.008 | 0.003 | 0.013 | 0.028 | 0.044 |
| MAY | 0.002 | 0.010 | 0.010 | 0.020 | 0.017 | 0.032 | 0.050 | MAY | 0.007 | 0.007 | 0.002 | 0.002 | 0.015 | 0.012 | 0.032 |
| JUNE | 0.0 | 0.0 | 0.003 | 0.015 | 0.0 | 0.021 | 0.026 | JUNE | 0.008 | 0.0 | 0.013 | 0.0 | 0.010 | 0.018 | 0.036 |
| JULY | 0.010 | 0.0 | 0.002 | 0.032 | 0.010 | 0.035 | 0.055 | JULY | 0.015 | 0.005 | 0.005 | 0.002 | 0.017 | 0.007 | 0.032 |
| AUGUST | 0.005 | 0.005 | 0.005 | 0.022 | 0.010 | 0.030 | 0.037 | AUGUST | 0.002 | 0.002 | 0.002 | 0.012 | 0.007 | 0.015 | 0.027 |
| SEPTEMBER | 0.005 | 0.008 | 0.008 | 0.013 | 0.015 | 0.021 | 0.033 | SEPTEMBER | 0.013 | 0.015 | 0.003 | 0.003 | 0.031 | 0.008 | 0.046 |
| OCTOBER | 0.005 | 0.002 | 0.002 | 0.0 | 0.015 | 0.002 | 0.025 | OCTOBER | 0.007 | 0.002 | 0.002 | 0.012 | 0.017 | 0.020 | 0.045 |
| NOVEMBER | 0.008 | 0.010 | 0.005 | 0.008 | 0.021 | 0.018 | 0.038 | NOVEMBER | 0.003 | 0.005 | 0.008 | 0.005 | 0.013 | 0.013 | 0.028 |
| DECEMBER | 0.007 | 0.012 | 0.005 | 0.012 | 0.025 | 0.022 | 0.057 | DECEMBER | 0.0 | 0.0 | 0.007 | 0.0 | 0.015 | 0.020 | 0.040 |
| MUSKEGON, MICH (MKG) | | | | | | | | NEW ORLEANS, LA (MSY) | | | | | | | |
| | 00-06 | 06-12 | 12-18 | 18-24 | 00-12 | 12-24 | 00-24 | | 00-06 | 06-12 | 12-18 | 18-24 | 00-12 | 12-24 | 00-24 |
| JANUARY | 0.0 | 0.0 | 0.0 | 0.0 | 0.002 | 0.0 | 0.012 | JANUARY | 0.010 | 0.010 | 0.010 | 0.005 | 0.027 | 0.017 | 0.045 |
| FEBRUARY | 0.0 | 0.0 | 0.0 | 0.0 | 0.0 | 0.0 | 0.005 | FEBRUARY | 0.030 | 0.022 | 0.014 | 0.016 | 0.049 | 0.030 | 0.084 |
| MARCH | 0.002 | 0.0 | 0.0 | 0.0 | 0.005 | 0.0 | 0.007 | MARCH | 0.015 | 0.010 | 0.010 | 0.020 | 0.030 | 0.035 | 0.070 |
| APRIL | 0.0 | 0.0 | 0.0 | 0.003 | 0.003 | 0.003 | 0.015 | APRIL | 0.018 | 0.021 | 0.015 | 0.018 | 0.036 | 0.031 | 0.062 |
| MAY | 0.0 | 0.005 | 0.0 | 0.0 | 0.005 | 0.002 | 0.022 | MAY | 0.010 | 0.015 | 0.017 | 0.007 | 0.025 | 0.027 | 0.055 |
| JUNE | 0.0 | 0.0 | 0.003 | 0.003 | 0.005 | 0.005 | 0.015 | JUNE | 0.005 | 0.008 | 0.005 | 0.038 | 0.013 | 0.054 | 0.075 |
| JULY | 0.0 | 0.002 | 0.0 | 0.005 | 0.005 | 0.005 | 0.015 | JULY | 0.0 | 0.002 | 0.010 | 0.035 | 0.002 | 0.045 | 0.055 |
| AUGUST | 0.005 | 0.012 | 0.002 | 0.002 | 0.017 | 0.007 | 0.030 | AUGUST | 0.002 | 0.0 | 0.025 | 0.025 | 0.002 | 0.057 | 0.065 |
| SEPTEMBER | 0.003 | 0.008 | 0.0 | 0.0 | 0.008 | 0.0 | 0.018 | SEPTEMBER | 0.008 | 0.005 | 0.015 | 0.033 | 0.013 | 0.054 | 0.069 |
| OCTOBER | 0.002 | 0.0 | 0.0 | 0.0 | 0.005 | 0.002 | 0.007 | OCTOBER | 0.010 | 0.005 | 0.007 | 0.007 | 0.015 | 0.017 | 0.032 |
| NOVEMBER | 0.0 | 0.003 | 0.0 | 0.003 | 0.003 | 0.005 | 0.013 | NOVEMBER | 0.010 | 0.013 | 0.013 | 0.010 | 0.033 | 0.023 | 0.062 |
| DECEMBER | 0.0 | 0.002 | 0.0 | 0.002 | 0.002 | 0.007 | 0.010 | DECEMBER | 0.022 | 0.020 | 0.007 | 0.005 | 0.040 | 0.012 | 0.057 |

Table 4. Relative frequency of 1.00 inches or more of precipitation (continued).

| NEW YORK, NY (JFK) | | | | | | | | NORFOLK, VA (ORF) | | | | | | | |
|--------------------|-------|-------|-------|-------|-------|-------|-------|--------------------------|-------|-------|-------|-------|-------|-------|-------|
| | 00-06 | 06-12 | 12-18 | 18-24 | 00-12 | 12-24 | 00-24 | | 00-06 | 06-12 | 12-18 | 18-24 | 00-12 | 12-24 | 00-24 |
| JANUARY | 0.002 | 0.005 | 0.002 | 0.0 | 0.015 | 0.010 | 0.027 | JANUARY | 0.0 | 0.005 | 0.002 | 0.0 | 0.012 | 0.005 | 0.020 |
| FEBRUARY | 0.003 | 0.003 | 0.003 | 0.003 | 0.019 | 0.008 | 0.030 | FEBRUARY | 0.005 | 0.0 | 0.003 | 0.0 | 0.005 | 0.011 | 0.022 |
| MARCH | 0.007 | 0.002 | 0.002 | 0.002 | 0.012 | 0.010 | 0.025 | MARCH | 0.002 | 0.002 | 0.002 | 0.0 | 0.012 | 0.007 | 0.037 |
| APRIL | 0.003 | 0.003 | 0.005 | 0.008 | 0.013 | 0.015 | 0.038 | APRIL | 0.003 | 0.005 | 0.010 | 0.003 | 0.010 | 0.018 | 0.036 |
| MAY | 0.002 | 0.0 | 0.002 | 0.005 | 0.012 | 0.007 | 0.025 | MAY | 0.0 | 0.0 | 0.005 | 0.010 | 0.005 | 0.027 | 0.035 |
| JUNE | 0.005 | 0.003 | 0.005 | 0.008 | 0.013 | 0.018 | 0.038 | JUNE | 0.013 | 0.0 | 0.005 | 0.015 | 0.015 | 0.023 | 0.041 |
| JULY | 0.007 | 0.0 | 0.010 | 0.010 | 0.010 | 0.022 | 0.035 | JULY | 0.007 | 0.005 | 0.010 | 0.020 | 0.012 | 0.035 | 0.047 |
| AUGUST | 0.007 | 0.002 | 0.002 | 0.005 | 0.012 | 0.010 | 0.020 | AUGUST | 0.007 | 0.0 | 0.002 | 0.030 | 0.007 | 0.037 | 0.045 |
| SEPTEMBER | 0.010 | 0.013 | 0.005 | 0.005 | 0.026 | 0.010 | 0.049 | SEPTEMBER | 0.003 | 0.005 | 0.010 | 0.015 | 0.008 | 0.026 | 0.041 |
| OCTOBER | 0.0 | 0.002 | 0.007 | 0.002 | 0.010 | 0.010 | 0.030 | OCTOBER | 0.005 | 0.005 | 0.002 | 0.005 | 0.012 | 0.010 | 0.030 |
| NOVEMBER | 0.003 | 0.003 | 0.008 | 0.003 | 0.015 | 0.010 | 0.031 | NOVEMBER | 0.0 | 0.003 | 0.003 | 0.003 | 0.008 | 0.005 | 0.018 |
| DECEMBER | 0.0 | 0.002 | 0.002 | 0.002 | 0.012 | 0.012 | 0.035 | DECEMBER | 0.0 | 0.002 | 0.0 | 0.007 | 0.007 | 0.007 | 0.025 |
| NEW YORK, NY (LGA) | | | | | | | | NORTH BEND, OREG (OTH) | | | | | | | |
| | 00-06 | 06-12 | 12-18 | 18-24 | 00-12 | 12-24 | 00-24 | | 00-06 | 06-12 | 12-18 | 18-24 | 00-12 | 12-24 | 00-24 |
| JANUARY | 0.0 | 0.002 | 0.005 | 0.0 | 0.010 | 0.015 | 0.027 | JANUARY | 0.008 | 0.005 | 0.005 | 0.002 | 0.015 | 0.015 | 0.058 |
| FEBRUARY | 0.003 | 0.0 | 0.0 | 0.0 | 0.014 | 0.003 | 0.025 | FEBRUARY | 0.008 | 0.011 | 0.003 | 0.005 | 0.022 | 0.027 | 0.077 |
| MARCH | 0.005 | 0.002 | 0.002 | 0.005 | 0.007 | 0.015 | 0.032 | MARCH | 0.0 | 0.005 | 0.0 | 0.0 | 0.012 | 0.010 | 0.053 |
| APRIL | 0.005 | 0.0 | 0.008 | 0.008 | 0.008 | 0.021 | 0.036 | APRIL | 0.0 | 0.0 | 0.0 | 0.0 | 0.010 | 0.003 | 0.031 |
| MAY | 0.007 | 0.002 | 0.0 | 0.007 | 0.015 | 0.012 | 0.035 | MAY | 0.0 | 0.0 | 0.0 | 0.0 | 0.0 | 0.0 | 0.015 |
| JUNE | 0.003 | 0.003 | 0.003 | 0.005 | 0.005 | 0.015 | 0.026 | JUNE | 0.0 | 0.0 | 0.005 | 0.0 | 0.003 | 0.005 | 0.005 |
| JULY | 0.007 | 0.007 | 0.005 | 0.007 | 0.020 | 0.017 | 0.042 | JULY | 0.0 | 0.0 | 0.0 | 0.0 | 0.0 | 0.0 | 0.002 |
| AUGUST | 0.005 | 0.005 | 0.0 | 0.005 | 0.010 | 0.007 | 0.022 | AUGUST | 0.0 | 0.002 | 0.0 | 0.0 | 0.005 | 0.0 | 0.008 |
| SEPTEMBER | 0.015 | 0.005 | 0.005 | 0.005 | 0.026 | 0.013 | 0.041 | SEPTEMBER | 0.0 | 0.0 | 0.0 | 0.0 | 0.003 | 0.003 | 0.010 |
| OCTOBER | 0.007 | 0.002 | 0.005 | 0.005 | 0.015 | 0.012 | 0.032 | OCTOBER | 0.002 | 0.0 | 0.005 | 0.002 | 0.007 | 0.012 | 0.040 |
| NOVEMBER | 0.003 | 0.008 | 0.010 | 0.003 | 0.015 | 0.010 | 0.028 | NOVEMBER | 0.008 | 0.008 | 0.008 | 0.005 | 0.031 | 0.031 | 0.111 |
| DECEMBER | 0.0 | 0.002 | 0.010 | 0.002 | 0.007 | 0.020 | 0.035 | DECEMBER | 0.007 | 0.010 | 0.007 | 0.012 | 0.045 | 0.045 | 0.113 |
| NOME, AK (OME) | | | | | | | | NORTH PLATTE, NEBR (LBF) | | | | | | | |
| | 00-06 | 06-12 | 12-18 | 18-24 | 00-12 | 12-24 | 00-24 | | 00-06 | 06-12 | 12-18 | 18-24 | 00-12 | 12-24 | 00-24 |
| JANUARY | 0.0 | 0.0 | 0.0 | 0.0 | 0.0 | 0.0 | 0.0 | JANUARY | 0.0 | 0.0 | 0.0 | 0.0 | 0.0 | 0.0 | 0.0 |
| FEBRUARY | 0.0 | 0.0 | 0.0 | 0.0 | 0.0 | 0.0 | 0.0 | FEBRUARY | 0.0 | 0.0 | 0.0 | 0.0 | 0.0 | 0.0 | 0.0 |
| MARCH | 0.0 | 0.0 | 0.0 | 0.0 | 0.0 | 0.0 | 0.0 | MARCH | 0.002 | 0.0 | 0.0 | 0.0 | 0.002 | 0.0 | 0.012 |
| APRIL | 0.0 | 0.0 | 0.0 | 0.0 | 0.0 | 0.0 | 0.0 | APRIL | 0.003 | 0.0 | 0.0 | 0.0 | 0.005 | 0.0 | 0.010 |
| MAY | 0.0 | 0.0 | 0.0 | 0.0 | 0.0 | 0.0 | 0.0 | MAY | 0.007 | 0.007 | 0.005 | 0.0 | 0.020 | 0.010 | 0.040 |
| JUNE | 0.0 | 0.0 | 0.0 | 0.0 | 0.0 | 0.0 | 0.0 | JUNE | 0.005 | 0.0 | 0.0 | 0.003 | 0.010 | 0.008 | 0.018 |
| JULY | 0.0 | 0.0 | 0.0 | 0.0 | 0.0 | 0.0 | 0.007 | JULY | 0.012 | 0.012 | 0.0 | 0.002 | 0.030 | 0.005 | 0.040 |
| AUGUST | 0.0 | 0.0 | 0.0 | 0.0 | 0.002 | 0.002 | 0.007 | AUGUST | 0.002 | 0.002 | 0.0 | 0.0 | 0.005 | 0.002 | 0.010 |
| SEPTEMBER | 0.0 | 0.0 | 0.0 | 0.0 | 0.0 | 0.003 | 0.008 | SEPTEMBER | 0.003 | 0.005 | 0.0 | 0.0 | 0.008 | 0.0 | 0.008 |
| OCTOBER | 0.0 | 0.0 | 0.0 | 0.0 | 0.0 | 0.0 | 0.0 | OCTOBER | 0.0 | 0.0 | 0.0 | 0.0 | 0.002 | 0.0 | 0.007 |
| NOVEMBER | 0.0 | 0.0 | 0.0 | 0.0 | 0.0 | 0.0 | 0.0 | NOVEMBER | 0.0 | 0.003 | 0.0 | 0.0 | 0.003 | 0.0 | 0.005 |
| DECEMBER | 0.0 | 0.0 | 0.0 | 0.0 | 0.0 | 0.0 | 0.0 | DECEMBER | 0.0 | 0.0 | 0.0 | 0.0 | 0.0 | 0.0 | 0.0 |

Table 4. Relative frequency of 1.00 inches or more of precipitation (continued).

| OAKLAND, CALIF (OAK) | | | | | | | | OMAHA, NEBR (OMA) | | | | | | | |
|---------------------------|-------|-------|-------|-------|-------|-------|-------|-----------------------|-------|-------|-------|-------|-------|-------|-------|
| | 00-06 | 06-12 | 12-18 | 18-24 | 00-12 | 12-24 | 00-24 | | 00-06 | 06-12 | 12-18 | 18-24 | 00-12 | 12-24 | 00-24 |
| JANUARY | 0.0 | 0.004 | 0.004 | 0.008 | 0.008 | 0.016 | 0.040 | JANUARY | 0.0 | 0.0 | 0.0 | 0.0 | 0.0 | 0.003 | 0.003 |
| FEBRUARY | 0.0 | 0.0 | 0.0 | 0.0 | 0.004 | 0.009 | 0.018 | FEBRUARY | 0.0 | 0.003 | 0.0 | 0.0 | 0.003 | 0.0 | 0.003 |
| MARCH | 0.004 | 0.0 | 0.0 | 0.0 | 0.004 | 0.004 | 0.012 | MARCH | 0.0 | 0.0 | 0.0 | 0.0 | 0.003 | 0.008 | 0.023 |
| APRIL | 0.0 | 0.0 | 0.004 | 0.0 | 0.0 | 0.008 | 0.008 | APRIL | 0.0 | 0.0 | 0.0 | 0.005 | 0.0 | 0.008 | 0.008 |
| MAY | 0.0 | 0.0 | 0.0 | 0.0 | 0.0 | 0.0 | 0.0 | MAY | 0.005 | 0.012 | 0.002 | 0.005 | 0.020 | 0.008 | 0.041 |
| JUNE | 0.0 | 0.0 | 0.0 | 0.0 | 0.0 | 0.0 | 0.0 | JUNE | 0.010 | 0.013 | 0.0 | 0.008 | 0.024 | 0.005 | 0.029 |
| JULY | 0.0 | 0.0 | 0.0 | 0.0 | 0.0 | 0.0 | 0.0 | JULY | 0.005 | 0.007 | 0.0 | 0.005 | 0.018 | 0.008 | 0.023 |
| AUGUST | 0.0 | 0.0 | 0.0 | 0.0 | 0.0 | 0.0 | 0.0 | AUGUST | 0.007 | 0.012 | 0.003 | 0.0 | 0.025 | 0.003 | 0.030 |
| SEPTEMBER | 0.0 | 0.0 | 0.0 | 0.0 | 0.0 | 0.0 | 0.0 | SEPTEMBER | 0.013 | 0.010 | 0.0 | 0.0 | 0.023 | 0.003 | 0.028 |
| OCTOBER | 0.0 | 0.0 | 0.004 | 0.0 | 0.004 | 0.004 | 0.018 | OCTOBER | 0.002 | 0.0 | 0.0 | 0.0 | 0.002 | 0.005 | 0.020 |
| NOVEMBER | 0.004 | 0.0 | 0.0 | 0.0 | 0.004 | 0.0 | 0.004 | NOVEMBER | 0.0 | 0.0 | 0.003 | 0.0 | 0.0 | 0.005 | 0.013 |
| DECEMBER | 0.004 | 0.0 | 0.0 | 0.004 | 0.007 | 0.004 | 0.011 | DECEMBER | 0.0 | 0.003 | 0.0 | 0.0 | 0.003 | 0.003 | 0.008 |
| OKLAHOMA CITY, OKLA (OKC) | | | | | | | | ORLANDO, FLA (ORL) | | | | | | | |
| | 00-06 | 06-12 | 12-18 | 18-24 | 00-12 | 12-24 | 00-24 | | 00-06 | 06-12 | 12-18 | 18-24 | 00-12 | 12-24 | 00-24 |
| JANUARY | 0.002 | 0.0 | 0.0 | 0.002 | 0.002 | 0.005 | 0.010 | JANUARY | 0.0 | 0.002 | 0.005 | 0.0 | 0.007 | 0.010 | 0.017 |
| FEBRUARY | 0.0 | 0.0 | 0.003 | 0.0 | 0.005 | 0.003 | 0.008 | FEBRUARY | 0.003 | 0.0 | 0.008 | 0.0 | 0.005 | 0.008 | 0.019 |
| MARCH | 0.002 | 0.015 | 0.0 | 0.0 | 0.020 | 0.002 | 0.032 | MARCH | 0.007 | 0.0 | 0.005 | 0.005 | 0.007 | 0.017 | 0.025 |
| APRIL | 0.005 | 0.005 | 0.0 | 0.003 | 0.013 | 0.005 | 0.021 | APRIL | 0.005 | 0.005 | 0.008 | 0.003 | 0.008 | 0.010 | 0.021 |
| MAY | 0.030 | 0.012 | 0.002 | 0.017 | 0.047 | 0.020 | 0.079 | MAY | 0.005 | 0.002 | 0.007 | 0.025 | 0.007 | 0.037 | 0.050 |
| JUNE | 0.023 | 0.021 | 0.003 | 0.013 | 0.049 | 0.015 | 0.067 | JUNE | 0.013 | 0.005 | 0.003 | 0.064 | 0.018 | 0.075 | 0.090 |
| JULY | 0.007 | 0.005 | 0.007 | 0.005 | 0.012 | 0.010 | 0.022 | JULY | 0.005 | 0.0 | 0.0 | 0.055 | 0.005 | 0.062 | 0.069 |
| AUGUST | 0.010 | 0.002 | 0.002 | 0.005 | 0.012 | 0.007 | 0.020 | AUGUST | 0.007 | 0.0 | 0.005 | 0.040 | 0.007 | 0.045 | 0.055 |
| SEPTEMBER | 0.005 | 0.003 | 0.0 | 0.008 | 0.010 | 0.008 | 0.018 | SEPTEMBER | 0.005 | 0.0 | 0.013 | 0.026 | 0.010 | 0.041 | 0.054 |
| OCTOBER | 0.005 | 0.007 | 0.005 | 0.012 | 0.012 | 0.017 | 0.040 | OCTOBER | 0.002 | 0.0 | 0.002 | 0.005 | 0.002 | 0.007 | 0.010 |
| NOVEMBER | 0.003 | 0.0 | 0.003 | 0.003 | 0.003 | 0.013 | 0.021 | NOVEMBER | 0.005 | 0.0 | 0.0 | 0.005 | 0.010 | 0.005 | 0.021 |
| DECEMBER | 0.002 | 0.002 | 0.002 | 0.0 | 0.007 | 0.005 | 0.015 | DECEMBER | 0.002 | 0.0 | 0.005 | 0.002 | 0.007 | 0.010 | 0.017 |
| OLYMPIA, WASH (OLM) | | | | | | | | PENDLETON, OREG (PDT) | | | | | | | |
| | 00-06 | 06-12 | 12-18 | 18-24 | 00-12 | 12-24 | 00-24 | | 00-06 | 06-12 | 12-18 | 18-24 | 00-12 | 12-24 | 00-24 |
| JANUARY | 0.002 | 0.0 | 0.0 | 0.0 | 0.017 | 0.002 | 0.052 | JANUARY | 0.0 | 0.0 | 0.0 | 0.0 | 0.0 | 0.0 | 0.0 |
| FEBRUARY | 0.0 | 0.0 | 0.0 | 0.003 | 0.008 | 0.005 | 0.038 | FEBRUARY | 0.0 | 0.0 | 0.0 | 0.0 | 0.0 | 0.0 | 0.0 |
| MARCH | 0.0 | 0.0 | 0.0 | 0.0 | 0.0 | 0.0 | 0.010 | MARCH | 0.0 | 0.0 | 0.0 | 0.0 | 0.0 | 0.0 | 0.002 |
| APRIL | 0.0 | 0.0 | 0.0 | 0.0 | 0.0 | 0.0 | 0.003 | APRIL | 0.0 | 0.0 | 0.0 | 0.0 | 0.0 | 0.0 | 0.003 |
| MAY | 0.0 | 0.0 | 0.0 | 0.0 | 0.0 | 0.0 | 0.002 | MAY | 0.0 | 0.0 | 0.0 | 0.0 | 0.0 | 0.0 | 0.0 |
| JUNE | 0.0 | 0.0 | 0.0 | 0.0 | 0.003 | 0.0 | 0.003 | JUNE | 0.0 | 0.0 | 0.0 | 0.0 | 0.0 | 0.0 | 0.0 |
| JULY | 0.0 | 0.0 | 0.002 | 0.0 | 0.002 | 0.002 | 0.005 | JULY | 0.0 | 0.0 | 0.0 | 0.0 | 0.0 | 0.0 | 0.0 |
| AUGUST | 0.0 | 0.0 | 0.0 | 0.0 | 0.0 | 0.0 | 0.010 | AUGUST | 0.0 | 0.0 | 0.0 | 0.0 | 0.002 | 0.0 | 0.002 |
| SEPTEMBER | 0.003 | 0.0 | 0.0 | 0.0 | 0.003 | 0.0 | 0.005 | SEPTEMBER | 0.003 | 0.0 | 0.0 | 0.0 | 0.003 | 0.0 | 0.005 |
| OCTOBER | 0.002 | 0.002 | 0.002 | 0.002 | 0.007 | 0.010 | 0.020 | OCTOBER | 0.0 | 0.0 | 0.0 | 0.0 | 0.002 | 0.0 | 0.002 |
| NOVEMBER | 0.003 | 0.0 | 0.0 | 0.0 | 0.013 | 0.013 | 0.062 | NOVEMBER | 0.0 | 0.0 | 0.0 | 0.0 | 0.0 | 0.0 | 0.0 |
| DECEMBER | 0.002 | 0.007 | 0.002 | 0.005 | 0.027 | 0.025 | 0.080 | DECEMBER | 0.0 | 0.0 | 0.0 | 0.0 | 0.0 | 0.002 | 0.002 |

Table 4. Relative frequency of 1.00 inches or more of precipitation (continued).

| PENSACOLA, FLA (PNS) | | | | | | | | PHOENIX, ARIZ (PHX) | | | | | | | |
|------------------------|-------|-------|-------|-------|-------|-------|-------|----------------------|-------|-------|-------|-------|-------|-------|-------|
| | 00-06 | 06-12 | 12-18 | 18-24 | 00-12 | 12-24 | 00-24 | | 00-06 | 06-12 | 12-18 | 18-24 | 00-12 | 12-24 | 00-24 |
| JANUARY | 0.005 | 0.012 | 0.005 | 0.005 | 0.020 | 0.012 | 0.043 | JANUARY | 0.0 | 0.0 | 0.0 | 0.0 | 0.0 | 0.0 | 0.002 |
| FEBRUARY | 0.011 | 0.0 | 0.005 | 0.011 | 0.017 | 0.016 | 0.039 | FEBRUARY | 0.0 | 0.0 | 0.0 | 0.0 | 0.0 | 0.0 | 0.005 |
| MARCH | 0.017 | 0.020 | 0.017 | 0.015 | 0.045 | 0.035 | 0.085 | MARCH | 0.002 | 0.0 | 0.0 | 0.0 | 0.002 | 0.0 | 0.005 |
| APRIL | 0.005 | 0.005 | 0.015 | 0.008 | 0.010 | 0.028 | 0.036 | APRIL | 0.0 | 0.0 | 0.0 | 0.0 | 0.0 | 0.0 | 0.0 |
| MAY | 0.005 | 0.015 | 0.015 | 0.017 | 0.022 | 0.032 | 0.060 | MAY | 0.0 | 0.0 | 0.0 | 0.0 | 0.0 | 0.0 | 0.0 |
| JUNE | 0.005 | 0.010 | 0.015 | 0.023 | 0.015 | 0.039 | 0.052 | JUNE | 0.0 | 0.0 | 0.0 | 0.0 | 0.0 | 0.0 | 0.0 |
| JULY | 0.007 | 0.007 | 0.040 | 0.020 | 0.020 | 0.061 | 0.079 | JULY | 0.002 | 0.002 | 0.005 | 0.0 | 0.005 | 0.005 | 0.007 |
| AUGUST | 0.010 | 0.025 | 0.027 | 0.020 | 0.037 | 0.052 | 0.088 | AUGUST | 0.002 | 0.0 | 0.0 | 0.002 | 0.002 | 0.002 | 0.007 |
| SEPTEMBER | 0.008 | 0.018 | 0.015 | 0.013 | 0.023 | 0.031 | 0.054 | SEPTEMBER | 0.003 | 0.0 | 0.003 | 0.0 | 0.003 | 0.003 | 0.008 |
| OCTOBER | 0.002 | 0.010 | 0.007 | 0.005 | 0.012 | 0.015 | 0.030 | OCTOBER | 0.0 | 0.0 | 0.0 | 0.0 | 0.002 | 0.0 | 0.002 |
| NOVEMBER | 0.005 | 0.010 | 0.010 | 0.008 | 0.018 | 0.021 | 0.037 | NOVEMBER | 0.0 | 0.0 | 0.0 | 0.0 | 0.0 | 0.0 | 0.0 |
| DECEMBER | 0.0 | 0.007 | 0.015 | 0.007 | 0.012 | 0.030 | 0.040 | DECEMBER | 0.0 | 0.0 | 0.0 | 0.0 | 0.0 | 0.0 | 0.005 |
| PEORIA, ILL (PIA) | | | | | | | | PIERRE, S DAK (PIR) | | | | | | | |
| | 00-06 | 06-12 | 12-18 | 18-24 | 00-12 | 12-24 | 00-24 | | 00-06 | 06-12 | 12-18 | 18-24 | 00-12 | 12-24 | 00-24 |
| JANUARY | 0.0 | 0.0 | 0.0 | 0.0 | 0.0 | 0.0 | 0.007 | JANUARY | 0.0 | 0.0 | 0.0 | 0.0 | 0.0 | 0.0 | 0.0 |
| FEBRUARY | 0.0 | 0.0 | 0.0 | 0.0 | 0.005 | 0.0 | 0.011 | FEBRUARY | 0.0 | 0.0 | 0.0 | 0.0 | 0.0 | 0.0 | 0.0 |
| MARCH | 0.007 | 0.002 | 0.0 | 0.002 | 0.012 | 0.005 | 0.020 | MARCH | 0.0 | 0.0 | 0.0 | 0.0 | 0.002 | 0.002 | 0.013 |
| APRIL | 0.010 | 0.008 | 0.003 | 0.003 | 0.026 | 0.005 | 0.044 | APRIL | 0.0 | 0.0 | 0.0 | 0.0 | 0.0 | 0.003 | 0.003 |
| MAY | 0.007 | 0.002 | 0.0 | 0.007 | 0.020 | 0.007 | 0.035 | MAY | 0.005 | 0.0 | 0.002 | 0.002 | 0.015 | 0.007 | 0.030 |
| JUNE | 0.003 | 0.013 | 0.008 | 0.008 | 0.015 | 0.015 | 0.033 | JUNE | 0.003 | 0.005 | 0.003 | 0.013 | 0.016 | 0.016 | 0.031 |
| JULY | 0.010 | 0.012 | 0.005 | 0.007 | 0.027 | 0.012 | 0.045 | JULY | 0.015 | 0.002 | 0.002 | 0.002 | 0.020 | 0.005 | 0.025 |
| AUGUST | 0.005 | 0.010 | 0.002 | 0.007 | 0.015 | 0.010 | 0.025 | AUGUST | 0.005 | 0.0 | 0.0 | 0.002 | 0.005 | 0.002 | 0.010 |
| SEPTEMBER | 0.003 | 0.010 | 0.003 | 0.005 | 0.015 | 0.008 | 0.028 | SEPTEMBER | 0.003 | 0.0 | 0.0 | 0.003 | 0.003 | 0.003 | 0.010 |
| OCTOBER | 0.005 | 0.0 | 0.002 | 0.005 | 0.010 | 0.010 | 0.022 | OCTOBER | 0.002 | 0.002 | 0.0 | 0.002 | 0.007 | 0.007 | 0.015 |
| NOVEMBER | 0.003 | 0.003 | 0.003 | 0.005 | 0.008 | 0.010 | 0.021 | NOVEMBER | 0.0 | 0.0 | 0.0 | 0.0 | 0.0 | 0.0 | 0.0 |
| DECEMBER | 0.0 | 0.002 | 0.0 | 0.002 | 0.002 | 0.005 | 0.015 | DECEMBER | 0.0 | 0.0 | 0.0 | 0.0 | 0.0 | 0.0 | 0.0 |
| PHILADELPHIA, PA (PHL) | | | | | | | | PITTSBURGH, PA (PIT) | | | | | | | |
| | 00-06 | 06-12 | 12-18 | 18-24 | 00-12 | 12-24 | 00-24 | | 00-06 | 06-12 | 12-18 | 18-24 | 00-12 | 12-24 | 00-24 |
| JANUARY | 0.005 | 0.005 | 0.0 | 0.0 | 0.015 | 0.012 | 0.035 | JANUARY | 0.0 | 0.0 | 0.0 | 0.0 | 0.005 | 0.0 | 0.010 |
| FEBRUARY | 0.0 | 0.0 | 0.0 | 0.0 | 0.005 | 0.005 | 0.016 | FEBRUARY | 0.003 | 0.0 | 0.0 | 0.0 | 0.003 | 0.0 | 0.005 |
| MARCH | 0.0 | 0.0 | 0.007 | 0.002 | 0.002 | 0.012 | 0.032 | MARCH | 0.0 | 0.0 | 0.0 | 0.0 | 0.002 | 0.0 | 0.012 |
| APRIL | 0.005 | 0.005 | 0.0 | 0.003 | 0.018 | 0.008 | 0.036 | APRIL | 0.0 | 0.0 | 0.0 | 0.0 | 0.003 | 0.003 | 0.010 |
| MAY | 0.0 | 0.005 | 0.0 | 0.015 | 0.010 | 0.020 | 0.030 | MAY | 0.005 | 0.002 | 0.0 | 0.002 | 0.015 | 0.007 | 0.027 |
| JUNE | 0.010 | 0.003 | 0.003 | 0.010 | 0.015 | 0.015 | 0.036 | JUNE | 0.003 | 0.005 | 0.0 | 0.005 | 0.008 | 0.005 | 0.021 |
| JULY | 0.012 | 0.005 | 0.005 | 0.007 | 0.017 | 0.015 | 0.042 | JULY | 0.007 | 0.002 | 0.005 | 0.005 | 0.010 | 0.012 | 0.025 |
| AUGUST | 0.005 | 0.002 | 0.002 | 0.015 | 0.010 | 0.017 | 0.032 | AUGUST | 0.002 | 0.0 | 0.0 | 0.017 | 0.007 | 0.020 | 0.032 |
| SEPTEMBER | 0.005 | 0.005 | 0.0 | 0.008 | 0.015 | 0.013 | 0.033 | SEPTEMBER | 0.003 | 0.005 | 0.0 | 0.0 | 0.008 | 0.0 | 0.013 |
| OCTOBER | 0.0 | 0.0 | 0.002 | 0.0 | 0.005 | 0.012 | 0.025 | OCTOBER | 0.0 | 0.0 | 0.002 | 0.002 | 0.002 | 0.005 | 0.015 |
| NOVEMBER | 0.003 | 0.005 | 0.005 | 0.003 | 0.018 | 0.013 | 0.031 | NOVEMBER | 0.0 | 0.0 | 0.0 | 0.0 | 0.0 | 0.0 | 0.003 |
| DECEMBER | 0.002 | 0.0 | 0.005 | 0.0 | 0.005 | 0.012 | 0.032 | DECEMBER | 0.0 | 0.0 | 0.0 | 0.0 | 0.0 | 0.005 | 0.007 |

Table 4. Relative frequency of 1.00 inches or more of precipitation (continued).

| POCATELLO, IDAHO (PIH) | | | | | | | | PROVIDENCE, RI (PVD) | | | | | | | |
|------------------------|-------|-------|-------|-------|-------|-------|-------|------------------------|-------|-------|-------|-------|-------|-------|-------|
| | 00-06 | 06-12 | 12-18 | 18-24 | 00-12 | 12-24 | 00-24 | | 00-06 | 06-12 | 12-18 | 18-24 | 00-12 | 12-24 | 00-24 |
| JANUARY | 0.0 | 0.0 | 0.0 | 0.0 | 0.0 | 0.0 | 0.0 | JANUARY | 0.005 | 0.005 | 0.010 | 0.005 | 0.025 | 0.020 | 0.050 |
| FEBRUARY | 0.0 | 0.0 | 0.0 | 0.0 | 0.0 | 0.0 | 0.0 | FEBRUARY | 0.005 | 0.003 | 0.0 | 0.005 | 0.011 | 0.014 | 0.030 |
| MARCH | 0.0 | 0.0 | 0.0 | 0.0 | 0.0 | 0.0 | 0.0 | MARCH | 0.007 | 0.007 | 0.002 | 0.007 | 0.020 | 0.012 | 0.042 |
| APRIL | 0.0 | 0.0 | 0.0 | 0.0 | 0.0 | 0.0 | 0.003 | APRIL | 0.005 | 0.003 | 0.005 | 0.008 | 0.023 | 0.015 | 0.046 |
| MAY | 0.0 | 0.0 | 0.0 | 0.0 | 0.0 | 0.0 | 0.005 | MAY | 0.007 | 0.002 | 0.005 | 0.005 | 0.015 | 0.012 | 0.030 |
| JUNE | 0.0 | 0.0 | 0.0 | 0.0 | 0.0 | 0.0 | 0.0 | JUNE | 0.005 | 0.005 | 0.003 | 0.005 | 0.013 | 0.010 | 0.036 |
| JULY | 0.0 | 0.0 | 0.0 | 0.0 | 0.0 | 0.0 | 0.0 | JULY | 0.002 | 0.005 | 0.002 | 0.007 | 0.010 | 0.015 | 0.027 |
| AUGUST | 0.0 | 0.0 | 0.0 | 0.0 | 0.0 | 0.0 | 0.0 | AUGUST | 0.002 | 0.017 | 0.007 | 0.002 | 0.020 | 0.010 | 0.035 |
| SEPTEMBER | 0.0 | 0.0 | 0.0 | 0.0 | 0.0 | 0.0 | 0.003 | SEPTEMBER | 0.003 | 0.008 | 0.005 | 0.0 | 0.018 | 0.008 | 0.026 |
| OCTOBER | 0.0 | 0.0 | 0.0 | 0.0 | 0.002 | 0.002 | 0.007 | OCTOBER | 0.002 | 0.007 | 0.002 | 0.010 | 0.020 | 0.017 | 0.042 |
| NOVEMBER | 0.0 | 0.0 | 0.0 | 0.0 | 0.0 | 0.0 | 0.0 | NOVEMBER | 0.008 | 0.015 | 0.005 | 0.005 | 0.021 | 0.013 | 0.036 |
| DECEMBER | 0.0 | 0.0 | 0.0 | 0.0 | 0.0 | 0.0 | 0.0 | DECEMBER | 0.0 | 0.005 | 0.007 | 0.002 | 0.012 | 0.015 | 0.040 |
| PORTLAND, ME (PWM) | | | | | | | | PUEBLO, COLO (PUB) | | | | | | | |
| | 00-06 | 06-12 | 12-18 | 18-24 | 00-12 | 12-24 | 00-24 | | 00-06 | 06-12 | 12-18 | 18-24 | 00-12 | 12-24 | 00-24 |
| JANUARY | 0.0 | 0.002 | 0.002 | 0.005 | 0.007 | 0.010 | 0.027 | JANUARY | 0.0 | 0.0 | 0.0 | 0.0 | 0.0 | 0.0 | 0.0 |
| FEBRUARY | 0.0 | 0.005 | 0.0 | 0.003 | 0.011 | 0.008 | 0.025 | FEBRUARY | 0.0 | 0.0 | 0.0 | 0.0 | 0.0 | 0.0 | 0.0 |
| MARCH | 0.002 | 0.002 | 0.002 | 0.002 | 0.017 | 0.010 | 0.037 | MARCH | 0.0 | 0.0 | 0.0 | 0.0 | 0.0 | 0.0 | 0.004 |
| APRIL | 0.010 | 0.003 | 0.008 | 0.013 | 0.021 | 0.018 | 0.038 | APRIL | 0.0 | 0.0 | 0.0 | 0.003 | 0.0 | 0.003 | 0.005 |
| MAY | 0.0 | 0.005 | 0.002 | 0.002 | 0.007 | 0.005 | 0.022 | MAY | 0.0 | 0.0 | 0.0 | 0.0 | 0.0 | 0.0 | 0.0 |
| JUNE | 0.0 | 0.003 | 0.005 | 0.003 | 0.005 | 0.015 | 0.026 | JUNE | 0.0 | 0.0 | 0.0 | 0.003 | 0.0 | 0.003 | 0.005 |
| JULY | 0.0 | 0.005 | 0.002 | 0.007 | 0.007 | 0.012 | 0.027 | JULY | 0.009 | 0.0 | 0.0 | 0.0 | 0.010 | 0.003 | 0.014 |
| AUGUST | 0.005 | 0.0 | 0.002 | 0.007 | 0.010 | 0.010 | 0.020 | AUGUST | 0.009 | 0.003 | 0.0 | 0.003 | 0.009 | 0.003 | 0.019 |
| SEPTEMBER | 0.0 | 0.010 | 0.003 | 0.003 | 0.018 | 0.005 | 0.021 | SEPTEMBER | 0.0 | 0.0 | 0.0 | 0.003 | 0.0 | 0.0 | 0.005 |
| OCTOBER | 0.010 | 0.002 | 0.007 | 0.005 | 0.017 | 0.017 | 0.042 | OCTOBER | 0.0 | 0.0 | 0.0 | 0.0 | 0.0 | 0.0 | 0.0 |
| NOVEMBER | 0.008 | 0.015 | 0.013 | 0.005 | 0.023 | 0.023 | 0.046 | NOVEMBER | 0.0 | 0.0 | 0.0 | 0.0 | 0.0 | 0.0 | 0.0 |
| DECEMBER | 0.0 | 0.007 | 0.002 | 0.007 | 0.012 | 0.025 | 0.050 | DECEMBER | 0.0 | 0.0 | 0.0 | 0.0 | 0.0 | 0.0 | 0.0 |
| PORTLAND, OREG (PDX) | | | | | | | | QUILLAYUTE, WASH (UIL) | | | | | | | |
| | 00-06 | 06-12 | 12-18 | 18-24 | 00-12 | 12-24 | 00-24 | | 00-06 | 06-12 | 12-18 | 18-24 | 00-12 | 12-24 | 00-24 |
| JANUARY | 0.0 | 0.002 | 0.002 | 0.0 | 0.010 | 0.005 | 0.037 | JANUARY | 0.010 | 0.015 | 0.012 | 0.005 | 0.050 | 0.050 | 0.122 |
| FEBRUARY | 0.0 | 0.0 | 0.003 | 0.0 | 0.0 | 0.003 | 0.011 | FEBRUARY | 0.011 | 0.014 | 0.014 | 0.019 | 0.055 | 0.057 | 0.156 |
| MARCH | 0.0 | 0.0 | 0.0 | 0.0 | 0.0 | 0.002 | 0.005 | MARCH | 0.007 | 0.005 | 0.005 | 0.010 | 0.032 | 0.022 | 0.124 |
| APRIL | 0.0 | 0.0 | 0.0 | 0.0 | 0.0 | 0.0 | 0.0 | APRIL | 0.003 | 0.0 | 0.0 | 0.0 | 0.015 | 0.010 | 0.038 |
| MAY | 0.0 | 0.0 | 0.0 | 0.0 | 0.0 | 0.0 | 0.005 | MAY | 0.002 | 0.0 | 0.005 | 0.002 | 0.020 | 0.012 | 0.040 |
| JUNE | 0.0 | 0.0 | 0.0 | 0.0 | 0.0 | 0.0 | 0.003 | JUNE | 0.0 | 0.0 | 0.0 | 0.003 | 0.003 | 0.005 | 0.013 |
| JULY | 0.0 | 0.0 | 0.0 | 0.0 | 0.0 | 0.0 | 0.002 | JULY | 0.002 | 0.0 | 0.005 | 0.002 | 0.007 | 0.005 | 0.017 |
| AUGUST | 0.0 | 0.0 | 0.0 | 0.0 | 0.002 | 0.0 | 0.005 | AUGUST | 0.005 | 0.0 | 0.0 | 0.0 | 0.010 | 0.005 | 0.020 |
| SEPTEMBER | 0.0 | 0.003 | 0.0 | 0.0 | 0.003 | 0.0 | 0.005 | SEPTEMBER | 0.003 | 0.005 | 0.008 | 0.010 | 0.015 | 0.013 | 0.056 |
| OCTOBER | 0.0 | 0.0 | 0.0 | 0.0 | 0.002 | 0.0 | 0.007 | OCTOBER | 0.007 | 0.005 | 0.012 | 0.017 | 0.027 | 0.042 | 0.092 |
| NOVEMBER | 0.0 | 0.0 | 0.0 | 0.0 | 0.010 | 0.010 | 0.028 | NOVEMBER | 0.013 | 0.013 | 0.018 | 0.023 | 0.059 | 0.067 | 0.169 |
| DECEMBER | 0.0 | 0.002 | 0.005 | 0.0 | 0.015 | 0.015 | 0.052 | DECEMBER | 0.010 | 0.017 | 0.032 | 0.020 | 0.050 | 0.084 | 0.179 |

Table 4. Relative frequency of 1.00 inches or more of precipitation (continued).

| RALEIGH-DURHAM, NC (RDU) | | | | | | | | REDMOND, OREG (RDM) | | | | | | | |
|--------------------------|-------|-------|-------|-------|-------|-------|-------|---------------------|-------|-------|-------|-------|-------|-------|-------|
| | 00-06 | 06-12 | 12-18 | 18-24 | 00-12 | 12-24 | 00-24 | | 00-06 | 06-12 | 12-18 | 18-24 | 00-12 | 12-24 | 00-24 |
| JANUARY | 0.005 | 0.002 | 0.0 | 0.002 | 0.010 | 0.002 | 0.027 | JANUARY | 0.0 | 0.0 | 0.0 | 0.0 | 0.0 | 0.002 | 0.003 |
| FEBRUARY | 0.003 | 0.003 | 0.005 | 0.003 | 0.014 | 0.022 | 0.041 | FEBRUARY | 0.0 | 0.003 | 0.0 | 0.0 | 0.003 | 0.0 | 0.003 |
| MARCH | 0.0 | 0.002 | 0.002 | 0.0 | 0.010 | 0.007 | 0.027 | MARCH | 0.0 | 0.0 | 0.0 | 0.0 | 0.0 | 0.0 | 0.0 |
| APRIL | 0.003 | 0.005 | 0.0 | 0.005 | 0.010 | 0.005 | 0.018 | APRIL | 0.0 | 0.0 | 0.0 | 0.0 | 0.0 | 0.0 | 0.0 |
| MAY | 0.005 | 0.002 | 0.002 | 0.0 | 0.022 | 0.005 | 0.045 | MAY | 0.0 | 0.0 | 0.0 | 0.0 | 0.0 | 0.0 | 0.0 |
| JUNE | 0.013 | 0.003 | 0.005 | 0.010 | 0.015 | 0.018 | 0.036 | JUNE | 0.0 | 0.0 | 0.0 | 0.0 | 0.0 | 0.0 | 0.0 |
| JULY | 0.0 | 0.002 | 0.005 | 0.005 | 0.007 | 0.015 | 0.032 | JULY | 0.0 | 0.0 | 0.0 | 0.0 | 0.0 | 0.0 | 0.0 |
| AUGUST | 0.005 | 0.002 | 0.0 | 0.005 | 0.007 | 0.012 | 0.025 | AUGUST | 0.0 | 0.0 | 0.0 | 0.0 | 0.0 | 0.0 | 0.0 |
| SEPTEMBER | 0.003 | 0.008 | 0.015 | 0.003 | 0.013 | 0.021 | 0.031 | SEPTEMBER | 0.0 | 0.0 | 0.0 | 0.0 | 0.0 | 0.0 | 0.0 |
| OCTOBER | 0.002 | 0.007 | 0.007 | 0.0 | 0.010 | 0.007 | 0.027 | OCTOBER | 0.0 | 0.0 | 0.0 | 0.0 | 0.0 | 0.0 | 0.0 |
| NOVEMBER | 0.003 | 0.0 | 0.0 | 0.0 | 0.013 | 0.003 | 0.023 | NOVEMBER | 0.0 | 0.0 | 0.0 | 0.0 | 0.0 | 0.0 | 0.0 |
| DECEMBER | 0.002 | 0.0 | 0.005 | 0.005 | 0.012 | 0.012 | 0.035 | DECEMBER | 0.0 | 0.0 | 0.0 | 0.0 | 0.0 | 0.0 | 0.0 |
| RAPID CITY, S DAK (RAP) | | | | | | | | RENO, NEV (RNO) | | | | | | | |
| | 00-06 | 06-12 | 12-18 | 18-24 | 00-12 | 12-24 | 00-24 | | 00-06 | 06-12 | 12-18 | 18-24 | 00-12 | 12-24 | 00-24 |
| JANUARY | 0.0 | 0.0 | 0.0 | 0.0 | 0.0 | 0.0 | 0.0 | JANUARY | 0.0 | 0.0 | 0.0 | 0.0 | 0.0 | 0.0 | 0.0 |
| FEBRUARY | 0.0 | 0.0 | 0.0 | 0.0 | 0.0 | 0.0 | 0.0 | FEBRUARY | 0.0 | 0.0 | 0.0 | 0.0 | 0.0 | 0.0 | 0.0 |
| MARCH | 0.0 | 0.0 | 0.0 | 0.0 | 0.002 | 0.0 | 0.002 | MARCH | 0.0 | 0.0 | 0.0 | 0.0 | 0.0 | 0.0 | 0.0 |
| APRIL | 0.0 | 0.0 | 0.0 | 0.0 | 0.0 | 0.0 | 0.005 | APRIL | 0.0 | 0.0 | 0.0 | 0.0 | 0.0 | 0.0 | 0.0 |
| MAY | 0.0 | 0.0 | 0.0 | 0.0 | 0.0 | 0.0 | 0.010 | MAY | 0.0 | 0.0 | 0.0 | 0.0 | 0.0 | 0.0 | 0.0 |
| JUNE | 0.005 | 0.0 | 0.003 | 0.005 | 0.008 | 0.008 | 0.026 | JUNE | 0.0 | 0.0 | 0.0 | 0.0 | 0.0 | 0.0 | 0.0 |
| JULY | 0.002 | 0.0 | 0.0 | 0.005 | 0.005 | 0.007 | 0.012 | JULY | 0.0 | 0.0 | 0.0 | 0.0 | 0.0 | 0.0 | 0.0 |
| AUGUST | 0.002 | 0.002 | 0.0 | 0.007 | 0.005 | 0.007 | 0.012 | AUGUST | 0.0 | 0.0 | 0.0 | 0.0 | 0.0 | 0.0 | 0.0 |
| SEPTEMBER | 0.0 | 0.0 | 0.0 | 0.0 | 0.003 | 0.0 | 0.003 | SEPTEMBER | 0.0 | 0.0 | 0.0 | 0.0 | 0.0 | 0.0 | 0.0 |
| OCTOBER | 0.0 | 0.002 | 0.0 | 0.002 | 0.002 | 0.007 | 0.007 | OCTOBER | 0.0 | 0.0 | 0.0 | 0.0 | 0.0 | 0.0 | 0.0 |
| NOVEMBER | 0.0 | 0.0 | 0.0 | 0.0 | 0.0 | 0.0 | 0.0 | NOVEMBER | 0.0 | 0.0 | 0.0 | 0.0 | 0.0 | 0.0 | 0.0 |
| DECEMBER | 0.0 | 0.0 | 0.0 | 0.0 | 0.0 | 0.0 | 0.0 | DECEMBER | 0.0 | 0.0 | 0.0 | 0.0 | 0.0 | 0.0 | 0.0 |
| RED BLUFF, CALIF (RBL) | | | | | | | | RICHMOND, VA (RIC) | | | | | | | |
| | 00-06 | 06-12 | 12-18 | 18-24 | 00-12 | 12-24 | 00-24 | | 00-06 | 06-12 | 12-18 | 18-24 | 00-12 | 12-24 | 00-24 |
| JANUARY | 0.005 | 0.002 | 0.002 | 0.005 | 0.012 | 0.017 | 0.040 | JANUARY | 0.0 | 0.002 | 0.0 | 0.002 | 0.010 | 0.012 | 0.035 |
| FEBRUARY | 0.0 | 0.0 | 0.0 | 0.0 | 0.005 | 0.011 | 0.030 | FEBRUARY | 0.0 | 0.003 | 0.003 | 0.003 | 0.003 | 0.005 | 0.022 |
| MARCH | 0.0 | 0.002 | 0.0 | 0.005 | 0.007 | 0.012 | 0.022 | MARCH | 0.0 | 0.005 | 0.007 | 0.0 | 0.012 | 0.017 | 0.042 |
| APRIL | 0.0 | 0.0 | 0.003 | 0.003 | 0.0 | 0.005 | 0.008 | APRIL | 0.005 | 0.0 | 0.003 | 0.008 | 0.010 | 0.010 | 0.028 |
| MAY | 0.0 | 0.0 | 0.0 | 0.0 | 0.0 | 0.002 | 0.005 | MAY | 0.0 | 0.0 | 0.005 | 0.005 | 0.002 | 0.012 | 0.022 |
| JUNE | 0.0 | 0.0 | 0.0 | 0.0 | 0.003 | 0.0 | 0.003 | JUNE | 0.008 | 0.0 | 0.0 | 0.008 | 0.010 | 0.010 | 0.028 |
| JULY | 0.0 | 0.0 | 0.0 | 0.0 | 0.0 | 0.0 | 0.0 | JULY | 0.007 | 0.007 | 0.0 | 0.010 | 0.017 | 0.012 | 0.035 |
| AUGUST | 0.0 | 0.0 | 0.0 | 0.0 | 0.0 | 0.0 | 0.0 | AUGUST | 0.015 | 0.005 | 0.002 | 0.017 | 0.017 | 0.020 | 0.045 |
| SEPTEMBER | 0.0 | 0.0 | 0.0 | 0.0 | 0.0 | 0.0 | 0.0 | SEPTEMBER | 0.013 | 0.008 | 0.005 | 0.005 | 0.021 | 0.015 | 0.041 |
| OCTOBER | 0.0 | 0.0 | 0.0 | 0.0 | 0.007 | 0.002 | 0.015 | OCTOBER | 0.010 | 0.005 | 0.012 | 0.007 | 0.020 | 0.020 | 0.045 |
| NOVEMBER | 0.0 | 0.005 | 0.003 | 0.003 | 0.005 | 0.008 | 0.018 | NOVEMBER | 0.003 | 0.005 | 0.0 | 0.005 | 0.008 | 0.008 | 0.023 |
| DECEMBER | 0.0 | 0.0 | 0.0 | 0.0 | 0.007 | 0.012 | 0.030 | DECEMBER | 0.002 | 0.002 | 0.0 | 0.0 | 0.005 | 0.005 | 0.017 |

Table 4. Relative frequency of 1.00 inches or more of precipitation (continued).

| ROANOKE, VA (ROA) | | | | | | | | ROCKFORD, ILL (RFD) | | | | | | | |
|-----------------------|-------|-------|-------|-------|-------|-------|-------|-------------------------|-------|-------|-------|-------|-------|-------|-------|
| | 00-06 | 06-12 | 12-18 | 18-24 | 00-12 | 12-24 | 00-24 | | 00-06 | 06-12 | 12-18 | 18-24 | 00-12 | 12-24 | 00-24 |
| JANUARY | 0.002 | 0.002 | 0.0 | 0.0 | 0.010 | 0.0 | 0.017 | JANUARY | 0.0 | 0.0 | 0.0 | 0.0 | 0.002 | 0.0 | 0.002 |
| FEBRUARY | 0.003 | 0.003 | 0.003 | 0.0 | 0.011 | 0.011 | 0.025 | FEBRUARY | 0.0 | 0.0 | 0.0 | 0.0 | 0.003 | 0.0 | 0.005 |
| MARCH | 0.002 | 0.007 | 0.0 | 0.002 | 0.017 | 0.002 | 0.022 | MARCH | 0.0 | 0.0 | 0.0 | 0.002 | 0.007 | 0.002 | 0.010 |
| APRIL | 0.010 | 0.008 | 0.003 | 0.003 | 0.023 | 0.005 | 0.031 | APRIL | 0.008 | 0.003 | 0.0 | 0.0 | 0.013 | 0.003 | 0.018 |
| MAY | 0.007 | 0.002 | 0.002 | 0.010 | 0.007 | 0.015 | 0.032 | MAY | 0.012 | 0.010 | 0.002 | 0.0 | 0.025 | 0.002 | 0.035 |
| JUNE | 0.010 | 0.003 | 0.0 | 0.003 | 0.013 | 0.005 | 0.018 | JUNE | 0.010 | 0.015 | 0.005 | 0.005 | 0.028 | 0.010 | 0.041 |
| JULY | 0.010 | 0.0 | 0.005 | 0.002 | 0.010 | 0.010 | 0.020 | JULY | 0.010 | 0.012 | 0.005 | 0.005 | 0.022 | 0.010 | 0.035 |
| AUGUST | 0.015 | 0.002 | 0.0 | 0.012 | 0.015 | 0.022 | 0.037 | AUGUST | 0.002 | 0.007 | 0.002 | 0.0 | 0.012 | 0.010 | 0.027 |
| SEPTEMBER | 0.008 | 0.0 | 0.0 | 0.008 | 0.008 | 0.013 | 0.023 | SEPTEMBER | 0.005 | 0.005 | 0.003 | 0.003 | 0.015 | 0.005 | 0.023 |
| OCTOBER | 0.007 | 0.010 | 0.0 | 0.005 | 0.025 | 0.007 | 0.045 | OCTOBER | 0.0 | 0.005 | 0.0 | 0.002 | 0.007 | 0.007 | 0.020 |
| NOVEMBER | 0.003 | 0.005 | 0.0 | 0.0 | 0.010 | 0.005 | 0.021 | NOVEMBER | 0.003 | 0.005 | 0.003 | 0.0 | 0.010 | 0.003 | 0.015 |
| DECEMBER | 0.0 | 0.0 | 0.0 | 0.0 | 0.017 | 0.002 | 0.022 | DECEMBER | 0.0 | 0.0 | 0.0 | 0.0 | 0.002 | 0.005 | 0.007 |
| ROCHESTER, MINN (RST) | | | | | | | | ROCK SPRINGS, WYO (RKS) | | | | | | | |
| | 00-06 | 06-12 | 12-18 | 18-24 | 00-12 | 12-24 | 00-24 | | 00-06 | 06-12 | 12-18 | 18-24 | 00-12 | 12-24 | 00-24 |
| JANUARY | 0.0 | 0.0 | 0.0 | 0.0 | 0.0 | 0.0 | 0.0 | JANUARY | 0.0 | 0.0 | 0.0 | 0.0 | 0.0 | 0.0 | 0.0 |
| FEBRUARY | 0.0 | 0.0 | 0.0 | 0.0 | 0.0 | 0.0 | 0.003 | FEBRUARY | 0.0 | 0.0 | 0.0 | 0.0 | 0.0 | 0.0 | 0.0 |
| MARCH | 0.0 | 0.0 | 0.0 | 0.0 | 0.0 | 0.0 | 0.003 | MARCH | 0.0 | 0.0 | 0.0 | 0.0 | 0.0 | 0.0 | 0.0 |
| APRIL | 0.0 | 0.0 | 0.0 | 0.0 | 0.005 | 0.003 | 0.015 | APRIL | 0.0 | 0.0 | 0.0 | 0.0 | 0.0 | 0.0 | 0.003 |
| MAY | 0.005 | 0.0 | 0.002 | 0.005 | 0.005 | 0.010 | 0.022 | MAY | 0.0 | 0.0 | 0.0 | 0.0 | 0.0 | 0.0 | 0.003 |
| JUNE | 0.005 | 0.008 | 0.0 | 0.0 | 0.021 | 0.003 | 0.026 | JUNE | 0.0 | 0.0 | 0.0 | 0.0 | 0.0 | 0.0 | 0.0 |
| JULY | 0.015 | 0.010 | 0.002 | 0.010 | 0.025 | 0.015 | 0.040 | JULY | 0.0 | 0.002 | 0.0 | 0.0 | 0.0 | 0.0 | 0.006 |
| AUGUST | 0.007 | 0.022 | 0.002 | 0.002 | 0.040 | 0.005 | 0.047 | AUGUST | 0.003 | 0.0 | 0.0 | 0.0 | 0.003 | 0.0 | 0.003 |
| SEPTEMBER | 0.003 | 0.003 | 0.003 | 0.005 | 0.010 | 0.013 | 0.026 | SEPTEMBER | 0.0 | 0.0 | 0.0 | 0.003 | 0.0 | 0.005 | 0.006 |
| OCTOBER | 0.0 | 0.0 | 0.0 | 0.005 | 0.005 | 0.007 | 0.010 | OCTOBER | 0.003 | 0.0 | 0.0 | 0.0 | 0.003 | 0.0 | 0.003 |
| NOVEMBER | 0.0 | 0.0 | 0.0 | 0.003 | 0.0 | 0.003 | 0.010 | NOVEMBER | 0.0 | 0.0 | 0.0 | 0.0 | 0.0 | 0.0 | 0.0 |
| DECEMBER | 0.0 | 0.0 | 0.0 | 0.0 | 0.005 | 0.0 | 0.005 | DECEMBER | 0.0 | 0.0 | 0.0 | 0.0 | 0.0 | 0.0 | 0.0 |
| ROCHESTER, NY (ROC) | | | | | | | | RUSSELL, KANS (RSL) | | | | | | | |
| | 00-06 | 06-12 | 12-18 | 18-24 | 00-12 | 12-24 | 00-24 | | 00-06 | 06-12 | 12-18 | 18-24 | 00-12 | 12-24 | 00-24 |
| JANUARY | 0.0 | 0.0 | 0.0 | 0.0 | 0.0 | 0.002 | 0.002 | JANUARY | 0.0 | 0.0 | 0.0 | 0.0 | 0.0 | 0.0 | 0.003 |
| FEBRUARY | 0.0 | 0.0 | 0.0 | 0.0 | 0.0 | 0.0 | 0.005 | FEBRUARY | 0.0 | 0.0 | 0.0 | 0.0 | 0.0 | 0.0 | 0.0 |
| MARCH | 0.0 | 0.0 | 0.0 | 0.0 | 0.0 | 0.005 | 0.005 | MARCH | 0.0 | 0.002 | 0.0 | 0.0 | 0.005 | 0.007 | 0.020 |
| APRIL | 0.0 | 0.0 | 0.0 | 0.0 | 0.0 | 0.0 | 0.005 | APRIL | 0.003 | 0.008 | 0.003 | 0.003 | 0.018 | 0.010 | 0.036 |
| MAY | 0.002 | 0.0 | 0.0 | 0.0 | 0.005 | 0.0 | 0.007 | MAY | 0.010 | 0.007 | 0.002 | 0.0 | 0.020 | 0.005 | 0.037 |
| JUNE | 0.008 | 0.0 | 0.0 | 0.0 | 0.010 | 0.003 | 0.015 | JUNE | 0.008 | 0.003 | 0.005 | 0.0 | 0.010 | 0.005 | 0.015 |
| JULY | 0.002 | 0.005 | 0.0 | 0.002 | 0.007 | 0.002 | 0.015 | JULY | 0.005 | 0.005 | 0.002 | 0.010 | 0.017 | 0.012 | 0.030 |
| AUGUST | 0.005 | 0.002 | 0.007 | 0.005 | 0.010 | 0.012 | 0.032 | AUGUST | 0.005 | 0.010 | 0.0 | 0.005 | 0.025 | 0.005 | 0.030 |
| SEPTEMBER | 0.0 | 0.003 | 0.003 | 0.0 | 0.005 | 0.003 | 0.018 | SEPTEMBER | 0.010 | 0.003 | 0.0 | 0.003 | 0.013 | 0.008 | 0.021 |
| OCTOBER | 0.002 | 0.0 | 0.002 | 0.002 | 0.002 | 0.005 | 0.007 | OCTOBER | 0.0 | 0.0 | 0.002 | 0.0 | 0.002 | 0.002 | 0.015 |
| NOVEMBER | 0.0 | 0.0 | 0.0 | 0.003 | 0.003 | 0.003 | 0.008 | NOVEMBER | 0.003 | 0.0 | 0.003 | 0.0 | 0.005 | 0.003 | 0.013 |
| DECEMBER | 0.0 | 0.0 | 0.0 | 0.0 | 0.0 | 0.0 | 0.005 | DECEMBER | 0.0 | 0.0 | 0.0 | 0.002 | 0.0 | 0.005 | 0.007 |

Table 4. Relative frequency of 1.00 inches or more of precipitation (continued).

| SACRAMENTO, CALIF (SAC) | | | | | | | | SAN ANGELO, TEX (SJT) | | | | | | | |
|----------------------------|-------|-------|-------|-------|-------|-------|-------|------------------------|-------|-------|-------|-------|-------|-------|-------|
| | 00-06 | 06-12 | 12-18 | 18-24 | 00-12 | 12-24 | 00-24 | | 00-06 | 06-12 | 12-18 | 18-24 | 00-12 | 12-24 | 00-24 |
| JANUARY | 0.006 | 0.0 | 0.0 | 0.0 | 0.018 | 0.012 | 0.042 | JANUARY | 0.0 | 0.0 | 0.0 | 0.002 | 0.0 | 0.002 | 0.005 |
| FEBRUARY | 0.0 | 0.0 | 0.003 | 0.003 | 0.0 | 0.006 | 0.029 | FEBRUARY | 0.0 | 0.0 | 0.0 | 0.0 | 0.0 | 0.0 | 0.005 |
| MARCH | 0.0 | 0.0 | 0.003 | 0.0 | 0.006 | 0.003 | 0.012 | MARCH | 0.002 | 0.0 | 0.0 | 0.0 | 0.002 | 0.0 | 0.005 |
| APRIL | 0.0 | 0.0 | 0.0 | 0.0 | 0.003 | 0.0 | 0.006 | APRIL | 0.0 | 0.008 | 0.003 | 0.003 | 0.011 | 0.006 | 0.017 |
| MAY | 0.0 | 0.0 | 0.0 | 0.0 | 0.0 | 0.0 | 0.0 | MAY | 0.012 | 0.005 | 0.002 | 0.0 | 0.017 | 0.002 | 0.020 |
| JUNE | 0.0 | 0.0 | 0.0 | 0.0 | 0.0 | 0.0 | 0.0 | JUNE | 0.003 | 0.005 | 0.008 | 0.0 | 0.013 | 0.008 | 0.021 |
| JULY | 0.0 | 0.0 | 0.0 | 0.0 | 0.0 | 0.0 | 0.0 | JULY | 0.002 | 0.0 | 0.0 | 0.002 | 0.002 | 0.002 | 0.005 |
| AUGUST | 0.0 | 0.0 | 0.0 | 0.0 | 0.0 | 0.0 | 0.0 | AUGUST | 0.002 | 0.0 | 0.0 | 0.002 | 0.002 | 0.002 | 0.007 |
| SEPTEMBER | 0.0 | 0.0 | 0.0 | 0.0 | 0.0 | 0.0 | 0.0 | SEPTEMBER | 0.0 | 0.008 | 0.005 | 0.010 | 0.008 | 0.021 | 0.033 |
| OCTOBER | 0.0 | 0.003 | 0.0 | 0.0 | 0.003 | 0.0 | 0.008 | OCTOBER | 0.002 | 0.012 | 0.005 | 0.002 | 0.025 | 0.010 | 0.037 |
| NOVEMBER | 0.003 | 0.0 | 0.003 | 0.003 | 0.008 | 0.011 | 0.023 | NOVEMBER | 0.0 | 0.005 | 0.0 | 0.0 | 0.008 | 0.0 | 0.010 |
| DECEMBER | 0.0 | 0.0 | 0.0 | 0.0 | 0.008 | 0.003 | 0.030 | DECEMBER | 0.005 | 0.002 | 0.0 | 0.0 | 0.005 | 0.0 | 0.007 |
| SALEM, OREG (SLE) | | | | | | | | SAN ANTONIO, TEX (SAT) | | | | | | | |
| | 00-06 | 06-12 | 12-18 | 18-24 | 00-12 | 12-24 | 00-24 | | 00-06 | 06-12 | 12-18 | 18-24 | 00-12 | 12-24 | 00-24 |
| JANUARY | 0.0 | 0.002 | 0.002 | 0.0 | 0.007 | 0.007 | 0.032 | JANUARY | 0.0 | 0.0 | 0.0 | 0.002 | 0.002 | 0.005 | 0.007 |
| FEBRUARY | 0.0 | 0.0 | 0.0 | 0.0 | 0.003 | 0.003 | 0.027 | FEBRUARY | 0.0 | 0.0 | 0.0 | 0.0 | 0.0 | 0.003 | 0.005 |
| MARCH | 0.0 | 0.0 | 0.0 | 0.0 | 0.002 | 0.0 | 0.015 | MARCH | 0.0 | 0.007 | 0.002 | 0.0 | 0.007 | 0.002 | 0.010 |
| APRIL | 0.0 | 0.0 | 0.0 | 0.0 | 0.0 | 0.0 | 0.003 | APRIL | 0.005 | 0.013 | 0.005 | 0.005 | 0.018 | 0.010 | 0.031 |
| MAY | 0.0 | 0.0 | 0.0 | 0.0 | 0.0 | 0.0 | 0.0 | MAY | 0.010 | 0.012 | 0.005 | 0.002 | 0.022 | 0.007 | 0.037 |
| JUNE | 0.0 | 0.0 | 0.0 | 0.0 | 0.0 | 0.0 | 0.008 | JUNE | 0.003 | 0.010 | 0.013 | 0.008 | 0.013 | 0.028 | 0.047 |
| JULY | 0.0 | 0.002 | 0.0 | 0.0 | 0.002 | 0.0 | 0.002 | JULY | 0.002 | 0.007 | 0.007 | 0.007 | 0.010 | 0.015 | 0.027 |
| AUGUST | 0.0 | 0.0 | 0.0 | 0.0 | 0.002 | 0.0 | 0.002 | AUGUST | 0.005 | 0.002 | 0.007 | 0.007 | 0.010 | 0.017 | 0.025 |
| SEPTEMBER | 0.0 | 0.0 | 0.0 | 0.0 | 0.0 | 0.003 | 0.003 | SEPTEMBER | 0.005 | 0.008 | 0.008 | 0.008 | 0.018 | 0.018 | 0.033 |
| OCTOBER | 0.0 | 0.002 | 0.0 | 0.0 | 0.002 | 0.0 | 0.010 | OCTOBER | 0.005 | 0.005 | 0.010 | 0.007 | 0.012 | 0.020 | 0.037 |
| NOVEMBER | 0.0 | 0.003 | 0.0 | 0.005 | 0.010 | 0.013 | 0.036 | NOVEMBER | 0.008 | 0.005 | 0.008 | 0.003 | 0.010 | 0.010 | 0.023 |
| DECEMBER | 0.0 | 0.002 | 0.0 | 0.002 | 0.012 | 0.007 | 0.047 | DECEMBER | 0.0 | 0.0 | 0.0 | 0.002 | 0.002 | 0.005 | 0.007 |
| SALT LAKE CITY, UTAH (SLC) | | | | | | | | SAN DIEGO, CALIF (SAN) | | | | | | | |
| | 00-06 | 06-12 | 12-18 | 18-24 | 00-12 | 12-24 | 00-24 | | 00-06 | 06-12 | 12-18 | 18-24 | 00-12 | 12-24 | 00-24 |
| JANUARY | 0.0 | 0.0 | 0.0 | 0.0 | 0.0 | 0.0 | 0.0 | JANUARY | 0.002 | 0.002 | 0.002 | 0.0 | 0.005 | 0.002 | 0.022 |
| FEBRUARY | 0.0 | 0.0 | 0.0 | 0.0 | 0.0 | 0.0 | 0.0 | FEBRUARY | 0.003 | 0.0 | 0.0 | 0.0 | 0.003 | 0.003 | 0.011 |
| MARCH | 0.0 | 0.0 | 0.0 | 0.0 | 0.0 | 0.0 | 0.0 | MARCH | 0.0 | 0.0 | 0.002 | 0.0 | 0.002 | 0.005 | 0.022 |
| APRIL | 0.003 | 0.0 | 0.0 | 0.0 | 0.003 | 0.005 | 0.005 | APRIL | 0.0 | 0.0 | 0.0 | 0.0 | 0.0 | 0.0 | 0.0 |
| MAY | 0.0 | 0.0 | 0.0 | 0.0 | 0.0 | 0.0 | 0.007 | MAY | 0.0 | 0.0 | 0.0 | 0.0 | 0.0 | 0.0 | 0.0 |
| JUNE | 0.0 | 0.0 | 0.0 | 0.0 | 0.0 | 0.0 | 0.0 | JUNE | 0.0 | 0.0 | 0.0 | 0.0 | 0.0 | 0.0 | 0.0 |
| JULY | 0.0 | 0.002 | 0.0 | 0.0 | 0.002 | 0.0 | 0.002 | JULY | 0.0 | 0.0 | 0.0 | 0.0 | 0.0 | 0.0 | 0.0 |
| AUGUST | 0.0 | 0.0 | 0.0 | 0.0 | 0.0 | 0.0 | 0.0 | AUGUST | 0.0 | 0.0 | 0.0 | 0.0 | 0.002 | 0.0 | 0.002 |
| SEPTEMBER | 0.003 | 0.0 | 0.003 | 0.0 | 0.005 | 0.008 | 0.013 | SEPTEMBER | 0.0 | 0.0 | 0.0 | 0.0 | 0.0 | 0.0 | 0.0 |
| OCTOBER | 0.0 | 0.0 | 0.0 | 0.0 | 0.002 | 0.0 | 0.002 | OCTOBER | 0.0 | 0.0 | 0.0 | 0.0 | 0.0 | 0.0 | 0.0 |
| NOVEMBER | 0.0 | 0.0 | 0.0 | 0.0 | 0.0 | 0.0 | 0.0 | NOVEMBER | 0.0 | 0.0 | 0.0 | 0.003 | 0.0 | 0.003 | 0.005 |
| DECEMBER | 0.0 | 0.0 | 0.0 | 0.0 | 0.002 | 0.0 | 0.002 | DECEMBER | 0.0 | 0.0 | 0.0 | 0.0 | 0.0 | 0.002 | 0.007 |

Table 4. Relative frequency of 1.00 inches or more of precipitation (continued).

| SAN FRANCISCO, CALIF (SFO) | | | | | | | | SAULT ST MARIE, MICH (SSM) | | | | | | | |
|----------------------------|-------|-------|-------|-------|-------|-------|-------|----------------------------|-------|-------|-------|-------|-------|-------|-------|
| | 00-06 | 06-12 | 12-18 | 18-24 | 00-12 | 12-24 | 00-24 | | 00-06 | 06-12 | 12-18 | 18-24 | 00-12 | 12-24 | 00-24 |
| JANUARY | 0.002 | 0.002 | 0.010 | 0.010 | 0.015 | 0.022 | 0.055 | JANUARY | 0.0 | 0.0 | 0.0 | 0.0 | 0.0 | 0.0 | 0.0 |
| FEBRUARY | 0.0 | 0.003 | 0.003 | 0.0 | 0.011 | 0.011 | 0.025 | FEBRUARY | 0.0 | 0.0 | 0.0 | 0.0 | 0.0 | 0.0 | 0.003 |
| MARCH | 0.002 | 0.0 | 0.0 | 0.0 | 0.005 | 0.002 | 0.017 | MARCH | 0.0 | 0.0 | 0.0 | 0.0 | 0.002 | 0.0 | 0.007 |
| APRIL | 0.0 | 0.003 | 0.0 | 0.0 | 0.003 | 0.0 | 0.008 | APRIL | 0.0 | 0.0 | 0.0 | 0.0 | 0.0 | 0.003 | 0.021 |
| MAY | 0.0 | 0.0 | 0.0 | 0.0 | 0.0 | 0.0 | 0.0 | MAY | 0.0 | 0.005 | 0.0 | 0.002 | 0.010 | 0.005 | 0.017 |
| JUNE | 0.0 | 0.0 | 0.0 | 0.0 | 0.0 | 0.0 | 0.0 | JUNE | 0.005 | 0.0 | 0.0 | 0.003 | 0.005 | 0.010 | 0.023 |
| JULY | 0.0 | 0.0 | 0.0 | 0.0 | 0.0 | 0.0 | 0.0 | JULY | 0.0 | 0.005 | 0.0 | 0.007 | 0.007 | 0.010 | 0.025 |
| AUGUST | 0.0 | 0.0 | 0.0 | 0.0 | 0.0 | 0.0 | 0.0 | AUGUST | 0.005 | 0.002 | 0.005 | 0.0 | 0.012 | 0.005 | 0.027 |
| SEPTEMBER | 0.0 | 0.0 | 0.0 | 0.0 | 0.0 | 0.0 | 0.0 | SEPTEMBER | 0.003 | 0.003 | 0.003 | 0.0 | 0.008 | 0.008 | 0.021 |
| OCTOBER | 0.0 | 0.0 | 0.005 | 0.0 | 0.002 | 0.005 | 0.010 | OCTOBER | 0.0 | 0.0 | 0.0 | 0.002 | 0.002 | 0.002 | 0.017 |
| NOVEMBER | 0.0 | 0.0 | 0.003 | 0.003 | 0.005 | 0.008 | 0.015 | NOVEMBER | 0.0 | 0.0 | 0.0 | 0.0 | 0.0 | 0.003 | 0.010 |
| DECEMBER | 0.005 | 0.0 | 0.002 | 0.007 | 0.007 | 0.015 | 0.022 | DECEMBER | 0.0 | 0.0 | 0.0 | 0.0 | 0.002 | 0.0 | 0.002 |
| SAN JUAN, P.R. (JSJ) | | | | | | | | SAVANNAH, GA (SAV) | | | | | | | |
| | 00-06 | 06-12 | 12-18 | 18-24 | 00-12 | 12-24 | 00-24 | | 00-06 | 06-12 | 12-18 | 18-24 | 00-12 | 12-24 | 00-24 |
| JANUARY | 0.005 | 0.0 | 0.0 | 0.002 | 0.007 | 0.002 | 0.010 | JANUARY | 0.005 | 0.002 | 0.015 | 0.002 | 0.007 | 0.020 | 0.025 |
| FEBRUARY | 0.0 | 0.0 | 0.0 | 0.0 | 0.0 | 0.003 | 0.003 | FEBRUARY | 0.0 | 0.003 | 0.003 | 0.003 | 0.005 | 0.011 | 0.025 |
| MARCH | 0.002 | 0.002 | 0.0 | 0.0 | 0.005 | 0.002 | 0.012 | MARCH | 0.002 | 0.002 | 0.005 | 0.002 | 0.012 | 0.012 | 0.030 |
| APRIL | 0.008 | 0.005 | 0.0 | 0.005 | 0.008 | 0.005 | 0.021 | APRIL | 0.005 | 0.003 | 0.005 | 0.008 | 0.010 | 0.018 | 0.033 |
| MAY | 0.005 | 0.010 | 0.010 | 0.015 | 0.015 | 0.025 | 0.050 | MAY | 0.007 | 0.005 | 0.005 | 0.022 | 0.012 | 0.027 | 0.042 |
| JUNE | 0.0 | 0.0 | 0.005 | 0.005 | 0.0 | 0.015 | 0.018 | JUNE | 0.010 | 0.0 | 0.005 | 0.021 | 0.010 | 0.031 | 0.051 |
| JULY | 0.002 | 0.0 | 0.005 | 0.007 | 0.007 | 0.022 | 0.035 | JULY | 0.012 | 0.002 | 0.010 | 0.020 | 0.015 | 0.040 | 0.062 |
| AUGUST | 0.002 | 0.007 | 0.005 | 0.010 | 0.007 | 0.022 | 0.030 | AUGUST | 0.007 | 0.002 | 0.010 | 0.032 | 0.012 | 0.045 | 0.057 |
| SEPTEMBER | 0.010 | 0.0 | 0.015 | 0.013 | 0.010 | 0.028 | 0.046 | SEPTEMBER | 0.005 | 0.003 | 0.008 | 0.023 | 0.010 | 0.031 | 0.046 |
| OCTOBER | 0.002 | 0.002 | 0.012 | 0.015 | 0.005 | 0.025 | 0.037 | OCTOBER | 0.002 | 0.002 | 0.0 | 0.0 | 0.005 | 0.0 | 0.005 |
| NOVEMBER | 0.005 | 0.005 | 0.010 | 0.010 | 0.018 | 0.018 | 0.052 | NOVEMBER | 0.008 | 0.0 | 0.0 | 0.003 | 0.008 | 0.008 | 0.018 |
| DECEMBER | 0.005 | 0.002 | 0.010 | 0.002 | 0.012 | 0.015 | 0.035 | DECEMBER | 0.0 | 0.007 | 0.002 | 0.0 | 0.007 | 0.005 | 0.022 |
| SANTA MARIA, CALIF (SMX) | | | | | | | | SCOTTSDLUFF, NEBR (BFF) | | | | | | | |
| | 00-06 | 06-12 | 12-18 | 18-24 | 00-12 | 12-24 | 00-24 | | 00-06 | 06-12 | 12-18 | 18-24 | 00-12 | 12-24 | 00-24 |
| JANUARY | 0.003 | ***** | 0.0 | 0.007 | ***** | 0.010 | ***** | JANUARY | 0.0 | 0.0 | 0.0 | 0.0 | 0.0 | 0.0 | 0.0 |
| FEBRUARY | 0.004 | ***** | 0.003 | 0.003 | ***** | 0.008 | ***** | FEBRUARY | 0.0 | 0.0 | 0.0 | 0.0 | 0.0 | 0.0 | 0.0 |
| MARCH | 0.0 | ***** | 0.005 | 0.0 | ***** | 0.005 | ***** | MARCH | 0.0 | 0.0 | 0.0 | 0.0 | 0.002 | 0.0 | 0.007 |
| APRIL | 0.0 | ***** | 0.0 | 0.0 | ***** | 0.0 | ***** | APRIL | 0.0 | 0.0 | 0.0 | 0.0 | 0.0 | 0.0 | 0.003 |
| MAY | ***** | ***** | 0.0 | 0.0 | ***** | 0.0 | ***** | MAY | 0.0 | 0.002 | 0.0 | 0.0 | 0.002 | 0.0 | 0.007 |
| JUNE | 0.0 | ***** | 0.0 | 0.0 | ***** | 0.0 | ***** | JUNE | 0.005 | 0.0 | 0.0 | 0.003 | 0.005 | 0.003 | 0.008 |
| JULY | ***** | ***** | 0.0 | 0.0 | ***** | 0.0 | ***** | JULY | 0.007 | 0.0 | 0.0 | 0.005 | 0.015 | 0.005 | 0.022 |
| AUGUST | ***** | ***** | 0.0 | 0.0 | ***** | 0.0 | ***** | AUGUST | 0.002 | 0.002 | 0.0 | 0.0 | 0.005 | 0.0 | 0.005 |
| SEPTEMBER | 0.0 | ***** | 0.0 | 0.0 | ***** | 0.0 | ***** | SEPTEMBER | 0.0 | 0.0 | 0.0 | 0.0 | 0.0 | 0.0 | 0.003 |
| OCTOBER | 0.0 | ***** | 0.0 | 0.0 | ***** | 0.0 | ***** | OCTOBER | 0.0 | 0.0 | 0.0 | 0.0 | 0.0 | 0.0 | 0.0 |
| NOVEMBER | 0.0 | ***** | 0.0 | 0.0 | ***** | 0.0 | ***** | NOVEMBER | 0.0 | 0.0 | 0.0 | 0.0 | 0.0 | 0.0 | 0.003 |
| DECEMBER | 0.003 | ***** | 0.0 | 0.0 | ***** | 0.005 | ***** | DECEMBER | 0.0 | 0.0 | 0.0 | 0.0 | 0.0 | 0.0 | 0.0 |

Table 4. Relative frequency of 1.00 inches or more of precipitation (continued).

| SCRANTON-W.B., PA (AVP) | | | | | | | | SHREVEPORT, LA (SHV) | | | | | | | |
|----------------------------|-------|-------|-------|-------|-------|-------|-------|--------------------------|-------|-------|-------|-------|-------|-------|-------|
| | 00-06 | 06-12 | 12-18 | 18-24 | 00-12 | 12-24 | 00-24 | | 00-06 | 06-12 | 12-18 | 18-24 | 00-12 | 12-24 | 00-24 |
| JANUARY | 0.0 | 0.0 | 0.0 | 0.0 | 0.002 | 0.0 | 0.005 | JANUARY | 0.005 | 0.007 | 0.0 | 0.0 | 0.015 | 0.010 | 0.030 |
| FEBRUARY | 0.0 | 0.003 | 0.0 | 0.0 | 0.008 | 0.005 | 0.016 | FEBRUARY | 0.008 | 0.008 | 0.005 | 0.014 | 0.019 | 0.033 | 0.052 |
| MARCH | 0.002 | 0.0 | 0.0 | 0.0 | 0.002 | 0.002 | 0.005 | MARCH | 0.007 | 0.002 | 0.010 | 0.005 | 0.015 | 0.020 | 0.042 |
| APRIL | 0.003 | 0.0 | 0.0 | 0.005 | 0.003 | 0.005 | 0.013 | APRIL | 0.010 | 0.003 | 0.005 | 0.008 | 0.015 | 0.018 | 0.039 |
| MAY | 0.0 | 0.0 | 0.002 | 0.002 | 0.002 | 0.007 | 0.015 | MAY | 0.010 | 0.015 | 0.010 | 0.007 | 0.025 | 0.025 | 0.057 |
| JUNE | 0.010 | 0.005 | 0.0 | 0.003 | 0.013 | 0.005 | 0.031 | JUNE | 0.010 | 0.005 | 0.010 | 0.010 | 0.021 | 0.021 | 0.044 |
| JULY | 0.002 | 0.005 | 0.002 | 0.007 | 0.010 | 0.012 | 0.022 | JULY | 0.010 | 0.005 | 0.010 | 0.020 | 0.015 | 0.030 | 0.047 |
| AUGUST | 0.0 | 0.0 | 0.0 | 0.0 | 0.002 | 0.002 | 0.007 | AUGUST | 0.002 | 0.002 | 0.010 | 0.005 | 0.002 | 0.017 | 0.022 |
| SEPTEMBER | 0.005 | 0.008 | 0.003 | 0.005 | 0.015 | 0.015 | 0.033 | SEPTEMBER | 0.003 | 0.005 | 0.005 | 0.021 | 0.008 | 0.026 | 0.036 |
| OCTOBER | 0.002 | 0.002 | 0.002 | 0.0 | 0.010 | 0.010 | 0.025 | OCTOBER | 0.015 | 0.002 | 0.007 | 0.010 | 0.020 | 0.025 | 0.050 |
| NOVEMBER | 0.0 | 0.003 | 0.0 | 0.0 | 0.005 | 0.008 | 0.018 | NOVEMBER | 0.003 | 0.005 | 0.008 | 0.005 | 0.010 | 0.013 | 0.041 |
| DECEMBER | 0.0 | 0.0 | 0.0 | 0.002 | 0.002 | 0.005 | 0.015 | DECEMBER | 0.007 | 0.002 | 0.005 | 0.005 | 0.015 | 0.017 | 0.047 |
| SEATTLE-TACOMA, WASH (SEA) | | | | | | | | SIOUX CITY, IOWA (SUX) | | | | | | | |
| | 00-06 | 06-12 | 12-18 | 18-24 | 00-12 | 12-24 | 00-24 | | 00-06 | 06-12 | 12-18 | 18-24 | 00-12 | 12-24 | 00-24 |
| JANUARY | 0.0 | 0.0 | 0.0 | 0.0 | 0.002 | 0.0 | 0.017 | JANUARY | 0.0 | 0.0 | 0.0 | 0.0 | 0.0 | 0.0 | 0.002 |
| FEBRUARY | 0.0 | 0.0 | 0.0 | 0.0 | 0.0 | 0.0 | 0.011 | FEBRUARY | 0.0 | 0.0 | 0.0 | 0.0 | 0.0 | 0.0 | 0.0 |
| MARCH | 0.0 | 0.0 | 0.0 | 0.0 | 0.0 | 0.0 | 0.002 | MARCH | 0.0 | 0.0 | 0.0 | 0.0 | 0.0 | 0.005 | 0.015 |
| APRIL | 0.0 | 0.0 | 0.0 | 0.0 | 0.0 | 0.0 | 0.003 | APRIL | 0.003 | 0.005 | 0.0 | 0.0 | 0.008 | 0.0 | 0.018 |
| MAY | 0.0 | 0.0 | 0.0 | 0.0 | 0.0 | 0.0 | 0.0 | MAY | 0.005 | 0.007 | 0.0 | 0.002 | 0.020 | 0.007 | 0.035 |
| JUNE | 0.0 | 0.0 | 0.0 | 0.0 | 0.003 | 0.0 | 0.005 | JUNE | 0.0 | 0.018 | 0.0 | 0.008 | 0.021 | 0.008 | 0.034 |
| JULY | 0.0 | 0.0 | 0.0 | 0.0 | 0.0 | 0.0 | 0.0 | JULY | 0.005 | 0.012 | 0.0 | 0.002 | 0.017 | 0.005 | 0.020 |
| AUGUST | 0.0 | 0.0 | 0.0 | 0.0 | 0.002 | 0.0 | 0.005 | AUGUST | 0.005 | 0.007 | 0.005 | 0.002 | 0.020 | 0.007 | 0.030 |
| SEPTEMBER | 0.003 | 0.0 | 0.0 | 0.0 | 0.003 | 0.0 | 0.003 | SEPTEMBER | 0.003 | 0.003 | 0.003 | 0.003 | 0.005 | 0.010 | 0.021 |
| OCTOBER | 0.0 | 0.002 | 0.0 | 0.002 | 0.002 | 0.002 | 0.005 | OCTOBER | 0.002 | 0.0 | 0.002 | 0.005 | 0.005 | 0.007 | 0.012 |
| NOVEMBER | 0.0 | 0.0 | 0.0 | 0.0 | 0.008 | 0.005 | 0.026 | NOVEMBER | 0.0 | 0.0 | 0.0 | 0.003 | 0.003 | 0.003 | 0.013 |
| DECEMBER | 0.0 | 0.0 | 0.0 | 0.0 | 0.012 | 0.005 | 0.047 | DECEMBER | 0.0 | 0.0 | 0.0 | 0.0 | 0.0 | 0.0 | 0.0 |
| SHERIDAN, WYO (SHR) | | | | | | | | SIOUX FALLS, S DAK (FSD) | | | | | | | |
| | 00-06 | 06-12 | 12-18 | 18-24 | 00-12 | 12-24 | 00-24 | | 00-06 | 06-12 | 12-18 | 18-24 | 00-12 | 12-24 | 00-24 |
| JANUARY | 0.0 | 0.0 | 0.0 | 0.0 | 0.0 | 0.0 | 0.0 | JANUARY | 0.0 | 0.0 | 0.0 | 0.0 | 0.0 | 0.0 | 0.0 |
| FEBRUARY | 0.0 | 0.0 | 0.0 | 0.0 | 0.0 | 0.0 | 0.0 | FEBRUARY | 0.0 | 0.0 | 0.0 | 0.0 | 0.0 | 0.0 | 0.0 |
| MARCH | 0.0 | 0.0 | 0.0 | 0.0 | 0.0 | 0.0 | 0.0 | MARCH | 0.0 | 0.0 | 0.0 | 0.0 | 0.002 | 0.002 | 0.005 |
| APRIL | 0.0 | 0.0 | 0.0 | 0.0 | 0.003 | 0.0 | 0.005 | APRIL | 0.0 | 0.0 | 0.0 | 0.003 | 0.003 | 0.008 | 0.018 |
| MAY | 0.0 | 0.0 | 0.0 | 0.002 | 0.007 | 0.002 | 0.017 | MAY | 0.002 | 0.002 | 0.0 | 0.002 | 0.005 | 0.010 | 0.022 |
| JUNE | 0.0 | 0.003 | 0.0 | 0.0 | 0.003 | 0.0 | 0.010 | JUNE | 0.005 | 0.008 | 0.003 | 0.003 | 0.018 | 0.010 | 0.034 |
| JULY | 0.0 | 0.0 | 0.0 | 0.0 | 0.0 | 0.0 | 0.005 | JULY | 0.002 | 0.010 | 0.007 | 0.0 | 0.015 | 0.007 | 0.022 |
| AUGUST | 0.0 | 0.0 | 0.0 | 0.0 | 0.0 | 0.0 | 0.0 | AUGUST | 0.005 | 0.012 | 0.007 | 0.0 | 0.020 | 0.007 | 0.030 |
| SEPTEMBER | 0.0 | 0.0 | 0.0 | 0.0 | 0.0 | 0.0 | 0.005 | SEPTEMBER | 0.010 | 0.010 | 0.0 | 0.0 | 0.023 | 0.0 | 0.028 |
| OCTOBER | 0.0 | 0.0 | 0.0 | 0.0 | 0.002 | 0.0 | 0.002 | OCTOBER | 0.005 | 0.002 | 0.0 | 0.002 | 0.012 | 0.005 | 0.022 |
| NOVEMBER | 0.0 | 0.0 | 0.0 | 0.0 | 0.0 | 0.0 | 0.0 | NOVEMBER | 0.003 | 0.0 | 0.0 | 0.0 | 0.003 | 0.003 | 0.008 |
| DECEMBER | 0.0 | 0.0 | 0.0 | 0.0 | 0.0 | 0.0 | 0.0 | DECEMBER | 0.0 | 0.0 | 0.0 | 0.0 | 0.0 | 0.0 | 0.0 |

Table 4. Relative frequency of 1.00 inches or more of precipitation (continued).

| SOUTH BEND, IND (SBN) | | | | | | | | SPRINGFIELD, MO (SGF) | | | | | | | |
|------------------------|-------|-------|-------|-------|-------|-------|-------|-----------------------|-------|-------|-------|-------|-------|-------|-------|
| | 00-06 | 06-12 | 12-18 | 18-24 | 00-12 | 12-24 | 00-24 | | 00-06 | 06-12 | 12-18 | 18-24 | 00-12 | 12-24 | 00-24 |
| JANUARY | 0.0 | 0.0 | 0.0 | 0.0 | 0.002 | 0.005 | 0.010 | JANUARY | 0.0 | 0.0 | 0.0 | 0.0 | 0.002 | 0.002 | 0.015 |
| FEBRUARY | 0.0 | 0.003 | 0.0 | 0.0 | 0.005 | 0.0 | 0.005 | FEBRUARY | 0.0 | 0.005 | 0.0 | 0.0 | 0.008 | 0.003 | 0.011 |
| MARCH | 0.002 | 0.002 | 0.0 | 0.002 | 0.012 | 0.002 | 0.025 | MARCH | 0.007 | 0.0 | 0.0 | 0.002 | 0.015 | 0.017 | 0.042 |
| APRIL | 0.0 | 0.003 | 0.005 | 0.003 | 0.010 | 0.013 | 0.031 | APRIL | 0.008 | 0.005 | 0.005 | 0.005 | 0.021 | 0.010 | 0.044 |
| MAY | 0.005 | 0.002 | 0.002 | 0.002 | 0.012 | 0.007 | 0.025 | MAY | 0.005 | 0.005 | 0.002 | 0.005 | 0.010 | 0.010 | 0.027 |
| JUNE | 0.008 | 0.0 | 0.008 | 0.018 | 0.008 | 0.028 | 0.036 | JUNE | 0.010 | 0.018 | 0.003 | 0.013 | 0.031 | 0.023 | 0.067 |
| JULY | 0.007 | 0.0 | 0.002 | 0.002 | 0.010 | 0.012 | 0.022 | JULY | 0.005 | 0.005 | 0.010 | 0.007 | 0.010 | 0.022 | 0.032 |
| AUGUST | 0.005 | 0.010 | 0.002 | 0.002 | 0.017 | 0.007 | 0.027 | AUGUST | 0.007 | 0.005 | 0.005 | 0.007 | 0.020 | 0.015 | 0.037 |
| SEPTEMBER | 0.010 | 0.005 | 0.0 | 0.003 | 0.015 | 0.005 | 0.031 | SEPTEMBER | 0.005 | 0.021 | 0.003 | 0.010 | 0.031 | 0.013 | 0.049 |
| OCTOBER | 0.002 | 0.002 | 0.0 | 0.002 | 0.007 | 0.005 | 0.012 | OCTOBER | 0.012 | 0.007 | 0.002 | 0.005 | 0.022 | 0.012 | 0.055 |
| NOVEMBER | 0.0 | 0.0 | 0.0 | 0.0 | 0.003 | 0.0 | 0.013 | NOVEMBER | 0.010 | 0.010 | 0.003 | 0.003 | 0.023 | 0.010 | 0.044 |
| DECEMBER | 0.0 | 0.0 | 0.0 | 0.0 | 0.0 | 0.007 | 0.017 | DECEMBER | 0.005 | 0.0 | 0.005 | 0.0 | 0.012 | 0.012 | 0.030 |
| SPOKANE, WASH (GEG) | | | | | | | | ST LOUIS, MO (STL) | | | | | | | |
| | 00-06 | 06-12 | 12-18 | 18-24 | 00-12 | 12-24 | 00-24 | | 00-06 | 06-12 | 12-18 | 18-24 | 00-12 | 12-24 | 00-24 |
| JANUARY | 0.0 | 0.0 | 0.0 | 0.0 | 0.0 | 0.0 | 0.0 | JANUARY | 0.002 | 0.002 | 0.0 | 0.0 | 0.005 | 0.0 | 0.015 |
| FEBRUARY | 0.0 | 0.0 | 0.0 | 0.0 | 0.0 | 0.0 | 0.0 | FEBRUARY | 0.0 | 0.0 | 0.0 | 0.0 | 0.0 | 0.003 | 0.017 |
| MARCH | 0.0 | 0.0 | 0.0 | 0.0 | 0.0 | 0.0 | 0.0 | MARCH | 0.005 | 0.002 | 0.002 | 0.002 | 0.007 | 0.007 | 0.028 |
| APRIL | 0.0 | 0.0 | 0.0 | 0.0 | 0.0 | 0.0 | 0.0 | APRIL | 0.0 | 0.003 | 0.003 | 0.005 | 0.010 | 0.005 | 0.021 |
| MAY | 0.0 | 0.0 | 0.0 | 0.0 | 0.0 | 0.0 | 0.0 | MAY | 0.007 | 0.015 | 0.002 | 0.002 | 0.022 | 0.007 | 0.035 |
| JUNE | 0.0 | 0.0 | 0.0 | 0.0 | 0.003 | 0.0 | 0.003 | JUNE | 0.010 | 0.013 | 0.008 | 0.003 | 0.026 | 0.013 | 0.039 |
| JULY | 0.0 | 0.0 | 0.0 | 0.0 | 0.0 | 0.0 | 0.0 | JULY | 0.007 | 0.017 | 0.005 | 0.012 | 0.030 | 0.017 | 0.047 |
| AUGUST | 0.0 | 0.0 | 0.0 | 0.0 | 0.0 | 0.0 | 0.0 | AUGUST | 0.005 | 0.007 | 0.002 | 0.005 | 0.012 | 0.007 | 0.025 |
| SEPTEMBER | 0.0 | 0.0 | 0.0 | 0.0 | 0.0 | 0.0 | 0.0 | SEPTEMBER | 0.005 | 0.005 | 0.003 | 0.010 | 0.010 | 0.013 | 0.021 |
| OCTOBER | 0.0 | 0.0 | 0.0 | 0.0 | 0.0 | 0.0 | 0.0 | OCTOBER | 0.0 | 0.002 | 0.0 | 0.007 | 0.005 | 0.010 | 0.025 |
| NOVEMBER | 0.0 | 0.0 | 0.0 | 0.0 | 0.0 | 0.0 | 0.0 | NOVEMBER | 0.003 | 0.0 | 0.005 | 0.0 | 0.013 | 0.013 | 0.028 |
| DECEMBER | 0.0 | 0.0 | 0.0 | 0.0 | 0.0 | 0.0 | 0.0 | DECEMBER | 0.0 | 0.002 | 0.0 | 0.0 | 0.012 | 0.002 | 0.020 |
| SPRINGFIELD, ILL (SPI) | | | | | | | | STOCKTON, CALIF (SCK) | | | | | | | |
| | 00-06 | 06-12 | 12-18 | 18-24 | 00-12 | 12-24 | 00-24 | | 00-06 | 06-12 | 12-18 | 18-24 | 00-12 | 12-24 | 00-24 |
| JANUARY | 0.002 | 0.002 | 0.0 | 0.0 | 0.007 | 0.0 | 0.007 | JANUARY | 0.0 | 0.0 | 0.0 | 0.006 | 0.004 | 0.009 | 0.022 |
| FEBRUARY | 0.0 | 0.0 | 0.003 | 0.0 | 0.005 | 0.005 | 0.014 | FEBRUARY | 0.0 | 0.0 | 0.0 | 0.0 | 0.0 | 0.0 | 0.0 |
| MARCH | 0.005 | 0.0 | 0.002 | 0.0 | 0.012 | 0.002 | 0.030 | MARCH | 0.0 | 0.0 | 0.003 | 0.0 | 0.0 | 0.006 | 0.007 |
| APRIL | 0.003 | 0.005 | 0.003 | 0.005 | 0.013 | 0.010 | 0.026 | APRIL | 0.0 | 0.0 | 0.0 | 0.0 | 0.0 | 0.0 | 0.004 |
| MAY | 0.002 | 0.007 | 0.002 | 0.005 | 0.015 | 0.012 | 0.035 | MAY | 0.0 | 0.0 | 0.0 | 0.0 | 0.0 | 0.0 | 0.0 |
| JUNE | 0.005 | 0.003 | 0.005 | 0.008 | 0.015 | 0.015 | 0.034 | JUNE | 0.0 | 0.0 | 0.0 | 0.0 | 0.0 | 0.0 | 0.0 |
| JULY | 0.007 | 0.005 | 0.002 | 0.0 | 0.012 | 0.002 | 0.020 | JULY | 0.0 | 0.0 | 0.0 | 0.0 | 0.0 | 0.0 | 0.0 |
| AUGUST | 0.010 | 0.002 | 0.0 | 0.010 | 0.015 | 0.012 | 0.037 | AUGUST | 0.0 | 0.0 | 0.0 | 0.0 | 0.0 | 0.0 | 0.0 |
| SEPTEMBER | 0.0 | 0.005 | 0.0 | 0.010 | 0.008 | 0.010 | 0.021 | SEPTEMBER | 0.0 | 0.0 | 0.0 | 0.0 | 0.0 | 0.0 | 0.0 |
| OCTOBER | 0.0 | 0.007 | 0.0 | 0.002 | 0.007 | 0.007 | 0.012 | OCTOBER | 0.0 | 0.0 | 0.0 | 0.0 | 0.0 | 0.0 | 0.003 |
| NOVEMBER | 0.0 | 0.003 | 0.0 | 0.0 | 0.003 | 0.005 | 0.013 | NOVEMBER | 0.0 | 0.004 | 0.0 | 0.0 | 0.007 | 0.003 | 0.007 |
| DECEMBER | 0.002 | 0.002 | 0.0 | 0.002 | 0.010 | 0.007 | 0.015 | DECEMBER | 0.0 | 0.004 | 0.0 | 0.0 | 0.007 | 0.0 | 0.007 |

Table 4. Relative frequency of 1.00 inches or more of precipitation (continued).

| ST. PAUL ISLAND, AK (SNP) | | | | | | | | TAMPA, FLA (TPA) | | | | | | | |
|---------------------------|-------|-------|-------|-------|-------|-------|-------|--------------------|-------|-------|-------|-------|-------|-------|-------|
| | 00-06 | 06-12 | 12-18 | 18-24 | 00-12 | 12-24 | 00-24 | | 00-06 | 06-12 | 12-18 | 18-24 | 00-12 | 12-24 | 00-24 |
| JANUARY | 0.0 | 0.0 | 0.0 | 0.0 | 0.0 | 0.0 | 0.0 | JANUARY | 0.0 | 0.002 | 0.002 | 0.0 | 0.005 | 0.002 | 0.012 |
| FEBRUARY | 0.0 | 0.0 | 0.0 | 0.0 | 0.0 | 0.0 | 0.0 | FEBRUARY | 0.0 | 0.008 | 0.005 | 0.003 | 0.016 | 0.008 | 0.027 |
| MARCH | 0.0 | 0.0 | 0.0 | 0.0 | 0.0 | 0.0 | 0.003 | MARCH | 0.005 | 0.0 | 0.002 | 0.012 | 0.007 | 0.015 | 0.027 |
| APRIL | 0.0 | 0.0 | 0.0 | 0.0 | 0.0 | 0.0 | 0.0 | APRIL | 0.0 | 0.003 | 0.0 | 0.003 | 0.003 | 0.005 | 0.008 |
| MAY | 0.0 | 0.0 | 0.0 | 0.0 | 0.0 | 0.0 | 0.0 | MAY | 0.002 | 0.010 | 0.012 | 0.012 | 0.012 | 0.022 | 0.027 |
| JUNE | 0.0 | 0.0 | 0.0 | 0.0 | 0.0 | 0.0 | 0.0 | JUNE | 0.028 | 0.010 | 0.005 | 0.021 | 0.041 | 0.031 | 0.072 |
| JULY | 0.0 | 0.0 | 0.0 | 0.0 | 0.0 | 0.0 | 0.0 | JULY | 0.010 | 0.0 | 0.0 | 0.027 | 0.010 | 0.030 | 0.042 |
| AUGUST | 0.0 | 0.002 | 0.0 | 0.0 | 0.003 | 0.0 | 0.006 | AUGUST | 0.007 | 0.002 | 0.015 | 0.030 | 0.015 | 0.047 | 0.077 |
| SEPTEMBER | 0.0 | 0.0 | 0.0 | 0.0 | 0.0 | 0.0 | 0.0 | SEPTEMBER | 0.023 | 0.008 | 0.005 | 0.031 | 0.028 | 0.044 | 0.080 |
| OCTOBER | 0.0 | 0.0 | 0.0 | 0.0 | 0.0 | 0.0 | 0.0 | OCTOBER | 0.002 | 0.0 | 0.002 | 0.005 | 0.002 | 0.007 | 0.010 |
| NOVEMBER | 0.0 | 0.0 | 0.0 | 0.0 | 0.0 | 0.0 | 0.0 | NOVEMBER | 0.003 | 0.0 | 0.0 | 0.003 | 0.008 | 0.005 | 0.015 |
| DECEMBER | 0.0 | 0.0 | 0.0 | 0.0 | 0.0 | 0.0 | 0.0 | DECEMBER | 0.002 | 0.0 | 0.002 | 0.002 | 0.005 | 0.010 | 0.017 |
| SYRACUSE, NY (SYR) | | | | | | | | TOLEDO, OHIO (TOL) | | | | | | | |
| | 00-06 | 06-12 | 12-18 | 18-24 | 00-12 | 12-24 | 00-24 | | 00-06 | 06-12 | 12-18 | 18-24 | 00-12 | 12-24 | 00-24 |
| JANUARY | 0.0 | 0.0 | 0.0 | 0.0 | 0.0 | 0.002 | 0.002 | JANUARY | 0.0 | 0.0 | 0.0 | 0.0 | 0.0 | 0.0 | 0.005 |
| FEBRUARY | 0.0 | 0.0 | 0.0 | 0.0 | 0.0 | 0.0 | 0.005 | FEBRUARY | 0.0 | 0.0 | 0.0 | 0.0 | 0.0 | 0.003 | 0.005 |
| MARCH | 0.0 | 0.0 | 0.0 | 0.0 | 0.0 | 0.0 | 0.007 | MARCH | 0.0 | 0.0 | 0.0 | 0.002 | 0.0 | 0.002 | 0.012 |
| APRIL | 0.003 | 0.003 | 0.0 | 0.0 | 0.008 | 0.005 | 0.021 | APRIL | 0.003 | 0.003 | 0.0 | 0.0 | 0.005 | 0.005 | 0.015 |
| MAY | 0.002 | 0.0 | 0.0 | 0.0 | 0.002 | 0.0 | 0.010 | MAY | 0.002 | 0.0 | 0.0 | 0.0 | 0.002 | 0.0 | 0.010 |
| JUNE | 0.005 | 0.0 | 0.008 | 0.003 | 0.005 | 0.013 | 0.026 | JUNE | 0.003 | 0.005 | 0.005 | 0.005 | 0.013 | 0.015 | 0.031 |
| JULY | 0.012 | 0.005 | 0.0 | 0.020 | 0.020 | 0.020 | 0.045 | JULY | 0.002 | 0.010 | 0.005 | 0.005 | 0.015 | 0.012 | 0.027 |
| AUGUST | 0.002 | 0.002 | 0.002 | 0.010 | 0.005 | 0.012 | 0.025 | AUGUST | 0.005 | 0.005 | 0.002 | 0.0 | 0.010 | 0.005 | 0.017 |
| SEPTEMBER | 0.003 | 0.008 | 0.005 | 0.003 | 0.015 | 0.021 | 0.038 | SEPTEMBER | 0.0 | 0.0 | 0.0 | 0.008 | 0.003 | 0.010 | 0.018 |
| OCTOBER | 0.002 | 0.002 | 0.0 | 0.0 | 0.007 | 0.005 | 0.022 | OCTOBER | 0.0 | 0.0 | 0.0 | 0.002 | 0.002 | 0.002 | 0.010 |
| NOVEMBER | 0.0 | 0.0 | 0.0 | 0.0 | 0.0 | 0.003 | 0.015 | NOVEMBER | 0.003 | 0.0 | 0.0 | 0.0 | 0.005 | 0.003 | 0.010 |
| DECEMBER | 0.0 | 0.0 | 0.0 | 0.0 | 0.0 | 0.005 | 0.015 | DECEMBER | 0.0 | 0.0 | 0.0 | 0.0 | 0.002 | 0.0 | 0.010 |
| TALLAHASSEE, FLA (TLH) | | | | | | | | TONOPAH, NEV (TPH) | | | | | | | |
| | 00-06 | 06-12 | 12-18 | 18-24 | 00-12 | 12-24 | 00-24 | | 00-06 | 06-12 | 12-18 | 18-24 | 00-12 | 12-24 | 00-24 |
| JANUARY | 0.005 | 0.020 | 0.007 | 0.007 | 0.037 | 0.020 | 0.067 | JANUARY | 0.0 | 0.0 | 0.0 | 0.0 | 0.0 | 0.0 | 0.0 |
| FEBRUARY | 0.005 | 0.014 | 0.011 | 0.008 | 0.016 | 0.019 | 0.038 | FEBRUARY | 0.0 | 0.0 | 0.0 | 0.0 | 0.0 | 0.0 | 0.0 |
| MARCH | 0.017 | 0.027 | 0.015 | 0.010 | 0.047 | 0.037 | 0.082 | MARCH | 0.0 | 0.0 | 0.0 | 0.0 | 0.0 | 0.0 | 0.0 |
| APRIL | 0.015 | 0.013 | 0.013 | 0.021 | 0.031 | 0.033 | 0.067 | APRIL | 0.0 | 0.0 | 0.0 | 0.0 | 0.0 | 0.0 | 0.0 |
| MAY | 0.005 | 0.002 | 0.022 | 0.027 | 0.010 | 0.055 | 0.072 | MAY | 0.0 | 0.0 | 0.0 | 0.0 | 0.0 | 0.0 | 0.0 |
| JUNE | 0.010 | 0.005 | 0.013 | 0.036 | 0.016 | 0.049 | 0.067 | JUNE | 0.0 | 0.0 | 0.0 | 0.0 | 0.0 | 0.0 | 0.0 |
| JULY | 0.010 | 0.007 | 0.020 | 0.037 | 0.022 | 0.065 | 0.085 | JULY | 0.0 | 0.0 | 0.0 | 0.0 | 0.0 | 0.0 | 0.004 |
| AUGUST | 0.010 | 0.0 | 0.017 | 0.040 | 0.012 | 0.057 | 0.075 | AUGUST | 0.0 | 0.0 | 0.0 | 0.0 | 0.0 | 0.0 | 0.004 |
| SEPTEMBER | 0.003 | 0.0 | 0.021 | 0.023 | 0.005 | 0.046 | 0.052 | SEPTEMBER | 0.0 | 0.0 | 0.0 | 0.0 | 0.0 | 0.0 | 0.004 |
| OCTOBER | 0.0 | 0.002 | 0.012 | 0.005 | 0.005 | 0.020 | 0.025 | OCTOBER | 0.0 | 0.0 | 0.0 | 0.0 | 0.0 | 0.0 | 0.0 |
| NOVEMBER | 0.008 | 0.005 | 0.015 | 0.010 | 0.013 | 0.031 | 0.049 | NOVEMBER | 0.0 | 0.0 | 0.0 | 0.0 | 0.003 | 0.0 | 0.003 |
| DECEMBER | 0.0 | 0.015 | 0.017 | 0.007 | 0.020 | 0.032 | 0.055 | DECEMBER | 0.0 | 0.0 | 0.0 | 0.0 | 0.0 | 0.0 | 0.0 |

Table 4. Relative frequency of 1.00 inches or more of precipitation (continued).

| TOPEKA, KANS (TOP) | | | | | | | | TUCSON, ARIZ (TUS) | | | | | | | |
|----------------------------|-------|-------|-------|-------|-------|-------|-------|------------------------|-------|-------|-------|-------|-------|-------|-------|
| | 00-06 | 06-12 | 12-18 | 18-24 | 00-12 | 12-24 | 00-24 | | 00-06 | 06-12 | 12-18 | 18-24 | 00-12 | 12-24 | 00-24 |
| JANUARY | 0.0 | 0.0 | 0.0 | 0.0 | 0.0 | 0.0 | 0.005 | JANUARY | 0.0 | 0.0 | 0.0 | 0.0 | 0.0 | 0.0 | 0.002 |
| FEBRUARY | 0.0 | 0.0 | 0.0 | 0.0 | 0.003 | 0.0 | 0.003 | FEBRUARY | 0.0 | 0.0 | 0.0 | 0.0 | 0.0 | 0.0 | 0.0 |
| MARCH | 0.002 | 0.0 | 0.0 | 0.0 | 0.005 | 0.005 | 0.020 | MARCH | 0.0 | 0.0 | 0.0 | 0.0 | 0.0 | 0.0 | 0.002 |
| APRIL | 0.003 | 0.003 | 0.003 | 0.0 | 0.008 | 0.005 | 0.015 | APRIL | 0.0 | 0.0 | 0.0 | 0.0 | 0.0 | 0.0 | 0.0 |
| MAY | 0.010 | 0.007 | 0.005 | 0.012 | 0.020 | 0.025 | 0.052 | MAY | 0.0 | 0.0 | 0.0 | 0.0 | 0.0 | 0.0 | 0.0 |
| JUNE | 0.018 | 0.018 | 0.008 | 0.010 | 0.039 | 0.018 | 0.057 | JUNE | 0.0 | 0.0 | 0.0 | 0.0 | 0.0 | 0.0 | 0.0 |
| JULY | 0.020 | 0.012 | 0.005 | 0.002 | 0.030 | 0.007 | 0.042 | JULY | 0.005 | 0.002 | 0.005 | 0.002 | 0.007 | 0.007 | 0.015 |
| AUGUST | 0.007 | 0.012 | 0.007 | 0.005 | 0.017 | 0.017 | 0.042 | AUGUST | 0.0 | 0.0 | 0.0 | 0.005 | 0.005 | 0.005 | 0.007 |
| SEPTEMBER | 0.015 | 0.013 | 0.005 | 0.005 | 0.034 | 0.013 | 0.052 | SEPTEMBER | 0.003 | 0.0 | 0.0 | 0.008 | 0.008 | 0.008 | 0.018 |
| OCTOBER | 0.007 | 0.007 | 0.005 | 0.002 | 0.017 | 0.010 | 0.032 | OCTOBER | 0.0 | 0.0 | 0.007 | 0.002 | 0.002 | 0.010 | 0.012 |
| NOVEMBER | 0.0 | 0.005 | 0.0 | 0.003 | 0.008 | 0.008 | 0.023 | NOVEMBER | 0.0 | 0.0 | 0.0 | 0.0 | 0.0 | 0.0 | 0.0 |
| DECEMBER | 0.002 | 0.002 | 0.0 | 0.0 | 0.007 | 0.0 | 0.010 | DECEMBER | 0.0 | 0.0 | 0.0 | 0.0 | 0.0 | 0.0 | 0.0 |
| TRAVERSE CITY, MICH (TVC) | | | | | | | | TUCUMCARI, N MEX (TCC) | | | | | | | |
| | 00-06 | 06-12 | 12-18 | 18-24 | 00-12 | 12-24 | 00-24 | | 00-06 | 06-12 | 12-18 | 18-24 | 00-12 | 12-24 | 00-24 |
| JANUARY | 0.0 | 0.0 | 0.002 | 0.0 | 0.0 | 0.0 | 0.003 | JANUARY | 0.0 | 0.0 | 0.0 | 0.0 | 0.0 | 0.0 | 0.0 |
| FEBRUARY | 0.0 | 0.0 | 0.0 | 0.0 | 0.0 | 0.0 | 0.0 | FEBRUARY | 0.0 | 0.0 | 0.0 | 0.0 | 0.0 | 0.0 | 0.0 |
| MARCH | 0.0 | 0.002 | 0.0 | 0.0 | 0.002 | 0.0 | 0.008 | MARCH | 0.0 | 0.0 | 0.0 | 0.0 | 0.0 | 0.0 | 0.0 |
| APRIL | 0.0 | 0.003 | 0.0 | 0.0 | 0.005 | 0.0 | 0.016 | APRIL | 0.0 | 0.0 | 0.0 | 0.0 | 0.0 | 0.003 | 0.003 |
| MAY | 0.002 | 0.0 | 0.002 | 0.0 | 0.002 | 0.005 | 0.015 | MAY | 0.0 | 0.003 | 0.002 | 0.0 | 0.0 | 0.003 | 0.003 |
| JUNE | 0.003 | 0.003 | 0.008 | 0.003 | 0.010 | 0.010 | 0.021 | JUNE | 0.007 | 0.003 | 0.0 | 0.003 | 0.010 | 0.005 | 0.021 |
| JULY | 0.0 | 0.002 | 0.005 | 0.0 | 0.003 | 0.008 | 0.015 | JULY | 0.015 | 0.007 | 0.0 | 0.0 | 0.022 | 0.0 | 0.023 |
| AUGUST | 0.002 | 0.005 | 0.002 | 0.007 | 0.007 | 0.015 | 0.025 | AUGUST | 0.0 | 0.010 | 0.007 | 0.005 | 0.008 | 0.013 | 0.012 |
| SEPTEMBER | 0.003 | 0.003 | 0.003 | 0.0 | 0.008 | 0.003 | 0.018 | SEPTEMBER | 0.004 | 0.0 | 0.0 | 0.0 | 0.004 | 0.0 | 0.004 |
| OCTOBER | 0.002 | 0.0 | 0.002 | 0.0 | 0.005 | 0.002 | 0.010 | OCTOBER | 0.003 | 0.003 | 0.0 | 0.0 | 0.003 | 0.0 | 0.010 |
| NOVEMBER | 0.003 | 0.0 | 0.0 | 0.0 | 0.005 | 0.0 | 0.008 | NOVEMBER | 0.003 | 0.0 | 0.0 | 0.0 | 0.003 | 0.0 | 0.003 |
| DECEMBER | 0.0 | 0.0 | 0.0 | 0.0 | 0.0 | 0.0 | 0.005 | DECEMBER | 0.0 | 0.0 | 0.0 | 0.0 | 0.0 | 0.0 | 0.0 |
| TRUTH OR CONS, N MEX (TCS) | | | | | | | | TULSA, OKLA (TUL) | | | | | | | |
| | 00-06 | 06-12 | 12-18 | 18-24 | 00-12 | 12-24 | 00-24 | | 00-06 | 06-12 | 12-18 | 18-24 | 00-12 | 12-24 | 00-24 |
| JANUARY | ***** | ***** | 0.0 | 0.0 | ***** | 0.0 | ***** | JANUARY | 0.002 | 0.0 | 0.0 | 0.005 | 0.005 | 0.005 | 0.012 |
| FEBRUARY | ***** | ***** | 0.0 | 0.0 | ***** | 0.0 | ***** | FEBRUARY | 0.0 | 0.003 | 0.0 | 0.003 | 0.008 | 0.011 | 0.022 |
| MARCH | ***** | ***** | 0.0 | 0.0 | ***** | 0.0 | ***** | MARCH | 0.007 | 0.005 | 0.005 | 0.005 | 0.020 | 0.017 | 0.042 |
| APRIL | ***** | ***** | 0.0 | 0.0 | ***** | ***** | ***** | APRIL | 0.013 | 0.005 | 0.005 | 0.008 | 0.023 | 0.015 | 0.041 |
| MAY | ***** | ***** | 0.0 | 0.0 | ***** | 0.0 | ***** | MAY | 0.017 | 0.030 | 0.010 | 0.007 | 0.050 | 0.020 | 0.082 |
| JUNE | ***** | ***** | 0.0 | 0.0 | ***** | 0.0 | ***** | JUNE | 0.013 | 0.015 | 0.010 | 0.008 | 0.033 | 0.021 | 0.051 |
| JULY | ***** | ***** | 0.0 | 0.0 | ***** | 0.0 | ***** | JULY | 0.007 | 0.0 | 0.002 | 0.0 | 0.015 | 0.005 | 0.022 |
| AUGUST | ***** | ***** | 0.0 | 0.0 | ***** | 0.0 | ***** | AUGUST | 0.010 | 0.005 | 0.002 | 0.005 | 0.017 | 0.015 | 0.032 |
| SEPTEMBER | ***** | ***** | 0.0 | 0.0 | ***** | 0.0 | ***** | SEPTEMBER | 0.008 | 0.005 | 0.008 | 0.010 | 0.021 | 0.021 | 0.049 |
| OCTOBER | ***** | ***** | 0.0 | 0.0 | ***** | 0.004 | ***** | OCTOBER | 0.012 | 0.017 | 0.012 | 0.007 | 0.032 | 0.020 | 0.057 |
| NOVEMBER | ***** | ***** | 0.0 | 0.0 | ***** | 0.0 | ***** | NOVEMBER | 0.003 | 0.005 | 0.008 | 0.010 | 0.013 | 0.023 | 0.038 |
| DECEMBER | ***** | ***** | 0.0 | 0.0 | ***** | 0.0 | ***** | DECEMBER | 0.0 | 0.0 | 0.002 | 0.002 | 0.005 | 0.010 | 0.017 |

Table 4. Relative frequency of 1.00 inches or more of precipitation (continued).

| VICTORIA, TEX (VCT) | | | | | | | | WASH-DULLES, VA (IAD) | | | | | | | |
|----------------------|-------|-------|-------|-------|-------|-------|-------|----------------------------|-------|-------|-------|-------|-------|-------|-------|
| | 00-06 | 06-12 | 12-18 | 18-24 | 00-12 | 12-24 | 00-24 | | 00-06 | 06-12 | 12-18 | 18-24 | 00-12 | 12-24 | 00-24 |
| JANUARY | 0.002 | 0.002 | 0.002 | 0.0 | 0.005 | 0.005 | 0.022 | JANUARY | 0.002 | 0.0 | 0.0 | 0.0 | 0.002 | 0.0 | 0.012 |
| FEBRUARY | 0.0 | 0.003 | 0.005 | 0.003 | 0.003 | 0.011 | 0.019 | FEBRUARY | 0.0 | 0.005 | 0.0 | 0.0 | 0.005 | 0.003 | 0.027 |
| MARCH | 0.0 | 0.005 | 0.005 | 0.0 | 0.005 | 0.005 | 0.012 | MARCH | 0.0 | 0.0 | 0.0 | 0.0 | 0.002 | 0.005 | 0.027 |
| APRIL | 0.003 | 0.003 | 0.013 | 0.010 | 0.005 | 0.023 | 0.031 | APRIL | 0.0 | 0.0 | 0.005 | 0.003 | 0.008 | 0.010 | 0.018 |
| MAY | 0.012 | 0.015 | 0.017 | 0.012 | 0.025 | 0.032 | 0.062 | MAY | 0.002 | 0.002 | 0.002 | 0.0 | 0.005 | 0.010 | 0.022 |
| JUNE | 0.008 | 0.015 | 0.018 | 0.015 | 0.023 | 0.036 | 0.062 | JUNE | 0.008 | 0.0 | 0.003 | 0.010 | 0.013 | 0.015 | 0.033 |
| JULY | 0.002 | 0.002 | 0.012 | 0.010 | 0.007 | 0.017 | 0.032 | JULY | 0.002 | 0.0 | 0.0 | 0.002 | 0.002 | 0.012 | 0.020 |
| AUGUST | 0.0 | 0.002 | 0.010 | 0.012 | 0.002 | 0.027 | 0.032 | AUGUST | 0.007 | 0.002 | 0.010 | 0.005 | 0.012 | 0.015 | 0.030 |
| SEPTEMBER | 0.008 | 0.010 | 0.005 | 0.010 | 0.023 | 0.023 | 0.057 | SEPTEMBER | 0.008 | 0.010 | 0.003 | 0.005 | 0.028 | 0.010 | 0.039 |
| OCTOBER | 0.007 | 0.015 | 0.005 | 0.017 | 0.025 | 0.025 | 0.052 | OCTOBER | 0.0 | 0.007 | 0.005 | 0.0 | 0.010 | 0.012 | 0.027 |
| NOVEMBER | 0.003 | 0.005 | 0.003 | 0.003 | 0.008 | 0.005 | 0.018 | NOVEMBER | 0.0 | 0.005 | 0.0 | 0.003 | 0.010 | 0.005 | 0.018 |
| DECEMBER | 0.002 | 0.0 | 0.005 | 0.002 | 0.002 | 0.005 | 0.010 | DECEMBER | 0.0 | 0.002 | 0.0 | 0.005 | 0.015 | 0.007 | 0.032 |
| WACO, TEX (ACT) | | | | | | | | WATERLOO, IOWA (ALO) | | | | | | | |
| | 00-06 | 06-12 | 12-18 | 18-24 | 00-12 | 12-24 | 00-24 | | 00-06 | 06-12 | 12-18 | 18-24 | 00-12 | 12-24 | 00-24 |
| JANUARY | 0.002 | 0.0 | 0.0 | 0.0 | 0.002 | 0.002 | 0.007 | JANUARY | 0.0 | 0.0 | 0.0 | 0.0 | 0.0 | 0.0 | 0.0 |
| FEBRUARY | 0.0 | 0.005 | 0.014 | 0.0 | 0.005 | 0.014 | 0.019 | FEBRUARY | 0.0 | 0.0 | 0.0 | 0.0 | 0.003 | 0.0 | 0.008 |
| MARCH | 0.0 | 0.005 | 0.007 | 0.005 | 0.010 | 0.010 | 0.027 | MARCH | 0.0 | 0.002 | 0.0 | 0.0 | 0.002 | 0.0 | 0.007 |
| APRIL | 0.008 | 0.008 | 0.003 | 0.003 | 0.021 | 0.010 | 0.044 | APRIL | 0.0 | 0.003 | 0.003 | 0.003 | 0.008 | 0.005 | 0.013 |
| MAY | 0.010 | 0.012 | 0.007 | 0.007 | 0.027 | 0.015 | 0.045 | MAY | 0.002 | 0.005 | 0.002 | 0.002 | 0.015 | 0.010 | 0.030 |
| JUNE | 0.003 | 0.021 | 0.008 | 0.008 | 0.021 | 0.021 | 0.044 | JUNE | 0.018 | 0.015 | 0.003 | 0.003 | 0.036 | 0.005 | 0.041 |
| JULY | 0.002 | 0.002 | 0.007 | 0.007 | 0.007 | 0.015 | 0.022 | JULY | 0.012 | 0.010 | 0.0 | 0.0 | 0.027 | 0.0 | 0.030 |
| AUGUST | 0.007 | 0.005 | 0.005 | 0.002 | 0.017 | 0.007 | 0.025 | AUGUST | 0.010 | 0.007 | 0.0 | 0.005 | 0.017 | 0.007 | 0.027 |
| SEPTEMBER | 0.008 | 0.013 | 0.005 | 0.008 | 0.018 | 0.013 | 0.033 | SEPTEMBER | 0.008 | 0.008 | 0.005 | 0.0 | 0.023 | 0.005 | 0.039 |
| OCTOBER | 0.017 | 0.0 | 0.015 | 0.005 | 0.017 | 0.027 | 0.040 | OCTOBER | 0.002 | 0.0 | 0.002 | 0.0 | 0.005 | 0.007 | 0.012 |
| NOVEMBER | 0.003 | 0.0 | 0.0 | 0.003 | 0.003 | 0.008 | 0.018 | NOVEMBER | 0.0 | 0.0 | 0.0 | 0.0 | 0.008 | 0.003 | 0.013 |
| DECEMBER | 0.005 | 0.002 | 0.002 | 0.0 | 0.010 | 0.007 | 0.020 | DECEMBER | 0.0 | 0.0 | 0.0 | 0.0 | 0.0 | 0.005 | 0.005 |
| WASHINGTON, DC (DCA) | | | | | | | | WEST PALM BEACH, FLA (PBI) | | | | | | | |
| | 00-06 | 06-12 | 12-18 | 18-24 | 00-12 | 12-24 | 00-24 | | 00-06 | 06-12 | 12-18 | 18-24 | 00-12 | 12-24 | 00-24 |
| JANUARY | 0.0 | 0.0 | 0.0 | 0.0 | 0.007 | 0.002 | 0.020 | JANUARY | 0.007 | 0.005 | 0.002 | 0.002 | 0.015 | 0.005 | 0.022 |
| FEBRUARY | 0.0 | 0.0 | 0.0 | 0.0 | 0.003 | 0.005 | 0.016 | FEBRUARY | 0.003 | 0.008 | 0.003 | 0.005 | 0.008 | 0.011 | 0.025 |
| MARCH | 0.0 | 0.0 | 0.002 | 0.005 | 0.002 | 0.012 | 0.020 | MARCH | 0.012 | 0.007 | 0.007 | 0.007 | 0.020 | 0.017 | 0.032 |
| APRIL | 0.0 | 0.0 | 0.0 | 0.005 | 0.005 | 0.005 | 0.015 | APRIL | 0.0 | 0.003 | 0.013 | 0.005 | 0.005 | 0.021 | 0.023 |
| MAY | 0.005 | 0.0 | 0.002 | 0.010 | 0.007 | 0.015 | 0.027 | MAY | 0.005 | 0.010 | 0.007 | 0.040 | 0.020 | 0.052 | 0.082 |
| JUNE | 0.010 | 0.0 | 0.003 | 0.005 | 0.013 | 0.013 | 0.031 | JUNE | 0.008 | 0.003 | 0.015 | 0.031 | 0.013 | 0.049 | 0.064 |
| JULY | 0.002 | 0.002 | 0.002 | 0.012 | 0.005 | 0.020 | 0.037 | JULY | 0.007 | 0.010 | 0.002 | 0.022 | 0.020 | 0.027 | 0.050 |
| AUGUST | 0.005 | 0.0 | 0.005 | 0.015 | 0.007 | 0.020 | 0.035 | AUGUST | 0.002 | 0.002 | 0.015 | 0.027 | 0.007 | 0.047 | 0.055 |
| SEPTEMBER | 0.010 | 0.010 | 0.0 | 0.013 | 0.023 | 0.015 | 0.041 | SEPTEMBER | 0.015 | 0.008 | 0.015 | 0.033 | 0.028 | 0.056 | 0.095 |
| OCTOBER | 0.002 | 0.005 | 0.002 | 0.005 | 0.015 | 0.017 | 0.045 | OCTOBER | 0.002 | 0.010 | 0.012 | 0.005 | 0.015 | 0.017 | 0.035 |
| NOVEMBER | 0.003 | 0.0 | 0.0 | 0.0 | 0.008 | 0.003 | 0.018 | NOVEMBER | 0.010 | 0.021 | 0.013 | 0.015 | 0.033 | 0.031 | 0.062 |
| DECEMBER | 0.0 | 0.005 | 0.0 | 0.0 | 0.010 | 0.005 | 0.030 | DECEMBER | 0.0 | 0.002 | 0.005 | 0.010 | 0.007 | 0.017 | 0.030 |

Table 4. Relative frequency of 1.00 inches or more of precipitation (continued).

| WICHITA, KANS (ICT) | | | | | | | | WILLISTON, N DAK (ISN) | | | | | | | |
|--------------------------|-------|-------|-------|-------|-------|-------|-------|------------------------|-------|-------|-------|-------|-------|-------|-------|
| | 00-06 | 06-12 | 12-18 | 18-24 | 00-12 | 12-24 | 00-24 | | 00-06 | 06-12 | 12-18 | 18-24 | 00-12 | 12-24 | 00-24 |
| JANUARY | 0.0 | 0.002 | 0.0 | 0.002 | 0.002 | 0.002 | 0.005 | JANUARY | 0.0 | 0.0 | 0.0 | 0.0 | 0.0 | 0.0 | 0.0 |
| FEBRUARY | 0.0 | 0.0 | 0.0 | 0.0 | 0.003 | 0.003 | 0.008 | FEBRUARY | 0.0 | 0.0 | 0.0 | 0.0 | 0.0 | 0.0 | 0.0 |
| MARCH | 0.002 | 0.002 | 0.005 | 0.002 | 0.010 | 0.012 | 0.035 | MARCH | 0.0 | 0.0 | 0.0 | 0.0 | 0.0 | 0.0 | 0.0 |
| APRIL | 0.0 | 0.003 | 0.003 | 0.0 | 0.003 | 0.005 | 0.008 | APRIL | 0.0 | 0.0 | 0.0 | 0.0 | 0.0 | 0.0 | 0.003 |
| MAY | 0.012 | 0.010 | 0.0 | 0.005 | 0.032 | 0.005 | 0.042 | MAY | 0.0 | 0.0 | 0.0 | 0.0 | 0.002 | 0.002 | 0.007 |
| JUNE | 0.008 | 0.021 | 0.005 | 0.013 | 0.031 | 0.018 | 0.057 | JUNE | 0.003 | 0.0 | 0.0 | 0.003 | 0.008 | 0.003 | 0.015 |
| JULY | 0.007 | 0.010 | 0.0 | 0.0 | 0.012 | 0.0 | 0.015 | JULY | 0.002 | 0.002 | 0.0 | 0.0 | 0.005 | 0.0 | 0.005 |
| AUGUST | 0.0 | 0.005 | 0.002 | 0.002 | 0.005 | 0.007 | 0.015 | AUGUST | 0.0 | 0.0 | 0.0 | 0.0 | 0.002 | 0.0 | 0.002 |
| SEPTEMBER | 0.005 | 0.005 | 0.010 | 0.0 | 0.010 | 0.013 | 0.028 | SEPTEMBER | 0.0 | 0.0 | 0.0 | 0.0 | 0.003 | 0.003 | 0.010 |
| OCTOBER | 0.0 | 0.002 | 0.002 | 0.002 | 0.005 | 0.005 | 0.012 | OCTOBER | 0.0 | 0.0 | 0.0 | 0.0 | 0.0 | 0.0 | 0.0 |
| NOVEMBER | 0.0 | 0.0 | 0.0 | 0.0 | 0.005 | 0.003 | 0.013 | NOVEMBER | 0.0 | 0.0 | 0.0 | 0.0 | 0.0 | 0.0 | 0.0 |
| DECEMBER | 0.0 | 0.002 | 0.0 | 0.0 | 0.005 | 0.0 | 0.007 | DECEMBER | 0.0 | 0.0 | 0.0 | 0.0 | 0.0 | 0.0 | 0.0 |
| WICHITA FALLS, TEX (SPS) | | | | | | | | WILMINGTON, DEL (ILG) | | | | | | | |
| | 00-06 | 06-12 | 12-18 | 18-24 | 00-12 | 12-24 | 00-24 | | 00-06 | 06-12 | 12-18 | 18-24 | 00-12 | 12-24 | 00-24 |
| JANUARY | 0.0 | 0.0 | 0.0 | 0.0 | 0.0 | 0.0 | 0.002 | JANUARY | 0.002 | 0.0 | 0.0 | 0.0 | 0.017 | 0.010 | 0.035 |
| FEBRUARY | 0.003 | 0.003 | 0.0 | 0.0 | 0.005 | 0.0 | 0.008 | FEBRUARY | 0.003 | 0.0 | 0.003 | 0.0 | 0.011 | 0.008 | 0.025 |
| MARCH | 0.002 | 0.010 | 0.0 | 0.002 | 0.020 | 0.005 | 0.025 | MARCH | 0.0 | 0.0 | 0.007 | 0.002 | 0.002 | 0.017 | 0.030 |
| APRIL | 0.005 | 0.008 | 0.005 | 0.005 | 0.013 | 0.010 | 0.023 | APRIL | 0.0 | 0.0 | 0.0 | 0.003 | 0.010 | 0.010 | 0.033 |
| MAY | 0.025 | 0.0 | 0.0 | 0.0 | 0.025 | 0.002 | 0.032 | MAY | 0.005 | 0.005 | 0.002 | 0.015 | 0.015 | 0.022 | 0.040 |
| JUNE | 0.008 | 0.015 | 0.008 | 0.008 | 0.028 | 0.015 | 0.041 | JUNE | 0.005 | 0.003 | 0.003 | 0.005 | 0.015 | 0.013 | 0.036 |
| JULY | 0.005 | 0.0 | 0.002 | 0.007 | 0.005 | 0.010 | 0.015 | JULY | 0.012 | 0.005 | 0.005 | 0.007 | 0.017 | 0.012 | 0.035 |
| AUGUST | 0.002 | 0.010 | 0.002 | 0.002 | 0.015 | 0.007 | 0.025 | AUGUST | 0.002 | 0.007 | 0.0 | 0.010 | 0.010 | 0.010 | 0.020 |
| SEPTEMBER | 0.003 | 0.010 | 0.005 | 0.010 | 0.015 | 0.013 | 0.031 | SEPTEMBER | 0.008 | 0.0 | 0.003 | 0.008 | 0.018 | 0.015 | 0.038 |
| OCTOBER | 0.005 | 0.015 | 0.002 | 0.002 | 0.017 | 0.010 | 0.037 | OCTOBER | 0.0 | 0.005 | 0.002 | 0.002 | 0.007 | 0.010 | 0.027 |
| NOVEMBER | 0.0 | 0.0 | 0.0 | 0.003 | 0.005 | 0.005 | 0.010 | NOVEMBER | 0.003 | 0.003 | 0.005 | 0.0 | 0.013 | 0.013 | 0.023 |
| DECEMBER | 0.002 | 0.0 | 0.002 | 0.0 | 0.002 | 0.002 | 0.012 | DECEMBER | 0.0 | 0.0 | 0.005 | 0.0 | 0.010 | 0.015 | 0.042 |
| WILLIAMSPORT, PA (IPT) | | | | | | | | WILMINGTON, NC (ILM) | | | | | | | |
| | 00-06 | 06-12 | 12-18 | 18-24 | 00-12 | 12-24 | 00-24 | | 00-06 | 06-12 | 12-18 | 18-24 | 00-12 | 12-24 | 00-24 |
| JANUARY | 0.002 | 0.0 | 0.0 | 0.0 | 0.005 | 0.002 | 0.012 | JANUARY | 0.007 | 0.0 | 0.005 | 0.005 | 0.007 | 0.012 | 0.027 |
| FEBRUARY | 0.0 | 0.003 | 0.0 | 0.005 | 0.008 | 0.005 | 0.025 | FEBRUARY | 0.005 | 0.008 | 0.005 | 0.003 | 0.019 | 0.016 | 0.052 |
| MARCH | 0.0 | 0.0 | 0.0 | 0.0 | 0.002 | 0.010 | 0.017 | MARCH | 0.005 | 0.005 | 0.010 | 0.005 | 0.020 | 0.017 | 0.040 |
| APRIL | 0.003 | 0.003 | 0.0 | 0.005 | 0.005 | 0.023 | 0.039 | APRIL | 0.010 | 0.005 | 0.005 | 0.0 | 0.021 | 0.005 | 0.026 |
| MAY | 0.0 | 0.002 | 0.0 | 0.005 | 0.005 | 0.007 | 0.022 | MAY | 0.002 | 0.002 | 0.007 | 0.002 | 0.007 | 0.012 | 0.027 |
| JUNE | 0.008 | 0.0 | 0.008 | 0.008 | 0.013 | 0.018 | 0.038 | JUNE | 0.013 | 0.008 | 0.013 | 0.021 | 0.026 | 0.036 | 0.067 |
| JULY | 0.002 | 0.0 | 0.005 | 0.005 | 0.005 | 0.010 | 0.027 | JULY | 0.010 | 0.007 | 0.025 | 0.025 | 0.020 | 0.060 | 0.087 |
| AUGUST | 0.0 | 0.002 | 0.002 | 0.0 | 0.002 | 0.007 | 0.020 | AUGUST | 0.015 | 0.005 | 0.015 | 0.015 | 0.020 | 0.037 | 0.055 |
| SEPTEMBER | 0.005 | 0.008 | 0.003 | 0.005 | 0.013 | 0.015 | 0.033 | SEPTEMBER | 0.008 | 0.010 | 0.010 | 0.023 | 0.021 | 0.036 | 0.059 |
| OCTOBER | 0.002 | 0.0 | 0.005 | 0.0 | 0.007 | 0.012 | 0.027 | OCTOBER | 0.002 | 0.0 | 0.007 | 0.0 | 0.005 | 0.012 | 0.017 |
| NOVEMBER | 0.005 | 0.005 | 0.003 | 0.005 | 0.013 | 0.018 | 0.036 | NOVEMBER | 0.005 | 0.008 | 0.0 | 0.0 | 0.010 | 0.008 | 0.021 |
| DECEMBER | 0.002 | 0.002 | 0.0 | 0.007 | 0.007 | 0.012 | 0.032 | DECEMBER | 0.002 | 0.005 | 0.015 | 0.007 | 0.015 | 0.025 | 0.042 |

Table 4. Relative frequency of 1.00 inches or more of precipitation (continued).

| WINNEMUCCA, NEV (WMC) | | | | | | | | YAKUTAT, AK (YAK) | | | | | | | |
|-----------------------|-------|-------|-------|-------|-------|-------|-------|------------------------|-------|-------|-------|-------|-------|-------|-------|
| | 00-06 | 06-12 | 12-18 | 18-24 | 00-12 | 12-24 | 00-24 | | 00-06 | 06-12 | 12-18 | 18-24 | 00-12 | 12-24 | 00-24 |
| JANUARY | 0.0 | 0.0 | 0.0 | 0.0 | 0.0 | 0.0 | 0.0 | JANUARY | 0.010 | 0.007 | 0.012 | 0.007 | 0.037 | 0.045 | 0.127 |
| FEBRUARY | 0.0 | 0.0 | 0.0 | 0.0 | 0.0 | 0.0 | 0.0 | FEBRUARY | 0.011 | 0.005 | 0.0 | 0.005 | 0.046 | 0.025 | 0.114 |
| MARCH | 0.0 | 0.0 | 0.0 | 0.0 | 0.0 | 0.0 | 0.0 | MARCH | 0.005 | 0.005 | 0.010 | 0.005 | 0.017 | 0.022 | 0.067 |
| APRIL | 0.0 | 0.0 | 0.0 | 0.0 | 0.0 | 0.0 | 0.0 | APRIL | 0.005 | 0.0 | 0.005 | 0.005 | 0.021 | 0.059 | 0.126 |
| MAY | 0.0 | 0.0 | 0.0 | 0.0 | 0.0 | 0.0 | 0.002 | MAY | 0.007 | 0.002 | 0.0 | 0.0 | 0.025 | 0.030 | 0.092 |
| JUNE | 0.0 | 0.0 | 0.0 | 0.0 | 0.0 | 0.0 | 0.003 | JUNE | 0.008 | 0.003 | 0.005 | 0.005 | 0.016 | 0.015 | 0.047 |
| JULY | 0.0 | 0.0 | 0.0 | 0.0 | 0.0 | 0.0 | 0.0 | JULY | 0.0 | 0.002 | 0.007 | 0.005 | 0.015 | 0.022 | 0.063 |
| AUGUST | 0.0 | 0.0 | 0.0 | 0.0 | 0.0 | 0.0 | 0.0 | AUGUST | 0.007 | 0.005 | 0.015 | 0.010 | 0.027 | 0.055 | 0.109 |
| SEPTEMBER | 0.0 | 0.0 | 0.0 | 0.0 | 0.0 | 0.0 | 0.0 | SEPTEMBER | 0.038 | 0.026 | 0.033 | 0.041 | 0.092 | 0.095 | 0.252 |
| OCTOBER | 0.0 | 0.0 | 0.0 | 0.0 | 0.0 | 0.0 | 0.0 | OCTOBER | 0.030 | 0.030 | 0.025 | 0.035 | 0.102 | 0.089 | 0.278 |
| NOVEMBER | 0.0 | 0.0 | 0.0 | 0.0 | 0.0 | 0.0 | 0.0 | NOVEMBER | 0.021 | 0.013 | 0.015 | 0.018 | 0.065 | 0.064 | 0.186 |
| DECEMBER | 0.0 | 0.0 | 0.0 | 0.0 | 0.0 | 0.0 | 0.0 | DECEMBER | 0.002 | 0.0 | 0.0 | 0.005 | 0.040 | 0.027 | 0.122 |
| WINSLOW, ARIZ (INW) | | | | | | | | YOUNGSTOWN, OHIO (YNG) | | | | | | | |
| | 00-06 | 06-12 | 12-18 | 18-24 | 00-12 | 12-24 | 00-24 | | 00-06 | 06-12 | 12-18 | 18-24 | 00-12 | 12-24 | 00-24 |
| JANUARY | 0.0 | 0.0 | 0.0 | 0.0 | 0.0 | 0.0 | 0.0 | JANUARY | 0.0 | 0.0 | 0.0 | 0.0 | 0.0 | 0.002 | 0.005 |
| FEBRUARY | 0.0 | 0.0 | 0.0 | 0.0 | 0.0 | 0.0 | 0.0 | FEBRUARY | 0.0 | 0.0 | 0.0 | 0.0 | 0.0 | 0.0 | 0.0 |
| MARCH | 0.0 | 0.0 | 0.0 | 0.0 | 0.0 | 0.0 | 0.0 | MARCH | 0.002 | 0.002 | 0.0 | 0.0 | 0.007 | 0.0 | 0.007 |
| APRIL | 0.0 | 0.0 | 0.0 | 0.0 | 0.0 | 0.0 | 0.0 | APRIL | 0.003 | 0.0 | 0.0 | 0.0 | 0.003 | 0.0 | 0.010 |
| MAY | 0.0 | 0.0 | 0.0 | 0.0 | 0.0 | 0.0 | 0.0 | MAY | 0.005 | 0.002 | 0.0 | 0.002 | 0.015 | 0.002 | 0.022 |
| JUNE | 0.0 | 0.0 | 0.0 | 0.0 | 0.0 | 0.0 | 0.0 | JUNE | 0.0 | 0.003 | 0.003 | 0.005 | 0.005 | 0.010 | 0.026 |
| JULY | 0.0 | 0.0 | 0.0 | 0.0 | 0.0 | 0.0 | 0.0 | JULY | 0.007 | 0.007 | 0.005 | 0.010 | 0.020 | 0.015 | 0.037 |
| AUGUST | 0.0 | 0.0 | 0.0 | 0.0 | 0.0 | 0.0 | 0.0 | AUGUST | 0.002 | 0.0 | 0.005 | 0.007 | 0.005 | 0.010 | 0.032 |
| SEPTEMBER | 0.0 | 0.0 | 0.0 | 0.0 | 0.0 | 0.0 | 0.0 | SEPTEMBER | 0.015 | 0.003 | 0.0 | 0.0 | 0.013 | 0.003 | 0.021 |
| OCTOBER | 0.0 | 0.0 | 0.0 | 0.005 | 0.0 | 0.005 | 0.009 | OCTOBER | 0.0 | 0.0 | 0.0 | 0.002 | 0.0 | 0.002 | 0.007 |
| NOVEMBER | 0.0 | 0.0 | 0.0 | 0.0 | 0.0 | 0.0 | 0.0 | NOVEMBER | 0.0 | 0.0 | 0.0 | 0.0 | 0.003 | 0.0 | 0.008 |
| DECEMBER | 0.0 | 0.0 | 0.0 | 0.0 | 0.0 | 0.0 | 0.0 | DECEMBER | 0.0 | 0.0 | 0.0 | 0.0 | 0.002 | 0.002 | 0.007 |
| YAKIMA, WASH (YKM) | | | | | | | | YUMA, ARIZ (YUM) | | | | | | | |
| | 00-06 | 06-12 | 12-18 | 18-24 | 00-12 | 12-24 | 00-24 | | 00-06 | 06-12 | 12-18 | 18-24 | 00-12 | 12-24 | 00-24 |
| JANUARY | 0.0 | 0.0 | 0.0 | 0.0 | 0.0 | 0.0 | 0.0 | JANUARY | 0.0 | 0.0 | 0.0 | 0.0 | 0.0 | 0.0 | 0.0 |
| FEBRUARY | 0.0 | 0.0 | 0.0 | 0.0 | 0.0 | 0.0 | 0.0 | FEBRUARY | 0.0 | 0.0 | 0.0 | 0.0 | 0.0 | 0.0 | 0.0 |
| MARCH | 0.0 | 0.0 | 0.0 | 0.0 | 0.0 | 0.0 | 0.0 | MARCH | 0.0 | 0.0 | 0.0 | 0.0 | 0.0 | 0.0 | 0.0 |
| APRIL | 0.0 | 0.0 | 0.0 | 0.0 | 0.0 | 0.0 | 0.003 | APRIL | 0.0 | 0.0 | 0.0 | 0.0 | 0.0 | 0.0 | 0.0 |
| MAY | 0.0 | 0.0 | 0.0 | 0.0 | 0.0 | 0.0 | 0.0 | MAY | 0.0 | 0.0 | 0.0 | 0.0 | 0.0 | 0.0 | 0.0 |
| JUNE | 0.0 | 0.0 | 0.0 | 0.0 | 0.003 | 0.0 | 0.003 | JUNE | 0.0 | 0.0 | 0.0 | 0.0 | 0.0 | 0.0 | 0.0 |
| JULY | 0.0 | 0.0 | 0.0 | 0.0 | 0.0 | 0.0 | 0.0 | JULY | 0.0 | 0.0 | 0.0 | 0.0 | 0.0 | 0.0 | 0.0 |
| AUGUST | 0.0 | 0.002 | 0.0 | 0.0 | 0.002 | 0.0 | 0.002 | AUGUST | 0.0 | 0.0 | 0.0 | 0.005 | 0.0 | 0.005 | 0.005 |
| SEPTEMBER | 0.0 | 0.0 | 0.0 | 0.0 | 0.0 | 0.0 | 0.0 | SEPTEMBER | 0.0 | 0.0 | 0.0 | 0.0 | 0.0 | 0.0 | 0.0 |
| OCTOBER | 0.0 | 0.0 | 0.0 | 0.0 | 0.0 | 0.0 | 0.0 | OCTOBER | 0.0 | 0.0 | 0.0 | 0.005 | 0.0 | 0.005 | 0.005 |
| NOVEMBER | 0.0 | 0.0 | 0.0 | 0.0 | 0.0 | 0.0 | 0.0 | NOVEMBER | 0.0 | 0.0 | 0.0 | 0.0 | 0.0 | 0.0 | 0.0 |
| DECEMBER | 0.0 | 0.0 | 0.0 | 0.002 | 0.0 | 0.002 | 0.005 | DECEMBER | 0.0 | 0.0 | 0.0 | 0.0 | 0.0 | 0.0 | 0.0 |

Table 5. Relative frequency of 2.00 inches or more of precipitation. The appropriate 6-, 12-, or 24-h observational period is indicated at the top of each column.

| ABERDEEN, S DAK (ABR) | | | | | | | | ALBANY, NY (ALB) | | | | | | | |
|--------------------------|-------|-------|-------|-------|-------|-------|-------|--------------------------|-------|-------|-------|-------|-------|-------|-------|
| | 00-06 | 06-12 | 12-18 | 18-24 | 00-12 | 12-24 | 00-24 | | 00-06 | 06-12 | 12-18 | 18-24 | 00-12 | 12-24 | 00-24 |
| JANUARY | 0.0 | 0.0 | 0.0 | 0.0 | 0.0 | 0.0 | 0.0 | JANUARY | 0.0 | 0.0 | 0.0 | 0.0 | 0.0 | 0.0 | 0.0 |
| FEBRUARY | 0.0 | 0.0 | 0.0 | 0.0 | 0.0 | 0.0 | 0.0 | FEBRUARY | 0.0 | 0.0 | 0.0 | 0.0 | 0.0 | 0.0 | 0.0 |
| MARCH | 0.0 | 0.0 | 0.0 | 0.0 | 0.0 | 0.0 | 0.0 | MARCH | 0.0 | 0.0 | 0.0 | 0.0 | 0.0 | 0.0 | 0.0 |
| APRIL | 0.0 | 0.0 | 0.0 | 0.0 | 0.0 | 0.0 | 0.0 | APRIL | 0.0 | 0.0 | 0.0 | 0.0 | 0.0 | 0.0 | 0.0 |
| MAY | 0.0 | 0.0 | 0.0 | 0.0 | 0.0 | 0.0 | 0.0 | MAY | 0.0 | 0.0 | 0.0 | 0.0 | 0.0 | 0.0 | 0.002 |
| JUNE | 0.0 | 0.006 | 0.0 | 0.0 | 0.006 | 0.0 | 0.006 | JUNE | 0.0 | 0.0 | 0.0 | 0.0 | 0.003 | 0.0 | 0.003 |
| JULY | 0.0 | 0.003 | 0.0 | 0.0 | 0.003 | 0.0 | 0.003 | JULY | 0.0 | 0.0 | 0.0 | 0.002 | 0.0 | 0.002 | 0.002 |
| AUGUST | 0.0 | 0.0 | 0.0 | 0.0 | 0.003 | 0.0 | 0.003 | AUGUST | 0.0 | 0.0 | 0.0 | 0.002 | 0.0 | 0.002 | 0.002 |
| SEPTEMBER | 0.0 | 0.0 | 0.0 | 0.0 | 0.0 | 0.0 | 0.0 | SEPTEMBER | 0.0 | 0.0 | 0.0 | 0.0 | 0.0 | 0.0 | 0.0 |
| OCTOBER | 0.0 | 0.0 | 0.0 | 0.0 | 0.0 | 0.0 | 0.003 | OCTOBER | 0.0 | 0.0 | 0.0 | 0.0 | 0.0 | 0.0 | 0.007 |
| NOVEMBER | 0.0 | 0.0 | 0.0 | 0.0 | 0.0 | 0.0 | 0.0 | NOVEMBER | 0.0 | 0.0 | 0.0 | 0.0 | 0.0 | 0.0 | 0.0 |
| DECEMBER | 0.0 | 0.0 | 0.0 | 0.0 | 0.0 | 0.0 | 0.0 | DECEMBER | 0.0 | 0.0 | 0.0 | 0.0 | 0.0 | 0.0 | 0.002 |
| ABILENE, TEX (ABI) | | | | | | | | ALBUQUERQUE, N MEX (ABQ) | | | | | | | |
| | 00-06 | 06-12 | 12-18 | 18-24 | 00-12 | 12-24 | 00-24 | | 00-06 | 06-12 | 12-18 | 18-24 | 00-12 | 12-24 | 00-24 |
| JANUARY | 0.0 | 0.0 | 0.0 | 0.0 | 0.0 | 0.0 | 0.0 | JANUARY | 0.0 | 0.0 | 0.0 | 0.0 | 0.0 | 0.0 | 0.0 |
| FEBRUARY | 0.0 | 0.0 | 0.0 | 0.0 | 0.0 | 0.0 | 0.0 | FEBRUARY | 0.0 | 0.0 | 0.0 | 0.0 | 0.0 | 0.0 | 0.0 |
| MARCH | 0.0 | 0.0 | 0.0 | 0.0 | 0.0 | 0.0 | 0.0 | MARCH | 0.0 | 0.0 | 0.0 | 0.0 | 0.0 | 0.0 | 0.0 |
| APRIL | 0.0 | 0.0 | 0.0 | 0.0 | 0.0 | 0.0 | 0.0 | APRIL | 0.0 | 0.0 | 0.0 | 0.0 | 0.0 | 0.0 | 0.0 |
| MAY | 0.0 | 0.0 | 0.0 | 0.0 | 0.002 | 0.0 | 0.002 | MAY | 0.0 | 0.0 | 0.0 | 0.0 | 0.0 | 0.0 | 0.0 |
| JUNE | 0.0 | 0.0 | 0.0 | 0.0 | 0.0 | 0.0 | 0.0 | JUNE | 0.0 | 0.0 | 0.0 | 0.0 | 0.0 | 0.0 | 0.0 |
| JULY | 0.0 | 0.0 | 0.0 | 0.002 | 0.0 | 0.002 | 0.002 | JULY | 0.0 | 0.0 | 0.0 | 0.0 | 0.0 | 0.0 | 0.0 |
| AUGUST | 0.0 | 0.005 | 0.002 | 0.002 | 0.005 | 0.005 | 0.007 | AUGUST | 0.0 | 0.0 | 0.0 | 0.0 | 0.0 | 0.0 | 0.0 |
| SEPTEMBER | 0.003 | 0.0 | 0.003 | 0.0 | 0.003 | 0.003 | 0.010 | SEPTEMBER | 0.0 | 0.0 | 0.0 | 0.0 | 0.0 | 0.0 | 0.0 |
| OCTOBER | 0.0 | 0.002 | 0.0 | 0.0 | 0.002 | 0.0 | 0.007 | OCTOBER | 0.0 | 0.0 | 0.0 | 0.0 | 0.0 | 0.0 | 0.0 |
| NOVEMBER | 0.0 | 0.010 | 0.0 | 0.0 | 0.010 | 0.0 | 0.013 | NOVEMBER | 0.0 | 0.0 | 0.0 | 0.0 | 0.0 | 0.0 | 0.0 |
| DECEMBER | 0.0 | 0.0 | 0.0 | 0.0 | 0.0 | 0.0 | 0.0 | DECEMBER | 0.0 | 0.0 | 0.0 | 0.0 | 0.0 | 0.0 | 0.0 |
| AKRON-CANTON, OHIO (CAK) | | | | | | | | ALLENTOWN, PA (ABE) | | | | | | | |
| | 00-06 | 06-12 | 12-18 | 18-24 | 00-12 | 12-24 | 00-24 | | 00-06 | 06-12 | 12-18 | 18-24 | 00-12 | 12-24 | 00-24 |
| JANUARY | 0.0 | 0.0 | 0.0 | 0.0 | 0.0 | 0.0 | 0.0 | JANUARY | 0.0 | 0.0 | 0.0 | 0.0 | 0.0 | 0.0 | 0.0 |
| FEBRUARY | 0.0 | 0.0 | 0.0 | 0.0 | 0.0 | 0.0 | 0.0 | FEBRUARY | 0.0 | 0.0 | 0.0 | 0.0 | 0.0 | 0.0 | 0.0 |
| MARCH | 0.0 | 0.0 | 0.0 | 0.0 | 0.0 | 0.0 | 0.0 | MARCH | 0.0 | 0.0 | 0.0 | 0.0 | 0.0 | 0.002 | 0.002 |
| APRIL | 0.0 | 0.0 | 0.0 | 0.0 | 0.0 | 0.0 | 0.0 | APRIL | 0.0 | 0.0 | 0.0 | 0.0 | 0.0 | 0.0 | 0.003 |
| MAY | 0.0 | 0.0 | 0.0 | 0.002 | 0.002 | 0.002 | 0.005 | MAY | 0.0 | 0.0 | 0.0 | 0.0 | 0.002 | 0.002 | 0.005 |
| JUNE | 0.0 | 0.0 | 0.0 | 0.0 | 0.0 | 0.0 | 0.0 | JUNE | 0.0 | 0.0 | 0.003 | 0.0 | 0.0 | 0.003 | 0.005 |
| JULY | 0.0 | 0.0 | 0.002 | 0.002 | 0.0 | 0.005 | 0.007 | JULY | 0.002 | 0.0 | 0.0 | 0.0 | 0.002 | 0.0 | 0.002 |
| AUGUST | 0.0 | 0.0 | 0.0 | 0.002 | 0.0 | 0.002 | 0.002 | AUGUST | 0.002 | 0.0 | 0.0 | 0.0 | 0.002 | 0.002 | 0.005 |
| SEPTEMBER | 0.003 | 0.003 | 0.0 | 0.0 | 0.003 | 0.0 | 0.003 | SEPTEMBER | 0.003 | 0.003 | 0.0 | 0.003 | 0.005 | 0.008 | 0.015 |
| OCTOBER | 0.0 | 0.0 | 0.0 | 0.0 | 0.0 | 0.0 | 0.0 | OCTOBER | 0.0 | 0.0 | 0.0 | 0.0 | 0.0 | 0.0 | 0.002 |
| NOVEMBER | 0.0 | 0.0 | 0.0 | 0.0 | 0.0 | 0.0 | 0.0 | NOVEMBER | 0.0 | 0.0 | 0.0 | 0.0 | 0.0 | 0.003 | 0.005 |
| DECEMBER | 0.0 | 0.0 | 0.0 | 0.0 | 0.0 | 0.0 | 0.0 | DECEMBER | 0.0 | 0.0 | 0.0 | 0.0 | 0.0 | 0.0 | 0.007 |

Table 5. Relative frequency of 2.00 inches or more of precipitation (continued).

| ALPENA, MICH (APN) | | | | | | | | ANNETTE, AK (ANN) | | | | | | | |
|---------------------|-------|-------|-------|-------|-------|-------|-------|---------------------|-------|-------|-------|-------|-------|-------|-------|
| | 00-06 | 06-12 | 12-18 | 18-24 | 00-12 | 12-24 | 00-24 | | 00-06 | 06-12 | 12-18 | 18-24 | 00-12 | 12-24 | 00-24 |
| JANUARY | 0.0 | 0.0 | 0.0 | 0.0 | 0.0 | 0.0 | 0.0 | JANUARY | 0.0 | 0.0 | 0.0 | 0.0 | 0.003 | 0.002 | 0.012 |
| FEBRUARY | 0.0 | 0.0 | 0.0 | 0.0 | 0.0 | 0.0 | 0.0 | FEBRUARY | 0.0 | 0.0 | 0.0 | 0.0 | 0.003 | 0.0 | 0.006 |
| MARCH | 0.0 | 0.0 | 0.0 | 0.0 | 0.0 | 0.0 | 0.0 | MARCH | 0.0 | 0.0 | 0.0 | 0.0 | 0.0 | 0.0 | 0.0 |
| APRIL | 0.0 | 0.0 | 0.0 | 0.0 | 0.0 | 0.0 | 0.0 | APRIL | 0.0 | 0.0 | 0.0 | 0.0 | 0.0 | 0.0 | 0.008 |
| MAY | 0.0 | 0.0 | 0.0 | 0.0 | 0.002 | 0.0 | 0.005 | MAY | 0.0 | 0.0 | 0.0 | 0.0 | 0.0 | 0.003 | 0.006 |
| JUNE | 0.0 | 0.0 | 0.0 | 0.0 | 0.0 | 0.0 | 0.0 | JUNE | 0.0 | 0.0 | 0.0 | 0.0 | 0.0 | 0.0 | 0.0 |
| JULY | 0.0 | 0.0 | 0.0 | 0.0 | 0.002 | 0.002 | 0.010 | JULY | 0.0 | 0.0 | 0.0 | 0.0 | 0.0 | 0.0 | 0.0 |
| AUGUST | 0.002 | 0.0 | 0.0 | 0.0 | 0.002 | 0.0 | 0.002 | AUGUST | 0.0 | 0.0 | 0.0 | 0.0 | 0.0 | 0.0 | 0.006 |
| SEPTEMBER | 0.0 | 0.0 | 0.0 | 0.0 | 0.0 | 0.0 | 0.0 | SEPTEMBER | 0.0 | 0.0 | 0.0 | 0.0 | 0.0 | 0.003 | 0.012 |
| OCTOBER | 0.0 | 0.0 | 0.0 | 0.0 | 0.0 | 0.0 | 0.0 | OCTOBER | 0.003 | 0.0 | 0.0 | 0.0 | 0.008 | 0.005 | 0.052 |
| NOVEMBER | 0.0 | 0.0 | 0.0 | 0.0 | 0.0 | 0.0 | 0.0 | NOVEMBER | 0.0 | 0.0 | 0.0 | 0.0 | 0.0 | 0.0 | 0.017 |
| DECEMBER | 0.0 | 0.0 | 0.0 | 0.0 | 0.0 | 0.0 | 0.0 | DECEMBER | 0.0 | 0.0 | 0.0 | 0.0 | 0.0 | 0.0 | 0.008 |
| AMARILLO, TEX (AMA) | | | | | | | | ASHEVILLE, NC (AVL) | | | | | | | |
| | 00-06 | 06-12 | 12-18 | 18-24 | 00-12 | 12-24 | 00-24 | | 00-06 | 06-12 | 12-18 | 18-24 | 00-12 | 12-24 | 00-24 |
| JANUARY | 0.0 | 0.0 | 0.0 | 0.0 | 0.0 | 0.0 | 0.0 | JANUARY | 0.0 | 0.0 | 0.0 | 0.0 | 0.0 | 0.0 | 0.007 |
| FEBRUARY | 0.0 | 0.0 | 0.0 | 0.0 | 0.0 | 0.0 | 0.0 | FEBRUARY | 0.0 | 0.0 | 0.0 | 0.0 | 0.008 | 0.003 | 0.011 |
| MARCH | 0.0 | 0.0 | 0.0 | 0.0 | 0.0 | 0.0 | 0.0 | MARCH | 0.0 | 0.0 | 0.0 | 0.0 | 0.002 | 0.0 | 0.010 |
| APRIL | 0.0 | 0.0 | 0.0 | 0.0 | 0.0 | 0.0 | 0.0 | APRIL | 0.0 | 0.0 | 0.0 | 0.003 | 0.003 | 0.003 | 0.008 |
| MAY | 0.002 | 0.0 | 0.0 | 0.0 | 0.005 | 0.0 | 0.005 | MAY | 0.005 | 0.0 | 0.0 | 0.0 | 0.010 | 0.0 | 0.012 |
| JUNE | 0.003 | 0.0 | 0.0 | 0.003 | 0.003 | 0.003 | 0.005 | JUNE | 0.0 | 0.0 | 0.0 | 0.0 | 0.0 | 0.0 | 0.003 |
| JULY | 0.002 | 0.0 | 0.0 | 0.0 | 0.002 | 0.0 | 0.002 | JULY | 0.002 | 0.0 | 0.0 | 0.0 | 0.002 | 0.0 | 0.002 |
| AUGUST | 0.002 | 0.0 | 0.0 | 0.0 | 0.005 | 0.002 | 0.010 | AUGUST | 0.0 | 0.0 | 0.0 | 0.002 | 0.002 | 0.002 | 0.010 |
| SEPTEMBER | 0.0 | 0.0 | 0.0 | 0.0 | 0.0 | 0.0 | 0.0 | SEPTEMBER | 0.003 | 0.0 | 0.0 | 0.003 | 0.005 | 0.005 | 0.013 |
| OCTOBER | 0.0 | 0.0 | 0.0 | 0.0 | 0.0 | 0.0 | 0.0 | OCTOBER | 0.0 | 0.0 | 0.0 | 0.0 | 0.0 | 0.0 | 0.0 |
| NOVEMBER | 0.0 | 0.0 | 0.0 | 0.0 | 0.0 | 0.0 | 0.0 | NOVEMBER | 0.0 | 0.003 | 0.0 | 0.0 | 0.005 | 0.0 | 0.005 |
| DECEMBER | 0.0 | 0.0 | 0.0 | 0.0 | 0.0 | 0.0 | 0.0 | DECEMBER | 0.0 | 0.0 | 0.0 | 0.0 | 0.0 | 0.0 | 0.002 |
| ANCHORAGE, AK (ANC) | | | | | | | | ASTORIA, OREG (AST) | | | | | | | |
| | 00-06 | 06-12 | 12-18 | 18-24 | 00-12 | 12-24 | 00-24 | | 00-06 | 06-12 | 12-18 | 18-24 | 00-12 | 12-24 | 00-24 |
| JANUARY | 0.0 | 0.0 | 0.0 | 0.0 | 0.0 | 0.0 | 0.0 | JANUARY | 0.0 | 0.002 | 0.0 | 0.0 | 0.002 | 0.0 | 0.012 |
| FEBRUARY | 0.0 | 0.0 | 0.0 | 0.0 | 0.0 | 0.0 | 0.0 | FEBRUARY | 0.0 | 0.0 | 0.0 | 0.0 | 0.0 | 0.0 | 0.0 |
| MARCH | 0.0 | 0.0 | 0.0 | 0.0 | 0.0 | 0.0 | 0.0 | MARCH | 0.0 | 0.0 | 0.0 | 0.0 | 0.0 | 0.0 | 0.0 |
| APRIL | 0.0 | 0.0 | 0.0 | 0.0 | 0.0 | 0.0 | 0.0 | APRIL | 0.0 | 0.0 | 0.0 | 0.0 | 0.0 | 0.0 | 0.0 |
| MAY | 0.0 | 0.0 | 0.0 | 0.0 | 0.0 | 0.0 | 0.0 | MAY | 0.0 | 0.0 | 0.0 | 0.0 | 0.0 | 0.0 | 0.0 |
| JUNE | 0.0 | 0.0 | 0.0 | 0.0 | 0.0 | 0.0 | 0.0 | JUNE | 0.0 | 0.0 | 0.0 | 0.0 | 0.0 | 0.0 | 0.0 |
| JULY | 0.0 | 0.0 | 0.0 | 0.0 | 0.0 | 0.0 | 0.0 | JULY | 0.0 | 0.0 | 0.0 | 0.0 | 0.0 | 0.0 | 0.0 |
| AUGUST | 0.0 | 0.0 | 0.0 | 0.0 | 0.0 | 0.0 | 0.0 | AUGUST | 0.0 | 0.0 | 0.0 | 0.0 | 0.0 | 0.0 | 0.0 |
| SEPTEMBER | 0.0 | 0.0 | 0.0 | 0.0 | 0.0 | 0.0 | 0.0 | SEPTEMBER | 0.0 | 0.0 | 0.0 | 0.0 | 0.0 | 0.0 | 0.0 |
| OCTOBER | 0.0 | 0.0 | 0.0 | 0.0 | 0.0 | 0.0 | 0.0 | OCTOBER | 0.0 | 0.0 | 0.0 | 0.0 | 0.002 | 0.0 | 0.002 |
| NOVEMBER | 0.0 | 0.0 | 0.0 | 0.0 | 0.0 | 0.0 | 0.0 | NOVEMBER | 0.0 | 0.0 | 0.0 | 0.0 | 0.003 | 0.003 | 0.015 |
| DECEMBER | 0.0 | 0.0 | 0.0 | 0.0 | 0.0 | 0.0 | 0.0 | DECEMBER | 0.0 | 0.0 | 0.0 | 0.0 | 0.002 | 0.002 | 0.022 |

Table 5. Relative frequency of 2.00 inches or more of precipitation (continued).

| ATHENS, GA (AHN) | | | | | | | | AUGUSTA, GA (AGS) | | | | | | | |
|-------------------------|-------|-------|-------|-------|-------|-------|-------|--------------------------|-------|-------|-------|-------|-------|-------|-------|
| | 00-06 | 06-12 | 12-18 | 18-24 | 00-12 | 12-24 | 00-24 | | 00-06 | 06-12 | 12-18 | 18-24 | 00-12 | 12-24 | 00-24 |
| JANUARY | 0.0 | 0.0 | 0.0 | 0.0 | 0.0 | 0.0 | 0.002 | JANUARY | 0.0 | 0.0 | 0.0 | 0.0 | 0.0 | 0.0 | 0.007 |
| FEBRUARY | 0.0 | 0.0 | 0.0 | 0.0 | 0.0 | 0.0 | 0.005 | FEBRUARY | 0.0 | 0.0 | 0.0 | 0.0 | 0.005 | 0.003 | 0.016 |
| MARCH | 0.0 | 0.0 | 0.0 | 0.0 | 0.002 | 0.002 | 0.007 | MARCH | 0.0 | 0.005 | 0.0 | 0.0 | 0.005 | 0.002 | 0.010 |
| APRIL | 0.0 | 0.0 | 0.003 | 0.0 | 0.0 | 0.005 | 0.008 | APRIL | 0.0 | 0.0 | 0.0 | 0.0 | 0.0 | 0.003 | 0.003 |
| MAY | 0.0 | 0.005 | 0.002 | 0.0 | 0.007 | 0.002 | 0.010 | MAY | 0.0 | 0.0 | 0.0 | 0.0 | 0.0 | 0.0 | 0.002 |
| JUNE | 0.0 | 0.0 | 0.0 | 0.0 | 0.0 | 0.0 | 0.003 | JUNE | 0.003 | 0.0 | 0.0 | 0.0 | 0.003 | 0.0 | 0.005 |
| JULY | 0.002 | 0.0 | 0.005 | 0.005 | 0.002 | 0.010 | 0.012 | JULY | 0.002 | 0.0 | 0.0 | 0.002 | 0.002 | 0.002 | 0.005 |
| AUGUST | 0.0 | 0.0 | 0.0 | 0.002 | 0.0 | 0.005 | 0.007 | AUGUST | 0.002 | 0.0 | 0.0 | 0.002 | 0.002 | 0.002 | 0.005 |
| SEPTEMBER | 0.0 | 0.0 | 0.0 | 0.0 | 0.0 | 0.003 | 0.003 | SEPTEMBER | 0.0 | 0.0 | 0.003 | 0.003 | 0.0 | 0.005 | 0.008 |
| OCTOBER | 0.0 | 0.0 | 0.0 | 0.005 | 0.0 | 0.005 | 0.007 | OCTOBER | 0.0 | 0.0 | 0.0 | 0.0 | 0.0 | 0.0 | 0.0 |
| NOVEMBER | 0.0 | 0.0 | 0.0 | 0.0 | 0.003 | 0.003 | 0.005 | NOVEMBER | 0.0 | 0.0 | 0.0 | 0.0 | 0.0 | 0.0 | 0.0 |
| DECEMBER | 0.0 | 0.0 | 0.0 | 0.0 | 0.002 | 0.0 | 0.005 | DECEMBER | 0.0 | 0.0 | 0.0 | 0.0 | 0.0 | 0.0 | 0.010 |
| ATLANTA, GA (ATL) | | | | | | | | AUSTIN, TEX (AUS) | | | | | | | |
| | 00-06 | 06-12 | 12-18 | 18-24 | 00-12 | 12-24 | 00-24 | | 00-06 | 06-12 | 12-18 | 18-24 | 00-12 | 12-24 | 00-24 |
| JANUARY | 0.002 | 0.0 | 0.0 | 0.0 | 0.002 | 0.0 | 0.007 | JANUARY | 0.0 | 0.0 | 0.0 | 0.0 | 0.0 | 0.0 | 0.0 |
| FEBRUARY | 0.0 | 0.0 | 0.0 | 0.0 | 0.003 | 0.003 | 0.005 | FEBRUARY | 0.0 | 0.0 | 0.0 | 0.0 | 0.0 | 0.0 | 0.0 |
| MARCH | 0.0 | 0.0 | 0.0 | 0.002 | 0.002 | 0.005 | 0.015 | MARCH | 0.0 | 0.0 | 0.002 | 0.0 | 0.0 | 0.002 | 0.002 |
| APRIL | 0.0 | 0.003 | 0.003 | 0.0 | 0.003 | 0.008 | 0.008 | APRIL | 0.0 | 0.003 | 0.0 | 0.0 | 0.003 | 0.003 | 0.010 |
| MAY | 0.002 | 0.0 | 0.0 | 0.002 | 0.005 | 0.002 | 0.012 | MAY | 0.007 | 0.0 | 0.0 | 0.005 | 0.007 | 0.005 | 0.015 |
| JUNE | 0.0 | 0.0 | 0.0 | 0.0 | 0.0 | 0.003 | 0.003 | JUNE | 0.0 | 0.003 | 0.005 | 0.003 | 0.003 | 0.008 | 0.013 |
| JULY | 0.0 | 0.0 | 0.0 | 0.002 | 0.0 | 0.002 | 0.002 | JULY | 0.002 | 0.0 | 0.005 | 0.0 | 0.002 | 0.005 | 0.007 |
| AUGUST | 0.002 | 0.0 | 0.0 | 0.0 | 0.002 | 0.002 | 0.005 | AUGUST | 0.0 | 0.0 | 0.0 | 0.0 | 0.0 | 0.0 | 0.002 |
| SEPTEMBER | 0.0 | 0.0 | 0.0 | 0.003 | 0.0 | 0.003 | 0.008 | SEPTEMBER | 0.003 | 0.0 | 0.003 | 0.0 | 0.003 | 0.003 | 0.005 |
| OCTOBER | 0.0 | 0.0 | 0.002 | 0.0 | 0.0 | 0.005 | 0.010 | OCTOBER | 0.0 | 0.0 | 0.005 | 0.0 | 0.002 | 0.005 | 0.010 |
| NOVEMBER | 0.0 | 0.003 | 0.0 | 0.0 | 0.005 | 0.0 | 0.008 | NOVEMBER | 0.003 | 0.0 | 0.0 | 0.0 | 0.003 | 0.0 | 0.003 |
| DECEMBER | 0.0 | 0.0 | 0.0 | 0.0 | 0.0 | 0.0 | 0.007 | DECEMBER | 0.0 | 0.002 | 0.0 | 0.0 | 0.002 | 0.0 | 0.002 |
| ATLANTIC CITY, NJ (ACY) | | | | | | | | BAKERSFIELD, CALIF (BFL) | | | | | | | |
| | 00-06 | 06-12 | 12-18 | 18-24 | 00-12 | 12-24 | 00-24 | | 00-06 | 06-12 | 12-18 | 18-24 | 00-12 | 12-24 | 00-24 |
| JANUARY | 0.0 | 0.0 | 0.0 | 0.0 | 0.0 | 0.0 | 0.002 | JANUARY | 0.0 | 0.0 | 0.0 | 0.0 | 0.0 | 0.0 | 0.0 |
| FEBRUARY | 0.0 | 0.0 | 0.0 | 0.0 | 0.0 | 0.0 | 0.003 | FEBRUARY | 0.0 | 0.0 | 0.0 | 0.0 | 0.0 | 0.0 | 0.003 |
| MARCH | 0.0 | 0.0 | 0.0 | 0.0 | 0.0 | 0.0 | 0.002 | MARCH | 0.0 | 0.0 | 0.0 | 0.0 | 0.0 | 0.0 | 0.0 |
| APRIL | 0.0 | 0.0 | 0.0 | 0.0 | 0.0 | 0.0 | 0.0 | APRIL | 0.0 | 0.0 | 0.0 | 0.0 | 0.0 | 0.0 | 0.0 |
| MAY | 0.0 | 0.002 | 0.0 | 0.0 | 0.005 | 0.0 | 0.005 | MAY | 0.0 | 0.0 | 0.0 | 0.0 | 0.0 | 0.0 | 0.0 |
| JUNE | 0.0 | 0.0 | 0.0 | 0.0 | 0.0 | 0.0 | 0.0 | JUNE | 0.0 | 0.0 | 0.0 | 0.0 | 0.0 | 0.0 | 0.0 |
| JULY | 0.0 | 0.0 | 0.0 | 0.005 | 0.0 | 0.005 | 0.002 | JULY | 0.0 | 0.0 | 0.0 | 0.0 | 0.0 | 0.0 | 0.0 |
| AUGUST | 0.0 | 0.0 | 0.0 | 0.005 | 0.0 | 0.005 | 0.005 | AUGUST | 0.0 | 0.0 | 0.0 | 0.0 | 0.0 | 0.0 | 0.0 |
| SEPTEMBER | 0.0 | 0.0 | 0.0 | 0.003 | 0.0 | 0.003 | 0.003 | SEPTEMBER | 0.0 | 0.0 | 0.0 | 0.0 | 0.0 | 0.0 | 0.0 |
| OCTOBER | 0.0 | 0.0 | 0.0 | 0.0 | 0.002 | 0.0 | 0.005 | OCTOBER | 0.0 | 0.0 | 0.0 | 0.0 | 0.0 | 0.0 | 0.0 |
| NOVEMBER | 0.0 | 0.0 | 0.003 | 0.0 | 0.0 | 0.005 | 0.008 | NOVEMBER | 0.0 | 0.0 | 0.0 | 0.0 | 0.0 | 0.0 | 0.0 |
| DECEMBER | 0.0 | 0.0 | 0.0 | 0.0 | 0.0 | 0.0 | 0.0 | DECEMBER | 0.0 | 0.0 | 0.0 | 0.0 | 0.0 | 0.0 | 0.0 |

Table 5. Relative frequency of 2.00 inches or more of precipitation (continued).

| BALTIMORE, MD (BWI) | | | | | | | BARTER ISLAND, AK (BTI) | | | | | | | | |
|---------------------|-------|-------|-------|-------|-------|-------|-------------------------|-----------|-------|-------|-------|-------|-------|-------|-------|
| | 00-06 | 06-12 | 12-18 | 18-24 | 00-12 | 12-24 | 00-24 | | 00-06 | 06-12 | 12-18 | 18-24 | 00-12 | 12-24 | 00-24 |
| JANUARY | 0.0 | 0.0 | 0.0 | 0.0 | 0.002 | 0.0 | 0.002 | JANUARY | 0.0 | 0.0 | 0.0 | 0.0 | 0.0 | 0.0 | 0.0 |
| FEBRUARY | 0.0 | 0.0 | 0.0 | 0.0 | 0.0 | 0.003 | 0.003 | FEBRUARY | 0.0 | 0.0 | 0.0 | 0.0 | 0.0 | 0.0 | 0.0 |
| MARCH | 0.0 | 0.0 | 0.0 | 0.0 | 0.0 | 0.0 | 0.005 | MARCH | 0.0 | 0.0 | 0.0 | 0.0 | 0.0 | 0.0 | 0.0 |
| APRIL | 0.0 | 0.0 | 0.0 | 0.0 | 0.0 | 0.0 | 0.0 | APRIL | 0.0 | 0.0 | 0.0 | 0.0 | 0.0 | 0.0 | 0.0 |
| MAY | 0.0 | 0.0 | 0.0 | 0.0 | 0.0 | 0.0 | 0.0 | MAY | 0.0 | 0.0 | 0.0 | 0.0 | 0.0 | 0.0 | 0.0 |
| JUNE | 0.0 | 0.0 | 0.0 | 0.0 | 0.0 | 0.0 | 0.003 | JUNE | 0.0 | 0.0 | 0.0 | 0.0 | 0.0 | 0.0 | 0.0 |
| JULY | 0.0 | 0.0 | 0.0 | 0.0 | 0.0 | 0.002 | 0.010 | JULY | 0.0 | 0.0 | 0.0 | 0.0 | 0.0 | 0.0 | 0.0 |
| AUGUST | 0.0 | 0.0 | 0.0 | 0.005 | 0.0 | 0.005 | 0.007 | AUGUST | 0.0 | 0.0 | 0.0 | 0.0 | 0.0 | 0.0 | 0.0 |
| SEPTEMBER | 0.003 | 0.003 | 0.003 | 0.0 | 0.005 | 0.003 | 0.010 | SEPTEMBER | 0.0 | 0.0 | 0.0 | 0.0 | 0.0 | 0.0 | 0.0 |
| OCTOBER | 0.0 | 0.0 | 0.0 | 0.0 | 0.0 | 0.0 | 0.0 | OCTOBER | 0.0 | 0.0 | 0.0 | 0.0 | 0.0 | 0.0 | 0.0 |
| NOVEMBER | 0.0 | 0.0 | 0.0 | 0.0 | 0.0 | 0.0 | 0.0 | NOVEMBER | 0.0 | 0.0 | 0.0 | 0.0 | 0.0 | 0.0 | 0.0 |
| DECEMBER | 0.0 | 0.0 | 0.0 | 0.0 | 0.0 | 0.0 | 0.005 | DECEMBER | 0.0 | 0.0 | 0.0 | 0.0 | 0.0 | 0.0 | 0.0 |
| BANGOR, ME (BGR) | | | | | | | BATON ROUGE, LA (BTR) | | | | | | | | |
| | 00-06 | 06-12 | 12-18 | 18-24 | 00-12 | 12-24 | 00-24 | | 00-06 | 06-12 | 12-18 | 18-24 | 00-12 | 12-24 | 00-24 |
| JANUARY | 0.0 | 0.0 | 0.0 | 0.0 | 0.0 | 0.0 | 0.003 | JANUARY | 0.0 | 0.0 | 0.002 | 0.0 | 0.002 | 0.002 | 0.010 |
| FEBRUARY | 0.0 | 0.0 | 0.0 | 0.0 | 0.0 | 0.0 | 0.0 | FEBRUARY | 0.003 | 0.003 | 0.0 | 0.0 | 0.011 | 0.003 | 0.019 |
| MARCH | 0.0 | 0.0 | 0.0 | 0.0 | 0.0 | 0.0 | 0.0 | MARCH | 0.002 | 0.0 | 0.0 | 0.005 | 0.005 | 0.007 | 0.015 |
| APRIL | 0.0 | 0.0 | 0.0 | 0.0 | 0.003 | 0.003 | 0.005 | APRIL | 0.005 | 0.003 | 0.010 | 0.005 | 0.013 | 0.023 | 0.033 |
| MAY | 0.0 | 0.0 | 0.0 | 0.0 | 0.0 | 0.0 | 0.0 | MAY | 0.0 | 0.002 | 0.002 | 0.002 | 0.005 | 0.007 | 0.022 |
| JUNE | 0.0 | 0.0 | 0.0 | 0.0 | 0.0 | 0.0 | 0.0 | JUNE | 0.0 | 0.0 | 0.0 | 0.003 | 0.0 | 0.003 | 0.005 |
| JULY | 0.0 | 0.0 | 0.0 | 0.002 | 0.003 | 0.003 | 0.008 | JULY | 0.002 | 0.0 | 0.005 | 0.007 | 0.002 | 0.012 | 0.015 |
| AUGUST | 0.0 | 0.0 | 0.0 | 0.0 | 0.003 | 0.0 | 0.005 | AUGUST | 0.002 | 0.0 | 0.002 | 0.007 | 0.002 | 0.010 | 0.020 |
| SEPTEMBER | 0.003 | 0.0 | 0.0 | 0.0 | 0.003 | 0.0 | 0.003 | SEPTEMBER | 0.003 | 0.0 | 0.0 | 0.003 | 0.003 | 0.003 | 0.010 |
| OCTOBER | 0.0 | 0.0 | 0.0 | 0.0 | 0.0 | 0.0 | 0.0 | OCTOBER | 0.002 | 0.002 | 0.002 | 0.002 | 0.005 | 0.005 | 0.010 |
| NOVEMBER | 0.0 | 0.0 | 0.003 | 0.0 | 0.0 | 0.003 | 0.005 | NOVEMBER | 0.005 | 0.0 | 0.0 | 0.003 | 0.008 | 0.003 | 0.013 |
| DECEMBER | 0.0 | 0.0 | 0.0 | 0.0 | 0.0 | 0.005 | 0.005 | DECEMBER | 0.002 | 0.002 | 0.0 | 0.002 | 0.010 | 0.002 | 0.015 |
| BARROW, AK (BRW) | | | | | | | BECKLEY, W VA (BKW) | | | | | | | | |
| | 00-06 | 06-12 | 12-18 | 18-24 | 00-12 | 12-24 | 00-24 | | 00-06 | 06-12 | 12-18 | 18-24 | 00-12 | 12-24 | 00-24 |
| JANUARY | 0.0 | 0.0 | 0.0 | 0.0 | 0.0 | 0.0 | 0.0 | JANUARY | 0.0 | 0.0 | 0.0 | 0.0 | 0.0 | 0.0 | 0.0 |
| FEBRUARY | 0.0 | 0.0 | 0.0 | 0.0 | 0.0 | 0.0 | 0.0 | FEBRUARY | 0.0 | 0.0 | 0.0 | 0.0 | 0.0 | 0.0 | 0.003 |
| MARCH | 0.0 | 0.0 | 0.0 | 0.0 | 0.0 | 0.0 | 0.0 | MARCH | 0.0 | 0.0 | 0.0 | 0.0 | 0.0 | 0.0 | 0.0 |
| APRIL | 0.0 | 0.0 | 0.0 | 0.0 | 0.0 | 0.0 | 0.0 | APRIL | 0.0 | 0.0 | 0.0 | 0.0 | 0.0 | 0.0 | 0.003 |
| MAY | 0.0 | 0.0 | 0.0 | 0.0 | 0.0 | 0.0 | 0.0 | MAY | 0.0 | 0.0 | 0.0 | 0.0 | 0.002 | 0.0 | 0.002 |
| JUNE | 0.0 | 0.0 | 0.0 | 0.0 | 0.0 | 0.0 | 0.0 | JUNE | 0.0 | 0.0 | 0.0 | 0.003 | 0.0 | 0.003 | 0.005 |
| JULY | 0.0 | 0.0 | 0.0 | 0.0 | 0.0 | 0.0 | 0.0 | JULY | 0.002 | 0.0 | 0.0 | 0.0 | 0.005 | 0.0 | 0.005 |
| AUGUST | 0.0 | 0.0 | 0.0 | 0.0 | 0.0 | 0.0 | 0.0 | AUGUST | 0.0 | 0.0 | 0.0 | 0.0 | 0.0 | 0.002 | 0.002 |
| SEPTEMBER | 0.0 | 0.0 | 0.0 | 0.0 | 0.0 | 0.0 | 0.0 | SEPTEMBER | 0.0 | 0.0 | 0.0 | 0.0 | 0.0 | 0.0 | 0.0 |
| OCTOBER | 0.0 | 0.0 | 0.0 | 0.0 | 0.0 | 0.0 | 0.0 | OCTOBER | 0.0 | 0.0 | 0.0 | 0.0 | 0.0 | 0.0 | 0.002 |
| NOVEMBER | 0.0 | 0.0 | 0.0 | 0.0 | 0.0 | 0.0 | 0.0 | NOVEMBER | 0.0 | 0.0 | 0.0 | 0.0 | 0.0 | 0.0 | 0.0 |
| DECEMBER | 0.0 | 0.0 | 0.0 | 0.0 | 0.0 | 0.0 | 0.0 | DECEMBER | 0.0 | 0.0 | 0.0 | 0.0 | 0.0 | 0.0 | 0.0 |

Table 5. Relative frequency of 2.00 inches or more of precipitation (continued).

| BETHEL, AK (BET) | | | | | | | | BIRMINGHAM, ALA (BHM) | | | | | | | |
|----------------------|-------|-------|-------|-------|-------|-------|-------|-----------------------|-------|-------|-------|-------|-------|-------|-------|
| | 00-06 | 06-12 | 12-18 | 18-24 | 00-12 | 12-24 | 00-24 | | 00-06 | 06-12 | 12-18 | 18-24 | 00-12 | 12-24 | 00-24 |
| JANUARY | 0.0 | 0.0 | 0.0 | 0.0 | 0.0 | 0.0 | 0.0 | JANUARY | 0.0 | 0.0 | 0.0 | 0.0 | 0.005 | 0.003 | 0.008 |
| FEBRUARY | 0.0 | 0.0 | 0.0 | 0.0 | 0.0 | 0.0 | 0.0 | FEBRUARY | 0.0 | 0.0 | 0.0 | 0.0 | 0.003 | 0.0 | 0.006 |
| MARCH | 0.0 | 0.0 | 0.0 | 0.0 | 0.0 | 0.0 | 0.0 | MARCH | 0.0 | 0.005 | 0.0 | 0.0 | 0.007 | 0.010 | 0.022 |
| APRIL | 0.0 | 0.0 | 0.0 | 0.0 | 0.0 | 0.0 | 0.0 | APRIL | 0.003 | 0.0 | 0.003 | 0.003 | 0.008 | 0.008 | 0.013 |
| MAY | 0.0 | 0.0 | 0.0 | 0.0 | 0.0 | 0.0 | 0.0 | MAY | 0.0 | 0.0 | 0.0 | 0.0 | 0.007 | 0.002 | 0.018 |
| JUNE | 0.0 | 0.0 | 0.0 | 0.0 | 0.0 | 0.0 | 0.0 | JUNE | 0.0 | 0.0 | 0.0 | 0.0 | 0.0 | 0.0 | 0.0 |
| JULY | 0.0 | 0.0 | 0.0 | 0.0 | 0.0 | 0.0 | 0.0 | JULY | 0.0 | 0.0 | 0.0 | 0.002 | 0.0 | 0.007 | 0.013 |
| AUGUST | 0.0 | 0.0 | 0.0 | 0.0 | 0.0 | 0.0 | 0.0 | AUGUST | 0.0 | 0.0 | 0.0 | 0.0 | 0.0 | 0.0 | 0.0 |
| SEPTEMBER | 0.0 | 0.0 | 0.0 | 0.0 | 0.0 | 0.0 | 0.0 | SEPTEMBER | 0.003 | 0.003 | 0.0 | 0.0 | 0.005 | 0.003 | 0.016 |
| OCTOBER | 0.0 | 0.0 | 0.0 | 0.0 | 0.0 | 0.0 | 0.0 | OCTOBER | 0.002 | 0.0 | 0.002 | 0.0 | 0.002 | 0.003 | 0.008 |
| NOVEMBER | 0.0 | 0.0 | 0.0 | 0.0 | 0.0 | 0.0 | 0.0 | NOVEMBER | 0.003 | 0.0 | 0.0 | 0.003 | 0.003 | 0.003 | 0.005 |
| DECEMBER | 0.0 | 0.0 | 0.0 | 0.0 | 0.0 | 0.0 | 0.0 | DECEMBER | 0.002 | 0.005 | 0.0 | 0.0 | 0.007 | 0.0 | 0.015 |
| BILLINGS, MONT (BIL) | | | | | | | | BISMARCK, N DAK (BIS) | | | | | | | |
| | 00-06 | 06-12 | 12-18 | 18-24 | 00-12 | 12-24 | 00-24 | | 00-06 | 06-12 | 12-18 | 18-24 | 00-12 | 12-24 | 00-24 |
| JANUARY | 0.0 | 0.0 | 0.0 | 0.0 | 0.0 | 0.0 | 0.0 | JANUARY | 0.0 | 0.0 | 0.0 | 0.0 | 0.0 | 0.0 | 0.0 |
| FEBRUARY | 0.0 | 0.0 | 0.0 | 0.0 | 0.0 | 0.0 | 0.0 | FEBRUARY | 0.0 | 0.0 | 0.0 | 0.0 | 0.0 | 0.0 | 0.0 |
| MARCH | 0.0 | 0.0 | 0.0 | 0.0 | 0.0 | 0.0 | 0.0 | MARCH | 0.0 | 0.0 | 0.0 | 0.0 | 0.0 | 0.0 | 0.0 |
| APRIL | 0.0 | 0.0 | 0.0 | 0.0 | 0.0 | 0.0 | 0.003 | APRIL | 0.0 | 0.0 | 0.0 | 0.0 | 0.0 | 0.0 | 0.0 |
| MAY | 0.0 | 0.0 | 0.0 | 0.0 | 0.0 | 0.0 | 0.002 | MAY | 0.0 | 0.0 | 0.0 | 0.0 | 0.0 | 0.0 | 0.0 |
| JUNE | 0.0 | 0.0 | 0.0 | 0.0 | 0.0 | 0.0 | 0.0 | JUNE | 0.0 | 0.0 | 0.0 | 0.0 | 0.0 | 0.0 | 0.0 |
| JULY | 0.0 | 0.0 | 0.0 | 0.0 | 0.0 | 0.0 | 0.0 | JULY | 0.0 | 0.0 | 0.0 | 0.0 | 0.0 | 0.0 | 0.0 |
| AUGUST | 0.0 | 0.0 | 0.0 | 0.0 | 0.0 | 0.0 | 0.0 | AUGUST | 0.0 | 0.0 | 0.0 | 0.0 | 0.0 | 0.0 | 0.0 |
| SEPTEMBER | 0.0 | 0.0 | 0.0 | 0.0 | 0.0 | 0.0 | 0.0 | SEPTEMBER | 0.0 | 0.0 | 0.0 | 0.0 | 0.003 | 0.0 | 0.003 |
| OCTOBER | 0.0 | 0.0 | 0.0 | 0.0 | 0.0 | 0.0 | 0.0 | OCTOBER | 0.0 | 0.0 | 0.0 | 0.0 | 0.0 | 0.0 | 0.0 |
| NOVEMBER | 0.0 | 0.0 | 0.0 | 0.0 | 0.0 | 0.0 | 0.0 | NOVEMBER | 0.0 | 0.0 | 0.0 | 0.0 | 0.0 | 0.0 | 0.0 |
| DECEMBER | 0.0 | 0.0 | 0.0 | 0.0 | 0.0 | 0.0 | 0.0 | DECEMBER | 0.0 | 0.0 | 0.0 | 0.0 | 0.0 | 0.0 | 0.0 |
| BINGHAMTON, NY (BCM) | | | | | | | | BOISE, IDAHO (BOI) | | | | | | | |
| | 00-06 | 06-12 | 12-18 | 18-24 | 00-12 | 12-24 | 00-24 | | 00-06 | 06-12 | 12-18 | 18-24 | 00-12 | 12-24 | 00-24 |
| JANUARY | 0.0 | 0.0 | 0.0 | 0.0 | 0.0 | 0.0 | 0.0 | JANUARY | 0.0 | 0.0 | 0.0 | 0.0 | 0.0 | 0.0 | 0.0 |
| FEBRUARY | 0.0 | 0.0 | 0.0 | 0.0 | 0.0 | 0.0 | 0.0 | FEBRUARY | 0.0 | 0.0 | 0.0 | 0.0 | 0.0 | 0.0 | 0.0 |
| MARCH | 0.0 | 0.0 | 0.0 | 0.0 | 0.0 | 0.0 | 0.0 | MARCH | 0.0 | 0.0 | 0.0 | 0.0 | 0.0 | 0.0 | 0.0 |
| APRIL | 0.0 | 0.0 | 0.0 | 0.0 | 0.0 | 0.003 | 0.003 | APRIL | 0.0 | 0.0 | 0.0 | 0.0 | 0.0 | 0.0 | 0.0 |
| MAY | 0.0 | 0.0 | 0.0 | 0.0 | 0.0 | 0.0 | 0.0 | MAY | 0.0 | 0.0 | 0.0 | 0.0 | 0.0 | 0.0 | 0.0 |
| JUNE | 0.0 | 0.0 | 0.0 | 0.003 | 0.0 | 0.003 | 0.005 | JUNE | 0.0 | 0.0 | 0.0 | 0.0 | 0.0 | 0.0 | 0.0 |
| JULY | 0.0 | 0.0 | 0.0 | 0.002 | 0.0 | 0.002 | 0.002 | JULY | 0.0 | 0.0 | 0.0 | 0.0 | 0.0 | 0.0 | 0.0 |
| AUGUST | 0.0 | 0.0 | 0.0 | 0.0 | 0.0 | 0.0 | 0.0 | AUGUST | 0.0 | 0.0 | 0.0 | 0.0 | 0.0 | 0.0 | 0.0 |
| SEPTEMBER | 0.0 | 0.0 | 0.0 | 0.0 | 0.003 | 0.0 | 0.010 | SEPTEMBER | 0.0 | 0.0 | 0.0 | 0.0 | 0.0 | 0.0 | 0.0 |
| OCTOBER | 0.0 | 0.0 | 0.0 | 0.0 | 0.0 | 0.0 | 0.002 | OCTOBER | 0.0 | 0.0 | 0.0 | 0.0 | 0.0 | 0.0 | 0.0 |
| NOVEMBER | 0.0 | 0.0 | 0.0 | 0.0 | 0.0 | 0.0 | 0.003 | NOVEMBER | 0.0 | 0.0 | 0.0 | 0.0 | 0.0 | 0.0 | 0.0 |
| DECEMBER | 0.0 | 0.0 | 0.0 | 0.0 | 0.0 | 0.0 | 0.002 | DECEMBER | 0.0 | 0.0 | 0.0 | 0.0 | 0.0 | 0.0 | 0.0 |

Table 5. Relative frequency of 2.00 inches or more of precipitation (continued).

| BOOTHVILLE, LA (BVE) | | | | | | | BRIDGEPORT, CONN (BDR) | | | | | | |
|----------------------|-------|-------|-------|-------|-------|-------|------------------------|-------|-------|-------|-------|-------|-------|
| | 00-06 | 06-12 | 12-18 | 18-24 | 00-12 | 12-24 | 00-06 | 06-12 | 12-18 | 18-24 | 00-12 | 12-24 | 00-24 |
| JANUARY | ***** | 0.005 | 0.0 | 0.003 | ***** | 0.003 | ***** | 0.002 | 0.002 | 0.0 | 0.003 | 0.002 | 0.006 |
| FEBRUARY | ***** | 0.0 | 0.003 | 0.0 | ***** | 0.003 | ***** | 0.0 | 0.0 | 0.0 | 0.0 | 0.0 | 0.007 |
| MARCH | ***** | 0.006 | 0.003 | 0.006 | ***** | 0.013 | ***** | 0.0 | 0.0 | 0.002 | 0.0 | 0.005 | 0.013 |
| APRIL | ***** | 0.006 | 0.003 | 0.003 | ***** | 0.007 | ***** | 0.003 | 0.0 | 0.003 | 0.003 | 0.005 | 0.003 |
| MAY | ***** | 0.0 | 0.0 | 0.0 | ***** | 0.003 | ***** | 0.0 | 0.0 | 0.0 | 0.0 | 0.0 | 0.003 |
| JUNE | ***** | 0.0 | 0.003 | 0.003 | ***** | 0.007 | ***** | 0.0 | 0.0 | 0.0 | 0.0 | 0.003 | 0.004 |
| JULY | ***** | 0.0 | 0.013 | 0.0 | ***** | 0.013 | ***** | 0.0 | 0.0 | 0.002 | 0.0 | 0.002 | 0.008 |
| AUGUST | ***** | 0.0 | 0.0 | 0.0 | ***** | 0.010 | ***** | 0.0 | 0.0 | 0.0 | 0.0 | 0.0 | 0.0 |
| SEPTEMBER | ***** | 0.006 | 0.003 | 0.012 | ***** | 0.007 | ***** | 0.004 | 0.0 | 0.003 | 0.0 | 0.004 | 0.012 |
| OCTOBER | ***** | 0.0 | 0.003 | 0.0 | ***** | 0.009 | ***** | 0.0 | 0.002 | 0.0 | 0.0 | 0.005 | 0.010 |
| NOVEMBER | ***** | 0.003 | 0.003 | 0.0 | ***** | 0.015 | ***** | 0.0 | 0.0 | 0.0 | 0.0 | 0.005 | 0.011 |
| DECEMBER | ***** | 0.008 | 0.006 | 0.0 | ***** | 0.009 | ***** | 0.0 | 0.0 | 0.0 | 0.003 | 0.0 | 0.003 |
| BOSTON, MASS (BOS) | | | | | | | BRISTOL, TENN (TRI) | | | | | | |
| | 00-06 | 06-12 | 12-18 | 18-24 | 00-12 | 12-24 | 00-06 | 06-12 | 12-18 | 18-24 | 00-12 | 12-24 | 00-24 |
| JANUARY | 0.0 | 0.0 | 0.0 | 0.0 | 0.0 | 0.0 | 0.0 | 0.0 | 0.0 | 0.0 | 0.0 | 0.0 | 0.0 |
| FEBRUARY | 0.0 | 0.0 | 0.0 | 0.0 | 0.0 | 0.0 | 0.0 | 0.0 | 0.0 | 0.0 | 0.0 | 0.0 | 0.0 |
| MARCH | 0.0 | 0.0 | 0.0 | 0.0 | 0.002 | 0.002 | 0.0 | 0.0 | 0.0 | 0.0 | 0.0 | 0.0 | 0.005 |
| APRIL | 0.0 | 0.0 | 0.0 | 0.0 | 0.0 | 0.0 | 0.0 | 0.0 | 0.0 | 0.0 | 0.0 | 0.0 | 0.003 |
| MAY | 0.0 | 0.0 | 0.0 | 0.0 | 0.0 | 0.002 | 0.0 | 0.0 | 0.0 | 0.0 | 0.002 | 0.0 | 0.002 |
| JUNE | 0.0 | 0.0 | 0.0 | 0.0 | 0.003 | 0.0 | 0.0 | 0.0 | 0.003 | 0.0 | 0.003 | 0.0 | 0.003 |
| JULY | 0.0 | 0.0 | 0.002 | 0.0 | 0.0 | 0.002 | 0.0 | 0.0 | 0.0 | 0.0 | 0.0 | 0.0 | 0.007 |
| AUGUST | 0.0 | 0.002 | 0.0 | 0.0 | 0.005 | 0.0 | 0.0 | 0.0 | 0.0 | 0.0 | 0.0 | 0.0 | 0.002 |
| SEPTEMBER | 0.0 | 0.0 | 0.0 | 0.0 | 0.0 | 0.0 | 0.003 | 0.0 | 0.0 | 0.0 | 0.005 | 0.0 | 0.005 |
| OCTOBER | 0.0 | 0.0 | 0.0 | 0.0 | 0.0 | 0.0 | 0.0 | 0.0 | 0.0 | 0.0 | 0.0 | 0.0 | 0.0 |
| NOVEMBER | 0.0 | 0.0 | 0.0 | 0.0 | 0.003 | 0.0 | 0.0 | 0.0 | 0.0 | 0.0 | 0.003 | 0.0 | 0.003 |
| DECEMBER | 0.0 | 0.0 | 0.0 | 0.0 | 0.0 | 0.002 | 0.0 | 0.0 | 0.0 | 0.0 | 0.0 | 0.0 | 0.002 |
| BRADFORD, PA (BFD) | | | | | | | BROWNSVILLE, TEX (BRO) | | | | | | |
| | 00-06 | 06-12 | 12-18 | 18-24 | 00-12 | 12-24 | 00-06 | 06-12 | 12-18 | 18-24 | 00-12 | 12-24 | 00-24 |
| JANUARY | 0.0 | 0.0 | 0.0 | 0.0 | 0.0 | 0.0 | 0.0 | 0.0 | 0.0 | 0.0 | 0.002 | 0.0 | 0.002 |
| FEBRUARY | 0.0 | 0.0 | 0.0 | 0.0 | 0.0 | 0.0 | 0.0 | 0.0 | 0.0 | 0.0 | 0.0 | 0.003 | 0.003 |
| MARCH | 0.0 | 0.0 | 0.0 | 0.0 | 0.0 | 0.0 | 0.0 | 0.0 | 0.0 | 0.0 | 0.0 | 0.0 | 0.002 |
| APRIL | 0.0 | 0.0 | 0.0 | 0.0 | 0.0 | 0.0 | 0.0 | 0.005 | 0.003 | 0.003 | 0.008 | 0.005 | 0.010 |
| MAY | 0.0 | 0.0 | 0.0 | 0.0 | 0.0 | 0.0 | 0.002 | 0.012 | 0.005 | 0.005 | 0.015 | 0.010 | 0.025 |
| JUNE | 0.0 | 0.0 | 0.0 | 0.003 | 0.005 | 0.005 | 0.0 | 0.0 | 0.003 | 0.005 | 0.0 | 0.010 | 0.013 |
| JULY | 0.002 | 0.0 | 0.0 | 0.002 | 0.002 | 0.002 | 0.0 | 0.002 | 0.0 | 0.005 | 0.002 | 0.010 | 0.015 |
| AUGUST | 0.002 | 0.0 | 0.0 | 0.0 | 0.005 | 0.0 | 0.0 | 0.0 | 0.0 | 0.007 | 0.0 | 0.010 | 0.010 |
| SEPTEMBER | 0.0 | 0.0 | 0.0 | 0.0 | 0.003 | 0.0 | 0.003 | 0.005 | 0.008 | 0.003 | 0.013 | 0.013 | 0.026 |
| OCTOBER | 0.0 | 0.0 | 0.0 | 0.0 | 0.0 | 0.0 | 0.0 | 0.0 | 0.002 | 0.0 | 0.0 | 0.002 | 0.005 |
| NOVEMBER | 0.0 | 0.0 | 0.0 | 0.0 | 0.0 | 0.0 | 0.0 | 0.0 | 0.0 | 0.0 | 0.0 | 0.0 | 0.0 |
| DECEMBER | 0.0 | 0.0 | 0.0 | 0.0 | 0.002 | 0.0 | 0.003 | 0.0 | 0.0 | 0.0 | 0.0 | 0.002 | 0.002 |

Table 5. Relative frequency of 2.00 inches or more of precipitation (continued).

| CEDAR CITY, UTAH (CDC) | | | | | | | | CHARLOTTE, NC (CLT) | | | | | | | |
|------------------------|-------|-------|-------|-------|-------|-------|-------|---------------------|-------|-------|-------|-------|-------|-------|-------|
| | 00-06 | 06-12 | 12-18 | 18-24 | 00-12 | 12-24 | 00-24 | | 00-06 | 06-12 | 12-18 | 18-24 | 00-12 | 12-24 | 00-24 |
| JANUARY | 0.0 | 0.0 | 0.0 | 0.0 | 0.0 | 0.0 | 0.0 | JANUARY | 0.0 | 0.0 | 0.0 | 0.0 | 0.0 | 0.0 | 0.0 |
| FEBRUARY | 0.0 | 0.0 | 0.0 | 0.0 | 0.0 | 0.0 | 0.0 | FEBRUARY | 0.0 | 0.003 | 0.0 | 0.0 | 0.003 | 0.0 | 0.003 |
| MARCH | 0.0 | 0.0 | 0.0 | 0.0 | 0.0 | 0.0 | 0.0 | MARCH | 0.0 | 0.0 | 0.0 | 0.0 | 0.002 | 0.0 | 0.005 |
| APRIL | 0.0 | 0.0 | 0.0 | 0.0 | 0.0 | 0.0 | 0.0 | APRIL | 0.0 | 0.0 | 0.0 | 0.0 | 0.0 | 0.0 | 0.003 |
| MAY | 0.0 | 0.0 | 0.0 | 0.0 | 0.0 | 0.0 | 0.0 | MAY | 0.0 | 0.002 | 0.0 | 0.0 | 0.002 | 0.002 | 0.005 |
| JUNE | 0.0 | 0.0 | 0.0 | 0.0 | 0.0 | 0.0 | 0.0 | JUNE | 0.0 | 0.0 | 0.0 | 0.003 | 0.0 | 0.003 | 0.003 |
| JULY | 0.0 | 0.0 | 0.0 | 0.0 | 0.0 | 0.0 | 0.0 | JULY | 0.002 | 0.0 | 0.0 | 0.0 | 0.002 | 0.0 | 0.005 |
| AUGUST | 0.0 | 0.0 | 0.0 | 0.0 | 0.0 | 0.0 | 0.0 | AUGUST | 0.002 | 0.0 | 0.0 | 0.002 | 0.005 | 0.002 | 0.010 |
| SEPTEMBER | 0.0 | 0.0 | 0.0 | 0.0 | 0.0 | 0.0 | 0.0 | SEPTEMBER | 0.0 | 0.003 | 0.003 | 0.0 | 0.010 | 0.005 | 0.021 |
| OCTOBER | 0.0 | 0.0 | 0.0 | 0.0 | 0.0 | 0.0 | 0.0 | OCTOBER | 0.005 | 0.0 | 0.0 | 0.002 | 0.005 | 0.002 | 0.010 |
| NOVEMBER | 0.0 | 0.0 | 0.0 | 0.0 | 0.0 | 0.0 | 0.0 | NOVEMBER | 0.0 | 0.0 | 0.0 | 0.0 | 0.0 | 0.0 | 0.0 |
| DECEMBER | 0.0 | 0.0 | 0.0 | 0.0 | 0.0 | 0.0 | 0.0 | DECEMBER | 0.0 | 0.0 | 0.0 | 0.0 | 0.005 | 0.002 | 0.007 |

| CHARLESTON, SC (CHS) | | | | | | | | CHATTANOOGA, TENN (CHA) | | | | | | | |
|----------------------|-------|-------|-------|-------|-------|-------|-------|-------------------------|-------|-------|-------|-------|-------|-------|-------|
| | 00-06 | 06-12 | 12-18 | 18-24 | 00-12 | 12-24 | 00-24 | | 00-06 | 06-12 | 12-18 | 18-24 | 00-12 | 12-24 | 00-24 |
| JANUARY | 0.0 | 0.0 | 0.0 | 0.0 | 0.0 | 0.0 | 0.0 | JANUARY | 0.0 | 0.0 | 0.0 | 0.0 | 0.0 | 0.0 | 0.007 |
| FEBRUARY | 0.0 | 0.0 | 0.0 | 0.0 | 0.0 | 0.0 | 0.0 | FEBRUARY | 0.0 | 0.0 | 0.0 | 0.0 | 0.0 | 0.0 | 0.0 |
| MARCH | 0.0 | 0.0 | 0.002 | 0.002 | 0.002 | 0.007 | 0.010 | MARCH | 0.0 | 0.0 | 0.002 | 0.0 | 0.007 | 0.007 | 0.017 |
| APRIL | 0.003 | 0.0 | 0.0 | 0.0 | 0.008 | 0.003 | 0.013 | APRIL | 0.0 | 0.0 | 0.0 | 0.0 | 0.0 | 0.003 | 0.005 |
| MAY | 0.002 | 0.0 | 0.0 | 0.002 | 0.002 | 0.005 | 0.010 | MAY | 0.0 | 0.0 | 0.0 | 0.0 | 0.002 | 0.0 | 0.005 |
| JUNE | 0.0 | 0.005 | 0.003 | 0.010 | 0.008 | 0.013 | 0.018 | JUNE | 0.0 | 0.0 | 0.0 | 0.0 | 0.0 | 0.0 | 0.005 |
| JULY | 0.0 | 0.0 | 0.005 | 0.015 | 0.0 | 0.022 | 0.025 | JULY | 0.0 | 0.0 | 0.0 | 0.007 | 0.0 | 0.007 | 0.010 |
| AUGUST | 0.002 | 0.0 | 0.002 | 0.007 | 0.002 | 0.010 | 0.012 | AUGUST | 0.0 | 0.0 | 0.0 | 0.0 | 0.002 | 0.0 | 0.002 |
| SEPTEMBER | 0.003 | 0.0 | 0.005 | 0.005 | 0.008 | 0.010 | 0.018 | SEPTEMBER | 0.005 | 0.0 | 0.005 | 0.005 | 0.005 | 0.013 | 0.015 |
| OCTOBER | 0.002 | 0.0 | 0.0 | 0.0 | 0.002 | 0.0 | 0.005 | OCTOBER | 0.0 | 0.0 | 0.0 | 0.0 | 0.0 | 0.002 | 0.007 |
| NOVEMBER | 0.003 | 0.0 | 0.0 | 0.0 | 0.005 | 0.0 | 0.008 | NOVEMBER | 0.003 | 0.0 | 0.0 | 0.0 | 0.003 | 0.003 | 0.008 |
| DECEMBER | 0.0 | 0.0 | 0.0 | 0.0 | 0.0 | 0.002 | 0.002 | DECEMBER | 0.0 | 0.0 | 0.0 | 0.0 | 0.007 | 0.0 | 0.010 |

| CHARLESTON, W VA (CRW) | | | | | | | | CHEYENNE, WYO (CYS) | | | | | | | |
|------------------------|-------|-------|-------|-------|-------|-------|-------|---------------------|-------|-------|-------|-------|-------|-------|-------|
| | 00-06 | 06-12 | 12-18 | 18-24 | 00-12 | 12-24 | 00-24 | | 00-06 | 06-12 | 12-18 | 18-24 | 00-12 | 12-24 | 00-24 |
| JANUARY | 0.0 | 0.0 | 0.0 | 0.0 | 0.0 | 0.0 | 0.0 | JANUARY | 0.0 | 0.0 | 0.0 | 0.0 | 0.0 | 0.0 | 0.0 |
| FEBRUARY | 0.0 | 0.0 | 0.0 | 0.0 | 0.0 | 0.0 | 0.0 | FEBRUARY | 0.0 | 0.0 | 0.0 | 0.0 | 0.0 | 0.0 | 0.0 |
| MARCH | 0.0 | 0.0 | 0.0 | 0.0 | 0.0 | 0.0 | 0.0 | MARCH | 0.0 | 0.0 | 0.0 | 0.0 | 0.0 | 0.0 | 0.0 |
| APRIL | 0.0 | 0.0 | 0.0 | 0.0 | 0.0 | 0.0 | 0.0 | APRIL | 0.0 | 0.0 | 0.0 | 0.0 | 0.0 | 0.0 | 0.0 |
| MAY | 0.0 | 0.0 | 0.0 | 0.0 | 0.002 | 0.0 | 0.005 | MAY | 0.0 | 0.0 | 0.0 | 0.0 | 0.0 | 0.0 | 0.0 |
| JUNE | 0.0 | 0.0 | 0.0 | 0.0 | 0.0 | 0.0 | 0.0 | JUNE | 0.0 | 0.0 | 0.0 | 0.0 | 0.0 | 0.0 | 0.003 |
| JULY | 0.002 | 0.0 | 0.0 | 0.0 | 0.007 | 0.0 | 0.007 | JULY | 0.0 | 0.0 | 0.0 | 0.0 | 0.0 | 0.002 | 0.002 |
| AUGUST | 0.0 | 0.0 | 0.0 | 0.002 | 0.0 | 0.002 | 0.007 | AUGUST | 0.002 | 0.0 | 0.0 | 0.0 | 0.002 | 0.0 | 0.002 |
| SEPTEMBER | 0.0 | 0.0 | 0.0 | 0.0 | 0.0 | 0.0 | 0.0 | SEPTEMBER | 0.0 | 0.0 | 0.0 | 0.003 | 0.0 | 0.003 | 0.003 |
| OCTOBER | 0.0 | 0.0 | 0.0 | 0.0 | 0.0 | 0.0 | 0.0 | OCTOBER | 0.0 | 0.0 | 0.0 | 0.0 | 0.0 | 0.0 | 0.0 |
| NOVEMBER | 0.0 | 0.0 | 0.0 | 0.0 | 0.0 | 0.0 | 0.003 | NOVEMBER | 0.0 | 0.0 | 0.0 | 0.0 | 0.0 | 0.0 | 0.0 |
| DECEMBER | 0.0 | 0.0 | 0.0 | 0.0 | 0.0 | 0.0 | 0.0 | DECEMBER | 0.0 | 0.0 | 0.0 | 0.0 | 0.0 | 0.0 | 0.0 |

Table 5. Relative frequency of 2.00 inches or more of precipitation (continued).

| COLUMBIA, MO (COU) | | | | | | | | CONCORD, NH (CON) | | | | | | | |
|--------------------|-------|-------|-------|-------|-------|-------|-------|-------------------|-------|-------|-------|-------|-------|-------|-------|
| | 00-06 | 06-12 | 12-18 | 18-24 | 00-12 | 12-24 | 00-24 | | 00-06 | 06-12 | 12-18 | 18-24 | 00-12 | 12-24 | 00-24 |
| JANUARY | 0.0 | 0.0 | 0.0 | 0.0 | 0.0 | 0.0 | 0.0 | JANUARY | 0.0 | 0.0 | 0.0 | 0.0 | 0.003 | 0.0 | 0.003 |
| FEBRUARY | 0.0 | 0.0 | 0.0 | 0.0 | 0.0 | 0.0 | 0.005 | FEBRUARY | 0.0 | 0.0 | 0.0 | 0.0 | 0.0 | 0.0 | 0.003 |
| MARCH | 0.0 | 0.0 | 0.0 | 0.0 | 0.0 | 0.0 | 0.002 | MARCH | 0.0 | 0.0 | 0.0 | 0.0 | 0.0 | 0.0 | 0.0 |
| APRIL | 0.0 | 0.0 | 0.0 | 0.0 | 0.003 | 0.0 | 0.010 | APRIL | 0.0 | 0.0 | 0.0 | 0.0 | 0.0 | 0.0 | 0.0 |
| MAY | 0.002 | 0.0 | 0.0 | 0.002 | 0.002 | 0.002 | 0.012 | MAY | 0.0 | 0.0 | 0.0 | 0.0 | 0.0 | 0.0 | 0.005 |
| JUNE | 0.003 | 0.003 | 0.0 | 0.003 | 0.005 | 0.003 | 0.010 | JUNE | 0.0 | 0.0 | 0.0 | 0.0 | 0.003 | 0.0 | 0.005 |
| JULY | 0.002 | 0.005 | 0.0 | 0.0 | 0.007 | 0.0 | 0.007 | JULY | 0.0 | 0.0 | 0.0 | 0.0 | 0.0 | 0.0 | 0.0 |
| AUGUST | 0.0 | 0.002 | 0.0 | 0.0 | 0.005 | 0.0 | 0.010 | AUGUST | 0.0 | 0.0 | 0.0 | 0.005 | 0.0 | 0.005 | 0.005 |
| SEPTEMBER | 0.0 | 0.0 | 0.0 | 0.005 | 0.0 | 0.005 | 0.005 | SEPTEMBER | 0.0 | 0.0 | 0.0 | 0.0 | 0.003 | 0.003 | 0.008 |
| OCTOBER | 0.0 | 0.0 | 0.0 | 0.0 | 0.0 | 0.0 | 0.002 | OCTOBER | 0.0 | 0.0 | 0.0 | 0.0 | 0.0 | 0.0 | 0.003 |
| NOVEMBER | 0.0 | 0.0 | 0.0 | 0.0 | 0.003 | 0.0 | 0.010 | NOVEMBER | 0.0 | 0.0 | 0.0 | 0.0 | 0.0 | 0.0 | 0.0 |
| DECEMBER | 0.0 | 0.0 | 0.0 | 0.0 | 0.0 | 0.002 | 0.005 | DECEMBER | 0.0 | 0.0 | 0.0 | 0.0 | 0.0 | 0.0 | 0.0 |

| COLUMBIA, SC (CAE) | | | | | | | | CONCORDIA, KANS (CNK) | | | | | | | |
|--------------------|-------|-------|-------|-------|-------|-------|-------|-----------------------|-------|-------|-------|-------|-------|-------|-------|
| | 00-06 | 06-12 | 12-18 | 18-24 | 00-12 | 12-24 | 00-24 | | 00-06 | 06-12 | 12-18 | 18-24 | 00-12 | 12-24 | 00-24 |
| JANUARY | 0.0 | 0.0 | 0.002 | 0.0 | 0.002 | 0.002 | 0.012 | JANUARY | 0.0 | 0.0 | 0.0 | 0.0 | 0.0 | 0.0 | 0.0 |
| FEBRUARY | 0.0 | 0.0 | 0.003 | 0.0 | 0.003 | 0.003 | 0.014 | FEBRUARY | 0.0 | 0.0 | 0.0 | 0.0 | 0.0 | 0.0 | 0.0 |
| MARCH | 0.0 | 0.0 | 0.002 | 0.0 | 0.0 | 0.005 | 0.010 | MARCH | 0.0 | 0.0 | 0.0 | 0.0 | 0.0 | 0.0 | 0.0 |
| APRIL | 0.0 | 0.0 | 0.0 | 0.0 | 0.008 | 0.005 | 0.013 | APRIL | 0.0 | 0.0 | 0.0 | 0.0 | 0.0 | 0.003 | 0.003 |
| MAY | 0.0 | 0.0 | 0.002 | 0.0 | 0.0 | 0.002 | 0.002 | MAY | 0.0 | 0.0 | 0.0 | 0.002 | 0.0 | 0.002 | 0.005 |
| JUNE | 0.003 | 0.0 | 0.003 | 0.010 | 0.003 | 0.013 | 0.021 | JUNE | 0.0 | 0.005 | 0.0 | 0.0 | 0.008 | 0.0 | 0.010 |
| JULY | 0.0 | 0.0 | 0.002 | 0.007 | 0.0 | 0.010 | 0.012 | JULY | 0.007 | 0.0 | 0.0 | 0.0 | 0.010 | 0.0 | 0.010 |
| AUGUST | 0.002 | 0.0 | 0.0 | 0.007 | 0.002 | 0.012 | 0.015 | AUGUST | 0.0 | 0.002 | 0.0 | 0.0 | 0.002 | 0.0 | 0.002 |
| SEPTEMBER | 0.003 | 0.0 | 0.0 | 0.0 | 0.008 | 0.005 | 0.015 | SEPTEMBER | 0.0 | 0.0 | 0.0 | 0.0 | 0.003 | 0.0 | 0.003 |
| OCTOBER | 0.002 | 0.0 | 0.0 | 0.0 | 0.002 | 0.0 | 0.005 | OCTOBER | 0.0 | 0.0 | 0.0 | 0.0 | 0.0 | 0.002 | 0.005 |
| NOVEMBER | 0.0 | 0.0 | 0.0 | 0.0 | 0.0 | 0.0 | 0.0 | NOVEMBER | 0.0 | 0.0 | 0.0 | 0.0 | 0.0 | 0.0 | 0.0 |
| DECEMBER | 0.0 | 0.0 | 0.0 | 0.0 | 0.002 | 0.002 | 0.005 | DECEMBER | 0.0 | 0.0 | 0.0 | 0.0 | 0.0 | 0.002 | 0.002 |

| COLUMBUS, OHIO (CMH) | | | | | | | | CORPUS CHRISTI, TEX (CRP) | | | | | | | |
|----------------------|-------|-------|-------|-------|-------|-------|-------|---------------------------|-------|-------|-------|-------|-------|-------|-------|
| | 00-06 | 06-12 | 12-18 | 18-24 | 00-12 | 12-24 | 00-24 | | 00-06 | 06-12 | 12-18 | 18-24 | 00-12 | 12-24 | 00-24 |
| JANUARY | 0.0 | 0.0 | 0.0 | 0.0 | 0.0 | 0.0 | 0.0 | JANUARY | 0.0 | 0.002 | 0.0 | 0.0 | 0.002 | 0.0 | 0.002 |
| FEBRUARY | 0.0 | 0.0 | 0.0 | 0.0 | 0.0 | 0.0 | 0.003 | FEBRUARY | 0.0 | 0.0 | 0.003 | 0.0 | 0.0 | 0.003 | 0.005 |
| MARCH | 0.0 | 0.0 | 0.0 | 0.0 | 0.0 | 0.0 | 0.002 | MARCH | 0.002 | 0.0 | 0.0 | 0.0 | 0.002 | 0.0 | 0.002 |
| APRIL | 0.0 | 0.0 | 0.0 | 0.0 | 0.0 | 0.0 | 0.0 | APRIL | 0.0 | 0.0 | 0.003 | 0.0 | 0.0 | 0.003 | 0.005 |
| MAY | 0.0 | 0.0 | 0.0 | 0.0 | 0.0 | 0.002 | 0.002 | MAY | 0.0 | 0.0 | 0.002 | 0.0 | 0.0 | 0.005 | 0.005 |
| JUNE | 0.0 | 0.0 | 0.0 | 0.0 | 0.0 | 0.003 | 0.003 | JUNE | 0.003 | 0.0 | 0.0 | 0.010 | 0.003 | 0.010 | 0.013 |
| JULY | 0.002 | 0.0 | 0.0 | 0.002 | 0.005 | 0.002 | 0.007 | JULY | 0.0 | 0.002 | 0.0 | 0.002 | 0.005 | 0.002 | 0.012 |
| AUGUST | 0.0 | 0.0 | 0.0 | 0.002 | 0.0 | 0.002 | 0.005 | AUGUST | 0.002 | 0.0 | 0.0 | 0.002 | 0.002 | 0.007 | 0.010 |
| SEPTEMBER | 0.003 | 0.0 | 0.0 | 0.0 | 0.003 | 0.003 | 0.005 | SEPTEMBER | 0.003 | 0.005 | 0.0 | 0.008 | 0.008 | 0.013 | 0.028 |
| OCTOBER | 0.0 | 0.0 | 0.0 | 0.0 | 0.0 | 0.0 | 0.0 | OCTOBER | 0.0 | 0.002 | 0.0 | 0.007 | 0.005 | 0.007 | 0.015 |
| NOVEMBER | 0.0 | 0.0 | 0.0 | 0.0 | 0.0 | 0.0 | 0.0 | NOVEMBER | 0.0 | 0.0 | 0.0 | 0.003 | 0.0 | 0.003 | 0.003 |
| DECEMBER | 0.0 | 0.0 | 0.0 | 0.0 | 0.0 | 0.0 | 0.0 | DECEMBER | 0.0 | 0.0 | 0.0 | 0.0 | 0.0 | 0.0 | 0.0 |

Table 5. Relative frequency of 2.00 inches or more of precipitation (continued).

| DAGGETT, CALIF (DAG) | | | | | | | | DAYTONA BEACH, FLA (DAB) | | | | | | | |
|----------------------------|-------|-------|-------|-------|-------|-------|-------|--------------------------|-------|-------|-------|-------|-------|-------|-------|
| | 00-06 | 06-12 | 12-18 | 18-24 | 00-12 | 12-24 | 00-24 | | 00-06 | 06-12 | 12-18 | 18-24 | 00-12 | 12-24 | 00-24 |
| JANUARY | 0.0 | 0.0 | 0.0 | 0.0 | 0.0 | 0.0 | 0.0 | JANUARY | 0.0 | 0.0 | 0.0 | 0.0 | 0.0 | 0.0 | 0.005 |
| FEBRUARY | 0.0 | 0.0 | 0.0 | 0.0 | 0.0 | 0.0 | 0.0 | FEBRUARY | 0.0 | 0.0 | 0.0 | 0.0 | 0.003 | 0.0 | 0.003 |
| MARCH | 0.0 | 0.0 | 0.0 | 0.0 | 0.0 | 0.0 | 0.0 | MARCH | 0.0 | 0.0 | 0.0 | 0.0 | 0.0 | 0.0 | 0.002 |
| APRIL | 0.0 | 0.0 | 0.0 | 0.0 | 0.0 | 0.0 | 0.0 | APRIL | 0.005 | 0.0 | 0.0 | 0.003 | 0.005 | 0.005 | 0.010 |
| MAY | 0.0 | 0.0 | 0.0 | 0.0 | 0.0 | 0.0 | 0.0 | MAY | 0.0 | 0.0 | 0.002 | 0.0 | 0.0 | 0.007 | 0.010 |
| JUNE | 0.0 | 0.0 | 0.0 | 0.0 | 0.0 | 0.0 | 0.0 | JUNE | 0.0 | 0.003 | 0.0 | 0.003 | 0.003 | 0.003 | 0.013 |
| JULY | 0.0 | 0.0 | 0.0 | 0.0 | 0.0 | 0.0 | 0.0 | JULY | 0.002 | 0.0 | 0.0 | 0.0 | 0.002 | 0.0 | 0.002 |
| AUGUST | 0.0 | 0.0 | 0.0 | 0.0 | 0.0 | 0.0 | 0.0 | AUGUST | 0.0 | 0.0 | 0.0 | 0.012 | 0.0 | 0.015 | 0.015 |
| SEPTEMBER | 0.0 | 0.0 | 0.0 | 0.0 | 0.0 | 0.003 | 0.004 | SEPTEMBER | 0.003 | 0.0 | 0.005 | 0.008 | 0.003 | 0.021 | 0.038 |
| OCTOBER | 0.0 | 0.0 | 0.0 | 0.0 | 0.0 | 0.0 | 0.0 | OCTOBER | 0.005 | 0.002 | 0.0 | 0.0 | 0.007 | 0.002 | 0.007 |
| NOVEMBER | 0.0 | 0.0 | 0.0 | 0.0 | 0.0 | 0.0 | 0.0 | NOVEMBER | 0.0 | 0.003 | 0.003 | 0.0 | 0.003 | 0.003 | 0.008 |
| DECEMBER | 0.0 | 0.0 | 0.0 | 0.0 | 0.0 | 0.0 | 0.0 | DECEMBER | 0.002 | 0.0 | 0.0 | 0.0 | 0.002 | 0.005 | 0.007 |
| DALLAS-FT.WORTH, TEX (DFW) | | | | | | | | DEL RIO, TEX (DRT) | | | | | | | |
| | 00-06 | 06-12 | 12-18 | 18-24 | 00-12 | 12-24 | 00-24 | | 00-06 | 06-12 | 12-18 | 18-24 | 00-12 | 12-24 | 00-24 |
| JANUARY | 0.0 | 0.0 | 0.0 | 0.0 | 0.0 | 0.002 | 0.002 | JANUARY | 0.0 | 0.0 | 0.0 | 0.0 | 0.0 | 0.0 | 0.0 |
| FEBRUARY | 0.0 | 0.0 | 0.0 | 0.0 | 0.0 | 0.0 | 0.003 | FEBRUARY | 0.0 | 0.0 | 0.0 | 0.0 | 0.0 | 0.0 | 0.0 |
| MARCH | 0.0 | 0.002 | 0.0 | 0.0 | 0.002 | 0.0 | 0.002 | MARCH | 0.0 | 0.0 | 0.0 | 0.0 | 0.0 | 0.0 | 0.0 |
| APRIL | 0.0 | 0.0 | 0.0 | 0.0 | 0.0 | 0.0 | 0.0 | APRIL | 0.0 | 0.0 | 0.0 | 0.0 | 0.0 | 0.0 | 0.0 |
| MAY | 0.0 | 0.007 | 0.0 | 0.002 | 0.010 | 0.005 | 0.015 | MAY | 0.0 | 0.0 | 0.0 | 0.0 | 0.0 | 0.0 | 0.0 |
| JUNE | 0.0 | 0.0 | 0.0 | 0.0 | 0.005 | 0.003 | 0.010 | JUNE | 0.005 | 0.0 | 0.0 | 0.0 | 0.005 | 0.0 | 0.005 |
| JULY | 0.0 | 0.002 | 0.002 | 0.002 | 0.002 | 0.005 | 0.010 | JULY | 0.0 | 0.005 | 0.005 | 0.0 | 0.005 | 0.009 | 0.023 |
| AUGUST | 0.0 | 0.0 | 0.0 | 0.0 | 0.0 | 0.0 | 0.002 | AUGUST | 0.0 | 0.0 | 0.0 | 0.0 | 0.0 | 0.0 | 0.005 |
| SEPTEMBER | 0.003 | 0.003 | 0.003 | 0.0 | 0.008 | 0.003 | 0.013 | SEPTEMBER | 0.0 | 0.005 | 0.0 | 0.0 | 0.005 | 0.0 | 0.005 |
| OCTOBER | 0.0 | 0.0 | 0.005 | 0.002 | 0.005 | 0.007 | 0.022 | OCTOBER | 0.0 | 0.0 | 0.0 | 0.0 | 0.004 | 0.0 | 0.004 |
| NOVEMBER | 0.0 | 0.0 | 0.0 | 0.0 | 0.0 | 0.0 | 0.0 | NOVEMBER | 0.0 | 0.004 | 0.0 | 0.0 | 0.004 | 0.0 | 0.004 |
| DECEMBER | 0.0 | 0.0 | 0.0 | 0.0 | 0.0 | 0.0 | 0.0 | DECEMBER | 0.0 | 0.0 | 0.0 | 0.0 | 0.0 | 0.0 | 0.0 |
| DAYTON, OHIO (DAY) | | | | | | | | DENVER, COLO (DEN) | | | | | | | |
| | 00-06 | 06-12 | 12-18 | 18-24 | 00-12 | 12-24 | 00-24 | | 00-06 | 06-12 | 12-18 | 18-24 | 00-12 | 12-24 | 00-24 |
| JANUARY | 0.0 | 0.0 | 0.0 | 0.0 | 0.0 | 0.0 | 0.002 | JANUARY | 0.0 | 0.0 | 0.0 | 0.0 | 0.0 | 0.0 | 0.0 |
| FEBRUARY | 0.0 | 0.0 | 0.0 | 0.0 | 0.0 | 0.0 | 0.003 | FEBRUARY | 0.0 | 0.0 | 0.0 | 0.0 | 0.0 | 0.0 | 0.0 |
| MARCH | 0.0 | 0.0 | 0.0 | 0.0 | 0.0 | 0.0 | 0.0 | MARCH | 0.0 | 0.0 | 0.0 | 0.0 | 0.0 | 0.0 | 0.002 |
| APRIL | 0.0 | 0.0 | 0.0 | 0.0 | 0.0 | 0.003 | 0.003 | APRIL | 0.0 | 0.0 | 0.0 | 0.0 | 0.0 | 0.0 | 0.0 |
| MAY | 0.0 | 0.0 | 0.0 | 0.002 | 0.0 | 0.002 | 0.002 | MAY | 0.0 | 0.0 | 0.0 | 0.0 | 0.0 | 0.002 | 0.002 |
| JUNE | 0.005 | 0.0 | 0.0 | 0.0 | 0.005 | 0.008 | 0.013 | JUNE | 0.0 | 0.0 | 0.0 | 0.0 | 0.0 | 0.0 | 0.0 |
| JULY | 0.0 | 0.0 | 0.0 | 0.0 | 0.0 | 0.0 | 0.0 | JULY | 0.0 | 0.0 | 0.0 | 0.0 | 0.0 | 0.0 | 0.0 |
| AUGUST | 0.005 | 0.0 | 0.0 | 0.0 | 0.005 | 0.0 | 0.007 | AUGUST | 0.0 | 0.0 | 0.0 | 0.0 | 0.0 | 0.0 | 0.0 |
| SEPTEMBER | 0.0 | 0.0 | 0.0 | 0.0 | 0.003 | 0.003 | 0.005 | SEPTEMBER | 0.0 | 0.0 | 0.0 | 0.0 | 0.0 | 0.0 | 0.0 |
| OCTOBER | 0.0 | 0.0 | 0.0 | 0.0 | 0.002 | 0.0 | 0.002 | OCTOBER | 0.0 | 0.0 | 0.0 | 0.0 | 0.0 | 0.0 | 0.0 |
| NOVEMBER | 0.0 | 0.0 | 0.0 | 0.0 | 0.0 | 0.0 | 0.0 | NOVEMBER | 0.0 | 0.0 | 0.0 | 0.0 | 0.0 | 0.0 | 0.0 |
| DECEMBER | 0.0 | 0.0 | 0.0 | 0.0 | 0.0 | 0.0 | 0.0 | DECEMBER | 0.002 | 0.0 | 0.0 | 0.0 | 0.002 | 0.0 | 0.002 |

Table 5. Relative frequency of 2.00 inches or more of precipitation (continued).

| DES MOINES, IOWA (DSM) | | | | | | | | DUBUQUE, IOWA (DBQ) | | | | | | | |
|------------------------|-------|-------|-------|-------|-------|-------|-------|-----------------------|-------|-------|-------|-------|-------|-------|-------|
| | 00-06 | 06-12 | 12-18 | 18-24 | 00-12 | 12-24 | 00-24 | | 00-06 | 06-12 | 12-18 | 18-24 | 00-12 | 12-24 | 00-24 |
| JANUARY | 0.0 | 0.0 | 0.0 | 0.0 | 0.0 | 0.0 | 0.0 | JANUARY | 0.0 | 0.0 | 0.0 | 0.0 | 0.0 | 0.0 | 0.0 |
| FEBRUARY | 0.0 | 0.0 | 0.0 | 0.0 | 0.0 | 0.0 | 0.0 | FEBRUARY | 0.0 | 0.0 | 0.0 | 0.0 | 0.0 | 0.0 | 0.0 |
| MARCH | 0.0 | 0.0 | 0.0 | 0.0 | 0.0 | 0.0 | 0.0 | MARCH | 0.0 | 0.0 | 0.0 | 0.0 | 0.0 | 0.0 | 0.0 |
| APRIL | 0.0 | 0.0 | 0.0 | 0.0 | 0.003 | 0.003 | 0.005 | APRIL | 0.0 | 0.0 | 0.0 | 0.0 | 0.0 | 0.0 | 0.0 |
| MAY | 0.0 | 0.0 | 0.0 | 0.0 | 0.002 | 0.0 | 0.005 | MAY | 0.0 | 0.0 | 0.0 | 0.0 | 0.004 | 0.0 | 0.004 |
| JUNE | 0.005 | 0.005 | 0.0 | 0.0 | 0.013 | 0.003 | 0.018 | JUNE | 0.003 | 0.0 | 0.003 | 0.0 | 0.003 | 0.003 | 0.010 |
| JULY | 0.005 | 0.005 | 0.0 | 0.0 | 0.010 | 0.0 | 0.010 | JULY | 0.0 | 0.0 | 0.003 | 0.0 | 0.0 | 0.003 | 0.003 |
| AUGUST | 0.005 | 0.007 | 0.002 | 0.0 | 0.015 | 0.002 | 0.017 | AUGUST | 0.0 | 0.0 | 0.0 | 0.0 | 0.0 | 0.003 | 0.011 |
| SEPTEMBER | 0.003 | 0.0 | 0.0 | 0.0 | 0.003 | 0.0 | 0.005 | SEPTEMBER | 0.0 | 0.0 | 0.0 | 0.0 | 0.0 | 0.0 | 0.0 |
| OCTOBER | 0.0 | 0.0 | 0.0 | 0.0 | 0.002 | 0.0 | 0.007 | OCTOBER | 0.0 | 0.0 | 0.0 | 0.0 | 0.0 | 0.0 | 0.0 |
| NOVEMBER | 0.0 | 0.0 | 0.0 | 0.0 | 0.0 | 0.0 | 0.0 | NOVEMBER | 0.0 | 0.0 | 0.0 | 0.0 | 0.0 | 0.0 | 0.0 |
| DECEMBER | 0.0 | 0.0 | 0.0 | 0.0 | 0.0 | 0.0 | 0.0 | DECEMBER | 0.0 | 0.0 | 0.0 | 0.0 | 0.0 | 0.0 | 0.0 |
| DETROIT, MICH (DTW) | | | | | | | | DULUTH, MINN (DLH) | | | | | | | |
| | 00-06 | 06-12 | 12-18 | 18-24 | 00-12 | 12-24 | 00-24 | | 00-06 | 06-12 | 12-18 | 18-24 | 00-12 | 12-24 | 00-24 |
| JANUARY | 0.0 | 0.0 | 0.0 | 0.0 | 0.0 | 0.0 | 0.0 | JANUARY | 0.0 | 0.0 | 0.0 | 0.0 | 0.0 | 0.0 | 0.0 |
| FEBRUARY | 0.0 | 0.0 | 0.0 | 0.0 | 0.0 | 0.0 | 0.0 | FEBRUARY | 0.0 | 0.0 | 0.0 | 0.0 | 0.0 | 0.0 | 0.0 |
| MARCH | 0.0 | 0.0 | 0.0 | 0.0 | 0.0 | 0.0 | 0.0 | MARCH | 0.0 | 0.0 | 0.0 | 0.0 | 0.0 | 0.0 | 0.002 |
| APRIL | 0.0 | 0.0 | 0.0 | 0.0 | 0.0 | 0.0 | 0.0 | APRIL | 0.0 | 0.0 | 0.0 | 0.0 | 0.0 | 0.0 | 0.0 |
| MAY | 0.0 | 0.0 | 0.0 | 0.0 | 0.0 | 0.0 | 0.002 | MAY | 0.002 | 0.0 | 0.0 | 0.0 | 0.002 | 0.0 | 0.002 |
| JUNE | 0.0 | 0.0 | 0.0 | 0.0 | 0.0 | 0.0 | 0.0 | JUNE | 0.0 | 0.0 | 0.0 | 0.0 | 0.0 | 0.0 | 0.0 |
| JULY | 0.0 | 0.0 | 0.0 | 0.005 | 0.0 | 0.005 | 0.005 | JULY | 0.0 | 0.0 | 0.002 | 0.0 | 0.002 | 0.002 | 0.010 |
| AUGUST | 0.0 | 0.0 | 0.0 | 0.002 | 0.002 | 0.002 | 0.005 | AUGUST | 0.002 | 0.002 | 0.0 | 0.0 | 0.002 | 0.0 | 0.002 |
| SEPTEMBER | 0.0 | 0.0 | 0.0 | 0.0 | 0.0 | 0.0 | 0.0 | SEPTEMBER | 0.003 | 0.0 | 0.0 | 0.0 | 0.008 | 0.0 | 0.013 |
| OCTOBER | 0.0 | 0.0 | 0.0 | 0.0 | 0.0 | 0.0 | 0.002 | OCTOBER | 0.0 | 0.0 | 0.0 | 0.0 | 0.002 | 0.0 | 0.002 |
| NOVEMBER | 0.0 | 0.0 | 0.0 | 0.0 | 0.0 | 0.0 | 0.0 | NOVEMBER | 0.0 | 0.0 | 0.0 | 0.0 | 0.0 | 0.0 | 0.0 |
| DECEMBER | 0.0 | 0.0 | 0.0 | 0.0 | 0.0 | 0.0 | 0.0 | DECEMBER | 0.0 | 0.0 | 0.0 | 0.0 | 0.0 | 0.0 | 0.0 |
| DODGE CITY, KANS (DDC) | | | | | | | | EAU CLAIRE, WIS (EAU) | | | | | | | |
| | 00-06 | 06-12 | 12-18 | 18-24 | 00-12 | 12-24 | 00-24 | | 00-06 | 06-12 | 12-18 | 18-24 | 00-12 | 12-24 | 00-24 |
| JANUARY | 0.0 | 0.0 | 0.0 | 0.0 | 0.0 | 0.0 | 0.0 | JANUARY | 0.0 | 0.0 | 0.0 | 0.0 | 0.0 | 0.0 | 0.0 |
| FEBRUARY | 0.0 | 0.0 | 0.0 | 0.0 | 0.0 | 0.0 | 0.0 | FEBRUARY | 0.0 | 0.0 | 0.0 | 0.0 | 0.0 | 0.0 | 0.0 |
| MARCH | 0.0 | 0.0 | 0.0 | 0.0 | 0.0 | 0.0 | 0.002 | MARCH | 0.0 | 0.0 | 0.0 | 0.0 | 0.0 | 0.0 | 0.0 |
| APRIL | 0.0 | 0.0 | 0.0 | 0.0 | 0.0 | 0.0 | 0.003 | APRIL | 0.0 | 0.0 | 0.0 | 0.0 | 0.0 | 0.003 | 0.003 |
| MAY | 0.002 | 0.0 | 0.0 | 0.0 | 0.002 | 0.0 | 0.002 | MAY | 0.0 | 0.002 | 0.0 | 0.0 | 0.002 | 0.002 | 0.005 |
| JUNE | 0.003 | 0.0 | 0.0 | 0.0 | 0.005 | 0.0 | 0.005 | JUNE | 0.0 | 0.003 | 0.0 | 0.0 | 0.003 | 0.0 | 0.003 |
| JULY | 0.0 | 0.002 | 0.0 | 0.0 | 0.005 | 0.0 | 0.005 | JULY | 0.0 | 0.002 | 0.0 | 0.002 | 0.005 | 0.005 | 0.010 |
| AUGUST | 0.0 | 0.0 | 0.0 | 0.002 | 0.0 | 0.002 | 0.005 | AUGUST | 0.005 | 0.005 | 0.002 | 0.0 | 0.010 | 0.005 | 0.018 |
| SEPTEMBER | 0.0 | 0.0 | 0.0 | 0.0 | 0.0 | 0.0 | 0.0 | SEPTEMBER | 0.005 | 0.0 | 0.0 | 0.0 | 0.005 | 0.0 | 0.005 |
| OCTOBER | 0.0 | 0.0 | 0.0 | 0.0 | 0.002 | 0.0 | 0.002 | OCTOBER | 0.0 | 0.0 | 0.0 | 0.0 | 0.0 | 0.0 | 0.002 |
| NOVEMBER | 0.0 | 0.0 | 0.0 | 0.0 | 0.0 | 0.0 | 0.0 | NOVEMBER | 0.0 | 0.0 | 0.0 | 0.0 | 0.0 | 0.0 | 0.0 |
| DECEMBER | 0.0 | 0.0 | 0.0 | 0.0 | 0.0 | 0.0 | 0.0 | DECEMBER | 0.0 | 0.0 | 0.0 | 0.0 | 0.0 | 0.0 | 0.0 |

Table 5. Relative frequency of 2.00 inches or more of precipitation (continued).

| ELKINS, W VA (EKN) | | | | | | | | ELY, NEV (ELY) | | | | | | | |
|--------------------|-------|-------|-------|-------|-------|-------|-------|--------------------|-------|-------|-------|-------|-------|-------|-------|
| | 00-06 | 06-12 | 12-18 | 18-24 | 00-12 | 12-24 | 00-24 | | 00-06 | 06-12 | 12-18 | 18-24 | 00-12 | 12-24 | 00-24 |
| JANUARY | 0.0 | 0.0 | 0.0 | 0.0 | 0.0 | 0.0 | 0.0 | JANUARY | 0.0 | 0.0 | 0.0 | 0.0 | 0.0 | 0.0 | 0.0 |
| FEBRUARY | 0.0 | 0.0 | 0.0 | 0.0 | 0.0 | 0.0 | 0.0 | FEBRUARY | 0.0 | 0.0 | 0.0 | 0.0 | 0.0 | 0.0 | 0.0 |
| MARCH | 0.0 | 0.0 | 0.0 | 0.0 | 0.0 | 0.0 | 0.0 | MARCH | 0.0 | 0.0 | 0.0 | 0.0 | 0.0 | 0.0 | 0.0 |
| APRIL | 0.0 | 0.0 | 0.0 | 0.0 | 0.0 | 0.0 | 0.0 | APRIL | 0.0 | 0.0 | 0.0 | 0.0 | 0.0 | 0.0 | 0.0 |
| MAY | 0.0 | 0.0 | 0.0 | 0.0 | 0.0 | 0.0 | 0.0 | MAY | 0.0 | 0.0 | 0.0 | 0.0 | 0.0 | 0.0 | 0.0 |
| JUNE | 0.003 | 0.0 | 0.0 | 0.0 | 0.003 | 0.0 | 0.005 | JUNE | 0.0 | 0.0 | 0.0 | 0.0 | 0.0 | 0.0 | 0.0 |
| JULY | 0.0 | 0.002 | 0.0 | 0.0 | 0.003 | 0.0 | 0.005 | JULY | 0.0 | 0.0 | 0.0 | 0.0 | 0.0 | 0.0 | 0.0 |
| AUGUST | 0.0 | 0.0 | 0.0 | 0.0 | 0.0 | 0.0 | 0.003 | AUGUST | 0.0 | 0.0 | 0.0 | 0.0 | 0.0 | 0.0 | 0.0 |
| SEPTEMBER | 0.0 | 0.0 | 0.0 | 0.0 | 0.0 | 0.0 | 0.0 | SEPTEMBER | 0.0 | 0.0 | 0.0 | 0.003 | 0.0 | 0.003 | 0.003 |
| OCTOBER | 0.0 | 0.0 | 0.0 | 0.0 | 0.0 | 0.002 | 0.002 | OCTOBER | 0.0 | 0.0 | 0.0 | 0.0 | 0.0 | 0.0 | 0.0 |
| NOVEMBER | 0.0 | 0.0 | 0.0 | 0.0 | 0.0 | 0.0 | 0.0 | NOVEMBER | 0.0 | 0.0 | 0.0 | 0.0 | 0.0 | 0.0 | 0.0 |
| DECEMBER | 0.0 | 0.0 | 0.0 | 0.0 | 0.0 | 0.0 | 0.0 | DECEMBER | 0.0 | 0.0 | 0.0 | 0.0 | 0.0 | 0.0 | 0.0 |
| ELKO, NEV (EKO) | | | | | | | | ERIE, PA (ERI) | | | | | | | |
| | 00-06 | 06-12 | 12-18 | 18-24 | 00-12 | 12-24 | 00-24 | | 00-06 | 06-12 | 12-18 | 18-24 | 00-12 | 12-24 | 00-24 |
| JANUARY | 0.0 | 0.0 | 0.0 | 0.0 | 0.0 | 0.0 | 0.0 | JANUARY | 0.0 | 0.0 | 0.0 | 0.0 | 0.0 | 0.0 | 0.0 |
| FEBRUARY | 0.0 | 0.0 | 0.0 | 0.0 | 0.0 | 0.0 | 0.0 | FEBRUARY | 0.0 | 0.0 | 0.0 | 0.0 | 0.0 | 0.0 | 0.0 |
| MARCH | 0.0 | 0.0 | 0.0 | 0.0 | 0.0 | 0.0 | 0.0 | MARCH | 0.0 | 0.0 | 0.0 | 0.0 | 0.0 | 0.0 | 0.0 |
| APRIL | 0.0 | 0.0 | 0.0 | 0.0 | 0.0 | 0.0 | 0.0 | APRIL | 0.0 | 0.0 | 0.0 | 0.0 | 0.0 | 0.0 | 0.003 |
| MAY | 0.0 | 0.0 | 0.0 | 0.0 | 0.0 | 0.0 | 0.0 | MAY | 0.0 | 0.0 | 0.0 | 0.0 | 0.0 | 0.0 | 0.002 |
| JUNE | 0.0 | 0.0 | 0.0 | 0.0 | 0.0 | 0.0 | 0.0 | JUNE | 0.0 | 0.0 | 0.0 | 0.0 | 0.003 | 0.0 | 0.005 |
| JULY | 0.0 | 0.0 | 0.0 | 0.0 | 0.0 | 0.0 | 0.0 | JULY | 0.0 | 0.0 | 0.0 | 0.0 | 0.0 | 0.002 | 0.005 |
| AUGUST | 0.0 | 0.0 | 0.0 | 0.0 | 0.0 | 0.0 | 0.0 | AUGUST | 0.002 | 0.0 | 0.0 | 0.0 | 0.005 | 0.0 | 0.007 |
| SEPTEMBER | 0.0 | 0.0 | 0.0 | 0.0 | 0.0 | 0.0 | 0.0 | SEPTEMBER | 0.0 | 0.003 | 0.0 | 0.0 | 0.003 | 0.0 | 0.010 |
| OCTOBER | 0.0 | 0.0 | 0.0 | 0.0 | 0.0 | 0.0 | 0.0 | OCTOBER | 0.0 | 0.0 | 0.0 | 0.0 | 0.0 | 0.0 | 0.002 |
| NOVEMBER | 0.0 | 0.0 | 0.0 | 0.0 | 0.0 | 0.0 | 0.0 | NOVEMBER | 0.0 | 0.0 | 0.0 | 0.0 | 0.0 | 0.0 | 0.0 |
| DECEMBER | 0.0 | 0.0 | 0.0 | 0.0 | 0.0 | 0.0 | 0.0 | DECEMBER | 0.0 | 0.0 | 0.0 | 0.0 | 0.0 | 0.0 | 0.005 |
| EL PASO, TEX (ELP) | | | | | | | | EUGENE, OREG (EUG) | | | | | | | |
| | 00-06 | 06-12 | 12-18 | 18-24 | 00-12 | 12-24 | 00-24 | | 00-06 | 06-12 | 12-18 | 18-24 | 00-12 | 12-24 | 00-24 |
| JANUARY | 0.0 | 0.0 | 0.0 | 0.0 | 0.0 | 0.0 | 0.0 | JANUARY | 0.0 | 0.0 | 0.0 | 0.0 | 0.002 | 0.005 | 0.012 |
| FEBRUARY | 0.0 | 0.0 | 0.0 | 0.0 | 0.0 | 0.0 | 0.0 | FEBRUARY | 0.0 | 0.0 | 0.0 | 0.0 | 0.003 | 0.0 | 0.014 |
| MARCH | 0.0 | 0.0 | 0.0 | 0.0 | 0.0 | 0.0 | 0.0 | MARCH | 0.0 | 0.0 | 0.0 | 0.0 | 0.0 | 0.0 | 0.002 |
| APRIL | 0.0 | 0.0 | 0.0 | 0.0 | 0.0 | 0.0 | 0.0 | APRIL | 0.0 | 0.0 | 0.0 | 0.0 | 0.0 | 0.0 | 0.0 |
| MAY | 0.0 | 0.0 | 0.0 | 0.0 | 0.0 | 0.0 | 0.0 | MAY | 0.0 | 0.0 | 0.0 | 0.0 | 0.0 | 0.0 | 0.0 |
| JUNE | 0.0 | 0.0 | 0.0 | 0.0 | 0.0 | 0.0 | 0.0 | JUNE | 0.0 | 0.0 | 0.0 | 0.0 | 0.0 | 0.0 | 0.0 |
| JULY | 0.0 | 0.0 | 0.0 | 0.0 | 0.0 | 0.0 | 0.0 | JULY | 0.0 | 0.0 | 0.0 | 0.0 | 0.0 | 0.0 | 0.0 |
| AUGUST | 0.0 | 0.0 | 0.0 | 0.0 | 0.0 | 0.0 | 0.002 | AUGUST | 0.0 | 0.0 | 0.0 | 0.0 | 0.0 | 0.0 | 0.0 |
| SEPTEMBER | 0.0 | 0.0 | 0.0 | 0.003 | 0.003 | 0.005 | 0.010 | SEPTEMBER | 0.0 | 0.0 | 0.0 | 0.0 | 0.0 | 0.0 | 0.0 |
| OCTOBER | 0.0 | 0.0 | 0.0 | 0.0 | 0.0 | 0.0 | 0.0 | OCTOBER | 0.0 | 0.0 | 0.0 | 0.0 | 0.0 | 0.0 | 0.0 |
| NOVEMBER | 0.0 | 0.0 | 0.0 | 0.0 | 0.0 | 0.0 | 0.0 | NOVEMBER | 0.0 | 0.003 | 0.0 | 0.003 | 0.003 | 0.003 | 0.008 |
| DECEMBER | 0.0 | 0.0 | 0.0 | 0.0 | 0.0 | 0.0 | 0.0 | DECEMBER | 0.0 | 0.0 | 0.0 | 0.0 | 0.005 | 0.010 | 0.027 |

Table 5. Relative frequency of 2.00 inches or more of precipitation (continued).

| EVANSVILLE, IND (EVV) | | | | | | | | FARMINGTON, N MEX (FMN) | | | | | | | |
|-----------------------|-------|-------|-------|-------|-------|-------|-------|-------------------------|-------|-------|-------|-------|-------|-------|-------|
| | 00-06 | 06-12 | 12-18 | 18-24 | 00-12 | 12-24 | 00-24 | | 00-06 | 06-12 | 12-18 | 18-24 | 00-12 | 12-24 | 00-24 |
| JANUARY | 0.0 | 0.0 | 0.0 | 0.0 | 0.0 | 0.002 | 0.005 | JANUARY | 0.0 | 0.0 | 0.0 | 0.0 | 0.0 | 0.0 | 0.0 |
| FEBRUARY | 0.0 | 0.0 | 0.0 | 0.0 | 0.0 | 0.0 | 0.003 | FEBRUARY | 0.0 | 0.0 | 0.0 | 0.0 | 0.0 | 0.0 | 0.0 |
| MARCH | 0.0 | 0.0 | 0.0 | 0.0 | 0.002 | 0.0 | 0.007 | MARCH | 0.0 | 0.0 | 0.0 | 0.0 | 0.0 | 0.0 | 0.0 |
| APRIL | 0.0 | 0.0 | 0.0 | 0.0 | 0.003 | 0.0 | 0.003 | APRIL | 0.0 | 0.0 | 0.0 | 0.0 | 0.0 | 0.0 | 0.0 |
| MAY | 0.002 | 0.0 | 0.0 | 0.0 | 0.005 | 0.0 | 0.010 | MAY | 0.0 | 0.0 | 0.0 | 0.0 | 0.0 | 0.0 | 0.0 |
| JUNE | 0.003 | 0.0 | 0.0 | 0.0 | 0.005 | 0.0 | 0.005 | JUNE | 0.0 | 0.0 | 0.0 | 0.0 | 0.0 | 0.0 | 0.0 |
| JULY | 0.0 | 0.0 | 0.0 | 0.002 | 0.002 | 0.002 | 0.005 | JULY | 0.0 | 0.0 | 0.0 | 0.0 | 0.0 | 0.0 | 0.0 |
| AUGUST | 0.005 | 0.0 | 0.0 | 0.0 | 0.007 | 0.0 | 0.015 | AUGUST | 0.0 | 0.0 | 0.0 | 0.0 | 0.0 | 0.0 | 0.0 |
| SEPTEMBER | 0.0 | 0.005 | 0.003 | 0.0 | 0.005 | 0.005 | 0.015 | SEPTEMBER | 0.0 | 0.0 | 0.0 | 0.0 | 0.0 | 0.0 | 0.0 |
| OCTOBER | 0.0 | 0.0 | 0.0 | 0.0 | 0.0 | 0.0 | 0.002 | OCTOBER | 0.0 | 0.0 | 0.0 | 0.0 | 0.0 | 0.0 | 0.0 |
| NOVEMBER | 0.0 | 0.0 | 0.0 | 0.0 | 0.0 | 0.0 | 0.003 | NOVEMBER | 0.0 | 0.0 | 0.0 | 0.0 | 0.0 | 0.0 | 0.0 |
| DECEMBER | 0.0 | 0.0 | 0.0 | 0.0 | 0.0 | 0.002 | 0.005 | DECEMBER | 0.0 | 0.0 | 0.0 | 0.0 | 0.0 | 0.0 | 0.0 |
| FAIRBANKS, AK (FAI) | | | | | | | | FLAGSTAFF, ARIZ (FLG) | | | | | | | |
| | 00-06 | 06-12 | 12-18 | 18-24 | 00-12 | 12-24 | 00-24 | | 00-06 | 06-12 | 12-18 | 18-24 | 00-12 | 12-24 | 00-24 |
| JANUARY | 0.0 | 0.0 | 0.0 | 0.0 | 0.0 | 0.0 | 0.0 | JANUARY | 0.0 | 0.0 | 0.0 | 0.0 | 0.0 | 0.0 | 0.003 |
| FEBRUARY | 0.0 | 0.0 | 0.0 | 0.0 | 0.0 | 0.0 | 0.0 | FEBRUARY | 0.0 | 0.0 | 0.0 | 0.0 | 0.0 | 0.0 | 0.008 |
| MARCH | 0.0 | 0.0 | 0.0 | 0.0 | 0.0 | 0.0 | 0.0 | MARCH | 0.0 | 0.0 | 0.0 | 0.0 | 0.0 | 0.0 | 0.0 |
| APRIL | 0.0 | 0.0 | 0.0 | 0.0 | 0.0 | 0.0 | 0.0 | APRIL | 0.0 | 0.0 | 0.0 | 0.0 | 0.0 | 0.0 | 0.0 |
| MAY | 0.0 | 0.0 | 0.0 | 0.0 | 0.0 | 0.0 | 0.0 | MAY | 0.0 | 0.0 | 0.0 | 0.0 | 0.0 | 0.0 | 0.0 |
| JUNE | 0.0 | 0.0 | 0.0 | 0.0 | 0.0 | 0.0 | 0.0 | JUNE | 0.0 | 0.0 | 0.0 | 0.0 | 0.0 | 0.0 | 0.0 |
| JULY | 0.0 | 0.0 | 0.0 | 0.0 | 0.0 | 0.0 | 0.0 | JULY | 0.0 | 0.0 | 0.0 | 0.0 | 0.0 | 0.0 | 0.0 |
| AUGUST | 0.0 | 0.0 | 0.0 | 0.0 | 0.0 | 0.0 | 0.0 | AUGUST | 0.0 | 0.0 | 0.0 | 0.0 | 0.0 | 0.0 | 0.0 |
| SEPTEMBER | 0.0 | 0.0 | 0.0 | 0.0 | 0.0 | 0.0 | 0.0 | SEPTEMBER | 0.0 | 0.0 | 0.0 | 0.0 | 0.0 | 0.0 | 0.003 |
| OCTOBER | 0.0 | 0.0 | 0.0 | 0.0 | 0.0 | 0.0 | 0.0 | OCTOBER | 0.0 | 0.0 | 0.0 | 0.0 | 0.003 | 0.0 | 0.003 |
| NOVEMBER | 0.0 | 0.0 | 0.0 | 0.0 | 0.0 | 0.0 | 0.0 | NOVEMBER | 0.0 | 0.0 | 0.0 | 0.0 | 0.0 | 0.0 | 0.005 |
| DECEMBER | 0.0 | 0.0 | 0.0 | 0.0 | 0.0 | 0.0 | 0.0 | DECEMBER | 0.0 | 0.0 | 0.0 | 0.0 | 0.0 | 0.0 | 0.003 |
| FARGO, N DAK (FAR) | | | | | | | | FLINT, MICH (FNT) | | | | | | | |
| | 00-06 | 06-12 | 12-18 | 18-24 | 00-12 | 12-24 | 00-24 | | 00-06 | 06-12 | 12-18 | 18-24 | 00-12 | 12-24 | 00-24 |
| JANUARY | 0.0 | 0.0 | 0.0 | 0.0 | 0.0 | 0.0 | 0.0 | JANUARY | 0.0 | 0.0 | 0.0 | 0.0 | 0.0 | 0.0 | 0.0 |
| FEBRUARY | 0.0 | 0.0 | 0.0 | 0.0 | 0.0 | 0.0 | 0.0 | FEBRUARY | 0.0 | 0.0 | 0.0 | 0.0 | 0.0 | 0.0 | 0.0 |
| MARCH | 0.0 | 0.0 | 0.0 | 0.0 | 0.0 | 0.0 | 0.0 | MARCH | 0.0 | 0.0 | 0.0 | 0.0 | 0.0 | 0.0 | 0.0 |
| APRIL | 0.0 | 0.0 | 0.0 | 0.0 | 0.0 | 0.0 | 0.0 | APRIL | 0.003 | 0.0 | 0.0 | 0.0 | 0.005 | 0.0 | 0.008 |
| MAY | 0.002 | 0.0 | 0.0 | 0.0 | 0.002 | 0.0 | 0.002 | MAY | 0.0 | 0.0 | 0.0 | 0.0 | 0.0 | 0.0 | 0.0 |
| JUNE | 0.005 | 0.0 | 0.0 | 0.0 | 0.010 | 0.0 | 0.010 | JUNE | 0.0 | 0.0 | 0.0 | 0.0 | 0.003 | 0.0 | 0.003 |
| JULY | 0.002 | 0.0 | 0.002 | 0.002 | 0.002 | 0.002 | 0.005 | JULY | 0.0 | 0.0 | 0.0 | 0.0 | 0.002 | 0.0 | 0.002 |
| AUGUST | 0.0 | 0.0 | 0.0 | 0.0 | 0.002 | 0.0 | 0.002 | AUGUST | 0.0 | 0.0 | 0.0 | 0.0 | 0.0 | 0.002 | 0.007 |
| SEPTEMBER | 0.0 | 0.0 | 0.0 | 0.0 | 0.0 | 0.0 | 0.003 | SEPTEMBER | 0.0 | 0.0 | 0.0 | 0.0 | 0.005 | 0.0 | 0.008 |
| OCTOBER | 0.0 | 0.0 | 0.0 | 0.0 | 0.0 | 0.0 | 0.005 | OCTOBER | 0.0 | 0.0 | 0.0 | 0.0 | 0.002 | 0.0 | 0.002 |
| NOVEMBER | 0.0 | 0.0 | 0.0 | 0.0 | 0.0 | 0.0 | 0.0 | NOVEMBER | 0.0 | 0.0 | 0.0 | 0.0 | 0.0 | 0.0 | 0.0 |
| DECEMBER | 0.0 | 0.0 | 0.0 | 0.0 | 0.0 | 0.0 | 0.0 | DECEMBER | 0.0 | 0.0 | 0.0 | 0.0 | 0.0 | 0.0 | 0.0 |

Table 5. Relative frequency of 2.00 inches or more of precipitation (continued).

| FORT MYERS, FLA (FMY) | | | | | | | | FRESNO, CALIF (FAT) | | | | | | | |
|-----------------------|-------|-------|-------|-------|-------|-------|-------|----------------------|-------|-------|-------|-------|-------|-------|-------|
| | 00-06 | 06-12 | 12-18 | 18-24 | 00-12 | 12-24 | 00-24 | | 00-06 | 06-12 | 12-18 | 18-24 | 00-12 | 12-24 | 00-24 |
| JANUARY | 0.0 | 0.002 | 0.002 | 0.0 | 0.005 | 0.002 | 0.007 | JANUARY | 0.0 | 0.0 | 0.0 | 0.0 | 0.0 | 0.0 | 0.0 |
| FEBRUARY | 0.003 | 0.0 | 0.0 | 0.0 | 0.005 | 0.003 | 0.008 | FEBRUARY | 0.0 | 0.0 | 0.0 | 0.0 | 0.0 | 0.0 | 0.0 |
| MARCH | 0.003 | 0.0 | 0.003 | 0.0 | 0.003 | 0.003 | 0.008 | MARCH | 0.0 | 0.0 | 0.0 | 0.0 | 0.0 | 0.0 | 0.0 |
| APRIL | 0.0 | 0.0 | 0.0 | 0.0 | 0.0 | 0.0 | 0.003 | APRIL | 0.0 | 0.0 | 0.0 | 0.0 | 0.0 | 0.0 | 0.0 |
| MAY | 0.002 | 0.002 | 0.0 | 0.005 | 0.005 | 0.005 | 0.013 | MAY | 0.0 | 0.0 | 0.0 | 0.0 | 0.0 | 0.0 | 0.0 |
| JUNE | 0.003 | 0.008 | 0.003 | 0.018 | 0.008 | 0.026 | 0.050 | JUNE | 0.0 | 0.0 | 0.0 | 0.0 | 0.0 | 0.0 | 0.0 |
| JULY | 0.003 | 0.0 | 0.002 | 0.015 | 0.003 | 0.017 | 0.023 | JULY | 0.0 | 0.0 | 0.0 | 0.0 | 0.0 | 0.0 | 0.0 |
| AUGUST | 0.0 | 0.0 | 0.0 | 0.015 | 0.0 | 0.017 | 0.018 | AUGUST | 0.0 | 0.0 | 0.0 | 0.0 | 0.0 | 0.0 | 0.0 |
| SEPTEMBER | 0.005 | 0.0 | 0.003 | 0.003 | 0.005 | 0.008 | 0.016 | SEPTEMBER | 0.0 | 0.0 | 0.0 | 0.0 | 0.0 | 0.0 | 0.0 |
| OCTOBER | 0.0 | 0.0 | 0.0 | 0.0 | 0.0 | 0.0 | 0.0 | OCTOBER | 0.0 | 0.0 | 0.0 | 0.0 | 0.0 | 0.0 | 0.0 |
| NOVEMBER | 0.0 | 0.0 | 0.0 | 0.0 | 0.0 | 0.0 | 0.0 | NOVEMBER | 0.0 | 0.0 | 0.0 | 0.0 | 0.0 | 0.0 | 0.0 |
| DECEMBER | 0.002 | 0.0 | 0.0 | 0.0 | 0.002 | 0.0 | 0.003 | DECEMBER | 0.0 | 0.0 | 0.0 | 0.0 | 0.0 | 0.0 | 0.0 |
| FORT SMITH, ARK (FSM) | | | | | | | | GLASGOW, MONT (GGW) | | | | | | | |
| | 00-06 | 06-12 | 12-18 | 18-24 | 00-12 | 12-24 | 00-24 | | 00-06 | 06-12 | 12-18 | 18-24 | 00-12 | 12-24 | 00-24 |
| JANUARY | 0.0 | 0.0 | 0.0 | 0.0 | 0.0 | 0.002 | 0.002 | JANUARY | 0.0 | 0.0 | 0.0 | 0.0 | 0.0 | 0.0 | 0.0 |
| FEBRUARY | 0.0 | 0.003 | 0.0 | 0.0 | 0.003 | 0.0 | 0.005 | FEBRUARY | 0.0 | 0.0 | 0.0 | 0.0 | 0.0 | 0.0 | 0.0 |
| MARCH | 0.0 | 0.0 | 0.0 | 0.0 | 0.0 | 0.0 | 0.007 | MARCH | 0.0 | 0.0 | 0.0 | 0.0 | 0.0 | 0.0 | 0.0 |
| APRIL | 0.0 | 0.0 | 0.0 | 0.0 | 0.003 | 0.0 | 0.005 | APRIL | 0.0 | 0.0 | 0.0 | 0.0 | 0.0 | 0.0 | 0.0 |
| MAY | 0.005 | 0.002 | 0.0 | 0.0 | 0.007 | 0.0 | 0.007 | MAY | 0.0 | 0.0 | 0.0 | 0.0 | 0.0 | 0.0 | 0.0 |
| JUNE | 0.0 | 0.0 | 0.003 | 0.0 | 0.003 | 0.005 | 0.015 | JUNE | 0.0 | 0.0 | 0.0 | 0.0 | 0.0 | 0.0 | 0.0 |
| JULY | 0.0 | 0.002 | 0.005 | 0.0 | 0.002 | 0.005 | 0.010 | JULY | 0.0 | 0.002 | 0.0 | 0.0 | 0.005 | 0.0 | 0.007 |
| AUGUST | 0.0 | 0.0 | 0.0 | 0.0 | 0.002 | 0.0 | 0.002 | AUGUST | 0.002 | 0.0 | 0.0 | 0.002 | 0.002 | 0.002 | 0.002 |
| SEPTEMBER | 0.0 | 0.0 | 0.0 | 0.0 | 0.0 | 0.0 | 0.005 | SEPTEMBER | 0.0 | 0.0 | 0.0 | 0.0 | 0.0 | 0.0 | 0.0 |
| OCTOBER | 0.0 | 0.0 | 0.0 | 0.0 | 0.0 | 0.002 | 0.015 | OCTOBER | 0.0 | 0.0 | 0.0 | 0.0 | 0.0 | 0.0 | 0.0 |
| NOVEMBER | 0.0 | 0.0 | 0.003 | 0.003 | 0.0 | 0.005 | 0.008 | NOVEMBER | 0.0 | 0.0 | 0.0 | 0.0 | 0.0 | 0.0 | 0.0 |
| DECEMBER | 0.0 | 0.0 | 0.0 | 0.0 | 0.0 | 0.0 | 0.002 | DECEMBER | 0.0 | 0.0 | 0.0 | 0.0 | 0.0 | 0.0 | 0.0 |
| FORT WAYNE, IND (FWA) | | | | | | | | GOODLAND, KANS (GLD) | | | | | | | |
| | 00-06 | 06-12 | 12-18 | 18-24 | 00-12 | 12-24 | 00-24 | | 00-06 | 06-12 | 12-18 | 18-24 | 00-12 | 12-24 | 00-24 |
| JANUARY | 0.0 | 0.0 | 0.0 | 0.0 | 0.0 | 0.0 | 0.0 | JANUARY | 0.0 | 0.0 | 0.0 | 0.0 | 0.0 | 0.0 | 0.0 |
| FEBRUARY | 0.0 | 0.0 | 0.0 | 0.0 | 0.0 | 0.0 | 0.0 | FEBRUARY | 0.0 | 0.0 | 0.0 | 0.0 | 0.0 | 0.0 | 0.0 |
| MARCH | 0.0 | 0.0 | 0.0 | 0.0 | 0.0 | 0.0 | 0.0 | MARCH | 0.0 | 0.0 | 0.0 | 0.0 | 0.0 | 0.0 | 0.0 |
| APRIL | 0.0 | 0.0 | 0.0 | 0.0 | 0.0 | 0.0 | 0.0 | APRIL | 0.0 | 0.0 | 0.0 | 0.0 | 0.0 | 0.0 | 0.003 |
| MAY | 0.0 | 0.0 | 0.0 | 0.0 | 0.0 | 0.0 | 0.002 | MAY | 0.0 | 0.0 | 0.0 | 0.0 | 0.002 | 0.0 | 0.005 |
| JUNE | 0.0 | 0.0 | 0.003 | 0.0 | 0.0 | 0.003 | 0.005 | JUNE | 0.003 | 0.0 | 0.0 | 0.0 | 0.005 | 0.003 | 0.008 |
| JULY | 0.0 | 0.0 | 0.0 | 0.0 | 0.0 | 0.0 | 0.0 | JULY | 0.002 | 0.002 | 0.0 | 0.0 | 0.005 | 0.0 | 0.005 |
| AUGUST | 0.0 | 0.0 | 0.0 | 0.0 | 0.0 | 0.0 | 0.0 | AUGUST | 0.0 | 0.0 | 0.0 | 0.0 | 0.0 | 0.0 | 0.0 |
| SEPTEMBER | 0.0 | 0.0 | 0.0 | 0.0 | 0.0 | 0.0 | 0.0 | SEPTEMBER | 0.0 | 0.0 | 0.0 | 0.0 | 0.003 | 0.0 | 0.003 |
| OCTOBER | 0.0 | 0.0 | 0.0 | 0.0 | 0.0 | 0.0 | 0.0 | OCTOBER | 0.0 | 0.0 | 0.0 | 0.0 | 0.0 | 0.0 | 0.0 |
| NOVEMBER | 0.0 | 0.0 | 0.0 | 0.0 | 0.003 | 0.0 | 0.003 | NOVEMBER | 0.0 | 0.0 | 0.0 | 0.0 | 0.0 | 0.0 | 0.0 |
| DECEMBER | 0.0 | 0.0 | 0.0 | 0.0 | 0.0 | 0.0 | 0.0 | DECEMBER | 0.0 | 0.0 | 0.0 | 0.0 | 0.0 | 0.0 | 0.0 |

Table 5. Relative frequency of 2.00 inches or more of precipitation (continued).

| GRAND ISLAND, NEBR (GRI) | | | | | | | | GREAT FALLS, MONT (GTF) | | | | | | | |
|----------------------------|-------|-------|-------|-------|-------|-------|-------|-------------------------|-------|-------|-------|-------|-------|-------|-------|
| | 00-06 | 06-12 | 12-18 | 18-24 | 00-12 | 12-24 | 00-24 | | 00-06 | 06-12 | 12-18 | 18-24 | 00-12 | 12-24 | 00-24 |
| JANUARY | 0.0 | 0.0 | 0.0 | 0.0 | 0.0 | 0.0 | 0.0 | JANUARY | 0.0 | 0.0 | 0.0 | 0.0 | 0.0 | 0.0 | 0.0 |
| FEBRUARY | 0.0 | 0.0 | 0.0 | 0.0 | 0.0 | 0.0 | 0.0 | FEBRUARY | 0.0 | 0.0 | 0.0 | 0.0 | 0.0 | 0.0 | 0.0 |
| MARCH | 0.0 | 0.0 | 0.0 | 0.0 | 0.0 | 0.0 | 0.002 | MARCH | 0.0 | 0.0 | 0.0 | 0.0 | 0.0 | 0.0 | 0.0 |
| APRIL | 0.003 | 0.0 | 0.0 | 0.0 | 0.005 | 0.0 | 0.010 | APRIL | 0.0 | 0.0 | 0.0 | 0.0 | 0.0 | 0.0 | 0.0 |
| MAY | 0.0 | 0.0 | 0.0 | 0.0 | 0.0 | 0.0 | 0.002 | MAY | 0.0 | 0.0 | 0.0 | 0.0 | 0.0 | 0.002 | 0.002 |
| JUNE | 0.003 | 0.003 | 0.0 | 0.0 | 0.008 | 0.0 | 0.010 | JUNE | 0.0 | 0.0 | 0.0 | 0.0 | 0.003 | 0.0 | 0.003 |
| JULY | 0.0 | 0.0 | 0.0 | 0.0 | 0.0 | 0.0 | 0.0 | JULY | 0.0 | 0.0 | 0.0 | 0.0 | 0.0 | 0.0 | 0.002 |
| AUGUST | 0.0 | 0.0 | 0.005 | 0.002 | 0.002 | 0.007 | 0.010 | AUGUST | 0.0 | 0.0 | 0.0 | 0.0 | 0.0 | 0.0 | 0.0 |
| SEPTEMBER | 0.005 | 0.0 | 0.0 | 0.0 | 0.005 | 0.0 | 0.005 | SEPTEMBER | 0.0 | 0.0 | 0.0 | 0.0 | 0.0 | 0.0 | 0.0 |
| OCTOBER | 0.0 | 0.0 | 0.0 | 0.0 | 0.0 | 0.0 | 0.0 | OCTOBER | 0.0 | 0.0 | 0.0 | 0.0 | 0.0 | 0.0 | 0.0 |
| NOVEMBER | 0.0 | 0.0 | 0.0 | 0.0 | 0.0 | 0.0 | 0.0 | NOVEMBER | 0.0 | 0.0 | 0.0 | 0.0 | 0.0 | 0.0 | 0.0 |
| DECEMBER | 0.0 | 0.0 | 0.0 | 0.0 | 0.0 | 0.0 | 0.0 | DECEMBER | 0.0 | 0.0 | 0.0 | 0.0 | 0.0 | 0.0 | 0.0 |
| GRAND JUNCTION, COLO (GJT) | | | | | | | | GREEN BAY, WIS (GRB) | | | | | | | |
| | 00-06 | 06-12 | 12-18 | 18-24 | 00-12 | 12-24 | 00-24 | | 00-06 | 06-12 | 12-18 | 18-24 | 00-12 | 12-24 | 00-24 |
| JANUARY | 0.0 | 0.0 | 0.0 | 0.0 | 0.0 | 0.0 | 0.0 | JANUARY | 0.0 | 0.0 | 0.0 | 0.0 | 0.0 | 0.0 | 0.0 |
| FEBRUARY | 0.0 | 0.0 | 0.0 | 0.0 | 0.0 | 0.0 | 0.0 | FEBRUARY | 0.0 | 0.0 | 0.0 | 0.0 | 0.0 | 0.0 | 0.0 |
| MARCH | 0.0 | 0.0 | 0.0 | 0.0 | 0.0 | 0.0 | 0.0 | MARCH | 0.0 | 0.0 | 0.0 | 0.0 | 0.0 | 0.0 | 0.0 |
| APRIL | 0.0 | 0.0 | 0.0 | 0.0 | 0.0 | 0.0 | 0.0 | APRIL | 0.0 | 0.0 | 0.0 | 0.0 | 0.0 | 0.0 | 0.0 |
| MAY | 0.0 | 0.0 | 0.0 | 0.0 | 0.0 | 0.0 | 0.0 | MAY | 0.0 | 0.0 | 0.0 | 0.0 | 0.002 | 0.0 | 0.002 |
| JUNE | 0.0 | 0.0 | 0.0 | 0.0 | 0.0 | 0.0 | 0.0 | JUNE | 0.0 | 0.0 | 0.0 | 0.0 | 0.0 | 0.0 | 0.003 |
| JULY | 0.0 | 0.0 | 0.0 | 0.0 | 0.0 | 0.0 | 0.0 | JULY | 0.002 | 0.0 | 0.0 | 0.0 | 0.002 | 0.0 | 0.002 |
| AUGUST | 0.0 | 0.0 | 0.0 | 0.0 | 0.0 | 0.0 | 0.0 | AUGUST | 0.0 | 0.0 | 0.0 | 0.0 | 0.0 | 0.005 | 0.005 |
| SEPTEMBER | 0.0 | 0.0 | 0.0 | 0.0 | 0.0 | 0.0 | 0.0 | SEPTEMBER | 0.0 | 0.0 | 0.0 | 0.0 | 0.0 | 0.0 | 0.0 |
| OCTOBER | 0.0 | 0.0 | 0.0 | 0.0 | 0.0 | 0.0 | 0.0 | OCTOBER | 0.002 | 0.0 | 0.0 | 0.0 | 0.002 | 0.0 | 0.002 |
| NOVEMBER | 0.0 | 0.0 | 0.0 | 0.0 | 0.0 | 0.0 | 0.0 | NOVEMBER | 0.0 | 0.0 | 0.0 | 0.0 | 0.0 | 0.0 | 0.0 |
| DECEMBER | 0.0 | 0.0 | 0.0 | 0.0 | 0.0 | 0.0 | 0.0 | DECEMBER | 0.0 | 0.0 | 0.0 | 0.0 | 0.0 | 0.0 | 0.0 |
| GRAND RAPIDS, MICH (GRR) | | | | | | | | GREENSBORO, NC (GSO) | | | | | | | |
| | 00-06 | 06-12 | 12-18 | 18-24 | 00-12 | 12-24 | 00-24 | | 00-06 | 06-12 | 12-18 | 18-24 | 00-12 | 12-24 | 00-24 |
| JANUARY | 0.0 | 0.0 | 0.0 | 0.0 | 0.0 | 0.0 | 0.0 | JANUARY | 0.0 | 0.0 | 0.0 | 0.0 | 0.0 | 0.0 | 0.0 |
| FEBRUARY | 0.0 | 0.0 | 0.0 | 0.0 | 0.0 | 0.0 | 0.0 | FEBRUARY | 0.0 | 0.0 | 0.0 | 0.0 | 0.003 | 0.0 | 0.003 |
| MARCH | 0.0 | 0.0 | 0.0 | 0.0 | 0.0 | 0.0 | 0.0 | MARCH | 0.0 | 0.0 | 0.0 | 0.0 | 0.0 | 0.0 | 0.0 |
| APRIL | 0.0 | 0.0 | 0.0 | 0.0 | 0.0 | 0.0 | 0.0 | APRIL | 0.0 | 0.0 | 0.0 | 0.0 | 0.0 | 0.0 | 0.0 |
| MAY | 0.0 | 0.002 | 0.0 | 0.0 | 0.002 | 0.002 | 0.007 | MAY | 0.0 | 0.0 | 0.0 | 0.0 | 0.002 | 0.002 | 0.005 |
| JUNE | 0.0 | 0.003 | 0.0 | 0.0 | 0.003 | 0.0 | 0.008 | JUNE | 0.0 | 0.0 | 0.0 | 0.0 | 0.0 | 0.0 | 0.005 |
| JULY | 0.0 | 0.0 | 0.0 | 0.0 | 0.0 | 0.0 | 0.0 | JULY | 0.007 | 0.002 | 0.0 | 0.005 | 0.012 | 0.007 | 0.025 |
| AUGUST | 0.0 | 0.0 | 0.0 | 0.0 | 0.0 | 0.0 | 0.002 | AUGUST | 0.002 | 0.0 | 0.0 | 0.0 | 0.005 | 0.0 | 0.007 |
| SEPTEMBER | 0.0 | 0.0 | 0.0 | 0.0 | 0.0 | 0.0 | 0.003 | SEPTEMBER | 0.0 | 0.005 | 0.003 | 0.0 | 0.008 | 0.005 | 0.013 |
| OCTOBER | 0.0 | 0.0 | 0.0 | 0.0 | 0.0 | 0.0 | 0.0 | OCTOBER | 0.0 | 0.002 | 0.0 | 0.0 | 0.005 | 0.0 | 0.010 |
| NOVEMBER | 0.0 | 0.0 | 0.0 | 0.0 | 0.0 | 0.0 | 0.0 | NOVEMBER | 0.0 | 0.0 | 0.0 | 0.0 | 0.0 | 0.0 | 0.0 |
| DECEMBER | 0.0 | 0.0 | 0.0 | 0.0 | 0.0 | 0.0 | 0.0 | DECEMBER | 0.0 | 0.0 | 0.0 | 0.0 | 0.0 | 0.0 | 0.0 |

Table 5. Relative frequency of 2.00 inches or more of precipitation (continued).

| GREENVILLE, SC (GSP) | | | | | | | | HAVRE, MONT (HVR) | | | | | | | |
|----------------------|-------|-------|-------|-------|-------|-------|-------|--------------------|-------|-------|-------|-------|-------|-------|-------|
| | 00-06 | 06-12 | 12-18 | 18-24 | 00-12 | 12-24 | 00-24 | | 00-06 | 06-12 | 12-18 | 18-24 | 00-12 | 12-24 | 00-24 |
| JANUARY | 0.0 | 0.0 | 0.0 | 0.0 | 0.0 | 0.0 | 0.007 | JANUARY | 0.0 | 0.0 | 0.0 | 0.0 | 0.0 | 0.0 | 0.0 |
| FEBRUARY | 0.0 | 0.0 | 0.0 | 0.0 | 0.003 | 0.003 | 0.008 | FEBRUARY | 0.0 | 0.0 | 0.0 | 0.0 | 0.0 | 0.0 | 0.0 |
| MARCH | 0.0 | 0.0 | 0.0 | 0.0 | 0.0 | 0.0 | 0.012 | MARCH | 0.0 | 0.0 | 0.0 | 0.0 | 0.0 | 0.0 | 0.0 |
| APRIL | 0.0 | 0.0 | 0.0 | 0.0 | 0.003 | 0.003 | 0.008 | APRIL | 0.0 | 0.0 | 0.0 | 0.0 | 0.0 | 0.0 | 0.0 |
| MAY | 0.0 | 0.0 | 0.0 | 0.0 | 0.0 | 0.002 | 0.007 | MAY | 0.0 | 0.0 | 0.0 | 0.0 | 0.0 | 0.0 | 0.0 |
| JUNE | 0.003 | 0.003 | 0.0 | 0.0 | 0.005 | 0.0 | 0.008 | JUNE | 0.0 | 0.0 | 0.0 | 0.0 | 0.0 | 0.0 | 0.0 |
| JULY | 0.007 | 0.002 | 0.0 | 0.002 | 0.010 | 0.005 | 0.020 | JULY | 0.0 | 0.0 | 0.0 | 0.0 | 0.0 | 0.0 | 0.003 |
| AUGUST | 0.0 | 0.0 | 0.0 | 0.0 | 0.0 | 0.002 | 0.002 | AUGUST | 0.0 | 0.0 | 0.0 | 0.0 | 0.0 | 0.0 | 0.0 |
| SEPTEMBER | 0.005 | 0.003 | 0.0 | 0.0 | 0.010 | 0.0 | 0.015 | SEPTEMBER | 0.0 | 0.0 | 0.0 | 0.0 | 0.0 | 0.0 | 0.0 |
| OCTOBER | 0.002 | 0.0 | 0.0 | 0.005 | 0.002 | 0.005 | 0.010 | OCTOBER | 0.0 | 0.0 | 0.0 | 0.0 | 0.0 | 0.0 | 0.0 |
| NOVEMBER | 0.0 | 0.0 | 0.0 | 0.0 | 0.0 | 0.0 | 0.0 | NOVEMBER | 0.0 | 0.0 | 0.0 | 0.0 | 0.0 | 0.0 | 0.0 |
| DECEMBER | 0.0 | 0.0 | 0.0 | 0.0 | 0.005 | 0.002 | 0.007 | DECEMBER | 0.0 | 0.0 | 0.0 | 0.0 | 0.0 | 0.0 | 0.0 |
| HARRISBURG, PA (HAR) | | | | | | | | HELENA, MONT (HLN) | | | | | | | |
| | 00-06 | 06-12 | 12-18 | 18-24 | 00-12 | 12-24 | 00-24 | | 00-06 | 06-12 | 12-18 | 18-24 | 00-12 | 12-24 | 00-24 |
| JANUARY | 0.0 | 0.0 | 0.0 | 0.0 | 0.0 | 0.0 | 0.0 | JANUARY | 0.0 | 0.0 | 0.0 | 0.0 | 0.0 | 0.0 | 0.0 |
| FEBRUARY | 0.0 | 0.0 | 0.0 | 0.0 | 0.0 | 0.0 | 0.0 | FEBRUARY | 0.0 | 0.0 | 0.0 | 0.0 | 0.0 | 0.0 | 0.0 |
| MARCH | 0.0 | 0.0 | 0.0 | 0.0 | 0.0 | 0.0 | 0.003 | MARCH | 0.0 | 0.0 | 0.0 | 0.0 | 0.0 | 0.0 | 0.0 |
| APRIL | 0.0 | 0.0 | 0.0 | 0.0 | 0.0 | 0.0 | 0.0 | APRIL | 0.0 | 0.0 | 0.0 | 0.0 | 0.0 | 0.0 | 0.0 |
| MAY | 0.0 | 0.0 | 0.0 | 0.0 | 0.0 | 0.0 | 0.003 | MAY | 0.0 | 0.0 | 0.0 | 0.0 | 0.0 | 0.0 | 0.002 |
| JUNE | 0.0 | 0.0 | 0.0 | 0.0 | 0.0 | 0.003 | 0.007 | JUNE | 0.0 | 0.0 | 0.0 | 0.0 | 0.0 | 0.0 | 0.0 |
| JULY | 0.0 | 0.0 | 0.0 | 0.0 | 0.0 | 0.0 | 0.003 | JULY | 0.0 | 0.0 | 0.0 | 0.0 | 0.0 | 0.0 | 0.002 |
| AUGUST | 0.0 | 0.0 | 0.0 | 0.003 | 0.0 | 0.003 | 0.003 | AUGUST | 0.0 | 0.0 | 0.0 | 0.0 | 0.0 | 0.0 | 0.0 |
| SEPTEMBER | 0.006 | 0.003 | 0.0 | 0.003 | 0.009 | 0.009 | 0.019 | SEPTEMBER | 0.0 | 0.0 | 0.0 | 0.0 | 0.0 | 0.0 | 0.0 |
| OCTOBER | 0.0 | 0.0 | 0.0 | 0.0 | 0.003 | 0.0 | 0.006 | OCTOBER | 0.0 | 0.0 | 0.0 | 0.0 | 0.0 | 0.0 | 0.0 |
| NOVEMBER | 0.0 | 0.0 | 0.0 | 0.0 | 0.0 | 0.0 | 0.0 | NOVEMBER | 0.0 | 0.0 | 0.0 | 0.0 | 0.0 | 0.0 | 0.0 |
| DECEMBER | 0.0 | 0.0 | 0.0 | 0.0 | 0.0 | 0.0 | 0.0 | DECEMBER | 0.0 | 0.0 | 0.0 | 0.0 | 0.0 | 0.0 | 0.0 |
| HARTFORD, CONN (BDL) | | | | | | | | HILO, HI (ITO) | | | | | | | |
| | 00-06 | 06-12 | 12-18 | 18-24 | 00-12 | 12-24 | 00-24 | | 00-06 | 06-12 | 12-18 | 18-24 | 00-12 | 12-24 | 00-24 |
| JANUARY | 0.0 | 0.0 | 0.0 | 0.0 | 0.0 | 0.0 | 0.002 | JANUARY | 0.0 | 0.002 | 0.005 | 0.005 | 0.015 | 0.017 | 0.032 |
| FEBRUARY | 0.0 | 0.0 | 0.0 | 0.0 | 0.0 | 0.0 | 0.0 | FEBRUARY | 0.003 | 0.005 | 0.005 | 0.011 | 0.008 | 0.022 | 0.038 |
| MARCH | 0.0 | 0.0 | 0.0 | 0.0 | 0.0 | 0.0 | 0.002 | MARCH | 0.005 | 0.005 | 0.010 | 0.007 | 0.022 | 0.030 | 0.060 |
| APRIL | 0.0 | 0.0 | 0.003 | 0.0 | 0.003 | 0.005 | 0.013 | APRIL | 0.003 | 0.003 | 0.0 | 0.0 | 0.005 | 0.008 | 0.026 |
| MAY | 0.0 | 0.0 | 0.0 | 0.0 | 0.0 | 0.0 | 0.010 | MAY | 0.002 | 0.002 | 0.0 | 0.0 | 0.005 | 0.002 | 0.012 |
| JUNE | 0.0 | 0.0 | 0.0 | 0.0 | 0.003 | 0.003 | 0.005 | JUNE | 0.0 | 0.0 | 0.0 | 0.0 | 0.0 | 0.003 | 0.005 |
| JULY | 0.0 | 0.0 | 0.0 | 0.0 | 0.002 | 0.0 | 0.002 | JULY | 0.005 | 0.002 | 0.0 | 0.0 | 0.005 | 0.0 | 0.015 |
| AUGUST | 0.0 | 0.0 | 0.0 | 0.0 | 0.0 | 0.0 | 0.002 | AUGUST | 0.0 | 0.002 | 0.0 | 0.0 | 0.010 | 0.007 | 0.025 |
| SEPTEMBER | 0.0 | 0.0 | 0.0 | 0.003 | 0.003 | 0.003 | 0.010 | SEPTEMBER | 0.003 | 0.005 | 0.003 | 0.0 | 0.010 | 0.003 | 0.021 |
| OCTOBER | 0.0 | 0.0 | 0.0 | 0.002 | 0.0 | 0.005 | 0.005 | OCTOBER | 0.002 | 0.0 | 0.002 | 0.0 | 0.010 | 0.002 | 0.015 |
| NOVEMBER | 0.0 | 0.0 | 0.0 | 0.0 | 0.0 | 0.0 | 0.0 | NOVEMBER | 0.010 | 0.008 | 0.005 | 0.005 | 0.021 | 0.015 | 0.049 |
| DECEMBER | 0.0 | 0.0 | 0.0 | 0.0 | 0.0 | 0.0 | 0.002 | DECEMBER | 0.002 | 0.007 | 0.002 | 0.0 | 0.012 | 0.010 | 0.032 |

Table 5. Relative frequency of 2.00 inches or more of precipitation (continued).

| HONOLULU, HI (HNL) | | | | | | | | HUNTINGTON, W VA (HTS) | | | | | | | |
|---------------------------|-------|-------|-------|-------|-------|-------|-------|------------------------|-------|-------|-------|-------|-------|-------|-------|
| | 00-06 | 06-12 | 12-18 | 18-24 | 00-12 | 12-24 | 00-24 | | 00-06 | 06-12 | 12-18 | 18-24 | 00-12 | 12-24 | 00-24 |
| JANUARY | 0.002 | 0.0 | 0.0 | 0.0 | 0.002 | 0.0 | 0.012 | JANUARY | 0.0 | 0.0 | 0.0 | 0.0 | 0.0 | 0.0 | 0.002 |
| FEBRUARY | 0.0 | 0.003 | 0.0 | 0.0 | 0.003 | 0.003 | 0.008 | FEBRUARY | 0.0 | 0.0 | 0.0 | 0.0 | 0.0 | 0.0 | 0.0 |
| MARCH | 0.0 | 0.0 | 0.0 | 0.0 | 0.0 | 0.0 | 0.0 | MARCH | 0.0 | 0.0 | 0.0 | 0.0 | 0.0 | 0.0 | 0.0 |
| APRIL | 0.0 | 0.0 | 0.0 | 0.003 | 0.0 | 0.003 | 0.003 | APRIL | 0.0 | 0.0 | 0.0 | 0.0 | 0.0 | 0.0 | 0.0 |
| MAY | 0.0 | 0.0 | 0.0 | 0.0 | 0.0 | 0.0 | 0.0 | MAY | 0.0 | 0.0 | 0.0 | 0.002 | 0.0 | 0.002 | 0.002 |
| JUNE | 0.0 | 0.0 | 0.0 | 0.0 | 0.0 | 0.0 | 0.0 | JUNE | 0.0 | 0.0 | 0.0 | 0.0 | 0.003 | 0.0 | 0.003 |
| JULY | 0.0 | 0.0 | 0.0 | 0.0 | 0.0 | 0.0 | 0.0 | JULY | 0.0 | 0.0 | 0.0 | 0.005 | 0.0 | 0.005 | 0.007 |
| AUGUST | 0.0 | 0.0 | 0.0 | 0.0 | 0.0 | 0.0 | 0.0 | AUGUST | 0.0 | 0.0 | 0.0 | 0.0 | 0.0 | 0.002 | 0.002 |
| SEPTEMBER | 0.0 | 0.0 | 0.0 | 0.0 | 0.0 | 0.0 | 0.0 | SEPTEMBER | 0.0 | 0.0 | 0.0 | 0.0 | 0.0 | 0.0 | 0.003 |
| OCTOBER | 0.002 | 0.002 | 0.0 | 0.002 | 0.005 | 0.002 | 0.007 | OCTOBER | 0.0 | 0.0 | 0.0 | 0.0 | 0.0 | 0.0 | 0.002 |
| NOVEMBER | 0.0 | 0.003 | 0.0 | 0.003 | 0.003 | 0.003 | 0.008 | NOVEMBER | 0.0 | 0.0 | 0.0 | 0.0 | 0.0 | 0.0 | 0.0 |
| DECEMBER | 0.0 | 0.002 | 0.0 | 0.002 | 0.002 | 0.002 | 0.005 | DECEMBER | 0.0 | 0.0 | 0.0 | 0.0 | 0.0 | 0.0 | 0.002 |
| HOUGHTON LAKE, MICH (HTL) | | | | | | | | HUNTSVILLE, ALA (HSV) | | | | | | | |
| | 00-06 | 06-12 | 12-18 | 18-24 | 00-12 | 12-24 | 00-24 | | 00-06 | 06-12 | 12-18 | 18-24 | 00-12 | 12-24 | 00-24 |
| JANUARY | 0.0 | 0.0 | 0.0 | 0.0 | 0.0 | 0.0 | 0.0 | JANUARY | 0.0 | 0.002 | 0.0 | 0.0 | 0.007 | 0.0 | 0.010 |
| FEBRUARY | 0.0 | 0.0 | 0.0 | 0.0 | 0.0 | 0.0 | 0.0 | FEBRUARY | 0.0 | 0.0 | 0.0 | 0.0 | 0.003 | 0.0 | 0.003 |
| MARCH | 0.0 | 0.0 | 0.0 | 0.0 | 0.0 | 0.0 | 0.0 | MARCH | 0.0 | 0.002 | 0.002 | 0.0 | 0.015 | 0.012 | 0.030 |
| APRIL | 0.0 | 0.0 | 0.0 | 0.0 | 0.0 | 0.0 | 0.0 | APRIL | 0.0 | 0.0 | 0.0 | 0.003 | 0.003 | 0.005 | 0.010 |
| MAY | 0.0 | 0.0 | 0.0 | 0.0 | 0.0 | 0.0 | 0.0 | MAY | 0.002 | 0.002 | 0.0 | 0.002 | 0.007 | 0.005 | 0.012 |
| JUNE | 0.0 | 0.0 | 0.0 | 0.0 | 0.0 | 0.003 | 0.0 | JUNE | 0.0 | 0.0 | 0.0 | 0.0 | 0.0 | 0.0 | 0.005 |
| JULY | 0.004 | 0.0 | 0.0 | 0.0 | 0.004 | 0.0 | 0.004 | JULY | 0.0 | 0.005 | 0.005 | 0.0 | 0.005 | 0.005 | 0.012 |
| AUGUST | 0.0 | 0.0 | 0.0 | 0.002 | 0.0 | 0.005 | 0.009 | AUGUST | 0.002 | 0.0 | 0.0 | 0.002 | 0.002 | 0.002 | 0.005 |
| SEPTEMBER | 0.0 | 0.003 | 0.0 | 0.0 | 0.004 | 0.0 | 0.004 | SEPTEMBER | 0.0 | 0.0 | 0.003 | 0.0 | 0.003 | 0.005 | 0.013 |
| OCTOBER | 0.0 | 0.0 | 0.0 | 0.0 | 0.0 | 0.0 | 0.0 | OCTOBER | 0.002 | 0.0 | 0.002 | 0.0 | 0.005 | 0.002 | 0.012 |
| NOVEMBER | 0.0 | 0.0 | 0.0 | 0.0 | 0.0 | 0.0 | 0.0 | NOVEMBER | 0.003 | 0.0 | 0.0 | 0.003 | 0.003 | 0.005 | 0.015 |
| DECEMBER | 0.0 | 0.0 | 0.0 | 0.0 | 0.0 | 0.0 | 0.0 | DECEMBER | 0.0 | 0.0 | 0.0 | 0.0 | 0.007 | 0.005 | 0.010 |
| HOUSTON, TEX (IAH) | | | | | | | | HURON, S DAK (HON) | | | | | | | |
| | 00-06 | 06-12 | 12-18 | 18-24 | 00-12 | 12-24 | 00-24 | | 00-06 | 06-12 | 12-18 | 18-24 | 00-12 | 12-24 | 00-24 |
| JANUARY | 0.0 | 0.0 | 0.0 | 0.0 | 0.005 | 0.0 | 0.012 | JANUARY | 0.0 | 0.0 | 0.0 | 0.0 | 0.0 | 0.0 | 0.0 |
| FEBRUARY | 0.0 | 0.0 | 0.0 | 0.0 | 0.0 | 0.0 | 0.0 | FEBRUARY | 0.0 | 0.0 | 0.0 | 0.0 | 0.0 | 0.0 | 0.0 |
| MARCH | 0.0 | 0.0 | 0.0 | 0.0 | 0.0 | 0.005 | 0.007 | MARCH | 0.0 | 0.0 | 0.0 | 0.0 | 0.0 | 0.0 | 0.002 |
| APRIL | 0.0 | 0.0 | 0.003 | 0.008 | 0.003 | 0.010 | 0.015 | APRIL | 0.0 | 0.0 | 0.0 | 0.0 | 0.0 | 0.0 | 0.0 |
| MAY | 0.002 | 0.0 | 0.002 | 0.002 | 0.002 | 0.010 | 0.017 | MAY | 0.0 | 0.0 | 0.0 | 0.0 | 0.0 | 0.0 | 0.0 |
| JUNE | 0.005 | 0.005 | 0.003 | 0.005 | 0.010 | 0.010 | 0.026 | JUNE | 0.0 | 0.0 | 0.0 | 0.0 | 0.0 | 0.0 | 0.003 |
| JULY | 0.005 | 0.0 | 0.002 | 0.0 | 0.005 | 0.005 | 0.010 | JULY | 0.0 | 0.0 | 0.0 | 0.002 | 0.0 | 0.002 | 0.002 |
| AUGUST | 0.002 | 0.005 | 0.002 | 0.002 | 0.007 | 0.007 | 0.010 | AUGUST | 0.0 | 0.002 | 0.0 | 0.0 | 0.002 | 0.0 | 0.002 |
| SEPTEMBER | 0.003 | 0.0 | 0.005 | 0.005 | 0.008 | 0.013 | 0.023 | SEPTEMBER | 0.0 | 0.0 | 0.0 | 0.0 | 0.0 | 0.0 | 0.0 |
| OCTOBER | 0.0 | 0.007 | 0.005 | 0.010 | 0.007 | 0.015 | 0.030 | OCTOBER | 0.0 | 0.0 | 0.0 | 0.0 | 0.0 | 0.0 | 0.0 |
| NOVEMBER | 0.0 | 0.0 | 0.0 | 0.005 | 0.003 | 0.008 | 0.013 | NOVEMBER | 0.0 | 0.0 | 0.0 | 0.0 | 0.0 | 0.0 | 0.003 |
| DECEMBER | 0.0 | 0.0 | 0.002 | 0.0 | 0.0 | 0.005 | 0.007 | DECEMBER | 0.0 | 0.0 | 0.0 | 0.0 | 0.0 | 0.0 | 0.0 |

Table 5. Relative frequency of 2.00 inches or more of precipitation (continued).

| INDIANAPOLIS, IND (IND) | | | | | | | | JACKSONVILLE, FLA (JAX) | | | | | | | |
|-------------------------|-------|-------|-------|-------|-------|-------|-------|-------------------------|-------|-------|-------|-------|-------|-------|-------|
| | 00-06 | 06-12 | 12-18 | 18-24 | 00-12 | 12-24 | 00-24 | | 00-06 | 06-12 | 12-18 | 18-24 | 00-12 | 12-24 | 00-24 |
| JANUARY | 0.0 | 0.0 | 0.0 | 0.0 | 0.0 | 0.0 | 0.0 | JANUARY | 0.0 | 0.0 | 0.0 | 0.0 | 0.002 | 0.002 | 0.007 |
| FEBRUARY | 0.0 | 0.0 | 0.0 | 0.0 | 0.0 | 0.0 | 0.0 | FEBRUARY | 0.0 | 0.0 | 0.003 | 0.0 | 0.0 | 0.005 | 0.005 |
| MARCH | 0.0 | 0.0 | 0.0 | 0.0 | 0.0 | 0.0 | 0.0 | MARCH | 0.0 | 0.002 | 0.0 | 0.002 | 0.002 | 0.005 | 0.010 |
| APRIL | 0.0 | 0.0 | 0.0 | 0.0 | 0.0 | 0.0 | 0.0 | APRIL | 0.003 | 0.0 | 0.0 | 0.0 | 0.005 | 0.003 | 0.010 |
| MAY | 0.0 | 0.0 | 0.0 | 0.0 | 0.0 | 0.0 | 0.0 | MAY | 0.0 | 0.002 | 0.0 | 0.005 | 0.002 | 0.005 | 0.010 |
| JUNE | 0.003 | 0.0 | 0.0 | 0.003 | 0.003 | 0.003 | 0.005 | JUNE | 0.003 | 0.0 | 0.005 | 0.0 | 0.003 | 0.005 | 0.008 |
| JULY | 0.0 | 0.0 | 0.0 | 0.0 | 0.005 | 0.002 | 0.010 | JULY | 0.0 | 0.0 | 0.0 | 0.005 | 0.0 | 0.005 | 0.007 |
| AUGUST | 0.002 | 0.002 | 0.0 | 0.0 | 0.010 | 0.002 | 0.012 | AUGUST | 0.0 | 0.0 | 0.002 | 0.005 | 0.0 | 0.012 | 0.012 |
| SEPTEMBER | 0.0 | 0.0 | 0.0 | 0.0 | 0.0 | 0.0 | 0.0 | SEPTEMBER | 0.003 | 0.005 | 0.008 | 0.010 | 0.008 | 0.023 | 0.038 |
| OCTOBER | 0.002 | 0.0 | 0.0 | 0.0 | 0.002 | 0.0 | 0.002 | OCTOBER | 0.0 | 0.0 | 0.0 | 0.002 | 0.0 | 0.002 | 0.005 |
| NOVEMBER | 0.0 | 0.0 | 0.0 | 0.0 | 0.0 | 0.0 | 0.0 | NOVEMBER | 0.0 | 0.0 | 0.0 | 0.0 | 0.0 | 0.003 | 0.003 |
| DECEMBER | 0.0 | 0.0 | 0.0 | 0.0 | 0.0 | 0.0 | 0.0 | DECEMBER | 0.0 | 0.0 | 0.0 | 0.0 | 0.0 | 0.0 | 0.002 |
| INTL FALLS, MINN (INL) | | | | | | | | JUNEAU, AK (JNU) | | | | | | | |
| | 00-06 | 06-12 | 12-18 | 18-24 | 00-12 | 12-24 | 00-24 | | 00-06 | 06-12 | 12-18 | 18-24 | 00-12 | 12-24 | 00-24 |
| JANUARY | 0.0 | 0.0 | 0.0 | 0.0 | 0.0 | 0.0 | 0.0 | JANUARY | 0.0 | 0.0 | 0.0 | 0.0 | 0.0 | 0.0 | 0.0 |
| FEBRUARY | 0.0 | 0.0 | 0.0 | 0.0 | 0.0 | 0.0 | 0.0 | FEBRUARY | 0.0 | 0.0 | 0.0 | 0.0 | 0.0 | 0.0 | 0.0 |
| MARCH | 0.0 | 0.0 | 0.0 | 0.0 | 0.0 | 0.0 | 0.0 | MARCH | 0.0 | 0.0 | 0.0 | 0.0 | 0.0 | 0.0 | 0.0 |
| APRIL | 0.0 | 0.0 | 0.0 | 0.0 | 0.0 | 0.0 | 0.0 | APRIL | 0.0 | 0.0 | 0.0 | 0.0 | 0.0 | 0.0 | 0.0 |
| MAY | 0.0 | 0.0 | 0.0 | 0.0 | 0.0 | 0.0 | 0.0 | MAY | 0.0 | 0.0 | 0.0 | 0.0 | 0.0 | 0.0 | 0.0 |
| JUNE | 0.0 | 0.0 | 0.0 | 0.003 | 0.0 | 0.003 | 0.010 | JUNE | 0.0 | 0.0 | 0.0 | 0.0 | 0.0 | 0.0 | 0.0 |
| JULY | 0.0 | 0.0 | 0.0 | 0.0 | 0.0 | 0.0 | 0.002 | JULY | 0.0 | 0.0 | 0.0 | 0.0 | 0.0 | 0.0 | 0.0 |
| AUGUST | 0.005 | 0.0 | 0.0 | 0.0 | 0.005 | 0.0 | 0.005 | AUGUST | 0.0 | 0.0 | 0.0 | 0.0 | 0.0 | 0.0 | 0.0 |
| SEPTEMBER | 0.0 | 0.0 | 0.0 | 0.003 | 0.0 | 0.003 | 0.005 | SEPTEMBER | 0.0 | 0.0 | 0.0 | 0.0 | 0.0 | 0.0 | 0.0 |
| OCTOBER | 0.0 | 0.0 | 0.0 | 0.0 | 0.0 | 0.0 | 0.002 | OCTOBER | 0.0 | 0.0 | 0.0 | 0.0 | 0.0 | 0.0 | 0.005 |
| NOVEMBER | 0.0 | 0.0 | 0.0 | 0.0 | 0.0 | 0.0 | 0.0 | NOVEMBER | 0.0 | 0.0 | 0.0 | 0.0 | 0.0 | 0.0 | 0.003 |
| DECEMBER | 0.0 | 0.0 | 0.0 | 0.0 | 0.0 | 0.0 | 0.0 | DECEMBER | 0.0 | 0.0 | 0.0 | 0.0 | 0.0 | 0.0 | 0.0 |
| JACKSON, MISS (JAN) | | | | | | | | KAHULUI, HI (OGG) | | | | | | | |
| | 00-06 | 06-12 | 12-18 | 18-24 | 00-12 | 12-24 | 00-24 | | 00-06 | 06-12 | 12-18 | 18-24 | 00-12 | 12-24 | 00-24 |
| JANUARY | 0.0 | 0.002 | 0.0 | 0.0 | 0.007 | 0.005 | 0.017 | JANUARY | 0.0 | 0.005 | 0.005 | 0.0 | 0.005 | 0.007 | 0.013 |
| FEBRUARY | 0.003 | 0.0 | 0.0 | 0.0 | 0.011 | 0.003 | 0.022 | FEBRUARY | 0.0 | 0.0 | 0.0 | 0.0 | 0.0 | 0.0 | 0.003 |
| MARCH | 0.010 | 0.0 | 0.0 | 0.002 | 0.012 | 0.010 | 0.027 | MARCH | 0.002 | 0.0 | 0.0 | 0.0 | 0.003 | 0.0 | 0.003 |
| APRIL | 0.008 | 0.003 | 0.008 | 0.005 | 0.010 | 0.018 | 0.026 | APRIL | 0.0 | 0.0 | 0.0 | 0.0 | 0.0 | 0.0 | 0.0 |
| MAY | 0.002 | 0.002 | 0.0 | 0.0 | 0.005 | 0.0 | 0.015 | MAY | 0.0 | 0.0 | 0.0 | 0.0 | 0.0 | 0.0 | 0.0 |
| JUNE | 0.003 | 0.0 | 0.0 | 0.005 | 0.003 | 0.005 | 0.010 | JUNE | 0.0 | 0.0 | 0.0 | 0.0 | 0.0 | 0.0 | 0.0 |
| JULY | 0.0 | 0.0 | 0.0 | 0.010 | 0.0 | 0.012 | 0.012 | JULY | 0.0 | 0.0 | 0.0 | 0.0 | 0.0 | 0.0 | 0.0 |
| AUGUST | 0.0 | 0.002 | 0.0 | 0.0 | 0.005 | 0.0 | 0.007 | AUGUST | 0.0 | 0.0 | 0.0 | 0.0 | 0.0 | 0.0 | 0.0 |
| SEPTEMBER | 0.0 | 0.0 | 0.0 | 0.005 | 0.0 | 0.005 | 0.005 | SEPTEMBER | 0.0 | 0.0 | 0.0 | 0.0 | 0.0 | 0.0 | 0.0 |
| OCTOBER | 0.002 | 0.002 | 0.005 | 0.0 | 0.005 | 0.010 | 0.017 | OCTOBER | 0.0 | 0.0 | 0.0 | 0.0 | 0.0 | 0.002 | 0.002 |
| NOVEMBER | 0.008 | 0.005 | 0.003 | 0.003 | 0.013 | 0.010 | 0.026 | NOVEMBER | 0.0 | 0.0 | 0.0 | 0.0 | 0.0 | 0.0 | 0.003 |
| DECEMBER | 0.002 | 0.0 | 0.0 | 0.002 | 0.005 | 0.002 | 0.015 | DECEMBER | 0.0 | 0.0 | 0.002 | 0.0 | 0.002 | 0.002 | 0.007 |

Table 5. Relative frequency of 2.00 inches or more of precipitation (continued).

| KALISPELL, MONT (FCA) | | | | | | | | KING SALMON, AK (AKN) | | | | | | | |
|-----------------------|-------|-------|-------|-------|-------|-------|-------|-----------------------|-------|-------|-------|-------|-------|-------|-------|
| | 00-06 | 06-12 | 12-18 | 18-24 | 00-12 | 12-24 | 00-24 | | 00-06 | 06-12 | 12-18 | 18-24 | 00-12 | 12-24 | 00-24 |
| JANUARY | 0.0 | 0.0 | 0.0 | 0.0 | 0.0 | 0.0 | 0.0 | JANUARY | 0.0 | 0.0 | 0.0 | 0.0 | 0.0 | 0.0 | 0.0 |
| FEBRUARY | 0.0 | 0.0 | 0.0 | 0.0 | 0.0 | 0.0 | 0.0 | FEBRUARY | 0.0 | 0.0 | 0.0 | 0.0 | 0.0 | 0.0 | 0.0 |
| MARCH | 0.0 | 0.0 | 0.0 | 0.0 | 0.0 | 0.0 | 0.0 | MARCH | 0.0 | 0.0 | 0.0 | 0.0 | 0.0 | 0.0 | 0.0 |
| APRIL | 0.0 | 0.0 | 0.0 | 0.0 | 0.0 | 0.0 | 0.0 | APRIL | 0.0 | 0.0 | 0.0 | 0.0 | 0.0 | 0.0 | 0.0 |
| MAY | 0.0 | 0.0 | 0.0 | 0.0 | 0.0 | 0.0 | 0.0 | MAY | 0.0 | 0.0 | 0.0 | 0.0 | 0.0 | 0.0 | 0.0 |
| JUNE | 0.003 | 0.0 | 0.0 | 0.0 | 0.003 | 0.0 | 0.003 | JUNE | 0.003 | 0.0 | 0.0 | 0.0 | 0.0 | 0.0 | 0.0 |
| JULY | 0.0 | 0.0 | 0.0 | 0.0 | 0.0 | 0.0 | 0.0 | JULY | 0.0 | 0.0 | 0.0 | 0.0 | 0.0 | 0.0 | 0.0 |
| AUGUST | 0.0 | 0.0 | 0.0 | 0.0 | 0.0 | 0.0 | 0.0 | AUGUST | 0.0 | 0.0 | 0.0 | 0.0 | 0.0 | 0.0 | 0.0 |
| SEPTEMBER | 0.0 | 0.0 | 0.0 | 0.0 | 0.0 | 0.0 | 0.0 | SEPTEMBER | 0.0 | 0.0 | 0.0 | 0.0 | 0.0 | 0.0 | 0.0 |
| OCTOBER | 0.0 | 0.0 | 0.0 | 0.0 | 0.0 | 0.0 | 0.0 | OCTOBER | 0.0 | 0.0 | 0.0 | 0.0 | 0.0 | 0.0 | 0.0 |
| NOVEMBER | 0.0 | 0.0 | 0.0 | 0.0 | 0.0 | 0.0 | 0.0 | NOVEMBER | 0.0 | 0.0 | 0.0 | 0.0 | 0.0 | 0.0 | 0.0 |
| DECEMBER | 0.0 | 0.0 | 0.0 | 0.0 | 0.0 | 0.0 | 0.0 | DECEMBER | 0.0 | 0.0 | 0.0 | 0.0 | 0.0 | 0.0 | 0.0 |
| KANSAS CITY, MO (MCI) | | | | | | | | KNOXVILLE, TENN (TYS) | | | | | | | |
| | 00-06 | 06-12 | 12-18 | 18-24 | 00-12 | 12-24 | 00-24 | | 00-06 | 06-12 | 12-18 | 18-24 | 00-12 | 12-24 | 00-24 |
| JANUARY | 0.0 | 0.0 | 0.0 | 0.0 | 0.0 | 0.0 | 0.0 | JANUARY | 0.0 | 0.0 | 0.0 | 0.0 | 0.0 | 0.0 | 0.002 |
| FEBRUARY | 0.0 | 0.0 | 0.0 | 0.0 | 0.0 | 0.0 | 0.0 | FEBRUARY | 0.0 | 0.0 | 0.0 | 0.0 | 0.0 | 0.0 | 0.003 |
| MARCH | 0.0 | 0.0 | 0.0 | 0.0 | 0.0 | 0.0 | 0.0 | MARCH | 0.0 | 0.0 | 0.0 | 0.0 | 0.005 | 0.002 | 0.010 |
| APRIL | 0.003 | 0.0 | 0.0 | 0.0 | 0.003 | 0.0 | 0.005 | APRIL | 0.0 | 0.003 | 0.0 | 0.0 | 0.003 | 0.003 | 0.008 |
| MAY | 0.002 | 0.002 | 0.0 | 0.0 | 0.007 | 0.0 | 0.012 | MAY | 0.0 | 0.0 | 0.0 | 0.002 | 0.002 | 0.005 | 0.015 |
| JUNE | 0.0 | 0.0 | 0.0 | 0.003 | 0.005 | 0.003 | 0.010 | JUNE | 0.0 | 0.003 | 0.0 | 0.0 | 0.003 | 0.0 | 0.005 |
| JULY | 0.0 | 0.007 | 0.0 | 0.0 | 0.010 | 0.0 | 0.012 | JULY | 0.0 | 0.0 | 0.0 | 0.0 | 0.002 | 0.0 | 0.002 |
| AUGUST | 0.0 | 0.0 | 0.0 | 0.002 | 0.002 | 0.005 | 0.010 | AUGUST | 0.002 | 0.0 | 0.0 | 0.0 | 0.002 | 0.0 | 0.002 |
| SEPTEMBER | 0.010 | 0.003 | 0.0 | 0.0 | 0.013 | 0.0 | 0.015 | SEPTEMBER | 0.0 | 0.0 | 0.0 | 0.0 | 0.0 | 0.003 | 0.005 |
| OCTOBER | 0.005 | 0.005 | 0.0 | 0.0 | 0.010 | 0.0 | 0.010 | OCTOBER | 0.0 | 0.0 | 0.0 | 0.0 | 0.0 | 0.0 | 0.0 |
| NOVEMBER | 0.0 | 0.0 | 0.0 | 0.0 | 0.0 | 0.0 | 0.003 | NOVEMBER | 0.0 | 0.0 | 0.0 | 0.0 | 0.0 | 0.003 | 0.003 |
| DECEMBER | 0.0 | 0.0 | 0.0 | 0.0 | 0.002 | 0.0 | 0.002 | DECEMBER | 0.0 | 0.0 | 0.0 | 0.0 | 0.002 | 0.0 | 0.005 |
| KEY WEST, FLA (EYW) | | | | | | | | KOTZEBUE, AK (OTZ) | | | | | | | |
| | 00-06 | 06-12 | 12-18 | 18-24 | 00-12 | 12-24 | 00-24 | | 00-06 | 06-12 | 12-18 | 18-24 | 00-12 | 12-24 | 00-24 |
| JANUARY | 0.002 | 0.002 | 0.0 | 0.0 | 0.002 | 0.002 | 0.007 | JANUARY | 0.0 | 0.0 | 0.0 | 0.0 | 0.0 | 0.0 | 0.0 |
| FEBRUARY | 0.0 | 0.0 | 0.0 | 0.0 | 0.0 | 0.0 | 0.0 | FEBRUARY | 0.0 | 0.0 | 0.0 | 0.0 | 0.0 | 0.0 | 0.0 |
| MARCH | 0.0 | 0.0 | 0.0 | 0.0 | 0.0 | 0.0 | 0.002 | MARCH | 0.0 | 0.0 | 0.0 | 0.0 | 0.0 | 0.0 | 0.0 |
| APRIL | 0.0 | 0.005 | 0.0 | 0.005 | 0.005 | 0.008 | 0.013 | APRIL | 0.0 | 0.0 | 0.0 | 0.0 | 0.0 | 0.0 | 0.0 |
| MAY | 0.002 | 0.002 | 0.002 | 0.005 | 0.010 | 0.007 | 0.017 | MAY | 0.0 | 0.0 | 0.0 | 0.0 | 0.0 | 0.0 | 0.0 |
| JUNE | 0.003 | 0.003 | 0.003 | 0.0 | 0.008 | 0.003 | 0.010 | JUNE | 0.0 | 0.0 | 0.0 | 0.0 | 0.0 | 0.0 | 0.0 |
| JULY | 0.0 | 0.0 | 0.0 | 0.0 | 0.0 | 0.0 | 0.002 | JULY | 0.0 | 0.0 | 0.0 | 0.0 | 0.0 | 0.0 | 0.0 |
| AUGUST | 0.0 | 0.005 | 0.0 | 0.0 | 0.007 | 0.002 | 0.015 | AUGUST | 0.0 | 0.0 | 0.0 | 0.0 | 0.0 | 0.0 | 0.0 |
| SEPTEMBER | 0.003 | 0.0 | 0.003 | 0.0 | 0.003 | 0.003 | 0.005 | SEPTEMBER | 0.0 | 0.0 | 0.0 | 0.0 | 0.0 | 0.0 | 0.0 |
| OCTOBER | 0.0 | 0.0 | 0.0 | 0.0 | 0.0 | 0.0 | 0.0 | OCTOBER | 0.0 | 0.0 | 0.0 | 0.0 | 0.0 | 0.0 | 0.0 |
| NOVEMBER | 0.003 | 0.003 | 0.005 | 0.003 | 0.005 | 0.005 | 0.010 | NOVEMBER | 0.0 | 0.0 | 0.0 | 0.0 | 0.0 | 0.0 | 0.0 |
| DECEMBER | 0.0 | 0.0 | 0.002 | 0.0 | 0.0 | 0.002 | 0.002 | DECEMBER | 0.0 | 0.0 | 0.0 | 0.0 | 0.0 | 0.0 | 0.0 |

Table 5. Relative frequency of 2.00 inches or more of precipitation (continued).

| LACROSSE, WIS (LSE) | | | | | | | | LANSING, MICH (LAN) | | | | | | | |
|------------------------|-------|-------|-------|-------|-------|-------|-------|----------------------|-------|-------|-------|-------|-------|-------|-------|
| | 00-06 | 06-12 | 12-18 | 18-24 | 00-12 | 12-24 | 00-24 | | 00-06 | 06-12 | 12-18 | 18-24 | 00-12 | 12-24 | 00-24 |
| JANUARY | 0.0 | 0.0 | 0.0 | 0.0 | 0.0 | 0.0 | 0.0 | JANUARY | 0.0 | 0.0 | 0.0 | 0.0 | 0.0 | 0.0 | 0.0 |
| FEBRUARY | 0.0 | 0.0 | 0.0 | 0.0 | 0.0 | 0.0 | 0.0 | FEBRUARY | 0.0 | 0.0 | 0.0 | 0.0 | 0.0 | 0.0 | 0.0 |
| MARCH | 0.0 | 0.0 | 0.0 | 0.0 | 0.0 | 0.0 | 0.0 | MARCH | 0.0 | 0.0 | 0.0 | 0.0 | 0.0 | 0.0 | 0.0 |
| APRIL | 0.0 | 0.003 | 0.0 | 0.0 | 0.003 | 0.003 | 0.005 | APRIL | 0.0 | 0.0 | 0.0 | 0.0 | 0.0 | 0.0 | 0.0 |
| MAY | 0.0 | 0.0 | 0.0 | 0.0 | 0.0 | 0.0 | 0.002 | MAY | 0.0 | 0.0 | 0.0 | 0.0 | 0.0 | 0.0 | 0.0 |
| JUNE | 0.003 | 0.0 | 0.0 | 0.0 | 0.003 | 0.0 | 0.003 | JUNE | 0.0 | 0.0 | 0.0 | 0.0 | 0.0 | 0.0 | 0.005 |
| JULY | 0.0 | 0.005 | 0.0 | 0.0 | 0.005 | 0.0 | 0.008 | JULY | 0.0 | 0.0 | 0.0 | 0.0 | 0.0 | 0.0 | 0.0 |
| AUGUST | 0.002 | 0.0 | 0.002 | 0.0 | 0.003 | 0.002 | 0.005 | AUGUST | 0.005 | 0.0 | 0.0 | 0.002 | 0.005 | 0.002 | 0.007 |
| SEPTEMBER | 0.003 | 0.005 | 0.0 | 0.0 | 0.008 | 0.003 | 0.010 | SEPTEMBER | 0.0 | 0.0 | 0.0 | 0.0 | 0.0 | 0.0 | 0.0 |
| OCTOBER | 0.0 | 0.0 | 0.0 | 0.0 | 0.0 | 0.0 | 0.0 | OCTOBER | 0.002 | 0.0 | 0.0 | 0.0 | 0.002 | 0.0 | 0.002 |
| NOVEMBER | 0.0 | 0.0 | 0.0 | 0.0 | 0.003 | 0.0 | 0.003 | NOVEMBER | 0.0 | 0.0 | 0.0 | 0.0 | 0.0 | 0.0 | 0.0 |
| DECEMBER | 0.0 | 0.0 | 0.0 | 0.0 | 0.0 | 0.0 | 0.0 | DECEMBER | 0.0 | 0.0 | 0.0 | 0.0 | 0.0 | 0.0 | 0.0 |
| LAKE CHARLES, LA (LCH) | | | | | | | | LAS VEGAS, NEV (LAS) | | | | | | | |
| | 00-06 | 06-12 | 12-18 | 18-24 | 00-12 | 12-24 | 00-24 | | 00-06 | 06-12 | 12-18 | 18-24 | 00-12 | 12-24 | 00-24 |
| JANUARY | 0.0 | 0.0 | 0.002 | 0.0 | 0.002 | 0.005 | 0.010 | JANUARY | 0.0 | 0.0 | 0.0 | 0.0 | 0.0 | 0.0 | 0.0 |
| FEBRUARY | 0.003 | 0.0 | 0.0 | 0.0 | 0.005 | 0.003 | 0.008 | FEBRUARY | 0.0 | 0.0 | 0.0 | 0.0 | 0.0 | 0.0 | 0.0 |
| MARCH | 0.002 | 0.0 | 0.002 | 0.0 | 0.005 | 0.005 | 0.010 | MARCH | 0.0 | 0.0 | 0.0 | 0.0 | 0.0 | 0.0 | 0.0 |
| APRIL | 0.0 | 0.003 | 0.0 | 0.005 | 0.005 | 0.008 | 0.013 | APRIL | 0.0 | 0.0 | 0.0 | 0.0 | 0.0 | 0.0 | 0.0 |
| MAY | 0.007 | 0.005 | 0.002 | 0.005 | 0.017 | 0.010 | 0.027 | MAY | 0.0 | 0.0 | 0.0 | 0.0 | 0.0 | 0.0 | 0.0 |
| JUNE | 0.003 | 0.0 | 0.003 | 0.0 | 0.003 | 0.005 | 0.015 | JUNE | 0.0 | 0.0 | 0.0 | 0.0 | 0.0 | 0.0 | 0.0 |
| JULY | 0.005 | 0.0 | 0.005 | 0.0 | 0.007 | 0.007 | 0.017 | JULY | 0.0 | 0.0 | 0.0 | 0.0 | 0.0 | 0.0 | 0.0 |
| AUGUST | 0.0 | 0.002 | 0.005 | 0.010 | 0.002 | 0.015 | 0.020 | AUGUST | 0.0 | 0.0 | 0.0 | 0.0 | 0.0 | 0.0 | 0.0 |
| SEPTEMBER | 0.003 | 0.008 | 0.005 | 0.0 | 0.010 | 0.015 | 0.026 | SEPTEMBER | 0.0 | 0.0 | 0.0 | 0.0 | 0.0 | 0.0 | 0.0 |
| OCTOBER | 0.002 | 0.005 | 0.002 | 0.005 | 0.007 | 0.010 | 0.017 | OCTOBER | 0.0 | 0.0 | 0.0 | 0.0 | 0.0 | 0.0 | 0.0 |
| NOVEMBER | 0.0 | 0.0 | 0.003 | 0.0 | 0.0 | 0.005 | 0.013 | NOVEMBER | 0.0 | 0.0 | 0.0 | 0.0 | 0.0 | 0.0 | 0.0 |
| DECEMBER | 0.002 | 0.0 | 0.005 | 0.0 | 0.002 | 0.010 | 0.017 | DECEMBER | 0.0 | 0.0 | 0.0 | 0.0 | 0.0 | 0.0 | 0.0 |
| LANDER, WYO (LND) | | | | | | | | LEXINGTON, KY (LEX) | | | | | | | |
| | 00-06 | 06-12 | 12-18 | 18-24 | 00-12 | 12-24 | 00-24 | | 00-06 | 06-12 | 12-18 | 18-24 | 00-12 | 12-24 | 00-24 |
| JANUARY | 0.0 | 0.0 | 0.0 | 0.0 | 0.0 | 0.0 | 0.0 | JANUARY | 0.0 | 0.0 | 0.0 | 0.0 | 0.002 | 0.0 | 0.005 |
| FEBRUARY | 0.0 | 0.0 | 0.0 | 0.0 | 0.0 | 0.0 | 0.0 | FEBRUARY | 0.0 | 0.0 | 0.0 | 0.0 | 0.005 | 0.0 | 0.005 |
| MARCH | 0.0 | 0.0 | 0.0 | 0.0 | 0.0 | 0.0 | 0.0 | MARCH | 0.0 | 0.0 | 0.0 | 0.0 | 0.002 | 0.0 | 0.005 |
| APRIL | 0.0 | 0.0 | 0.0 | 0.0 | 0.0 | 0.0 | 0.0 | APRIL | 0.0 | 0.0 | 0.0 | 0.0 | 0.0 | 0.003 | 0.003 |
| MAY | 0.0 | 0.0 | 0.0 | 0.0 | 0.0 | 0.0 | 0.0 | MAY | 0.002 | 0.0 | 0.002 | 0.0 | 0.002 | 0.002 | 0.010 |
| JUNE | 0.0 | 0.0 | 0.0 | 0.0 | 0.0 | 0.0 | 0.0 | JUNE | 0.0 | 0.0 | 0.0 | 0.0 | 0.0 | 0.0 | 0.003 |
| JULY | 0.0 | 0.0 | 0.0 | 0.0 | 0.0 | 0.0 | 0.0 | JULY | 0.0 | 0.002 | 0.002 | 0.0 | 0.002 | 0.002 | 0.007 |
| AUGUST | 0.0 | 0.0 | 0.0 | 0.0 | 0.0 | 0.0 | 0.0 | AUGUST | 0.0 | 0.0 | 0.002 | 0.0 | 0.0 | 0.005 | 0.005 |
| SEPTEMBER | 0.0 | 0.0 | 0.0 | 0.0 | 0.0 | 0.0 | 0.0 | SEPTEMBER | 0.003 | 0.0 | 0.003 | 0.0 | 0.003 | 0.003 | 0.005 |
| OCTOBER | 0.0 | 0.0 | 0.0 | 0.0 | 0.0 | 0.0 | 0.0 | OCTOBER | 0.0 | 0.0 | 0.0 | 0.0 | 0.002 | 0.002 | 0.007 |
| NOVEMBER | 0.0 | 0.0 | 0.0 | 0.0 | 0.0 | 0.0 | 0.0 | NOVEMBER | 0.0 | 0.0 | 0.0 | 0.0 | 0.0 | 0.0 | 0.0 |
| DECEMBER | 0.0 | 0.0 | 0.0 | 0.0 | 0.0 | 0.0 | 0.0 | DECEMBER | 0.0 | 0.0 | 0.0 | 0.0 | 0.0 | 0.0 | 0.005 |

Table 5. Relative frequency of 2.00 inches or more of precipitation (continued).

| LINHUE, HI (LIH) | | | | | | | | LOS ANGELES, CALIF (LAX) | | | | | | | |
|-------------------------|-------|-------|-------|-------|-------|-------|-------|--------------------------|-------|-------|-------|-------|-------|-------|-------|
| | 00-06 | 06-12 | 12-18 | 18-24 | 00-12 | 12-24 | 00-24 | | 00-06 | 06-12 | 12-18 | 18-24 | 00-12 | 12-24 | 00-24 |
| JANUARY | 0.0 | 0.0 | 0.002 | 0.005 | 0.002 | 0.010 | 0.017 | JANUARY | 0.0 | 0.0 | 0.0 | 0.0 | 0.0 | 0.0 | 0.002 |
| FEBRUARY | 0.003 | 0.0 | 0.003 | 0.003 | 0.003 | 0.005 | 0.014 | FEBRUARY | 0.0 | 0.0 | 0.0 | 0.0 | 0.003 | 0.0 | 0.005 |
| MARCH | 0.0 | 0.0 | 0.0 | 0.0 | 0.0 | 0.002 | 0.002 | MARCH | 0.0 | 0.0 | 0.0 | 0.0 | 0.0 | 0.0 | 0.007 |
| APRIL | 0.0 | 0.0 | 0.0 | 0.0 | 0.0 | 0.0 | 0.0 | APRIL | 0.0 | 0.0 | 0.0 | 0.0 | 0.0 | 0.0 | 0.0 |
| MAY | 0.002 | 0.002 | 0.0 | 0.0 | 0.007 | 0.0 | 0.012 | MAY | 0.0 | 0.0 | 0.0 | 0.0 | 0.0 | 0.0 | 0.0 |
| JUNE | 0.0 | 0.0 | 0.0 | 0.0 | 0.0 | 0.0 | 0.0 | JUNE | 0.0 | 0.0 | 0.0 | 0.0 | 0.0 | 0.0 | 0.0 |
| JULY | 0.0 | 0.0 | 0.0 | 0.0 | 0.0 | 0.0 | 0.0 | JULY | 0.0 | 0.0 | 0.0 | 0.0 | 0.0 | 0.0 | 0.0 |
| AUGUST | 0.0 | 0.0 | 0.0 | 0.0 | 0.0 | 0.0 | 0.0 | AUGUST | 0.0 | 0.0 | 0.0 | 0.0 | 0.0 | 0.0 | 0.002 |
| SEPTEMBER | 0.0 | 0.003 | 0.003 | 0.0 | 0.005 | 0.003 | 0.008 | SEPTEMBER | 0.0 | 0.0 | 0.0 | 0.0 | 0.0 | 0.0 | 0.0 |
| OCTOBER | 0.002 | 0.0 | 0.002 | 0.005 | 0.007 | 0.007 | 0.017 | OCTOBER | 0.0 | 0.0 | 0.0 | 0.0 | 0.0 | 0.0 | 0.0 |
| NOVEMBER | 0.005 | 0.003 | 0.0 | 0.0 | 0.005 | 0.003 | 0.013 | NOVEMBER | 0.0 | 0.0 | 0.0 | 0.0 | 0.0 | 0.0 | 0.0 |
| DECEMBER | 0.0 | 0.002 | 0.0 | 0.0 | 0.005 | 0.005 | 0.010 | DECEMBER | 0.0 | 0.0 | 0.0 | 0.0 | 0.002 | 0.0 | 0.002 |
| LITTLE ROCK, ARK (LIT) | | | | | | | | LOUISVILLE, KY (SDF) | | | | | | | |
| | 00-06 | 06-12 | 12-18 | 18-24 | 00-12 | 12-24 | 00-24 | | 00-06 | 06-12 | 12-18 | 18-24 | 00-12 | 12-24 | 00-24 |
| JANUARY | 0.002 | 0.0 | 0.0 | 0.002 | 0.002 | 0.003 | 0.008 | JANUARY | 0.0 | 0.0 | 0.0 | 0.0 | 0.0 | 0.0 | 0.0 |
| FEBRUARY | 0.0 | 0.0 | 0.0 | 0.0 | 0.0 | 0.0 | 0.0 | FEBRUARY | 0.0 | 0.0 | 0.0 | 0.0 | 0.0 | 0.0 | 0.003 |
| MARCH | 0.0 | 0.0 | 0.0 | 0.0 | 0.0 | 0.008 | 0.013 | MARCH | 0.002 | 0.0 | 0.0 | 0.0 | 0.002 | 0.0 | 0.002 |
| APRIL | 0.005 | 0.003 | 0.0 | 0.005 | 0.010 | 0.008 | 0.023 | APRIL | 0.0 | 0.003 | 0.003 | 0.0 | 0.003 | 0.003 | 0.005 |
| MAY | 0.005 | 0.002 | 0.002 | 0.0 | 0.010 | 0.005 | 0.018 | MAY | 0.0 | 0.0 | 0.0 | 0.0 | 0.0 | 0.0 | 0.005 |
| JUNE | 0.0 | 0.0 | 0.0 | 0.0 | 0.0 | 0.003 | 0.005 | JUNE | 0.003 | 0.0 | 0.0 | 0.0 | 0.003 | 0.0 | 0.003 |
| JULY | 0.005 | 0.0 | 0.0 | 0.0 | 0.005 | 0.0 | 0.008 | JULY | 0.002 | 0.002 | 0.002 | 0.005 | 0.005 | 0.007 | 0.012 |
| AUGUST | 0.0 | 0.0 | 0.0 | 0.002 | 0.0 | 0.005 | 0.005 | AUGUST | 0.0 | 0.0 | 0.0 | 0.0 | 0.0 | 0.0 | 0.002 |
| SEPTEMBER | 0.003 | 0.003 | 0.005 | 0.0 | 0.008 | 0.005 | 0.015 | SEPTEMBER | 0.005 | 0.0 | 0.0 | 0.0 | 0.005 | 0.0 | 0.013 |
| OCTOBER | 0.005 | 0.0 | 0.002 | 0.0 | 0.005 | 0.002 | 0.007 | OCTOBER | 0.0 | 0.0 | 0.002 | 0.0 | 0.0 | 0.005 | 0.007 |
| NOVEMBER | 0.005 | 0.003 | 0.0 | 0.005 | 0.008 | 0.008 | 0.023 | NOVEMBER | 0.0 | 0.0 | 0.0 | 0.0 | 0.0 | 0.0 | 0.003 |
| DECEMBER | 0.0 | 0.0 | 0.0 | 0.0 | 0.008 | 0.002 | 0.015 | DECEMBER | 0.0 | 0.0 | 0.0 | 0.0 | 0.0 | 0.0 | 0.005 |
| LONG BEACH, CALIF (LGB) | | | | | | | | LOVELOCK, NEV (LOL) | | | | | | | |
| | 00-06 | 06-12 | 12-18 | 18-24 | 00-12 | 12-24 | 00-24 | | 00-06 | 06-12 | 12-18 | 18-24 | 00-12 | 12-24 | 00-24 |
| JANUARY | 0.0 | 0.0 | 0.0 | 0.0 | 0.003 | 0.0 | 0.008 | JANUARY | 0.0 | 0.0 | 0.0 | 0.0 | 0.0 | 0.0 | 0.0 |
| FEBRUARY | 0.0 | 0.0 | 0.0 | 0.0 | 0.0 | 0.0 | 0.006 | FEBRUARY | 0.0 | 0.0 | 0.0 | 0.0 | 0.0 | 0.0 | 0.0 |
| MARCH | 0.0 | 0.0 | 0.0 | 0.0 | 0.0 | 0.002 | 0.003 | MARCH | 0.0 | 0.0 | 0.0 | 0.0 | 0.0 | 0.0 | 0.0 |
| APRIL | 0.0 | 0.0 | 0.0 | 0.0 | 0.0 | 0.0 | 0.0 | APRIL | 0.0 | 0.0 | 0.0 | 0.0 | 0.0 | 0.0 | 0.0 |
| MAY | 0.0 | 0.0 | 0.0 | 0.0 | 0.0 | 0.0 | 0.0 | MAY | 0.0 | 0.0 | 0.0 | 0.0 | 0.0 | 0.0 | 0.0 |
| JUNE | 0.0 | 0.0 | 0.0 | 0.0 | 0.0 | 0.0 | 0.0 | JUNE | 0.0 | 0.0 | 0.0 | 0.0 | 0.0 | 0.0 | 0.0 |
| JULY | 0.0 | 0.0 | 0.0 | 0.0 | 0.0 | 0.0 | 0.0 | JULY | 0.0 | 0.0 | 0.0 | 0.0 | 0.0 | 0.0 | 0.0 |
| AUGUST | 0.0 | 0.0 | 0.0 | 0.0 | 0.0 | 0.0 | 0.0 | AUGUST | 0.0 | 0.0 | 0.0 | 0.0 | 0.0 | 0.0 | 0.0 |
| SEPTEMBER | 0.0 | 0.0 | 0.0 | 0.0 | 0.0 | 0.0 | 0.0 | SEPTEMBER | 0.0 | 0.0 | 0.0 | 0.0 | 0.0 | 0.0 | 0.0 |
| OCTOBER | 0.0 | 0.0 | 0.0 | 0.0 | 0.0 | 0.0 | 0.0 | OCTOBER | 0.0 | 0.0 | 0.0 | 0.0 | 0.0 | 0.0 | 0.0 |
| NOVEMBER | 0.0 | 0.0 | 0.0 | 0.0 | 0.0 | 0.0 | 0.0 | NOVEMBER | 0.0 | 0.0 | 0.0 | 0.0 | 0.0 | 0.0 | 0.0 |
| DECEMBER | 0.0 | 0.0 | 0.003 | 0.0 | 0.0 | 0.003 | 0.003 | DECEMBER | 0.0 | 0.0 | 0.0 | 0.0 | 0.0 | 0.0 | 0.0 |

Table 5. Relative frequency of 2.00 inches or more of precipitation (continued).

| HASSENA, NY (MSS) | | | | | | | | MEMPHIS, TENN (MEM) | | | | | | | |
|---------------------|-------|-------|-------|-------|-------|-------|-------|----------------------|-------|-------|-------|-------|-------|-------|-------|
| | 00-06 | 06-12 | 12-18 | 18-24 | 00-12 | 12-24 | 00-24 | | 00-06 | 06-12 | 12-18 | 18-24 | 00-12 | 12-24 | 00-24 |
| JANUARY | 0.0 | 0.0 | 0.0 | 0.0 | 0.0 | 0.0 | 0.0 | JANUARY | 0.0 | 0.0 | 0.0 | 0.0 | 0.002 | 0.0 | 0.007 |
| FEBRUARY | 0.0 | 0.0 | 0.0 | 0.0 | 0.0 | 0.0 | 0.0 | FEBRUARY | 0.0 | 0.0 | 0.0 | 0.0 | 0.0 | 0.0 | 0.0 |
| MARCH | 0.0 | 0.0 | 0.0 | 0.0 | 0.0 | 0.0 | 0.0 | MARCH | 0.0 | 0.0 | 0.002 | 0.002 | 0.0 | 0.010 | 0.012 |
| APRIL | 0.0 | 0.0 | 0.0 | 0.0 | 0.0 | 0.0 | 0.0 | APRIL | 0.005 | 0.003 | 0.0 | 0.0 | 0.015 | 0.0 | 0.021 |
| MAY | 0.0 | 0.0 | 0.0 | 0.0 | 0.0 | 0.0 | 0.0 | MAY | 0.002 | 0.002 | 0.002 | 0.010 | 0.010 | 0.012 | 0.027 |
| JUNE | 0.0 | 0.0 | 0.0 | 0.0 | 0.0 | 0.0 | 0.0 | JUNE | 0.0 | 0.003 | 0.0 | 0.003 | 0.005 | 0.003 | 0.008 |
| JULY | 0.0 | 0.0 | 0.0 | 0.0 | 0.0 | 0.0 | 0.0 | JULY | 0.0 | 0.0 | 0.005 | 0.002 | 0.0 | 0.007 | 0.007 |
| AUGUST | 0.0 | 0.0 | 0.002 | 0.0 | 0.0 | 0.002 | 0.002 | AUGUST | 0.0 | 0.0 | 0.005 | 0.002 | 0.0 | 0.007 | 0.012 |
| SEPTEMBER | 0.0 | 0.0 | 0.005 | 0.003 | 0.003 | 0.010 | 0.013 | SEPTEMBER | 0.0 | 0.005 | 0.005 | 0.0 | 0.005 | 0.005 | 0.010 |
| OCTOBER | 0.0 | 0.0 | 0.0 | 0.0 | 0.0 | 0.0 | 0.0 | OCTOBER | 0.002 | 0.0 | 0.0 | 0.0 | 0.002 | 0.0 | 0.002 |
| NOVEMBER | 0.0 | 0.0 | 0.0 | 0.0 | 0.0 | 0.0 | 0.0 | NOVEMBER | 0.003 | 0.008 | 0.0 | 0.0 | 0.015 | 0.003 | 0.023 |
| DECEMBER | 0.0 | 0.0 | 0.0 | 0.0 | 0.0 | 0.0 | 0.0 | DECEMBER | 0.0 | 0.0 | 0.002 | 0.002 | 0.007 | 0.012 | 0.027 |
| MCGRATH, AK (MCG) | | | | | | | | MERIDIAN, MISS (MEI) | | | | | | | |
| | 00-06 | 06-12 | 12-18 | 18-24 | 00-12 | 12-24 | 00-24 | | 00-06 | 06-12 | 12-18 | 18-24 | 00-12 | 12-24 | 00-24 |
| JANUARY | 0.0 | 0.0 | 0.0 | 0.0 | 0.0 | 0.0 | 0.0 | JANUARY | 0.0 | 0.0 | 0.0 | 0.0 | 0.0 | 0.0 | 0.010 |
| FEBRUARY | 0.0 | 0.0 | 0.0 | 0.0 | 0.0 | 0.0 | 0.0 | FEBRUARY | 0.0 | 0.005 | 0.0 | 0.0 | 0.005 | 0.005 | 0.027 |
| MARCH | 0.0 | 0.0 | 0.0 | 0.0 | 0.0 | 0.0 | 0.0 | MARCH | 0.005 | 0.0 | 0.005 | 0.007 | 0.010 | 0.017 | 0.032 |
| APRIL | 0.0 | 0.0 | 0.0 | 0.0 | 0.0 | 0.0 | 0.0 | APRIL | 0.005 | 0.003 | 0.005 | 0.003 | 0.018 | 0.008 | 0.041 |
| MAY | 0.0 | 0.0 | 0.0 | 0.0 | 0.0 | 0.0 | 0.0 | MAY | 0.002 | 0.002 | 0.0 | 0.0 | 0.005 | 0.002 | 0.012 |
| JUNE | 0.0 | 0.0 | 0.0 | 0.0 | 0.0 | 0.0 | 0.0 | JUNE | 0.0 | 0.0 | 0.0 | 0.003 | 0.0 | 0.003 | 0.003 |
| JULY | 0.0 | 0.0 | 0.0 | 0.0 | 0.0 | 0.0 | 0.002 | JULY | 0.002 | 0.0 | 0.002 | 0.002 | 0.002 | 0.005 | 0.010 |
| AUGUST | 0.0 | 0.0 | 0.0 | 0.0 | 0.0 | 0.0 | 0.0 | AUGUST | 0.0 | 0.0 | 0.002 | 0.0 | 0.0 | 0.005 | 0.005 |
| SEPTEMBER | 0.0 | 0.0 | 0.0 | 0.0 | 0.0 | 0.0 | 0.0 | SEPTEMBER | 0.0 | 0.003 | 0.0 | 0.003 | 0.003 | 0.005 | 0.008 |
| OCTOBER | 0.0 | 0.0 | 0.0 | 0.0 | 0.0 | 0.0 | 0.0 | OCTOBER | 0.005 | 0.002 | 0.002 | 0.002 | 0.010 | 0.005 | 0.012 |
| NOVEMBER | 0.0 | 0.0 | 0.0 | 0.0 | 0.0 | 0.0 | 0.0 | NOVEMBER | 0.003 | 0.0 | 0.0 | 0.0 | 0.003 | 0.003 | 0.010 |
| DECEMBER | 0.0 | 0.0 | 0.0 | 0.0 | 0.0 | 0.0 | 0.0 | DECEMBER | 0.002 | 0.005 | 0.002 | 0.0 | 0.012 | 0.002 | 0.015 |
| MEDFORD, OREG (MFR) | | | | | | | | MIAMI, FLA (MIA) | | | | | | | |
| | 00-06 | 06-12 | 12-18 | 18-24 | 00-12 | 12-24 | 00-24 | | 00-06 | 06-12 | 12-18 | 18-24 | 00-12 | 12-24 | 00-24 |
| JANUARY | 0.0 | 0.0 | 0.0 | 0.0 | 0.0 | 0.0 | 0.0 | JANUARY | 0.0 | 0.0 | 0.0 | 0.0 | 0.0 | 0.002 | 0.007 |
| FEBRUARY | 0.0 | 0.0 | 0.0 | 0.0 | 0.0 | 0.0 | 0.0 | FEBRUARY | 0.003 | 0.003 | 0.0 | 0.003 | 0.005 | 0.003 | 0.008 |
| MARCH | 0.0 | 0.0 | 0.0 | 0.0 | 0.0 | 0.0 | 0.0 | MARCH | 0.0 | 0.002 | 0.0 | 0.002 | 0.002 | 0.005 | 0.007 |
| APRIL | 0.0 | 0.0 | 0.0 | 0.0 | 0.0 | 0.0 | 0.0 | APRIL | 0.0 | 0.005 | 0.0 | 0.010 | 0.005 | 0.013 | 0.015 |
| MAY | 0.0 | 0.0 | 0.0 | 0.0 | 0.0 | 0.0 | 0.0 | MAY | 0.0 | 0.0 | 0.002 | 0.007 | 0.0 | 0.015 | 0.020 |
| JUNE | 0.0 | 0.0 | 0.0 | 0.0 | 0.0 | 0.0 | 0.0 | JUNE | 0.003 | 0.0 | 0.0 | 0.005 | 0.003 | 0.010 | 0.021 |
| JULY | 0.0 | 0.0 | 0.0 | 0.0 | 0.0 | 0.0 | 0.0 | JULY | 0.0 | 0.0 | 0.002 | 0.002 | 0.0 | 0.005 | 0.012 |
| AUGUST | 0.0 | 0.0 | 0.0 | 0.0 | 0.0 | 0.0 | 0.0 | AUGUST | 0.0 | 0.0 | 0.0 | 0.012 | 0.005 | 0.020 | 0.027 |
| SEPTEMBER | 0.0 | 0.0 | 0.0 | 0.0 | 0.0 | 0.0 | 0.005 | SEPTEMBER | 0.0 | 0.0 | 0.003 | 0.0 | 0.003 | 0.005 | 0.018 |
| OCTOBER | 0.0 | 0.0 | 0.0 | 0.0 | 0.0 | 0.0 | 0.0 | OCTOBER | 0.0 | 0.0 | 0.0 | 0.002 | 0.0 | 0.002 | 0.005 |
| NOVEMBER | 0.0 | 0.0 | 0.0 | 0.0 | 0.0 | 0.0 | 0.0 | NOVEMBER | 0.0 | 0.003 | 0.0 | 0.0 | 0.003 | 0.0 | 0.005 |
| DECEMBER | 0.0 | 0.0 | 0.0 | 0.0 | 0.0 | 0.0 | 0.002 | DECEMBER | 0.0 | 0.0 | 0.0 | 0.0 | 0.0 | 0.0 | 0.002 |

Table 5. Relative frequency of 2.00 inches or more of precipitation (continued).

| MIDLAND, TEX (MAF) | | | | | | | | MINOT, N DAK (MOT) | | | | | | | |
|--------------------|-------|-------|-------|-------|-------|-------|-------|--------------------|-------|-------|-------|-------|-------|-------|-------|
| | 00-06 | 06-12 | 12-18 | 18-24 | 00-12 | 12-24 | 00-24 | | 00-06 | 06-12 | 12-18 | 18-24 | 00-12 | 12-24 | 00-24 |
| JANUARY | 0.0 | 0.0 | 0.0 | 0.0 | 0.0 | 0.0 | 0.0 | JANUARY | 0.0 | 0.0 | 0.0 | 0.0 | 0.0 | 0.0 | 0.0 |
| FEBRUARY | 0.0 | 0.0 | 0.0 | 0.0 | 0.0 | 0.0 | 0.0 | FEBRUARY | 0.0 | 0.0 | 0.0 | 0.0 | 0.0 | 0.0 | 0.0 |
| MARCH | 0.0 | 0.0 | 0.0 | 0.0 | 0.0 | 0.0 | 0.0 | MARCH | 0.0 | 0.0 | 0.0 | 0.0 | 0.0 | 0.0 | 0.003 |
| APRIL | 0.0 | 0.0 | 0.0 | 0.0 | 0.0 | 0.0 | 0.0 | APRIL | 0.0 | 0.0 | 0.0 | 0.0 | 0.0 | 0.003 | 0.003 |
| MAY | 0.0 | 0.0 | 0.0 | 0.0 | 0.002 | 0.0 | 0.002 | MAY | 0.0 | 0.0 | 0.0 | 0.0 | 0.0 | 0.0 | 0.0 |
| JUNE | 0.0 | 0.0 | 0.0 | 0.0 | 0.0 | 0.003 | 0.003 | JUNE | 0.0 | 0.0 | 0.0 | 0.0 | 0.003 | 0.003 | 0.008 |
| JULY | 0.0 | 0.0 | 0.0 | 0.0 | 0.002 | 0.0 | 0.005 | JULY | 0.0 | 0.0 | 0.0 | 0.002 | 0.0 | 0.002 | 0.003 |
| AUGUST | 0.0 | 0.0 | 0.0 | 0.002 | 0.0 | 0.002 | 0.002 | AUGUST | 0.0 | 0.0 | 0.0 | 0.0 | 0.0 | 0.0 | 0.0 |
| SEPTEMBER | 0.0 | 0.0 | 0.0 | 0.0 | 0.0 | 0.0 | 0.008 | SEPTEMBER | 0.0 | 0.0 | 0.0 | 0.0 | 0.003 | 0.0 | 0.003 |
| OCTOBER | 0.0 | 0.0 | 0.0 | 0.002 | 0.002 | 0.002 | 0.005 | OCTOBER | 0.0 | 0.0 | 0.0 | 0.0 | 0.0 | 0.0 | 0.0 |
| NOVEMBER | 0.0 | 0.0 | 0.0 | 0.0 | 0.003 | 0.0 | 0.003 | NOVEMBER | 0.0 | 0.0 | 0.0 | 0.0 | 0.0 | 0.0 | 0.0 |
| DECEMBER | 0.0 | 0.0 | 0.0 | 0.0 | 0.0 | 0.0 | 0.0 | DECEMBER | 0.0 | 0.0 | 0.0 | 0.0 | 0.0 | 0.0 | 0.0 |

| MILWAUKEE, WIS (MKE) | | | | | | | | MISSOULA, MONT (MSO) | | | | | | | |
|----------------------|-------|-------|-------|-------|-------|-------|-------|----------------------|-------|-------|-------|-------|-------|-------|-------|
| | 00-06 | 06-12 | 12-18 | 18-24 | 00-12 | 12-24 | 00-24 | | 00-06 | 06-12 | 12-18 | 18-24 | 00-12 | 12-24 | 00-24 |
| JANUARY | 0.0 | 0.0 | 0.0 | 0.0 | 0.0 | 0.0 | 0.0 | JANUARY | 0.0 | 0.0 | 0.0 | 0.0 | 0.0 | 0.0 | 0.0 |
| FEBRUARY | 0.0 | 0.0 | 0.0 | 0.0 | 0.0 | 0.0 | 0.0 | FEBRUARY | 0.0 | 0.0 | 0.0 | 0.0 | 0.0 | 0.0 | 0.0 |
| MARCH | 0.0 | 0.0 | 0.0 | 0.0 | 0.0 | 0.0 | 0.0 | MARCH | 0.0 | 0.0 | 0.0 | 0.0 | 0.0 | 0.0 | 0.0 |
| APRIL | 0.0 | 0.003 | 0.0 | 0.0 | 0.003 | 0.003 | 0.005 | APRIL | 0.0 | 0.0 | 0.0 | 0.0 | 0.0 | 0.0 | 0.0 |
| MAY | 0.0 | 0.0 | 0.0 | 0.0 | 0.002 | 0.0 | 0.002 | MAY | 0.0 | 0.0 | 0.0 | 0.0 | 0.0 | 0.0 | 0.0 |
| JUNE | 0.0 | 0.0 | 0.0 | 0.0 | 0.0 | 0.0 | 0.0 | JUNE | 0.0 | 0.0 | 0.0 | 0.0 | 0.0 | 0.0 | 0.0 |
| JULY | 0.0 | 0.0 | 0.0 | 0.0 | 0.002 | 0.0 | 0.002 | JULY | 0.0 | 0.0 | 0.0 | 0.0 | 0.0 | 0.0 | 0.0 |
| AUGUST | 0.0 | 0.002 | 0.0 | 0.0 | 0.002 | 0.0 | 0.002 | AUGUST | 0.0 | 0.0 | 0.0 | 0.0 | 0.0 | 0.0 | 0.0 |
| SEPTEMBER | 0.0 | 0.0 | 0.0 | 0.0 | 0.003 | 0.0 | 0.003 | SEPTEMBER | 0.0 | 0.0 | 0.0 | 0.0 | 0.0 | 0.0 | 0.0 |
| OCTOBER | 0.0 | 0.0 | 0.0 | 0.0 | 0.0 | 0.0 | 0.0 | OCTOBER | 0.0 | 0.0 | 0.0 | 0.0 | 0.0 | 0.0 | 0.0 |
| NOVEMBER | 0.0 | 0.0 | 0.0 | 0.0 | 0.0 | 0.0 | 0.0 | NOVEMBER | 0.0 | 0.0 | 0.0 | 0.0 | 0.0 | 0.0 | 0.0 |
| DECEMBER | 0.0 | 0.0 | 0.0 | 0.0 | 0.0 | 0.0 | 0.0 | DECEMBER | 0.0 | 0.0 | 0.0 | 0.0 | 0.0 | 0.0 | 0.0 |

| MINNEAPOLIS, MINN (MSP) | | | | | | | | MOBILE, ALA (MOB) | | | | | | | |
|-------------------------|-------|-------|-------|-------|-------|-------|-------|-------------------|-------|-------|-------|-------|-------|-------|-------|
| | 00-06 | 06-12 | 12-18 | 18-24 | 00-12 | 12-24 | 00-24 | | 00-06 | 06-12 | 12-18 | 18-24 | 00-12 | 12-24 | 00-24 |
| JANUARY | 0.0 | 0.0 | 0.0 | 0.0 | 0.0 | 0.0 | 0.0 | JANUARY | 0.0 | 0.0 | 0.0 | 0.002 | 0.007 | 0.002 | 0.012 |
| FEBRUARY | 0.0 | 0.0 | 0.0 | 0.0 | 0.0 | 0.0 | 0.0 | FEBRUARY | 0.0 | 0.003 | 0.003 | 0.003 | 0.003 | 0.008 | 0.014 |
| MARCH | 0.0 | 0.0 | 0.0 | 0.0 | 0.0 | 0.0 | 0.0 | MARCH | 0.007 | 0.005 | 0.007 | 0.002 | 0.022 | 0.012 | 0.037 |
| APRIL | 0.0 | 0.0 | 0.0 | 0.0 | 0.0 | 0.0 | 0.003 | APRIL | 0.005 | 0.005 | 0.010 | 0.0 | 0.008 | 0.021 | 0.031 |
| MAY | 0.0 | 0.0 | 0.0 | 0.002 | 0.0 | 0.002 | 0.002 | MAY | 0.005 | 0.005 | 0.002 | 0.002 | 0.012 | 0.007 | 0.030 |
| JUNE | 0.0 | 0.0 | 0.003 | 0.003 | 0.003 | 0.005 | 0.010 | JUNE | 0.0 | 0.0 | 0.0 | 0.008 | 0.0 | 0.010 | 0.010 |
| JULY | 0.0 | 0.005 | 0.0 | 0.0 | 0.007 | 0.0 | 0.007 | JULY | 0.0 | 0.002 | 0.0 | 0.005 | 0.002 | 0.005 | 0.010 |
| AUGUST | 0.002 | 0.002 | 0.0 | 0.0 | 0.005 | 0.0 | 0.012 | AUGUST | 0.0 | 0.005 | 0.005 | 0.002 | 0.005 | 0.007 | 0.012 |
| SEPTEMBER | 0.0 | 0.0 | 0.0 | 0.0 | 0.0 | 0.0 | 0.0 | SEPTEMBER | 0.003 | 0.003 | 0.008 | 0.003 | 0.005 | 0.013 | 0.026 |
| OCTOBER | 0.0 | 0.0 | 0.0 | 0.0 | 0.0 | 0.0 | 0.0 | OCTOBER | 0.0 | 0.007 | 0.0 | 0.005 | 0.007 | 0.010 | 0.020 |
| NOVEMBER | 0.0 | 0.0 | 0.0 | 0.0 | 0.0 | 0.0 | 0.0 | NOVEMBER | 0.003 | 0.0 | 0.0 | 0.003 | 0.003 | 0.010 | 0.018 |
| DECEMBER | 0.0 | 0.0 | 0.0 | 0.0 | 0.0 | 0.0 | 0.0 | DECEMBER | 0.0 | 0.005 | 0.0 | 0.002 | 0.007 | 0.005 | 0.012 |

Table 5. Relative frequency of 2.00 inches or more of precipitation (continued).

| MOLINE, ILL (MLI) | | | | | | | | NASHVILLE, TENN (BNA) | | | | | | | |
|-----------------------|-------|-------|-------|-------|-------|-------|-------|-----------------------|-------|-------|-------|-------|-------|-------|-------|
| | 00-06 | 06-12 | 12-18 | 18-24 | 00-12 | 12-24 | 00-24 | | 00-06 | 06-12 | 12-18 | 18-24 | 00-12 | 12-24 | 00-24 |
| JANUARY | 0.0 | 0.0 | 0.0 | 0.0 | 0.0 | 0.0 | 0.0 | JANUARY | 0.0 | 0.0 | 0.0 | 0.0 | 0.0 | 0.002 | 0.007 |
| FEBRUARY | 0.0 | 0.0 | 0.0 | 0.0 | 0.0 | 0.0 | 0.0 | FEBRUARY | 0.0 | 0.0 | 0.0 | 0.0 | 0.003 | 0.0 | 0.003 |
| MARCH | 0.0 | 0.0 | 0.0 | 0.0 | 0.0 | 0.0 | 0.0 | MARCH | 0.0 | 0.0 | 0.0 | 0.0 | 0.005 | 0.002 | 0.015 |
| APRIL | 0.003 | 0.0 | 0.0 | 0.0 | 0.005 | 0.0 | 0.008 | APRIL | 0.003 | 0.0 | 0.003 | 0.0 | 0.005 | 0.003 | 0.013 |
| MAY | 0.0 | 0.0 | 0.0 | 0.0 | 0.002 | 0.0 | 0.005 | MAY | 0.0 | 0.0 | 0.0 | 0.005 | 0.005 | 0.010 | 0.022 |
| JUNE | 0.003 | 0.003 | 0.0 | 0.003 | 0.008 | 0.003 | 0.013 | JUNE | 0.0 | 0.0 | 0.0 | 0.0 | 0.003 | 0.0 | 0.013 |
| JULY | 0.0 | 0.0 | 0.0 | 0.002 | 0.0 | 0.002 | 0.002 | JULY | 0.0 | 0.0 | 0.0 | 0.002 | 0.0 | 0.002 | 0.005 |
| AUGUST | 0.0 | 0.002 | 0.0 | 0.0 | 0.005 | 0.002 | 0.010 | AUGUST | 0.0 | 0.0 | 0.002 | 0.005 | 0.0 | 0.007 | 0.010 |
| SEPTEMBER | 0.0 | 0.0 | 0.0 | 0.0 | 0.0 | 0.0 | 0.003 | SEPTEMBER | 0.003 | 0.0 | 0.0 | 0.003 | 0.005 | 0.003 | 0.010 |
| OCTOBER | 0.0 | 0.0 | 0.0 | 0.0 | 0.0 | 0.0 | 0.0 | OCTOBER | 0.0 | 0.002 | 0.0 | 0.0 | 0.002 | 0.0 | 0.002 |
| NOVEMBER | 0.0 | 0.0 | 0.0 | 0.0 | 0.0 | 0.0 | 0.0 | NOVEMBER | 0.0 | 0.0 | 0.0 | 0.0 | 0.0 | 0.0 | 0.003 |
| DECEMBER | 0.0 | 0.0 | 0.0 | 0.0 | 0.0 | 0.0 | 0.002 | DECEMBER | 0.0 | 0.0 | 0.0 | 0.002 | 0.002 | 0.005 | 0.005 |
| MONTGOMERY, ALA (MGM) | | | | | | | | NEWARK, NJ (EWR) | | | | | | | |
| | 00-06 | 06-12 | 12-18 | 18-24 | 00-12 | 12-24 | 00-24 | | 00-06 | 06-12 | 12-18 | 18-24 | 00-12 | 12-24 | 00-24 |
| JANUARY | 0.0 | 0.0 | 0.0 | 0.0 | 0.002 | 0.002 | 0.010 | JANUARY | 0.0 | 0.0 | 0.0 | 0.0 | 0.002 | 0.0 | 0.005 |
| FEBRUARY | 0.005 | 0.0 | 0.0 | 0.003 | 0.008 | 0.008 | 0.022 | FEBRUARY | 0.0 | 0.0 | 0.0 | 0.0 | 0.0 | 0.003 | 0.003 |
| MARCH | 0.0 | 0.0 | 0.0 | 0.002 | 0.0 | 0.005 | 0.005 | MARCH | 0.0 | 0.0 | 0.0 | 0.0 | 0.0 | 0.002 | 0.010 |
| APRIL | 0.0 | 0.005 | 0.003 | 0.0 | 0.008 | 0.005 | 0.028 | APRIL | 0.0 | 0.0 | 0.0 | 0.0 | 0.003 | 0.008 | 0.013 |
| MAY | 0.0 | 0.005 | 0.0 | 0.002 | 0.005 | 0.005 | 0.015 | MAY | 0.002 | 0.0 | 0.0 | 0.0 | 0.005 | 0.0 | 0.012 |
| JUNE | 0.0 | 0.0 | 0.0 | 0.003 | 0.0 | 0.003 | 0.003 | JUNE | 0.0 | 0.0 | 0.0 | 0.0 | 0.0 | 0.0 | 0.0 |
| JULY | 0.0 | 0.0 | 0.0 | 0.005 | 0.0 | 0.005 | 0.007 | JULY | 0.0 | 0.002 | 0.0 | 0.0 | 0.005 | 0.0 | 0.007 |
| AUGUST | 0.0 | 0.005 | 0.002 | 0.002 | 0.005 | 0.007 | 0.010 | AUGUST | 0.002 | 0.0 | 0.0 | 0.002 | 0.002 | 0.005 | 0.010 |
| SEPTEMBER | 0.0 | 0.0 | 0.003 | 0.0 | 0.005 | 0.005 | 0.015 | SEPTEMBER | 0.0 | 0.0 | 0.003 | 0.0 | 0.003 | 0.005 | 0.010 |
| OCTOBER | 0.0 | 0.0 | 0.0 | 0.0 | 0.0 | 0.0 | 0.002 | OCTOBER | 0.0 | 0.0 | 0.0 | 0.0 | 0.002 | 0.0 | 0.002 |
| NOVEMBER | 0.0 | 0.0 | 0.0 | 0.0 | 0.005 | 0.0 | 0.008 | NOVEMBER | 0.0 | 0.0 | 0.003 | 0.0 | 0.0 | 0.005 | 0.005 |
| DECEMBER | 0.0 | 0.0 | 0.002 | 0.0 | 0.007 | 0.002 | 0.010 | DECEMBER | 0.0 | 0.0 | 0.002 | 0.0 | 0.0 | 0.002 | 0.007 |
| MUSKEGON, MICH (MKG) | | | | | | | | NEW ORLEANS, LA (MSY) | | | | | | | |
| | 00-06 | 06-12 | 12-18 | 18-24 | 00-12 | 12-24 | 00-24 | | 00-06 | 06-12 | 12-18 | 18-24 | 00-12 | 12-24 | 00-24 |
| JANUARY | 0.0 | 0.0 | 0.0 | 0.0 | 0.0 | 0.0 | 0.0 | JANUARY | 0.002 | 0.002 | 0.0 | 0.002 | 0.007 | 0.005 | 0.020 |
| FEBRUARY | 0.0 | 0.0 | 0.0 | 0.0 | 0.0 | 0.0 | 0.0 | FEBRUARY | 0.003 | 0.008 | 0.003 | 0.0 | 0.016 | 0.008 | 0.027 |
| MARCH | 0.0 | 0.0 | 0.0 | 0.0 | 0.002 | 0.0 | 0.002 | MARCH | 0.0 | 0.0 | 0.0 | 0.005 | 0.0 | 0.010 | 0.012 |
| APRIL | 0.0 | 0.0 | 0.0 | 0.0 | 0.0 | 0.0 | 0.0 | APRIL | 0.010 | 0.005 | 0.010 | 0.003 | 0.018 | 0.018 | 0.038 |
| MAY | 0.0 | 0.0 | 0.0 | 0.0 | 0.0 | 0.0 | 0.0 | MAY | 0.002 | 0.005 | 0.007 | 0.0 | 0.010 | 0.010 | 0.025 |
| JUNE | 0.0 | 0.0 | 0.0 | 0.0 | 0.0 | 0.0 | 0.0 | JUNE | 0.003 | 0.0 | 0.003 | 0.010 | 0.003 | 0.013 | 0.015 |
| JULY | 0.0 | 0.0 | 0.0 | 0.0 | 0.0 | 0.0 | 0.0 | JULY | 0.0 | 0.0 | 0.0 | 0.007 | 0.0 | 0.007 | 0.010 |
| AUGUST | 0.0 | 0.005 | 0.0 | 0.0 | 0.005 | 0.002 | 0.007 | AUGUST | 0.0 | 0.0 | 0.010 | 0.005 | 0.0 | 0.017 | 0.025 |
| SEPTEMBER | 0.0 | 0.0 | 0.0 | 0.0 | 0.003 | 0.0 | 0.003 | SEPTEMBER | 0.0 | 0.003 | 0.008 | 0.003 | 0.003 | 0.015 | 0.021 |
| OCTOBER | 0.0 | 0.0 | 0.0 | 0.0 | 0.0 | 0.0 | 0.0 | OCTOBER | 0.005 | 0.0 | 0.002 | 0.0 | 0.005 | 0.005 | 0.012 |
| NOVEMBER | 0.0 | 0.0 | 0.0 | 0.0 | 0.0 | 0.0 | 0.0 | NOVEMBER | 0.005 | 0.0 | 0.0 | 0.003 | 0.005 | 0.003 | 0.013 |
| DECEMBER | 0.0 | 0.0 | 0.0 | 0.0 | 0.0 | 0.0 | 0.002 | DECEMBER | 0.005 | 0.0 | 0.0 | 0.0 | 0.010 | 0.007 | 0.020 |

Table 5. Relative frequency of 2.00 inches or more of precipitation (continued).

| NEW YORK, NY (JFK) | | | | | | | | NORFOLK, VA (ORF) | | | | | | | |
|--------------------|-------|-------|-------|-------|-------|-------|-------|--------------------------|-------|-------|-------|-------|-------|-------|-------|
| | 00-06 | 06-12 | 12-18 | 18-24 | 00-12 | 12-24 | 00-24 | | 00-06 | 06-12 | 12-18 | 18-24 | 00-12 | 12-24 | 00-24 |
| JANUARY | 0.0 | 0.0 | 0.0 | 0.0 | 0.002 | 0.0 | 0.005 | JANUARY | 0.0 | 0.0 | 0.0 | 0.0 | 0.0 | 0.0 | 0.0 |
| FEBRUARY | 0.0 | 0.0 | 0.0 | 0.0 | 0.0 | 0.0 | 0.0 | FEBRUARY | 0.0 | 0.0 | 0.0 | 0.0 | 0.0 | 0.0 | 0.003 |
| MARCH | 0.0 | 0.0 | 0.0 | 0.0 | 0.0 | 0.002 | 0.005 | MARCH | 0.0 | 0.0 | 0.0 | 0.0 | 0.002 | 0.0 | 0.005 |
| APRIL | 0.003 | 0.0 | 0.0 | 0.0 | 0.003 | 0.005 | 0.013 | APRIL | 0.0 | 0.0 | 0.0 | 0.0 | 0.0 | 0.005 | 0.008 |
| MAY | 0.0 | 0.0 | 0.0 | 0.0 | 0.0 | 0.002 | 0.005 | MAY | 0.0 | 0.0 | 0.0 | 0.002 | 0.0 | 0.002 | 0.007 |
| JUNE | 0.003 | 0.0 | 0.003 | 0.0 | 0.003 | 0.003 | 0.008 | JUNE | 0.0 | 0.0 | 0.0 | 0.0 | 0.0 | 0.0 | 0.0 |
| JULY | 0.0 | 0.0 | 0.0 | 0.0 | 0.0 | 0.002 | 0.005 | JULY | 0.0 | 0.002 | 0.007 | 0.007 | 0.002 | 0.015 | 0.020 |
| AUGUST | 0.007 | 0.0 | 0.0 | 0.0 | 0.010 | 0.0 | 0.010 | AUGUST | 0.002 | 0.0 | 0.0 | 0.0 | 0.002 | 0.002 | 0.010 |
| SEPTEMBER | 0.0 | 0.0 | 0.005 | 0.0 | 0.0 | 0.005 | 0.005 | SEPTEMBER | 0.0 | 0.005 | 0.003 | 0.0 | 0.005 | 0.003 | 0.008 |
| OCTOBER | 0.0 | 0.002 | 0.0 | 0.0 | 0.002 | 0.0 | 0.005 | OCTOBER | 0.0 | 0.0 | 0.0 | 0.0 | 0.002 | 0.0 | 0.007 |
| NOVEMBER | 0.0 | 0.0 | 0.0 | 0.0 | 0.003 | 0.003 | 0.005 | NOVEMBER | 0.0 | 0.0 | 0.0 | 0.003 | 0.0 | 0.003 | 0.003 |
| DECEMBER | 0.0 | 0.0 | 0.0 | 0.0 | 0.002 | 0.002 | 0.005 | DECEMBER | 0.0 | 0.0 | 0.0 | 0.0 | 0.0 | 0.002 | 0.002 |
| NEW YORK, NY (LGA) | | | | | | | | NORTH BEND, OREG (OTH) | | | | | | | |
| | 00-06 | 06-12 | 12-18 | 18-24 | 00-12 | 12-24 | 00-24 | | 00-06 | 06-12 | 12-18 | 18-24 | 00-12 | 12-24 | 00-24 |
| JANUARY | 0.0 | 0.0 | 0.0 | 0.0 | 0.002 | 0.0 | 0.005 | JANUARY | 0.0 | 0.0 | 0.0 | 0.0 | 0.003 | 0.005 | 0.013 |
| FEBRUARY | 0.0 | 0.0 | 0.0 | 0.0 | 0.0 | 0.0 | 0.0 | FEBRUARY | 0.0 | 0.0 | 0.0 | 0.0 | 0.005 | 0.0 | 0.011 |
| MARCH | 0.0 | 0.0 | 0.0 | 0.002 | 0.0 | 0.002 | 0.005 | MARCH | 0.0 | 0.0 | 0.0 | 0.0 | 0.0 | 0.0 | 0.003 |
| APRIL | 0.0 | 0.0 | 0.0 | 0.0 | 0.0 | 0.005 | 0.013 | APRIL | 0.0 | 0.0 | 0.0 | 0.0 | 0.0 | 0.0 | 0.003 |
| MAY | 0.0 | 0.0 | 0.0 | 0.0 | 0.0 | 0.002 | 0.005 | MAY | 0.0 | 0.0 | 0.0 | 0.0 | 0.0 | 0.0 | 0.0 |
| JUNE | 0.0 | 0.0 | 0.003 | 0.003 | 0.0 | 0.005 | 0.005 | JUNE | 0.0 | 0.0 | 0.0 | 0.0 | 0.0 | 0.0 | 0.003 |
| JULY | 0.0 | 0.0 | 0.002 | 0.002 | 0.002 | 0.005 | 0.010 | JULY | 0.0 | 0.0 | 0.0 | 0.0 | 0.0 | 0.0 | 0.0 |
| AUGUST | 0.002 | 0.0 | 0.0 | 0.002 | 0.002 | 0.002 | 0.007 | AUGUST | 0.0 | 0.0 | 0.0 | 0.0 | 0.0 | 0.0 | 0.0 |
| SEPTEMBER | 0.0 | 0.0 | 0.005 | 0.0 | 0.0 | 0.005 | 0.010 | SEPTEMBER | 0.0 | 0.0 | 0.0 | 0.0 | 0.0 | 0.0 | 0.0 |
| OCTOBER | 0.0 | 0.002 | 0.0 | 0.002 | 0.002 | 0.002 | 0.007 | OCTOBER | 0.0 | 0.0 | 0.0 | 0.0 | 0.0 | 0.002 | 0.007 |
| NOVEMBER | 0.0 | 0.0 | 0.0 | 0.003 | 0.0 | 0.005 | 0.005 | NOVEMBER | 0.0 | 0.0 | 0.0 | 0.0 | 0.003 | 0.003 | 0.016 |
| DECEMBER | 0.0 | 0.0 | 0.0 | 0.0 | 0.002 | 0.002 | 0.005 | DECEMBER | 0.002 | 0.0 | 0.0 | 0.0 | 0.002 | 0.005 | 0.035 |
| NOME, AK (OME) | | | | | | | | NORTH PLATTE, NEBR (LBP) | | | | | | | |
| | 00-06 | 06-12 | 12-18 | 18-24 | 00-12 | 12-24 | 00-24 | | 00-06 | 06-12 | 12-18 | 18-24 | 00-12 | 12-24 | 00-24 |
| JANUARY | 0.0 | 0.0 | 0.0 | 0.0 | 0.0 | 0.0 | 0.0 | JANUARY | 0.0 | 0.0 | 0.0 | 0.0 | 0.0 | 0.0 | 0.0 |
| FEBRUARY | 0.0 | 0.0 | 0.0 | 0.0 | 0.0 | 0.0 | 0.0 | FEBRUARY | 0.0 | 0.0 | 0.0 | 0.0 | 0.0 | 0.0 | 0.0 |
| MARCH | 0.0 | 0.0 | 0.0 | 0.0 | 0.0 | 0.0 | 0.0 | MARCH | 0.0 | 0.0 | 0.0 | 0.0 | 0.0 | 0.0 | 0.0 |
| APRIL | 0.0 | 0.0 | 0.0 | 0.0 | 0.0 | 0.0 | 0.0 | APRIL | 0.0 | 0.0 | 0.0 | 0.0 | 0.0 | 0.0 | 0.0 |
| MAY | 0.0 | 0.0 | 0.0 | 0.0 | 0.0 | 0.0 | 0.0 | MAY | 0.0 | 0.0 | 0.0 | 0.0 | 0.0 | 0.0 | 0.002 |
| JUNE | 0.0 | 0.0 | 0.0 | 0.0 | 0.0 | 0.0 | 0.0 | JUNE | 0.0 | 0.0 | 0.0 | 0.0 | 0.003 | 0.0 | 0.005 |
| JULY | 0.0 | 0.0 | 0.0 | 0.0 | 0.0 | 0.0 | 0.0 | JULY | 0.005 | 0.002 | 0.0 | 0.0 | 0.007 | 0.0 | 0.007 |
| AUGUST | 0.0 | 0.0 | 0.0 | 0.0 | 0.0 | 0.0 | 0.0 | AUGUST | 0.0 | 0.0 | 0.0 | 0.0 | 0.0 | 0.0 | 0.0 |
| SEPTEMBER | 0.0 | 0.0 | 0.0 | 0.0 | 0.0 | 0.0 | 0.0 | SEPTEMBER | 0.0 | 0.0 | 0.0 | 0.0 | 0.0 | 0.0 | 0.0 |
| OCTOBER | 0.0 | 0.0 | 0.0 | 0.0 | 0.0 | 0.0 | 0.0 | OCTOBER | 0.0 | 0.0 | 0.0 | 0.0 | 0.0 | 0.0 | 0.0 |
| NOVEMBER | 0.0 | 0.0 | 0.0 | 0.0 | 0.0 | 0.0 | 0.0 | NOVEMBER | 0.0 | 0.0 | 0.0 | 0.0 | 0.0 | 0.0 | 0.0 |
| DECEMBER | 0.0 | 0.0 | 0.0 | 0.0 | 0.0 | 0.0 | 0.0 | DECEMBER | 0.0 | 0.0 | 0.0 | 0.0 | 0.0 | 0.0 | 0.0 |

Table 5. Relative frequency of 2.00 inches or more of precipitation (continued).

| OAKLAND, CALIF (OAK) | | | | | | | | OMAHA, NEBR (OMA) | | | | | | | |
|---------------------------|-------|-------|-------|-------|-------|-------|-------|-----------------------|-------|-------|-------|-------|-------|-------|-------|
| | 00-06 | 06-12 | 12-18 | 18-24 | 00-12 | 12-24 | 00-24 | | 00-06 | 06-12 | 12-18 | 18-24 | 00-12 | 12-24 | 00-24 |
| JANUARY | 0.0 | 0.0 | 0.0 | 0.0 | 0.0 | 0.0 | 0.004 | JANUARY | 0.0 | 0.0 | 0.0 | 0.0 | 0.0 | 0.0 | 0.0 |
| FEBRUARY | 0.0 | 0.0 | 0.0 | 0.0 | 0.0 | 0.0 | 0.0 | FEBRUARY | 0.0 | 0.0 | 0.0 | 0.0 | 0.0 | 0.0 | 0.0 |
| MARCH | 0.0 | 0.0 | 0.0 | 0.0 | 0.0 | 0.0 | 0.0 | MARCH | 0.0 | 0.0 | 0.0 | 0.0 | 0.0 | 0.0 | 0.0 |
| APRIL | 0.0 | 0.0 | 0.0 | 0.0 | 0.0 | 0.0 | 0.004 | APRIL | 0.0 | 0.0 | 0.0 | 0.0 | 0.0 | 0.0 | 0.0 |
| MAY | 0.0 | 0.0 | 0.0 | 0.0 | 0.0 | 0.0 | 0.0 | MAY | 0.002 | 0.002 | 0.0 | 0.0 | 0.005 | 0.0 | 0.008 |
| JUNE | 0.0 | 0.0 | 0.0 | 0.0 | 0.0 | 0.0 | 0.0 | JUNE | 0.0 | 0.0 | 0.0 | 0.003 | 0.003 | 0.0 | 0.003 |
| JULY | 0.0 | 0.0 | 0.0 | 0.0 | 0.0 | 0.0 | 0.0 | JULY | 0.0 | 0.005 | 0.0 | 0.002 | 0.005 | 0.003 | 0.010 |
| AUGUST | 0.0 | 0.0 | 0.0 | 0.0 | 0.0 | 0.0 | 0.0 | AUGUST | 0.002 | 0.0 | 0.0 | 0.0 | 0.005 | 0.0 | 0.005 |
| SEPTEMBER | 0.0 | 0.0 | 0.0 | 0.0 | 0.0 | 0.0 | 0.0 | SEPTEMBER | 0.003 | 0.003 | 0.0 | 0.0 | 0.008 | 0.0 | 0.010 |
| OCTOBER | 0.0 | 0.0 | 0.0 | 0.0 | 0.0 | 0.0 | 0.0 | OCTOBER | 0.0 | 0.0 | 0.0 | 0.0 | 0.0 | 0.0 | 0.0 |
| NOVEMBER | 0.0 | 0.0 | 0.0 | 0.0 | 0.0 | 0.0 | 0.0 | NOVEMBER | 0.0 | 0.0 | 0.0 | 0.0 | 0.0 | 0.0 | 0.0 |
| DECEMBER | 0.0 | 0.0 | 0.0 | 0.0 | 0.0 | 0.0 | 0.004 | DECEMBER | 0.0 | 0.0 | 0.0 | 0.0 | 0.0 | 0.0 | 0.0 |
| OKLAHOMA CITY, OKLA (OKC) | | | | | | | | ORLANDO, FLA (ORL) | | | | | | | |
| | 00-06 | 06-12 | 12-18 | 18-24 | 00-12 | 12-24 | 00-24 | | 00-06 | 06-12 | 12-18 | 18-24 | 00-12 | 12-24 | 00-24 |
| JANUARY | 0.0 | 0.0 | 0.0 | 0.0 | 0.002 | 0.0 | 0.002 | JANUARY | 0.0 | 0.0 | 0.0 | 0.0 | 0.0 | 0.0 | 0.002 |
| FEBRUARY | 0.0 | 0.0 | 0.0 | 0.0 | 0.0 | 0.0 | 0.003 | FEBRUARY | 0.0 | 0.0 | 0.003 | 0.0 | 0.0 | 0.005 | 0.011 |
| MARCH | 0.0 | 0.0 | 0.0 | 0.0 | 0.002 | 0.0 | 0.005 | MARCH | 0.005 | 0.0 | 0.002 | 0.0 | 0.005 | 0.002 | 0.010 |
| APRIL | 0.0 | 0.0 | 0.0 | 0.0 | 0.003 | 0.0 | 0.005 | APRIL | 0.0 | 0.0 | 0.005 | 0.0 | 0.003 | 0.005 | 0.005 |
| MAY | 0.005 | 0.0 | 0.0 | 0.005 | 0.007 | 0.007 | 0.017 | MAY | 0.0 | 0.0 | 0.0 | 0.007 | 0.0 | 0.015 | 0.015 |
| JUNE | 0.003 | 0.003 | 0.0 | 0.003 | 0.008 | 0.003 | 0.015 | JUNE | 0.005 | 0.003 | 0.0 | 0.013 | 0.008 | 0.015 | 0.026 |
| JULY | 0.005 | 0.0 | 0.0 | 0.0 | 0.005 | 0.005 | 0.010 | JULY | 0.0 | 0.0 | 0.0 | 0.010 | 0.0 | 0.010 | 0.010 |
| AUGUST | 0.0 | 0.0 | 0.0 | 0.0 | 0.0 | 0.0 | 0.0 | AUGUST | 0.0 | 0.0 | 0.0 | 0.005 | 0.0 | 0.005 | 0.007 |
| SEPTEMBER | 0.0 | 0.0 | 0.0 | 0.003 | 0.003 | 0.003 | 0.005 | SEPTEMBER | 0.0 | 0.0 | 0.0 | 0.010 | 0.0 | 0.010 | 0.021 |
| OCTOBER | 0.002 | 0.005 | 0.0 | 0.0 | 0.005 | 0.007 | 0.015 | OCTOBER | 0.0 | 0.0 | 0.0 | 0.0 | 0.0 | 0.0 | 0.002 |
| NOVEMBER | 0.0 | 0.0 | 0.0 | 0.0 | 0.0 | 0.0 | 0.0 | NOVEMBER | 0.0 | 0.0 | 0.0 | 0.0 | 0.0 | 0.0 | 0.0 |
| DECEMBER | 0.0 | 0.0 | 0.0 | 0.0 | 0.0 | 0.0 | 0.005 | DECEMBER | 0.0 | 0.0 | 0.002 | 0.0 | 0.0 | 0.002 | 0.002 |
| OLYMPIA, WASH (OLM) | | | | | | | | PENDLETON, OREG (PDT) | | | | | | | |
| | 00-06 | 06-12 | 12-18 | 18-24 | 00-12 | 12-24 | 00-24 | | 00-06 | 06-12 | 12-18 | 18-24 | 00-12 | 12-24 | 00-24 |
| JANUARY | 0.0 | 0.0 | 0.0 | 0.0 | 0.0 | 0.0 | 0.0 | JANUARY | 0.0 | 0.0 | 0.0 | 0.0 | 0.0 | 0.0 | 0.0 |
| FEBRUARY | 0.0 | 0.0 | 0.0 | 0.0 | 0.0 | 0.0 | 0.003 | FEBRUARY | 0.0 | 0.0 | 0.0 | 0.0 | 0.0 | 0.0 | 0.0 |
| MARCH | 0.0 | 0.0 | 0.0 | 0.0 | 0.0 | 0.0 | 0.0 | MARCH | 0.0 | 0.0 | 0.0 | 0.0 | 0.0 | 0.0 | 0.0 |
| APRIL | 0.0 | 0.0 | 0.0 | 0.0 | 0.0 | 0.0 | 0.0 | APRIL | 0.0 | 0.0 | 0.0 | 0.0 | 0.0 | 0.0 | 0.0 |
| MAY | 0.0 | 0.0 | 0.0 | 0.0 | 0.0 | 0.0 | 0.0 | MAY | 0.0 | 0.0 | 0.0 | 0.0 | 0.0 | 0.0 | 0.0 |
| JUNE | 0.0 | 0.0 | 0.0 | 0.0 | 0.0 | 0.0 | 0.0 | JUNE | 0.0 | 0.0 | 0.0 | 0.0 | 0.0 | 0.0 | 0.0 |
| JULY | 0.0 | 0.0 | 0.0 | 0.0 | 0.0 | 0.0 | 0.0 | JULY | 0.0 | 0.0 | 0.0 | 0.0 | 0.0 | 0.0 | 0.0 |
| AUGUST | 0.0 | 0.0 | 0.0 | 0.0 | 0.0 | 0.0 | 0.0 | AUGUST | 0.0 | 0.0 | 0.0 | 0.0 | 0.0 | 0.0 | 0.0 |
| SEPTEMBER | 0.0 | 0.0 | 0.0 | 0.0 | 0.0 | 0.0 | 0.003 | SEPTEMBER | 0.0 | 0.0 | 0.0 | 0.0 | 0.0 | 0.0 | 0.0 |
| OCTOBER | 0.0 | 0.0 | 0.0 | 0.0 | 0.0 | 0.0 | 0.005 | OCTOBER | 0.0 | 0.0 | 0.0 | 0.0 | 0.0 | 0.0 | 0.0 |
| NOVEMBER | 0.0 | 0.0 | 0.0 | 0.0 | 0.0 | 0.0 | 0.005 | NOVEMBER | 0.0 | 0.0 | 0.0 | 0.0 | 0.0 | 0.0 | 0.0 |
| DECEMBER | 0.0 | 0.0 | 0.0 | 0.0 | 0.002 | 0.002 | 0.010 | DECEMBER | 0.0 | 0.0 | 0.0 | 0.0 | 0.0 | 0.0 | 0.0 |

Table 5. Relative frequency of 2.00 inches or more of precipitation (continued).

| POCATELLO, IDAHO (PIN) | | | | | | | | PROVIDENCE, RI (PVD) | | | | | | | |
|------------------------|-------|-------|-------|-------|-------|-------|-------|------------------------|-------|-------|-------|-------|-------|-------|-------|
| | 00-06 | 06-12 | 12-18 | 18-24 | 00-12 | 12-24 | 00-24 | | 00-06 | 06-12 | 12-18 | 18-24 | 00-12 | 12-24 | 00-24 |
| JANUARY | 0.0 | 0.0 | 0.0 | 0.0 | 0.0 | 0.0 | 0.0 | JANUARY | 0.0 | 0.0 | 0.0 | 0.0 | 0.002 | 0.005 | 0.015 |
| FEBRUARY | 0.0 | 0.0 | 0.0 | 0.0 | 0.0 | 0.0 | 0.0 | FEBRUARY | 0.0 | 0.0 | 0.0 | 0.0 | 0.003 | 0.003 | 0.008 |
| MARCH | 0.0 | 0.0 | 0.0 | 0.0 | 0.0 | 0.0 | 0.0 | MARCH | 0.0 | 0.0 | 0.0 | 0.0 | 0.002 | 0.002 | 0.005 |
| APRIL | 0.0 | 0.0 | 0.0 | 0.0 | 0.0 | 0.0 | 0.0 | APRIL | 0.0 | 0.0 | 0.0 | 0.003 | 0.003 | 0.005 | 0.010 |
| MAY | 0.0 | 0.0 | 0.0 | 0.0 | 0.0 | 0.0 | 0.0 | MAY | 0.0 | 0.0 | 0.0 | 0.0 | 0.0 | 0.002 | 0.002 |
| JUNE | 0.0 | 0.0 | 0.0 | 0.0 | 0.0 | 0.0 | 0.0 | JUNE | 0.0 | 0.003 | 0.0 | 0.0 | 0.005 | 0.0 | 0.008 |
| JULY | 0.0 | 0.0 | 0.0 | 0.0 | 0.0 | 0.0 | 0.0 | JULY | 0.0 | 0.002 | 0.002 | 0.0 | 0.002 | 0.002 | 0.002 |
| AUGUST | 0.0 | 0.0 | 0.0 | 0.0 | 0.0 | 0.0 | 0.0 | AUGUST | 0.0 | 0.002 | 0.005 | 0.0 | 0.005 | 0.007 | 0.017 |
| SEPTEMBER | 0.0 | 0.0 | 0.0 | 0.0 | 0.0 | 0.0 | 0.0 | SEPTEMBER | 0.0 | 0.0 | 0.0 | 0.0 | 0.0 | 0.0 | 0.005 |
| OCTOBER | 0.0 | 0.0 | 0.0 | 0.0 | 0.0 | 0.0 | 0.0 | OCTOBER | 0.0 | 0.0 | 0.0 | 0.0 | 0.0 | 0.0 | 0.010 |
| NOVEMBER | 0.0 | 0.0 | 0.0 | 0.0 | 0.0 | 0.0 | 0.0 | NOVEMBER | 0.0 | 0.0 | 0.0 | 0.0 | 0.008 | 0.0 | 0.013 |
| DECEMBER | 0.0 | 0.0 | 0.0 | 0.0 | 0.0 | 0.0 | 0.0 | DECEMBER | 0.0 | 0.0 | 0.0 | 0.0 | 0.0 | 0.005 | 0.007 |
| PORTLAND, ME (PWM) | | | | | | | | PUEBLO, COLO (PUB) | | | | | | | |
| | 00-06 | 06-12 | 12-18 | 18-24 | 00-12 | 12-24 | 00-24 | | 00-06 | 06-12 | 12-18 | 18-24 | 00-12 | 12-24 | 00-24 |
| JANUARY | 0.0 | 0.0 | 0.0 | 0.002 | 0.0 | 0.005 | 0.005 | JANUARY | 0.0 | 0.0 | 0.0 | 0.0 | 0.0 | 0.0 | 0.0 |
| FEBRUARY | 0.0 | 0.0 | 0.0 | 0.0 | 0.0 | 0.0 | 0.003 | FEBRUARY | 0.0 | 0.0 | 0.0 | 0.0 | 0.0 | 0.0 | 0.0 |
| MARCH | 0.0 | 0.0 | 0.0 | 0.0 | 0.002 | 0.002 | 0.005 | MARCH | 0.0 | 0.0 | 0.0 | 0.0 | 0.0 | 0.0 | 0.0 |
| APRIL | 0.0 | 0.0 | 0.0 | 0.003 | 0.0 | 0.008 | 0.010 | APRIL | 0.0 | 0.0 | 0.0 | 0.0 | 0.0 | 0.0 | 0.0 |
| MAY | 0.0 | 0.0 | 0.0 | 0.0 | 0.0 | 0.0 | 0.002 | MAY | 0.0 | 0.0 | 0.0 | 0.0 | 0.0 | 0.0 | 0.0 |
| JUNE | 0.0 | 0.0 | 0.0 | 0.0 | 0.0 | 0.0 | 0.005 | JUNE | 0.0 | 0.0 | 0.0 | 0.003 | 0.0 | 0.003 | 0.0 |
| JULY | 0.0 | 0.002 | 0.0 | 0.0 | 0.002 | 0.0 | 0.005 | JULY | 0.0 | 0.0 | 0.0 | 0.0 | 0.0 | 0.0 | 0.0 |
| AUGUST | 0.0 | 0.0 | 0.0 | 0.0 | 0.002 | 0.0 | 0.002 | AUGUST | 0.0 | 0.0 | 0.0 | 0.0 | 0.0 | 0.0 | 0.0 |
| SEPTEMBER | 0.0 | 0.0 | 0.003 | 0.0 | 0.0 | 0.003 | 0.003 | SEPTEMBER | 0.0 | 0.0 | 0.0 | 0.0 | 0.0 | 0.0 | 0.0 |
| OCTOBER | 0.0 | 0.0 | 0.0 | 0.0 | 0.002 | 0.0 | 0.002 | OCTOBER | 0.0 | 0.0 | 0.0 | 0.0 | 0.0 | 0.0 | 0.0 |
| NOVEMBER | 0.0 | 0.0 | 0.0 | 0.0 | 0.005 | 0.003 | 0.018 | NOVEMBER | 0.0 | 0.0 | 0.0 | 0.0 | 0.0 | 0.0 | 0.0 |
| DECEMBER | 0.0 | 0.002 | 0.0 | 0.002 | 0.002 | 0.005 | 0.010 | DECEMBER | 0.0 | 0.0 | 0.0 | 0.0 | 0.0 | 0.0 | 0.0 |
| PORTLAND, OREG (PDX) | | | | | | | | QUILLAYUTE, WASH (UIL) | | | | | | | |
| | 00-06 | 06-12 | 12-18 | 18-24 | 00-12 | 12-24 | 00-24 | | 00-06 | 06-12 | 12-18 | 18-24 | 00-12 | 12-24 | 00-24 |
| JANUARY | 0.0 | 0.0 | 0.0 | 0.0 | 0.0 | 0.0 | 0.002 | JANUARY | 0.0 | 0.002 | 0.0 | 0.0 | 0.012 | 0.002 | 0.037 |
| FEBRUARY | 0.0 | 0.0 | 0.0 | 0.0 | 0.0 | 0.0 | 0.003 | FEBRUARY | 0.0 | 0.0 | 0.0 | 0.0 | 0.008 | 0.005 | 0.044 |
| MARCH | 0.0 | 0.0 | 0.0 | 0.0 | 0.0 | 0.0 | 0.0 | MARCH | 0.0 | 0.0 | 0.0 | 0.0 | 0.005 | 0.005 | 0.020 |
| APRIL | 0.0 | 0.0 | 0.0 | 0.0 | 0.0 | 0.0 | 0.0 | APRIL | 0.0 | 0.0 | 0.0 | 0.0 | 0.003 | 0.0 | 0.003 |
| MAY | 0.0 | 0.0 | 0.0 | 0.0 | 0.0 | 0.0 | 0.0 | MAY | 0.0 | 0.0 | 0.0 | 0.0 | 0.0 | 0.002 | 0.010 |
| JUNE | 0.0 | 0.0 | 0.0 | 0.0 | 0.0 | 0.0 | 0.0 | JUNE | 0.0 | 0.0 | 0.0 | 0.0 | 0.0 | 0.0 | 0.0 |
| JULY | 0.0 | 0.0 | 0.0 | 0.0 | 0.0 | 0.0 | 0.0 | JULY | 0.0 | 0.0 | 0.0 | 0.0 | 0.0 | 0.005 | 0.005 |
| AUGUST | 0.0 | 0.0 | 0.0 | 0.0 | 0.0 | 0.0 | 0.0 | AUGUST | 0.0 | 0.0 | 0.0 | 0.0 | 0.002 | 0.0 | 0.002 |
| SEPTEMBER | 0.0 | 0.0 | 0.0 | 0.0 | 0.0 | 0.0 | 0.003 | SEPTEMBER | 0.0 | 0.0 | 0.0 | 0.0 | 0.0 | 0.005 | 0.005 |
| OCTOBER | 0.0 | 0.0 | 0.0 | 0.0 | 0.0 | 0.0 | 0.0 | OCTOBER | 0.0 | 0.0 | 0.0 | 0.0 | 0.002 | 0.010 | 0.027 |
| NOVEMBER | 0.0 | 0.0 | 0.0 | 0.0 | 0.0 | 0.0 | 0.005 | NOVEMBER | 0.0 | 0.0 | 0.0 | 0.0 | 0.008 | 0.005 | 0.041 |
| DECEMBER | 0.0 | 0.0 | 0.0 | 0.0 | 0.0 | 0.0 | 0.002 | DECEMBER | 0.0 | 0.002 | 0.005 | 0.002 | 0.007 | 0.017 | 0.052 |

Table 5. Relative frequency of 2.00 inches or more of precipitation (continued).

| RALEIGH-DURHAM, NC (RDU) | | | | | | | | REDMOND, OREG (RDM) | | | | | | | |
|--------------------------|-------|-------|-------|-------|-------|-------|-------|---------------------|-------|-------|-------|-------|-------|-------|-------|
| | 00-06 | 06-12 | 12-18 | 18-24 | 00-12 | 12-24 | 00-24 | | 00-06 | 06-12 | 12-18 | 18-24 | 00-12 | 12-24 | 00-24 |
| JANUARY | 0.0 | 0.0 | 0.0 | 0.0 | 0.0 | 0.0 | 0.0 | JANUARY | 0.0 | 0.0 | 0.0 | 0.0 | 0.0 | 0.0 | 0.0 |
| FEBRUARY | 0.0 | 0.0 | 0.0 | 0.0 | 0.0 | 0.0 | 0.003 | FEBRUARY | 0.0 | 0.0 | 0.0 | 0.0 | 0.0 | 0.0 | 0.0 |
| MARCH | 0.0 | 0.0 | 0.0 | 0.0 | 0.0 | 0.002 | 0.002 | MARCH | 0.0 | 0.0 | 0.0 | 0.0 | 0.0 | 0.0 | 0.0 |
| APRIL | 0.0 | 0.003 | 0.0 | 0.0 | 0.003 | 0.0 | 0.005 | APRIL | 0.0 | 0.0 | 0.0 | 0.0 | 0.0 | 0.0 | 0.0 |
| MAY | 0.0 | 0.0 | 0.0 | 0.0 | 0.0 | 0.0 | 0.0 | MAY | 0.0 | 0.0 | 0.0 | 0.0 | 0.0 | 0.0 | 0.0 |
| JUNE | 0.003 | 0.0 | 0.0 | 0.003 | 0.003 | 0.003 | 0.008 | JUNE | 0.0 | 0.0 | 0.0 | 0.0 | 0.0 | 0.0 | 0.0 |
| JULY | 0.0 | 0.0 | 0.0 | 0.0 | 0.0 | 0.0 | 0.0 | JULY | 0.0 | 0.0 | 0.0 | 0.0 | 0.0 | 0.0 | 0.0 |
| AUGUST | 0.0 | 0.0 | 0.0 | 0.0 | 0.0 | 0.0 | 0.0 | AUGUST | 0.0 | 0.0 | 0.0 | 0.0 | 0.0 | 0.0 | 0.0 |
| SEPTEMBER | 0.0 | 0.0 | 0.003 | 0.0 | 0.0 | 0.003 | 0.008 | SEPTEMBER | 0.0 | 0.0 | 0.0 | 0.0 | 0.0 | 0.0 | 0.0 |
| OCTOBER | 0.0 | 0.0 | 0.0 | 0.0 | 0.0 | 0.0 | 0.002 | OCTOBER | 0.0 | 0.0 | 0.0 | 0.0 | 0.0 | 0.0 | 0.0 |
| NOVEMBER | 0.003 | 0.0 | 0.0 | 0.0 | 0.003 | 0.0 | 0.003 | NOVEMBER | 0.0 | 0.0 | 0.0 | 0.0 | 0.0 | 0.0 | 0.0 |
| DECEMBER | 0.0 | 0.0 | 0.0 | 0.0 | 0.0 | 0.0 | 0.002 | DECEMBER | 0.0 | 0.0 | 0.0 | 0.0 | 0.0 | 0.0 | 0.0 |
| RAPID CITY, S DAK (RAP) | | | | | | | | RENO, NEV (RNO) | | | | | | | |
| | 00-06 | 06-12 | 12-18 | 18-24 | 00-12 | 12-24 | 00-24 | | 00-06 | 06-12 | 12-18 | 18-24 | 00-12 | 12-24 | 00-24 |
| JANUARY | 0.0 | 0.0 | 0.0 | 0.0 | 0.0 | 0.0 | 0.0 | JANUARY | 0.0 | 0.0 | 0.0 | 0.0 | 0.0 | 0.0 | 0.0 |
| FEBRUARY | 0.0 | 0.0 | 0.0 | 0.0 | 0.0 | 0.0 | 0.0 | FEBRUARY | 0.0 | 0.0 | 0.0 | 0.0 | 0.0 | 0.0 | 0.0 |
| MARCH | 0.0 | 0.0 | 0.0 | 0.0 | 0.0 | 0.0 | 0.002 | MARCH | 0.0 | 0.0 | 0.0 | 0.0 | 0.0 | 0.0 | 0.0 |
| APRIL | 0.0 | 0.0 | 0.0 | 0.0 | 0.0 | 0.0 | 0.0 | APRIL | 0.0 | 0.0 | 0.0 | 0.0 | 0.0 | 0.0 | 0.0 |
| MAY | 0.0 | 0.0 | 0.0 | 0.0 | 0.0 | 0.0 | 0.0 | MAY | 0.0 | 0.0 | 0.0 | 0.0 | 0.0 | 0.0 | 0.0 |
| JUNE | 0.0 | 0.0 | 0.0 | 0.0 | 0.0 | 0.005 | 0.005 | JUNE | 0.0 | 0.0 | 0.0 | 0.0 | 0.0 | 0.0 | 0.0 |
| JULY | 0.0 | 0.0 | 0.0 | 0.0 | 0.0 | 0.0 | 0.0 | JULY | 0.0 | 0.0 | 0.0 | 0.0 | 0.0 | 0.0 | 0.0 |
| AUGUST | 0.0 | 0.0 | 0.0 | 0.002 | 0.0 | 0.002 | 0.002 | AUGUST | 0.0 | 0.0 | 0.0 | 0.0 | 0.0 | 0.0 | 0.0 |
| SEPTEMBER | 0.0 | 0.0 | 0.0 | 0.0 | 0.0 | 0.0 | 0.003 | SEPTEMBER | 0.0 | 0.0 | 0.0 | 0.0 | 0.0 | 0.0 | 0.0 |
| OCTOBER | 0.0 | 0.0 | 0.0 | 0.0 | 0.0 | 0.0 | 0.005 | OCTOBER | 0.0 | 0.0 | 0.0 | 0.0 | 0.0 | 0.0 | 0.0 |
| NOVEMBER | 0.0 | 0.0 | 0.0 | 0.0 | 0.0 | 0.0 | 0.0 | NOVEMBER | 0.0 | 0.0 | 0.0 | 0.0 | 0.0 | 0.0 | 0.0 |
| DECEMBER | 0.0 | 0.0 | 0.0 | 0.0 | 0.0 | 0.0 | 0.0 | DECEMBER | 0.0 | 0.0 | 0.0 | 0.0 | 0.0 | 0.0 | 0.0 |
| RED BLUFF, CALIF (RBL) | | | | | | | | RICHMOND, VA (RIC) | | | | | | | |
| | 00-06 | 06-12 | 12-18 | 18-24 | 00-12 | 12-24 | 00-24 | | 00-06 | 06-12 | 12-18 | 18-24 | 00-12 | 12-24 | 00-24 |
| JANUARY | 0.0 | 0.0 | 0.0 | 0.0 | 0.0 | 0.0 | 0.005 | JANUARY | 0.0 | 0.0 | 0.0 | 0.0 | 0.0 | 0.0 | 0.0 |
| FEBRUARY | 0.0 | 0.0 | 0.0 | 0.0 | 0.0 | 0.0 | 0.0 | FEBRUARY | 0.0 | 0.0 | 0.0 | 0.0 | 0.0 | 0.003 | 0.003 |
| MARCH | 0.0 | 0.0 | 0.0 | 0.0 | 0.0 | 0.0 | 0.002 | MARCH | 0.0 | 0.002 | 0.0 | 0.0 | 0.002 | 0.0 | 0.002 |
| APRIL | 0.0 | 0.0 | 0.0 | 0.0 | 0.0 | 0.0 | 0.0 | APRIL | 0.0 | 0.0 | 0.0 | 0.0 | 0.0 | 0.0 | 0.0 |
| MAY | 0.0 | 0.0 | 0.0 | 0.0 | 0.0 | 0.0 | 0.0 | MAY | 0.0 | 0.0 | 0.002 | 0.0 | 0.0 | 0.002 | 0.002 |
| JUNE | 0.0 | 0.0 | 0.0 | 0.0 | 0.0 | 0.0 | 0.0 | JUNE | 0.0 | 0.0 | 0.0 | 0.003 | 0.0 | 0.003 | 0.008 |
| JULY | 0.0 | 0.0 | 0.0 | 0.0 | 0.0 | 0.0 | 0.0 | JULY | 0.002 | 0.002 | 0.0 | 0.002 | 0.007 | 0.002 | 0.010 |
| AUGUST | 0.0 | 0.0 | 0.0 | 0.0 | 0.0 | 0.0 | 0.0 | AUGUST | 0.0 | 0.002 | 0.0 | 0.005 | 0.002 | 0.007 | 0.010 |
| SEPTEMBER | 0.0 | 0.0 | 0.0 | 0.0 | 0.0 | 0.0 | 0.0 | SEPTEMBER | 0.0 | 0.0 | 0.0 | 0.0 | 0.005 | 0.008 | 0.018 |
| OCTOBER | 0.0 | 0.0 | 0.0 | 0.0 | 0.0 | 0.0 | 0.0 | OCTOBER | 0.002 | 0.0 | 0.0 | 0.0 | 0.002 | 0.002 | 0.010 |
| NOVEMBER | 0.0 | 0.0 | 0.0 | 0.0 | 0.0 | 0.0 | 0.005 | NOVEMBER | 0.0 | 0.0 | 0.0 | 0.0 | 0.0 | 0.0 | 0.0 |
| DECEMBER | 0.0 | 0.0 | 0.0 | 0.0 | 0.0 | 0.0 | 0.002 | DECEMBER | 0.0 | 0.0 | 0.0 | 0.0 | 0.0 | 0.0 | 0.0 |

Table 5. Relative frequency of 2.00 inches or more of precipitation (continued).

| ROANOKE, VA (ROA) | | | | | | | | ROCKFORD, ILL (RFD) | | | | | | | |
|-----------------------|-------|-------|-------|-------|-------|-------|-------|-------------------------|-------|-------|-------|-------|-------|-------|-------|
| | 00-06 | 06-12 | 12-18 | 18-24 | 00-12 | 12-24 | 00-24 | | 00-06 | 06-12 | 12-18 | 18-24 | 00-12 | 12-24 | 00-24 |
| JANUARY | 0.0 | 0.0 | 0.0 | 0.0 | 0.0 | 0.0 | 0.0 | JANUARY | 0.0 | 0.0 | 0.0 | 0.0 | 0.0 | 0.0 | 0.0 |
| FEBRUARY | 0.0 | 0.0 | 0.0 | 0.0 | 0.003 | 0.0 | 0.003 | FEBRUARY | 0.0 | 0.0 | 0.0 | 0.0 | 0.0 | 0.0 | 0.0 |
| MARCH | 0.0 | 0.0 | 0.0 | 0.0 | 0.002 | 0.0 | 0.005 | MARCH | 0.0 | 0.0 | 0.0 | 0.0 | 0.0 | 0.0 | 0.0 |
| APRIL | 0.0 | 0.003 | 0.0 | 0.0 | 0.003 | 0.005 | 0.008 | APRIL | 0.005 | 0.003 | 0.0 | 0.0 | 0.005 | 0.0 | 0.008 |
| MAY | 0.0 | 0.0 | 0.0 | 0.002 | 0.005 | 0.002 | 0.010 | MAY | 0.0 | 0.005 | 0.0 | 0.0 | 0.007 | 0.0 | 0.012 |
| JUNE | 0.0 | 0.0 | 0.0 | 0.0 | 0.0 | 0.0 | 0.003 | JUNE | 0.003 | 0.005 | 0.005 | 0.0 | 0.008 | 0.005 | 0.013 |
| JULY | 0.0 | 0.0 | 0.0 | 0.0 | 0.002 | 0.0 | 0.002 | JULY | 0.002 | 0.0 | 0.0 | 0.0 | 0.007 | 0.0 | 0.010 |
| AUGUST | 0.005 | 0.002 | 0.0 | 0.002 | 0.007 | 0.002 | 0.010 | AUGUST | 0.0 | 0.0 | 0.0 | 0.0 | 0.002 | 0.0 | 0.002 |
| SEPTEMBER | 0.003 | 0.0 | 0.0 | 0.0 | 0.003 | 0.0 | 0.008 | SEPTEMBER | 0.0 | 0.003 | 0.0 | 0.0 | 0.005 | 0.0 | 0.005 |
| OCTOBER | 0.0 | 0.0 | 0.0 | 0.0 | 0.007 | 0.002 | 0.010 | OCTOBER | 0.0 | 0.0 | 0.0 | 0.002 | 0.0 | 0.002 | 0.005 |
| NOVEMBER | 0.0 | 0.0 | 0.0 | 0.0 | 0.0 | 0.0 | 0.0 | NOVEMBER | 0.0 | 0.0 | 0.0 | 0.0 | 0.003 | 0.0 | 0.003 |
| DECEMBER | 0.0 | 0.0 | 0.0 | 0.0 | 0.0 | 0.0 | 0.0 | DECEMBER | 0.0 | 0.0 | 0.0 | 0.0 | 0.0 | 0.0 | 0.0 |
| ROCHESTER, MINN (RST) | | | | | | | | ROCK SPRINGS, WYO (RKS) | | | | | | | |
| | 00-06 | 06-12 | 12-18 | 18-24 | 00-12 | 12-24 | 00-24 | | 00-06 | 06-12 | 12-18 | 18-24 | 00-12 | 12-24 | 00-24 |
| JANUARY | 0.0 | 0.0 | 0.0 | 0.0 | 0.0 | 0.0 | 0.0 | JANUARY | 0.0 | 0.0 | 0.0 | 0.0 | 0.0 | 0.0 | 0.0 |
| FEBRUARY | 0.0 | 0.0 | 0.0 | 0.0 | 0.0 | 0.0 | 0.0 | FEBRUARY | 0.0 | 0.0 | 0.0 | 0.0 | 0.0 | 0.0 | 0.0 |
| MARCH | 0.0 | 0.0 | 0.0 | 0.0 | 0.0 | 0.0 | 0.0 | MARCH | 0.0 | 0.0 | 0.0 | 0.0 | 0.0 | 0.0 | 0.0 |
| APRIL | 0.0 | 0.0 | 0.0 | 0.0 | 0.0 | 0.0 | 0.0 | APRIL | 0.0 | 0.0 | 0.0 | 0.0 | 0.0 | 0.0 | 0.0 |
| MAY | 0.0 | 0.0 | 0.0 | 0.0 | 0.002 | 0.0 | 0.005 | MAY | 0.0 | 0.0 | 0.0 | 0.0 | 0.0 | 0.0 | 0.0 |
| JUNE | 0.0 | 0.0 | 0.0 | 0.0 | 0.0 | 0.0 | 0.0 | JUNE | 0.0 | 0.0 | 0.0 | 0.0 | 0.0 | 0.0 | 0.0 |
| JULY | 0.002 | 0.005 | 0.002 | 0.0 | 0.010 | 0.002 | 0.012 | JULY | 0.0 | 0.002 | 0.0 | 0.0 | 0.0 | 0.0 | 0.0 |
| AUGUST | 0.002 | 0.007 | 0.0 | 0.0 | 0.010 | 0.0 | 0.012 | AUGUST | 0.0 | 0.0 | 0.0 | 0.0 | 0.0 | 0.0 | 0.0 |
| SEPTEMBER | 0.0 | 0.0 | 0.0 | 0.003 | 0.0 | 0.003 | 0.003 | SEPTEMBER | 0.0 | 0.0 | 0.0 | 0.0 | 0.0 | 0.0 | 0.0 |
| OCTOBER | 0.0 | 0.0 | 0.0 | 0.0 | 0.0 | 0.0 | 0.002 | OCTOBER | 0.0 | 0.0 | 0.0 | 0.0 | 0.0 | 0.0 | 0.0 |
| NOVEMBER | 0.0 | 0.0 | 0.0 | 0.0 | 0.0 | 0.0 | 0.0 | NOVEMBER | 0.0 | 0.0 | 0.0 | 0.0 | 0.0 | 0.0 | 0.0 |
| DECEMBER | 0.0 | 0.0 | 0.0 | 0.0 | 0.0 | 0.0 | 0.0 | DECEMBER | 0.0 | 0.0 | 0.0 | 0.0 | 0.0 | 0.0 | 0.0 |
| ROCHESTER, NY (ROC) | | | | | | | | RUSSELL, KANS (RSL) | | | | | | | |
| | 00-06 | 06-12 | 12-18 | 18-24 | 00-12 | 12-24 | 00-24 | | 00-06 | 06-12 | 12-18 | 18-24 | 00-12 | 12-24 | 00-24 |
| JANUARY | 0.0 | 0.0 | 0.0 | 0.0 | 0.0 | 0.0 | 0.0 | JANUARY | 0.0 | 0.0 | 0.0 | 0.0 | 0.0 | 0.0 | 0.0 |
| FEBRUARY | 0.0 | 0.0 | 0.0 | 0.0 | 0.0 | 0.0 | 0.0 | FEBRUARY | 0.0 | 0.0 | 0.0 | 0.0 | 0.0 | 0.0 | 0.0 |
| MARCH | 0.0 | 0.0 | 0.0 | 0.0 | 0.0 | 0.0 | 0.0 | MARCH | 0.0 | 0.002 | 0.0 | 0.0 | 0.002 | 0.0 | 0.002 |
| APRIL | 0.0 | 0.0 | 0.0 | 0.0 | 0.0 | 0.0 | 0.0 | APRIL | 0.0 | 0.0 | 0.0 | 0.003 | 0.0 | 0.003 | 0.005 |
| MAY | 0.002 | 0.0 | 0.0 | 0.0 | 0.002 | 0.0 | 0.002 | MAY | 0.0 | 0.0 | 0.0 | 0.0 | 0.0 | 0.0 | 0.0 |
| JUNE | 0.005 | 0.0 | 0.0 | 0.0 | 0.005 | 0.0 | 0.005 | JUNE | 0.003 | 0.0 | 0.0 | 0.0 | 0.003 | 0.0 | 0.003 |
| JULY | 0.0 | 0.0 | 0.0 | 0.0 | 0.0 | 0.0 | 0.002 | JULY | 0.0 | 0.0 | 0.0 | 0.002 | 0.0 | 0.002 | 0.003 |
| AUGUST | 0.0 | 0.0 | 0.0 | 0.0 | 0.0 | 0.0 | 0.0 | AUGUST | 0.0 | 0.005 | 0.0 | 0.002 | 0.005 | 0.002 | 0.008 |
| SEPTEMBER | 0.0 | 0.0 | 0.0 | 0.0 | 0.0 | 0.0 | 0.003 | SEPTEMBER | 0.0 | 0.0 | 0.0 | 0.0 | 0.003 | 0.0 | 0.003 |
| OCTOBER | 0.0 | 0.0 | 0.0 | 0.0 | 0.0 | 0.002 | 0.002 | OCTOBER | 0.0 | 0.0 | 0.0 | 0.0 | 0.0 | 0.0 | 0.002 |
| NOVEMBER | 0.0 | 0.0 | 0.0 | 0.0 | 0.0 | 0.0 | 0.0 | NOVEMBER | 0.0 | 0.0 | 0.0 | 0.0 | 0.0 | 0.0 | 0.003 |
| DECEMBER | 0.0 | 0.0 | 0.0 | 0.0 | 0.0 | 0.0 | 0.0 | DECEMBER | 0.0 | 0.0 | 0.0 | 0.0 | 0.0 | 0.0 | 0.002 |

Table 5. Relative frequency of 2.00 inches or more of precipitation (continued).

| SACRAMENTO, CALIF (SAC) | | | | | | | | SAN ANGELO, TEX (SJT) | | | | | | | |
|----------------------------|-------|-------|-------|-------|-------|-------|-------|------------------------|-------|-------|-------|-------|-------|-------|-------|
| | 00-06 | 06-12 | 12-18 | 18-24 | 00-12 | 12-24 | 00-24 | | 00-06 | 06-12 | 12-18 | 18-24 | 00-12 | 12-24 | 00-24 |
| JANUARY | 0.0 | 0.0 | 0.0 | 0.0 | 0.003 | 0.0 | 0.006 | JANUARY | 0.0 | 0.0 | 0.0 | 0.0 | 0.0 | 0.0 | 0.0 |
| FEBRUARY | 0.0 | 0.0 | 0.0 | 0.0 | 0.0 | 0.0 | 0.0 | FEBRUARY | 0.0 | 0.0 | 0.0 | 0.0 | 0.0 | 0.0 | 0.0 |
| MARCH | 0.0 | 0.0 | 0.0 | 0.0 | 0.0 | 0.0 | 0.003 | MARCH | 0.0 | 0.0 | 0.0 | 0.0 | 0.0 | 0.0 | 0.0 |
| APRIL | 0.0 | 0.0 | 0.0 | 0.0 | 0.0 | 0.0 | 0.0 | APRIL | 0.0 | 0.0 | 0.0 | 0.0 | 0.0 | 0.0 | 0.0 |
| MAY | 0.0 | 0.0 | 0.0 | 0.0 | 0.0 | 0.0 | 0.0 | MAY | 0.002 | 0.0 | 0.0 | 0.0 | 0.005 | 0.002 | 0.007 |
| JUNE | 0.0 | 0.0 | 0.0 | 0.0 | 0.0 | 0.0 | 0.0 | JUNE | 0.0 | 0.0 | 0.003 | 0.0 | 0.0 | 0.003 | 0.005 |
| JULY | 0.0 | 0.0 | 0.0 | 0.0 | 0.0 | 0.0 | 0.0 | JULY | 0.002 | 0.0 | 0.0 | 0.0 | 0.002 | 0.0 | 0.002 |
| AUGUST | 0.0 | 0.0 | 0.0 | 0.0 | 0.0 | 0.0 | 0.0 | AUGUST | 0.0 | 0.0 | 0.0 | 0.002 | 0.0 | 0.002 | 0.002 |
| SEPTEMBER | 0.0 | 0.0 | 0.0 | 0.0 | 0.0 | 0.0 | 0.0 | SEPTEMBER | 0.0 | 0.0 | 0.003 | 0.0 | 0.0 | 0.003 | 0.008 |
| OCTOBER | 0.0 | 0.0 | 0.0 | 0.0 | 0.0 | 0.0 | 0.0 | OCTOBER | 0.0 | 0.002 | 0.0 | 0.0 | 0.002 | 0.0 | 0.005 |
| NOVEMBER | 0.0 | 0.0 | 0.0 | 0.0 | 0.0 | 0.0 | 0.003 | NOVEMBER | 0.0 | 0.0 | 0.0 | 0.0 | 0.0 | 0.0 | 0.003 |
| DECEMBER | 0.0 | 0.0 | 0.0 | 0.0 | 0.0 | 0.0 | 0.0 | DECEMBER | 0.0 | 0.0 | 0.0 | 0.0 | 0.002 | 0.0 | 0.005 |
| SALEM, OREG (SLE) | | | | | | | | SAN ANTONIO, TEX (SAT) | | | | | | | |
| | 00-06 | 06-12 | 12-18 | 18-24 | 00-12 | 12-24 | 00-24 | | 00-06 | 06-12 | 12-18 | 18-24 | 00-12 | 12-24 | 00-24 |
| JANUARY | 0.0 | 0.0 | 0.0 | 0.0 | 0.0 | 0.0 | 0.002 | JANUARY | 0.0 | 0.0 | 0.0 | 0.0 | 0.0 | 0.002 | 0.002 |
| FEBRUARY | 0.0 | 0.0 | 0.0 | 0.0 | 0.0 | 0.0 | 0.0 | FEBRUARY | 0.0 | 0.0 | 0.0 | 0.0 | 0.0 | 0.0 | 0.0 |
| MARCH | 0.0 | 0.0 | 0.0 | 0.0 | 0.0 | 0.0 | 0.0 | MARCH | 0.0 | 0.0 | 0.0 | 0.0 | 0.0 | 0.0 | 0.0 |
| APRIL | 0.0 | 0.0 | 0.0 | 0.0 | 0.0 | 0.0 | 0.0 | APRIL | 0.003 | 0.0 | 0.0 | 0.003 | 0.003 | 0.003 | 0.008 |
| MAY | 0.0 | 0.0 | 0.0 | 0.0 | 0.0 | 0.0 | 0.0 | MAY | 0.002 | 0.005 | 0.002 | 0.0 | 0.007 | 0.002 | 0.010 |
| JUNE | 0.0 | 0.0 | 0.0 | 0.0 | 0.0 | 0.0 | 0.0 | JUNE | 0.003 | 0.003 | 0.005 | 0.0 | 0.005 | 0.010 | 0.026 |
| JULY | 0.0 | 0.0 | 0.0 | 0.0 | 0.0 | 0.0 | 0.0 | JULY | 0.0 | 0.005 | 0.0 | 0.002 | 0.005 | 0.002 | 0.012 |
| AUGUST | 0.0 | 0.0 | 0.0 | 0.0 | 0.0 | 0.0 | 0.0 | AUGUST | 0.0 | 0.002 | 0.005 | 0.0 | 0.002 | 0.005 | 0.007 |
| SEPTEMBER | 0.0 | 0.0 | 0.0 | 0.0 | 0.0 | 0.0 | 0.0 | SEPTEMBER | 0.003 | 0.005 | 0.003 | 0.0 | 0.008 | 0.003 | 0.018 |
| OCTOBER | 0.0 | 0.0 | 0.0 | 0.0 | 0.0 | 0.0 | 0.0 | OCTOBER | 0.002 | 0.0 | 0.0 | 0.0 | 0.002 | 0.0 | 0.007 |
| NOVEMBER | 0.0 | 0.0 | 0.0 | 0.0 | 0.003 | 0.0 | 0.005 | NOVEMBER | 0.003 | 0.005 | 0.0 | 0.0 | 0.005 | 0.003 | 0.008 |
| DECEMBER | 0.0 | 0.0 | 0.0 | 0.0 | 0.0 | 0.0 | 0.002 | DECEMBER | 0.0 | 0.0 | 0.0 | 0.0 | 0.0 | 0.0 | 0.0 |
| SALT LAKE CITY, UTAH (SLC) | | | | | | | | SAN DIEGO, CALIF (SAN) | | | | | | | |
| | 00-06 | 06-12 | 12-18 | 18-24 | 00-12 | 12-24 | 00-24 | | 00-06 | 06-12 | 12-18 | 18-24 | 00-12 | 12-24 | 00-24 |
| JANUARY | 0.0 | 0.0 | 0.0 | 0.0 | 0.0 | 0.0 | 0.0 | JANUARY | 0.0 | 0.0 | 0.0 | 0.0 | 0.0 | 0.0 | 0.002 |
| FEBRUARY | 0.0 | 0.0 | 0.0 | 0.0 | 0.0 | 0.0 | 0.0 | FEBRUARY | 0.0 | 0.0 | 0.0 | 0.0 | 0.0 | 0.0 | 0.0 |
| MARCH | 0.0 | 0.0 | 0.0 | 0.0 | 0.0 | 0.0 | 0.0 | MARCH | 0.0 | 0.0 | 0.0 | 0.0 | 0.0 | 0.0 | 0.0 |
| APRIL | 0.0 | 0.0 | 0.0 | 0.0 | 0.0 | 0.0 | 0.003 | APRIL | 0.0 | 0.0 | 0.0 | 0.0 | 0.0 | 0.0 | 0.0 |
| MAY | 0.0 | 0.0 | 0.0 | 0.0 | 0.0 | 0.0 | 0.0 | MAY | 0.0 | 0.0 | 0.0 | 0.0 | 0.0 | 0.0 | 0.0 |
| JUNE | 0.0 | 0.0 | 0.0 | 0.0 | 0.0 | 0.0 | 0.0 | JUNE | 0.0 | 0.0 | 0.0 | 0.0 | 0.0 | 0.0 | 0.0 |
| JULY | 0.0 | 0.0 | 0.0 | 0.0 | 0.0 | 0.0 | 0.0 | JULY | 0.0 | 0.0 | 0.0 | 0.0 | 0.0 | 0.0 | 0.0 |
| AUGUST | 0.0 | 0.0 | 0.0 | 0.0 | 0.0 | 0.0 | 0.0 | AUGUST | 0.0 | 0.0 | 0.0 | 0.0 | 0.0 | 0.0 | 0.0 |
| SEPTEMBER | 0.0 | 0.0 | 0.0 | 0.0 | 0.0 | 0.0 | 0.0 | SEPTEMBER | 0.0 | 0.0 | 0.0 | 0.0 | 0.0 | 0.0 | 0.0 |
| OCTOBER | 0.0 | 0.0 | 0.0 | 0.0 | 0.0 | 0.0 | 0.0 | OCTOBER | 0.0 | 0.0 | 0.0 | 0.0 | 0.0 | 0.0 | 0.0 |
| NOVEMBER | 0.0 | 0.0 | 0.0 | 0.0 | 0.0 | 0.0 | 0.0 | NOVEMBER | 0.0 | 0.0 | 0.0 | 0.0 | 0.0 | 0.0 | 0.0 |
| DECEMBER | 0.0 | 0.0 | 0.0 | 0.0 | 0.0 | 0.0 | 0.0 | DECEMBER | 0.0 | 0.0 | 0.0 | 0.0 | 0.0 | 0.0 | 0.0 |

Table 5. Relative frequency of 2.00 inches or more of precipitation (continued).

| SAN FRANCISCO, CALIF (SFO) | | | | | | | | SAULT ST MARIE, MICH (SSM) | | | | | | | |
|----------------------------|-------|-------|-------|-------|-------|-------|-------|----------------------------|-------|-------|-------|-------|-------|-------|-------|
| | 00-06 | 06-12 | 12-18 | 18-24 | 00-12 | 12-24 | 00-24 | | 00-06 | 06-12 | 12-18 | 18-24 | 00-12 | 12-24 | 00-24 |
| JANUARY | 0.002 | 0.0 | 0.0 | 0.0 | 0.002 | 0.002 | 0.007 | JANUARY | 0.0 | 0.0 | 0.0 | 0.0 | 0.0 | 0.0 | 0.0 |
| FEBRUARY | 0.0 | 0.0 | 0.0 | 0.0 | 0.0 | 0.0 | 0.003 | FEBRUARY | 0.0 | 0.0 | 0.0 | 0.0 | 0.0 | 0.0 | 0.0 |
| MARCH | 0.0 | 0.0 | 0.0 | 0.0 | 0.0 | 0.0 | 0.002 | MARCH | 0.0 | 0.0 | 0.0 | 0.0 | 0.0 | 0.0 | 0.0 |
| APRIL | 0.0 | 0.0 | 0.0 | 0.0 | 0.0 | 0.0 | 0.0 | APRIL | 0.0 | 0.0 | 0.0 | 0.0 | 0.0 | 0.0 | 0.0 |
| MAY | 0.0 | 0.0 | 0.0 | 0.0 | 0.0 | 0.0 | 0.0 | MAY | 0.0 | 0.0 | 0.0 | 0.0 | 0.002 | 0.0 | 0.002 |
| JUNE | 0.0 | 0.0 | 0.0 | 0.0 | 0.0 | 0.0 | 0.0 | JUNE | 0.0 | 0.0 | 0.0 | 0.0 | 0.0 | 0.0 | 0.0 |
| JULY | 0.0 | 0.0 | 0.0 | 0.0 | 0.0 | 0.0 | 0.0 | JULY | 0.0 | 0.0 | 0.0 | 0.0 | 0.0 | 0.0 | 0.0 |
| AUGUST | 0.0 | 0.0 | 0.0 | 0.0 | 0.0 | 0.0 | 0.0 | AUGUST | 0.002 | 0.002 | 0.0 | 0.0 | 0.005 | 0.0 | 0.005 |
| SEPTEMBER | 0.0 | 0.0 | 0.0 | 0.0 | 0.0 | 0.0 | 0.0 | SEPTEMBER | 0.0 | 0.0 | 0.0 | 0.0 | 0.0 | 0.0 | 0.0 |
| OCTOBER | 0.0 | 0.0 | 0.0 | 0.0 | 0.0 | 0.0 | 0.002 | OCTOBER | 0.0 | 0.0 | 0.0 | 0.0 | 0.0 | 0.0 | 0.0 |
| NOVEMBER | 0.0 | 0.0 | 0.0 | 0.0 | 0.0 | 0.0 | 0.003 | NOVEMBER | 0.0 | 0.0 | 0.0 | 0.0 | 0.0 | 0.0 | 0.0 |
| DECEMBER | 0.0 | 0.0 | 0.0 | 0.0 | 0.002 | 0.0 | 0.007 | DECEMBER | 0.0 | 0.0 | 0.0 | 0.0 | 0.0 | 0.0 | 0.0 |
| SAN JUAN, P.R. (JSJ) | | | | | | | | SAVANNAH, GA (SAV) | | | | | | | |
| | 00-06 | 06-12 | 12-18 | 18-24 | 00-12 | 12-24 | 00-24 | | 00-06 | 06-12 | 12-18 | 18-24 | 00-12 | 12-24 | 00-24 |
| JANUARY | 0.002 | 0.0 | 0.0 | 0.0 | 0.002 | 0.0 | 0.002 | JANUARY | 0.0 | 0.0 | 0.0 | 0.0 | 0.002 | 0.002 | 0.007 |
| FEBRUARY | 0.0 | 0.0 | 0.0 | 0.0 | 0.0 | 0.0 | 0.0 | FEBRUARY | 0.0 | 0.0 | 0.0 | 0.0 | 0.0 | 0.0 | 0.0 |
| MARCH | 0.0 | 0.002 | 0.0 | 0.0 | 0.005 | 0.0 | 0.005 | MARCH | 0.0 | 0.0 | 0.002 | 0.0 | 0.002 | 0.002 | 0.010 |
| APRIL | 0.008 | 0.0 | 0.0 | 0.005 | 0.008 | 0.005 | 0.010 | APRIL | 0.003 | 0.0 | 0.0 | 0.0 | 0.003 | 0.003 | 0.008 |
| MAY | 0.0 | 0.002 | 0.0 | 0.002 | 0.002 | 0.005 | 0.012 | MAY | 0.002 | 0.002 | 0.002 | 0.005 | 0.005 | 0.010 | 0.017 |
| JUNE | 0.0 | 0.0 | 0.0 | 0.003 | 0.0 | 0.003 | 0.003 | JUNE | 0.003 | 0.0 | 0.0 | 0.008 | 0.003 | 0.010 | 0.013 |
| JULY | 0.0 | 0.0 | 0.0 | 0.0 | 0.0 | 0.0 | 0.0 | JULY | 0.002 | 0.0 | 0.0 | 0.010 | 0.002 | 0.012 | 0.017 |
| AUGUST | 0.002 | 0.0 | 0.0 | 0.002 | 0.002 | 0.007 | 0.017 | AUGUST | 0.0 | 0.002 | 0.0 | 0.005 | 0.002 | 0.007 | 0.015 |
| SEPTEMBER | 0.0 | 0.0 | 0.005 | 0.003 | 0.003 | 0.008 | 0.013 | SEPTEMBER | 0.0 | 0.003 | 0.005 | 0.005 | 0.003 | 0.008 | 0.008 |
| OCTOBER | 0.0 | 0.0 | 0.002 | 0.0 | 0.002 | 0.010 | 0.015 | OCTOBER | 0.0 | 0.002 | 0.0 | 0.0 | 0.002 | 0.0 | 0.002 |
| NOVEMBER | 0.0 | 0.0 | 0.003 | 0.003 | 0.003 | 0.005 | 0.010 | NOVEMBER | 0.0 | 0.0 | 0.0 | 0.0 | 0.003 | 0.0 | 0.003 |
| DECEMBER | 0.002 | 0.0 | 0.0 | 0.002 | 0.002 | 0.002 | 0.007 | DECEMBER | 0.0 | 0.0 | 0.0 | 0.0 | 0.0 | 0.0 | 0.002 |
| SANTA MARIA, CALIF (SMX) | | | | | | | | SCOTTSBLUFF, NEBR (BFF) | | | | | | | |
| | 00-06 | 06-12 | 12-18 | 18-24 | 00-12 | 12-24 | 00-24 | | 00-06 | 06-12 | 12-18 | 18-24 | 00-12 | 12-24 | 00-24 |
| JANUARY | 0.0 | ***** | 0.0 | 0.0 | ***** | 0.0 | ***** | JANUARY | 0.0 | 0.0 | 0.0 | 0.0 | 0.0 | 0.0 | 0.0 |
| FEBRUARY | 0.0 | ***** | 0.0 | 0.0 | ***** | 0.0 | ***** | FEBRUARY | 0.0 | 0.0 | 0.0 | 0.0 | 0.0 | 0.0 | 0.0 |
| MARCH | 0.0 | ***** | 0.0 | 0.0 | ***** | 0.0 | ***** | MARCH | 0.0 | 0.0 | 0.0 | 0.0 | 0.0 | 0.0 | 0.0 |
| APRIL | 0.0 | ***** | 0.0 | 0.0 | ***** | 0.0 | ***** | APRIL | 0.0 | 0.0 | 0.0 | 0.0 | 0.0 | 0.0 | 0.0 |
| MAY | ***** | ***** | 0.0 | 0.0 | ***** | 0.0 | ***** | MAY | 0.0 | 0.0 | 0.0 | 0.0 | 0.0 | 0.0 | 0.0 |
| JUNE | 0.0 | ***** | 0.0 | 0.0 | ***** | 0.0 | ***** | JUNE | 0.003 | 0.0 | 0.0 | 0.0 | 0.003 | 0.0 | 0.003 |
| JULY | ***** | ***** | 0.0 | 0.0 | ***** | 0.0 | ***** | JULY | 0.0 | 0.0 | 0.0 | 0.0 | 0.0 | 0.0 | 0.0 |
| AUGUST | ***** | ***** | 0.0 | 0.0 | ***** | 0.0 | ***** | AUGUST | 0.0 | 0.0 | 0.0 | 0.0 | 0.0 | 0.0 | 0.0 |
| SEPTEMBER | 0.0 | ***** | 0.0 | 0.0 | ***** | 0.0 | ***** | SEPTEMBER | 0.0 | 0.0 | 0.0 | 0.0 | 0.0 | 0.0 | 0.0 |
| OCTOBER | 0.0 | ***** | 0.0 | 0.0 | ***** | 0.0 | ***** | OCTOBER | 0.0 | 0.0 | 0.0 | 0.0 | 0.0 | 0.0 | 0.0 |
| NOVEMBER | 0.0 | ***** | 0.0 | 0.0 | ***** | 0.0 | ***** | NOVEMBER | 0.0 | 0.0 | 0.0 | 0.0 | 0.0 | 0.0 | 0.0 |
| DECEMBER | 0.003 | ***** | 0.0 | 0.0 | ***** | 0.0 | ***** | DECEMBER | 0.0 | 0.0 | 0.0 | 0.0 | 0.0 | 0.0 | 0.0 |

Table 5. Relative frequency of 2.00 inches or more of precipitation (continued).

| SCRANTON-W.B., PA (AVP) | | | | | | | | SHREVEPORT, LA (SHV) | | | | | | | |
|----------------------------|-------|-------|-------|-------|-------|-------|-------|--------------------------|-------|-------|-------|-------|-------|-------|-------|
| | 00-06 | 06-12 | 12-18 | 18-24 | 00-12 | 12-24 | 00-24 | | 00-06 | 06-12 | 12-18 | 18-24 | 00-12 | 12-24 | 00-24 |
| JANUARY | 0.0 | 0.0 | 0.0 | 0.0 | 0.0 | 0.0 | 0.0 | JANUARY | 0.0 | 0.0 | 0.0 | 0.0 | 0.0 | 0.0 | 0.010 |
| FEBRUARY | 0.0 | 0.0 | 0.0 | 0.0 | 0.0 | 0.0 | 0.005 | FEBRUARY | 0.0 | 0.003 | 0.0 | 0.0 | 0.003 | 0.0 | 0.008 |
| MARCH | 0.0 | 0.0 | 0.0 | 0.0 | 0.0 | 0.0 | 0.0 | MARCH | 0.002 | 0.0 | 0.0 | 0.0 | 0.002 | 0.005 | 0.010 |
| APRIL | 0.0 | 0.0 | 0.0 | 0.0 | 0.0 | 0.0 | 0.003 | APRIL | 0.0 | 0.0 | 0.0 | 0.0 | 0.0 | 0.005 | 0.008 |
| MAY | 0.0 | 0.0 | 0.0 | 0.0 | 0.0 | 0.0 | 0.002 | MAY | 0.002 | 0.0 | 0.0 | 0.005 | 0.005 | 0.007 | 0.012 |
| JUNE | 0.003 | 0.0 | 0.0 | 0.0 | 0.005 | 0.0 | 0.005 | JUNE | 0.003 | 0.0 | 0.003 | 0.003 | 0.003 | 0.008 | 0.013 |
| JULY | 0.0 | 0.0 | 0.0 | 0.0 | 0.0 | 0.0 | 0.0 | JULY | 0.002 | 0.0 | 0.002 | 0.002 | 0.002 | 0.005 | 0.012 |
| AUGUST | 0.0 | 0.0 | 0.0 | 0.0 | 0.0 | 0.0 | 0.0 | AUGUST | 0.0 | 0.002 | 0.0 | 0.0 | 0.002 | 0.0 | 0.002 |
| SEPTEMBER | 0.0 | 0.003 | 0.003 | 0.0 | 0.003 | 0.003 | 0.003 | SEPTEMBER | 0.0 | 0.0 | 0.003 | 0.003 | 0.003 | 0.008 | 0.013 |
| OCTOBER | 0.0 | 0.0 | 0.0 | 0.0 | 0.0 | 0.0 | 0.002 | OCTOBER | 0.002 | 0.0 | 0.0 | 0.002 | 0.007 | 0.007 | 0.015 |
| NOVEMBER | 0.0 | 0.0 | 0.0 | 0.0 | 0.0 | 0.0 | 0.003 | NOVEMBER | 0.0 | 0.0 | 0.0 | 0.003 | 0.0 | 0.005 | 0.005 |
| DECEMBER | 0.0 | 0.0 | 0.0 | 0.0 | 0.0 | 0.0 | 0.005 | DECEMBER | 0.005 | 0.0 | 0.0 | 0.0 | 0.005 | 0.0 | 0.007 |
| SEATTLE-TACOMA, WASH (SEA) | | | | | | | | SIOUX CITY, IOWA (SUX) | | | | | | | |
| | 00-06 | 06-12 | 12-18 | 18-24 | 00-12 | 12-24 | 00-24 | | 00-06 | 06-12 | 12-18 | 18-24 | 00-12 | 12-24 | 00-24 |
| JANUARY | 0.0 | 0.0 | 0.0 | 0.0 | 0.0 | 0.0 | 0.002 | JANUARY | 0.0 | 0.0 | 0.0 | 0.0 | 0.0 | 0.0 | 0.0 |
| FEBRUARY | 0.0 | 0.0 | 0.0 | 0.0 | 0.0 | 0.0 | 0.0 | FEBRUARY | 0.0 | 0.0 | 0.0 | 0.0 | 0.0 | 0.0 | 0.0 |
| MARCH | 0.0 | 0.0 | 0.0 | 0.0 | 0.0 | 0.0 | 0.0 | MARCH | 0.0 | 0.0 | 0.0 | 0.0 | 0.0 | 0.0 | 0.0 |
| APRIL | 0.0 | 0.0 | 0.0 | 0.0 | 0.0 | 0.0 | 0.0 | APRIL | 0.0 | 0.0 | 0.0 | 0.0 | 0.0 | 0.0 | 0.0 |
| MAY | 0.0 | 0.0 | 0.0 | 0.0 | 0.0 | 0.0 | 0.0 | MAY | 0.0 | 0.0 | 0.0 | 0.0 | 0.0 | 0.0 | 0.0 |
| JUNE | 0.0 | 0.0 | 0.0 | 0.0 | 0.0 | 0.0 | 0.0 | JUNE | 0.0 | 0.0 | 0.0 | 0.0 | 0.0 | 0.0 | 0.0 |
| JULY | 0.0 | 0.0 | 0.0 | 0.0 | 0.0 | 0.0 | 0.0 | JULY | 0.0 | 0.002 | 0.0 | 0.0 | 0.005 | 0.0 | 0.007 |
| AUGUST | 0.0 | 0.0 | 0.0 | 0.0 | 0.0 | 0.0 | 0.0 | AUGUST | 0.002 | 0.0 | 0.0 | 0.0 | 0.002 | 0.0 | 0.002 |
| SEPTEMBER | 0.0 | 0.0 | 0.0 | 0.0 | 0.0 | 0.0 | 0.003 | SEPTEMBER | 0.0 | 0.003 | 0.0 | 0.0 | 0.003 | 0.0 | 0.003 |
| OCTOBER | 0.0 | 0.0 | 0.0 | 0.0 | 0.0 | 0.0 | 0.002 | OCTOBER | 0.0 | 0.0 | 0.0 | 0.0 | 0.0 | 0.002 | 0.002 |
| NOVEMBER | 0.0 | 0.0 | 0.0 | 0.0 | 0.0 | 0.0 | 0.0 | NOVEMBER | 0.0 | 0.0 | 0.0 | 0.0 | 0.0 | 0.0 | 0.0 |
| DECEMBER | 0.0 | 0.0 | 0.0 | 0.0 | 0.0 | 0.0 | 0.002 | DECEMBER | 0.0 | 0.0 | 0.0 | 0.0 | 0.0 | 0.0 | 0.0 |
| SHERIDAN, WYO (SHR) | | | | | | | | SIOUX FALLS, S DAK (FSD) | | | | | | | |
| | 00-06 | 06-12 | 12-18 | 18-24 | 00-12 | 12-24 | 00-24 | | 00-06 | 06-12 | 12-18 | 18-24 | 00-12 | 12-24 | 00-24 |
| JANUARY | 0.0 | 0.0 | 0.0 | 0.0 | 0.0 | 0.0 | 0.0 | JANUARY | 0.0 | 0.0 | 0.0 | 0.0 | 0.0 | 0.0 | 0.0 |
| FEBRUARY | 0.0 | 0.0 | 0.0 | 0.0 | 0.0 | 0.0 | 0.0 | FEBRUARY | 0.0 | 0.0 | 0.0 | 0.0 | 0.0 | 0.0 | 0.0 |
| MARCH | 0.0 | 0.0 | 0.0 | 0.0 | 0.0 | 0.0 | 0.0 | MARCH | 0.0 | 0.0 | 0.0 | 0.0 | 0.0 | 0.0 | 0.0 |
| APRIL | 0.0 | 0.0 | 0.0 | 0.0 | 0.0 | 0.0 | 0.0 | APRIL | 0.0 | 0.0 | 0.0 | 0.0 | 0.0 | 0.0 | 0.0 |
| MAY | 0.0 | 0.0 | 0.0 | 0.0 | 0.0 | 0.0 | 0.0 | MAY | 0.0 | 0.0 | 0.0 | 0.0 | 0.0 | 0.0 | 0.0 |
| JUNE | 0.0 | 0.0 | 0.0 | 0.0 | 0.003 | 0.0 | 0.003 | JUNE | 0.0 | 0.0 | 0.0 | 0.0 | 0.003 | 0.0 | 0.003 |
| JULY | 0.0 | 0.0 | 0.0 | 0.0 | 0.0 | 0.0 | 0.0 | JULY | 0.002 | 0.0 | 0.0 | 0.0 | 0.002 | 0.0 | 0.002 |
| AUGUST | 0.0 | 0.0 | 0.0 | 0.0 | 0.0 | 0.0 | 0.0 | AUGUST | 0.0 | 0.002 | 0.005 | 0.0 | 0.005 | 0.005 | 0.007 |
| SEPTEMBER | 0.0 | 0.0 | 0.0 | 0.0 | 0.0 | 0.0 | 0.0 | SEPTEMBER | 0.005 | 0.003 | 0.0 | 0.0 | 0.008 | 0.0 | 0.008 |
| OCTOBER | 0.0 | 0.0 | 0.0 | 0.0 | 0.0 | 0.0 | 0.0 | OCTOBER | 0.002 | 0.0 | 0.0 | 0.0 | 0.002 | 0.0 | 0.002 |
| NOVEMBER | 0.0 | 0.0 | 0.0 | 0.0 | 0.0 | 0.0 | 0.0 | NOVEMBER | 0.0 | 0.0 | 0.0 | 0.0 | 0.0 | 0.0 | 0.0 |
| DECEMBER | 0.0 | 0.0 | 0.0 | 0.0 | 0.0 | 0.0 | 0.0 | DECEMBER | 0.0 | 0.0 | 0.0 | 0.0 | 0.0 | 0.0 | 0.0 |

Table 5. Relative frequency of 2.00 inches or more of precipitation (continued).

| SOUTH BEND, IND (SBN) | | | | | | | | SPRINGFIELD, MO (SGF) | | | | | | | |
|------------------------|-------|-------|-------|-------|-------|-------|-------|-----------------------|-------|-------|-------|-------|-------|-------|-------|
| | 00-06 | 06-12 | 12-18 | 18-24 | 00-12 | 12-24 | 00-24 | | 00-06 | 06-12 | 12-18 | 18-24 | 00-12 | 12-24 | 00-24 |
| JANUARY | 0.0 | 0.0 | 0.0 | 0.0 | 0.0 | 0.0 | 0.0 | JANUARY | 0.0 | 0.0 | 0.0 | 0.0 | 0.0 | 0.0 | 0.002 |
| FEBRUARY | 0.0 | 0.0 | 0.0 | 0.0 | 0.0 | 0.0 | 0.0 | FEBRUARY | 0.0 | 0.0 | 0.0 | 0.0 | 0.0 | 0.0 | 0.005 |
| MARCH | 0.0 | 0.0 | 0.0 | 0.0 | 0.0 | 0.0 | 0.002 | MARCH | 0.002 | 0.0 | 0.0 | 0.0 | 0.002 | 0.0 | 0.002 |
| APRIL | 0.0 | 0.0 | 0.0 | 0.0 | 0.0 | 0.0 | 0.003 | APRIL | 0.0 | 0.0 | 0.0 | 0.0 | 0.003 | 0.0 | 0.005 |
| MAY | 0.002 | 0.0 | 0.0 | 0.0 | 0.002 | 0.002 | 0.010 | MAY | 0.0 | 0.0 | 0.0 | 0.0 | 0.005 | 0.002 | 0.010 |
| JUNE | 0.0 | 0.0 | 0.003 | 0.003 | 0.0 | 0.008 | 0.010 | JUNE | 0.005 | 0.003 | 0.0 | 0.003 | 0.008 | 0.003 | 0.015 |
| JULY | 0.0 | 0.0 | 0.002 | 0.0 | 0.0 | 0.002 | 0.005 | JULY | 0.002 | 0.0 | 0.005 | 0.0 | 0.002 | 0.005 | 0.010 |
| AUGUST | 0.0 | 0.0 | 0.0 | 0.0 | 0.0 | 0.0 | 0.002 | AUGUST | 0.0 | 0.002 | 0.0 | 0.0 | 0.002 | 0.002 | 0.007 |
| SEPTEMBER | 0.0 | 0.0 | 0.0 | 0.0 | 0.0 | 0.003 | 0.003 | SEPTEMBER | 0.003 | 0.0 | 0.0 | 0.003 | 0.005 | 0.003 | 0.008 |
| OCTOBER | 0.0 | 0.0 | 0.0 | 0.0 | 0.0 | 0.0 | 0.0 | OCTOBER | 0.0 | 0.0 | 0.0 | 0.0 | 0.002 | 0.0 | 0.002 |
| NOVEMBER | 0.0 | 0.0 | 0.0 | 0.0 | 0.0 | 0.0 | 0.0 | NOVEMBER | 0.0 | 0.0 | 0.0 | 0.0 | 0.0 | 0.003 | 0.005 |
| DECEMBER | 0.0 | 0.0 | 0.0 | 0.0 | 0.0 | 0.0 | 0.0 | DECEMBER | 0.0 | 0.0 | 0.002 | 0.0 | 0.002 | 0.002 | 0.005 |
| SPOKANE, WASH (GEG) | | | | | | | | ST LOUIS, MO (STL) | | | | | | | |
| | 00-06 | 06-12 | 12-18 | 18-24 | 00-12 | 12-24 | 00-24 | | 00-06 | 06-12 | 12-18 | 18-24 | 00-12 | 12-24 | 00-24 |
| JANUARY | 0.0 | 0.0 | 0.0 | 0.0 | 0.0 | 0.0 | 0.0 | JANUARY | 0.0 | 0.0 | 0.0 | 0.0 | 0.002 | 0.0 | 0.002 |
| FEBRUARY | 0.0 | 0.0 | 0.0 | 0.0 | 0.0 | 0.0 | 0.0 | FEBRUARY | 0.0 | 0.0 | 0.0 | 0.0 | 0.0 | 0.0 | 0.0 |
| MARCH | 0.0 | 0.0 | 0.0 | 0.0 | 0.0 | 0.0 | 0.0 | MARCH | 0.0 | 0.002 | 0.0 | 0.0 | 0.002 | 0.0 | 0.003 |
| APRIL | 0.0 | 0.0 | 0.0 | 0.0 | 0.0 | 0.0 | 0.0 | APRIL | 0.0 | 0.0 | 0.0 | 0.003 | 0.0 | 0.003 | 0.005 |
| MAY | 0.0 | 0.0 | 0.0 | 0.0 | 0.0 | 0.0 | 0.0 | MAY | 0.002 | 0.0 | 0.0 | 0.0 | 0.005 | 0.0 | 0.010 |
| JUNE | 0.0 | 0.0 | 0.0 | 0.0 | 0.0 | 0.0 | 0.0 | JUNE | 0.0 | 0.0 | 0.0 | 0.0 | 0.005 | 0.003 | 0.010 |
| JULY | 0.0 | 0.0 | 0.0 | 0.0 | 0.0 | 0.0 | 0.0 | JULY | 0.005 | 0.007 | 0.0 | 0.002 | 0.012 | 0.002 | 0.017 |
| AUGUST | 0.0 | 0.0 | 0.0 | 0.0 | 0.0 | 0.0 | 0.0 | AUGUST | 0.0 | 0.005 | 0.0 | 0.0 | 0.005 | 0.0 | 0.005 |
| SEPTEMBER | 0.0 | 0.0 | 0.0 | 0.0 | 0.0 | 0.0 | 0.0 | SEPTEMBER | 0.003 | 0.0 | 0.003 | 0.003 | 0.003 | 0.005 | 0.008 |
| OCTOBER | 0.0 | 0.0 | 0.0 | 0.0 | 0.0 | 0.0 | 0.0 | OCTOBER | 0.0 | 0.0 | 0.0 | 0.002 | 0.0 | 0.002 | 0.002 |
| NOVEMBER | 0.0 | 0.0 | 0.0 | 0.0 | 0.0 | 0.0 | 0.0 | NOVEMBER | 0.0 | 0.0 | 0.0 | 0.0 | 0.0 | 0.0 | 0.003 |
| DECEMBER | 0.0 | 0.0 | 0.0 | 0.0 | 0.0 | 0.0 | 0.0 | DECEMBER | 0.0 | 0.0 | 0.0 | 0.0 | 0.002 | 0.0 | 0.005 |
| SPRINGFIELD, ILL (SPI) | | | | | | | | STOCKTON, CALIF (SCK) | | | | | | | |
| | 00-06 | 06-12 | 12-18 | 18-24 | 00-12 | 12-24 | 00-24 | | 00-06 | 06-12 | 12-18 | 18-24 | 00-12 | 12-24 | 00-24 |
| JANUARY | 0.0 | 0.0 | 0.0 | 0.0 | 0.002 | 0.0 | 0.002 | JANUARY | 0.0 | 0.0 | 0.0 | 0.0 | 0.0 | 0.0 | 0.0 |
| FEBRUARY | 0.0 | 0.0 | 0.0 | 0.0 | 0.0 | 0.0 | 0.0 | FEBRUARY | 0.0 | 0.0 | 0.0 | 0.0 | 0.0 | 0.0 | 0.0 |
| MARCH | 0.0 | 0.0 | 0.0 | 0.0 | 0.0 | 0.0 | 0.0 | MARCH | 0.0 | 0.0 | 0.0 | 0.0 | 0.0 | 0.0 | 0.0 |
| APRIL | 0.0 | 0.0 | 0.0 | 0.003 | 0.0 | 0.003 | 0.005 | APRIL | 0.0 | 0.0 | 0.0 | 0.0 | 0.0 | 0.0 | 0.0 |
| MAY | 0.0 | 0.0 | 0.0 | 0.0 | 0.0 | 0.0 | 0.002 | MAY | 0.0 | 0.0 | 0.0 | 0.0 | 0.0 | 0.0 | 0.0 |
| JUNE | 0.0 | 0.003 | 0.0 | 0.0 | 0.003 | 0.0 | 0.005 | JUNE | 0.0 | 0.0 | 0.0 | 0.0 | 0.0 | 0.0 | 0.0 |
| JULY | 0.0 | 0.002 | 0.0 | 0.0 | 0.002 | 0.002 | 0.005 | JULY | 0.0 | 0.0 | 0.0 | 0.0 | 0.0 | 0.0 | 0.0 |
| AUGUST | 0.002 | 0.0 | 0.0 | 0.0 | 0.002 | 0.0 | 0.007 | AUGUST | 0.0 | 0.0 | 0.0 | 0.0 | 0.0 | 0.0 | 0.0 |
| SEPTEMBER | 0.0 | 0.003 | 0.0 | 0.0 | 0.003 | 0.0 | 0.003 | SEPTEMBER | 0.0 | 0.0 | 0.0 | 0.0 | 0.0 | 0.0 | 0.0 |
| OCTOBER | 0.0 | 0.002 | 0.0 | 0.0 | 0.002 | 0.0 | 0.005 | OCTOBER | 0.0 | 0.0 | 0.0 | 0.0 | 0.0 | 0.0 | 0.0 |
| NOVEMBER | 0.0 | 0.0 | 0.0 | 0.0 | 0.0 | 0.0 | 0.003 | NOVEMBER | 0.0 | 0.0 | 0.0 | 0.0 | 0.0 | 0.0 | 0.0 |
| DECEMBER | 0.002 | 0.0 | 0.0 | 0.0 | 0.002 | 0.0 | 0.002 | DECEMBER | 0.0 | 0.0 | 0.0 | 0.0 | 0.0 | 0.0 | 0.0 |

Table 5. Relative frequency of 2.00 inches or more of precipitation (continued).

| ST. PAUL ISLAND, AK (SNP) | | | | | | | | TAMPA, FLA (TPA) | | | | | | | |
|---------------------------|-------|-------|-------|-------|-------|-------|-------|--------------------|-------|-------|-------|-------|-------|-------|-------|
| | 00-06 | 06-12 | 12-18 | 18-24 | 00-12 | 12-24 | 00-24 | | 00-06 | 06-12 | 12-18 | 18-24 | 00-12 | 12-24 | 00-24 |
| JANUARY | 0.0 | 0.0 | 0.0 | 0.0 | 0.0 | 0.0 | 0.0 | JANUARY | 0.0 | 0.0 | 0.0 | 0.0 | 0.0 | 0.0 | 0.0 |
| FEBRUARY | 0.0 | 0.0 | 0.0 | 0.0 | 0.0 | 0.0 | 0.0 | FEBRUARY | 0.0 | 0.0 | 0.005 | 0.0 | 0.0 | 0.005 | 0.008 |
| MARCH | 0.0 | 0.0 | 0.0 | 0.0 | 0.0 | 0.0 | 0.0 | MARCH | 0.0 | 0.0 | 0.0 | 0.002 | 0.0 | 0.007 | 0.007 |
| APRIL | 0.0 | 0.0 | 0.0 | 0.0 | 0.0 | 0.0 | 0.0 | APRIL | 0.0 | 0.003 | 0.0 | 0.0 | 0.003 | 0.0 | 0.003 |
| MAY | 0.0 | 0.0 | 0.0 | 0.0 | 0.0 | 0.0 | 0.0 | MAY | 0.0 | 0.005 | 0.005 | 0.0 | 0.005 | 0.007 | 0.015 |
| JUNE | 0.0 | 0.0 | 0.0 | 0.0 | 0.0 | 0.0 | 0.0 | JUNE | 0.003 | 0.0 | 0.0 | 0.005 | 0.008 | 0.008 | 0.023 |
| JULY | 0.0 | 0.0 | 0.0 | 0.0 | 0.0 | 0.0 | 0.0 | JULY | 0.0 | 0.0 | 0.0 | 0.002 | 0.0 | 0.002 | 0.005 |
| AUGUST | 0.0 | 0.0 | 0.0 | 0.0 | 0.0 | 0.0 | 0.003 | AUGUST | 0.0 | 0.0 | 0.0 | 0.002 | 0.0 | 0.005 | 0.007 |
| SEPTEMBER | 0.0 | 0.0 | 0.0 | 0.0 | 0.0 | 0.0 | 0.0 | SEPTEMBER | 0.008 | 0.0 | 0.003 | 0.013 | 0.013 | 0.015 | 0.028 |
| OCTOBER | 0.0 | 0.0 | 0.0 | 0.0 | 0.0 | 0.0 | 0.0 | OCTOBER | 0.0 | 0.0 | 0.0 | 0.0 | 0.0 | 0.0 | 0.0 |
| NOVEMBER | 0.0 | 0.0 | 0.0 | 0.0 | 0.0 | 0.0 | 0.0 | NOVEMBER | 0.0 | 0.0 | 0.0 | 0.0 | 0.0 | 0.0 | 0.0 |
| DECEMBER | 0.0 | 0.0 | 0.0 | 0.0 | 0.0 | 0.0 | 0.0 | DECEMBER | 0.0 | 0.0 | 0.0 | 0.0 | 0.0 | 0.0 | 0.0 |
| SYRACUSE, NY (SYR) | | | | | | | | TOLEDO, OHIO (TOL) | | | | | | | |
| | 00-06 | 06-12 | 12-18 | 18-24 | 00-12 | 12-24 | 00-24 | | 00-06 | 06-12 | 12-18 | 18-24 | 00-12 | 12-24 | 00-24 |
| JANUARY | 0.0 | 0.0 | 0.0 | 0.0 | 0.0 | 0.0 | 0.0 | JANUARY | 0.0 | 0.0 | 0.0 | 0.0 | 0.0 | 0.0 | 0.0 |
| FEBRUARY | 0.0 | 0.0 | 0.0 | 0.0 | 0.0 | 0.0 | 0.0 | FEBRUARY | 0.0 | 0.0 | 0.0 | 0.0 | 0.0 | 0.0 | 0.0 |
| MARCH | 0.0 | 0.0 | 0.0 | 0.0 | 0.0 | 0.0 | 0.0 | MARCH | 0.0 | 0.0 | 0.0 | 0.0 | 0.0 | 0.0 | 0.0 |
| APRIL | 0.0 | 0.0 | 0.0 | 0.0 | 0.003 | 0.0 | 0.003 | APRIL | 0.0 | 0.0 | 0.0 | 0.0 | 0.003 | 0.0 | 0.003 |
| MAY | 0.0 | 0.0 | 0.0 | 0.0 | 0.0 | 0.0 | 0.0 | MAY | 0.0 | 0.0 | 0.0 | 0.0 | 0.0 | 0.0 | 0.0 |
| JUNE | 0.0 | 0.0 | 0.0 | 0.0 | 0.0 | 0.003 | 0.005 | JUNE | 0.0 | 0.0 | 0.0 | 0.0 | 0.0 | 0.003 | 0.005 |
| JULY | 0.0 | 0.002 | 0.0 | 0.0 | 0.002 | 0.0 | 0.002 | JULY | 0.0 | 0.0 | 0.0 | 0.0 | 0.0 | 0.0 | 0.0 |
| AUGUST | 0.0 | 0.0 | 0.0 | 0.0 | 0.0 | 0.0 | 0.002 | AUGUST | 0.0 | 0.0 | 0.0 | 0.0 | 0.002 | 0.0 | 0.002 |
| SEPTEMBER | 0.0 | 0.0 | 0.0 | 0.0 | 0.005 | 0.0 | 0.010 | SEPTEMBER | 0.0 | 0.0 | 0.0 | 0.0 | 0.0 | 0.0 | 0.0 |
| OCTOBER | 0.0 | 0.0 | 0.0 | 0.0 | 0.002 | 0.0 | 0.002 | OCTOBER | 0.0 | 0.0 | 0.0 | 0.0 | 0.0 | 0.0 | 0.0 |
| NOVEMBER | 0.0 | 0.0 | 0.0 | 0.0 | 0.0 | 0.0 | 0.0 | NOVEMBER | 0.003 | 0.0 | 0.0 | 0.0 | 0.003 | 0.0 | 0.003 |
| DECEMBER | 0.0 | 0.0 | 0.0 | 0.0 | 0.0 | 0.0 | 0.0 | DECEMBER | 0.0 | 0.0 | 0.0 | 0.0 | 0.0 | 0.0 | 0.0 |
| TALLAHASSEE, FLA (TLH) | | | | | | | | TONOPAH, NEV (TPH) | | | | | | | |
| | 00-06 | 06-12 | 12-18 | 18-24 | 00-12 | 12-24 | 00-24 | | 00-06 | 06-12 | 12-18 | 18-24 | 00-12 | 12-24 | 00-24 |
| JANUARY | 0.0 | 0.0 | 0.0 | 0.0 | 0.002 | 0.007 | 0.017 | JANUARY | 0.0 | 0.0 | 0.0 | 0.0 | 0.0 | 0.0 | 0.0 |
| FEBRUARY | 0.003 | 0.008 | 0.003 | 0.0 | 0.008 | 0.003 | 0.014 | FEBRUARY | 0.0 | 0.0 | 0.0 | 0.0 | 0.0 | 0.0 | 0.0 |
| MARCH | 0.005 | 0.005 | 0.002 | 0.002 | 0.015 | 0.010 | 0.030 | MARCH | 0.0 | 0.0 | 0.0 | 0.0 | 0.0 | 0.0 | 0.0 |
| APRIL | 0.003 | 0.003 | 0.0 | 0.0 | 0.010 | 0.010 | 0.028 | APRIL | 0.0 | 0.0 | 0.0 | 0.0 | 0.0 | 0.0 | 0.0 |
| MAY | 0.0 | 0.0 | 0.005 | 0.010 | 0.0 | 0.017 | 0.022 | MAY | 0.0 | 0.0 | 0.0 | 0.0 | 0.0 | 0.0 | 0.0 |
| JUNE | 0.0 | 0.0 | 0.0 | 0.008 | 0.0 | 0.010 | 0.013 | JUNE | 0.0 | 0.0 | 0.0 | 0.0 | 0.0 | 0.0 | 0.0 |
| JULY | 0.0 | 0.002 | 0.007 | 0.005 | 0.002 | 0.017 | 0.025 | JULY | 0.0 | 0.0 | 0.0 | 0.0 | 0.0 | 0.0 | 0.0 |
| AUGUST | 0.002 | 0.0 | 0.002 | 0.002 | 0.002 | 0.005 | 0.015 | AUGUST | 0.0 | 0.0 | 0.0 | 0.0 | 0.0 | 0.0 | 0.0 |
| SEPTEMBER | 0.0 | 0.0 | 0.003 | 0.0 | 0.0 | 0.008 | 0.008 | SEPTEMBER | 0.0 | 0.0 | 0.0 | 0.0 | 0.0 | 0.0 | 0.0 |
| OCTOBER | 0.0 | 0.0 | 0.005 | 0.0 | 0.0 | 0.010 | 0.012 | OCTOBER | 0.0 | 0.0 | 0.0 | 0.0 | 0.0 | 0.0 | 0.0 |
| NOVEMBER | 0.003 | 0.0 | 0.005 | 0.003 | 0.005 | 0.010 | 0.018 | NOVEMBER | 0.0 | 0.0 | 0.0 | 0.0 | 0.0 | 0.0 | 0.0 |
| DECEMBER | 0.0 | 0.002 | 0.007 | 0.0 | 0.002 | 0.007 | 0.010 | DECEMBER | 0.0 | 0.0 | 0.0 | 0.0 | 0.0 | 0.0 | 0.0 |

Table 5. Relative frequency of 2.00 inches or more of precipitation (continued).

| TOPEKA, KANS (TOP) | | | | | | | | TUCSON, ARIZ (TUS) | | | | | | | |
|--------------------|-------|-------|-------|-------|-------|-------|-------|--------------------|-------|-------|-------|-------|-------|-------|-------|
| | 00-06 | 06-12 | 12-18 | 18-24 | 00-12 | 12-24 | 00-24 | | 00-06 | 06-12 | 12-18 | 18-24 | 00-12 | 12-24 | 00-24 |
| JANUARY | 0.0 | 0.0 | 0.0 | 0.0 | 0.0 | 0.0 | 0.0 | JANUARY | 0.0 | 0.0 | 0.0 | 0.0 | 0.0 | 0.0 | 0.0 |
| FEBRUARY | 0.0 | 0.0 | 0.0 | 0.0 | 0.0 | 0.0 | 0.0 | FEBRUARY | 0.0 | 0.0 | 0.0 | 0.0 | 0.0 | 0.0 | 0.0 |
| MARCH | 0.0 | 0.0 | 0.0 | 0.0 | 0.0 | 0.0 | 0.0 | MARCH | 0.0 | 0.0 | 0.0 | 0.0 | 0.0 | 0.0 | 0.0 |
| APRIL | 0.0 | 0.0 | 0.0 | 0.0 | 0.0 | 0.0 | 0.0 | APRIL | 0.0 | 0.0 | 0.0 | 0.0 | 0.0 | 0.0 | 0.0 |
| MAY | 0.0 | 0.005 | 0.002 | 0.0 | 0.007 | 0.002 | 0.010 | MAY | 0.0 | 0.0 | 0.0 | 0.0 | 0.0 | 0.0 | 0.0 |
| JUNE | 0.003 | 0.008 | 0.003 | 0.003 | 0.013 | 0.008 | 0.028 | JUNE | 0.0 | 0.0 | 0.0 | 0.0 | 0.0 | 0.0 | 0.0 |
| JULY | 0.002 | 0.002 | 0.0 | 0.0 | 0.007 | 0.002 | 0.010 | JULY | 0.0 | 0.0 | 0.0 | 0.0 | 0.0 | 0.0 | 0.0 |
| AUGUST | 0.0 | 0.0 | 0.002 | 0.0 | 0.002 | 0.002 | 0.005 | AUGUST | 0.0 | 0.0 | 0.0 | 0.0 | 0.0 | 0.0 | 0.0 |
| SEPTEMBER | 0.005 | 0.003 | 0.0 | 0.0 | 0.010 | 0.003 | 0.018 | SEPTEMBER | 0.0 | 0.0 | 0.0 | 0.0 | 0.0 | 0.0 | 0.0 |
| OCTOBER | 0.002 | 0.002 | 0.0 | 0.0 | 0.005 | 0.0 | 0.005 | OCTOBER | 0.0 | 0.0 | 0.0 | 0.0 | 0.0 | 0.002 | 0.002 |
| NOVEMBER | 0.0 | 0.0 | 0.0 | 0.0 | 0.0 | 0.0 | 0.003 | NOVEMBER | 0.0 | 0.0 | 0.0 | 0.0 | 0.0 | 0.0 | 0.0 |
| DECEMBER | 0.0 | 0.0 | 0.0 | 0.0 | 0.0 | 0.0 | 0.005 | DECEMBER | 0.0 | 0.0 | 0.0 | 0.0 | 0.0 | 0.0 | 0.0 |

| TRAVERSE CITY, MICH (TVC) | | | | | | | | TUCUMCARI, N MEX (TCC) | | | | | | | |
|---------------------------|-------|-------|-------|-------|-------|-------|-------|------------------------|-------|-------|-------|-------|-------|-------|-------|
| | 00-06 | 06-12 | 12-18 | 18-24 | 00-12 | 12-24 | 00-24 | | 00-06 | 06-12 | 12-18 | 18-24 | 00-12 | 12-24 | 00-24 |
| JANUARY | 0.0 | 0.0 | 0.0 | 0.0 | 0.0 | 0.0 | 0.0 | JANUARY | 0.0 | 0.0 | 0.0 | 0.0 | 0.0 | 0.0 | 0.0 |
| FEBRUARY | 0.0 | 0.0 | 0.0 | 0.0 | 0.0 | 0.0 | 0.0 | FEBRUARY | 0.0 | 0.0 | 0.0 | 0.0 | 0.0 | 0.0 | 0.0 |
| MARCH | 0.0 | 0.0 | 0.0 | 0.0 | 0.0 | 0.0 | 0.0 | MARCH | 0.0 | 0.0 | 0.0 | 0.0 | 0.0 | 0.0 | 0.0 |
| APRIL | 0.0 | 0.0 | 0.0 | 0.0 | 0.0 | 0.0 | 0.0 | APRIL | 0.0 | 0.0 | 0.0 | 0.0 | 0.0 | 0.0 | 0.0 |
| MAY | 0.0 | 0.0 | 0.0 | 0.0 | 0.0 | 0.0 | 0.0 | MAY | 0.0 | 0.0 | 0.0 | 0.0 | 0.0 | 0.0 | 0.0 |
| JUNE | 0.0 | 0.0 | 0.0 | 0.0 | 0.0 | 0.0 | 0.0 | JUNE | 0.0 | 0.0 | 0.0 | 0.0 | 0.0 | 0.0 | 0.0 |
| JULY | 0.0 | 0.0 | 0.002 | 0.0 | 0.0 | 0.005 | 0.008 | JULY | 0.0 | 0.002 | 0.0 | 0.0 | 0.0 | 0.0 | 0.0 |
| AUGUST | 0.002 | 0.0 | 0.0 | 0.0 | 0.002 | 0.0 | 0.003 | AUGUST | 0.0 | 0.005 | 0.007 | 0.0 | 0.004 | 0.008 | 0.008 |
| SEPTEMBER | 0.0 | 0.0 | 0.003 | 0.0 | 0.003 | 0.003 | 0.005 | SEPTEMBER | 0.0 | 0.0 | 0.0 | 0.0 | 0.0 | 0.0 | 0.0 |
| OCTOBER | 0.0 | 0.0 | 0.0 | 0.0 | 0.0 | 0.0 | 0.0 | OCTOBER | 0.0 | 0.0 | 0.0 | 0.0 | 0.0 | 0.0 | 0.0 |
| NOVEMBER | 0.0 | 0.0 | 0.0 | 0.0 | 0.0 | 0.0 | 0.0 | NOVEMBER | 0.0 | 0.0 | 0.0 | 0.0 | 0.0 | 0.0 | 0.0 |
| DECEMBER | 0.0 | 0.0 | 0.0 | 0.0 | 0.0 | 0.0 | 0.0 | DECEMBER | 0.0 | 0.0 | 0.0 | 0.0 | 0.0 | 0.0 | 0.0 |

| TRUTH OR CONS, N MEX (TCS) | | | | | | | | TULSA, OKLA (TUL) | | | | | | | |
|----------------------------|-------|-------|-------|-------|-------|-------|-------|-------------------|-------|-------|-------|-------|-------|-------|-------|
| | 00-06 | 06-12 | 12-18 | 18-24 | 00-12 | 12-24 | 00-24 | | 00-06 | 06-12 | 12-18 | 18-24 | 00-12 | 12-24 | 00-24 |
| JANUARY | ***** | ***** | 0.0 | 0.0 | ***** | 0.0 | ***** | JANUARY | 0.0 | 0.0 | 0.0 | 0.0 | 0.0 | 0.0 | 0.002 |
| FEBRUARY | ***** | ***** | 0.0 | 0.0 | ***** | 0.0 | ***** | FEBRUARY | 0.0 | 0.0 | 0.0 | 0.003 | 0.0 | 0.003 | 0.003 |
| MARCH | ***** | ***** | 0.0 | 0.0 | ***** | 0.0 | ***** | MARCH | 0.0 | 0.0 | 0.0 | 0.0 | 0.0 | 0.0 | 0.0 |
| APRIL | ***** | ***** | 0.0 | 0.0 | ***** | ***** | ***** | APRIL | 0.0 | 0.0 | 0.0 | 0.0 | 0.0 | 0.0 | 0.005 |
| MAY | ***** | ***** | 0.0 | 0.0 | ***** | 0.0 | ***** | MAY | 0.010 | 0.007 | 0.0 | 0.0 | 0.017 | 0.0 | 0.025 |
| JUNE | ***** | ***** | 0.0 | 0.0 | ***** | 0.0 | ***** | JUNE | 0.005 | 0.003 | 0.003 | 0.0 | 0.010 | 0.003 | 0.018 |
| JULY | ***** | ***** | 0.0 | 0.0 | ***** | 0.0 | ***** | JULY | 0.002 | 0.0 | 0.002 | 0.0 | 0.005 | 0.002 | 0.007 |
| AUGUST | ***** | ***** | 0.0 | 0.0 | ***** | 0.0 | ***** | AUGUST | 0.002 | 0.0 | 0.0 | 0.0 | 0.002 | 0.002 | 0.005 |
| SEPTEMBER | ***** | ***** | 0.0 | 0.0 | ***** | 0.0 | ***** | SEPTEMBER | 0.003 | 0.0 | 0.003 | 0.003 | 0.005 | 0.005 | 0.013 |
| OCTOBER | ***** | ***** | 0.0 | 0.0 | ***** | 0.0 | ***** | OCTOBER | 0.0 | 0.002 | 0.0 | 0.0 | 0.002 | 0.002 | 0.010 |
| NOVEMBER | ***** | ***** | 0.0 | 0.0 | ***** | 0.0 | ***** | NOVEMBER | 0.0 | 0.003 | 0.0 | 0.0 | 0.005 | 0.010 | 0.018 |
| DECEMBER | ***** | ***** | 0.0 | 0.0 | ***** | 0.0 | ***** | DECEMBER | 0.0 | 0.0 | 0.0 | 0.0 | 0.0 | 0.002 | 0.005 |

Table 5. Relative frequency of 2.00 inches or more of precipitation (continued).

| VICTORIA, TEX (VCT) | | | | | | | | WASH-DULLES, VA (IAD) | | | | | | | |
|----------------------|-------|-------|-------|-------|-------|-------|-------|----------------------------|-------|-------|-------|-------|-------|-------|-------|
| | 00-06 | 06-12 | 12-18 | 18-24 | 00-12 | 12-24 | 00-24 | | 00-06 | 06-12 | 12-18 | 18-24 | 00-12 | 12-24 | 00-24 |
| JANUARY | 0.0 | 0.0 | 0.002 | 0.0 | 0.0 | 0.002 | 0.005 | JANUARY | 0.0 | 0.0 | 0.0 | 0.0 | 0.0 | 0.0 | 0.0 |
| FEBRUARY | 0.0 | 0.0 | 0.003 | 0.0 | 0.0 | 0.005 | 0.005 | FEBRUARY | 0.0 | 0.0 | 0.0 | 0.0 | 0.0 | 0.0 | 0.003 |
| MARCH | 0.0 | 0.0 | 0.002 | 0.0 | 0.0 | 0.002 | 0.007 | MARCH | 0.0 | 0.0 | 0.0 | 0.0 | 0.0 | 0.0 | 0.0 |
| APRIL | 0.0 | 0.0 | 0.003 | 0.003 | 0.0 | 0.005 | 0.005 | APRIL | 0.0 | 0.0 | 0.0 | 0.0 | 0.0 | 0.0 | 0.0 |
| MAY | 0.005 | 0.0 | 0.007 | 0.005 | 0.005 | 0.012 | 0.020 | MAY | 0.0 | 0.0 | 0.0 | 0.0 | 0.0 | 0.0 | 0.0 |
| JUNE | 0.0 | 0.005 | 0.008 | 0.010 | 0.005 | 0.023 | 0.026 | JUNE | 0.0 | 0.0 | 0.0 | 0.003 | 0.0 | 0.003 | 0.008 |
| JULY | 0.0 | 0.0 | 0.0 | 0.0 | 0.0 | 0.005 | 0.010 | JULY | 0.0 | 0.0 | 0.0 | 0.0 | 0.0 | 0.0 | 0.0 |
| AUGUST | 0.0 | 0.0 | 0.002 | 0.002 | 0.0 | 0.005 | 0.005 | AUGUST | 0.0 | 0.0 | 0.002 | 0.0 | 0.002 | 0.005 | 0.007 |
| SEPTEMBER | 0.0 | 0.003 | 0.003 | 0.003 | 0.005 | 0.005 | 0.013 | SEPTEMBER | 0.0 | 0.0 | 0.0 | 0.003 | 0.003 | 0.003 | 0.010 |
| OCTOBER | 0.002 | 0.002 | 0.002 | 0.002 | 0.005 | 0.005 | 0.012 | OCTOBER | 0.0 | 0.002 | 0.0 | 0.0 | 0.002 | 0.0 | 0.010 |
| NOVEMBER | 0.0 | 0.0 | 0.003 | 0.0 | 0.0 | 0.003 | 0.005 | NOVEMBER | 0.0 | 0.0 | 0.0 | 0.0 | 0.0 | 0.0 | 0.0 |
| DECEMBER | 0.0 | 0.0 | 0.002 | 0.002 | 0.0 | 0.002 | 0.002 | DECEMBER | 0.0 | 0.0 | 0.0 | 0.0 | 0.0 | 0.0 | 0.002 |
| WACO, TEX (ACT) | | | | | | | | WATERLOO, IOWA (ALO) | | | | | | | |
| | 00-06 | 06-12 | 12-18 | 18-24 | 00-12 | 12-24 | 00-24 | | 00-06 | 06-12 | 12-18 | 18-24 | 00-12 | 12-24 | 00-24 |
| JANUARY | 0.0 | 0.0 | 0.0 | 0.0 | 0.0 | 0.0 | 0.0 | JANUARY | 0.0 | 0.0 | 0.0 | 0.0 | 0.0 | 0.0 | 0.0 |
| FEBRUARY | 0.0 | 0.0 | 0.0 | 0.0 | 0.0 | 0.003 | 0.003 | FEBRUARY | 0.0 | 0.0 | 0.0 | 0.0 | 0.0 | 0.0 | 0.0 |
| MARCH | 0.0 | 0.0 | 0.0 | 0.0 | 0.0 | 0.002 | 0.002 | MARCH | 0.0 | 0.0 | 0.0 | 0.0 | 0.0 | 0.0 | 0.0 |
| APRIL | 0.0 | 0.0 | 0.003 | 0.003 | 0.0 | 0.005 | 0.008 | APRIL | 0.0 | 0.0 | 0.0 | 0.0 | 0.0 | 0.0 | 0.003 |
| MAY | 0.005 | 0.0 | 0.005 | 0.0 | 0.005 | 0.005 | 0.015 | MAY | 0.002 | 0.002 | 0.0 | 0.0 | 0.005 | 0.0 | 0.007 |
| JUNE | 0.0 | 0.003 | 0.0 | 0.003 | 0.005 | 0.005 | 0.013 | JUNE | 0.005 | 0.003 | 0.0 | 0.0 | 0.010 | 0.0 | 0.013 |
| JULY | 0.002 | 0.002 | 0.002 | 0.0 | 0.005 | 0.002 | 0.007 | JULY | 0.0 | 0.005 | 0.0 | 0.0 | 0.007 | 0.0 | 0.007 |
| AUGUST | 0.0 | 0.0 | 0.002 | 0.0 | 0.002 | 0.002 | 0.007 | AUGUST | 0.002 | 0.0 | 0.0 | 0.0 | 0.002 | 0.0 | 0.002 |
| SEPTEMBER | 0.005 | 0.003 | 0.003 | 0.0 | 0.008 | 0.003 | 0.010 | SEPTEMBER | 0.003 | 0.0 | 0.0 | 0.0 | 0.008 | 0.0 | 0.008 |
| OCTOBER | 0.007 | 0.0 | 0.0 | 0.002 | 0.010 | 0.005 | 0.017 | OCTOBER | 0.0 | 0.0 | 0.0 | 0.0 | 0.0 | 0.0 | 0.005 |
| NOVEMBER | 0.0 | 0.0 | 0.0 | 0.0 | 0.0 | 0.0 | 0.0 | NOVEMBER | 0.0 | 0.0 | 0.0 | 0.0 | 0.0 | 0.0 | 0.0 |
| DECEMBER | 0.0 | 0.0 | 0.002 | 0.0 | 0.0 | 0.002 | 0.002 | DECEMBER | 0.0 | 0.0 | 0.0 | 0.0 | 0.0 | 0.0 | 0.0 |
| WASHINGTON, DC (DCA) | | | | | | | | WEST PALM BEACH, FLA (PBI) | | | | | | | |
| | 00-06 | 06-12 | 12-18 | 18-24 | 00-12 | 12-24 | 00-24 | | 00-06 | 06-12 | 12-18 | 18-24 | 00-12 | 12-24 | 00-24 |
| JANUARY | 0.0 | 0.0 | 0.0 | 0.0 | 0.0 | 0.0 | 0.0 | JANUARY | 0.002 | 0.005 | 0.002 | 0.002 | 0.005 | 0.005 | 0.010 |
| FEBRUARY | 0.0 | 0.0 | 0.0 | 0.0 | 0.0 | 0.0 | 0.0 | FEBRUARY | 0.0 | 0.0 | 0.0 | 0.0 | 0.005 | 0.003 | 0.008 |
| MARCH | 0.0 | 0.0 | 0.0 | 0.0 | 0.0 | 0.0 | 0.002 | MARCH | 0.005 | 0.0 | 0.002 | 0.0 | 0.005 | 0.005 | 0.010 |
| APRIL | 0.0 | 0.0 | 0.0 | 0.0 | 0.0 | 0.0 | 0.0 | APRIL | 0.0 | 0.0 | 0.005 | 0.003 | 0.0 | 0.008 | 0.008 |
| MAY | 0.0 | 0.0 | 0.0 | 0.002 | 0.0 | 0.002 | 0.002 | MAY | 0.0 | 0.002 | 0.005 | 0.005 | 0.002 | 0.010 | 0.022 |
| JUNE | 0.003 | 0.0 | 0.0 | 0.0 | 0.003 | 0.0 | 0.003 | JUNE | 0.003 | 0.0 | 0.0 | 0.008 | 0.003 | 0.010 | 0.013 |
| JULY | 0.0 | 0.0 | 0.0 | 0.0 | 0.0 | 0.002 | 0.002 | JULY | 0.0 | 0.002 | 0.0 | 0.0 | 0.002 | 0.0 | 0.012 |
| AUGUST | 0.005 | 0.0 | 0.0 | 0.0 | 0.005 | 0.0 | 0.005 | AUGUST | 0.0 | 0.0 | 0.002 | 0.002 | 0.0 | 0.007 | 0.010 |
| SEPTEMBER | 0.0 | 0.003 | 0.0 | 0.005 | 0.008 | 0.008 | 0.018 | SEPTEMBER | 0.005 | 0.003 | 0.003 | 0.013 | 0.010 | 0.015 | 0.039 |
| OCTOBER | 0.0 | 0.0 | 0.0 | 0.0 | 0.0 | 0.0 | 0.002 | OCTOBER | 0.0 | 0.0 | 0.002 | 0.002 | 0.0 | 0.007 | 0.012 |
| NOVEMBER | 0.0 | 0.0 | 0.0 | 0.0 | 0.0 | 0.0 | 0.0 | NOVEMBER | 0.008 | 0.005 | 0.008 | 0.003 | 0.018 | 0.015 | 0.033 |
| DECEMBER | 0.0 | 0.0 | 0.0 | 0.0 | 0.0 | 0.0 | 0.002 | DECEMBER | 0.0 | 0.0 | 0.0 | 0.0 | 0.002 | 0.0 | 0.005 |

Table 5. Relative frequency of 2.00 inches or more of precipitation (continued).

| WICHITA, KANS (ICT) | | | | | | | | WILLISTON, N DAK (ISN) | | | | | | | |
|--------------------------|-------|-------|-------|-------|-------|-------|-------|------------------------|-------|-------|-------|-------|-------|-------|-------|
| | 00-06 | 06-12 | 12-18 | 18-24 | 00-12 | 12-24 | 00-24 | | 00-06 | 06-12 | 12-18 | 18-24 | 00-12 | 12-24 | 00-24 |
| JANUARY | 0.0 | 0.0 | 0.0 | 0.0 | 0.0 | 0.0 | 0.0 | JANUARY | 0.0 | 0.0 | 0.0 | 0.0 | 0.0 | 0.0 | 0.0 |
| FEBRUARY | 0.0 | 0.0 | 0.0 | 0.0 | 0.0 | 0.0 | 0.0 | FEBRUARY | 0.0 | 0.0 | 0.0 | 0.0 | 0.0 | 0.0 | 0.0 |
| MARCH | 0.0 | 0.0 | 0.0 | 0.0 | 0.0 | 0.0 | 0.002 | MARCH | 0.0 | 0.0 | 0.0 | 0.0 | 0.0 | 0.0 | 0.0 |
| APRIL | 0.0 | 0.0 | 0.0 | 0.0 | 0.0 | 0.0 | 0.003 | APRIL | 0.0 | 0.0 | 0.0 | 0.0 | 0.0 | 0.0 | 0.0 |
| MAY | 0.0 | 0.0 | 0.0 | 0.0 | 0.002 | 0.0 | 0.005 | MAY | 0.0 | 0.0 | 0.0 | 0.0 | 0.0 | 0.0 | 0.0 |
| JUNE | 0.0 | 0.003 | 0.0 | 0.0 | 0.005 | 0.0 | 0.005 | JUNE | 0.0 | 0.0 | 0.0 | 0.0 | 0.0 | 0.0 | 0.0 |
| JULY | 0.002 | 0.0 | 0.0 | 0.0 | 0.005 | 0.0 | 0.005 | JULY | 0.0 | 0.0 | 0.0 | 0.0 | 0.0 | 0.0 | 0.0 |
| AUGUST | 0.0 | 0.0 | 0.002 | 0.0 | 0.0 | 0.002 | 0.005 | AUGUST | 0.0 | 0.0 | 0.0 | 0.0 | 0.0 | 0.0 | 0.0 |
| SEPTEMBER | 0.0 | 0.003 | 0.003 | 0.0 | 0.003 | 0.003 | 0.008 | SEPTEMBER | 0.0 | 0.0 | 0.0 | 0.0 | 0.0 | 0.0 | 0.0 |
| OCTOBER | 0.0 | 0.0 | 0.0 | 0.0 | 0.0 | 0.002 | 0.002 | OCTOBER | 0.0 | 0.0 | 0.0 | 0.0 | 0.0 | 0.0 | 0.0 |
| NOVEMBER | 0.0 | 0.0 | 0.0 | 0.0 | 0.0 | 0.0 | 0.0 | NOVEMBER | 0.0 | 0.0 | 0.0 | 0.0 | 0.0 | 0.0 | 0.0 |
| DECEMBER | 0.0 | 0.0 | 0.0 | 0.0 | 0.0 | 0.0 | 0.0 | DECEMBER | 0.0 | 0.0 | 0.0 | 0.0 | 0.0 | 0.0 | 0.0 |
| WICHITA FALLS, TEX (SPS) | | | | | | | | WILMINGTON, DEL (ILG) | | | | | | | |
| | 00-06 | 06-12 | 12-18 | 18-24 | 00-12 | 12-24 | 00-24 | | 00-06 | 06-12 | 12-18 | 18-24 | 00-12 | 12-24 | 00-24 |
| JANUARY | 0.0 | 0.0 | 0.0 | 0.0 | 0.0 | 0.0 | 0.0 | JANUARY | 0.0 | 0.0 | 0.0 | 0.0 | 0.0 | 0.0 | 0.0 |
| FEBRUARY | 0.0 | 0.0 | 0.0 | 0.0 | 0.003 | 0.0 | 0.003 | FEBRUARY | 0.0 | 0.0 | 0.0 | 0.0 | 0.0 | 0.0 | 0.0 |
| MARCH | 0.0 | 0.0 | 0.0 | 0.0 | 0.0 | 0.0 | 0.002 | MARCH | 0.0 | 0.0 | 0.0 | 0.0 | 0.0 | 0.005 | 0.007 |
| APRIL | 0.0 | 0.0 | 0.0 | 0.0 | 0.005 | 0.003 | 0.008 | APRIL | 0.0 | 0.0 | 0.0 | 0.0 | 0.0 | 0.0 | 0.0 |
| MAY | 0.012 | 0.0 | 0.0 | 0.0 | 0.012 | 0.0 | 0.015 | MAY | 0.0 | 0.0 | 0.0 | 0.0 | 0.0 | 0.005 | 0.012 |
| JUNE | 0.005 | 0.003 | 0.005 | 0.0 | 0.008 | 0.008 | 0.015 | JUNE | 0.0 | 0.0 | 0.0 | 0.0 | 0.003 | 0.0 | 0.008 |
| JULY | 0.0 | 0.0 | 0.0 | 0.0 | 0.0 | 0.0 | 0.002 | JULY | 0.0 | 0.0 | 0.002 | 0.002 | 0.0 | 0.007 | 0.010 |
| AUGUST | 0.0 | 0.005 | 0.0 | 0.0 | 0.007 | 0.002 | 0.010 | AUGUST | 0.0 | 0.0 | 0.0 | 0.005 | 0.0 | 0.005 | 0.007 |
| SEPTEMBER | 0.0 | 0.005 | 0.003 | 0.0 | 0.008 | 0.005 | 0.015 | SEPTEMBER | 0.0 | 0.0 | 0.0 | 0.003 | 0.003 | 0.003 | 0.008 |
| OCTOBER | 0.0 | 0.005 | 0.0 | 0.0 | 0.007 | 0.002 | 0.010 | OCTOBER | 0.0 | 0.0 | 0.0 | 0.0 | 0.002 | 0.0 | 0.005 |
| NOVEMBER | 0.0 | 0.0 | 0.0 | 0.0 | 0.0 | 0.0 | 0.0 | NOVEMBER | 0.0 | 0.0 | 0.0 | 0.0 | 0.0 | 0.0 | 0.005 |
| DECEMBER | 0.0 | 0.0 | 0.0 | 0.0 | 0.0 | 0.0 | 0.002 | DECEMBER | 0.0 | 0.0 | 0.0 | 0.0 | 0.0 | 0.0 | 0.0 |
| WILLIAMSPORT, PA (IPT) | | | | | | | | WILMINGTON, NC (ILM) | | | | | | | |
| | 00-06 | 06-12 | 12-18 | 18-24 | 00-12 | 12-24 | 00-24 | | 00-06 | 06-12 | 12-18 | 18-24 | 00-12 | 12-24 | 00-24 |
| JANUARY | 0.0 | 0.0 | 0.0 | 0.0 | 0.0 | 0.0 | 0.0 | JANUARY | 0.0 | 0.0 | 0.0 | 0.0 | 0.0 | 0.005 | 0.005 |
| FEBRUARY | 0.0 | 0.0 | 0.0 | 0.0 | 0.0 | 0.003 | 0.008 | FEBRUARY | 0.003 | 0.0 | 0.0 | 0.0 | 0.003 | 0.0 | 0.003 |
| MARCH | 0.0 | 0.0 | 0.0 | 0.0 | 0.0 | 0.0 | 0.0 | MARCH | 0.0 | 0.0 | 0.0 | 0.0 | 0.0 | 0.0 | 0.0 |
| APRIL | 0.0 | 0.0 | 0.0 | 0.0 | 0.0 | 0.0 | 0.003 | APRIL | 0.003 | 0.0 | 0.0 | 0.0 | 0.003 | 0.0 | 0.008 |
| MAY | 0.0 | 0.0 | 0.0 | 0.002 | 0.0 | 0.002 | 0.005 | MAY | 0.0 | 0.002 | 0.002 | 0.0 | 0.002 | 0.002 | 0.005 |
| JUNE | 0.0 | 0.0 | 0.0 | 0.0 | 0.0 | 0.003 | 0.008 | JUNE | 0.0 | 0.0 | 0.005 | 0.003 | 0.0 | 0.008 | 0.010 |
| JULY | 0.0 | 0.0 | 0.0 | 0.0 | 0.0 | 0.0 | 0.002 | JULY | 0.0 | 0.0 | 0.005 | 0.005 | 0.005 | 0.017 | 0.027 |
| AUGUST | 0.0 | 0.0 | 0.0 | 0.0 | 0.0 | 0.0 | 0.0 | AUGUST | 0.005 | 0.0 | 0.005 | 0.0 | 0.005 | 0.015 | 0.022 |
| SEPTEMBER | 0.0 | 0.0 | 0.0 | 0.0 | 0.003 | 0.003 | 0.010 | SEPTEMBER | 0.003 | 0.008 | 0.005 | 0.003 | 0.013 | 0.010 | 0.031 |
| OCTOBER | 0.0 | 0.0 | 0.0 | 0.0 | 0.0 | 0.002 | 0.005 | OCTOBER | 0.0 | 0.0 | 0.0 | 0.0 | 0.0 | 0.0 | 0.002 |
| NOVEMBER | 0.0 | 0.0 | 0.0 | 0.0 | 0.0 | 0.0 | 0.005 | NOVEMBER | 0.0 | 0.003 | 0.0 | 0.0 | 0.005 | 0.0 | 0.008 |
| DECEMBER | 0.002 | 0.0 | 0.0 | 0.0 | 0.002 | 0.002 | 0.005 | DECEMBER | 0.0 | 0.0 | 0.002 | 0.0 | 0.002 | 0.005 | 0.015 |

Table 5. Relative frequency of 2.00 inches or more of precipitation (continued).

| WINNEMUCCA, NEV (WMC) | | | | | | | | YAKUTAT, AK (YAK) | | | | | | | |
|-----------------------|-------|-------|-------|-------|-------|-------|-------|------------------------|-------|-------|-------|-------|-------|-------|-------|
| | 00-06 | 06-12 | 12-18 | 18-24 | 00-12 | 12-24 | 00-24 | | 00-06 | 06-12 | 12-18 | 18-24 | 00-12 | 12-24 | 00-24 |
| JANUARY | 0.0 | 0.0 | 0.0 | 0.0 | 0.0 | 0.0 | 0.0 | JANUARY | 0.0 | 0.0 | 0.0 | 0.0 | 0.007 | 0.005 | 0.035 |
| FEBRUARY | 0.0 | 0.0 | 0.0 | 0.0 | 0.0 | 0.0 | 0.0 | FEBRUARY | 0.0 | 0.0 | 0.0 | 0.0 | 0.003 | 0.0 | 0.019 |
| MARCH | 0.0 | 0.0 | 0.0 | 0.0 | 0.0 | 0.0 | 0.0 | MARCH | 0.002 | 0.0 | 0.0 | 0.002 | 0.005 | 0.002 | 0.017 |
| APRIL | 0.0 | 0.0 | 0.0 | 0.0 | 0.0 | 0.0 | 0.0 | APRIL | 0.0 | 0.0 | 0.0 | 0.0 | 0.003 | 0.0 | 0.033 |
| MAY | 0.0 | 0.0 | 0.0 | 0.0 | 0.0 | 0.0 | 0.0 | MAY | 0.0 | 0.0 | 0.0 | 0.0 | 0.0 | 0.0 | 0.015 |
| JUNE | 0.0 | 0.0 | 0.0 | 0.0 | 0.0 | 0.0 | 0.0 | JUNE | 0.003 | 0.0 | 0.0 | 0.003 | 0.003 | 0.005 | 0.013 |
| JULY | 0.0 | 0.0 | 0.0 | 0.0 | 0.0 | 0.0 | 0.0 | JULY | 0.0 | 0.0 | 0.0 | 0.0 | 0.0 | 0.007 | 0.020 |
| AUGUST | 0.0 | 0.0 | 0.0 | 0.0 | 0.0 | 0.0 | 0.0 | AUGUST | 0.002 | 0.0 | 0.0 | 0.0 | 0.007 | 0.0 | 0.032 |
| SEPTEMBER | 0.0 | 0.0 | 0.0 | 0.0 | 0.0 | 0.0 | 0.0 | SEPTEMBER | 0.010 | 0.003 | 0.005 | 0.003 | 0.015 | 0.018 | 0.087 |
| OCTOBER | 0.0 | 0.0 | 0.0 | 0.0 | 0.0 | 0.0 | 0.0 | OCTOBER | 0.005 | 0.0 | 0.0 | 0.0 | 0.020 | 0.025 | 0.072 |
| NOVEMBER | 0.0 | 0.0 | 0.0 | 0.0 | 0.0 | 0.0 | 0.0 | NOVEMBER | 0.0 | 0.0 | 0.0 | 0.0 | 0.010 | 0.005 | 0.047 |
| DECEMBER | 0.0 | 0.0 | 0.0 | 0.0 | 0.0 | 0.0 | 0.0 | DECEMBER | 0.0 | 0.0 | 0.0 | 0.0 | 0.0 | 0.0 | 0.015 |
| WINSLOW, ARIZ (INW) | | | | | | | | YOUNGSTOWN, OHIO (YNG) | | | | | | | |
| | 00-06 | 06-12 | 12-18 | 18-24 | 00-12 | 12-24 | 00-24 | | 00-06 | 06-12 | 12-18 | 18-24 | 00-12 | 12-24 | 00-24 |
| JANUARY | 0.0 | 0.0 | 0.0 | 0.0 | 0.0 | 0.0 | 0.0 | JANUARY | 0.0 | 0.0 | 0.0 | 0.0 | 0.0 | 0.0 | 0.0 |
| FEBRUARY | 0.0 | 0.0 | 0.0 | 0.0 | 0.0 | 0.0 | 0.0 | FEBRUARY | 0.0 | 0.0 | 0.0 | 0.0 | 0.0 | 0.0 | 0.0 |
| MARCH | 0.0 | 0.0 | 0.0 | 0.0 | 0.0 | 0.0 | 0.0 | MARCH | 0.0 | 0.0 | 0.0 | 0.0 | 0.0 | 0.0 | 0.0 |
| APRIL | 0.0 | 0.0 | 0.0 | 0.0 | 0.0 | 0.0 | 0.0 | APRIL | 0.0 | 0.0 | 0.0 | 0.0 | 0.0 | 0.0 | 0.0 |
| MAY | 0.0 | 0.0 | 0.0 | 0.0 | 0.0 | 0.0 | 0.0 | MAY | 0.0 | 0.0 | 0.0 | 0.0 | 0.0 | 0.0 | 0.002 |
| JUNE | 0.0 | 0.0 | 0.0 | 0.0 | 0.0 | 0.0 | 0.0 | JUNE | 0.0 | 0.0 | 0.0 | 0.0 | 0.0 | 0.003 | 0.003 |
| JULY | 0.0 | 0.0 | 0.0 | 0.0 | 0.0 | 0.0 | 0.0 | JULY | 0.0 | 0.0 | 0.0 | 0.002 | 0.0 | 0.002 | 0.007 |
| AUGUST | 0.0 | 0.0 | 0.0 | 0.0 | 0.0 | 0.0 | 0.0 | AUGUST | 0.0 | 0.0 | 0.0 | 0.0 | 0.002 | 0.002 | 0.005 |
| SEPTEMBER | 0.0 | 0.0 | 0.0 | 0.0 | 0.0 | 0.0 | 0.0 | SEPTEMBER | 0.0 | 0.003 | 0.0 | 0.0 | 0.005 | 0.0 | 0.005 |
| OCTOBER | 0.0 | 0.0 | 0.0 | 0.005 | 0.0 | 0.005 | 0.005 | OCTOBER | 0.0 | 0.0 | 0.0 | 0.0 | 0.0 | 0.0 | 0.0 |
| NOVEMBER | 0.0 | 0.0 | 0.0 | 0.0 | 0.0 | 0.0 | 0.0 | NOVEMBER | 0.0 | 0.0 | 0.0 | 0.0 | 0.0 | 0.0 | 0.0 |
| DECEMBER | 0.0 | 0.0 | 0.0 | 0.0 | 0.0 | 0.0 | 0.0 | DECEMBER | 0.0 | 0.0 | 0.0 | 0.0 | 0.0 | 0.0 | 0.002 |
| YAKIMA, WASH (YKM) | | | | | | | | YUMA, ARIZ (YUM) | | | | | | | |
| | 00-06 | 06-12 | 12-18 | 18-24 | 00-12 | 12-24 | 00-24 | | 00-06 | 06-12 | 12-18 | 18-24 | 00-12 | 12-24 | 00-24 |
| JANUARY | 0.0 | 0.0 | 0.0 | 0.0 | 0.0 | 0.0 | 0.0 | JANUARY | 0.0 | 0.0 | 0.0 | 0.0 | 0.0 | 0.0 | 0.0 |
| FEBRUARY | 0.0 | 0.0 | 0.0 | 0.0 | 0.0 | 0.0 | 0.0 | FEBRUARY | 0.0 | 0.0 | 0.0 | 0.0 | 0.0 | 0.0 | 0.0 |
| MARCH | 0.0 | 0.0 | 0.0 | 0.0 | 0.0 | 0.0 | 0.0 | MARCH | 0.0 | 0.0 | 0.0 | 0.0 | 0.0 | 0.0 | 0.0 |
| APRIL | 0.0 | 0.0 | 0.0 | 0.0 | 0.0 | 0.0 | 0.0 | APRIL | 0.0 | 0.0 | 0.0 | 0.0 | 0.0 | 0.0 | 0.0 |
| MAY | 0.0 | 0.0 | 0.0 | 0.0 | 0.0 | 0.0 | 0.0 | MAY | 0.0 | 0.0 | 0.0 | 0.0 | 0.0 | 0.0 | 0.0 |
| JUNE | 0.0 | 0.0 | 0.0 | 0.0 | 0.0 | 0.0 | 0.0 | JUNE | 0.0 | 0.0 | 0.0 | 0.0 | 0.0 | 0.0 | 0.0 |
| JULY | 0.0 | 0.0 | 0.0 | 0.0 | 0.0 | 0.0 | 0.0 | JULY | 0.0 | 0.0 | 0.0 | 0.0 | 0.0 | 0.0 | 0.0 |
| AUGUST | 0.0 | 0.0 | 0.0 | 0.0 | 0.0 | 0.0 | 0.0 | AUGUST | 0.0 | 0.0 | 0.0 | 0.0 | 0.0 | 0.0 | 0.005 |
| SEPTEMBER | 0.0 | 0.0 | 0.0 | 0.0 | 0.0 | 0.0 | 0.0 | SEPTEMBER | 0.0 | 0.0 | 0.0 | 0.0 | 0.0 | 0.0 | 0.0 |
| OCTOBER | 0.0 | 0.0 | 0.0 | 0.0 | 0.0 | 0.0 | 0.0 | OCTOBER | 0.0 | 0.0 | 0.0 | 0.0 | 0.0 | 0.0 | 0.005 |
| NOVEMBER | 0.0 | 0.0 | 0.0 | 0.0 | 0.0 | 0.0 | 0.0 | NOVEMBER | 0.0 | 0.0 | 0.0 | 0.0 | 0.0 | 0.0 | 0.0 |
| DECEMBER | 0.0 | 0.0 | 0.0 | 0.0 | 0.0 | 0.0 | 0.0 | DECEMBER | 0.0 | 0.0 | 0.0 | 0.0 | 0.0 | 0.0 | 0.0 |

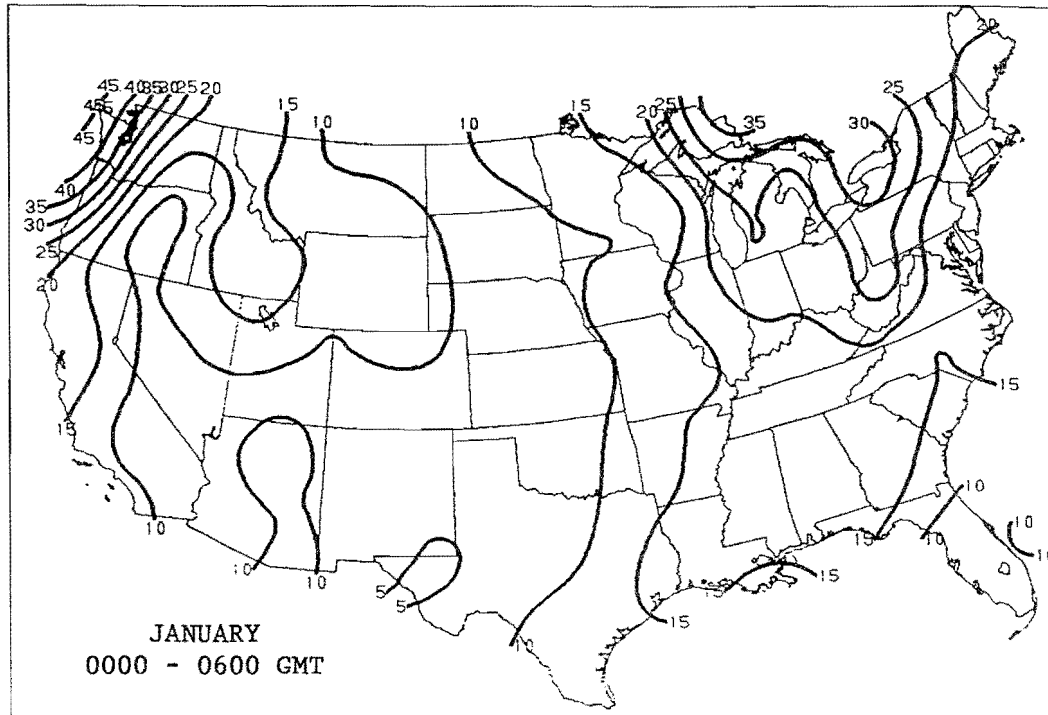


Figure 1.1 Relative frequency of .01 inches or more of precipitation for the 0000 - 0600 GMT period during January.

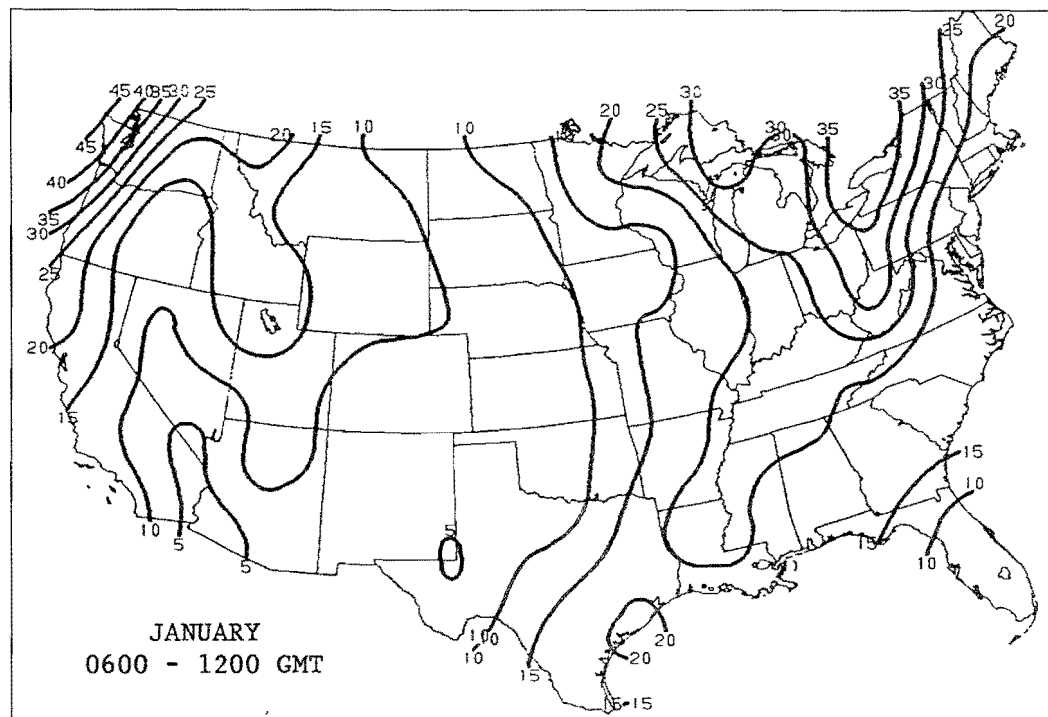


Figure 1.2 Relative frequency of .01 inches or more of precipitation for the 0600 - 1200 GMT period during January.

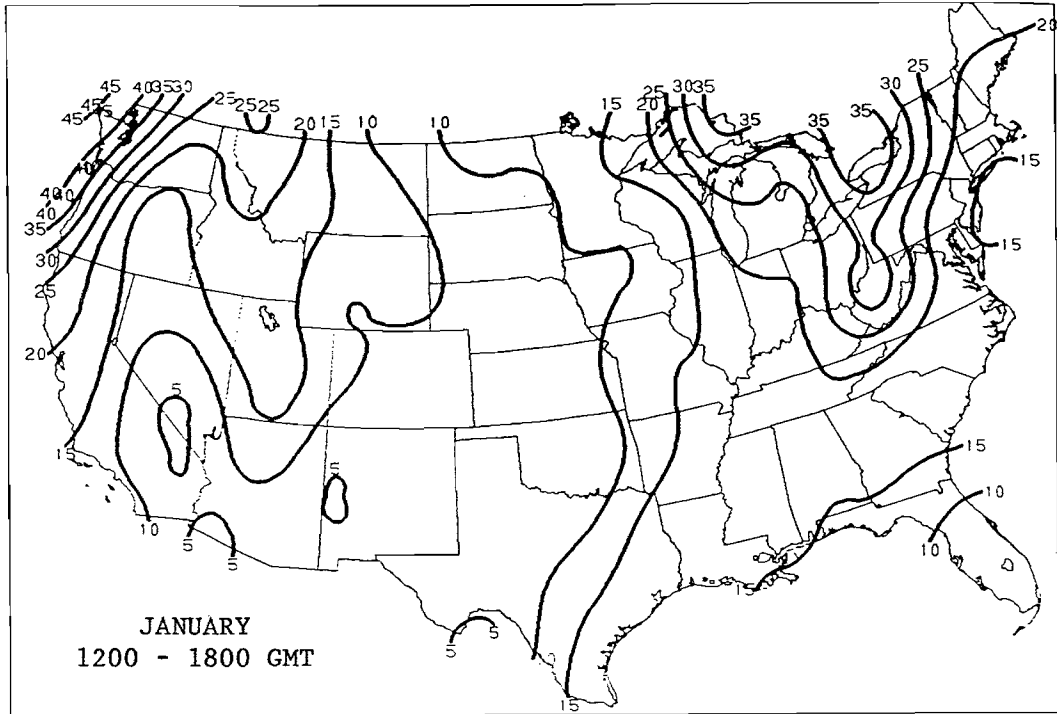


Figure 1.3 Relative frequency of .01 inches or more of precipitation for the 1200 - 1800 GMT period during January.

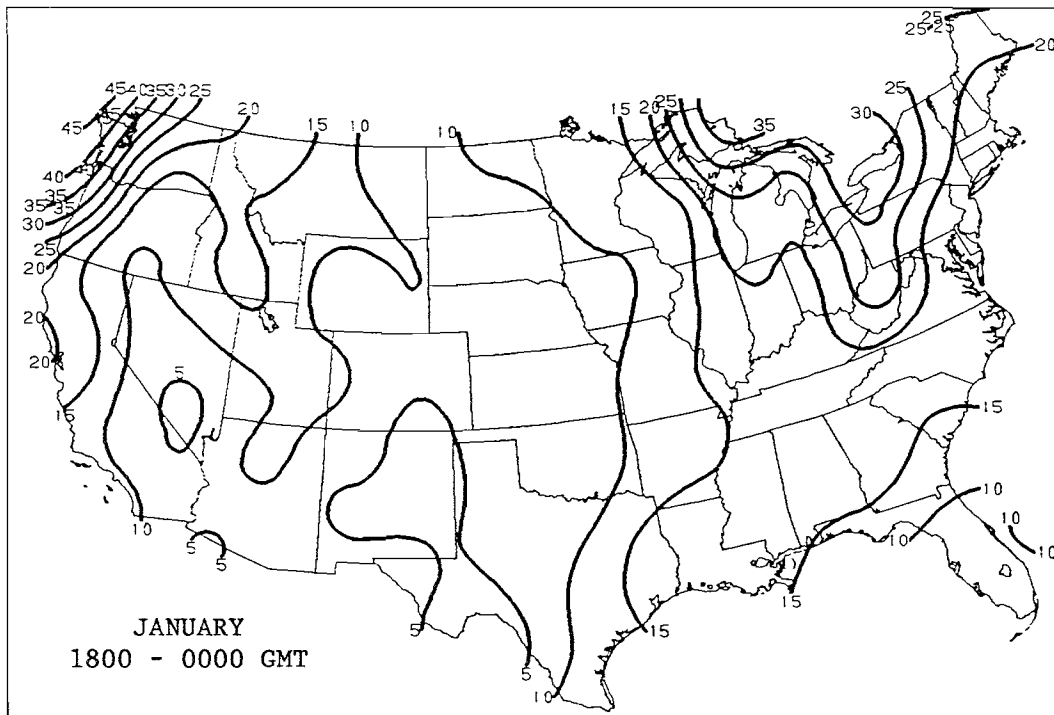


Figure 1.4 Relative frequency of .01 inches or more of precipitation for the 1800 - 0000 GMT period during January.

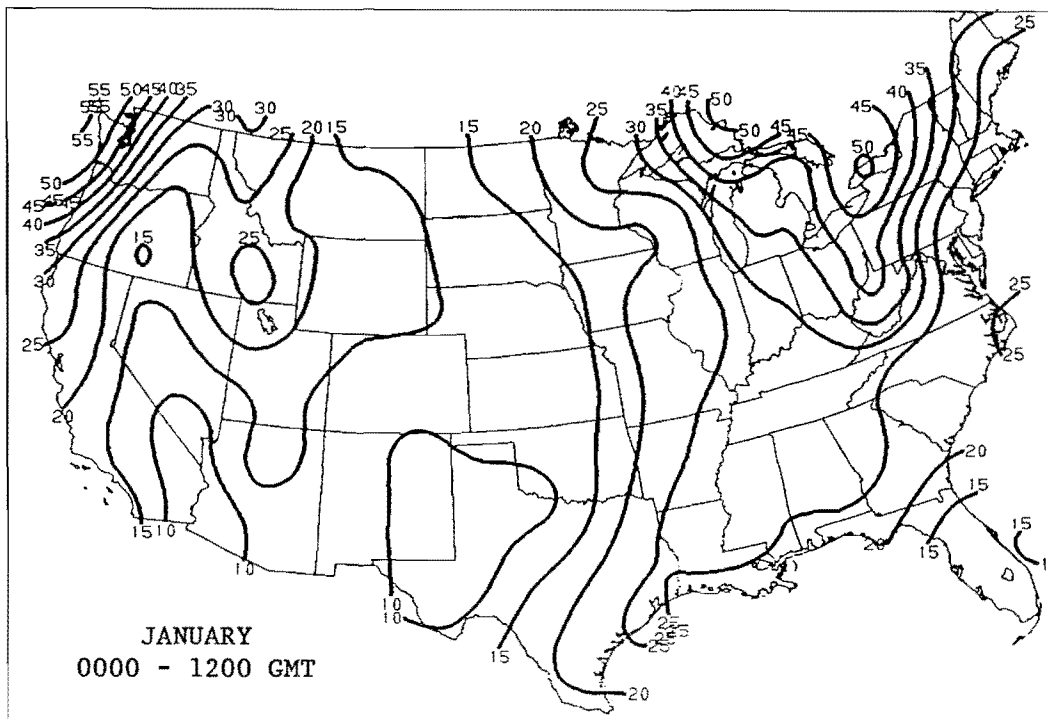


Figure 1.5 Relative frequency of .01 inches or more of precipitation for the 0000 - 1200 GMT period during January.

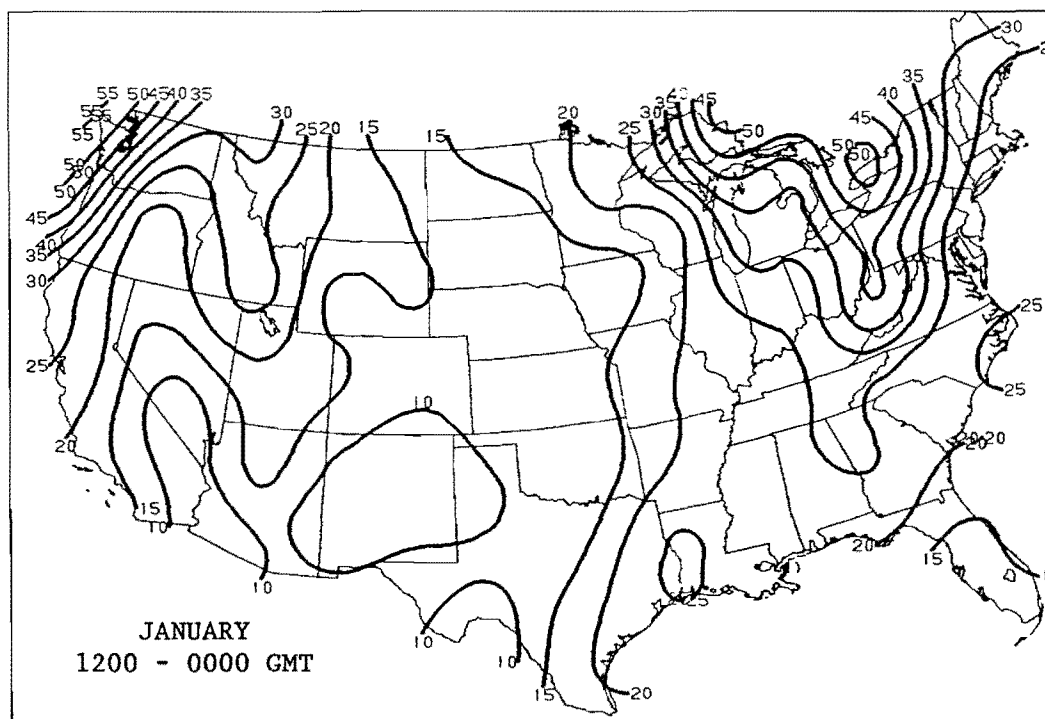


Figure 1.6 Relative frequency of .01 inches or more of precipitation for the 1200 - 0000 GMT period during January.

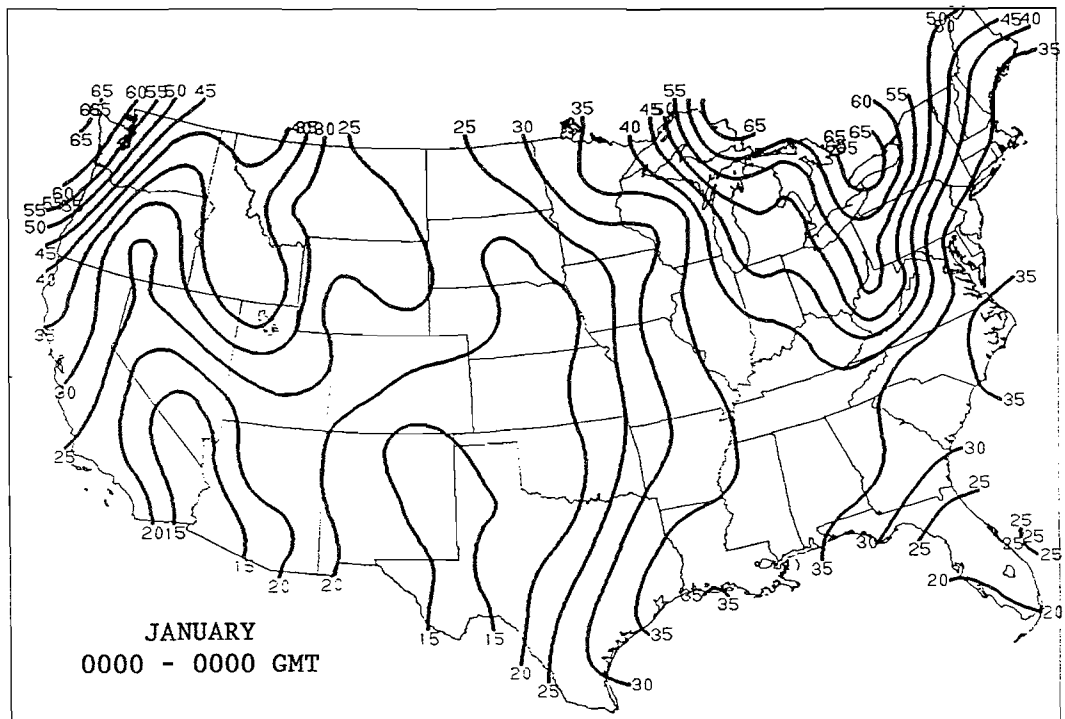


Figure 1.7 Relative frequency of .01 inches or more of precipitation for the 0000 - 0000 GMT period during January.

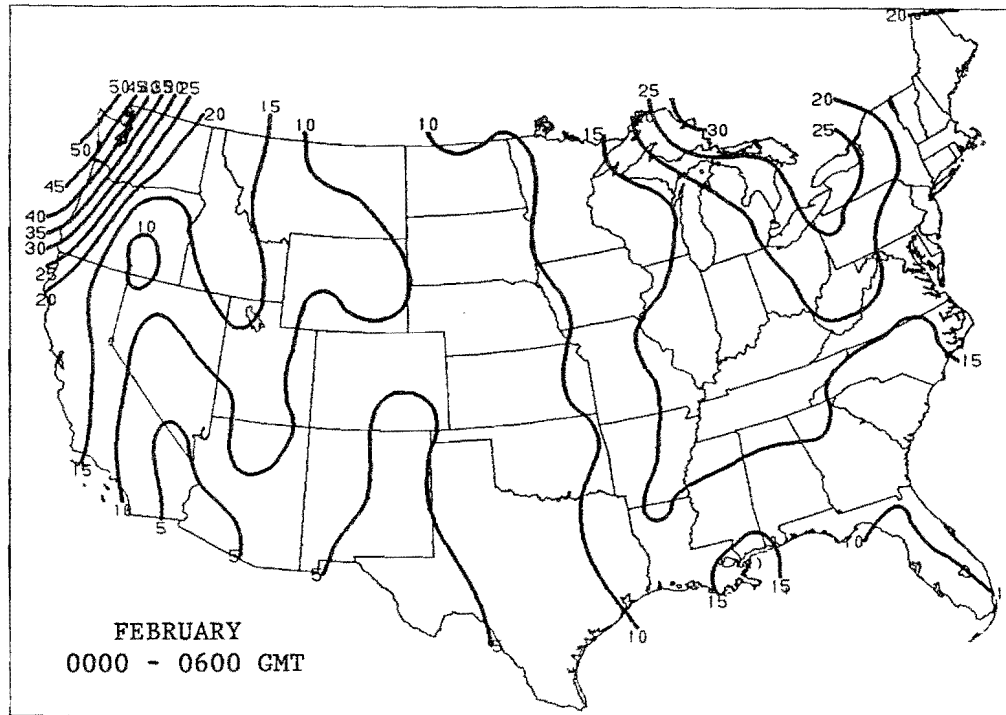


Figure 2.1 Relative frequency of .01 inches or more of precipitation for the 0000 - 0600 GMT period during February.

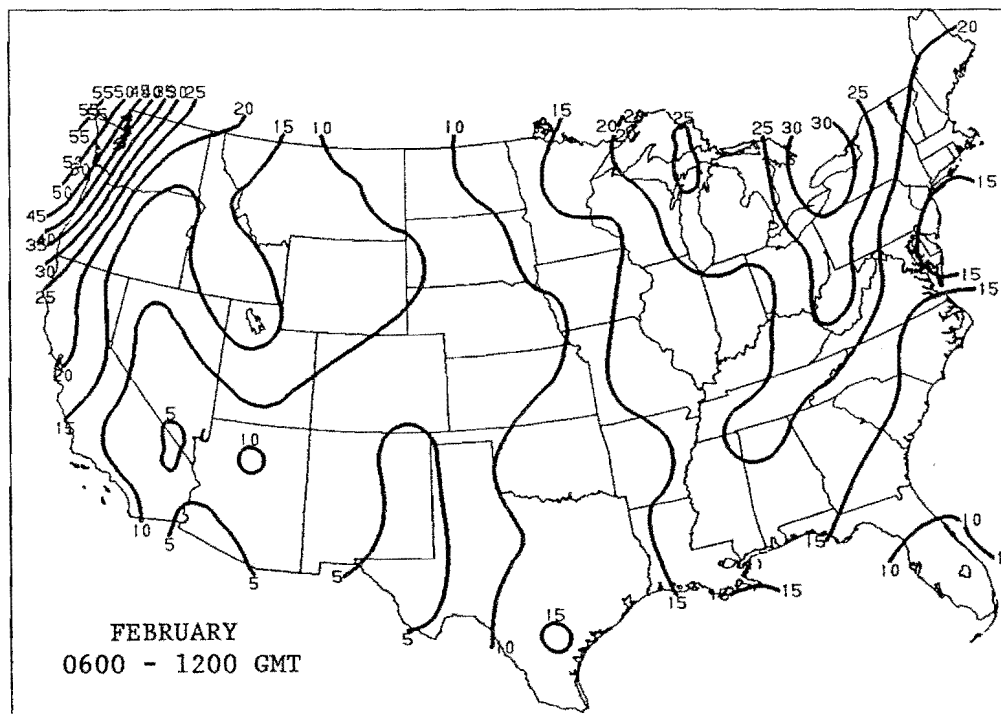


Figure 2.2 Relative frequency of .01 inches or more of precipitation for the 0600 - 1200 GMT period during February.

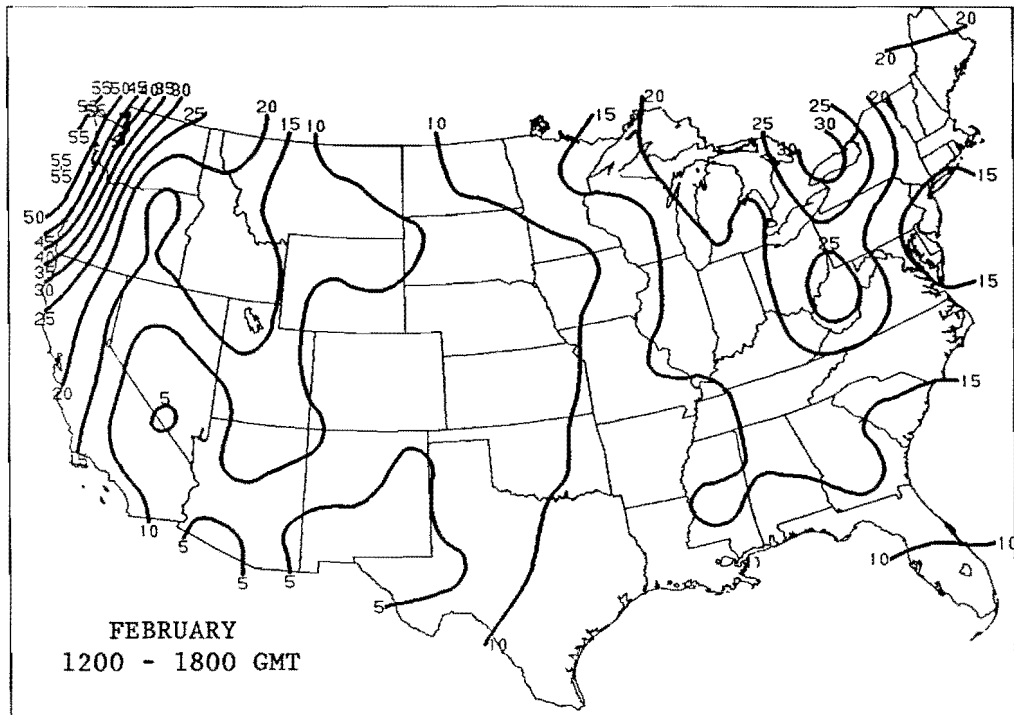


Figure 2.3 Relative frequency of .01 inches or more of precipitation for the 1200 - 1800 GMT period during February.

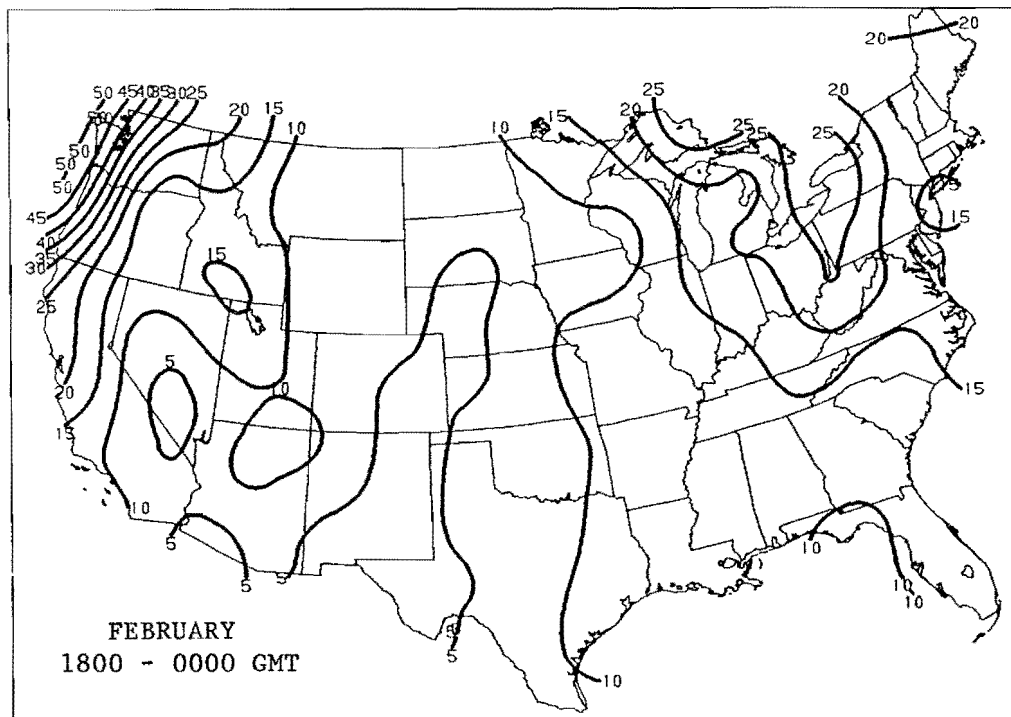


Figure 2.4 Relative frequency of .01 inches or more of precipitation for the 1800 - 0000 GMT period during February.

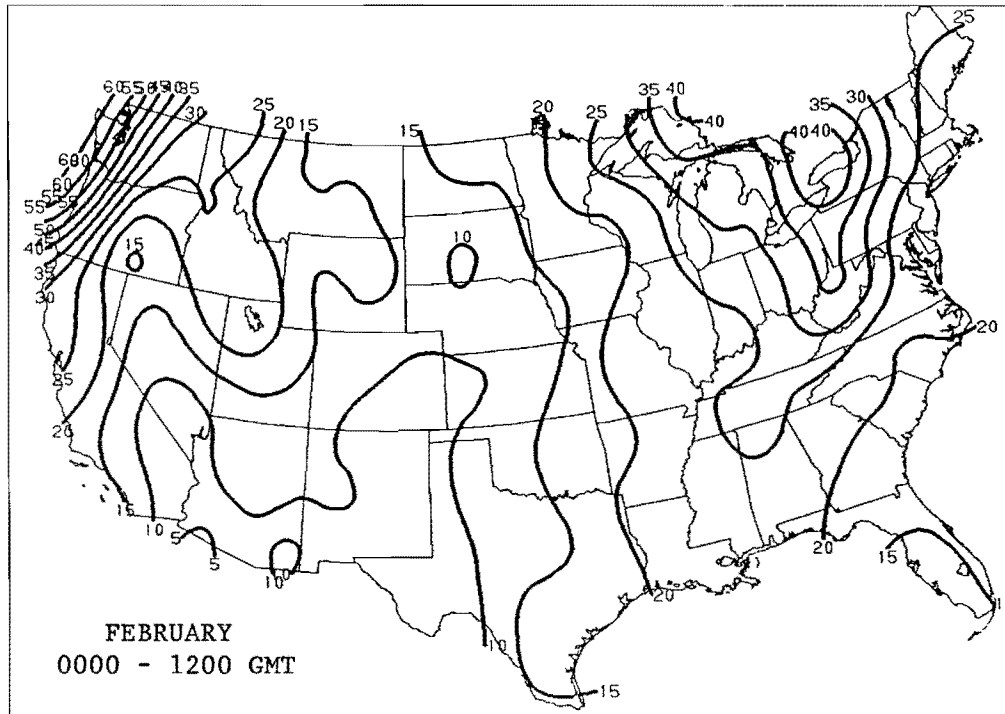


Figure 2.5 Relative frequency of .01 inches or more of precipitation for the 0000 - 1200 GMT period during February.

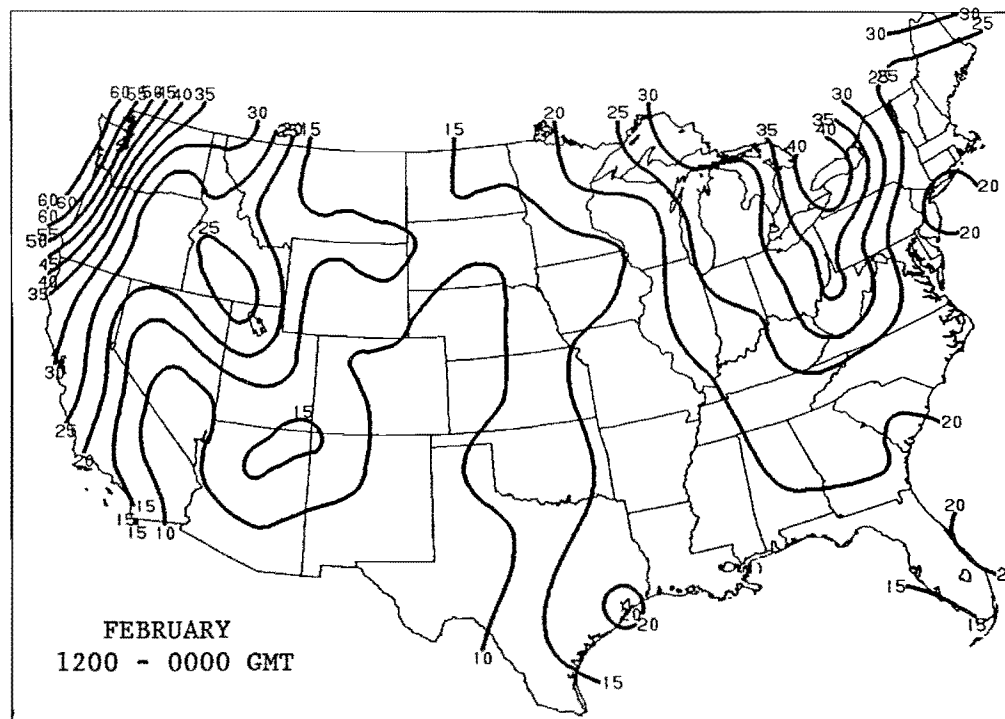


Figure 2.6 Relative frequency of .01 inches or more of precipitation for the 1200 - 0000 GMT period during February.

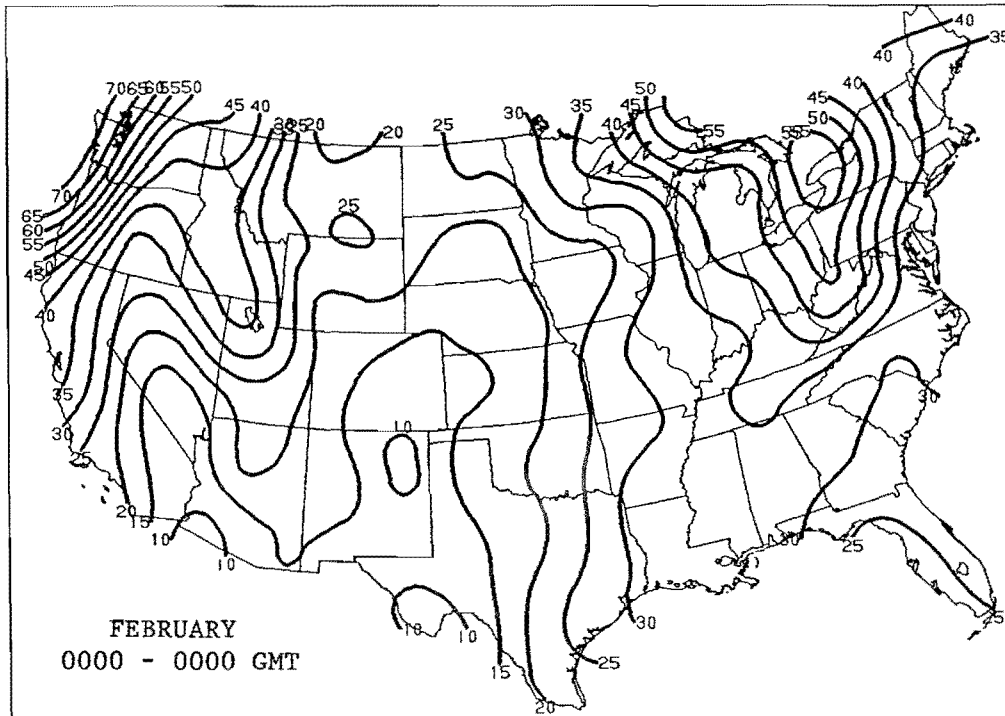


Figure 2.7 Relative frequency of .01 inches or more of precipitation for the 0000 - 0000 GMT period during February.

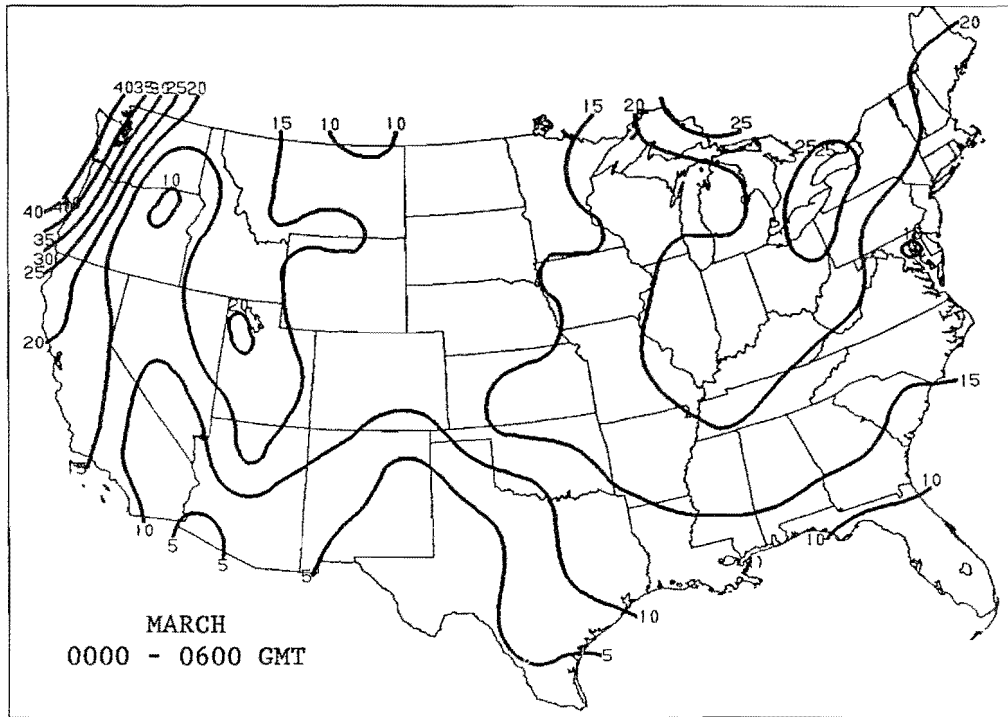


Figure 3.1 Relative frequency of .01 inches or more of precipitation for the 0000 - 0600 GMT period during March.

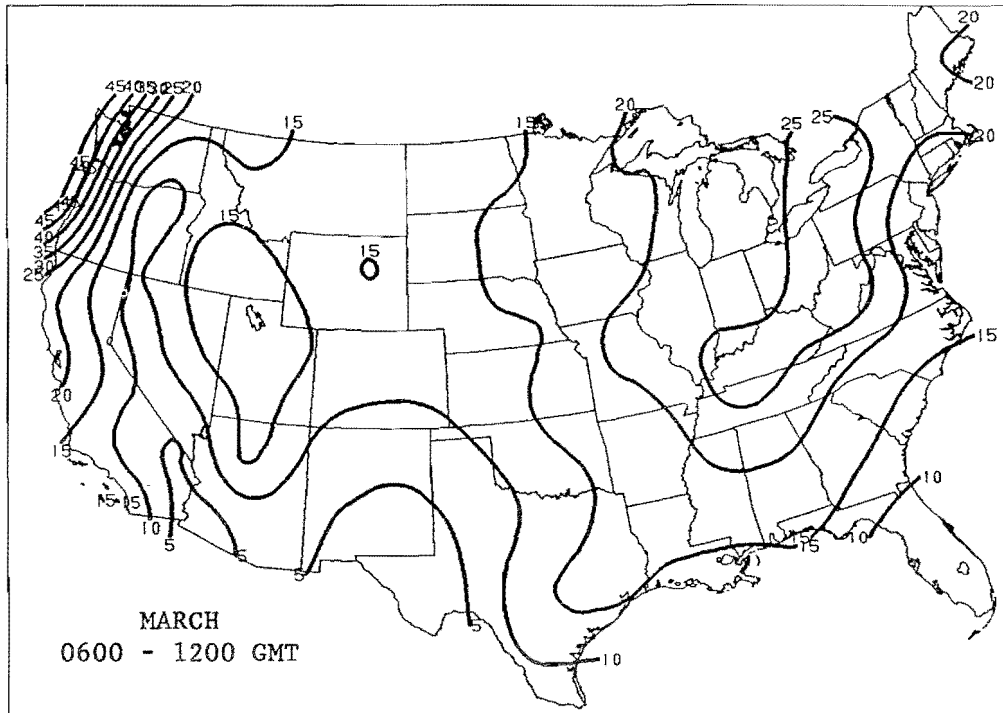


Figure 3.2 Relative frequency of .01 inches or more of precipitation for the 0600 - 1200 GMT period during March.

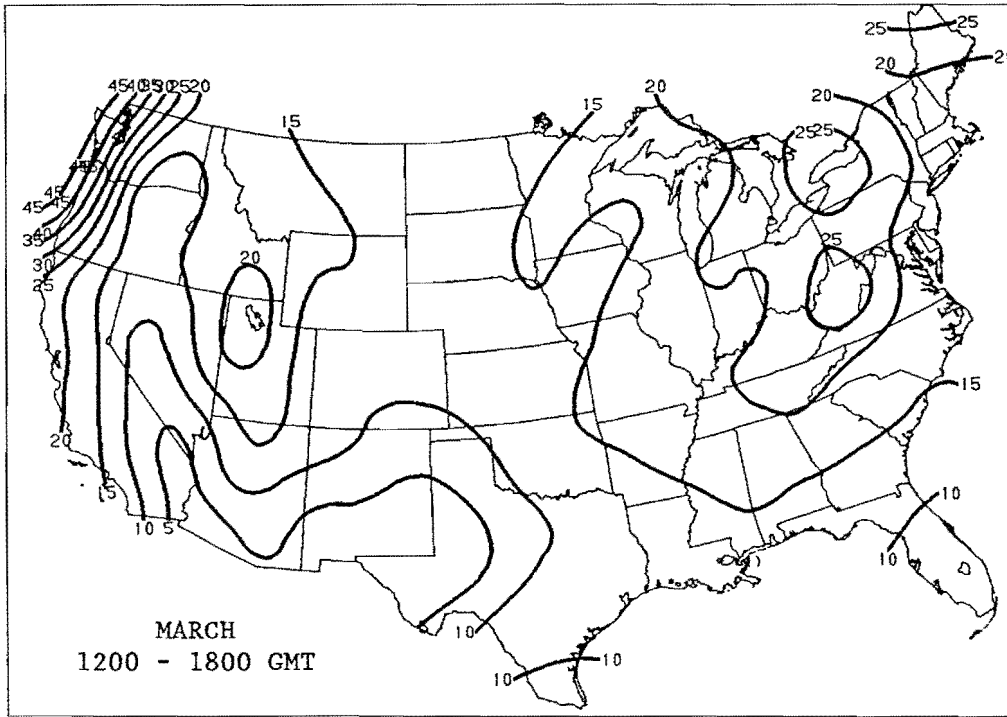


Figure 3.3 Relative frequency of .01 inches or more of precipitation for the 1200 - 1800 GMT period during March.

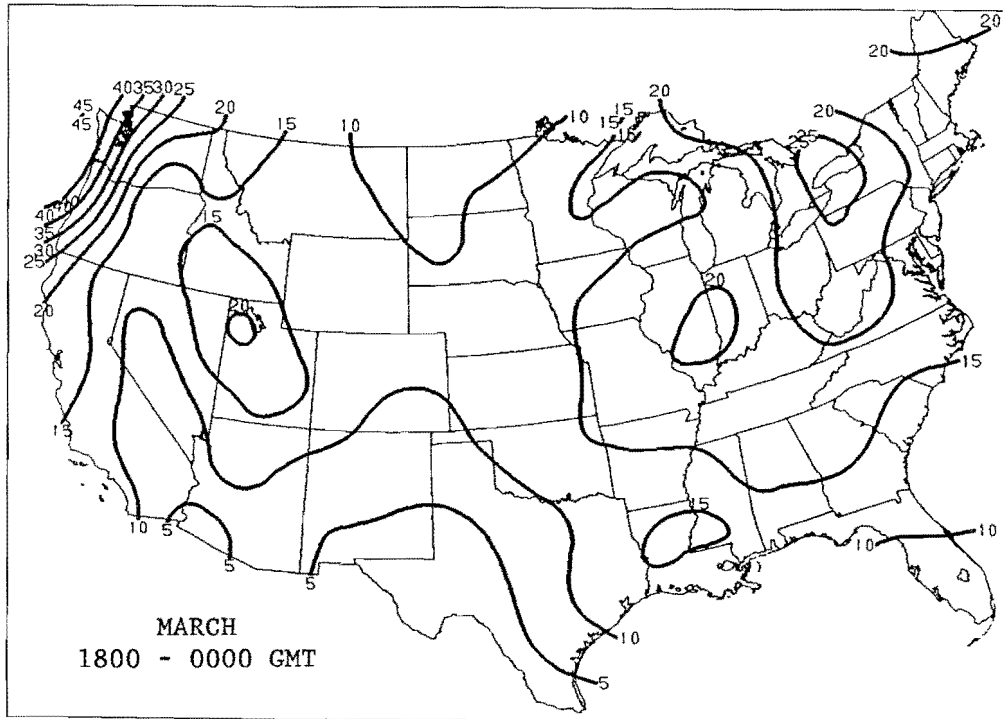


Figure 3.4 Relative frequency of .01 inches or more of precipitation for the 1800 - 0000 GMT period during March.

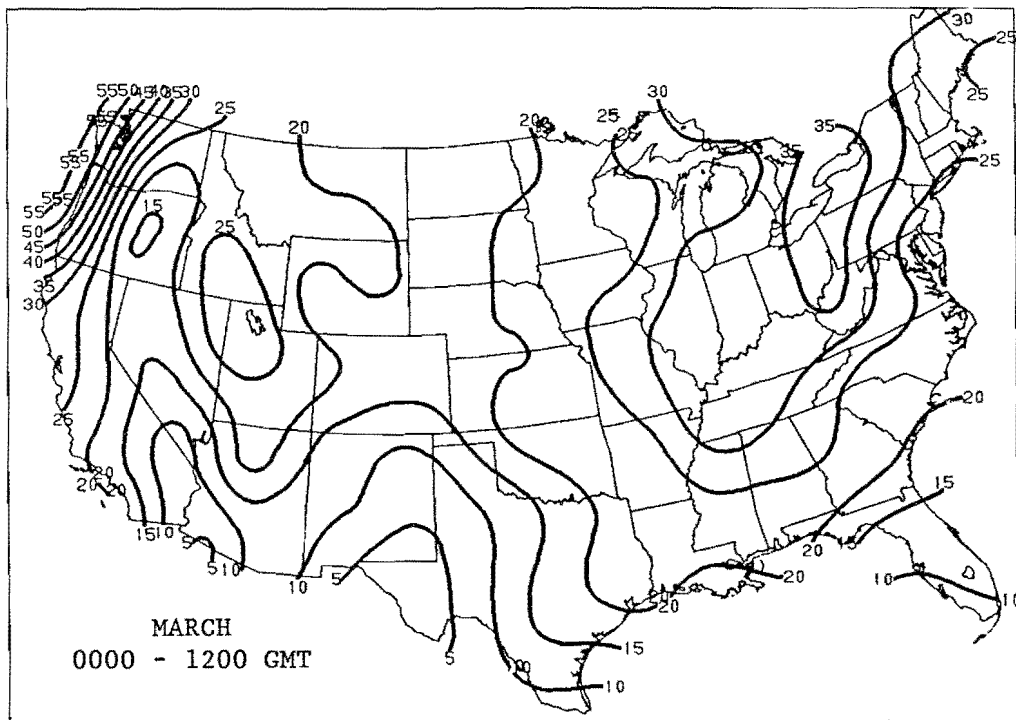


Figure 3.5 Relative frequency of .01 inches or more of precipitation for the 0000 - 1200 GMT period during March.

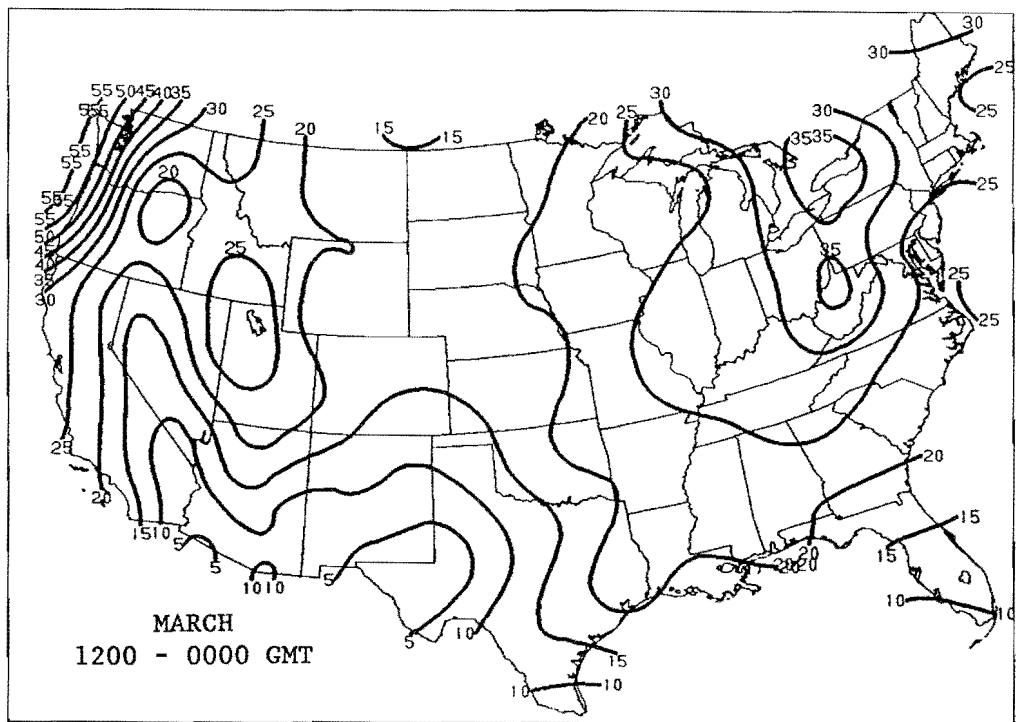


Figure 3.6 Relative frequency of .01 inches or more of precipitation for the 1200 - 0000 GMT period during March.

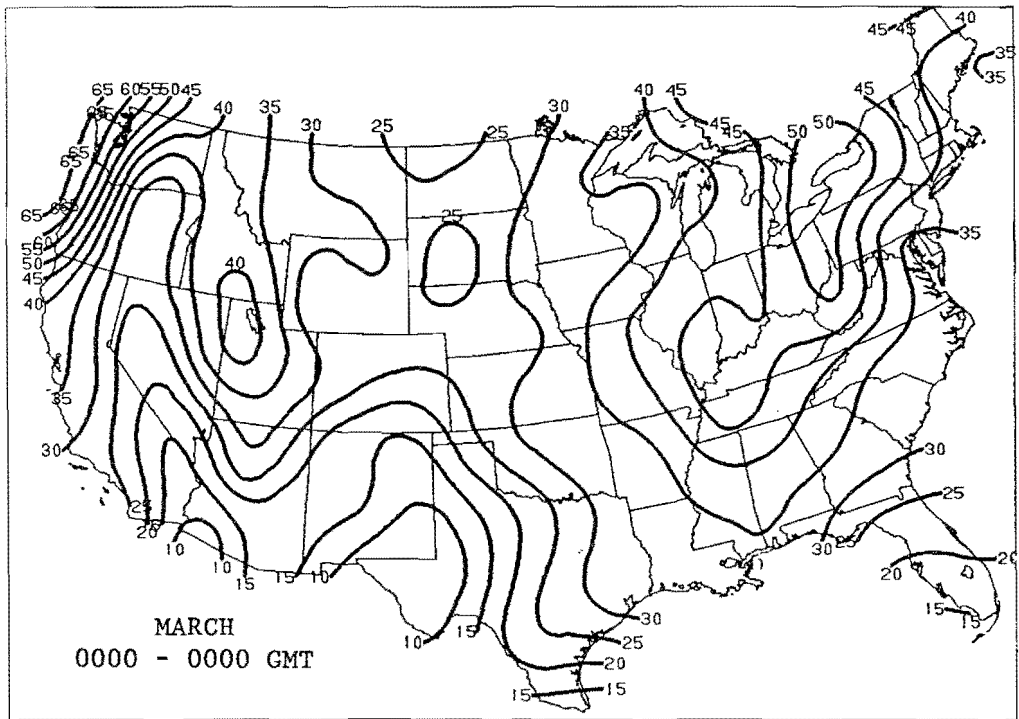


Figure 3.7 Relative frequency of .01 inches or more of precipitation for the 0000 - 0000 GMT period during March.

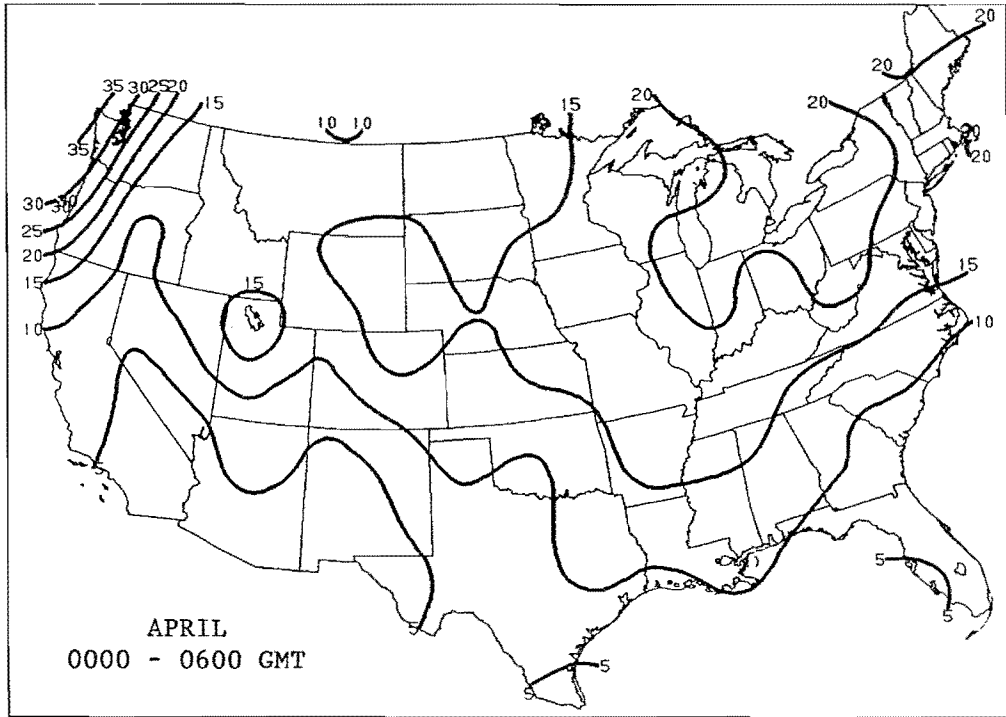


Figure 4.1 Relative frequency of .01 inches or more of precipitation for the 0000 - 0600 GMT period during April.

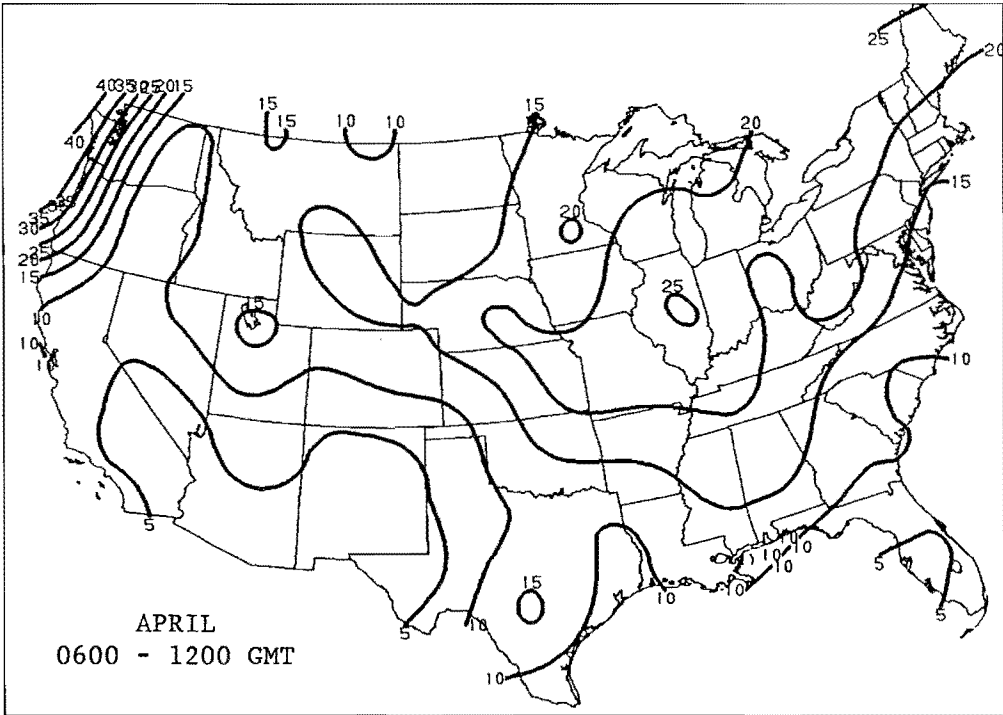


Figure 4.2 Relative frequency of .01 inches or more of precipitation for the 0600 - 1200 GMT period during April.

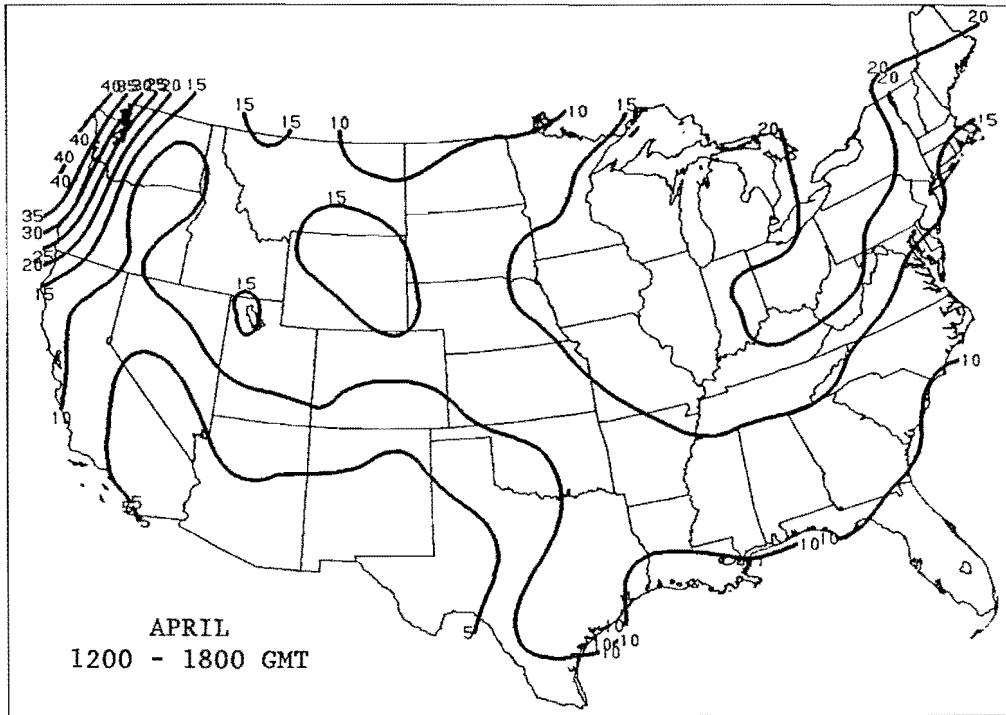


Figure 4.3 Relative frequency of .01 inches or more of precipitation for the 1200 - 1800 GMT period during April.

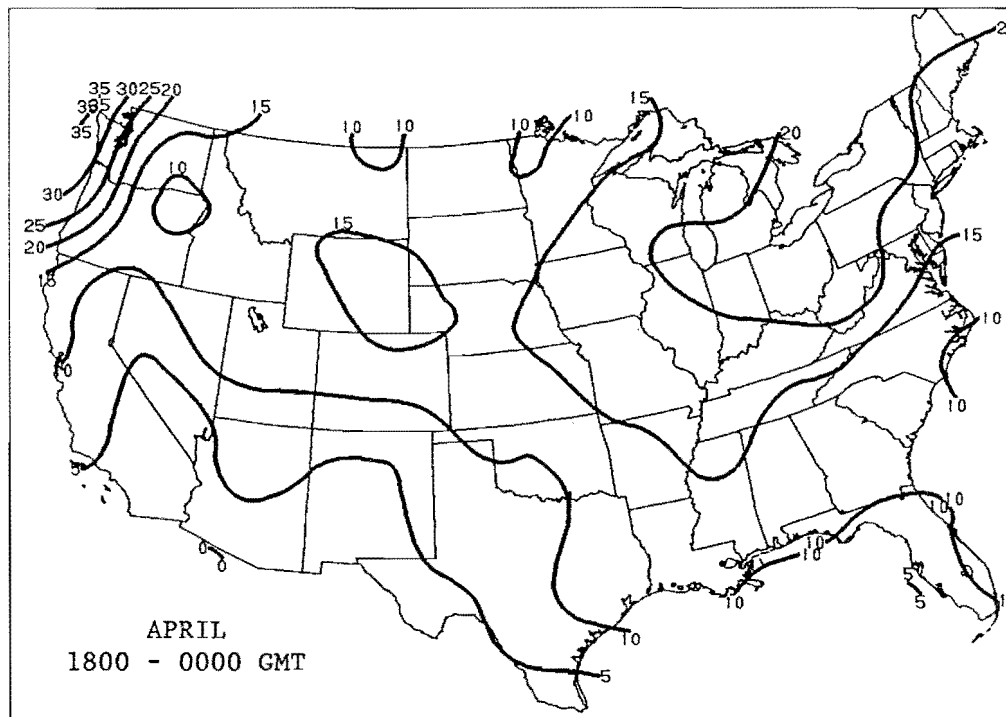


Figure 4.4 Relative frequency of .01 inches or more of precipitation for the 1800 - 0000 GMT period during April.

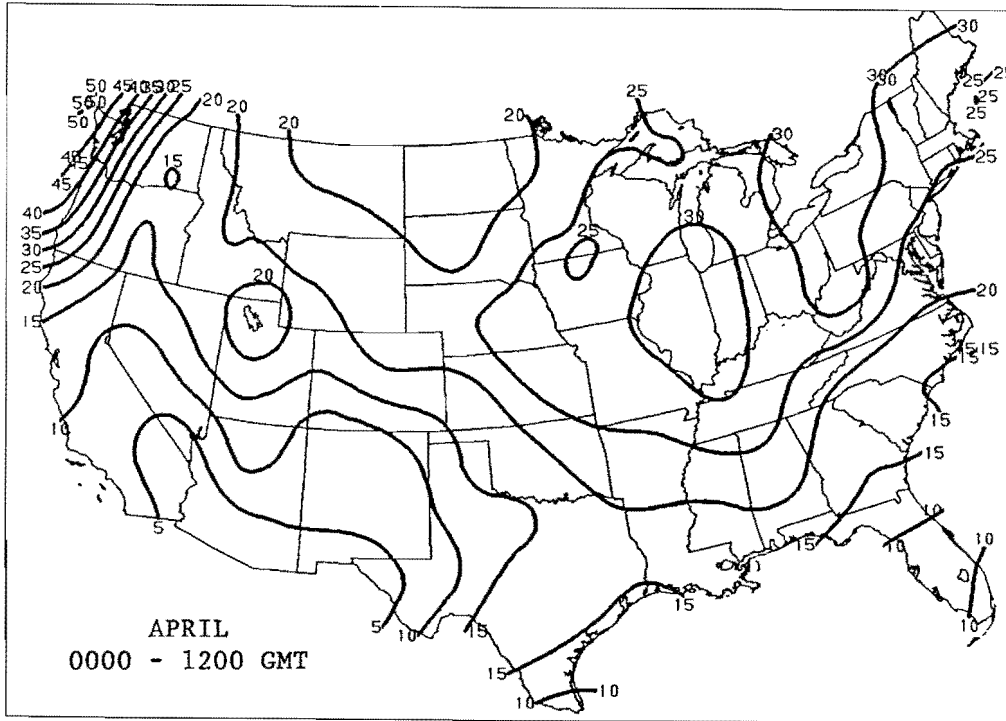


Figure 4.5 Relative frequency of .01 inches or more of precipitation for the 0000 - 1200 GMT period during April.

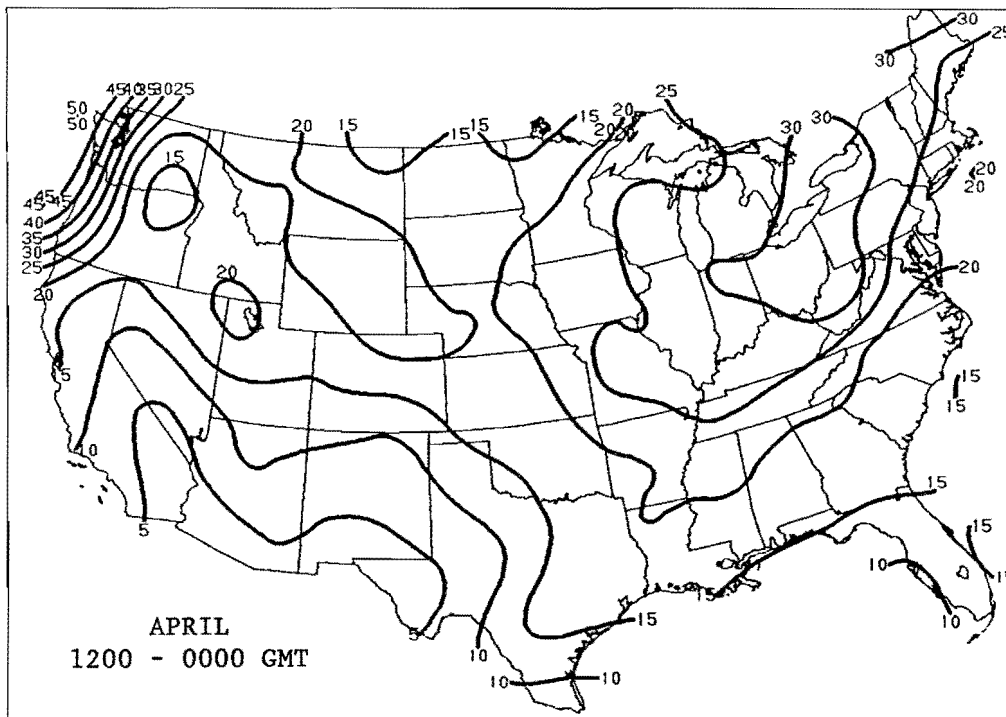


Figure 4.6 Relative frequency of .01 inches or more of precipitation for the 1200 - 0000 GMT period during April.

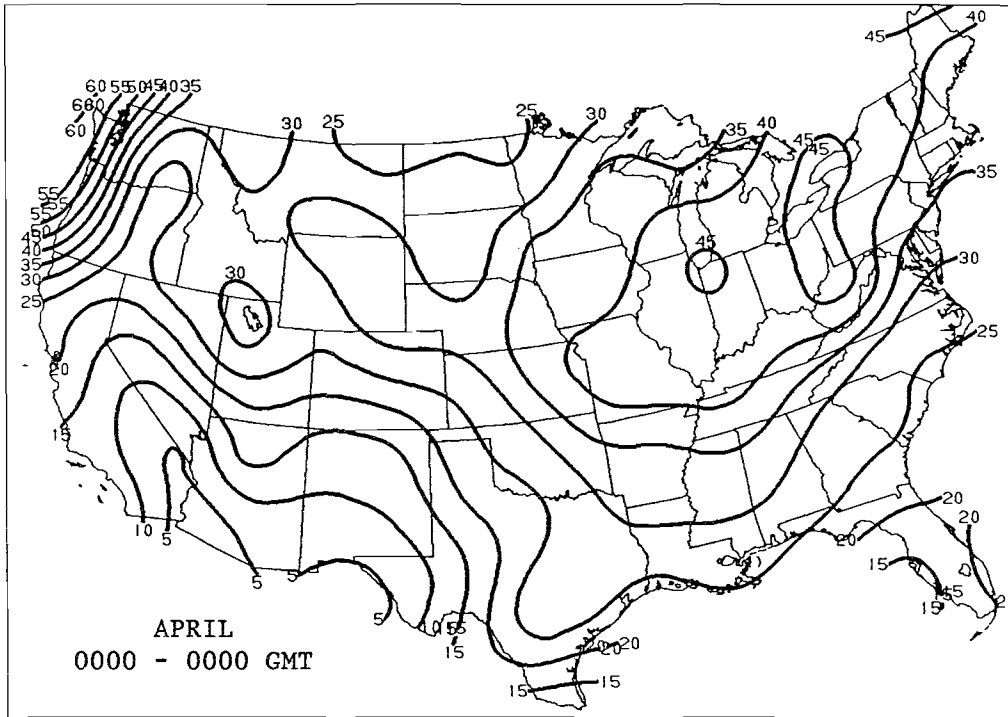


Figure 4.7 Relative frequency of .01 inches or more of precipitation for the 0000 - 0000 GMT period during April.

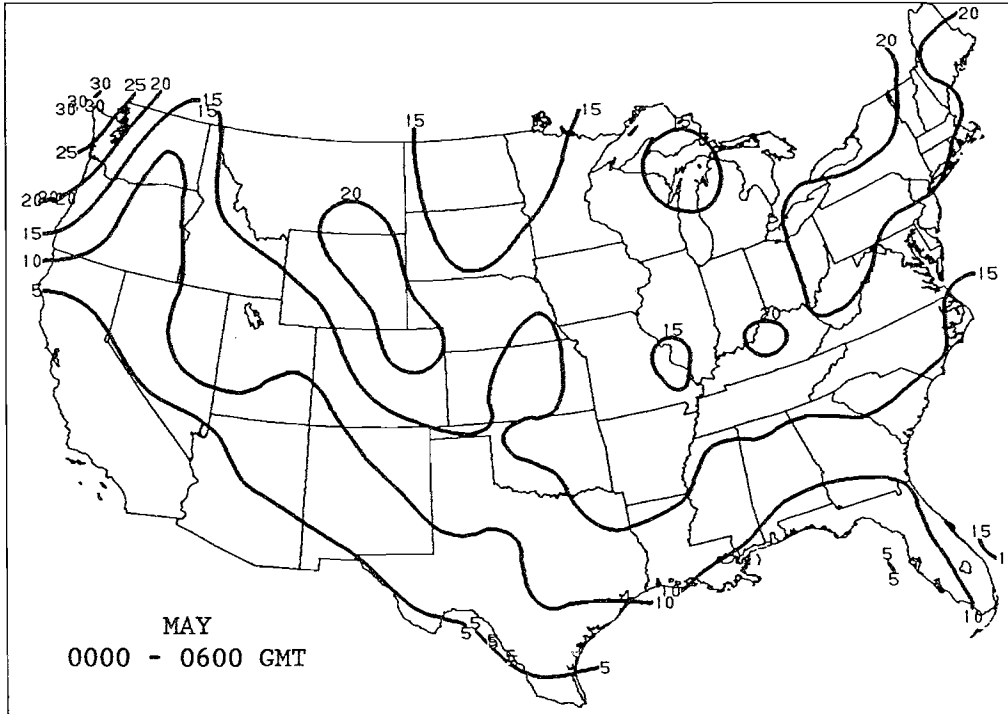


Figure 5.1 Relative frequency of .01 inches or more of precipitation for the 0000 - 0600 GMT period during May.

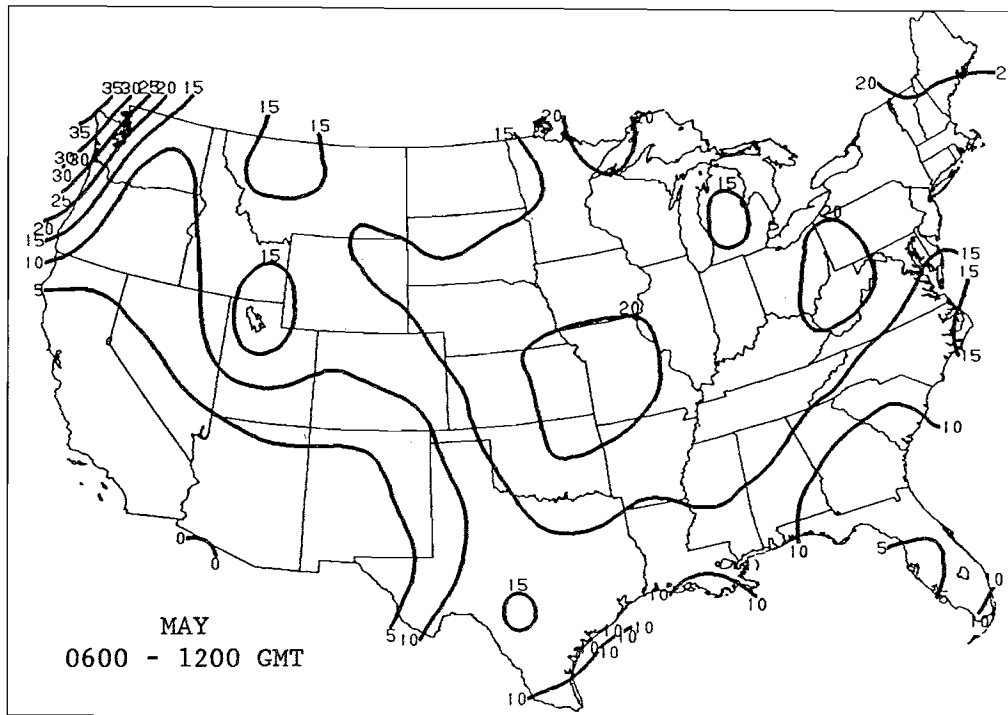


Figure 5.2 Relative frequency of .01 inches or more of precipitation for the 0600 - 1200 GMT period during May.

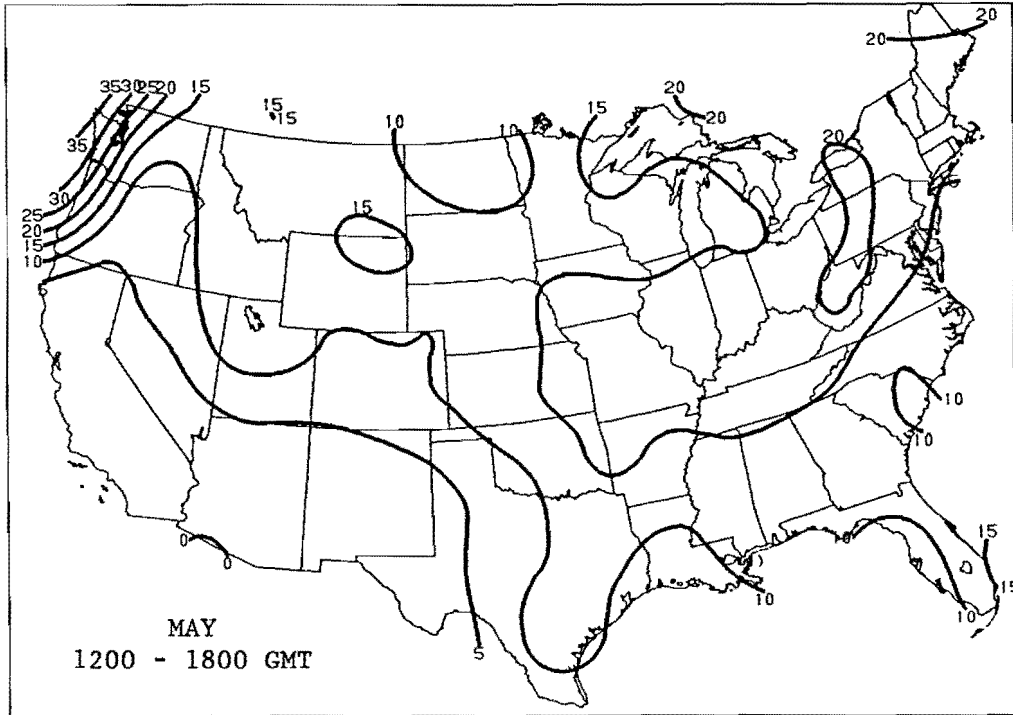


Figure 5.3 Relative frequency of .01 inches or more of precipitation for the 1200 - 1800 GMT period during May.

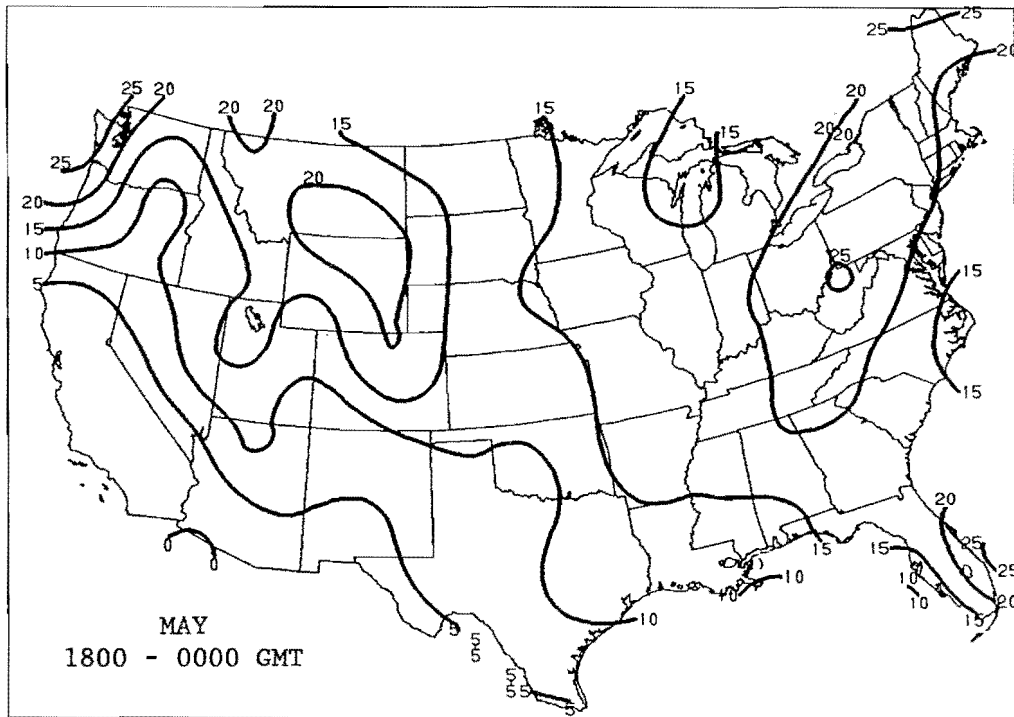


Figure 5.4 Relative frequency of .01 inches or more of precipitation for the 1800 - 0000 GMT period during May.

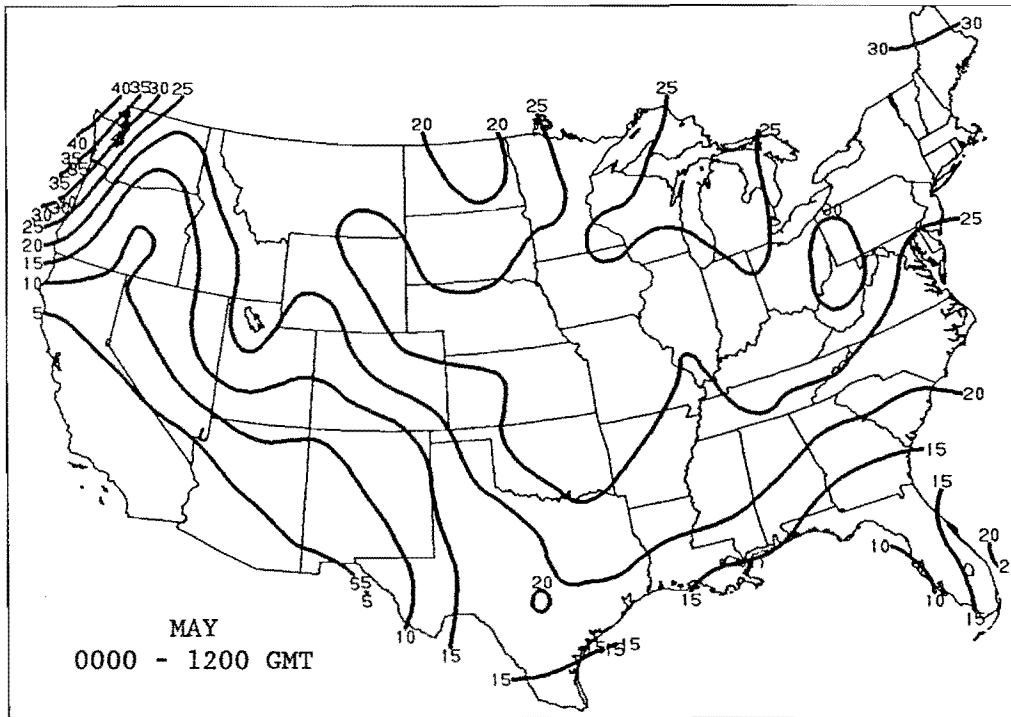


Figure 5.5 Relative frequency of .01 inches or more of precipitation for the 0000 - 1200 GMT period during May.

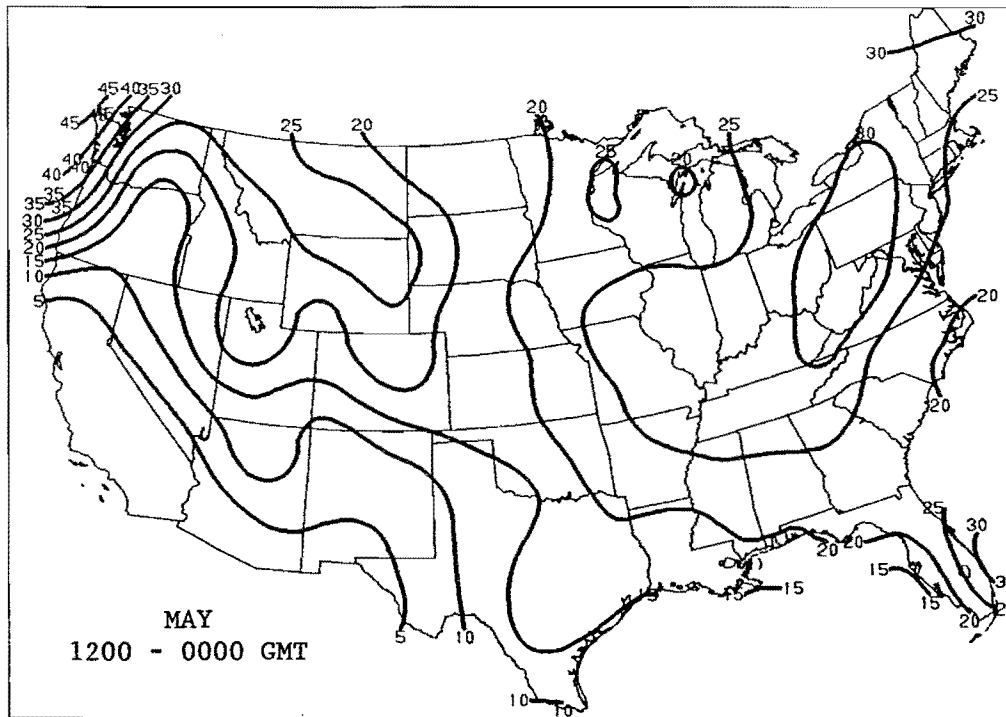


Figure 5.6 Relative frequency of .01 inches or more of precipitation for the 1200 - 0000 GMT period during May.

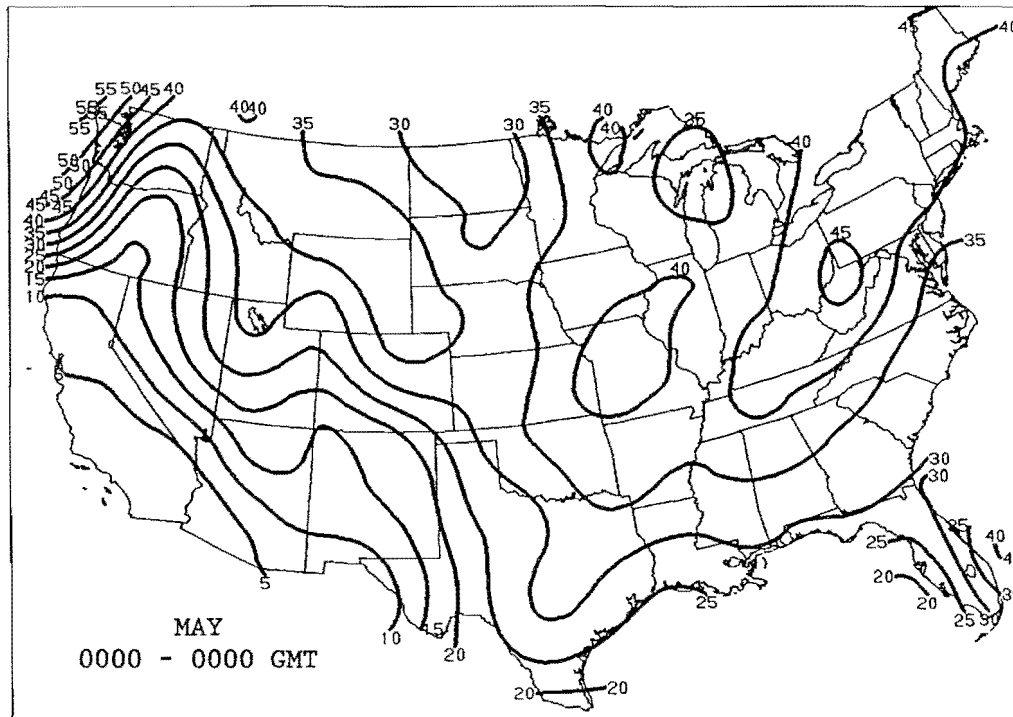


Figure 5.7 Relative frequency of .01 inches or more of precipitation for the 0000 - 0000 GMT period during May.

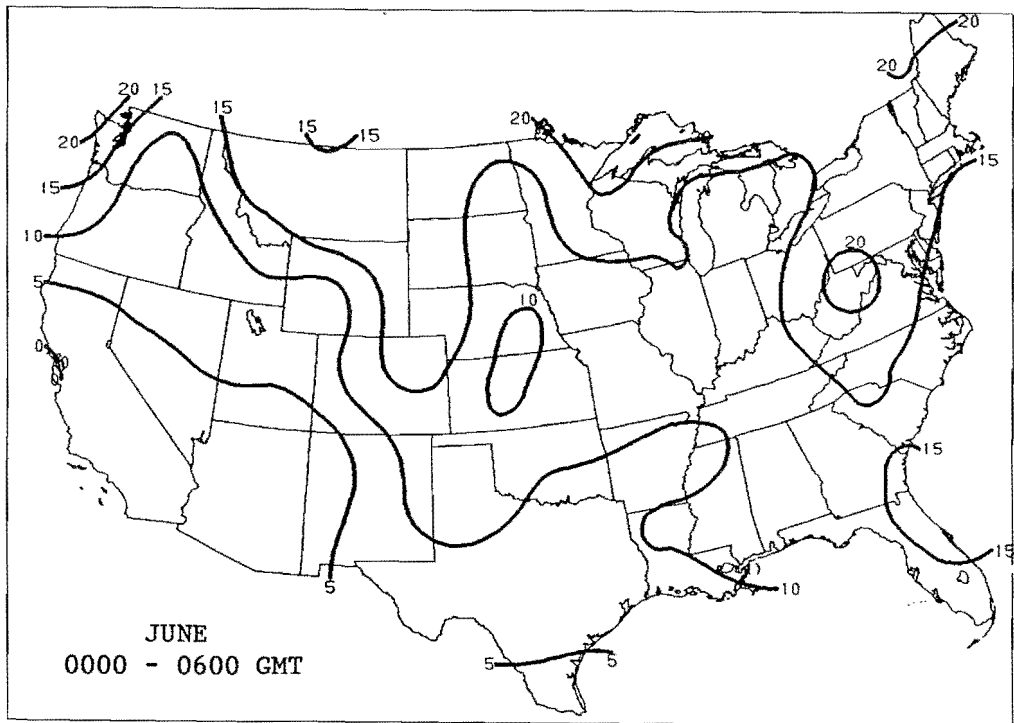


Figure 6.1 Relative frequency of .01 inches or more of precipitation for the 0000 - 0600 GMT period during June.

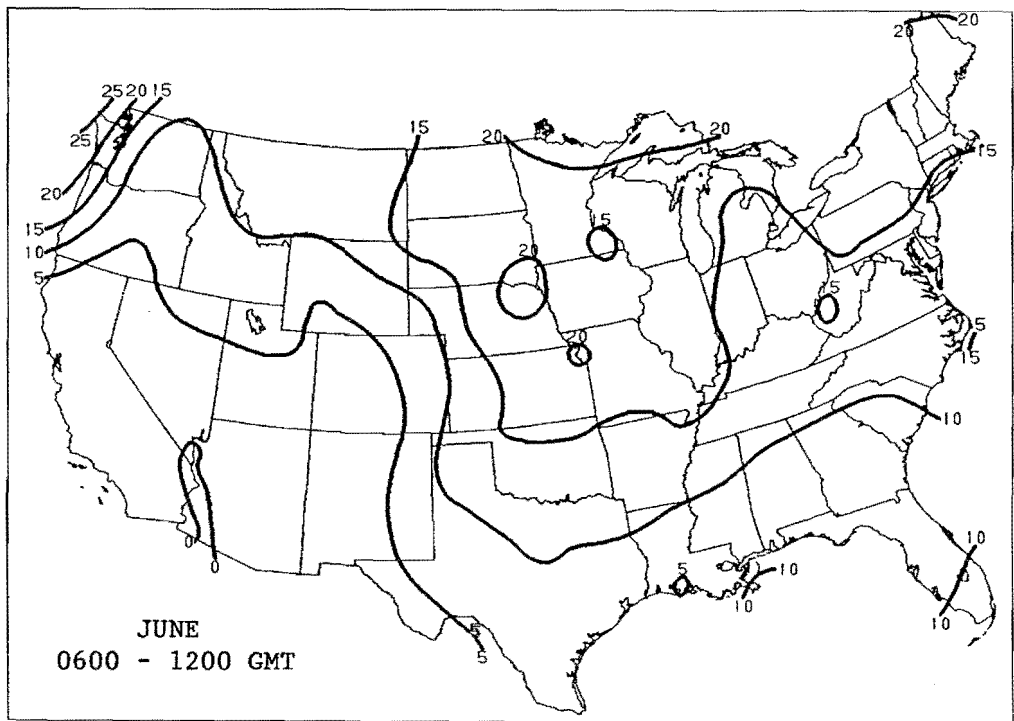


Figure 6.2 Relative frequency of .01 inches or more of precipitation for the 0600 - 1200 GMT period during June.

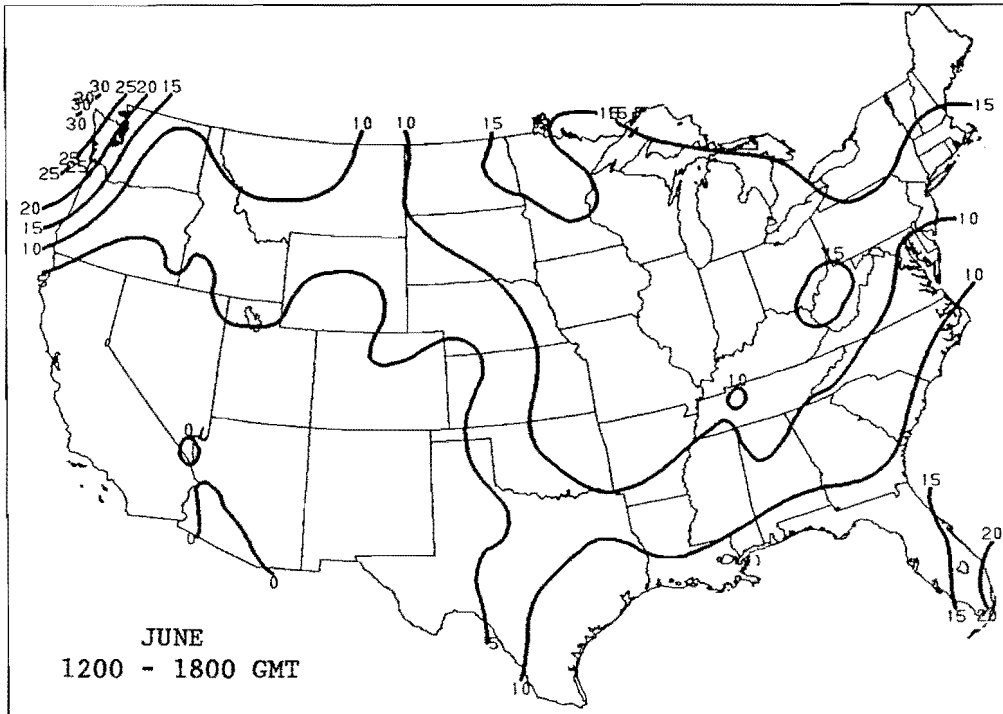


Figure 6.3 Relative frequency of .01 inches or more of precipitation for the 1200 - 1800 GMT period during June.

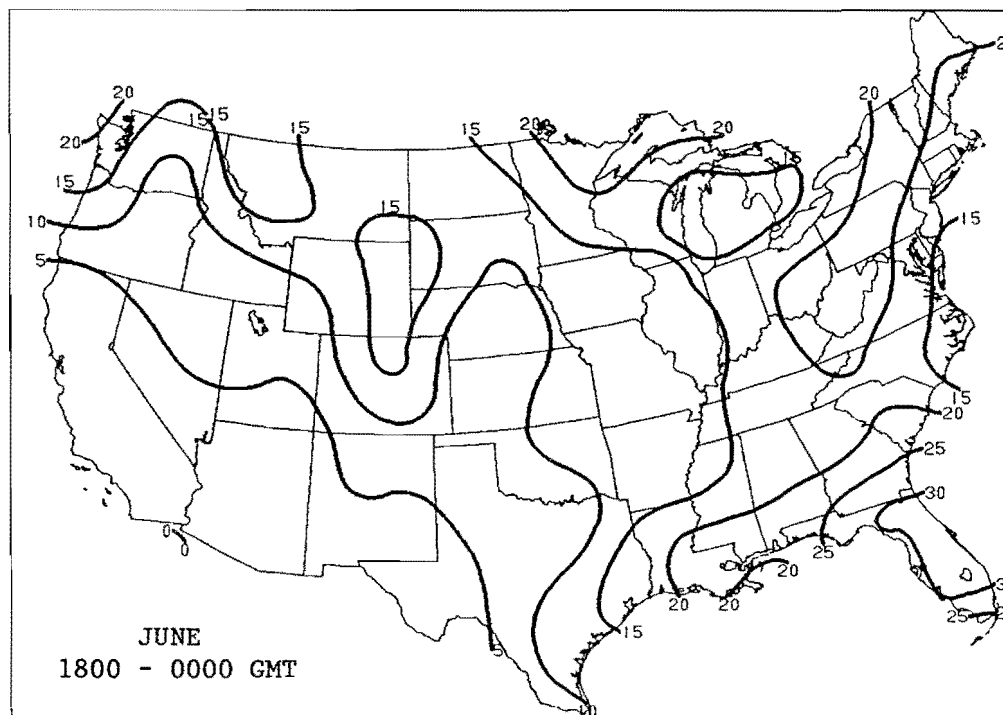


Figure 6.4 Relative frequency of .01 inches or more of precipitation for the 1800 - 0000 GMT period during June.

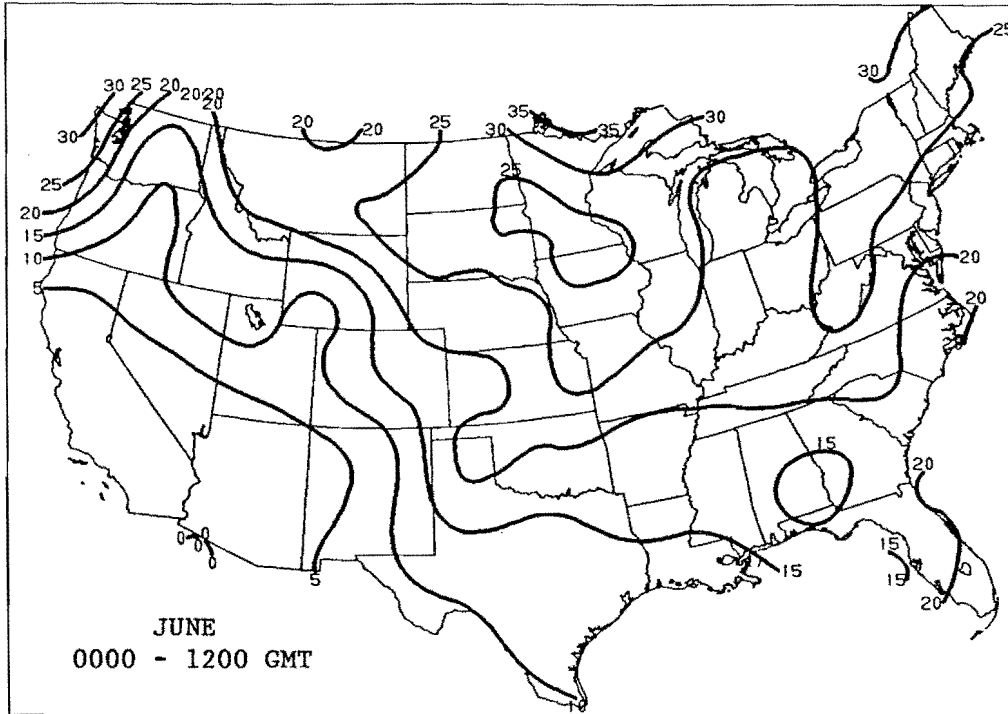


Figure 6.5 Relative frequency of .01 inches or more of precipitation for the 0000 - 1200 GMT period during June.

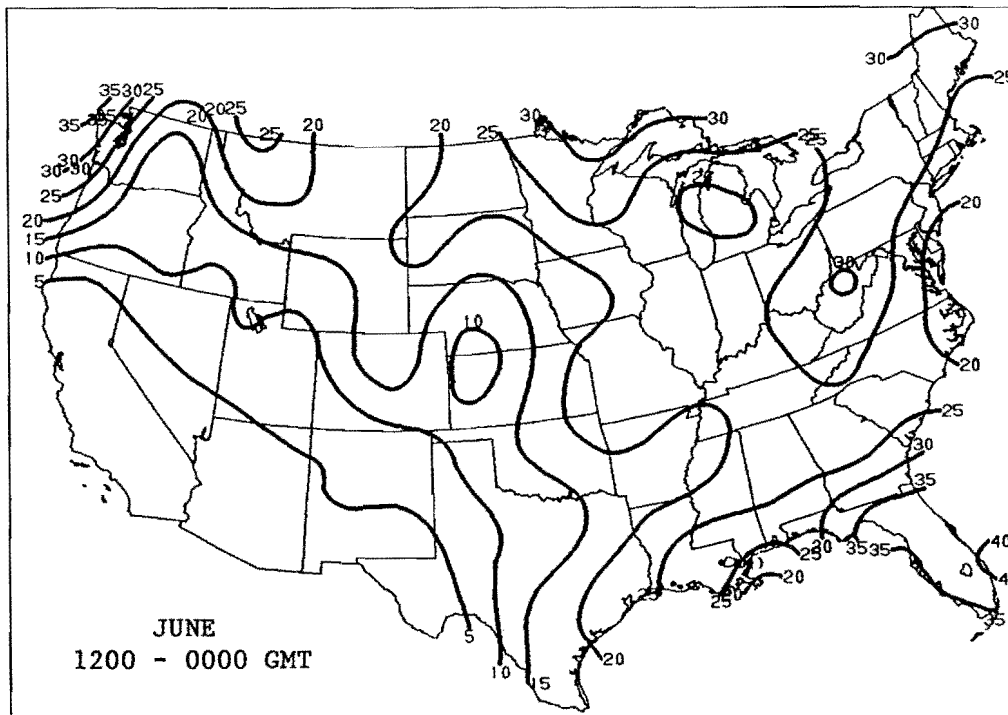


Figure 6.6 Relative frequency of .01 inches or more of precipitation for the 1200 - 0000 GMT period during June.

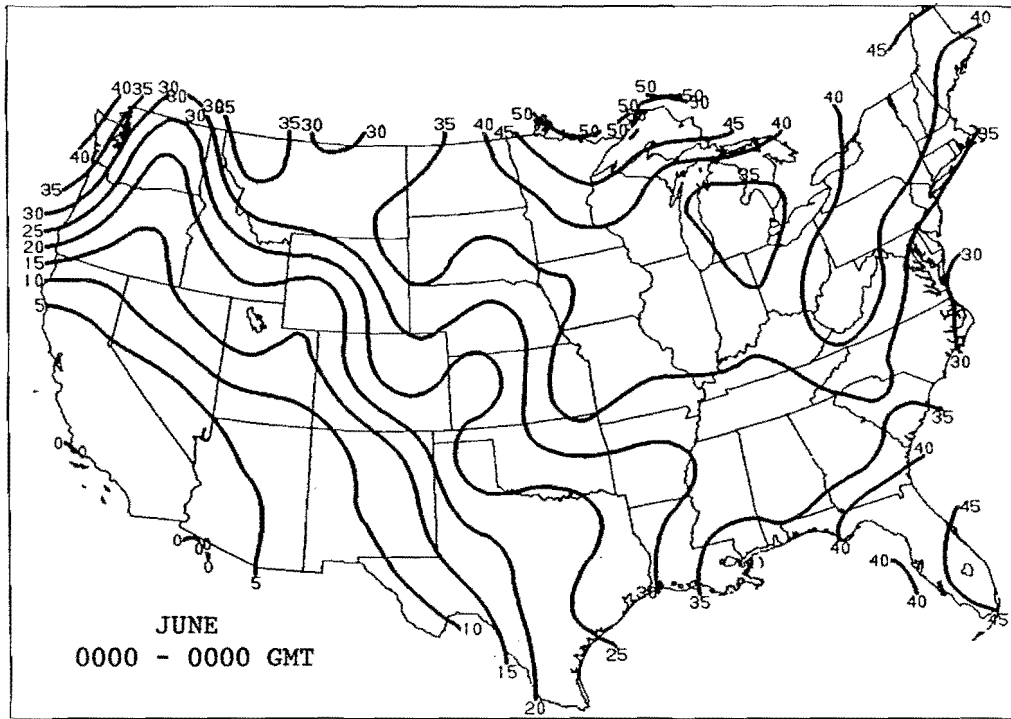


Figure 6.7 Relative frequency of .01 inches or more of precipitation for the 0000 - 0000 GMT period during June.

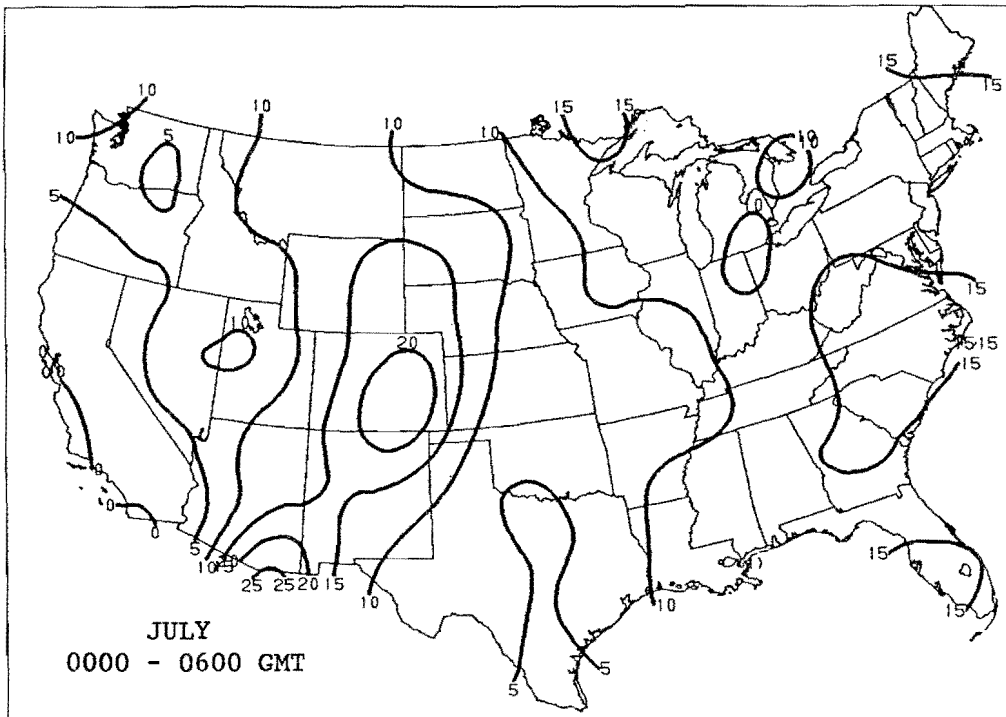


Figure 7.1 Relative frequency of .01 inches or more of precipitation for the 0000 - 0600 GMT period during July.

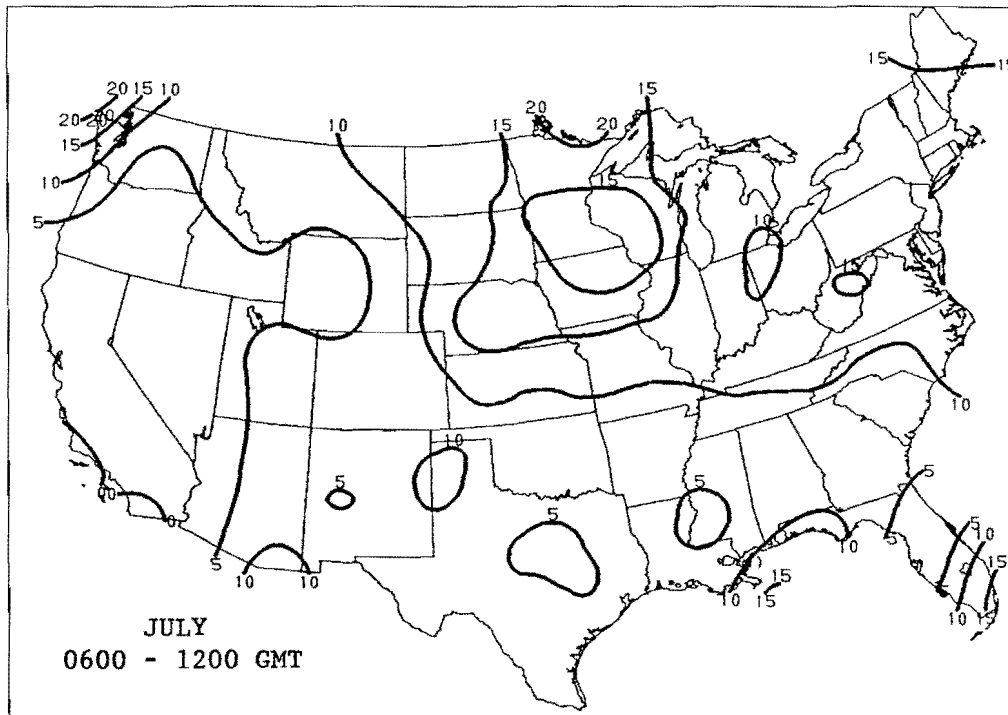


Figure 7.2 Relative frequency of .01 inches or more of precipitation for the 0600 - 1200 GMT period during July.

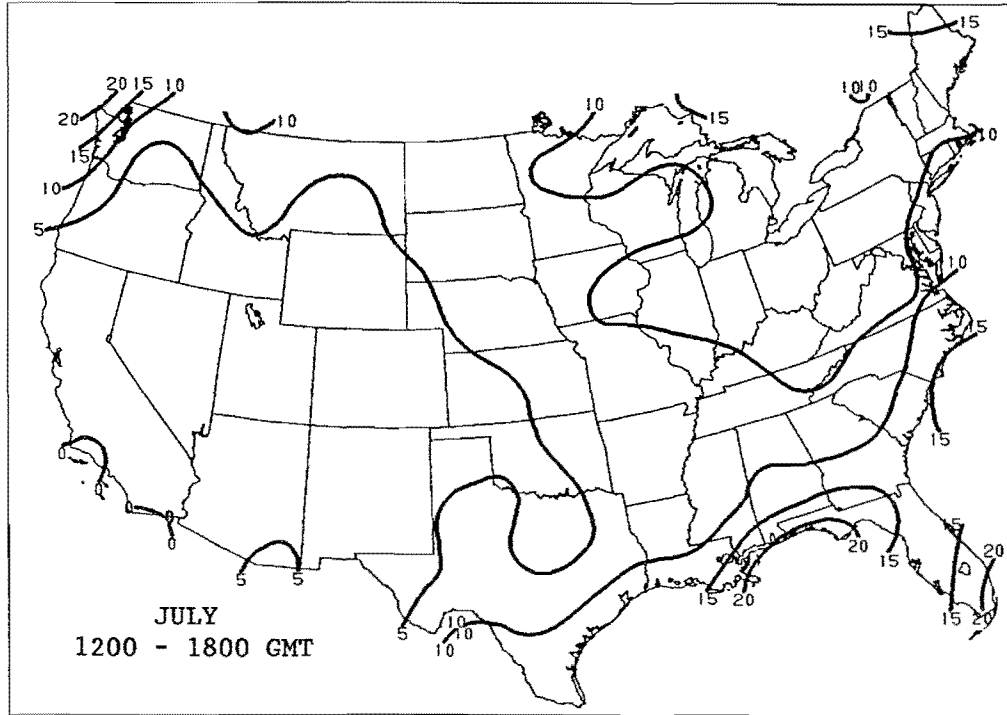


Figure 7.3 Relative frequency of .01 inches or more of precipitation for the 1200 - 1800 GMT period during July.

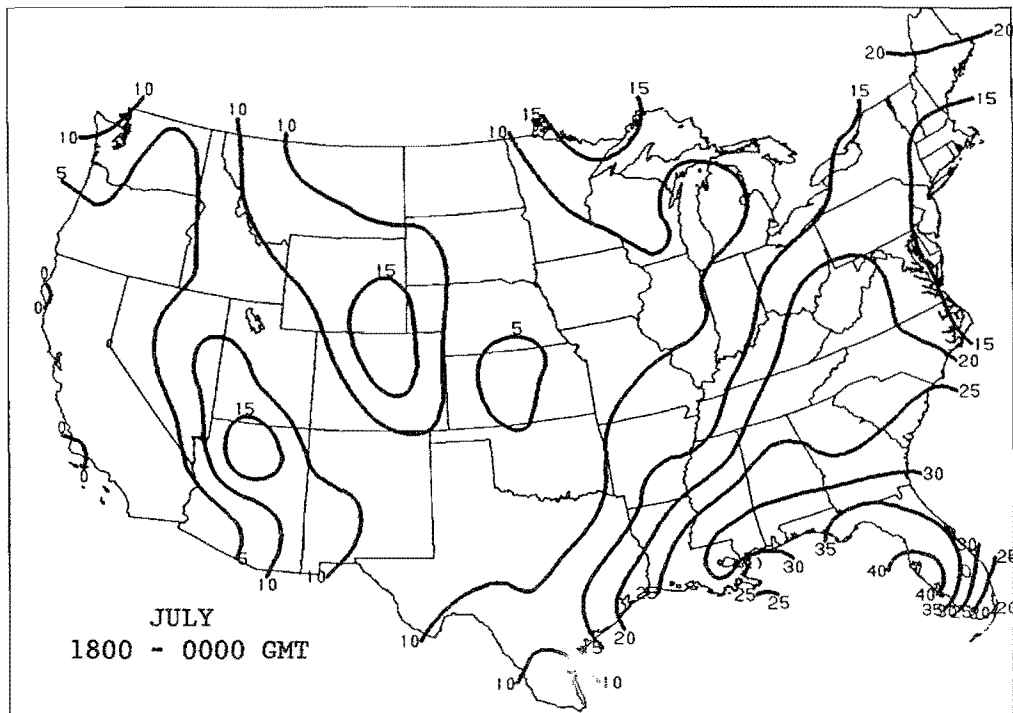


Figure 7.4 Relative frequency of .01 inches or more of precipitation for the 1800 - 0000 GMT period during July.

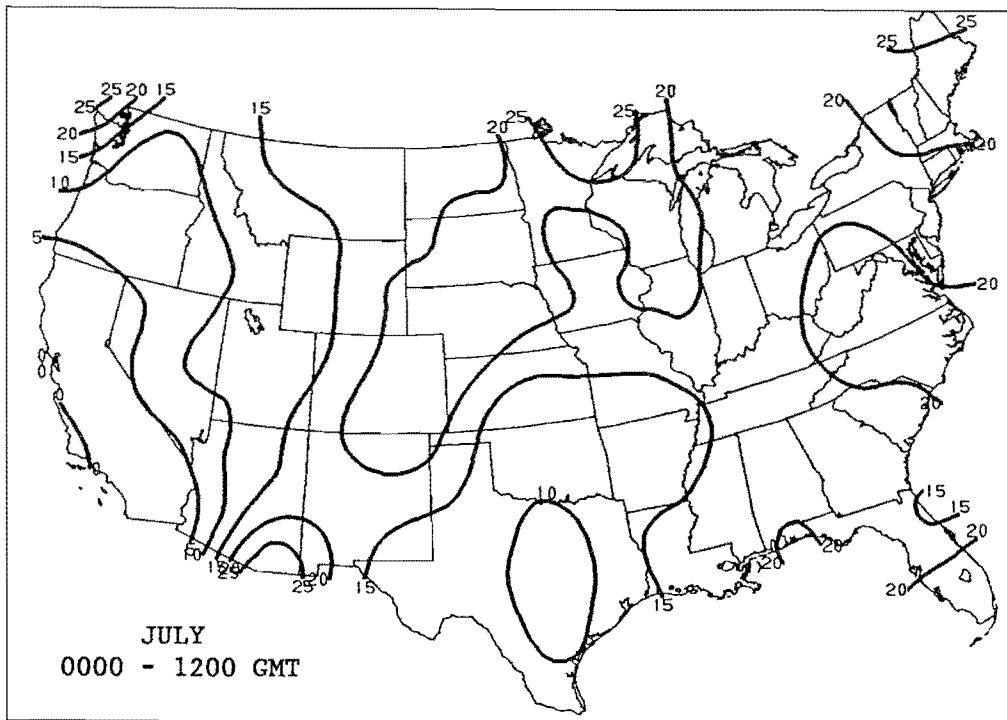


Figure 7.5 Relative frequency of .01 inches or more of precipitation for the 0000 - 1200 GMT period during July.

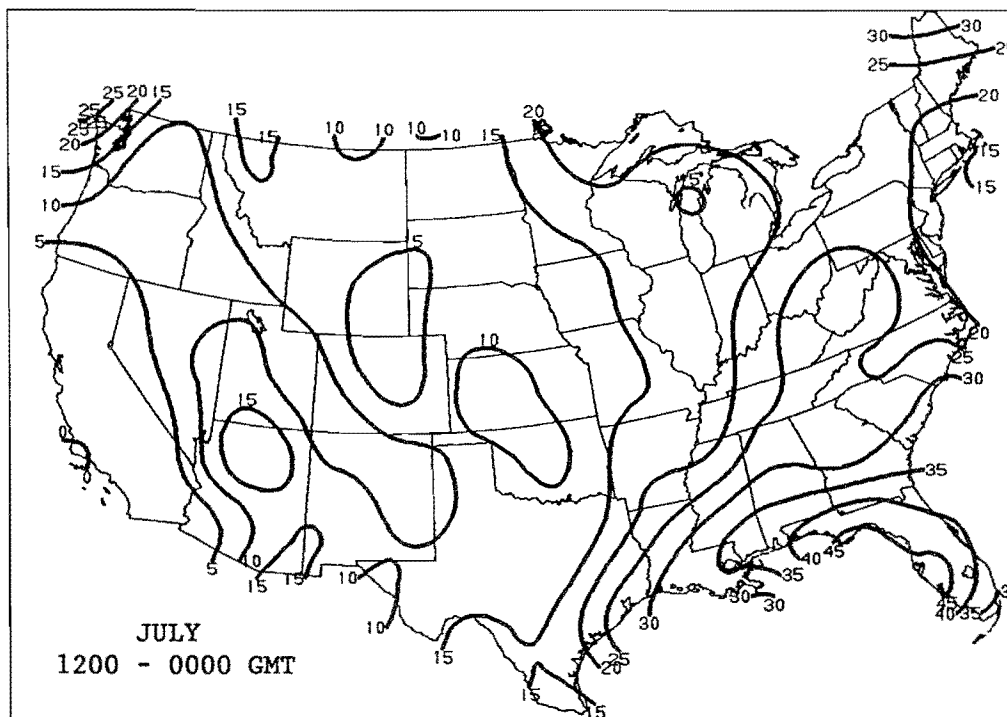


Figure 7.6 Relative frequency of .01 inches or more of precipitation for the 1200 - 0000 GMT period during July.

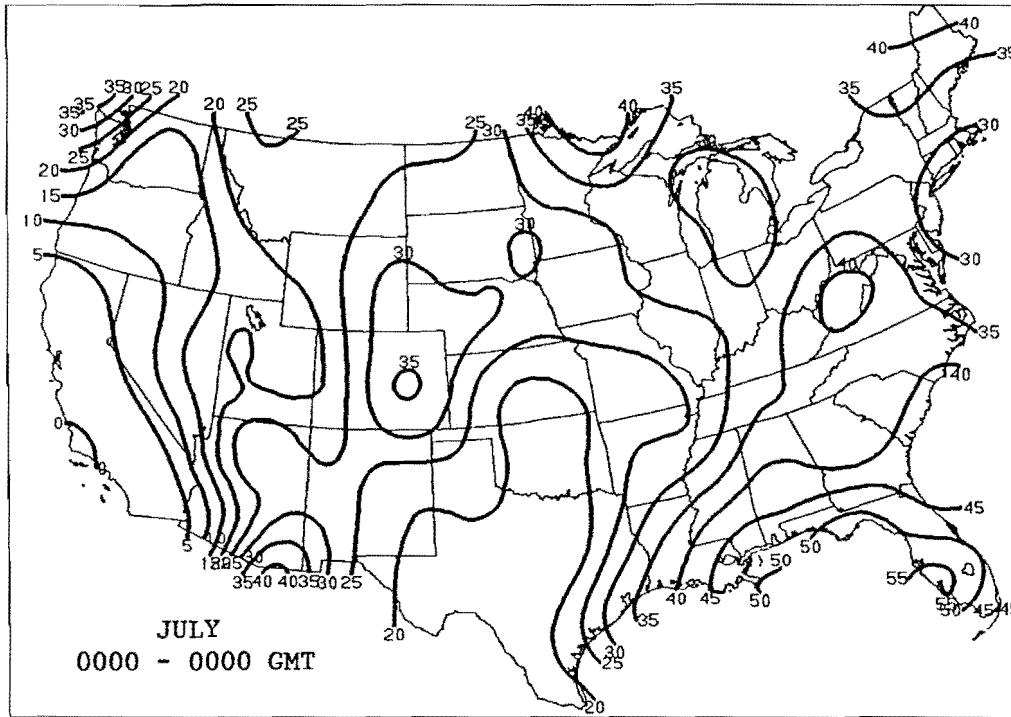


Figure 7.7 Relative frequency of .01 inches or more of precipitation for the 0000 - 0000 GMT period during July.

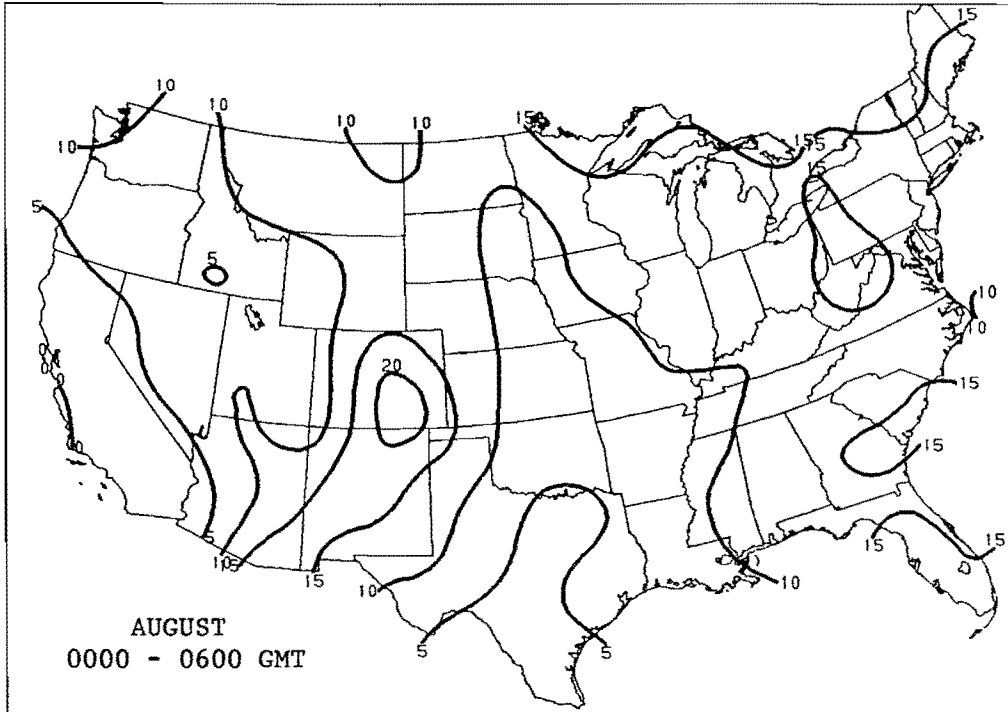


Figure 8.1 Relative frequency of .01 inches or more of precipitation for the 0000 - 0600 GMT period during August.

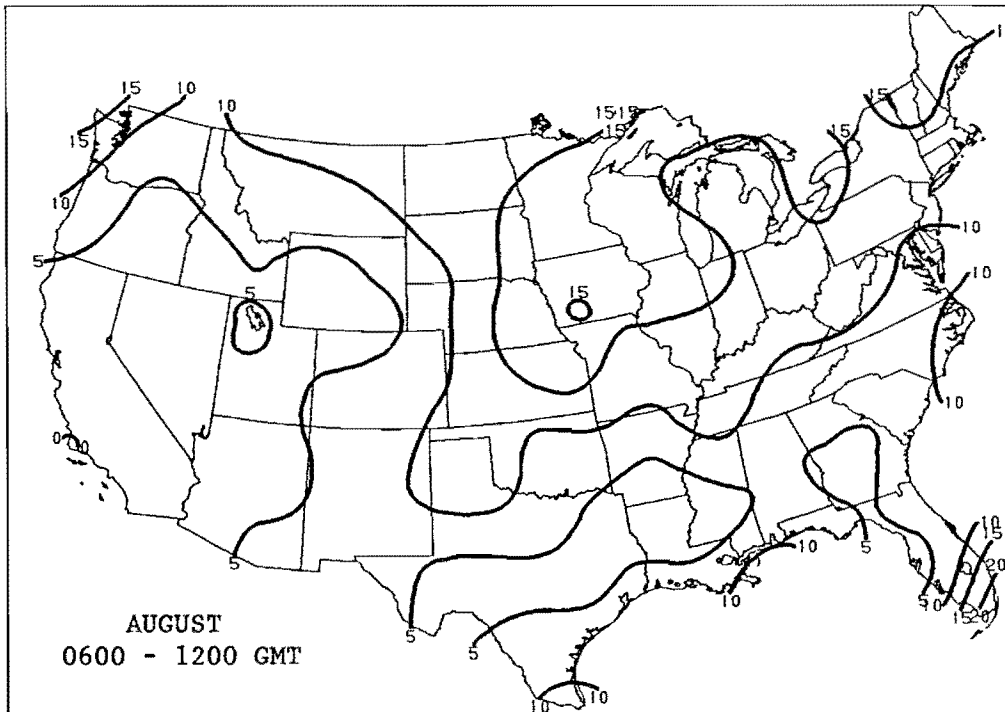


Figure 8.2 Relative frequency of .01 inches or more of precipitation for the 0600 - 1200 GMT period during August.

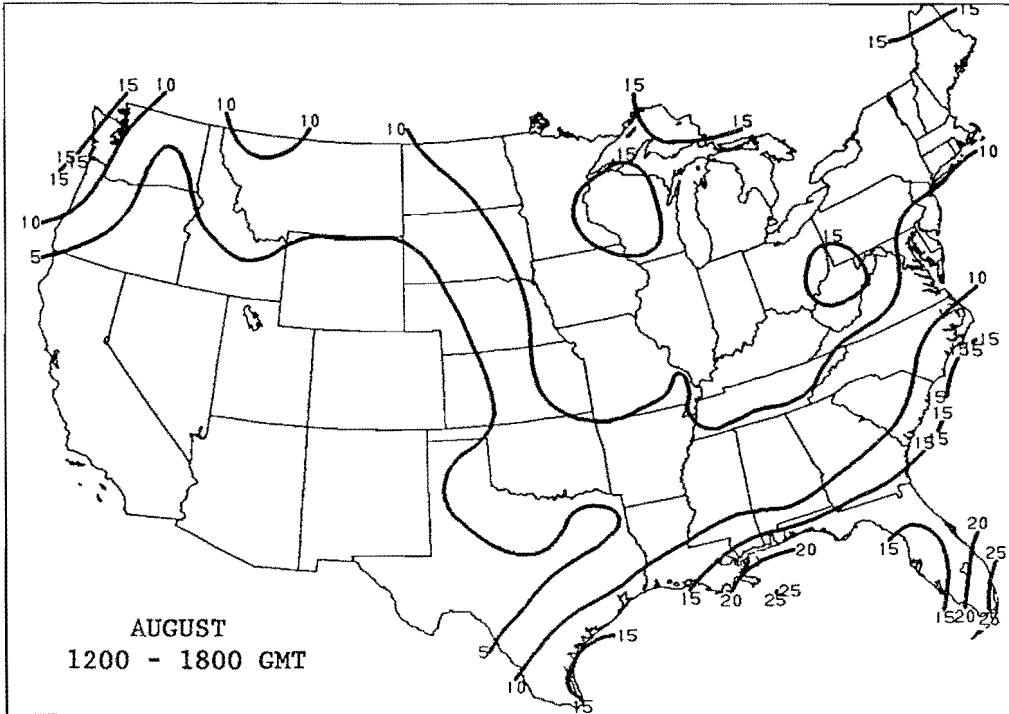


Figure 8.3 Relative frequency of .01 inches or more of precipitation for the 1200 - 1800 GMT period during August.

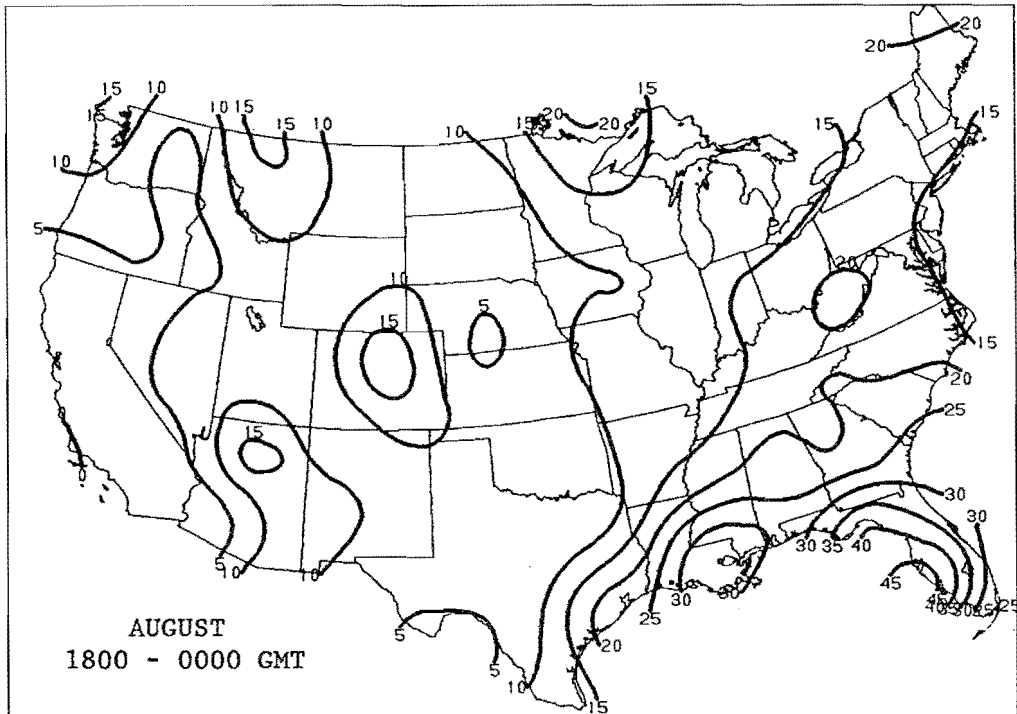


Figure 8.4 Relative frequency of .01 inches or more of precipitation for the 1800 - 0000 GMT period during August.

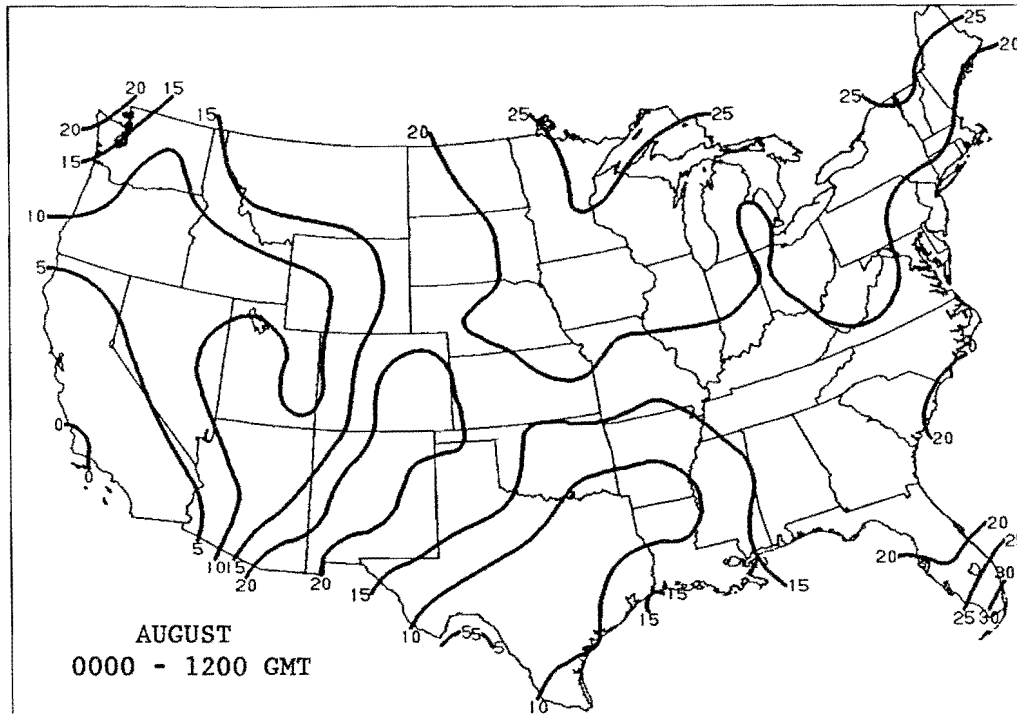


Figure 8.5 Relative frequency of .01 inches or more of precipitation for the 0000 - 1200 GMT period during August.

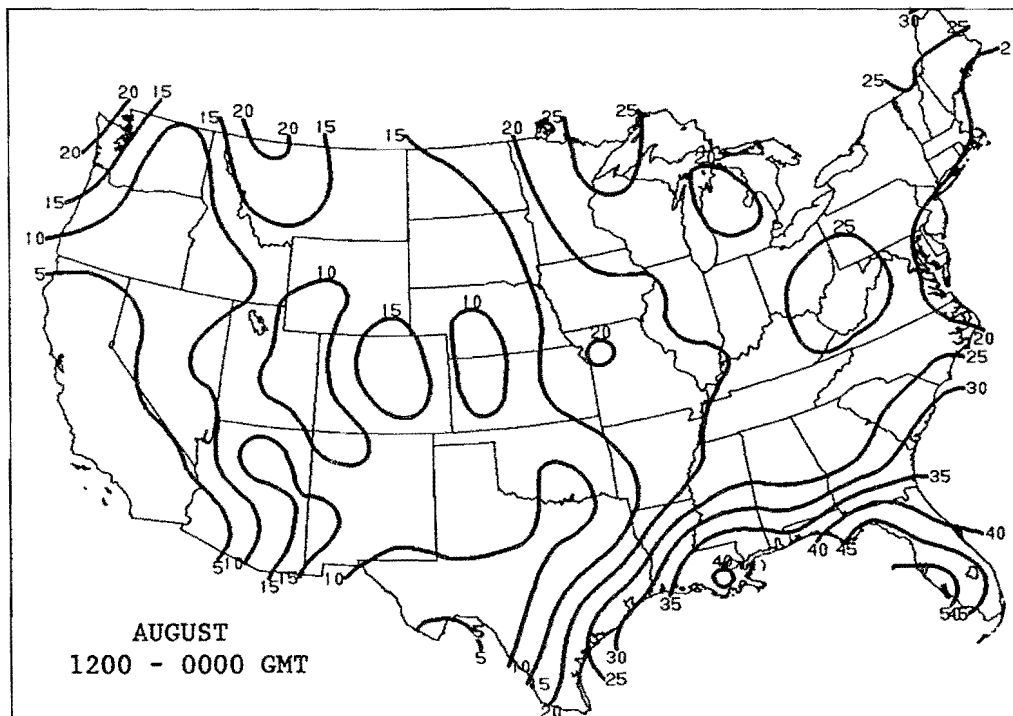


Figure 8.6 Relative frequency of .01 inches or more of precipitation for the 1200 - 0000 GMT period during August.

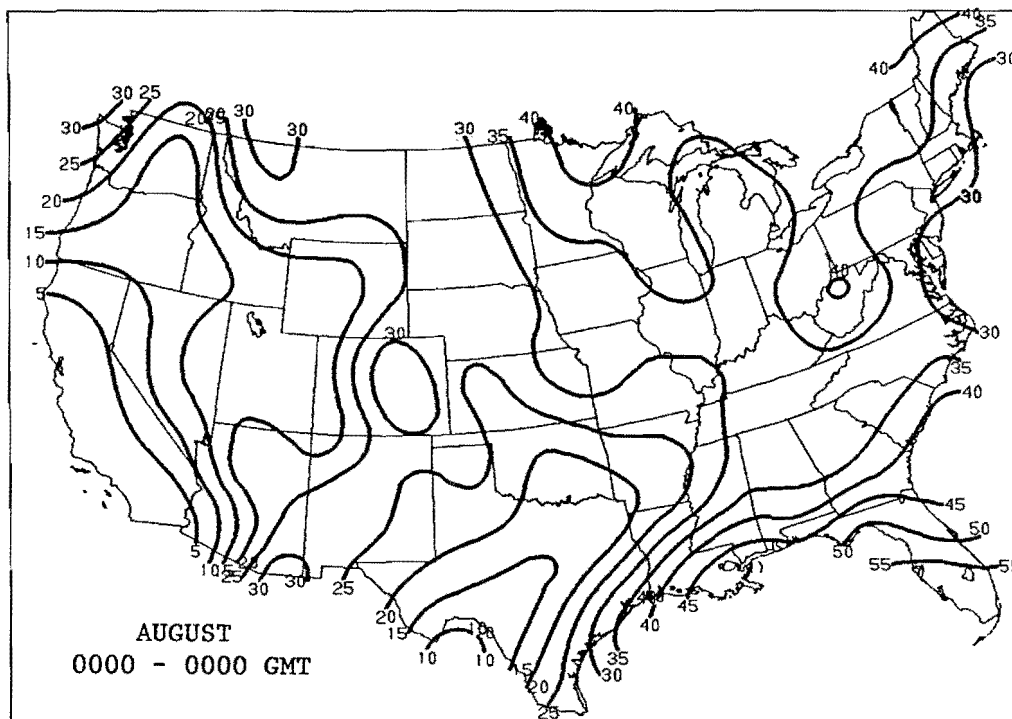


Figure 8.7 Relative frequency of .01 inches or more of precipitation for the 0000 - 0000 GMT period during August.

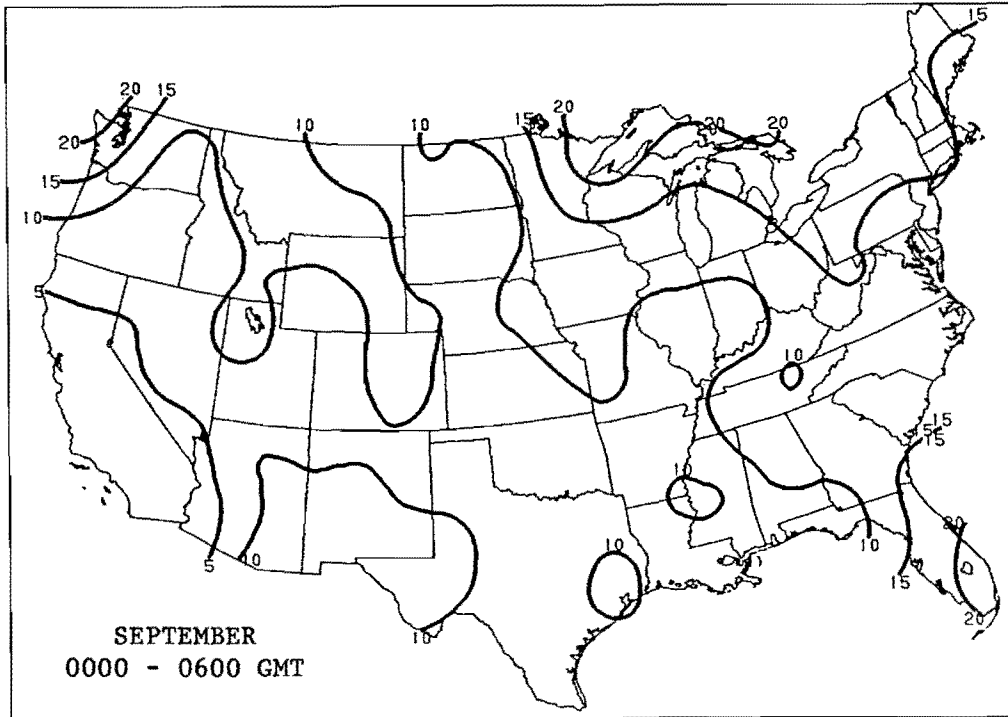


Figure 9.1 Relative frequency of .01 inches or more of precipitation for the 0000 - 0600 GMT period during September.

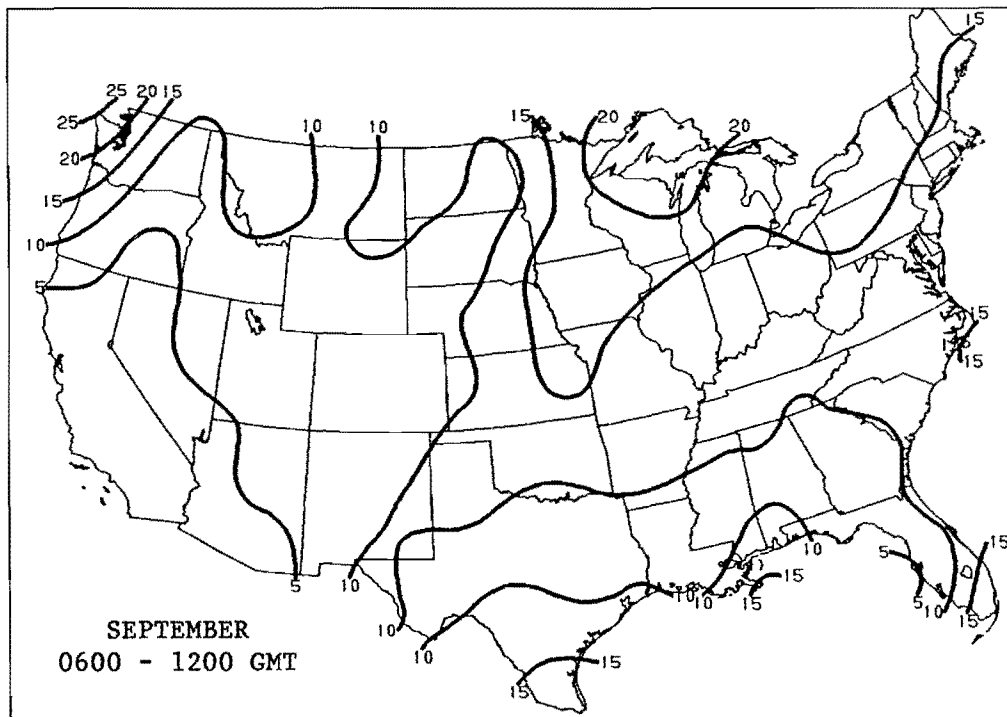


Figure 9.2 Relative frequency of .01 inches or more of precipitation for the 0600 - 1200 GMT period during September.

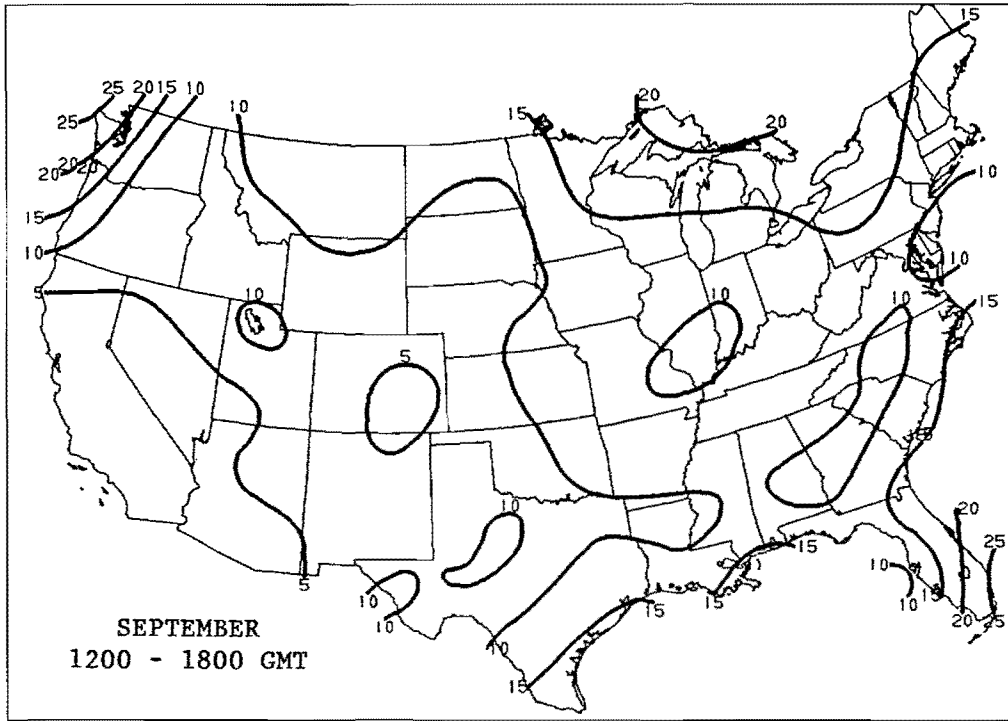


Figure 9.3 Relative frequency of .01 inches or more of precipitation for the 1200 - 1800 GMT period during September.

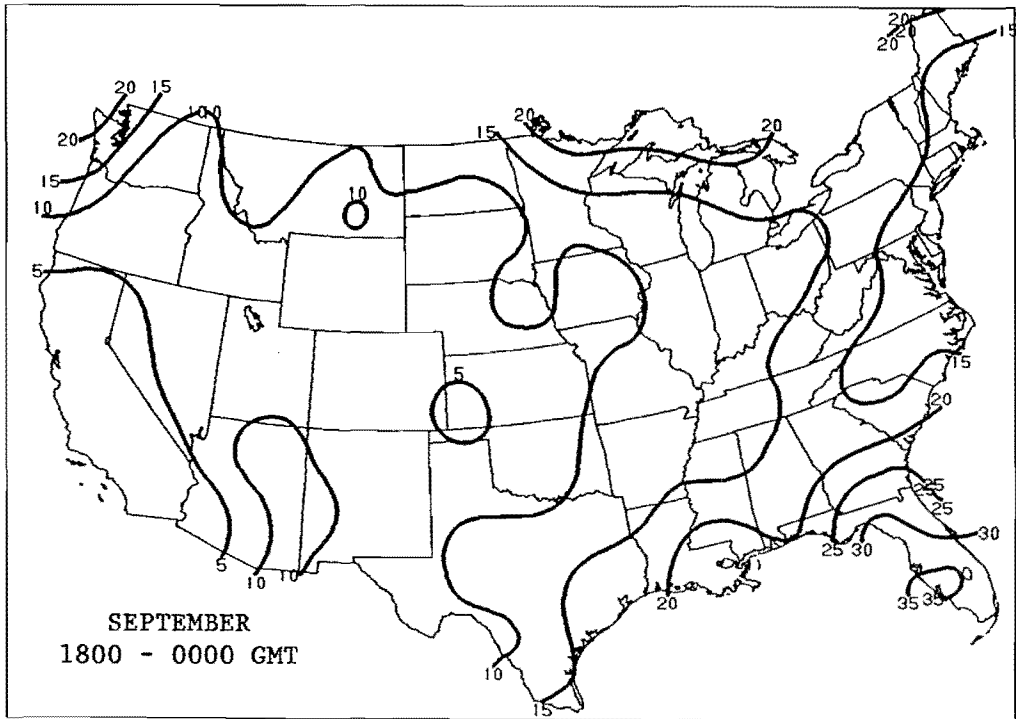


Figure 9.4 Relative frequency of .01 inches or more of precipitation for the 1800 - 0000 GMT period during September.

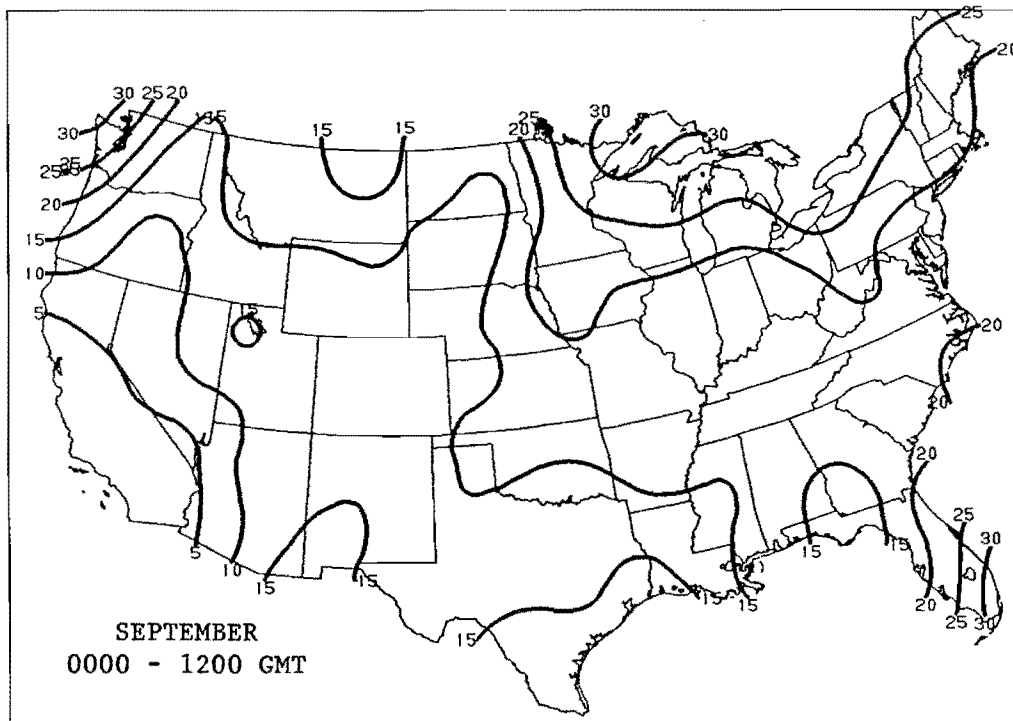


Figure 9.5 Relative frequency of .01 inches or more of precipitation for the 0000 - 1200 GMT period during September.

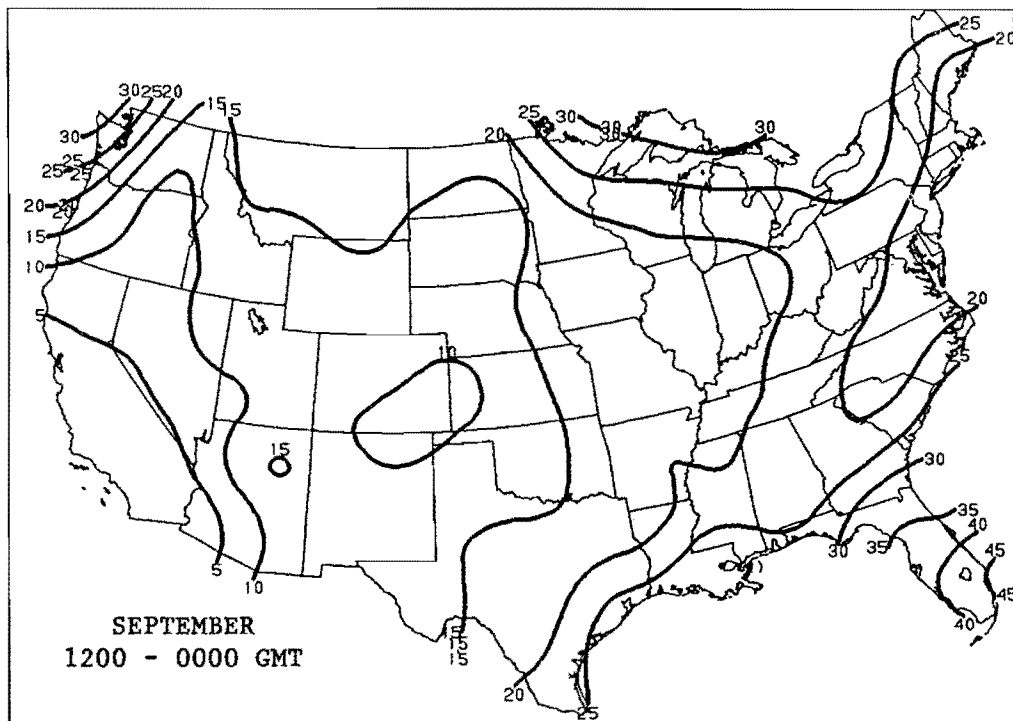


Figure 9.6 Relative frequency of .01 inches or more of precipitation for the 1200 - 0000 GMT period during September.

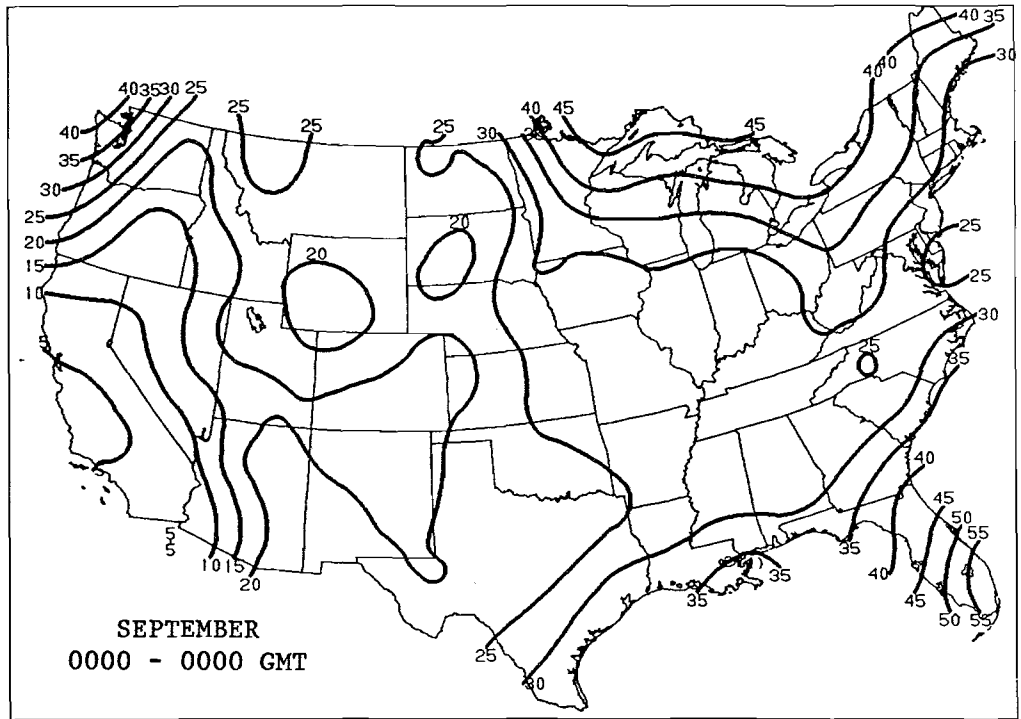


Figure 9.7 Relative frequency of .01 inches or more of precipitation for the 0000 - 0000 GMT period during September.

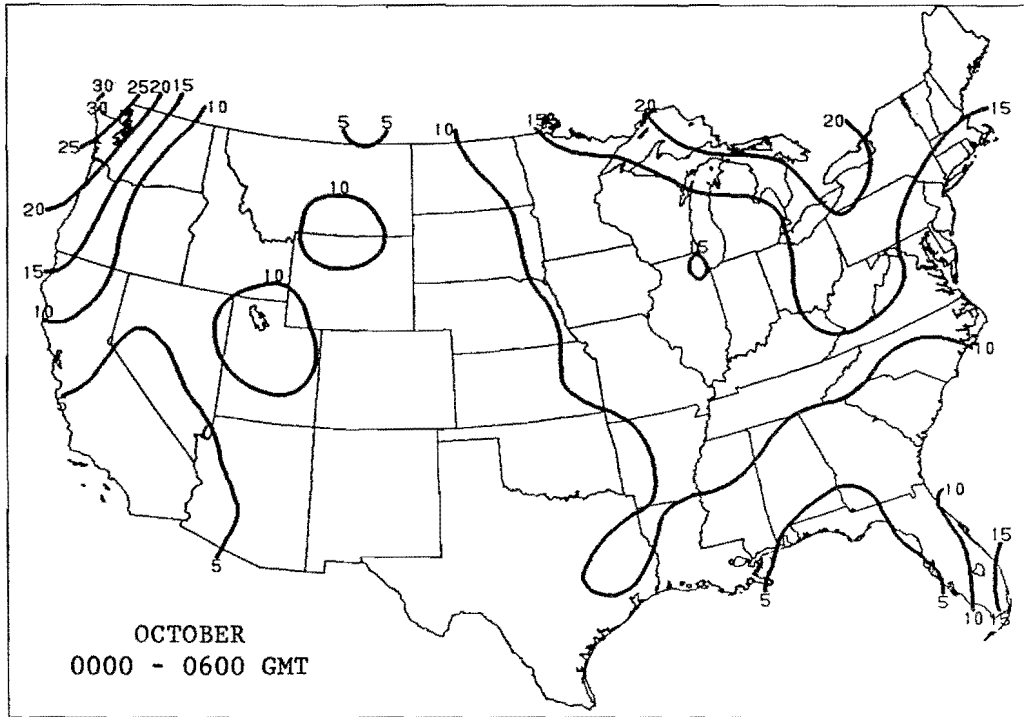


Figure 10.1 Relative frequency of .01 inches or more of precipitation for the 0000 - 0600 GMT period during October.

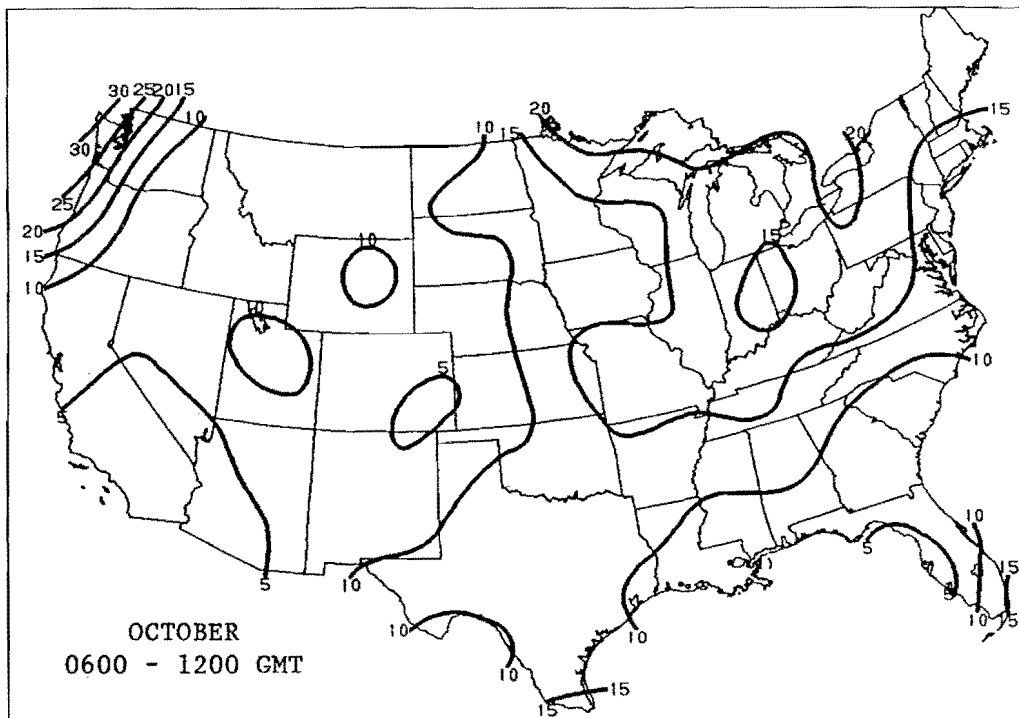


Figure 10.2 Relative frequency of .01 inches or more of precipitation for the 0600 - 1200 GMT period during October.

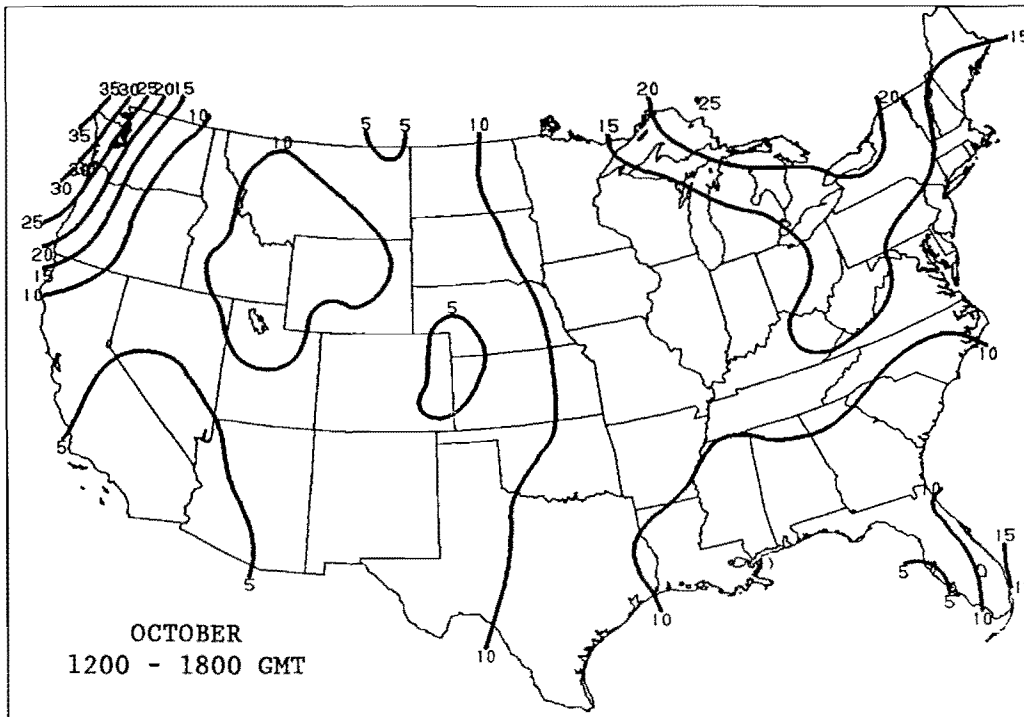


Figure 10.3 Relative frequency of .01 inches or more of precipitation for the 1200 - 1800 GMT period during October.

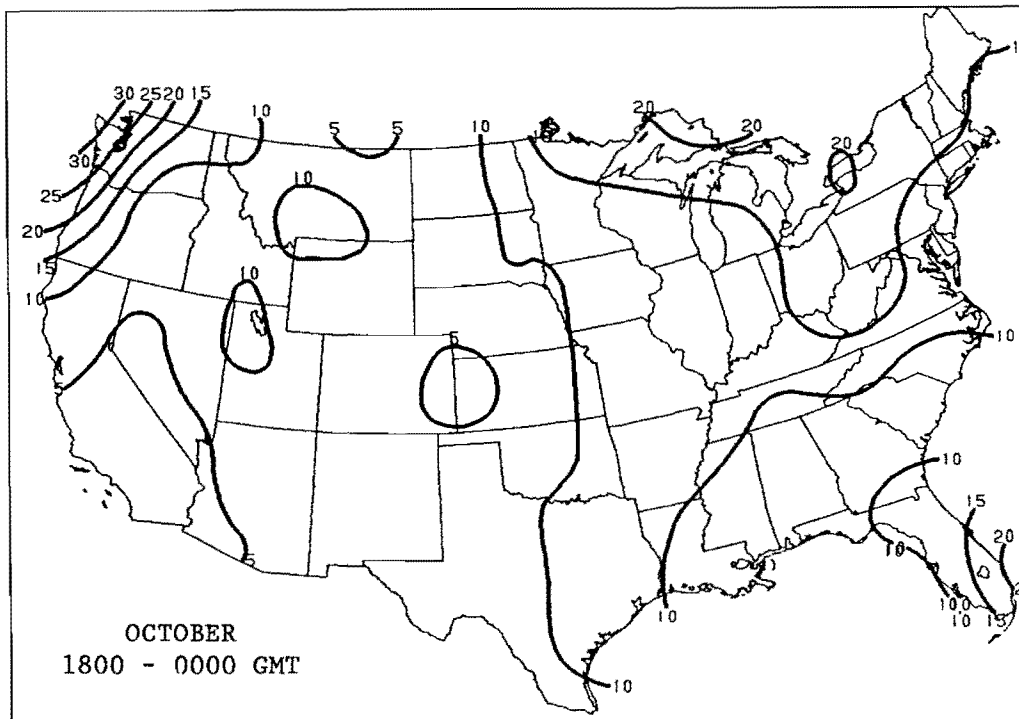


Figure 10.4 Relative frequency of .01 inches or more of precipitation for the 1800 - 0000 GMT period during October.

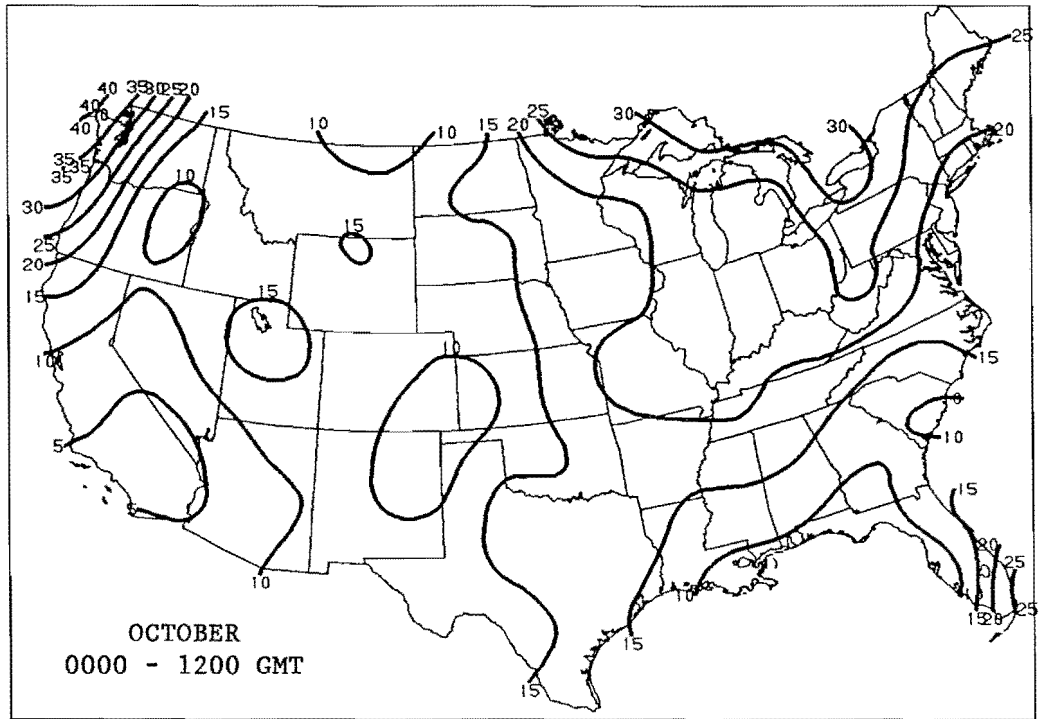


Figure 10.5 Relative frequency of .01 inches or more of precipitation for the 0000 - 1200 GMT period during October.

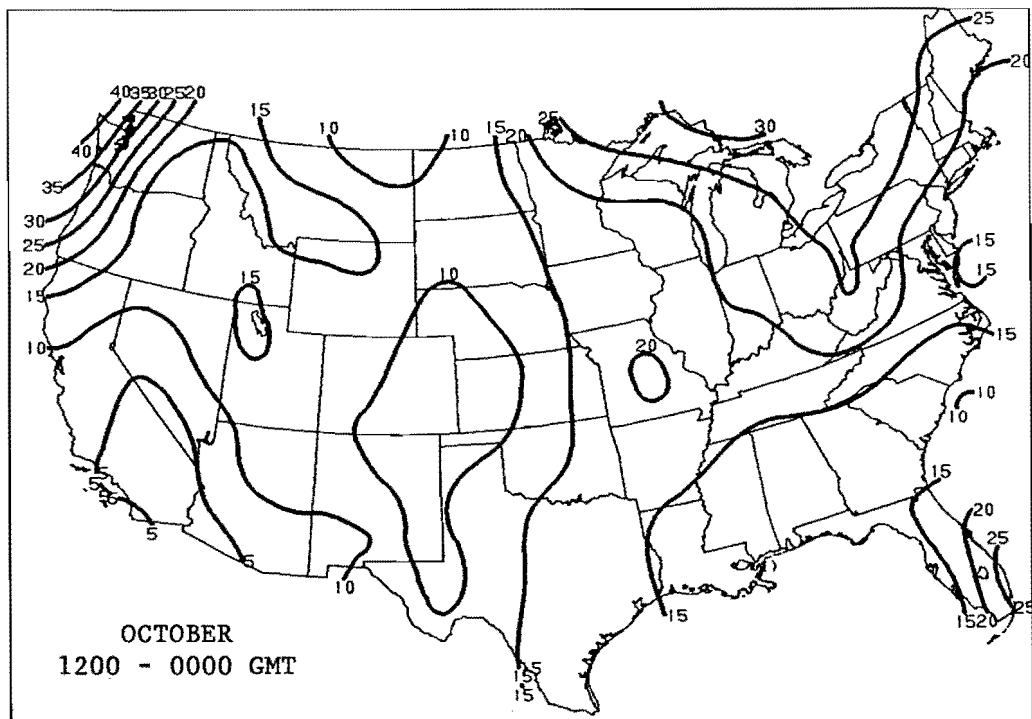


Figure 10.6 Relative frequency of .01 inches or more of precipitation for the 1200 - 0000 GMT period during October.

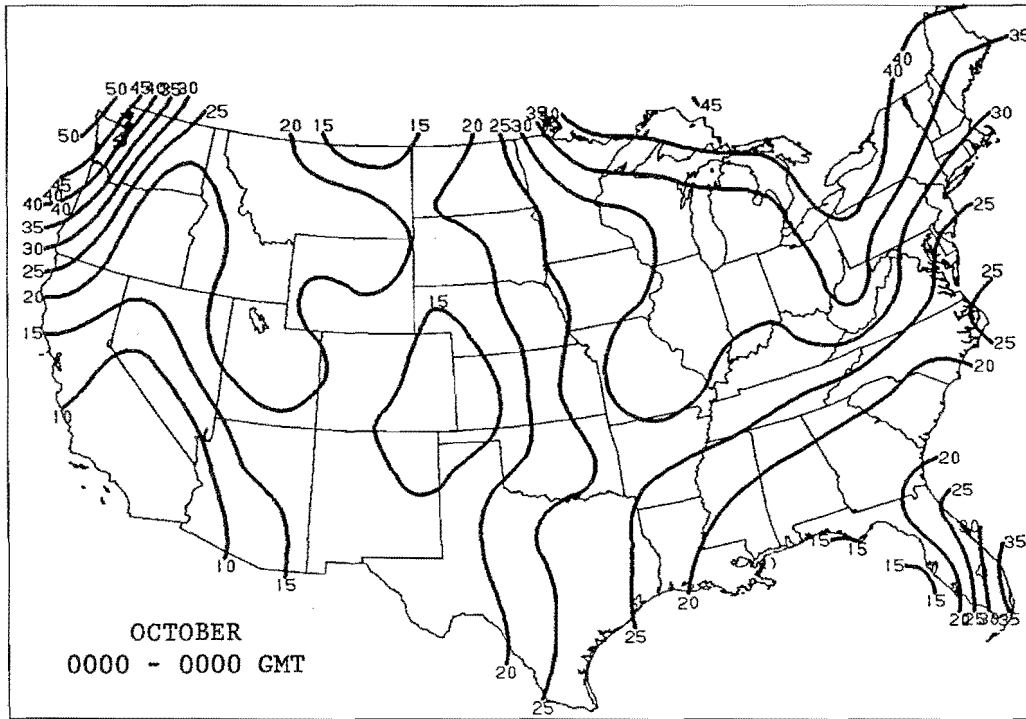


Figure 10.7 Relative frequency of .01 inches or more of precipitation for the 0000 - 0000 GMT period during October.

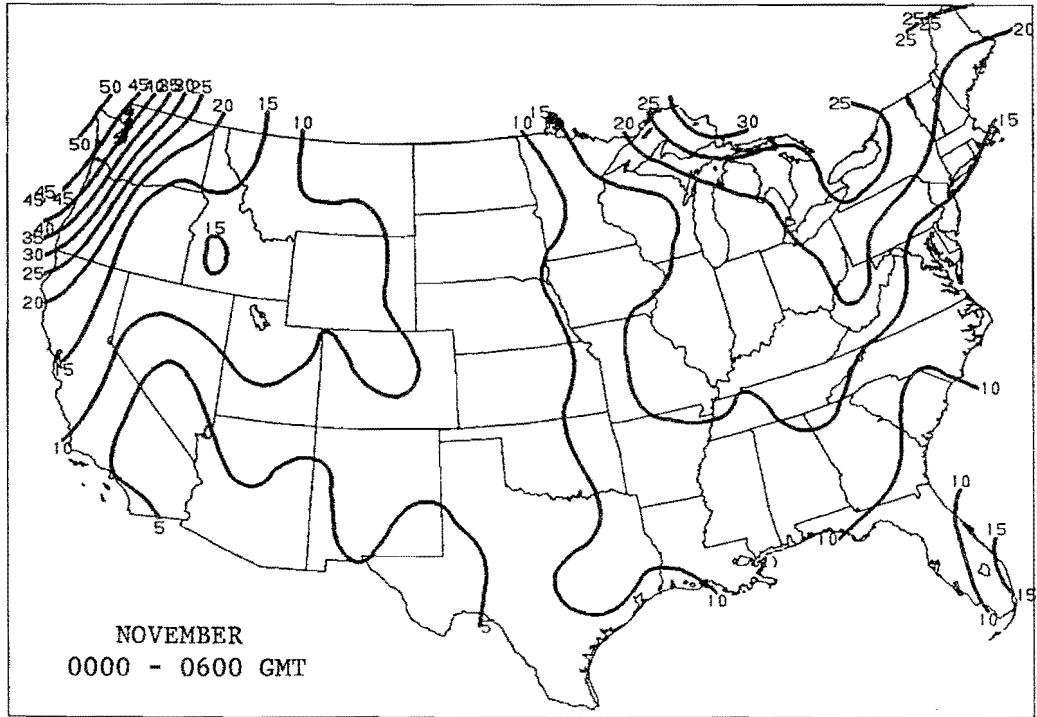


Figure 11.1 Relative frequency of .01 inches or more of precipitation for the 0000 - 0600 GMT period during November.

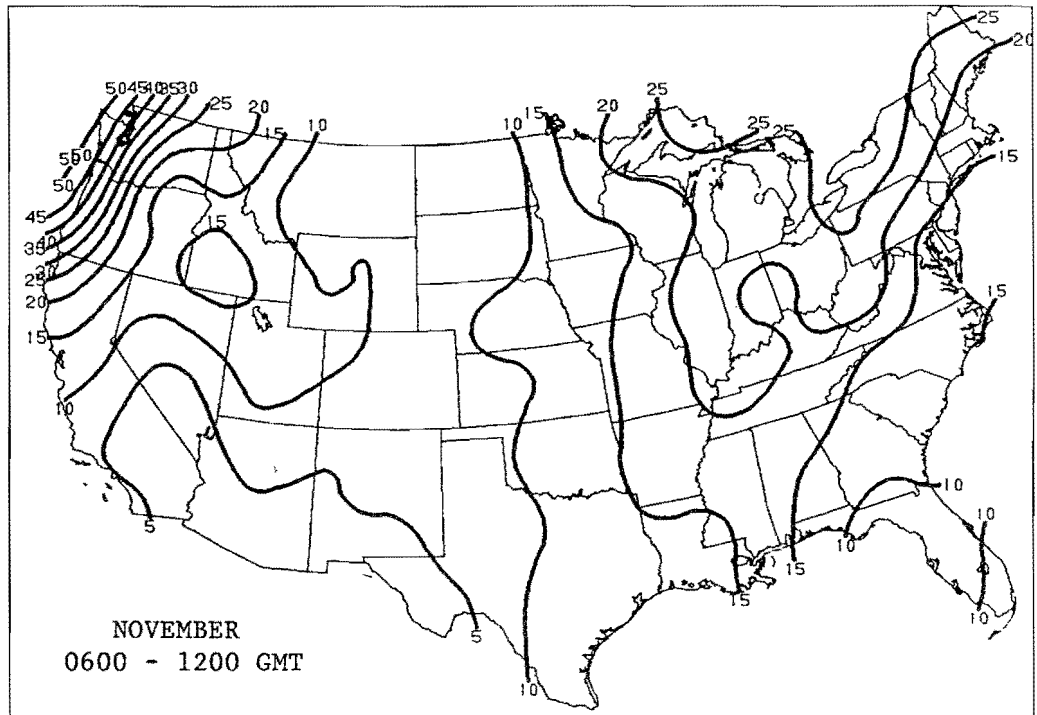


Figure 11.2 Relative frequency of .01 inches or more of precipitation for the 0600 - 1200 GMT period during November.

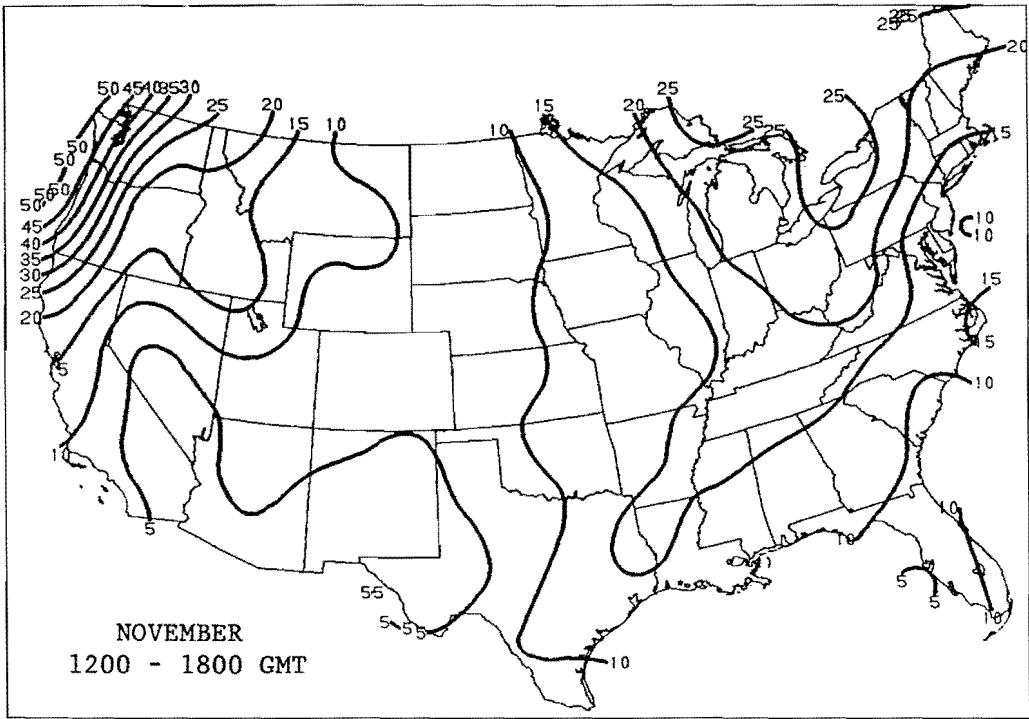


Figure 11.3 Relative frequency of .01 inches or more of precipitation for the 1200 - 1800 GMT period during November.

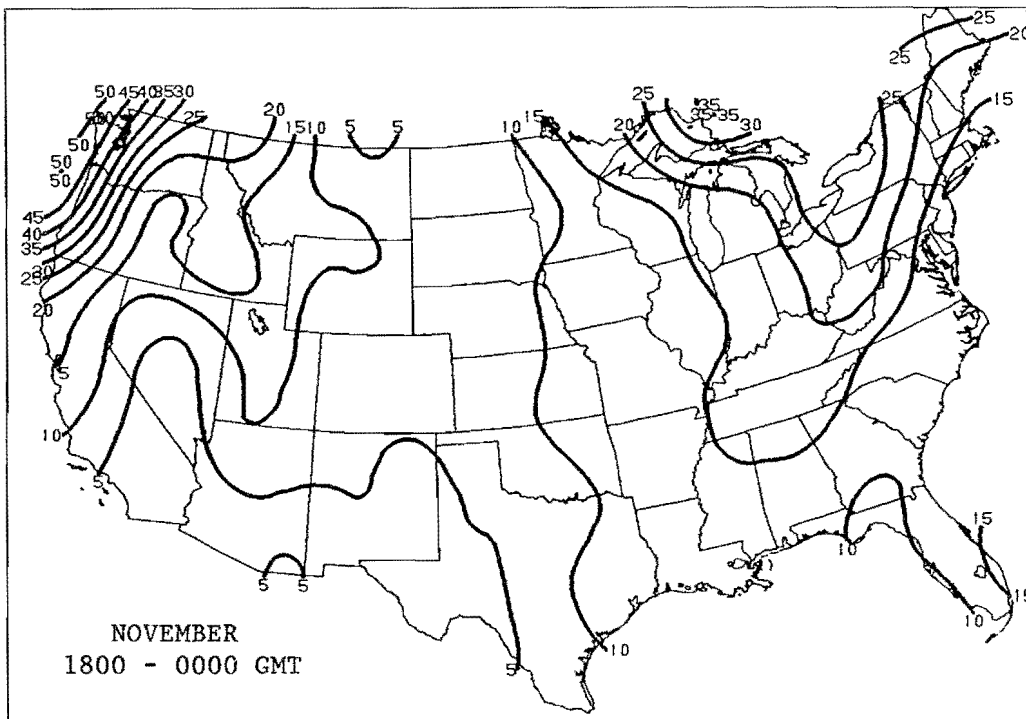


Figure 11.4 Relative frequency of .01 inches or more of precipitation for the 1800 - 0000 GMT period during November.

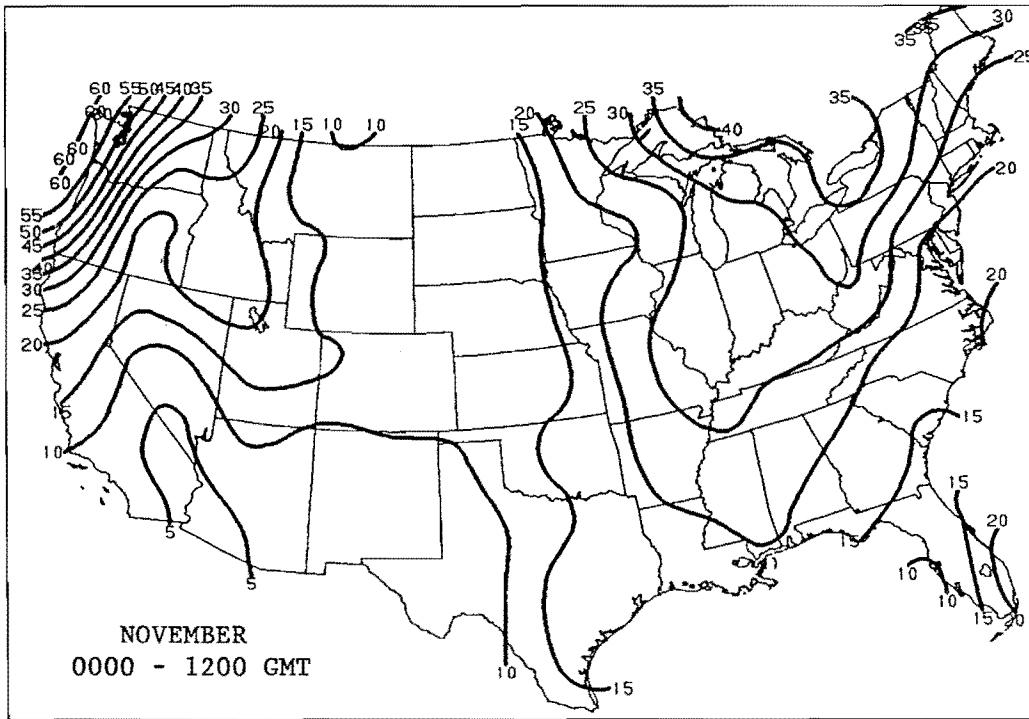


Figure 11.5 Relative frequency of .01 inches or more of precipitation for the 0000 - 1200 GMT period during November.

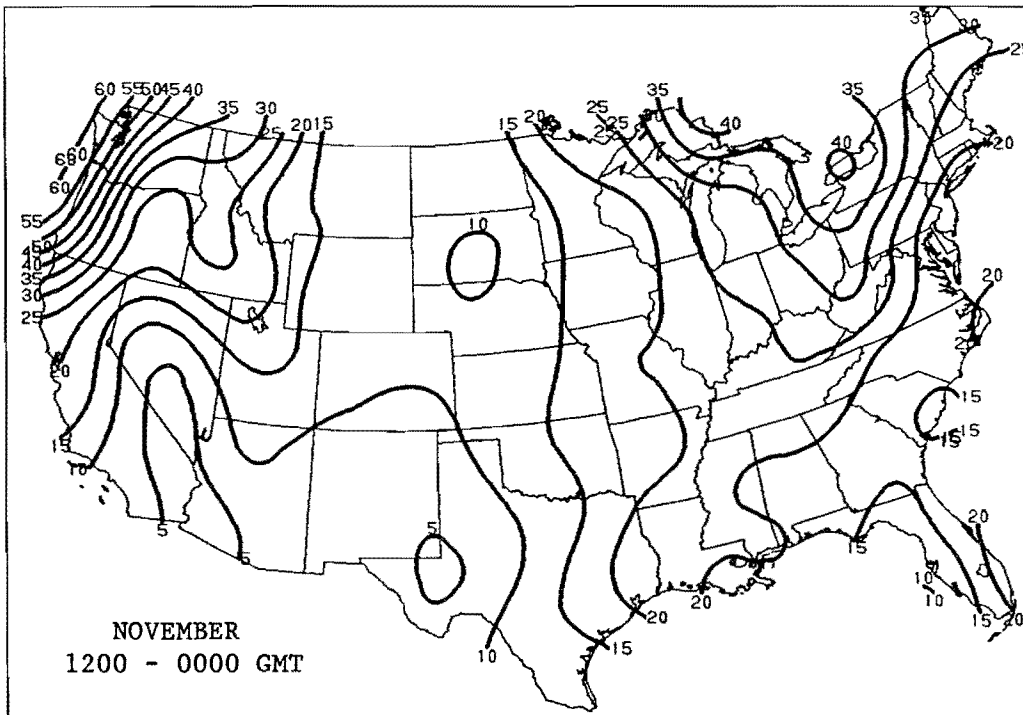


Figure 11.6 Relative frequency of .01 inches or more of precipitation for the 1200 - 0000 GMT period during November.

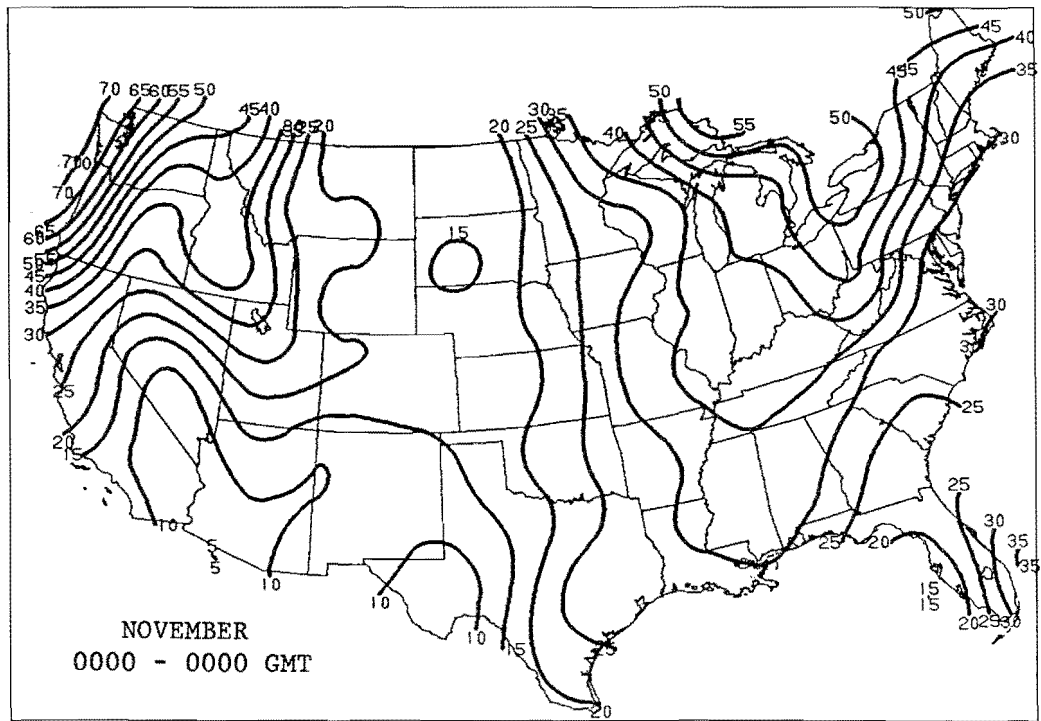


Figure 11.7 Relative frequency of .01 inches or more of precipitation for the 0000 - 0000 GMT period during November.

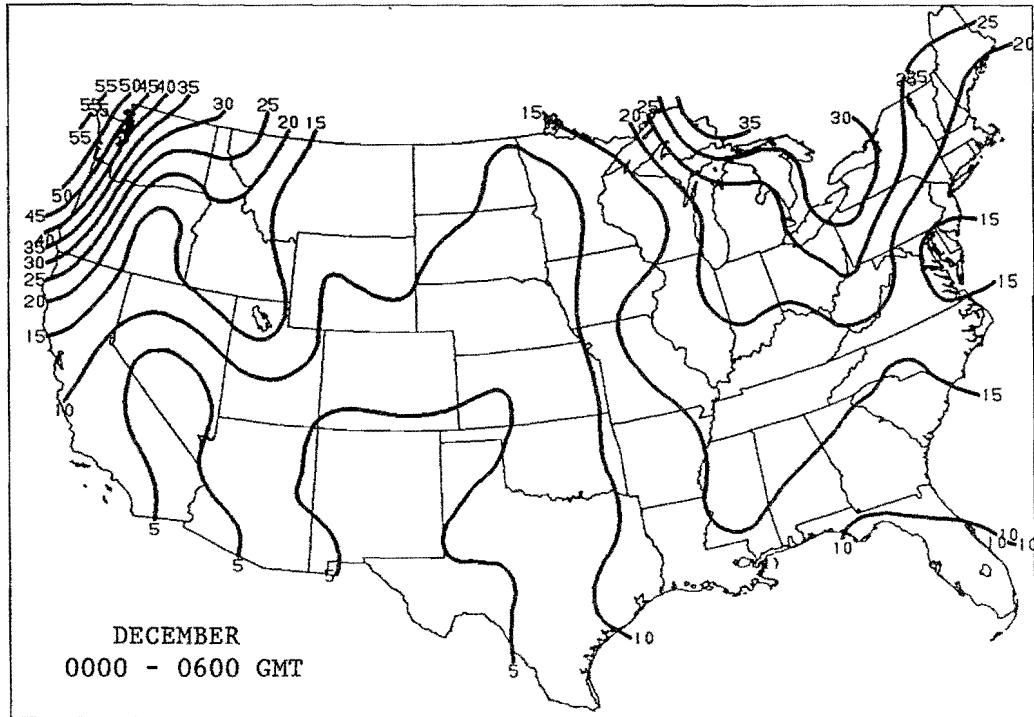


Figure 12.1 Relative frequency of .01 inches or more of precipitation for the 0000 - 0600 GMT period during December.

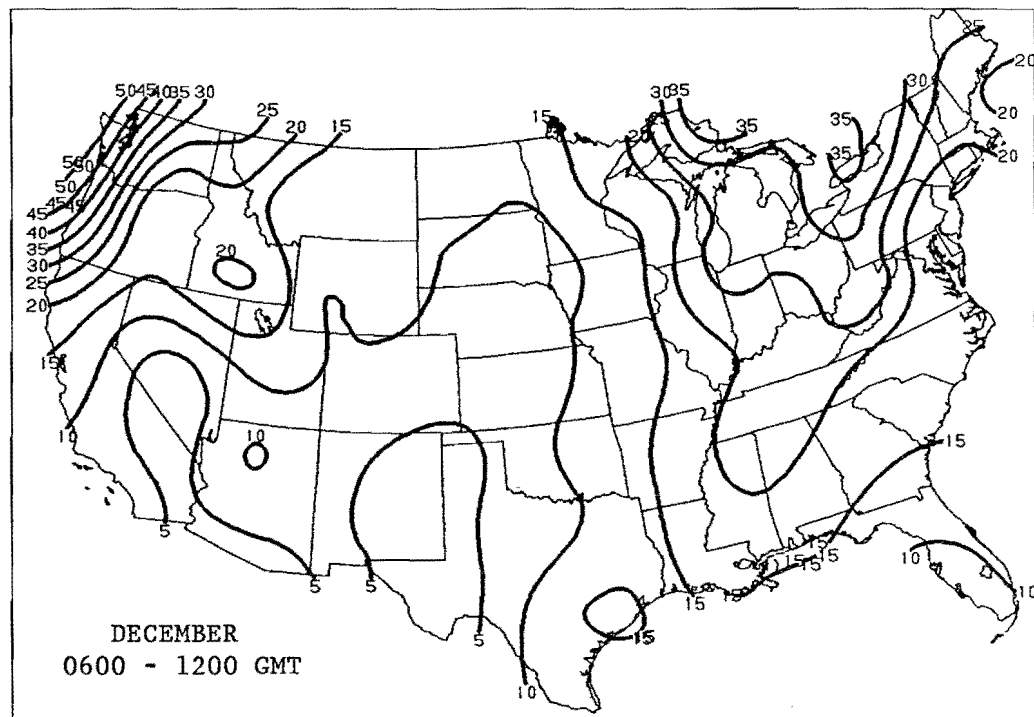


Figure 12.2 Relative frequency of .01 inches or more of precipitation for the 0600 - 1200 GMT period during December.

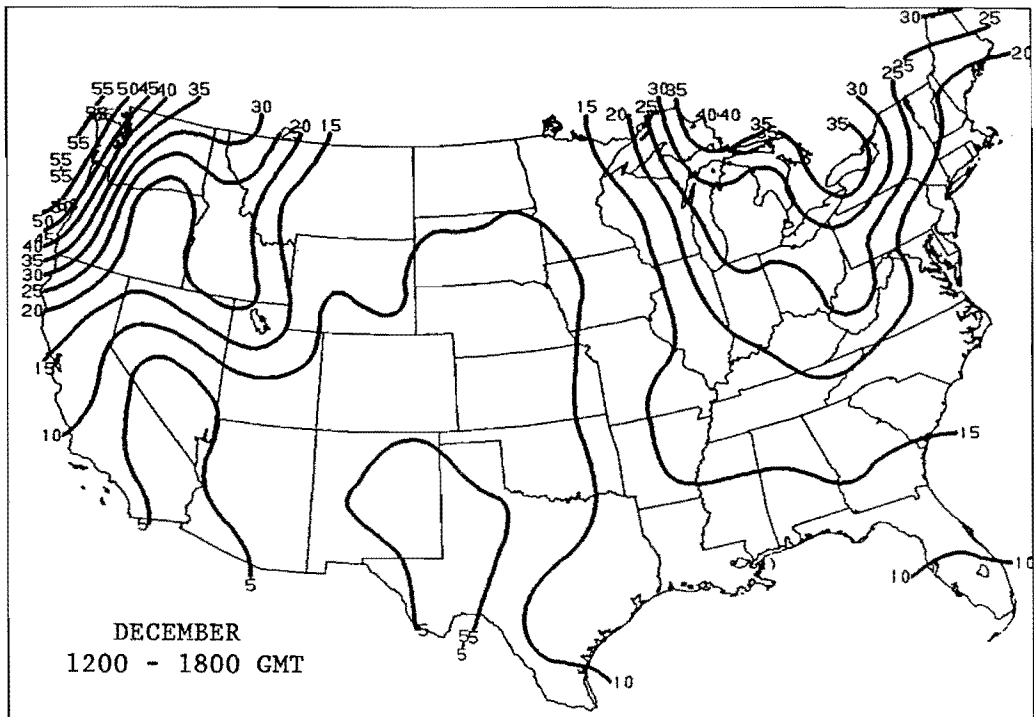


Figure 12.3 Relative frequency of .01 inches or more of precipitation for the 1200 - 1800 GMT period during December.

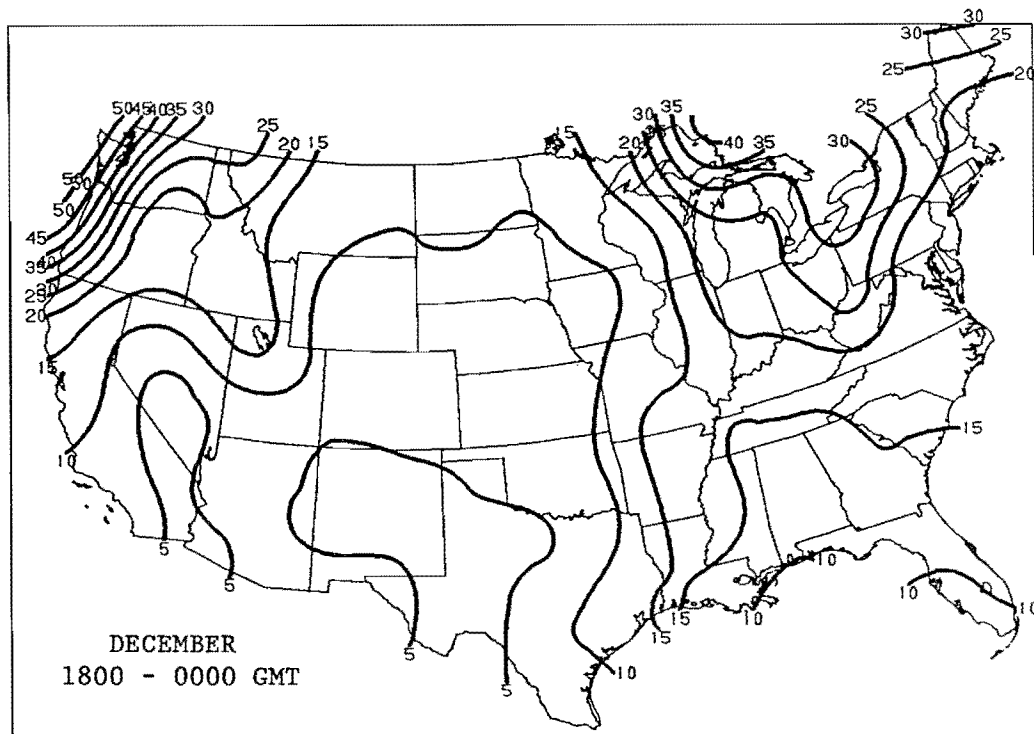


Figure 12.4 Relative frequency of .01 inches or more of precipitation for the 1800 - 0000 GMT period during December.

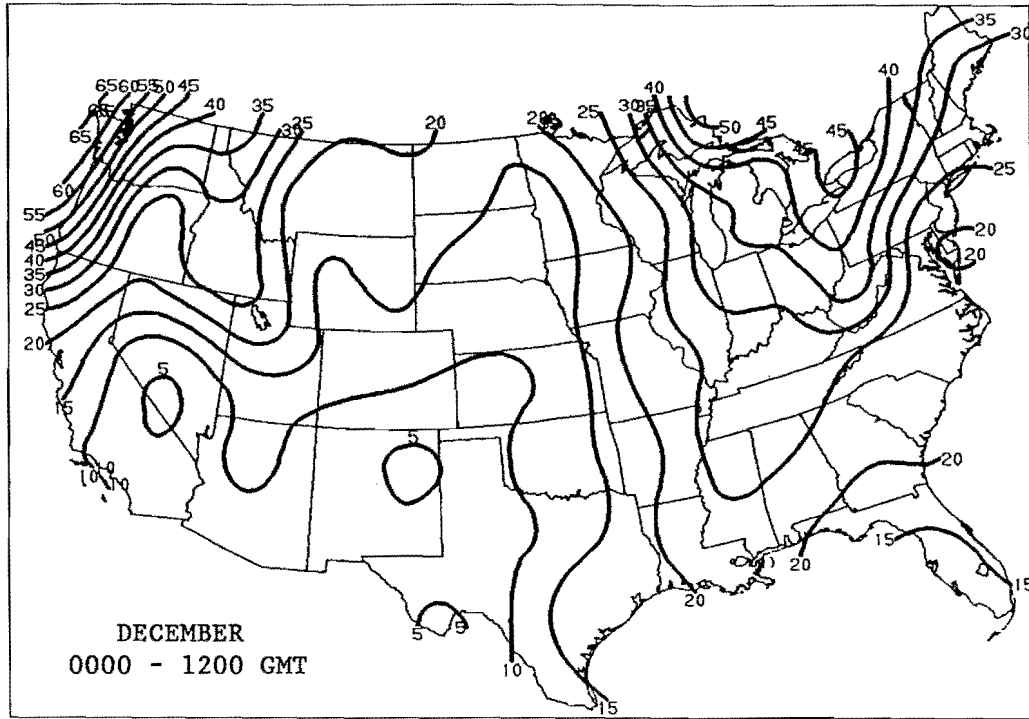


Figure 12.5 Relative frequency of .01 inches or more of precipitation for the 0000 - 1200 GMT period during December.

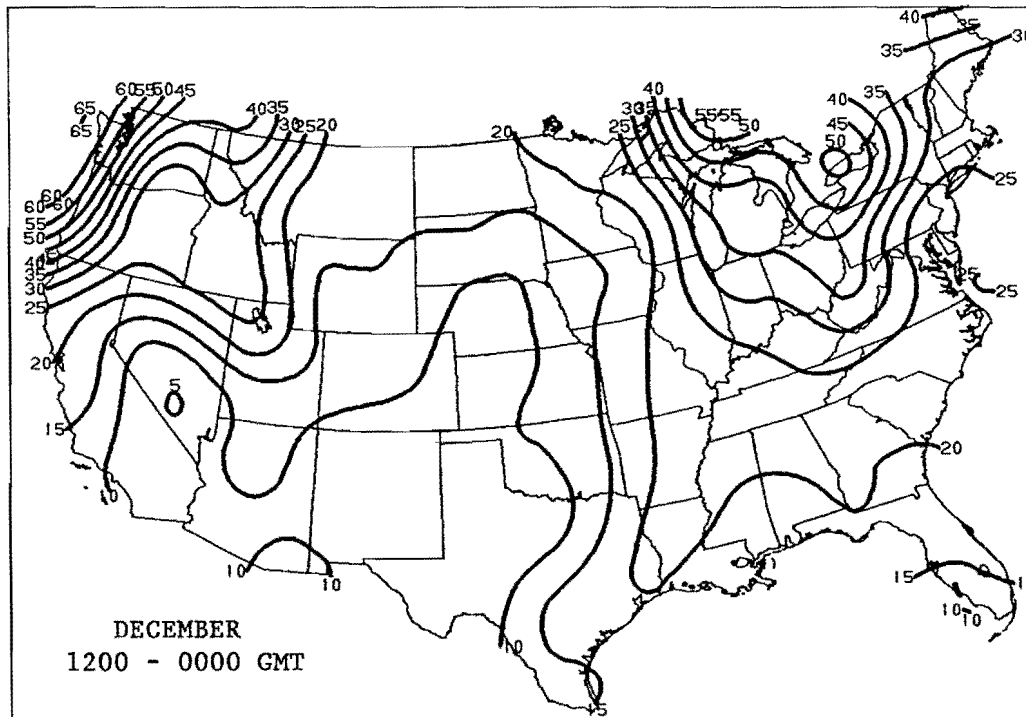


Figure 12.6 Relative frequency of .01 inches or more of precipitation for the 1200 - 0000 GMT period during December.

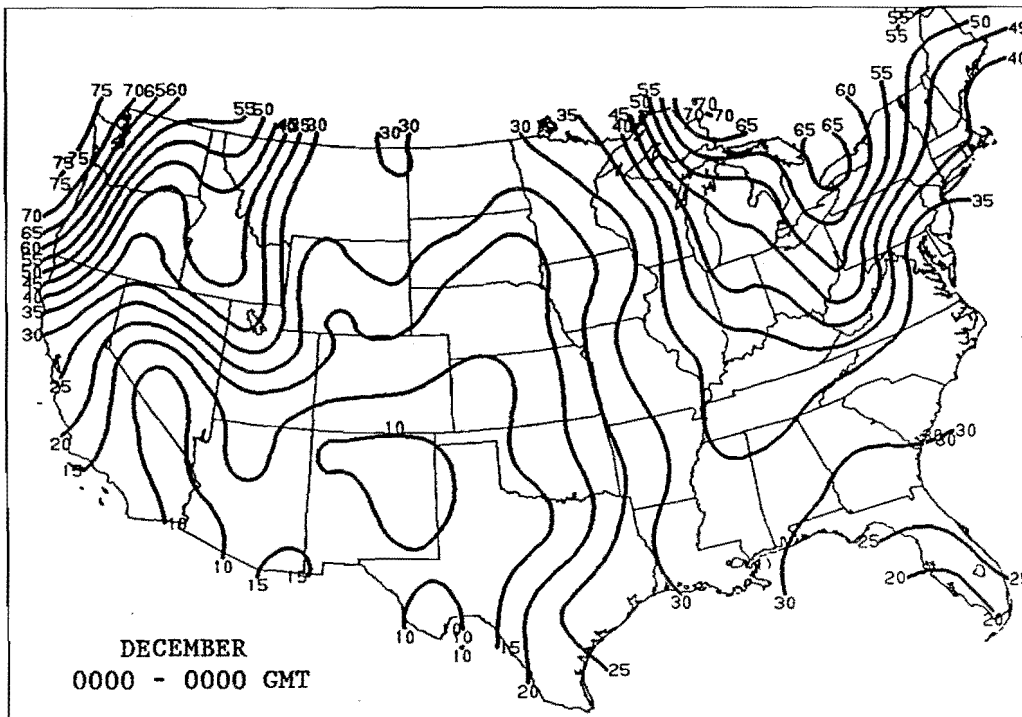


Figure 12.7 Relative frequency of .01 inches or more of precipitation for the 0000 - 0000 GMT period during December.

(Continued from inside front cover)

- NWS 18 Joint Probability Method of Tide Frequency Analysis Applied to Apalachicola Bay and St. George Sound, Florida. Francis P. Ho and Vance A. Myers, November 1975, 43 p. (PB-251123)
- NWS 19 A Point Energy and Mass Balance Model of a Snow Cover. Eric A. Anderson, February 1976, 150 p. (PB-254653)
- NWS 20 Precipitable Water Over the United States, Volume I: Monthly Means. George A. Lott, November 1976, 173 p. (PB-264219)
- NWS 20 Precipitable Water Over the United States, Volume II: Semimonthly Maxima. Francis P. Ho and John T. Riedel, July 1979, 359 p. (PB-300870)
- NWS 21 Interduration Precipitation Relations for Storms - Southeast States. Ralph H. Frederick, March 1979, 66 p. (PB-297192)
- NWS 22 The Nested Grid Model. Norman A. Phillips, April 1979, 89 p. (PB-299046)
- NWS 23 Meteorological Criteria for Standard Project Hurricane and Probable Maximum Hurricane and Probable Maximum Hurricane Windfields, Gulf and East Coasts of the United States. Richard W. Schwerdt, Francis P. Ho, and Roger R. Watkins, September 1979, 348 p. (PB-80 117997)
- NWS 24 A Methodology for Point-to-Area Rainfall Frequency Ratios. Vance A. Myers and Raymond M. Zehr, February 1980, 180 p. (PB80 180102)
- NWS 25 Comparison of Generalized Estimates of Probable Maximum Precipitation With Greatest Observed Rainfalls. John T. Riedel and Louis C. Schreiner, March 1980, 75 p. (PB80 191463)
- NWS 26 Frequency and Motion of Atlantic Tropical Cyclones. Charles J. Neumann and Michael J. Prysak, March 1981, 64 p. (PB81 247256)
- NWS 27 Interduration Precipitation Relations for Storms--Western United States. Ralph H. Frederick, John F. Miller, Francis P. Richards, and Richard W. Schwerdt, September 1981, 158 p. (PB82 230517)
- NWS 28 GEM: A Statistical Weather Forecasting Procedure. Robert G. Miller, November 1981, 103 p.
- NWS 29 Analyses of Elements of the Marine Environment for the Atlantic Remote Sensing Land Ocean Experiment (ARSLOE)--An Atlas for October 22 Through October 27, 1980. Lawrence D. Burroughs, May 1982, 116 p. (PB82 251281)
- NWS 30 The NMC Spectral Model. Joseph G. Sela, May 1982, 38 p. (PB83 115113)
- NWS 31 A Monthly Averaged Climatology of Sea Surface Temperature. Richard W. Reynolds, June 1982, 37 p. (PB83 115469)
- NWS 32 Pertinent Meteorological and Hurricane Tide Data for Hurricane Carla. Francis P. Ho and John F. Miller, August 1982, 111 p. (PB83 118240)
- NWS 33 Evaporation Atlas for the Contiguous 48 United States. Richard K. Farnsworth, Edwin S. Thompson, and Eugene L. Peck, June 1982, 26 p.
- NWS 34 Mean Monthly, Seasonal, and Annual Pan Evaporation for the United States. Richard K. Farnsworth and Edwin S. Thompson, December 1982, 85 p. (PB83 161729)
- NWS 35 Pertinent Meteorological Data for Hurricane Allen of 1980. Francis P. Ho and John F. Miller, September 1983, 73 p. (PB 272 112)
- NWS 36 Water Available for Runoff for 1 to 15 Days Duration and Return Periods of 2 to 100 Years for Selected Agricultural Regions in the Northwest United States. Frank P. Richards, John F. Miller, Edward A. Zurndorfer, and Norma S. Foat, April 1983, 59 p. (PB84 120591)
- NWS 37 The National Weather Service Hurricane Probability Program. Robert C. Sheets, April 1984, 70 p. (PB84 182757)
- NWS 38 Hurricane Climatology for the Atlantic and Gulf Coasts of the United States. Francis P. Ho, James C. Su, Karen L. Hanevich, Rebecca J. Smith and Frank P. Richards, April 1987, 195 p.

NOAA SCIENTIFIC AND TECHNICAL PUBLICATIONS

The National Oceanic and Atmospheric Administration was established as part of the Department of Commerce on October 3, 1970. The mission responsibilities of NOAA are to assess the socioeconomic impact of natural and technological changes in the environment and to monitor and predict the state of the solid Earth, the oceans and their living resources, the atmosphere, and the space environment of the Earth.

The major components of NOAA regularly produce various types of scientific and technical information in the following kinds of publications:

PROFESSIONAL PAPERS—Important definitive research results, major techniques, and special investigations.

CONTRACT AND GRANT REPORTS—Reports prepared by contractors or grantees under NOAA sponsorship.

ATLAS—Presentation of analyzed data generally in the form of maps showing distribution of rainfall, chemical and physical conditions of oceans and atmosphere, distribution of fishes and marine mammals, ionospheric conditions, etc.

TECHNICAL SERVICE PUBLICATIONS—Reports containing data, observations, instructions, etc. A partial listing includes data serials; prediction and outlook periodicals; technical manuals, training papers, planning reports, and information serials; and miscellaneous technical publications.

TECHNICAL REPORTS—Journal quality with extensive details, mathematical developments, or data listings.

TECHNICAL MEMORANDUMS—Reports of preliminary, partial, or negative research or technology results, interim instructions, and the like.



JHC

09