



UNITED STATES DEPARTMENT OF COMMERCE
National Oceanic and Atmospheric Administration
NATIONAL MARINE FISHERIES SERVICE
Southeast Regional Office
263 13th Avenue South
St. Petersburg, Florida 33701-5505
<https://www.fisheries.noaa.gov/region/southeast>

F/SER31:SG

SERO-2022-00864

<https://doi.org/10.25923/3rhd-hf20>

Keegan Kelly, Environmental Planning & Historic Preservation Specialist
FEMA Region IV Mitigation Division
Federal Emergency Management Agency
Department of Homeland Security
3005 Chamblee Tucker Road
Atlanta, Georgia 30341-4112

Ref: City of Waveland, Garfield Ladner Fishing Repair, PA-04-MS-4576-PW-00392-PN-171315, Bay St. Louis, Hancock County, Mississippi

Dear Keegan Kelly,

The enclosed Biological Opinion (Opinion) was prepared by the National Marine Fisheries Service (NMFS), pursuant to Section 7(a)(2) of the Endangered Species Act. This Opinion considers the effects of a proposal by the Federal Emergency Management Agency (FEMA) to fund the repair of an existing storm-damaged fishing pier. Additionally, this Opinion is a reinitiation of a previous batched Opinion (SER-2014-13837; SER-2014-13029) issued for FEMA's funding of repairs to the same fishing pier. We base this Opinion on project-specific information provided in the consultation package, NMFS's review of published literature, and the best available data. This Opinion analyzes the potential for the project to affect the following: green sea turtle (North Atlantic and South Atlantic distinct population segments [DPSs]), Kemp's ridley sea turtle, loggerhead sea turtle (Northwest Atlantic DPS), and giant manta ray.

We look forward to further cooperation with the FEMA on other projects to ensure the conservation and recovery of our threatened and endangered marine species. This project has been assigned the tracking number SERO-2022-00864 in our NMFS Environmental Consultation Organizer (ECO). Please refer to the ECO number in all future inquiries regarding this consultation. If you have any questions regarding this consultation, please contact Sarah Garvin, Consultation Biologist, by phone at 727-342-0249, or by email at Sarah.Garvin@noaa.gov.

Sincerely,

Andrew J. Strelcheck
Regional Administrator

Enclosure: Biological Opinion
File: 1514-22.o



**Endangered Species Act - Section 7 Consultation
Biological Opinion**

Action Agency: Federal Emergency Management Agency

Applicant: City of Waveland

Activity: Grant Funding the Repairs to Storm-Damaged Garfield Ladner Pier

PA-04-MS-4576-PW-00392-PN-171315

Consulting Agency: National Oceanic and Atmospheric Administration, National Marine Fisheries Service, Southeast Regional Office, Protected Resources Division, St. Petersburg, Florida

Tracking Number: SERO-2022-00864
<https://doi.org/10.25923/3rhd-hf20>

Approved by:

Andrew J. Strelcheck, Regional Administrator
NMFS, Southeast Regional Office
St. Petersburg, Florida

Date Issued:

Table of Contents

| | | |
|-----|--|----|
| 1. | CONSULTATION HISTORY | 8 |
| 2. | DESCRIPTION OF THE PROPOSED ACTION | 8 |
| 3. | STATUS OF THE SPECIES | 14 |
| 4. | ENVIRONMENTAL BASELINE..... | 50 |
| 5. | EFFECTS OF THE ACTION..... | 53 |
| 6. | CUMULATIVE EFFECTS | 64 |
| 7. | JEOPARDY ANALYSIS | 64 |
| 8. | CONCLUSION..... | 76 |
| 9. | INCIDENTAL TAKE STATEMENT | 76 |
| 10. | CONSERVATION RECOMMENDATIONS..... | 80 |
| 11. | REINITIATION OF CONSULTATION..... | 81 |
| 12. | LITERATURE CITED..... | 81 |

List of Tables

| | |
|---|----|
| Table 1. Effects Determinations for ESA-Listed Species that May Be Affected by the Proposed Action..... | 14 |
| Table 2. Summary of STSSN Offshore Data for Zone 12 (2007-2016)..... | 15 |
| Table 3. Effects Determinations for Designated Critical Habitat that May Be Affected by the Proposed Action..... | 16 |
| Table 4. Total Number of NRU Loggerhead Nests (GADNR, SCDNR, and NCWRC nesting datasets compiled at Seaturtle.org). | 40 |
| Table 5. Summary of Expected Captures of Sea Turtles | 58 |
| Table 6. Final Disposition of Sea Turtles from Reported Recreational Hook-and-Line Captures and Gear Entanglements in Zone 12, 2007-2016 (n=729)..... | 59 |
| Table 7. Estimated Post Release Mortality Based on Injury Category for Hardshell Sea Turtles Captured via Commercial Pelagic Longline and Released in Release Condition B (NMFS 2012) | 60 |
| Table 8. Category of Injury of Sea Turtles from Reported Recreational Hook-and-Line Captures and Gear Entanglements in Zone 12, 2007-2016 (n=629)..... | 61 |
| Table 9. Estimated Weighted and Overall Post Release Mortality for Sea Turtles Captured, Unreported, and Released Immediately | 62 |
| Table 10. Summary of Post Release Mortality of Sea Turtles..... | 62 |
| Table 11. Estimated Captures of Sea Turtle Species for Any Consecutive 3-Year Period at Each Pier | 63 |
| Table 12. Incidental Take Limits by Species for Any Consecutive 3-Year Period at Each Pier.. | 77 |

List of Figures

| | |
|--|----|
| Figure 1. Location of Waveland Garfield Ladner Fishing Pier and Pass Christian Small Craft Harbor Pier in the Gulf of Mexico, Mississippi..... | 12 |
| Figure 2. Waveland Garfield Ladner Fishing Pier in Waveland, Mississippi. | 13 |
| Figure 3. Pass Christian Small Craft Harbor location in Gulf of Mexico, Mississippi. | 14 |
| Figure 4. Threatened (light) and endangered (dark) green turtle DPSs: 1. North Atlantic, 2. Mediterranean, 3. South Atlantic, 4. Southwest Indian, 5. North Indian, 6. East Indian-West Pacific, 7. Central West Pacific, 8. Southwest Pacific, 9. Central South Pacific, 10. Central North Pacific, and 11. East Pacific..... | 22 |

Figure 5. Green sea turtle nesting at Florida index beaches since 1989. 27

Figure 6. Kemp’s ridley nest totals from Mexican beaches (Gladys Porter Zoo nesting database 2019 and CONAMP data 2020, 2021). 32

Figure 7. Loggerhead sea turtle nesting at Florida index beaches since 1989. 39

Figure 8. South Carolina index nesting beach counts for loggerhead sea turtles (from the SCDNR website: <https://www.dnr.sc.gov/seaturtle/ibs.htm>). 41

Figure 9. The Extent of Occurrence (dark blue) and Area of Occupancy (light blue) based on species distribution (Lawson et al. 2017). 44

Acronyms and Abbreviations

| | |
|---------|---|
| ADA | Americans with Disabilities Act |
| CCL | Curved Carapace Length |
| CFR | Code of Federal Regulations |
| CITES | Convention on International Trade in Endangered Species of Wild Fauna and Flora |
| CPUE | Catch per unit effort |
| DDT | Dichlorodiphenyltrichloroethane |
| DO | Dissolved Oxygen |
| DPS | Distinct Population Segment |
| DWH | <i>Deepwater Horizon</i> |
| DTRU | Dry Tortugas Recovery Unit |
| ECO | Environmental Consultation Organizer |
| ESA | Endangered Species Act |
| FEMA | Federal Emergency Management Agency |
| FGBNMS | Flower Garden Banks National Marine Sanctuary |
| FP | Fibropapillomatosis disease |
| FR | Federal Register |
| FWC | Florida Fish and Wildlife Conservation Commission |
| FWRI | Fish and Wildlife Research Institute |
| GADNR | Georgia Department of Natural Resources |
| GCRU | Greater Caribbean Recovery Unit |
| ICWW | Intercoastal Waterway |
| IPCC | Intergovernmental Panel on Climate Change |
| ITS | Incidental Take Statement |
| LED | Light Emitting Diode |
| MHW | Mean High Water |
| MMF | Marine Megafauna Foundation |
| NAD 83 | North American Datum of 1983 |
| NA DPS | North Atlantic Distinct Population Segment |
| NCWRC | North Carolina Wildlife Resources Commission |
| NGMRU | Northern Gulf of Mexico Recovery Unit |
| NMFS | National Marine Fisheries Service |
| NOAA | National Oceanic and Atmospheric Administration |
| NRC | National Research Council |
| NRU | Northern Recovery Unit |
| NWA DPS | North Atlantic Distinct Population Segment |

| | |
|---------|---|
| Opinion | Biological Opinion |
| PA | Public Assistance |
| PCB | Polychlorinated Biphenyls |
| PCEs | Primary Constituent Elements |
| PFC | Perfluorinated Chemicals |
| PFRU | Peninsular Florida Recovery Unit |
| PRD | NMFS Protected Resources Division |
| PRM | Post-release mortality |
| RPM | Reasonable and Prudent Measure |
| SA DPS | South Atlantic Distinct Population Segment |
| SCDNR | South Carolina Department of Natural Resources |
| SCL | Straight Carapace length |
| SEFSC | NMFS Southeast Fisheries Science Center |
| SERO | NMFS Southeast Regional Office |
| SSRIT | Smalltooth Sawfish Recovery Implementation Team |
| STSSN | Sea Turtle Stranding and Salvage Network |
| TED | Turtle Exclusion Device |
| TEWG | Turtle Expert Working Group |
| T&C | Terms and Conditions |
| U.S. | United States of America |
| USACE | United States Army Corps of Engineers |
| USFWS | United States Fish and Wildlife Service |

Units of Measure

| | |
|--------|--------------------|
| °C | Degrees Celsius |
| cm | Centimeter(s) |
| °F | Degrees Fahrenheit |
| ft | Foot/feet |
| g | Gram(s) |
| in | Inch(es) |
| kg | Kilogram(s) |
| km | Kilometer(s) |
| lb | Pound(s) |
| lin ft | Linear Feet |
| m | Meter(s) |
| mi | Mile(s) |
| mm | Millimeter(s) |
| oz | Ounce(s) |

Introduction

Section 7(a)(2) of the ESA of 1973, as amended (16 U.S.C. §1531 et seq.), requires that each federal agency ensure that any action authorized, funded, or carried out by the agency is not likely to jeopardize the continued existence of any endangered or threatened species or result in the destruction or adverse modification of critical habitat of those species. When the action of a federal agency may affect a protected species or its critical habitat, that agency is required to consult with either the NMFS or the USFWS, depending upon the protected species or critical habitat that may be affected.

Consultations on most listed marine species and their designated critical habitat are conducted between the action agency and NMFS. Consultations are concluded after NMFS determines the action is not likely to adversely affect listed species or critical habitats, or issues a Biological Opinion (hereafter, referred to as an/the Opinion) that determines whether a proposed action is likely to jeopardize the continued existence of a federally listed species, or destroy or adversely modify federally designated critical habitat. The Opinion also states the amount or extent of listed species incidental take that may occur and develops measures that the action agency must take to reduce the effects of the anticipated take. The Opinion may also recommend discretionary conservation measures. No incidental destruction or adverse modification of critical habitat may be authorized. The issuance of an Opinion detailing NMFS's findings concludes ESA Section 7 consultation.

Reinitiation of consultation is required where discretionary Federal involvement or control over the action has been retained or is authorized by law and one of four conditions occurs: (1) the amount of or extent of the incidental take is exceeded; (2) new information reveals effects of the agency action that may affect listed species or critical habitat in a manner or to an extent not previously considered; (3) the agency action is subsequently modified in a manner that causes an effect to the listed species or critical habitat not previously considered; or (4) if a new species is listed or critical habitat designated that may be affected by the identified action. 50 CFR 402.16

The initial consultation under Section 7 of the ESA for FEMA's funding of repairs to 2 fishing piers concluded with the following batched NMFS's Biological Opinion: SER-2014-13837 13029, issued September 14, 2014.

FEMA requested to reinitiate consultation on the previous batched Opinion on April 12, 2022, due to proposed funding for the replacement of the storm-damaged Waveland Garfield Ladner Fishing Pier and effects to threatened giant manta ray, which the previous batched Opinion (SER-2014-13837; SER-2014-13029) did not consider. This Opinion (SERO-2022-00864) analyzes the effects of funding the proposed fishing pier repair/replacement project on threatened and endangered species, in accordance with Section 7 of the ESA. We based our Opinion on information provided by the FEMA, the STSSN, the SSRIT encounter database, the MMF, and the published literature cited herein.

On July 5, 2022, the U.S. District Court for the Northern District of California issued an order vacating the 2019 regulations that were revised or added to 50 CFR part 402 in 2019 ("2019 Regulations," see 84 FR 44976, August 27, 2019) without making a finding on the merits. On

September 21, 2022, the U.S. Court of Appeals for the Ninth Circuit granted a temporary stay of the district court's July 5 order, and on November 14, 2022, the District Court issued an order remanding the regulations to the agencies without vacatur. As a result, the 2019 regulations are once again in effect, and we are applying the 2019 regulations here.

1. CONSULTATION HISTORY

On September 14, 2014, NMFS issued a completed batched Opinion (SER-2014-13837; SER-2014-13029) for grant funding of repairs to Garfield Ladner Fishing Pier in Waveland, Hancock County, Mississippi, and to the Small Craft Harbor Fishing Pier in Pass Christian, Harrison County, Mississippi. The batched Opinion determined that funding of the repairs is likely to adversely affect green, Kemp's ridley, and loggerhead (Northwest Atlantic Ocean DPS) sea turtles; and may affect but is not likely to affect, Gulf sturgeon and Gulf sturgeon critical habitat (Unit 8); and will not affect hawksbill or leatherback sea turtles. The Opinion issued an ITS for green, Kemp's ridley, and loggerhead sea turtles for each pier. The ITS for these species has not been exceeded at either pier since the consultation completion date.

The previous batched Opinion is being reinitiated due to potential effects to the threatened giant manta ray, which the previous batched Opinion did not consider. Further, there is new information available for calculating take of listed sea turtles and the existing batched Opinion (SER-2014-13837; SER-2014-13029) did not consider the following effects on listed sea turtle species.

1. The effects of hook-and-line fishing, entanglement, and trailing line on both the NA and SA DPSs of green sea turtles. These DPSs for green sea turtles, along with 9 other DPSs, were listed as threatened on May 6, 2016. This listing of DPSs superseded the 1978 final listing rule for green sea turtles.
2. The STSSN dataset we use and methods for calculating take of sea turtles has been expanded since the analysis concluded in the original batched Opinion.

On April 12, 2022, FEMA requested formal consultation on their proposed disbursement of financial assistance through the Public Assistance Grant Program (PA) for post-storm repairs and upgrades to multiple pier facilities in Gulf Coast Mississippi.

On May 31, 2022, we requested more information regarding details of the proposed work. On June 10, 2022, we received a response from FEMA.

This new Opinion (SERO-2022-00864), including the ITS, RPMs, and T&Cs replaces and supersedes the prior batched Opinion (SER-2014-13837; SER-2014-13029) for Waveland Garfield Ladner Fishing Pier and Pass Christian Small Craft Harbor Fishing Pier. Although no work at Pass Christian Small Craft Harbor Fishing Pier is proposed, the issuance of a new ITS for the 2 listed DPSs of green sea turtles and for giant manta ray is necessary.

2. DESCRIPTION OF THE PROPOSED ACTION

2.1 Proposed Action

FEMA proposes to provide grant funding to the City of Waveland, Mississippi, for the repairs to a storm-damaged public, Gulf of Mexico-facing recreational fishing pier. The proposed repairs will return the fishing pier to functional use, and additional mitigation will be implemented to further protect this structure from future storm damage.

The City of Waveland, MS, proposes to restore the damaged 7,000 ft² Garfield Ladner Fishing Pier to its pre-storm function and capacity within the existing footprint of the structure. Proposed repairs include replacing 575 lin ft of wood handrails with aluminum handrails, and removing and/or replacing concrete panels, electrical components, PVC waterlines, geotextile fabric, limestone, and other minor pier components. A total of 2 new 16-in concrete support piles will be driven using an impact hammer. All work will be conducted from the uplands and a barge. The work is expected to take 10 months to complete.

No work, in-water or otherwise, is proposed for Pass Christian Small Craft Harbor Fishing Pier.

2.1.1 Construction Conditions

To minimize potential impacts to ESA-listed species, FEMA will add the following conditions to the grant, which will be implemented during construction and following the completion of the proposed work.

- All activities must be completed during daylight hours.
- Use of existing hard-top surfaces for staging of debris and equipment is required.
- Any fill (sand, limestone, etc.) to be replaced will need to be free of any hazardous materials and will be consistent with the existing geological and soil materials at the sites.
- NMFS SERO's *Protected Species Construction Conditions* (NMFS 2021) will be implemented, including measures for vessel strike avoidance and the following:
 - All on-site project personnel are responsible for observing water-related activities for the presence of protected species. All personnel shall be advised that there are civil and criminal penalties for harming, harassing, or killing listed species and all marine mammals. To determine which protected species and critical habitat may be found in the transit area, please review the relevant marine mammal and ESA-listed species at "Find A Species" (<https://www.fisheries.noaa.gov/find-species>) and the consultation documents that have been completed for the project.
 - For construction work that is generally stationary (e.g., barge-mounted equipment dredging a berth or section of river, or shore-based equipment extending into the water):
 - Operations of moving equipment shall cease if a protected species is observed within 150 ft of operations.
 - Activities shall not resume until the protected species has departed the project area of its own volition (e.g., the species was observed departing or 20 minutes have passed since the animal was last seen in the area).
 - The following measures should be taken when they are consistent with safe navigation to avoid causing injury or death of a protected species:
 - Operate at the minimum safe speed when transiting and maintain a vigilant watch for protected species to avoid striking them. Even with a vigilant watch, most marine protected species are extremely difficult to see from a boat or ship, and you cannot rely on detecting them visually and then taking evasive action. The most effective way to avoid vessel strikes is to travel at a slow, safe speed.

Whenever possible, assign a designated individual to observe for protected species and limit vessel operation to only daylight hours.

- Follow deep-water routes (e.g., marked channels) whenever possible.
- Operate at “Idle/No Wake” speeds in the following circumstances:
 - While in any project construction areas, or, while in water depths where the draft of the vessel provides less than four feet of clearance from the bottom, or, in all depths after a protected species has been observed in and has recently departed the area.
 - When protected species is sighted, attempt to maintain a distance of 150 ft or greater between the animal and the vessel. Reduce speed and avoid abrupt changes in direction until the animal(s) has left the area.
- Any interaction with a protected species shall be reported immediately to NOAA Fisheries SERO PRD and the local authorized stranding/rescue organization.
 - The applicant shall report to NMFS SERO PRD via the NMFS SERO Endangered Species Take Report Form (<https://forms.gle/85fP2da4Ds9jEL829>). This form shall be completed for each individual known reported capture, entanglement, stranding, or other take incident. Information provided via this form shall include the title, the issuance date, and NMFS SERO ECO tracking number from this Opinion (SERO-2022-00864 Waveland and Pass Christian Fishing Piers); the species name; the date and time of the incident; the general location and activity resulting in capture; condition of the species (i.e., alive, dead, sent to rehabilitation); size of the individual, behavior, identifying features (i.e., presence of tags, scars, or distinguishing marks), and any photos that may have been taken.
 - To report the interaction to the local stranding/rescue organization, please see the following website for the most up to date information for reporting sick, injured, or dead protected species: <https://www.fisheries.noaa.gov/report>

The applicant will be required to obtain all applicable Federal, state, and local permits and will comply with conditions set forth in each. These requirements include all State of Mississippi and USACE Nationwide Permit #3 (Maintenance). Failure to obtain permits or comply with these conditions may jeopardize the applicant’s receipt of FEMA funding.

2.1.2 Best Management Practices

To minimize the impacts to ESA-listed species primarily from bycatch fishing, FEMA will add the following conditions to the grant to be followed by the applicants or their designated agents, post-construction. The previous batched Opinion (SER-2014-13837; SER-2014-13029) included these best management practices and they are also included in this Opinion’s Incidental Take Statement, Terms and Conditions (Section 9.4):

- The applicant will coordinate an agreement with the appropriate State Sea Turtle Stranding Coordinator to assist, as needed, with the handling and rehabilitation of any sea turtle strandings due to incidental bycatch and other in-water activities in the area. The State Sea Turtle Stranding Coordinators are provided at the following website:

<https://www.fisheries.noaa.gov/state-coordinators-sea-turtle-stranding-and-salvage-network>.

- The applicant will place trash receptacles with lids along the fishing structure. Trash receptacles will be clearly marked and will be emptied regularly to ensure they do not overflow and that fish carcasses are disposed of properly.
- Fishing line-recycling bins will be placed along the fishing structure in order to prevent fishing line and debris from being disposed of in the water or on the shore. Receptacles will be clearly marked and will be emptied regularly to ensure they do not overflow and that fishing lines are disposed of properly.
- The applicant will conduct out-of-water structure cleanup on a regular basis. In addition, volunteer groups will hold a minimum of two in-water cleanups annually for any derelict tackle or fishing line attached to the structure.
- If any the replacement pier will be lit in the future, the applicants will use sea turtle friendly structure lighting (i.e., long wavelength amber, orange, or red LED lighting).
- Upon completion of the pier, NMFS-approved educational signs must be posted in a visible location at least at the entrance to and terminal end of the fishing structure, alerting users of listed species in the area. The applicant will post at each pier the following signs, which are available for download at the following website: <https://www.fisheries.noaa.gov/southeast/consultations/protected-species-educational-signs>. It is suggested that both English and Spanish versions of the signs are posted.
 - “*Save Dolphins, Sea Turtles, and Manta Rays*”
 - “*Do Not Catch or Harass Sea Turtles*”

2.2 Proposed Action Area

The action area is defined by regulation as all areas to be affected by the Federal action and not merely the immediate area involved in the action (50 CFR 402.02). The action area for the Waveland Garfield Ladner Fishing Pier and Pass Christian Small Craft Harbor Fishing Pier includes the physical footprints of each pier, the surrounding water accessible to recreational anglers at the pier upon completion of the proposed action (i.e., casting distance or approximately 200-ft). In addition, the action area for the Waveland Garfield Ladner Fishing Pier includes the behavioral effects radius from pile driving noise (i.e., 520 ft) that will occur a result of the repairs to the pier. The repaired Waveland Garfield Ladner Fishing Pier will inhabit the existing structural footprint.

There are no changes proposed to the existing Small Craft Harbor Fishing Pier located in Pass Christian, Harrison County, Mississippi. The existing pier is accessible to anglers both day and night, and has sea turtle-friendly lighting. Educational signs and monofilament recycling bins are present on the pier.

For the purposes of this federal action, the action area and surrounding habitat described in the previous batched Opinion (SER-2014-13837; SER-2014-13029) is incorporated herein by reference and is shown in Figures 1-3 below.

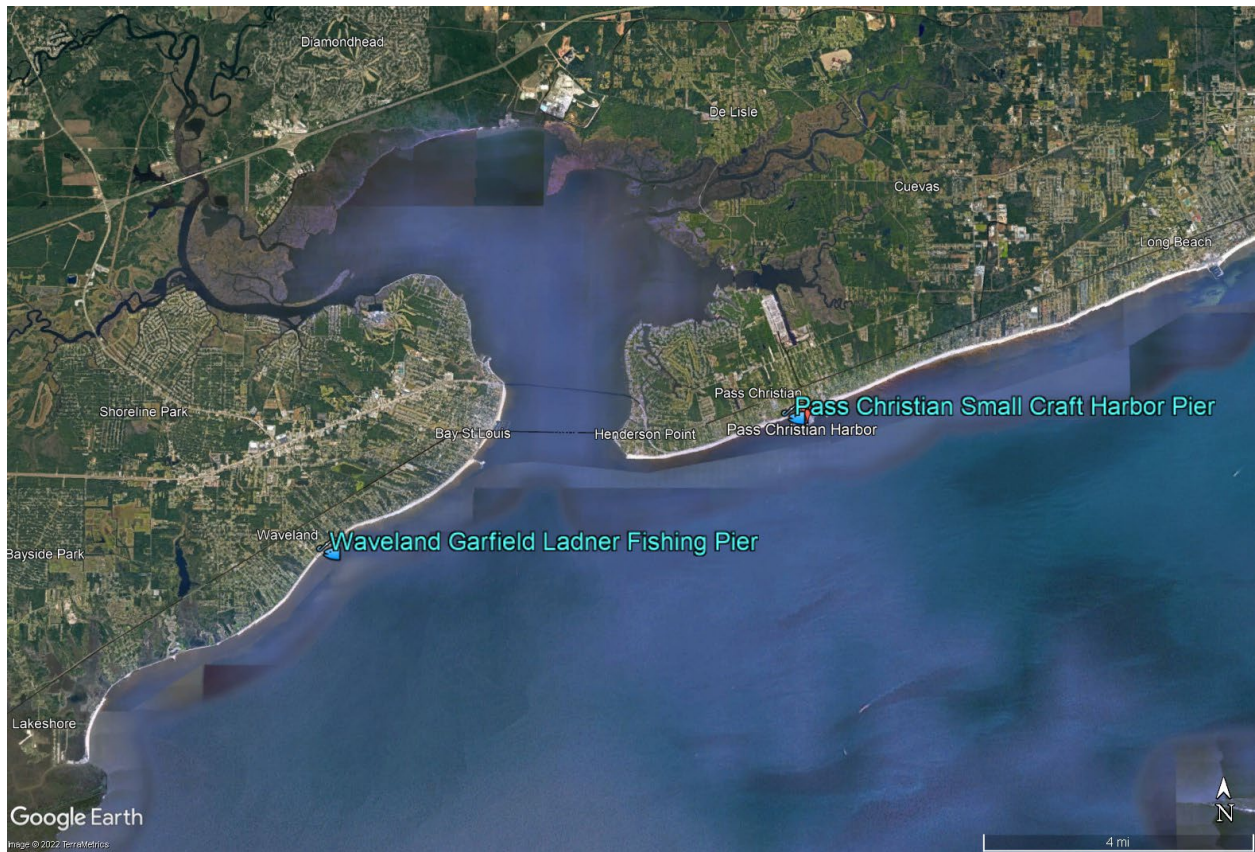


Figure 1. Location of Waveland Garfield Ladner Fishing Pier and Pass Christian Small Craft Harbor Pier in the Gulf of Mexico, Mississippi.




Figure 2. Waveland Garfield Ladner Fishing Pier in Waveland, Mississippi.




Figure 3. Pass Christian Small Craft Harbor location in Gulf of Mexico, Mississippi.

3. STATUS OF THE SPECIES AND CRITICAL HABITAT

Table 1 provides the effect determinations for species the FEMA and NMFS believe may be affected by the proposed action. Please note abbreviations used in the table below: E = endangered; T = threatened; NLAA = may affect, not likely to adversely affect; NE = no effect; NA = not applicable.

Table 1. Effects Determinations for ESA-Listed Species that May Be Affected by the Proposed Action

| Species | ESA Listing Status | Action Agency Effect Determination | NMFS Effect Determination |
|----------------------|---------------------------|---|----------------------------------|
| Sea Turtles | | | |
| Green (NA DPS) | T | LAA | LAA |
| Green (SA DPS) | T | LAA | LAA |
| Kemp's ridley | E | LAA | LAA |
| Leatherback | E | NE | NE |
| Loggerhead (NWA DPS) | T | LAA | LAA |
| Fish | | | |

| Species | ESA Listing Status | Action Agency Effect Determination | NMFS Effect Determination |
|--|--------------------|------------------------------------|---------------------------|
| Gulf sturgeon (Atlantic sturgeon, Gulf subspecies) | T | NLAA | NA |
| Giant manta ray | T | LAA | LAA |

NMFS and the USFWS divide consultation responsibility for Gulf sturgeon and its critical habitat based on the project area and the action agency involved. In the estuarine environment, the USFWS is responsible for all consultations with FEMA regarding Gulf sturgeon and its critical habitat (50 CFR 226.214). Therefore, any potential effects to Gulf sturgeon and its critical habitat as a result of the proposed action will be analyzed by the USFWS.

The Waveland Garfield Ladner Fishing Pier and Pass Christian Small Craft Harbor Fishing Pier are located in the Gulf of Mexico-facing waters of Zone 12, a statistical subarea used when reporting commercial fishing data. Zone 12 extends from 88° to 90° West longitude (from Biloxi, Mississippi, west to New Orleans, Louisiana) along the south coast of Mississippi (Gulf of Mexico). The Waveland Garfield Ladner Fishing Pier is located adjacent to the west side of an inlet and extends into the Gulf of Mexico. Pass Christian Small Craft Harbor Fishing Pier extends into the Gulf of Mexico and is located approximately 5 miles east of Garfield Ladner Pier on the south shore of Pass Christian, Mississippi. To help determine which sea turtle species are likely to occur within the action area, we reviewed the STSSN inshore and offshore stranding data (i.e., stranding data for all areas inside and outside of protected waters) for Zone 12 (**Table 2**). The Mississippi Stranding Network codes the data for the majority of fishing piers in Zone 12 as inshore data. We used both inshore and offshore data for Zone 12 to ensure we captured all strandings at fishing piers within Zone 12 in our analysis.

Based on the data, we believe only green sea turtle (NA and SA DPSs), Kemp’s ridley sea turtle, and loggerhead sea turtle (NWA DPS) may be affected by construction effects as well as recreational fishing that will occur at the pier upon completion of the proposed action (**Table 2**). While leatherback sea turtle is represented in the data, we do not believe this species will be in the action area or caught on or entangled in recreational hook and line gear used at the pier. The STSSN record for a single leatherback sea turtle is the result of an unknown activity. Leatherback sea turtles tend to be pelagic feeders, feeding on jellyfish and not baits typically fished from piers.

Table 2. Summary of STSSN Offshore Data for Zone 12 (2007-2016)

| Species | Number of Sea Known Turtles Stranded or Salvaged (All Activities) | Number of Known Gear Entanglements | Number of Known Recreational Hook-and-line Captures |
|--------------------------|---|------------------------------------|---|
| Green sea turtle | 17 | 0 | 5 |
| Kemp’s ridley sea turtle | 1,490 | 12 | 650 |
| Leatherback sea turtle | 1 | 0 | 0 |
| Loggerhead sea turtle | 44 | 0 | 7 |

| Species | Number of Sea Known Turtles Stranded or Salvaged (All Activities) | Number of Known Gear Entanglements | Number of Known Recreational Hook-and-line Captures |
|--------------|---|------------------------------------|---|
| Total | 1,552 | 12 | 662 |

Giant manta ray are prone to foul-hooking (i.e., when an animal is hooked anywhere on the body without having taken the bait in its mouth) by recreational fishing gear used at fishing structures that are ocean-facing or located in or near inlet/passes. Based on the best available data, we believe that giant manta may be found in the action areas and are likely to be affected by construction effects and recreational hook-and-line interactions upon the completion of this public, Gulf of Mexico-facing fishing pier in Mississippi.

Table 3 provides the effects determination for designated critical habitat occurring within the action area that FEMA believes may be affected by the proposed action.

Table 3. Effects Determinations for Designated Critical Habitat that May Be Affected by the Proposed Action

| Species | Unit | Action Agency Effect Determination | NMFS Effect Determination |
|---------------|--|------------------------------------|---------------------------|
| Gulf Sturgeon | Unit 8, Lake Pontchartrain and Mississippi Sound | NLAA | NA |

As noted above, the USFWS is responsible for all consultations with FEMA regarding Gulf sturgeon and its critical habitat.

3.1 Potential Routes of Effect Not Likely To Adversely Affect ESA-Listed Species

Green, Kemp’s ridley, and loggerhead sea turtles, and giant manta ray may be physically injured if struck by equipment or materials during construction activities. However, we believe that such route of effect is extremely unlikely to occur. These species are expected to exhibit avoidance behavior by moving away from physical disturbances. In addition, the implementation of NMFS Southeast Region’s *Protected Species Construction Conditions* (NMFS 2021) will require all construction workers to observe in-water activities for the presence of these species. Operation of any mechanical construction equipment shall cease immediately if protected species are seen within 150 ft of operations. Activities may not resume until the protected species has departed the project area of its own volition. Further, construction would be limited to daylight hours so construction workers would be more likely to see listed species, if present, and avoid interactions with them.

Green, Kemp’s ridley, and loggerhead sea turtles, and giant manta ray may be affected by localized and temporary reductions in water quality through increased turbidity resulting from the installation, repair, replacement, or removal of pile-supported structures. We believe the effects to protected species from localized and temporary turbidity due to pile placement will be

insignificant because the action area contains naturally turbid water and pile installation in this area will not notably decrease the water quality in the area.

Noise created by pile driving activities can physically injure animals or change animal behavior in the affected areas. Animals can be physically injured in 2 ways. First, immediate adverse effects can occur if a single noise event exceeds the threshold for direct physical injury. Second, adverse physical effects can result from prolonged exposure to noise levels that exceed the daily cumulative sound exposure level for the animals. Noise can also interfere with an animal's behavior, such as migrating, feeding, resting, or reproducing and such disturbances could constitute adverse behavioral effects.

Sounds are often considered to fall into one of two general types: pulsed and non-pulsed. Pulsed sounds produce signals that are brief, broadband, atonal, and occur as a single event or repeated in succession. Pulsed sounds are characterized by a relatively rapid rise to maximum volume/pressure followed by a rapid decay period that may include a period of diminishing, oscillating maximum and minimal volumes/pressures, and generally have an increased capacity to induce physical injury (e.g., hearing loss) as compared with sounds that lack these features. For example, every time an impact hammer strikes a pile, a pulse is created that propagates through the pile and radiates sound/pressure into the water, the ground substrate, and the air. Non-pulsed sounds are events that are transient, short, and without the rapid rise time of pulsed sounds. For example, vibratory pile driving produces continuous, non-pulsed sounds that can be tonal or broadband.

In terms of acoustics, the sound pressure wave is described by the peak sound pressure level (PK, which is the greatest value of the sound signal), the root-mean-square pressure level (RMS, which is the average intensity of the sound signal over time), and the sound exposure level (SEL, which is a measure of the energy that takes into account both received level and duration of exposure). Further, the cumulative sound exposure level (SELcum) is a measure of the energy that takes into account the received sound pressure level over a 24-hour period. Please see the following website for more information related to measuring underwater sound and the NMFS-accepted pile driving sound measurement thresholds for species in the NMFS Southeast Region: <https://www.fisheries.noaa.gov/southeast/consultations/section-7-consultation-guidance>.

We use the NMFS Multi-species Pile Driving Tool (dated May 2022) and the NMFS-accepted pile driving sound measurement thresholds for species in the NMFS Southeast Region referenced above to calculate the radii of physical injury and behavioral effects on ESA-listed species that may be located in the action area based on the NMFS-accepted pile driving sound measurement thresholds for species in the NMFS Southeast Region reference above. FEMA proposes to fund impact pile driving of 2 new 16-in square concrete piles during daylight hours only. Pile driving will occur in an open-water environment. We define an open-water environment as any area where an animal would be able to move away from the noise source without being forced to pass through the radius of noise effects.

The installation of 2 new 16-in square concrete piles by impact hammer not using bubble curtains as a noise abatement measure will cause PK injurious noise effects to ESA-listed fishes and sea turtles at a radius of up to 4.5-ft-away from the pile driving operations. We believe PK

injurious noise effects are extremely unlikely to occur because this distance is within the 150-ft (46-m) “stop-work” radius defined in SERO’s Protected Species Construction Conditions (revised 2021). Additionally, the SELcum may cause injury to ESA-listed fishes and sea turtles at a radius of up to 33.2-ft-away from the pile-driving operations over a 24-hour period. We believe SELcum injurious noise effects are extremely unlikely to occur due to the mobility of these species. That is, we expect the species to move away from the noise disturbances before the exposure to the noise causes physical injury. Movement away from the injurious sound radius is a behavioral response and is discussed below.

The installation of 2 new 16-in square concrete piles by impact hammer not using bubble curtains as a noise abatement measure could result in behavioral noise effects to ESA-listed fishes and sea turtles at a radius of up to 520-ft-away from the pile driving operations. Due to the mobility of these species and the open-water environment, we expect the animals to move away from noise disturbances. Because there is similar habitat nearby, we believe behavioral effects will be insignificant. If an animal chooses to remain within the behavioral response zone, it could be exposed to behavioral noise effects during pile installations. Because pile installations will occur intermittently during daylight hours only, these species will be able to resume normal activities during quiet periods between pile installations and at night.

Green, Kemp’s ridley, and loggerhead sea turtles, and giant manta ray may be injured due to entanglement in improperly discarded fishing gear resulting from future use of the replacement pier after completion of the proposed action. We believe this route of effect is extremely unlikely to occur. To the best of our knowledge, there has never been a reported entanglement with any of these species at either Waveland Garfield Ladner Fishing Pier or Pass Christian Small Craft Harbor Fishing Pier. To help further reduce the risk of entanglement in improperly discarded fishing gear, the applicants will install and maintain fishing line recycling receptacles and trashcans with lids at the piers to keep debris out of the water, and we expect that anglers will appropriately dispose of fishing gear when disposal bins are available. The receptacles will be clearly marked and will be emptied regularly to ensure they are not overfilled and that fishing lines are disposed of properly. The applicants will also perform annual in-water and out-of-water fishing debris cleanups, minimizing the accumulation of fishing line over time.

The NMFS educational signs “*Save Dolphins, Sea Turtles, Sawfish and Manta Ray,*” and “*Do Not Catch or Harass Sea Turtles*” signs will be installed in visible locations at Waveland Garfield Ladner Fishing Pier upon completion of the proposed action. We believe the placement of educational signs is a beneficial effect to green, Kemp’s ridley, and loggerhead sea turtles, and giant manta ray. The signs will provide information to the public on how to avoid and minimize encounters with these species as well as proper handling techniques. The signs will also encourage anglers to report sightings and interactions, thus providing valuable distribution and abundance data to researchers and resource managers. Accurate distribution and abundance data allows management to evaluate the status of the species and refine conservation and recovery measures. Educational signs are present at Pass Christian Small Craft Harbor Fishing Pier.

3.2 Potential Route of Effect Likely To Adversely Affect ESA-Listed Species

NMFS determined that recreational hook-and-line interactions from both recreational fishing piers are likely to adversely affect green sea turtle (NA and SA DPSs), Kemp's ridley sea turtle, and loggerhead sea turtle (NWA DPS), and giant manta ray. We provide greater detail on the potential effects of entanglement, hooking, and trailing line to sea turtles, and giant manta ray in the Effects of the Action below (Section 5.1).

3.3 Status of Sea Turtles

The 4 species of sea turtles likely to be affected from recreational hook-and-line interactions from both recreational fishing piers (green, hawksbill, Kemp's ridley, and loggerhead) travel widely throughout the South Atlantic, Gulf of Mexico, and the Caribbean. These species are highly migratory and therefore could occur within the action area. Section 3.3.1 addresses the general threats that confront all sea turtle species. Sections 3.3.2 – 3.3.4 address information on the distribution, life history, population structure, abundance, population trends, and unique threats to each species of sea turtle likely to be adversely affected by the proposed action.

3.3.1 General Threats Faced by All Sea Turtle Species

Sea turtles face numerous natural and man-made threats that shape their status and affect their ability to recover. Many of the threats are either the same or similar in nature for all listed sea turtle species. The threats, those identified in this section are discussed in a general sense for all sea turtles. Threat information specific to a particular species are then discussed in the corresponding Status of the Species status sections where appropriate.

Fisheries

Incidental bycatch in commercial fisheries is identified as a major contributor to past declines, and threat to future recovery, for all of the sea turtle species (NMFS and USFWS 1991; NMFS and USFWS 1992; NMFS and USFWS 1993; NMFS and USFWS 2008; NMFS et al. 2011). Domestic fisheries often capture, injure, and kill sea turtles at various life stages. Sea turtles in the pelagic environment are exposed to U.S. Atlantic pelagic longline fisheries. Sea turtles in the benthic environment in waters off the coastal United States are exposed to a suite of other fisheries in federal and state waters. These fishing methods include trawls, gillnets, purse seines, hook-and-line gear (including bottom longlines and vertical lines [e.g., bandit gear, handlines, and rod-reel]), pound nets, and trap fisheries. Refer to the Environmental Baseline section of this opinion (Section 4.1.1) for more specific information regarding federal and state managed fisheries affecting sea turtles within the action area). The Southeast U.S. shrimp fisheries have historically been the largest fishery threat to benthic sea turtles in the southeastern United States, and continue to interact with and kill large numbers of sea turtles each year.

In addition to domestic fisheries, sea turtles are subject to direct as well as incidental capture in numerous foreign fisheries, further impeding the ability of sea turtles to survive and recover on a global scale. For example, pelagic stage sea turtles, especially loggerheads and leatherbacks, circumnavigating the Atlantic are susceptible to international longline fisheries including the Azorean, Spanish, and various other fleets (Aguilar et al. 1994; Bolten et al. 1994). Bottom

longlines and gillnet fishing is known to occur in many foreign waters, including (but not limited to) the northwest Atlantic, western Mediterranean, South America, West Africa, Central America, and the Caribbean. Shrimp trawl fisheries are also occurring off the shores of numerous foreign countries and pose a significant threat to sea turtles similar to the impacts seen in U.S. waters. Many unreported takes or incomplete records by foreign fleets make it difficult to characterize the total impact that international fishing pressure is having on listed sea turtles. Nevertheless, international fisheries represent a continuing threat to sea turtle survival and recovery throughout their respective ranges.

Non-Fishery In-Water Activities

There are also many non-fishery impacts affecting the status of sea turtle species, both in the ocean and on land. In nearshore waters of the United States, the construction and maintenance of federal navigation channels has been identified as a source of sea turtle mortality. Hopper dredges, which are frequently used in ocean bar channels and sometimes in harbor channels and offshore borrow areas, move relatively rapidly and can entrain and kill sea turtles (NMFS 1997). Sea turtles entering coastal or inshore areas have also been affected by entrainment in the cooling-water systems of electrical generating plants. Other nearshore threats include harassment and/or injury resulting from private and commercial vessel operations, military detonations and training exercises, in-water construction activities, and scientific research activities.

Coastal Development and Erosion Control

Coastal development can deter or interfere with nesting, affect nesting success, and degrade nesting habitats for sea turtles. Structural impacts to nesting habitat include the construction of buildings and pilings, beach armoring and renourishment, and sand extraction (Bouchard et al. 1998; Lutcavage et al. 1997). These factors may decrease the amount of nesting area available to females and change the natural behaviors of both adults and hatchlings, directly or indirectly, through loss of beach habitat or changing thermal profiles and increasing erosion, respectively (Ackerman 1997; Witherington et al. 2003; Witherington et al. 2007). In addition, coastal development is usually accompanied by artificial lighting which can alter the behavior of nesting adults (Witherington 1992) and is often fatal to emerging hatchlings that are drawn away from the water (Witherington and Bjorndal 1991). In-water erosion control structures such as breakwaters, groins, and jetties can impact nesting females and hatchlings as they approach and leave the surf zone or head out to sea by creating physical blockage, concentrating predators, creating longshore currents, and disrupting of wave patterns.

Environmental Contamination

Multiple municipal, industrial, and household sources, as well as atmospheric transport, introduce various pollutants such as pesticides, hydrocarbons, organochlorides (e.g., DDT, PCB, and PFC), and others that may cause adverse health effects to sea turtles (Garrett 2004; Grant and Ross 2002; Hartwell 2004; Iwata et al. 1993). Acute exposure to hydrocarbons from petroleum products released into the environment via oil spills and other discharges may directly injure individuals through skin contact with oils (Geraci 1990), inhalation at the water's surface and ingesting compounds while feeding (Matkin and Saulitis 1997). Hydrocarbons also have the potential to impact prey populations, and therefore may affect listed species indirectly by reducing food availability in the action area.

The April 20, 2010, explosion of the Deepwater Horizon oil rig affected sea turtles in the Gulf of Mexico. An assessment has been completed on the injury to Gulf of Mexico marine life, including sea turtles, resulting from the spill (DWH Trustees 2015). Following the spill, juvenile Kemp's ridley, green, and loggerhead sea turtles were found in *Sargassum* algae mats in the convergence zones, where currents meet and oil collected. Sea turtles found in these areas were often coated in oil and/or had ingested oil. The spill resulted in the direct mortality of many sea turtles and may have had sublethal effects or caused environmental damage that will impact other sea turtles into the future. Information on the spill impacts to individual sea turtle species is presented in the Status of the Species sections for each species.

Marine debris is a continuing problem for sea turtles. Sea turtles living in the pelagic environment commonly eat or become entangled in marine debris (e.g., tar balls, plastic bags/pellets, balloons, and lost, abandoned or discarded fishing gear) as they feed along oceanographic fronts where debris and their natural food items converge. Marine debris can cause significant habitat destruction from derelict vessels, further exacerbated by tropical storms moving debris and scouring and destroying corals and seagrass beds, for instance. Sea turtles that spend significant portions of their lives in the pelagic environment (i.e., juvenile loggerheads, and juvenile green turtles) are especially susceptible to threats from entanglement in marine debris when they return to coastal waters to breed and nest.

Climate Change

There is a large and growing body of literature on past, present, and future impacts of global climate change, exacerbated and accelerated by human activities. Some of the likely effects commonly mentioned are sea level rise, increased frequency of severe weather events, and change in air and water temperatures. NOAA's climate information portal provides basic background information on these and other measured or anticipated effects (see <http://www.climate.gov>).

Climate change impacts on sea turtles currently cannot be predicted with any degree of certainty; however, significant impacts to the hatchling sex ratios of sea turtles may result (NMFS and USFWS 2007a). In sea turtles, sex is determined by the ambient sand temperature (during the middle third of incubation) with female offspring produced at higher temperatures and males at lower temperatures within a thermal tolerance range of 25°-35°C (Ackerman 1997). Increases in global temperature could potentially skew future sex ratios toward higher numbers of females (NMFS and USFWS 2007a).

The effects from increased temperatures may be intensified on developed nesting beaches where shoreline armoring and construction have denuded vegetation. Erosion control structures could potentially result in the permanent loss of nesting beach habitat or deter nesting females (NRC 1990). These impacts will be exacerbated by sea level rise. If females nest on the seaward side of the erosion control structures, nests may be exposed to repeated tidal overwash (NMFS and USFWS 2007b). Sea level rise from global climate change is also a potential problem for areas with low-lying beaches where sand depth is a limiting factor, as the sea may inundate nesting sites and decrease available nesting habitat (Baker et al. 2006; Daniels et al. 1993; Fish et al. 2005). The loss of habitat as a result of climate change could be accelerated due to a combination of other environmental and oceanographic changes such as an increase in the frequency of

storms and/or changes in prevailing currents, both of which could lead to increased beach loss via erosion (Antonelis et al. 2006; Baker et al. 2006).

Other changes in the marine ecosystem caused by global climate change (e.g., ocean acidification, salinity, oceanic currents, dissolved oxygen levels, nutrient distribution, etc.) could influence the distribution and abundance of lower trophic levels (e.g., phytoplankton, zooplankton, submerged aquatic vegetation, crustaceans, mollusks, forage fish, etc.) which could ultimately affect the primary foraging areas of sea turtles.

Other Threats

Predation by various land predators is a threat to developing nests and emerging hatchlings. The major natural predators of sea turtle nests are mammals, including raccoons, dogs, pigs, skunks, and badgers. Emergent hatchlings are preyed upon by these mammals as well as ghost crabs, laughing gulls, and the exotic South American fire ant (*Solenopsis invicta*). In addition to natural predation, direct harvest of eggs and adults from beaches in foreign countries continues to be a problem for various sea turtle species throughout their ranges (NMFS and USFWS 2008).

Diseases, toxic blooms from algae and other microorganisms, and cold stunning events are additional sources of mortality that can range from local and limited to wide-scale and impacting hundreds or thousands of animals.

3.3.2 Status of Green Sea Turtle – North Atlantic and South Atlantic DPSs

The green sea turtle was originally listed as threatened under the ESA on July 28, 1978, except for the Florida and Pacific coast of Mexico breeding populations, which were listed as endangered. On April 6, 2016, the original listing was replaced with the listing of 11 DPSs (81 FR 20057 2016) (Figure 4). The Mediterranean, Central West Pacific, and Central South Pacific DPSs were listed as endangered. The North Atlantic, South Atlantic, Southwest Indian, North Indian, East Indian-West Pacific, Southwest Pacific, Central North Pacific, and East Pacific DPSs were listed as threatened. For the purposes of this consultation, only the SA DPS and NA DPS will be considered, as they are the only two DPSs with individuals occurring in the Atlantic and Gulf of Mexico waters of the United States.

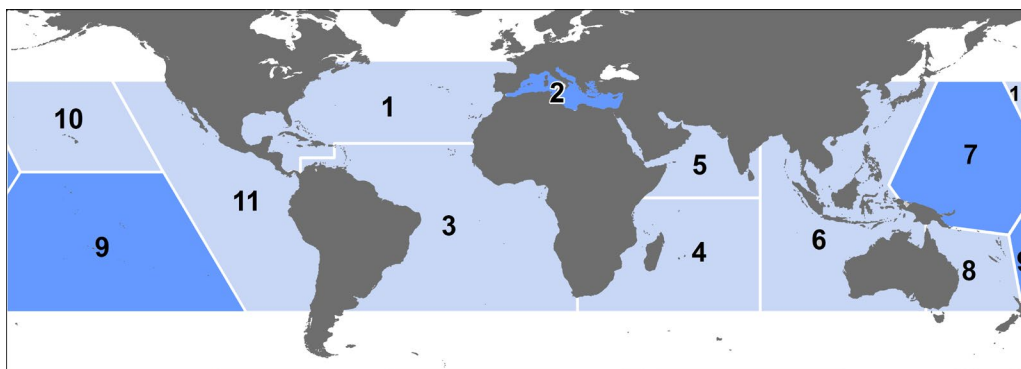


Figure 4. Threatened (light) and endangered (dark) green turtle DPSs: 1. North Atlantic, 2. Mediterranean, 3. South Atlantic, 4. Southwest Indian, 5. North Indian, 6. East Indian-West Pacific, 7. Central West Pacific, 8. Southwest Pacific, 9. Central South Pacific, 10. Central North Pacific, and 11. East Pacific.

Species Description and Distribution

The green sea turtle is the largest of the hardshell marine turtles, growing to a weight of 350 lb (159 kg) with a straight carapace length of greater than 3.3 ft (1 m). Green sea turtles have a smooth carapace with 4 pairs of lateral (or costal) scutes and a single pair of elongated prefrontal scales between the eyes. They typically have a black dorsal surface and a white ventral surface, although the carapace of green sea turtles in the Atlantic Ocean has been known to change in color from solid black to a variety of shades of grey, green, or brown and black in starburst or irregular patterns (Lagueux 2001).

With the exception of post-hatchlings, green sea turtles live in nearshore tropical and subtropical waters where they generally feed on marine algae and seagrasses. They have specific foraging grounds and may make large migrations between these forage sites and natal beaches for nesting (Hays et al. 2001). Green sea turtles nest on sandy beaches of mainland shores, barrier islands, coral islands, and volcanic islands in more than 80 countries worldwide (Hirth 1997). The 2 largest nesting populations are found at Tortuguero, on the Caribbean coast of Costa Rica (part of the NA DPS), and Raine Island, on the Pacific coast of Australia along the Great Barrier Reef.

Differences in mitochondrial DNA properties of green sea turtles from different nesting regions indicate there are genetic subpopulations (Bowen et al. 1992; FitzSimmons et al. 2006). Despite the genetic differences, sea turtles from separate nesting origins are commonly found mixed together on foraging grounds throughout the species' range. Within U.S. waters individuals from both the NA and SA DPSs can be found on foraging grounds. While there are currently no in-depth studies available to determine the percent of NA and SA DPS individuals in any given location, two small-scale studies provide an insight into the degree of mixing on the foraging grounds. An analysis of cold-stunned green turtles in St. Joseph Bay, Florida (northern Gulf of Mexico) found approximately 4% of individuals came from nesting stocks in the SA DPS (specifically Suriname, Aves Island, Brazil, Ascension Island, and Guinea Bissau) (Foley et al. 2007). On the Atlantic coast of Florida, a study on the foraging grounds off Hutchinson Island found that approximately 5% of the turtles sampled came from the Aves Island/Suriname nesting assemblage, which is part of the SA DPS (Bass and Witzell 2000). All of the individuals in both studies were benthic juveniles. Available information on green turtle migratory behavior indicates that long distance dispersal is only seen for juvenile turtles. This suggests that larger adult-sized turtles return to forage within the region of their natal rookeries, thereby limiting the potential for gene flow across larger scales (Monzón-Argüello et al. 2010). While all of the mainland U.S. nesting individuals are part of the NA DPS, the U.S. Caribbean nesting assemblages are split between the NA and SA DPS. Nesters in Puerto Rico are part of the NA DPS, while those in the U.S. Virgin Islands are part of the SA DPS. We do not currently have information on what percent of individuals on the U.S. Caribbean foraging grounds come from which DPS.

North Atlantic DPS Distribution

The NA DPS boundary is illustrated in Figure 4. Four regions support nesting concentrations of particular interest in the NA DPS: Costa Rica (Tortuguero), Mexico (Campeche, Yucatan, and Quintana Roo), U.S. (Florida), and Cuba. By far the most important nesting concentration for green turtles in this DPS is Tortuguero, Costa Rica. Nesting also occurs in the Bahamas, Belize,

Cayman Islands, Dominican Republic, Haiti, Honduras, Jamaica, Nicaragua, Panama, Puerto Rico, Turks and Caicos Islands, and North Carolina, South Carolina, Georgia, and Texas, U.S.A. In the eastern North Atlantic, nesting has been reported in Mauritania (Fretey 2001).

The complete nesting range of NA DPS green sea turtles within the southeastern United States includes sandy beaches between Texas and North Carolina, as well as Puerto Rico (Dow et al. 2007; NMFS and USFWS 1991). The vast majority of green sea turtle nesting within the southeastern United States occurs in Florida (Johnson and Ehrhart 1994; Meylan et al. 1995). Principal U.S. nesting areas for green sea turtles are in eastern Florida, predominantly Brevard south through Broward counties.

In U.S. Atlantic and Gulf of Mexico waters, green sea turtles are distributed throughout inshore and nearshore waters from Texas to Massachusetts. Principal benthic foraging areas in the southeastern United States include Aransas Bay, Matagorda Bay, Laguna Madre, and the Gulf inlets of Texas (Doughty 1984; Hildebrand 1982; Shaver 1994), the Gulf of Mexico off Florida from Yankeetown to Tarpon Springs (Caldwell and Carr 1957), Florida Bay and the Florida Keys (Schroeder and Foley 1995), the Indian River Lagoon system in Florida (Ehrhart 1983), and the Atlantic Ocean off Florida from Brevard through Broward Counties (Guseman and Ehrhart 1992; Wershoven and Wershoven 1992). The summer developmental habitat for green sea turtles also encompasses estuarine and coastal waters from North Carolina to as far north as Long Island Sound (Musick and Limpus 1997). Additional important foraging areas in the western Atlantic include the Culebra archipelago and other Puerto Rico coastal waters, the south coast of Cuba, the Mosquito Coast of Nicaragua, the Caribbean coast of Panama, scattered areas along Colombia and Brazil (Hirth 1971), and the northwestern coast of the Yucatán Peninsula.

South Atlantic DPS Distribution

The SA DPS boundary is shown in Figure 4, and includes the U.S. Virgin Islands in the Caribbean. The SA DPS nesting sites can be roughly divided into four regions: western Africa, Ascension Island, Brazil, and the South Atlantic Caribbean (including Colombia, the Guianas, and Aves Island in addition to the numerous small, island nesting sites).

The in-water range of the SA DPS is widespread. In the eastern South Atlantic, significant sea turtle habitats have been identified, including green turtle feeding grounds in Corisco Bay, Equatorial Guinea/Gabon (Formia 1999); Congo; Mussulo Bay, Angola (Carr and Carr 1991); as well as Principe Island. Juvenile and adult green turtles utilize foraging areas throughout the Caribbean areas of the South Atlantic, often resulting in interactions with fisheries occurring in those same waters (Dow et al. 2007). Juvenile green turtles from multiple rookeries also frequently utilize the nearshore waters off Brazil as foraging grounds as evidenced from the frequent captures by fisheries (Lima et al. 2010; López-Barrera et al. 2012; Marcovaldi et al. 2009). Genetic analysis of green turtles on the foraging grounds off Ubatuba and Almofala, Brazil show mixed stocks coming primarily from Ascension, Suriname and Trindade as a secondary source, but also Aves, and even sometimes Costa Rica (NA DPS)(Naro-Maciel et al. 2007; Naro-Maciel et al. 2012). While no nesting occurs as far south as Uruguay and Argentina, both have important foraging grounds for South Atlantic green turtles (Gonzalez Carman et al.

2011; Lezama 2009; López-Mendilaharsu et al. 2006; Prosdocimi et al. 2012; Rivas-Zinno 2012).

Life History Information

Green sea turtles reproduce sexually, and mating occurs in the waters off nesting beaches and along migratory routes. Mature females return to their natal beaches (i.e., the same beaches where they were born) to lay eggs (Balazs 1982; Frazer and Ehrhart 1985) every 2-4 years while males are known to reproduce every year (Balazs 1983). In the southeastern United States, females generally nest between June and September, and peak nesting occurs in June and July (Witherington and Ehrhart 1989b). During the nesting season, females nest at approximately 2-week intervals, laying an average of 3-4 clutches (Johnson and Ehrhart 1996). Clutch size often varies among subpopulations, but mean clutch size is approximately 110-115 eggs. In Florida, green sea turtle nests contain an average of 136 eggs (Witherington and Ehrhart 1989b). Eggs incubate for approximately 2 months before hatching. Hatchling green sea turtles are approximately 2 in (5 cm) in length and weigh approximately 0.9 oz (25 grams). Survivorship at any particular nesting site is greatly influenced by the level of man-made stressors, with the more pristine and less disturbed nesting sites (e.g., along the Great Barrier Reef in Australia) showing higher survivorship values than nesting sites known to be highly disturbed (e.g., Nicaragua) (Campell and Lagueux 2005; Chaloupka and Limpus 2005).

After emerging from the nest, hatchlings swim to offshore areas and go through a post-hatchling pelagic stage where they are believed to live for several years. During this life stage, green sea turtles feed close to the surface on a variety of marine algae and other life associated with drift lines and debris. This early oceanic phase remains one of the most poorly understood aspects of green sea turtle life history (NMFS and USFWS 2007). Green sea turtles exhibit particularly slow growth rates of about 0.4-2 in (1-5 cm) per year (Green 1993), which may be attributed to their largely herbivorous, low-net energy diet (Bjorndal 1982). At approximately 8-10 in (20-25 cm) carapace length, juveniles leave the pelagic environment and enter nearshore developmental habitats such as protected lagoons and open coastal areas rich in sea grass and marine algae. Growth studies using skeletochronology indicate that green sea turtles in the western Atlantic shift from the oceanic phase to nearshore developmental habitats after approximately 5-6 years (Bresette et al. 2006; Zug and Glor 1998). Within the developmental habitats, juveniles begin the switch to a more herbivorous diet, and by adulthood feed almost exclusively on seagrasses and algae (Rebel 1974), although some populations are known to also feed heavily on invertebrates (Carballo et al. 2002). Green sea turtles mature slowly, requiring 20-50 years to reach sexual maturity (Chaloupka and Musick 1997; Hirth 1997).

While in coastal habitats, green sea turtles exhibit site fidelity to specific foraging and nesting grounds, and it is clear they are capable of “homing in” on these sites if displaced (McMichael et al. 2003). Reproductive migrations of Florida green sea turtles have been identified through flipper tagging and/or satellite telemetry. Based on these studies, the majority of adult female Florida green sea turtles are believed to reside in nearshore foraging areas throughout the Florida Keys and in the waters southwest of Cape Sable, and some post-nesting turtles also reside in Bahamian waters as well (NMFS and USFWS 2007).

Status and Population Dynamics

Accurate population estimates for marine turtles do not exist because of the difficulty in sampling turtles over their geographic ranges and within their marine environments. Nonetheless, researchers have used nesting data to study trends in reproducing sea turtles over time. A summary of nesting trends and nester abundance is provided in the most recent status review for the species (Seminoff et al. 2015), with information for each of the DPSs.

North Atlantic DPS

The NA DPS is the largest of the 11 green turtle DPSs, with an estimated nester abundance of over 167,000 adult females from 73 nesting sites. Overall, this DPS is also the most data rich. Eight of the sites have high levels of abundance (i.e., <1000 nesters), located in Costa Rica, Cuba, Mexico, and Florida. All major nesting populations demonstrate long-term increases in abundance (Seminoff et al. 2015).

Quintana Roo, Mexico, accounts for approximately 11% of nesting for the DPS (Seminoff et al. 2015). In the early 1980s, approximately 875 nests/year were deposited, but by 2000 this increased to over 1,500 nests/year (NMFS and USFWS 2007d). By 2012, more than 26,000 nests were counted in Quintana Roo (J. Zurita, CIQROO, unpublished data, 2013, in Seminoff et al. 2015).

Tortuguero, Costa Rica is by far the predominant nesting site, accounting for an estimated 79% of nesting for the DPS (Seminoff et al. 2015). Nesting at Tortuguero appears to have been increasing since the 1970s, when monitoring began. For instance, from 1971-1975 there were approximately 41,250 average annual emergences documented and this number increased to an average of 72,200 emergences from 1992-1996 (Bjorndal et al. 1999). Troëng and Rankin (2005) collected nest counts from 1999-2003 and also reported increasing trends in the population consistent with the earlier studies, with nest count data suggesting 17,402-37,290 nesting females per year (NMFS and USFWS 2007). Modeling by Chaloupka et al. (2008) using data sets of 25 years or more resulted in an estimate of the Tortuguero, Costa Rica population's growing at 4.9% annually.

In the continental United States, green sea turtle nesting occurs along the Atlantic coast, primarily along the central and southeast coast of Florida (Meylan et al. 1994; Weishampel et al. 2003). Occasional nesting has also been documented along the Gulf Coast of Florida (Meylan et al. 1995). Green sea turtle nesting is documented annually on beaches of North Carolina, South Carolina, and Georgia, though nesting is found in low quantities (up to tens of nests) (nesting databases maintained on www.seaturtle.org).

Florida accounts for approximately 5% of nesting for this DPS (Seminoff et al. 2015). Modeling by Chaloupka et al. (2008) using data sets of 25 years or more resulted in an estimate of the Florida nesting stock at the Archie Carr National Wildlife Refuge growing at an annual rate of 13.9% at that time. Increases have been even more rapid in recent years. In Florida, index beaches were established to standardize data collection methods and effort on key nesting beaches. Since establishment of the index beaches in 1989, the pattern of green sea turtle nesting has generally shown biennial peaks in abundance with a positive trend during the 10 years of

regular monitoring (Figure 5). According to data collected from Florida’s index nesting beach survey from 1989-2021, green sea turtle nest counts across Florida have increased dramatically, from a low of 267 in the early 1990s to a high of 40,911 in 2019. Two consecutive years of nesting declines in 2008 and 2009 caused some concern, but this was followed by increases in 2010 and 2011. The pattern departed from the low lows and high peaks in 2020 and 2021 as well, when 2020 nesting only dropped by half from the 2019 high, while 2021 nesting only increased by a small amount over the 2020 nesting (Figure 5).

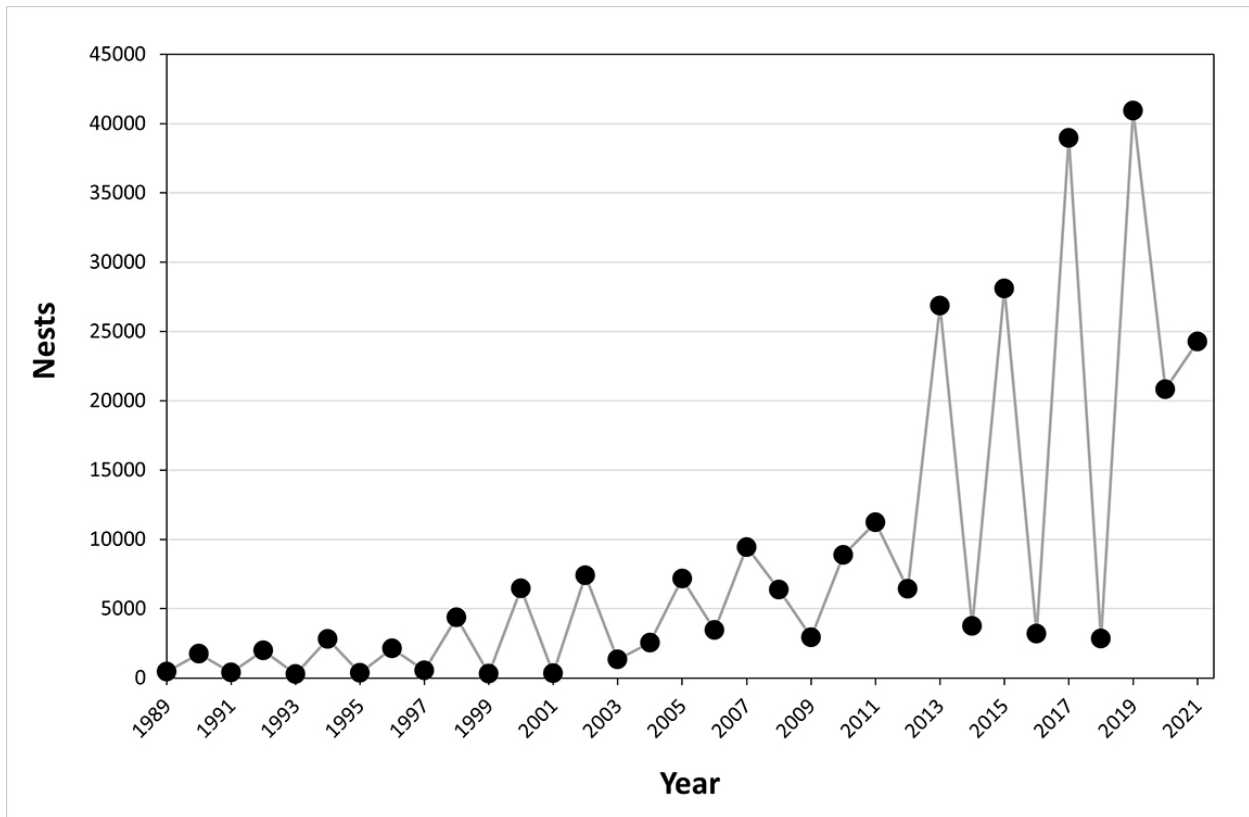


Figure 5. Green sea turtle nesting at Florida index beaches since 1989.

Similar to the nesting trend found in Florida, in-water studies in Florida have also recorded increases in green turtle captures at the Indian River Lagoon site, with a 661% increase over 24 years (Ehrhart et al. 2007), and the St Lucie Power Plant site, with a significant increase in the annual rate of capture of immature green turtles (SCL<90 cm) from 1977 to 2002 or 26 years (3,557 green turtles total; M. Bressette, Inwater Research Group, unpubl. data; (Witherington et al. 2006).

South Atlantic DPS

The SA DPS is large, estimated at over 63,000 nesters, but data availability is poor. More than half of the 51 identified nesting sites (37) did not have sufficient data to estimate number of nesters or trends (Seminoff et al. 2015). This includes some sites, such as beaches in French Guiana, which are suspected to have large numbers of nesters. Therefore, while the estimated number of nesters may be substantially underestimated, we also do not know the population trends at those data-poor beaches. However, while the lack of data was a concern due to

increased uncertainty, the overall trend of the SA DPS was not considered to be a major concern as some of the largest nesting beaches such as Ascension Island (United Kingdom), Aves Island (Venezuela), and Galibi (Suriname) appear to be increasing. Others such as Trindade (Brazil), Atol das Rocas (Brazil), and Poilão (Guinea-Bissau) and the rest of Guinea-Bissau seem to be stable or do not have sufficient data to make a determination. Bioko (Equatorial Guinea) appears to be in decline but has less nesting than the other primary sites (Seminoff et al. 2015).

In the U.S., nesting of SA DPS green turtles occurs on the beaches of the U.S. Virgin Islands, primarily on Buck Island. There is insufficient data to determine a trend for Buck Island nesting, and it is a smaller rookery, with approximately 63 total nesters utilizing the beach (Seminoff et al. 2015).

Threats

The principal cause of past declines and extirpations of green sea turtle assemblages has been the overexploitation of the species for food and other products. Although intentional take of green sea turtles and their eggs is not extensive within the southeastern United States, green sea turtles that nest and forage in the region may spend large portions of their life history outside the region and outside U.S. jurisdiction, where exploitation is still a threat. Green sea turtles also face many of the same threats as other sea turtle species, including destruction of nesting habitat from storm events, oceanic events such as cold-stunning, pollution (e.g., plastics, petroleum products, petrochemicals), ecosystem alterations (e.g., nesting beach development, beach nourishment and shoreline stabilization, vegetation changes), poaching, global climate change, fisheries interactions, natural predation, and disease. A discussion on general sea turtle threats can be found in Section 3.3.1.

In addition to general threats, green sea turtles are susceptible to natural mortality from Fibropapillomatosis (FP) disease. FP results in the growth of tumors on soft external tissues (flippers, neck, tail, etc.), the carapace, the eyes, the mouth, and internal organs (gastrointestinal tract, heart, lungs, etc.) of turtles (Aguirre et al. 2002; Herbst 1994; Jacobson et al. 1989). These tumors range in size from 0.04 in (0.1 cm) to greater than 11.81 in (30 cm) in diameter and may affect swimming, vision, feeding, and organ function (Aguirre et al. 2002; Herbst 1994; Jacobson et al. 1989). Presently, scientists are unsure of the exact mechanism causing this disease, though it is believed to be related to both an infectious agent, such as a virus (Herbst et al. 1995), and environmental conditions (e.g., habitat degradation, pollution, low wave energy, and shallow water (Foley et al. 2005). FP is cosmopolitan, but it has been found to affect large numbers of animals in specific areas, including Hawaii and Florida (Herbst 1994; Jacobson 1990; Jacobson et al. 1991).

Cold-stunning is another natural threat to green sea turtles. Although it is not considered a major source of mortality in most cases, as temperatures fall below 46.4°-50°F (8°-10°C) turtles may lose their ability to swim and dive, often floating to the surface. The rate of cooling that precipitates cold-stunning appears to be the primary threat, rather than the water temperature itself (Milton and Lutz 2003). Sea turtles that overwinter in inshore waters are most susceptible to cold-stunning because temperature changes are most rapid in shallow water (Witherington and Ehrhart 1989a). During January 2010, an unusually large cold-stunning event in the southeastern United States resulted in around 4,600 sea turtles, mostly greens, found cold-stunned, and

hundreds found dead or dying. A large cold-stunning event occurred in the western Gulf of Mexico in February 2011, resulting in approximately 1,650 green sea turtles found cold-stunned in Texas. Of these, approximately 620 were found dead or died after stranding, while approximately 1,030 turtles were rehabilitated and released. During this same time frame, approximately 340 green sea turtles were found cold-stunned in Mexico, though approximately 300 of those were subsequently rehabilitated and released.

Whereas oil spill impacts are discussed generally for all species in Section 3.3.1, specific impacts of the DWH spill on green sea turtles are considered here. Impacts to green sea turtles occurred to offshore small juveniles only. A total of 154,000 small juvenile greens (36.6% of the total small juvenile sea turtle exposures to oil from the spill) were estimated to have been exposed to oil. A large number of small juveniles were removed from the population, as 57,300 small juveniles greens are estimated to have died as a result of the exposure. A total of 4 nests (580 eggs) were also translocated during response efforts, with 455 hatchlings released (the fate of which is unknown) (DWH Trustees 2015). Additional unquantified effects may have included inhalation of volatile compounds, disruption of foraging or migratory movements due to surface or subsurface oil, ingestion of prey species contaminated with oil and/or dispersants, and loss of foraging resources, which could lead to compromised growth and/or reproductive potential. There is no information currently available to determine the extent of those impacts, if they occurred.

While green turtles regularly use the northern Gulf of Mexico, they have a widespread distribution throughout the entire Gulf of Mexico, Caribbean, and Atlantic, and the proportion of the population using the northern Gulf of Mexico at any given time is relatively low. Although it is known that adverse impacts occurred and numbers of animals in the Gulf of Mexico were reduced as a result of the DWH oil spill of 2010, the relative proportion of the population that is expected to have been exposed to and directly impacted by the DWH event, as well as the impacts being primarily to smaller juveniles (lower reproductive value than adults and large juveniles), reduces the impact to the overall population. It is unclear what impact these losses may have caused on a population level, but it is not expected to have had a large impact on the population trajectory moving forward. However, recovery of green turtle numbers equivalent to what was lost in the northern Gulf of Mexico as a result of the spill will likely take decades of sustained efforts to reduce the existing threats and enhance survivorship of multiple life stages (DWH Trustees 2015).

3.3.3 Status of Kemp's Ridley Sea Turtle

The Kemp's ridley sea turtle was listed as endangered on December 2, 1970, under the Endangered Species Conservation Act of 1969, a precursor to the ESA. Internationally, the Kemp's ridley is considered the most endangered sea turtle (Groombridge 1982; TEWG 2000; Zwinenberg 1977).

Species Description and Distribution

The Kemp's ridley sea turtle is the smallest of all sea turtles. Adults generally weigh less than 100 lb (45 kg) and have a carapace length of around 2.1 ft (65 cm). Adult Kemp's ridley shells are almost as wide as they are long. Coloration changes significantly during development from

the grey-black dorsum and plastron of hatchlings, a grey-black dorsum with a yellowish-white plastron as post-pelagic juveniles, and then to the lighter grey-olive carapace and cream-white or yellowish plastron of adults. There are 2 pairs of prefrontal scales on the head, 5 vertebral scutes, usually 5 pairs of costal scutes, and generally 12 pairs of marginal scutes on the carapace. In each bridge adjoining the plastron to the carapace, there are 4 scutes, each of which is perforated by a pore.

Kemp's ridley habitat largely consists of sandy and muddy areas in shallow, nearshore waters less than 120 ft (37 m) deep, although they can also be found in deeper offshore waters. These areas support the primary prey species of the Kemp's ridley sea turtle, which consist of swimming crabs, but may also include fish, jellyfish, and an array of mollusks.

The primary range of Kemp's ridley sea turtles is within the Gulf of Mexico basin, though they also occur in coastal and offshore waters of the U.S. Atlantic Ocean. Juvenile Kemp's ridley sea turtles, possibly carried by oceanic currents, have been recorded as far north as Nova Scotia. Historic records indicate a nesting range from Mustang Island, Texas, in the north to Veracruz, Mexico, in the south. Kemp's ridley sea turtles have recently been nesting along the Atlantic Coast of the United States, with nests recorded from beaches in Florida, Georgia, and the Carolinas. In 2012, the first Kemp's ridley sea turtle nest was recorded in Virginia. The Kemp's ridley nesting population had been exponentially increasing prior to the recent low nesting years, which may indicate that the population had been experiencing a similar increase. Additional nesting data in the coming years will be required to determine what the recent nesting decline means for the population trajectory.

Life History Information

Kemp's ridley sea turtles share a general life history pattern similar to other sea turtles. Females lay their eggs on coastal beaches where the eggs incubate in sandy nests. After 45-58 days of embryonic development, the hatchlings emerge and swim offshore into deeper, ocean water where they feed and grow until returning at a larger size. Hatchlings generally range from 1.65-1.89 in (42-48 mm) SCL, 1.26-1.73 in (32-44 mm) in width, and 0.3-0.4 lb (15-20 g) in weight. Their return to nearshore coastal habitats typically occurs around 2 years of age (Ogren 1989), although the time spent in the oceanic zone may vary from 1-4 years or perhaps more (TEWG 2000). Juvenile Kemp's ridley sea turtles use these nearshore coastal habitats from April through November, but they move towards more suitable overwintering habitat in deeper offshore waters (or more southern waters along the Atlantic coast) as water temperature drops.

The average rates of growth may vary by location, but generally fall within $2.2-2.9 \pm 2.4$ in per year ($5.5-7.5 \pm 6.2$ cm/year) (Schmid and Barichivich 2006; Schmid and Woodhead 2000). Age to sexual maturity ranges greatly from 5-16 years, though NMFS et al. (2011) determined the best estimate of age to maturity for Kemp's ridley sea turtles was 12 years. It is unlikely that most adults grow very much after maturity. While some sea turtles nest annually, the weighted mean remigration rate for Kemp's ridley sea turtles is approximately 2 years. Nesting generally occurs from April to July. Females lay approximately 2.5 nests per season with each nest containing approximately 100 eggs (Márquez M. 1994).

Population Dynamics

Of the 7 species of sea turtles in the world, the Kemp's ridley has declined to the lowest population level. Most of the population of adult females nest on the beaches of Rancho Nuevo, Mexico (Pritchard 1969). When nesting aggregations at Rancho Nuevo were discovered in 1947, adult female populations were estimated to be in excess of 40,000 individuals (Hildebrand 1963). By the mid-1980s, however, nesting numbers from Rancho Nuevo and adjacent Mexican beaches were below 1,000, with a low of 702 nests in 1985. Yet, nesting steadily increased through the 1990s, and then accelerated during the first decade of the twenty-first century (Figure 6), which indicates the species is recovering.

It is worth noting that when the Bi-National Kemp's Ridley Sea Turtle Population Restoration Project was initiated in 1978, only Rancho Nuevo nests were recorded. In 1988, nesting data from southern beaches at Playa Dos and Barra del Tordo were added. In 1989, data from the northern beaches of Barra Ostionales and Tepehuajes were added, and most recently in 1996, data from La Pesca and Altamira beaches were recorded. Currently, nesting at Rancho Nuevo accounts for just over 81% of all recorded Kemp's ridley nests in Mexico. Following a significant, unexplained 1-year decline in 2010, Kemp's ridley nests in Mexico increased to 21,797 in 2012 (Gladys Porter Zoo 2013). From 2013 through 2014, there was a second significant decline, as only 16,385 and 11,279 nests were recorded, respectively. More recent data, however, indicated an increase in nesting. In 2015 there were 14,006 recorded nests, and in 2016 overall numbers increased to 18,354 recorded nests (Gladys Porter Zoo 2016). There was a record high nesting season in 2017, with 24,570 nests recorded (J. Pena, pers. comm., August 31, 2017), but nesting for 2018 declined to 17,945, with another steep drop to 11,090 nests in 2019 (Gladys Porter Zoo data, 2019). Nesting numbers rebounded in 2020 (18,068 nests) and 2021 (17,671 nests) (CONAMP data, 2021). At this time, it is unclear whether the increases and declines in nesting seen over the past decade represents a population oscillating around an equilibrium point or if nesting will decline or increase in the future.

A small nesting population is also emerging in the United States, primarily in Texas, rising from 6 nests in 1996 to 42 in 2004, to a record high of 353 nests in 2017 (National Park Service data). It is worth noting that nesting in Texas has paralleled the trends observed in Mexico, characterized by a significant decline in 2010, followed by a second decline in 2013-2014, but with a rebound in 2015, the record nesting in 2017, and then a drop back down to 190 nests in 2019, rebounding to 262 nests in 2020, and back to 195 nests in 2021 (National Park Service data).

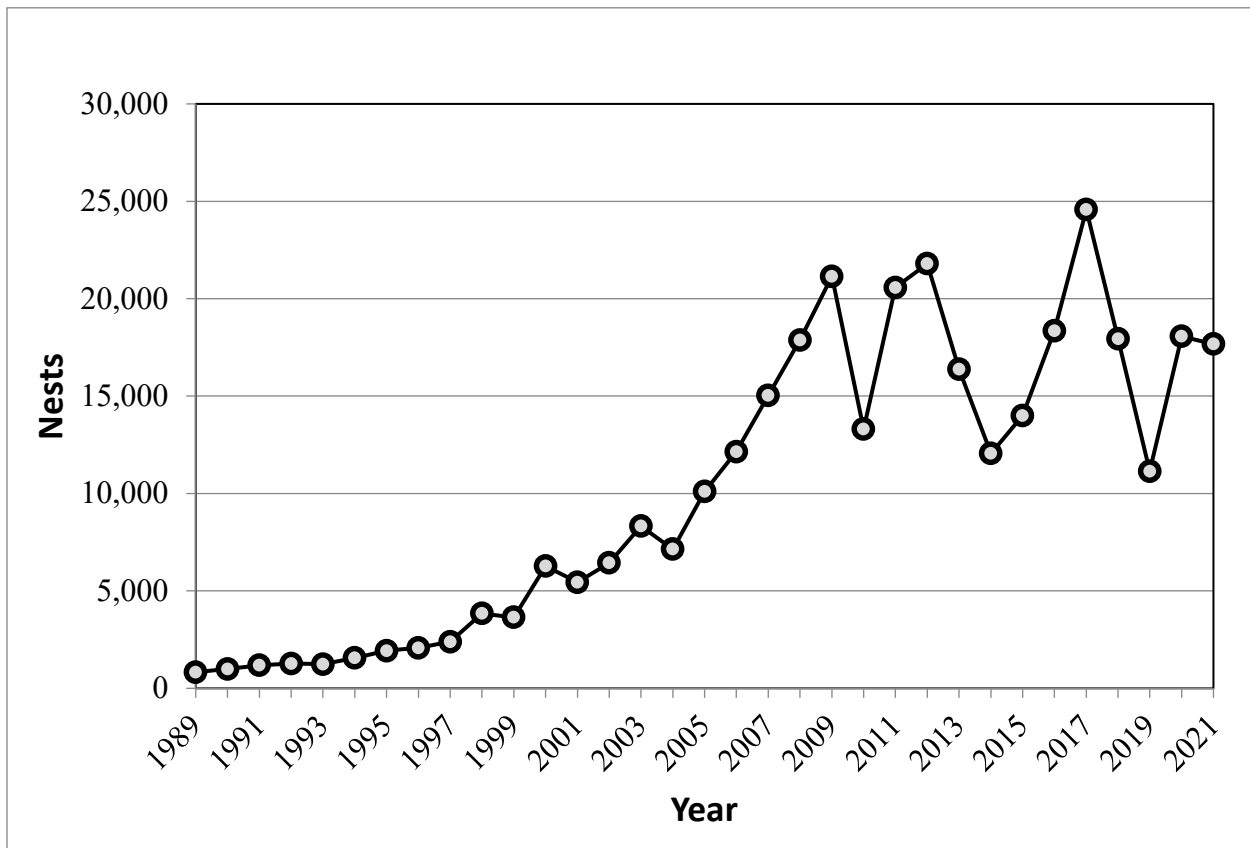


Figure 6. Kemp’s ridley nest totals from Mexican beaches (Gladys Porter Zoo nesting database 2019 and CONAMP data 2020, 2021).

Through modelling, Heppell et al. (2005) predicted the population is expected to increase at least 12-16% per year and could reach at least 10,000 females nesting on Mexico beaches by 2015. NMFS et al. (2011) produced an updated model that predicted the population to increase 19% per year and to attain at least 10,000 females nesting on Mexico beaches by 2011. Approximately 25,000 nests would be needed for an estimate of 10,000 nesters on the beach, based on an average 2.5 nests/nesting female. While counts did not reach 25,000 nests by 2015, it is clear that the population has increased over the long term. The increases in Kemp’s ridley sea turtle nesting over the last 2 decades is likely due to a combination of management measures including elimination of direct harvest, nest protection, the use of TEDs, reduced trawling effort in Mexico and the United States, and possibly other changes in vital rates (TEWG 1998; TEWG 2000). While these results are encouraging, the species’ limited range as well as low global abundance makes it particularly vulnerable to new sources of mortality as well as demographic and environmental randomness, all factors which are often difficult to predict with any certainty. Additionally, the significant nesting declines observed in 2010 and 2013-2014 potentially indicate a serious population-level impact, and the ongoing recovery trajectory is unclear.

Threats

Kemp’s ridley sea turtles face many of the same threats as other sea turtle species, including destruction of nesting habitat from storm events, oceanic events such as cold-stunning, pollution (plastics, petroleum products, petrochemicals, etc.), ecosystem alterations (nesting beach

development, beach nourishment and shoreline stabilization, vegetation changes, etc.), poaching, global climate change, fisheries interactions, natural predation, and disease. A discussion on general sea turtle threats can be found in Section 3.3.1; the remainder of this section will expand on a few of the aforementioned threats and how they may specifically impact Kemp's ridley sea turtles.

As Kemp's ridley sea turtles continue to recover and nesting arribadas are increasingly established, bacterial and fungal pathogens in nests are also likely to increase. Bacterial and fungal pathogen impacts have been well documented in the large arribadas of the olive ridley at Nancite in Costa Rica (Mo 1988). In some years, and on some sections of the beach, the hatching success can be as low as 5% (Mo 1988). As the Kemp's ridley nest density at Rancho Nuevo and adjacent beaches continues to increase, appropriate monitoring of emergence success will be necessary to determine if there are any density-dependent effects.

Since 2010, we have documented (via the Sea Turtle Stranding and Salvage Network data, <https://www.fisheries.noaa.gov/national/marine-life-distress/sea-turtle-stranding-and-salvage-network>) elevated sea turtle strandings in the northern Gulf of Mexico, particularly throughout the Mississippi Sound area. For example, in the first 3 weeks of June 2010, over 120 sea turtle strandings were reported from Mississippi and Alabama waters, none of which exhibited any signs of external oiling to indicate effects associated with the DWH oil spill event. A total of 644 sea turtle strandings were reported in 2010 from Louisiana, Mississippi, and Alabama waters, 561 (87%) of which were Kemp's ridley sea turtles. During March through May of 2011, 267 sea turtle strandings were reported from Mississippi and Alabama waters alone. A total of 525 sea turtle strandings were reported in 2011 from Louisiana, Mississippi, and Alabama waters, with the majority (455) having occurred from March through July, 390 (86%) of which were Kemp's ridley sea turtles. During 2012, a total of 384 sea turtles were reported from Louisiana, Mississippi, and Alabama waters. Of these reported strandings, 343 (89%) were Kemp's ridley sea turtles. During 2014, a total of 285 sea turtles were reported from Louisiana, Mississippi, and Alabama waters, though the data is incomplete. Of these reported strandings, 229 (80%) were Kemp's ridley sea turtles. These stranding numbers are significantly greater than reported in past years; Louisiana, Mississippi, and Alabama waters reported 42 and 73 sea turtle strandings for 2008 and 2009, respectively. It should be noted that stranding coverage has increased considerably due to the DWH oil spill event.

Nonetheless, considering that strandings typically represent only a small fraction of actual mortality, these stranding events potentially represent a serious impact to the recovery and survival of the local sea turtle populations. While a definitive cause for these strandings has not been identified, necropsy results indicate a significant number of stranded turtles from these events likely perished due to forced submergence, which is commonly associated with fishery interactions (B. Stacy, NMFS, pers. comm. to M. Barnette, NMFS PRD, March 2012). Yet, available information indicates fishery effort was extremely limited during the stranding events. The fact that 80% or more of all Louisiana, Mississippi, and Alabama stranded sea turtles in the past 5 years were Kemp's ridleys is notable; however, this could simply be a function of the species' preference for shallow, inshore waters coupled with increased population abundance, as reflected in recent Kemp's ridley nesting increases.

In response to these strandings, and due to speculation that fishery interactions may be the cause, fishery observer effort was shifted to evaluate the inshore skimmer trawl fisheries beginning in 2012. During May-July of that year, observers reported 24 sea turtle interactions in the skimmer trawl fisheries. All but a single sea turtle were identified as Kemp's ridleys (1 sea turtle was an unidentified hardshell turtle). Encountered sea turtles were all very small juvenile specimens, ranging from 7.6-19.0 in (19.4-48.3 cm) CCL. Subsequent years of observation noted additional captures in the skimmer trawl fisheries, including some mortalities. The small average size of encountered Kemp's ridleys introduces a potential conservation issue, as over 50% of these reported sea turtles could potentially pass through the maximum 4-in bar spacing of TEDs currently required in the shrimp fisheries. Due to this issue, a proposed 2012 rule to require 4-in bar spacing TEDs in the skimmer trawl fisheries (77 FR 27411) was not implemented. Following additional gear testing; however, we proposed a new rule in 2016 (81 FR 91097) to require TEDs with 3-inch (in) bar spacing for all vessels using skimmer trawls, pusher-head trawls, or wing nets. Ultimately, we published a final rule on December 20, 2019 (84 FR 70048), that requires all skimmer trawl vessels 40 feet and greater in length to use TEDs designed to exclude small sea turtles in their nets effective April 1, 2021. Given the nesting trends and habitat utilization of Kemp's ridley sea turtles, it is likely that fishery interactions in the northern Gulf of Mexico may continue to be an issue of concern for the species, and one that may potentially slow the rate of recovery for Kemp's ridley sea turtles.

While oil spill impacts are discussed generally for all species in Section 3.3.1, specific impacts of the DWH oil spill event on Kemp's ridley sea turtles are considered here. Kemp's ridleys experienced the greatest negative impact stemming from the DWH oil spill event of any sea turtle species. Impacts to Kemp's ridley sea turtles occurred to offshore small juveniles, as well as large juveniles and adults. Loss of hatchling production resulting from injury to adult turtles was also estimated for this species. Injuries to adult turtles of other species, such as loggerheads, certainly would have resulted in unrealized nests and hatchlings to those species as well. Yet, the calculation of unrealized nests and hatchlings was limited to Kemp's ridleys for several reasons. All Kemp's ridleys in the Gulf belong to the same population (NMFS et al. 2011), so total population abundance could be calculated based on numbers of hatchlings because all individuals that enter the population could reasonably be expected to inhabit the northern Gulf of Mexico throughout their lives (DWH Trustees 2016).

A total of 217,000 small juvenile Kemp's ridleys (51.5% of the total small juvenile sea turtle exposures to oil from the spill) were estimated to have been exposed to oil. That means approximately half of all small juvenile Kemp's ridleys from the total population estimate of 430,000 oceanic small juveniles were exposed to oil. Furthermore, a large number of small juveniles were removed from the population, as up to 90,300 small juveniles Kemp's ridleys are estimated to have died as a direct result of the exposure. Therefore, as much as 20% of the small oceanic juveniles of this species were killed during that year. Impacts to large juveniles (>3 years old) and adults were also high. An estimated 21,990 such individuals were exposed to oil (about 22% of the total estimated population for those age classes); of those, 3,110 mortalities were estimated (or 3% of the population for those age classes). The loss of near-reproductive and reproductive-stage females would have contributed to some extent to the decline in total nesting abundance observed between 2011 and 2014. The estimated number of unrealized Kemp's ridley nests is between 1,300 and 2,000, which translates to between approximately 65,000 and 95,000

unrealized hatchlings (DWH Trustees 2016). This is a minimum estimate; however, because the sublethal effects of the DWH oil spill event on turtles, their prey, and their habitats might have delayed or reduced reproduction in subsequent years, which may have contributed substantially to additional nesting deficits observed following the DWH oil spill event. These sublethal effects could have slowed growth and maturation rates, increased remigration intervals, and decreased clutch frequency (number of nests per female per nesting season). The nature of the DWH oil spill event effect on reduced Kemp's ridley nesting abundance and associated hatchling production after 2010 requires further evaluation. It is clear that the DWH oil spill event resulted in large losses to the Kemp's ridley population across various age classes, and likely had an important population-level effect on the species. Still, we do not have a clear understanding of those impacts on the population trajectory for the species into the future.

3.3.4 Status of Loggerhead Sea Turtle – Northwest Atlantic DPS

The loggerhead sea turtle was listed as a threatened species throughout its global range on July 28, 1978. NMFS and USFWS published a final rule which designated 9 DPSs for loggerhead sea turtles (76 FR 58868, September 22, 2011, and effective October 24, 2011). This rule listed the following DPSs: (1) Northwest Atlantic Ocean (threatened), (2) Northeast Atlantic Ocean (endangered), (3) South Atlantic Ocean (threatened), (4) Mediterranean Sea (endangered), (5) North Pacific Ocean (endangered), (6) South Pacific Ocean (endangered), (7) North Indian Ocean (endangered), (8) Southeast Indo-Pacific Ocean (endangered), and (9) Southwest Indian Ocean (threatened). The NWA DPS is the only one that occurs within the action area, and therefore it is the only one considered in this Opinion.

Species Description and Distribution

Loggerheads are large sea turtles. Adults in the southeast United States average about 3 ft (92 cm) long, measured as a SCL, and weigh approximately 255 lb (116 kg) (Ehrhart and Yoder 1978). Adult and subadult loggerhead sea turtles typically have a light yellow plastron and a reddish brown carapace covered by non-overlapping scutes that meet along seam lines. They typically have 11 or 12 pairs of marginal scutes, 5 pairs of costals, 5 vertebrales, and a nuchal (precentral) scute that is in contact with the first pair of costal scutes (Dodd Jr. 1988).

The loggerhead sea turtle inhabits continental shelf and estuarine environments throughout the temperate and tropical regions of the Atlantic, Pacific, and Indian Oceans (Dodd Jr. 1988). Habitat uses within these areas vary by life stage. Juveniles are omnivorous and forage on crabs, mollusks, jellyfish, and vegetation at or near the surface (Dodd Jr. 1988). Subadult and adult loggerheads are primarily found in coastal waters and eat benthic invertebrates such as mollusks and decapod crustaceans in hard bottom habitats.

The majority of loggerhead nesting occurs at the western rims of the Atlantic and Indian Oceans concentrated in the north and south temperate zones and subtropics (NRC 1990). For the NWA DPS, most nesting occurs along the coast of the United States, from southern Virginia to Alabama. Additional nesting beaches for this DPS are found along the northern and western Gulf of Mexico, eastern Yucatán Peninsula, at Cay Sal Bank in the eastern Bahamas (Addison 1997; Addison and Morford 1996), off the southwestern coast of Cuba (Gavilan 2001), and along the coasts of Central America, Colombia, Venezuela, and the eastern Caribbean Islands.

Non-nesting, adult female loggerheads are reported throughout the U.S. Atlantic, Gulf of Mexico, and Caribbean Sea. Little is known about the distribution of adult males who are seasonally abundant near nesting beaches. Aerial surveys suggest that loggerheads as a whole are distributed in U.S. waters as follows: 54% off the southeast U.S. coast, 29% off the northeast U.S. coast, 12% in the eastern Gulf of Mexico, and 5% in the western Gulf of Mexico (TEWG 1998).

Within the NWA DPS, most loggerhead sea turtles nest from North Carolina to Florida and along the Gulf coast of Florida. Previous Section 7 analyses have recognized at least 5 western Atlantic subpopulations, divided geographically as follows: (1) a Northern nesting subpopulation, occurring from North Carolina to northeast Florida at about 29°N; (2) a South Florida nesting subpopulation, occurring from 29°N on the east coast of the state to Sarasota on the west coast; (3) a Florida Panhandle nesting subpopulation, occurring at Eglin Air Force Base and the beaches near Panama City, Florida; (4) a Yucatán nesting subpopulation, occurring on the eastern Yucatán Peninsula, Mexico (Márquez M. 1990; TEWG 2000); and (5) a Dry Tortugas nesting subpopulation, occurring in the islands of the Dry Tortugas, near Key West, Florida (NMFS 2001).

The recovery plan for the Northwest Atlantic population of loggerhead sea turtles concluded that there is no genetic distinction between loggerheads nesting on adjacent beaches along the Florida Peninsula. It also concluded that specific boundaries for subpopulations could not be designated based on genetic differences alone. Thus, the recovery plan uses a combination of geographic distribution of nesting densities, geographic separation, and geopolitical boundaries, in addition to genetic differences, to identify recovery units. The recovery units are as follows: (1) the Northern Recovery Unit (Florida/Georgia border north through southern Virginia); (2) the Peninsular Florida Recovery Unit (Florida/Georgia border through Pinellas County, Florida); (3) the Dry Tortugas Recovery Unit (islands located west of Key West, Florida); (4) the Northern Gulf of Mexico Recovery Unit (Franklin County, Florida, through Texas); and (5) the Greater Caribbean Recovery Unit (Mexico through French Guiana, the Bahamas, Lesser Antilles, and Greater Antilles) (NMFS and USFWS 2008). The recovery plan concluded that all recovery units are essential to the recovery of the species. Although the recovery plan was written prior to the listing of the NWA DPS, the recovery units for what was then termed the Northwest Atlantic population apply to the NWA DPS.

Life History Information

The Northwest Atlantic Loggerhead Recovery Team defined the following 8 life stages for the loggerhead life cycle, which include the ecosystems those stages generally use: (1) egg (terrestrial zone); (2) hatchling stage (terrestrial zone); (3) hatchling swim frenzy and transitional stage (neritic zone); (4) juvenile stage (oceanic zone); (5) juvenile stage (neritic zone); (6) adult stage (oceanic zone); (7) adult stage (neritic zone); and (8) nesting female (terrestrial zone) (NMFS and USFWS 2008). Loggerheads are long-lived animals. They reach sexual maturity between 20-38 years of age, although age of maturity varies widely among populations (Frazer and Ehrhart 1985; NMFS 2001). The annual mating season occurs from late March to early June, and female turtles lay eggs throughout the summer months. Females deposit an average of 4.1 nests within a nesting season (Murphy and Hopkins 1984), but an individual female only nests

every 3.7 years on average (Tucker 2010). Each nest contains an average of 100-126 eggs (Dodd Jr. 1988) which incubate for 42-75 days before hatching (NMFS and USFWS 2008). Loggerhead hatchlings are 1.5-2 in long and weigh about 0.7 oz (20 g).

As post-hatchlings, loggerheads hatched on U.S. beaches enter the “oceanic juvenile” life stage, migrating offshore and becoming associated with Sargassum habitats, driftlines, and other convergence zones (Carr 1986; Conant et al. 2009; Witherington 2002). Oceanic juveniles grow at rates of 1-2 in (2.9-5.4 cm) per year (Bjorndal et al. 2003; Snover 2002) over a period as long as 7-12 years (Bolten et al. 1998) before moving to more coastal habitats. Studies have suggested that not all loggerhead sea turtles follow the model of circumnavigating the North Atlantic Gyre as pelagic juveniles, followed by permanent settlement into benthic environments (Bolten and Witherington 2003; Laurent et al. 1998). These studies suggest some turtles may either remain in the oceanic habitat in the North Atlantic longer than hypothesized, or they move back and forth between oceanic and coastal habitats interchangeably (Witzell 2002). Stranding records indicate that when immature loggerheads reach 15-24 in (40-60 cm) SCL, they begin to reside in coastal inshore waters of the continental shelf throughout the U.S. Atlantic and Gulf of Mexico (Witzell 2002).

After departing the oceanic zone, neritic juvenile loggerheads in the Northwest Atlantic inhabit continental shelf waters from Cape Cod Bay, Massachusetts, south through Florida, the Bahamas, Cuba, and the Gulf of Mexico. Estuarine waters of the United States, including areas such as Long Island Sound, Chesapeake Bay, Pamlico and Core Sounds, Mosquito and Indian River Lagoons, Biscayne Bay, Florida Bay, as well as numerous embayments fringing the Gulf of Mexico, comprise important inshore habitat. Along the Atlantic and Gulf of Mexico shoreline, essentially all shelf waters are inhabited by loggerheads (Conant et al. 2009).

Like juveniles, non-nesting adult loggerheads also use the neritic zone. However, these adult loggerheads do not use the relatively enclosed shallow-water estuarine habitats with limited ocean access as frequently as juveniles. Areas such as Pamlico Sound, North Carolina, and Indian River Lagoon, Florida, are regularly used by juveniles but not by adult loggerheads. Adult loggerheads do tend to use estuarine areas with more open ocean access, such as the Chesapeake Bay in the U.S. mid-Atlantic. Shallow-water habitats with large expanses of open ocean access, such as Florida Bay, provide year-round resident foraging areas for significant numbers of male and female adult loggerheads (Conant et al. 2009).

Offshore, adults primarily inhabit continental shelf waters, from New York south through Florida, the Bahamas, Cuba, and the Gulf of Mexico. Seasonal use of mid-Atlantic shelf waters, especially offshore New Jersey, Delaware, and Virginia during summer months, and offshore shelf waters, such as Onslow Bay (off the North Carolina coast), during winter months has also been documented (Hawkes et al. 2007; GADNR, unpublished data; SCDNR, unpublished data). Satellite telemetry has identified the shelf waters along the west Florida coast, the Bahamas, Cuba, and the Yucatán Peninsula as important resident areas for adult female loggerheads that nest in Florida (Foley et al. 2008; Girard et al. 2009; Hart et al. 2012). The southern edge of the Grand Bahama Bank is important habitat for loggerheads nesting on the Cay Sal Bank in the Bahamas, but nesting females are also resident in the bights of Eleuthera, Long Island, and Ragged Islands. They also reside in Florida Bay in the United States, and along the north coast of

Cuba (A. Bolten and K. Bjorndal, University of Florida, unpublished data). Moncada et al. (2010) report the recapture of 5 adult female loggerheads in Cuban waters originally flipper-tagged in Quintana Roo, Mexico, which indicates that Cuban shelf waters likely also provide foraging habitat for adult females that nest in Mexico.

Status and Population Dynamics

A number of stock assessments and similar reviews (Conant et al. 2009; Heppell et al. 2003; NMFS-SEFSC 2009; NMFS 2001; NMFS and USFWS 2008; TEWG 1998; TEWG 2000; TEWG 2009) have examined the stock status of loggerheads in the Atlantic Ocean, but none have been able to develop a reliable estimate of absolute population size.

Numbers of nests and nesting females can vary widely from year to year. Nesting beach surveys, though, can provide a reliable assessment of trends in the adult female population, due to the strong nest site fidelity of female loggerhead sea turtles, as long as such studies are sufficiently long and survey effort and methods are standardized (e.g., NMFS and USFWS 2008). NMFS and USFWS (2008) concluded that the lack of change in 2 important demographic parameters of loggerheads, remigration interval and clutch frequency, indicate that time series on numbers of nests can provide reliable information on trends in the female population.

Peninsular Florida Recovery Unit

The PFRU is the largest loggerhead nesting assemblage in the Northwest Atlantic. A near-complete nest census (all beaches including index nesting beaches) undertaken from 1989 to 2007 showed an average of 64,513 loggerhead nests per year, representing approximately 15,735 nesting females per year (NMFS and USFWS 2008). The statewide estimated total for 2020 was 105,164 nests (FWRI nesting database).

In addition to the total nest count estimates, FWRI uses an index nesting beach survey method. The index survey uses standardized data-collection criteria to measure seasonal nesting and allow accurate comparisons between beaches and between years. FWRI uses the standardized index survey data to analyze the nesting trends (Figure 7) (<https://myfwc.com/research/wildlife/sea-turtles/nesting/beach-survey-totals/>). Since the beginning of the index program in 1989, 3 distinct trends were identified. From 1989-1998, there was a 24% increase that was followed by a sharp decline over the subsequent 9 years. A large increase in loggerhead nesting has occurred since, as indicated by the 71% increase in nesting over the 10-year period from 2007 and 2016. Nesting in 2016 also represented a new record for loggerheads on the core index beaches. While nest numbers subsequently declined from the 2016 high, FWRI noted that the 2007-2021 period represents a period of increase. FWRI examined the trend from the 1998 nesting high through 2016 and found that the decade-long post-1998 decline was replaced with a slight but non-significant increasing trend. Looking at the data from 1989 through 2016, FWRI concluded that there was an overall positive change in the nest counts although it was not statistically significant due to the wide variability between 2012-2016 resulting in widening confidence intervals. Nesting at the core index beaches declined in 2017 to 48,033, and rose again each year through 2020, reaching 53,443 nests before dipping back to 49,100 in 2021. It is important to note that with the wide confidence intervals and uncertainty around the variability in nesting parameters (changes and variability in nests/female, nesting

intervals, etc.) it is unclear whether the nesting trend equates to an increase in the population or nesting females over that time frame (Ceriani, et al. 2019).

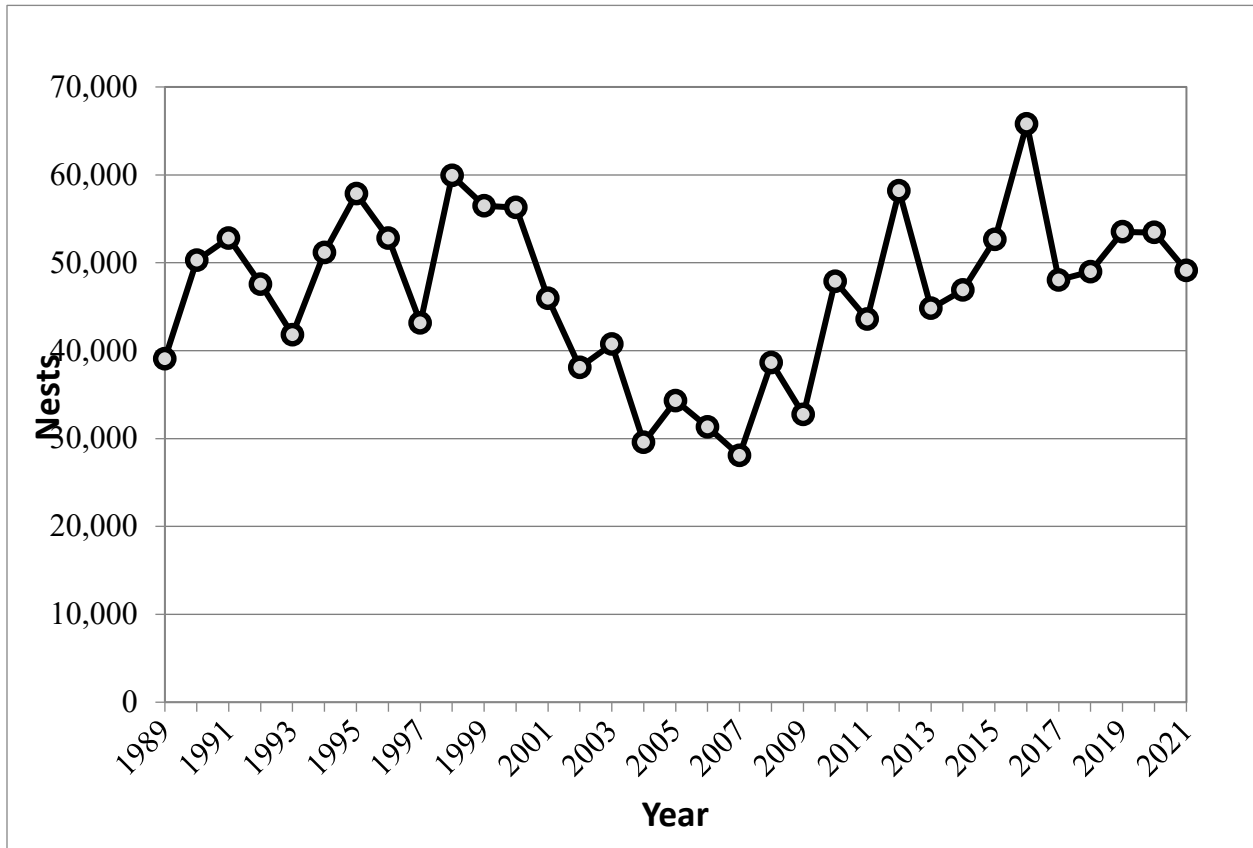


Figure 7. Loggerhead sea turtle nesting at Florida index beaches since 1989.

Northern Recovery Unit

Annual nest totals from beaches within the NRU averaged 5,215 nests from 1989-2008, a period of near-complete surveys of NRU nesting beaches (GADNR unpublished data; NCWRC unpublished data; SCDNR unpublished data), and represent approximately 1,272 nesting females per year, assuming 4.1 nests per female (Murphy and Hopkins 1984). The loggerhead nesting trend from daily beach surveys showed a significant decline of 1.3% annually from 1989-2008. Nest totals from aerial surveys conducted by SCDNR showed a 1.9% annual decline in nesting in South Carolina from 1980-2008. Overall, there are strong statistical data to suggest the NRU had experienced a long-term decline over that period of time.

Data since that analysis (Table 4) are showing improved nesting numbers and a departure from the declining trend. Georgia nesting has rebounded to show the first statistically significant increasing trend since comprehensive nesting surveys began in 1989 (Mark Dodd, GADNR press release, <https://georgiawildlife.com/loggerhead-nest-season-begins-where-monitoring-began>). South Carolina and North Carolina nesting have also begun to shift away from the past declining trend. Loggerhead nesting in Georgia, South Carolina, and North Carolina all broke records in 2015 and then topped those records again in 2016. Nesting in 2017 and 2018 declined relative to 2016, back to levels seen in 2013 to 2015, but then bounced back in 2019, breaking records for each of the three states and the overall recovery unit. Nesting in 2020 and 2021 declined from the

2019 records, but still remained high, representing the third and fourth highest total numbers for the NRU since 2008.

Table 4. Total Number of NRU Loggerhead Nests (GADNR, SCDNR, and NCWRC nesting datasets compiled at Seaturtle.org).

| Year | Georgia | South Carolina | North Carolina | Totals |
|-------------|----------------|-----------------------|-----------------------|---------------|
| 2008 | 1,649 | 4,500 | 841 | 6,990 |
| 2009 | 998 | 2,182 | 302 | 3,472 |
| 2010 | 1,760 | 3,141 | 856 | 5,757 |
| 2011 | 1,992 | 4,015 | 950 | 6,957 |
| 2012 | 2,241 | 4,615 | 1,074 | 7,930 |
| 2013 | 2,289 | 5,193 | 1,260 | 8,742 |
| 2014 | 1,196 | 2,083 | 542 | 3,821 |
| 2015 | 2,319 | 5,104 | 1,254 | 8,677 |
| 2016 | 3,265 | 6,443 | 1,612 | 11,320 |
| 2017 | 2,155 | 5,232 | 1,195 | 8,582 |
| 2018 | 1,735 | 2,762 | 765 | 5,262 |
| 2019 | 3,945 | 8,774 | 2,291 | 15,010 |
| 2020 | 2,786 | 5,551 | 1,335 | 9,672 |
| 2021 | 2,493 | 5,639 | 1,448 | 9,580 |

South Carolina also conducts an index beach nesting survey similar to the one described for Florida. Although the survey only includes a subset of nesting, the standardized effort and locations allow for a better representation of the nesting trend over time. Increases in nesting were seen for the period from 2009-2013, with a subsequent steep drop in 2014. Nesting then rebounded in 2015 and 2016, setting new highs each of those years. Nesting in 2017 dropped back down from the 2016 high, but was still the second highest on record. After another drop in 2018, a new record was set for the 2019 season, with a return to 2016 levels in 2020 and 2021 (Figure 8).

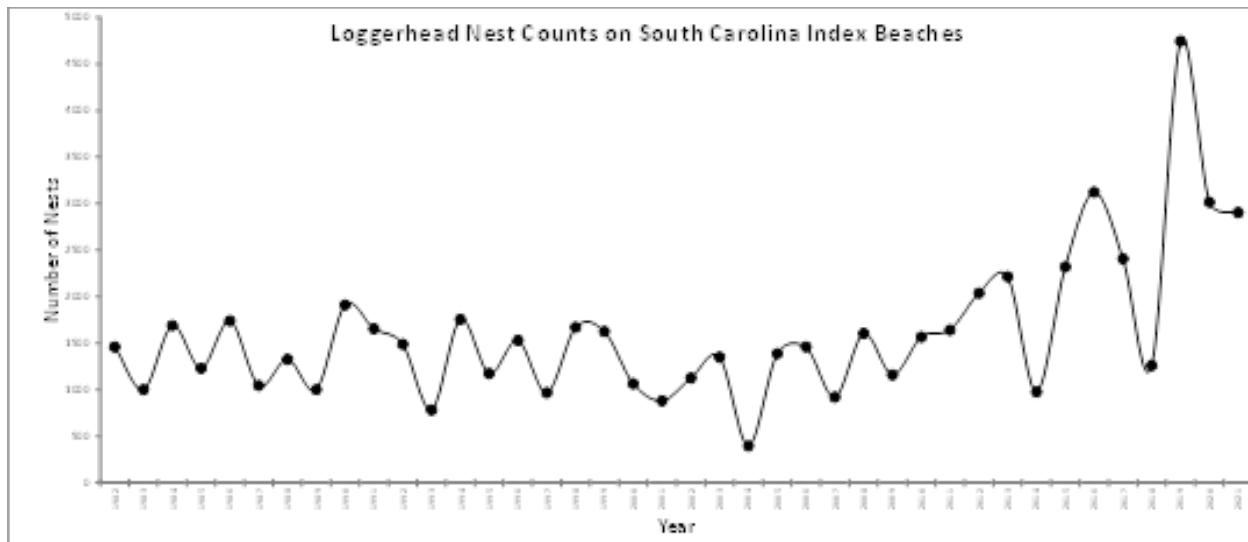


Figure 8. South Carolina index nesting beach counts for loggerhead sea turtles (from the SCDNR website: <https://www.dnr.sc.gov/seaturtle/ibs.htm>).

Other Northwest Atlantic DPS Recovery Units

The remaining 3 recovery units—DTRU, NGMRU, and GCRU—are much smaller nesting assemblages, but they are still considered essential to the continued existence of the species. Nesting surveys for the DTRU are conducted as part of Florida’s statewide survey program. Survey effort was relatively stable during the 9-year period from 1995-2004, although the 2002 year was missed. Nest counts ranged from 168-270, with a mean of 246, but there was no detectable trend during this period (NMFS and USFWS 2008). Nest counts for the NGMRU are focused on index beaches rather than all beaches where nesting occurs. Analysis of the 12-year dataset (1997-2008) of index nesting beaches in the area shows a statistically significant declining trend of 4.7% annually. Nesting on the Florida Panhandle index beaches, which represents the majority of NGMRU nesting, had shown a large increase in 2008, but then declined again in 2009 and 2010 before rising back to a level similar to the 2003-2007 average in 2011. From 1989-2018 the average number of NGMRU nests annually on index beaches was 169 nests, with an average of 1100 counted in the statewide nesting counts (Ceriani et al. 2019). Nesting survey effort has been inconsistent among the GCRU nesting beaches, and no trend can be determined for this subpopulation (NMFS and USFWS 2008). Zurita et al. (2003) found a statistically significant increase in the number of nests on 7 of the beaches on Quintana Roo, Mexico, from 1987-2001, where survey effort was consistent during the period. Nonetheless, nesting has declined since 2001, and the previously reported increasing trend appears to not have been sustained (NMFS and USFWS 2008).

In-water Trends

Nesting data are the best current indicator of sea turtle population trends, but in-water data also provide some insight. In-water research suggests the abundance of neritic juvenile loggerheads is steady or increasing. Although Ehrhart et al. (2007) found no significant regression-line trend in a long-term dataset, researchers have observed notable increases in CPUE (Arendt et al. 2009; Ehrhart et al. 2007; Epperly et al. 2007). Researchers believe that this increase in CPUE is likely linked to an increase in juvenile abundance, although it is unclear whether this increase in abundance represents a true population increase among juveniles or merely a shift in spatial

occurrence. Bjorndal et al. (2005), cited in NMFS and USFWS (2008), caution about extrapolating localized in-water trends to the broader population and relating localized trends in neritic sites to population trends at nesting beaches. The apparent overall increase in the abundance of neritic loggerheads in the southeastern United States may be due to increased abundance of the largest oceanic/neritic juveniles (historically referred to as small benthic juveniles), which could indicate a relatively large number of individuals around the same age may mature in the near future (TEWG 2009). In-water studies throughout the eastern United States; however, indicate a substantial decrease in the abundance of the smallest oceanic/neritic juvenile loggerheads, a pattern corroborated by stranding data (TEWG 2009).

Population Estimate

The NMFS SEFSC developed a preliminary stage/age demographic model to help determine the estimated impacts of mortality reductions on loggerhead sea turtle population dynamics (NMFS-SEFSC 2009). The model uses the range of published information for the various parameters including mortality by stage, stage duration (years in a stage), and fecundity parameters such as eggs per nest, nests per nesting female, hatchling emergence success, sex ratio, and remigration interval. Resulting trajectories of model runs for each individual recovery unit, and the western North Atlantic population as a whole, were found to be very similar. The model run estimates from the adult female population size for the western North Atlantic (from the 2004-2008 time frame), suggest the adult female population size is approximately 20,000-40,000 individuals, with a low likelihood of females' numbering up to 70,000 (NMFS-SEFSC 2009). A less robust estimate for total benthic females in the western North Atlantic was also obtained, yielding approximately 30,000-300,000 individuals, up to less than 1 million (NMFS-SEFSC 2009). A preliminary regional abundance survey of loggerheads within the northwestern Atlantic continental shelf for positively identified loggerhead in all strata estimated about 588,000 loggerheads (interquartile range of 382,000-817,000). When correcting for unidentified turtles in proportion to the ratio of identified turtles, the estimate increased to about 801,000 loggerheads (interquartile range of 521,000-1,111,000) (NMFS-NEFSC 2011).

Threats (Specific to Loggerhead Sea Turtles)

The threats faced by loggerhead sea turtles are well summarized in the general discussion of threats in Section 3.3.1. Yet the impact of fishery interactions is a point of further emphasis for this species. The joint NMFS and USFWS Loggerhead Biological Review Team determined that the greatest threats to the NWA DPS of loggerheads result from cumulative fishery bycatch in neritic and oceanic habitats (Conant et al. 2009).

Regarding the impacts of pollution, loggerheads may be particularly affected by organochlorine contaminants; they have the highest organochlorine concentrations (Storelli et al. 2008) and metal loads (D'Ilio et al. 2011) in sampled tissues among the sea turtle species. It is thought that dietary preferences were likely to be the main differentiating factor among sea turtle species. Storelli et al. (2008) analyzed tissues from stranded loggerhead sea turtles and found that mercury accumulates in sea turtle livers while cadmium accumulates in their kidneys, as has been reported for other marine organisms like dolphins, seals, and porpoises (Law et al. 1991).

While oil spill impacts are discussed generally for all species in Section 3.3.1, specific impacts of the DWH oil spill event on loggerhead sea turtles are considered here. Impacts to loggerhead sea

turtles occurred to offshore small juveniles as well as large juveniles and adults. A total of 30,800 small juvenile loggerheads (7.3% of the total small juvenile sea turtle exposures to oil from the spill) were estimated to have been exposed to oil. Of those exposed, 10,700 small juveniles are estimated to have died as a result of the exposure. In contrast to small juveniles, loggerheads represented a large proportion of the adults and large juveniles exposed to and killed by the oil. There were 30,000 exposures (almost 52% of all exposures for those age/size classes) and 3,600 estimated mortalities. A total of 265 nests (27,618 eggs) were also translocated during response efforts, with 14,216 hatchlings released, the fate of which is unknown (DWH Trustees 2015). Additional unquantified effects may have included inhalation of volatile compounds, disruption of foraging or migratory movements due to surface or subsurface oil, ingestion of prey species contaminated with oil and/or dispersants, and loss of foraging resources which could lead to compromised growth and/or reproductive potential. There is no information currently available to determine the extent of those impacts, if they occurred.

Unlike Kemp's ridleys, the majority of nesting for the NWA DPS occurs on the Atlantic coast and, thus, loggerheads were impacted to a relatively lesser degree. However, it is likely that impacts to the NGMRU of the NWA DPS would be proportionally much greater than the impacts occurring to other recovery units. Impacts to nesting and oiling effects on a large proportion of the NGMRU recovery unit, especially mating and nesting adults likely had an impact on the NGMRU. Based on the response injury evaluations for Florida Panhandle and Alabama nesting beaches (which fall under the NGMRU), the DWH Trustees (2016) estimated that approximately 20,000 loggerhead hatchlings were lost due to DWH oil spill response activities on nesting beaches. Although the long-term effects remain unknown, the DWH oil spill event impacts to the NGMRU may result in some nesting declines in the future due to a large reduction of oceanic age classes during the DWH oil spill event. Although adverse impacts occurred to loggerheads, the proportion of the population that is expected to have been exposed to and directly impacted by the DWH oil spill event is relatively low. Thus we do not believe a population-level impact occurred due to the widespread distribution and nesting location outside of the Gulf of Mexico for this species.

Specific information regarding potential climate change impacts on loggerheads is also available. Modeling suggests an increase of 2°C in air temperature would result in a sex ratio of over 80% female offspring for loggerheads nesting near Southport, North Carolina. The same increase in air temperatures at nesting beaches in Cape Canaveral, Florida, would result in close to 100% female offspring. Such highly skewed sex ratios could undermine the reproductive capacity of the species. More ominously, an air temperature increase of 3°C is likely to exceed the thermal threshold of most nests, leading to egg mortality (Hawkes et al. 2007). Warmer sea surface temperatures have also been correlated with an earlier onset of loggerhead nesting in the spring (Hawkes et al. 2007; Weishampel et al. 2004), short inter-nesting intervals (Hays et al. 2002), and shorter nesting seasons (Pike et al. 2006).

3.4 Status of Giant Manta Ray

NMFS listed the giant manta ray (*Manta birostris*) as threatened under the ESA (83 FR 2916, Publication Date January 22, 2018) and determined that the designation of critical habitat is not prudent (84 FR 66652, Publication Date December 5, 2019). On December 4, 2019, NMFS

published a recovery outline for the giant manta ray (NMFS 2019), which serves as an interim guidance to direct recovery efforts for giant manta ray.

Species Description and Distribution

The giant manta ray is the largest living ray, with a wingspan reaching a width of up to 7 m (23 ft), and an average size between 4-5 m (15-16.5 ft). The giant manta ray is recognized by its large diamond-shaped body with elongated wing-like pectoral fins, ventrally placed gill slits, laterally placed eyes, and wide terminal mouth. In front of the mouth, it has 2 structures called cephalic lobes that extend and help to introduce water into the mouth for feeding activities (making them the only vertebrate animals with 3 paired appendages). Giant manta rays have 2 distinct color types: chevron (mostly black back dorsal side and white ventral side) and black (almost completely black on both ventral and dorsal sides). Most of the chevron variants have a black dorsal surface and a white ventral surface with distinct patterns on the underside that can be used to identify individuals (Miller and Klimovich 2017). There are bright white shoulder markings on the dorsal side that form 2 mirror image right-angle triangles, creating a T-shape on the upper shoulders.

The giant manta ray is found worldwide in tropical and subtropical oceans and in productive coastal areas. They also occasionally occur within estuaries (e.g., lagoons and bays) and ICWW. In terms of range, within the Northern Hemisphere, the species has been documented as far north as southern California and New Jersey on the United States West and East coasts, respectively, and Mutsu Bay, Aomori, Japan, the Sinai Peninsula and Arabian Sea, Egypt, and the Azores Islands (CITES 2013; Gudger 1922; Kashiwagi et al. 2010; Moore 2012). In the Southern Hemisphere, the species occurs as far south as Peru, Uruguay, South Africa, New Zealand and French Polynesia (CITES 2013; Mourier 2012). Within its range, the giant manta ray inhabits tropical, subtropical, and temperate bodies of water and is commonly found offshore, in oceanic waters, and near productive coastlines (Figure 9) (Kashiwagi et al. 2011; Marshall et al. 2009).



Figure 9. The Extent of Occurrence (dark blue) and Area of Occupancy (light blue) based on species distribution (Lawson et al. 2017).

Life History Information

Giant manta rays make seasonal long-distance migrations, aggregate in certain areas and remain resident, or aggregate seasonally (Dewar et al. 2008; Girondot et al. 2015; Graham et al. 2012; Stewart et al. 2016). The giant manta ray is a seasonal visitor along productive coastlines with regular upwelling, in oceanic island groups, and at offshore pinnacles and seamounts. The timing of these visits varies by region and seems to correspond with the movement of zooplankton, current circulation and tidal patterns, seasonal upwelling, seawater temperature, and possibly mating behavior. They have also been observed in estuarine waters inlets, with use of these waters as potential nursery grounds (J. Pate, Florida Manta Project, unpublished data; Adams and Amesbury 1998; Medeiros et al. 2015; Milessi and Oddone 2003).

Giant manta rays are known to aggregate in various locations around the world in groups usually ranging from 100-1,000 (Graham et al. 2012; Notarbartolo di Sciara and Hillyer 1989; Venables 2013). These sites function as feeding sites, cleaning stations, or sites where courtship interactions take place (Graham et al. 2012; Heinrichs et al. 2011; Venables 2013). The appearance of giant manta rays in these locations is generally predictable. For example, food availability due to high productivity events tends to play a significant role in feeding site aggregations (Heinrichs et al. 2011; Notarbartolo di Sciara and Hillyer 1989). Giant manta rays have also been shown to return to a preferred site of feeding or cleaning over extended periods of time (Dewar et al. 2008; Graham et al. 2012; Medeiros et al. 2015). In addition, giant and reef manta rays in Keauhou and Ho'ona Bays in Hawaii, appear to exhibit learned behavior. These manta rays learned to associate artificial lighting with high plankton concentration (primary food source) and shifted foraging strategies to include sites that had artificial lighting at night (Clark 2010). While little is known about giant manta ray aggregation sites, the Flower Garden Banks National Marine Sanctuary and the surrounding region might represent the first documented nursery habitat for giant manta ray (Stewart et al. 2018). Stewart et al. (2018) found that the Flower Garden Banks National Marine Sanctuary provides nursery habitat for juvenile giant manta rays because small age classes have been observed consistently across years at both the population and individual level. The Flower Garden Banks National Marine Sanctuary may be an optimal nursery ground because of its location near the edge of the continental shelf and proximity to abundant pelagic food resources. In addition, small juveniles are frequently observed along a portion of Florida's east coast, indicating that this area may also function as a nursery ground for juvenile giant manta rays. Since directed visual surveys began in 2016, juvenile giant manta rays are regularly observed in the shallow waters (less than 5 m depth) from Jupiter Inlet to Boynton Beach Inlet (J Pate, Florida Manta Project, unpublished data). However, the extent of this purported nursery ground is unknown as the survey area is limited to a relatively narrow geographic area along Florida's southeast coast.

The giant manta ray appears to exhibit a high degree of plasticity in terms of its use of depths within its habitat. Tagging studies have shown that the giant manta rays conduct night descents from 200-450 m depths (Rubin et al. 2008; Stewart et al. 2016) and are capable of diving to depths exceeding 1,000 m (A. Marshall et al. unpublished data 2011, cited in Marshall et al. (2011)). Stewart et al. (2016) found diving behavior may be influenced by season, and more specifically, shifts in prey location associated with the thermocline, with tagged giant manta rays (n=4) observed spending a greater proportion of time at the surface from April to June and in deeper waters from August to September. Overall, studies indicate that giant manta rays have a

more complex depth profile of their foraging habitat than previously thought, and may actually be supplementing their diet with the observed opportunistic feeding in near-surface waters (Burgess et al. 2016; Couturier et al. 2013).

Giant manta rays primarily feed on planktonic organisms such as euphausiids, copepods, mysids, decapod larvae and shrimp, but some studies have noted their consumption of small and moderately sized fishes (Miller and Klimovich 2017). While it was previously assumed, based on field observations, that giant manta rays feed predominantly during the day on surface zooplankton, results from recent studies (Burgess et al. 2016; Couturier et al. 2013) indicate that these feeding events are not an important source of the dietary intake. When feeding, giant manta rays hold their cephalic lobes in an “O” shape and open their mouth wide, which creates a funnel that pushes water and prey through their mouth and over their gill rakers. They use many different types of feeding strategies, such as barrel rolling (doing somersaults repeatedly) and creating feeding chains with other mantas to maximize prey intake.

The giant manta ray is viviparous (i.e., gives birth to live young). They are slow to mature and have very low fecundity and typically give birth to only one pup every 2 to 3 years. Gestation lasts approximately 10-14 months. Females are only able to produce between 5 and 15 pups in a lifetime (CITES 2013; Miller and Klimovich 2017). The giant manta ray has one of the lowest maximum population growth rates of all elasmobranchs (Dulvy et al. 2014; Miller and Klimovich 2017). The giant manta rays generation time (based on *M. alfredi* life history parameters) is estimated to be 25 years (Miller and Klimovich 2017).

Although giant manta rays have been reported to live at least 40 years, not much is known about their growth and development. Maturity is thought to occur between 8-10 years of age (Miller and Klimovich 2017). Males are estimated to mature at around 3.8 m disc width (slightly smaller than females) and females at 4.5 m disc width (Rambahiniarison et al. 2018).

Status and Population Dynamics

There are no current or historical estimates of global abundance of giant manta rays, with most estimates of subpopulations based on anecdotal observations. The CITES (2013) found that only 10 populations of giant manta rays had been actively studied, 25 other aggregations have been anecdotally identified, all other sightings are rare, and the total global population may be small. Subpopulation abundance estimates range between 42 and 1,500 individuals, but are anecdotal and subject to bias (Miller and Klimovich 2017). The largest subpopulations and records of individuals come from the Indo-Pacific and eastern Pacific. Ecuador is thought to be home to the largest identified population (n=1,500) of giant manta rays in the world, with large aggregation sites within the waters of the Machalilla National Park and the Galapagos Marine Reserve (Hearn et al. 2014). Within the Indian Ocean, numbers of giant manta rays identified through citizen science in Thailand’s waters (primarily on the west coast, off Khao Lak and Koh Lanta) was 288 in 2016. These numbers reportedly surpass the estimate of identified giant mantas in Mozambique (n=254), possibly indicating that Thailand may be home to the largest aggregation of giant manta rays within the Indian Ocean (MantaMatcher 2016). Miller and Klimovich (2017) concluded that giant manta rays are at risk throughout a significant portion of their range, due in large part to the observed declines in the Indo-Pacific. There have been decreases in landings of up to 95% in the Indo-Pacific, although similar declines have not been observed in areas with

other subpopulations, such as Mozambique and Ecuador. In the U.S. Atlantic and Caribbean, giant manta ray sightings are concentrated along the east coast as far north as New Jersey, within the Gulf of Mexico, and off the coasts of the U.S. Virgin Islands and Puerto Rico. Because most sightings of the species have been opportunistic during other surveys, researchers are still unsure what attracts giant manta rays to certain areas and not others and where they go for the remainder of the time (84 FR 66652; Publication Date December 5, 2019).

The available sightings data indicate that giant manta rays occur regularly along Florida's east coast. In 2010, Georgia Aquarium began conducting aerial surveys for giant manta rays. The surveys are conducted in spring and summer and run from the beach parallel to the shoreline (0 to 2.5 nautical miles), from St. Augustine Beach Pier to Flagler Beach Pier, Florida. The numbers, location, and peak timing of the manta rays to this area varies by year (H. Webb unpublished data). In addition, juvenile giant manta rays have also been regularly observed inshore off the southeast Florida. Since 2016, researchers with the Marine Megafauna Foundation have been conducting annual surveys along a small transect off Palm Beach, Florida, between Jupiter Inlet and Boynton Beach Inlet (~44 km, 24 nautical miles) (J. Pate, MMF, pers. comm. to M. Miller, NMFS OPR, 2018). Results from these surveys indicate that juvenile manta rays are present in these waters for the majority of the year (observations span from May to December), with re-sightings data that suggest some manta rays may remain in the area for extended periods of time or return in subsequent years (J. Pate unpublished data). In the Gulf of Mexico, within the Flower Garden Banks National Marine Sanctuary, 95 unique individuals have been recorded between 1982 and 2017 (Stewart et al. 2018).

Threats

The giant manta ray faces many threats, including fisheries interactions, environmental contaminants (microplastics, marine debris, petroleum products, etc.), vessel strikes, entanglement, and global climate change. Overall, the predictable nature of their appearances, combined with slow swimming speed, large size, and lack of fear towards humans, may increase their vulnerability to threats (Convention on Migratory Species 2014; O'Malley et al. 2013). The ESA status review determined that the greatest threat to the species results from fisheries related mortality (Miller and Klimovich 2017); (83 FR 2916, Publication Date January 22, 2018).

Commercial Harvest and Fisheries Bycatch

Commercial harvest and incidental bycatch in fisheries is cited as the primary cause for the decline in the giant manta ray and threat to future recovery (Miller and Klimovich 2017). We anticipate that these threats will continue to affect the rate of recovery of the giant manta ray. Worldwide giant manta ray catches have been recorded in at least 30 large and small-scale fisheries covering 25 countries (Lawson et al. 2016). Demand for the gills of giant manta rays and other mobula rays has risen dramatically in Asian markets. With this expansion of the international gill raker market and increasing demand for manta ray products, estimated harvest of giant manta rays, particularly in many portions of the Indo-Pacific, frequently exceeds numbers of identified individuals in those areas and are accompanied by observed declines in sightings and landings of the species of up to 95% (Miller and Klimovich 2017). In the Indian Ocean, manta rays (primarily giant manta rays) are mainly caught as bycatch in purse seine and gillnet fisheries (Oliver et al. 2015). In the western Indian Ocean, data from the pelagic tuna purse seine fishery suggests that giant manta and mobula rays, together, are an insignificant

portion of the bycatch, comprising less than 1% of the total non-tuna bycatch per year (Chassot et al. 2008; Romanov 2002). In the U.S., bycatch of giant manta rays has been recorded in the coastal migratory pelagic gillnet, Gulf reef fish bottom longline, Atlantic shark gillnet, pelagic longline, pelagic bottom longline, and trawl fisheries. Incidental capture of giant manta ray is also a rare occurrence in the elasmobranch catch within U.S. Atlantic and Gulf of Mexico, with the majority that are caught released alive. In addition to directed harvest and bycatch in commercial fisheries, the giant manta ray is incidentally captured by recreational fishers using vertical line (i.e., handline, bandit gear, and rod-and-reel). Researchers frequently report giant manta rays having evidence of recreational gear interactions along the east coast of Florida (i.e., manta rays have embedded fishing hooks with attached trailing monofilament line) (J. Pate, Florida Manta Project, unpublished data). Internet searches also document recreational interactions with giant manta rays. For example, recreational fishers will search for giant manta rays while targeting cobia, as cobia often accompany giant manta rays (anglers will cast at manta rays in an effort to hook cobia). In addition, giant manta rays are commonly observed swimming near or underneath public fishing piers where they may become foul-hooked. The current threat of mortality associated with recreational fisheries is expected to be low, given that we have no reports of recreational fishers retaining giant manta ray. However, bycatch in recreational fisheries remains a potential threat to the species.

Vessel Strike

Vessel strikes can injure or kill giant manta rays, decreasing fitness or contributing to non-natural mortality (Couturier et al. 2012; Deakos et al. 2011). Giant manta rays do not surface to breathe, but they can spend considerable time in surface waters, while basking and feeding, where they are more susceptible to vessel strikes (McGregor et al., 2019). They show little fear toward vessels which can also make them extremely vulnerable to vessel strikes (Deakos 2010; C. Horn. NMFS, personal observation). Five giant manta rays were reported to have been struck by vessels from 2016 through 2018; individuals had injuries (i.e., fresh or healed dorsal surface propeller scars) consistent with a vessel strike. These interactions were observed by researchers conducting surveys from Boynton Beach to Jupiter, Florida (J. Pate, Florida Manta Project, unpublished data). The giant manta ray is frequently observed in nearshore coastal waters and feeding within and around inlets. As vessel traffic is concentrated in and around inlets and nearshore waters, this overlap exposes the giant manta ray in these locations to an increased likelihood of potential vessel strike. Yet, few instances of confirmed or suspected mortalities of giant manta ray attributed to vessel strike injury (e.g., via strandings) have been documented. This lack of documented mortalities could also be the result of other factors that influence carcass detection (i.e., wind, currents, scavenging, decomposition etc.). In addition, manta rays appear to be able to heal from wounds very quickly, while high wound healing capacity is likely to be beneficial for their long-term survival, the fitness cost of injuries and number vessel strikes occurring may be masked (McGregory et al., 2019).

Microplastics

Filter-feeding megafauna are particularly susceptible to high levels of microplastic ingestion and exposure to associated toxins due to their feeding strategies, target prey, and, for most, habitat overlap with microplastic pollution hotspots (Germanov et al. 2019). Giant manta rays are filter feeders, and, therefore can ingest microplastics directly from polluted water or indirectly through-contaminated planktonic prey (Miller and Klimovich 2017). The effects of ingesting

indigestible particles include blocking adequate nutrient absorption and causing mechanical damage to the digestive tract. Microplastics can also harbor high levels of toxins and persistent organic pollutants, and introduce these toxins to organisms via ingestion. These toxins can bioaccumulate over decades in long-lived filter feeders, leading to a disruption of biological processes (e.g., endocrine disruption), and potentially altering reproductive fitness (Germanov et al. 2019). Jambeck et al. (2015) found that the Western and Indo-Pacific regions are responsible for the majority of plastic waste. These areas also happen to overlap with some of the largest known aggregations of giant manta rays. For example, in Thailand, where recent sightings data have identified over 288 giant manta rays (MantaMatcher 2016), mismanaged plastic waste is estimated to be on the order of 1.03 million tonnes annually, with up to 40% of this entering the marine environment (Jambeck et al. 2015). Approximately 1.6 million tonnes of mismanaged plastic waste is being disposed of in Sri Lanka, again with up to 40% entering the marine environment (Jambeck et al. 2015), potentially polluting the habitat used by the nearby Maldives aggregation of manta rays. While the ingestion of plastics is likely to negatively affect the health of the species, the levels of microplastics in manta ray feeding grounds and frequency of ingestion are presently being studied to evaluate the impact on these species (Germanov et al. 2019).

Mooring and Anchor Lines

Mooring and boat anchor line entanglement may also wound giant manta rays or cause them to drown (Deakos et al. 2011; Heinrichs et al. 2011). There are numerous anecdotal reports of giant manta rays becoming entangled in mooring and anchor lines (C. Horn, NMFS, unpublished data), as well as documented interactions encountered by other species of manta rays (C. Horn, NMFS, unpublished data). For example, although a rare occurrence, reef manta rays on occasion entangle themselves in anchor and mooring lines. Deakos (2010) suggested that manta rays become entangled when the line makes contact with the front of the head between the cephalic lobes, the animal's reflex response is to close the cephalic lobes, thereby trapping the rope between the cephalic lobes, entangling the manta ray as the animal begins to roll in an attempt to free itself. In Hawaii, on at least 2 occasions, a reef manta ray was reported to have died after entangling in a mooring line (A. Cummins, pers. comm. 2007, K. Osada, pers. comm. 2009; cited in Deakos (2011)). In Maui, Hawaii, Deakos et al. (2011) observed that 1 out of 10 reef manta rays had an amputated or disfigured non-functioning cephalic lobe, likely a result of line entanglement. Mobulid researchers indicate that entanglements may significantly affect the manta rays fitness (Braun et al. 2015; Convention on Migratory Species 2014; Couturier et al. 2012; Deakos et al. 2011; Germanov and Marshall 2014; Heinrichs et al. 2011). However, there is very little quantitative information on the frequency of these occurrences and no information on the impact of these injuries on the overall health of the species.

Climate Change Effects

Because giant manta rays are migratory and considered ecologically flexible (e.g., low habitat specificity), they may be less vulnerable to the impacts of climate change compared to other sharks and rays (Chin et al. 2010). However, as giant manta rays frequently rely on coral reef habitat for important life history functions (e.g., feeding, cleaning) and depend on planktonic food resources for nourishment, both of which are highly sensitive to environmental changes (Brainard et al. 2011; Guinder and Molinero 2013), climate change is likely to have an impact on their distribution and behavior. Coral reef degradation from anthropogenic causes, particularly

climate change, is projected to increase through the future. Specifically, annual, globally averaged surface ocean temperatures are projected to increase by approximately 0.7 °C by 2030 and 1.4 °C by 2060 compared to the 1986-2005 average (IPCC 2013), with the latest climate models predicting annual coral bleaching for almost all reefs by 2050 (Heron et al. 2016). Declines in coral cover have been shown to result in changes in coral reef fish communities (Jones et al. 2004) (Graham et al. 2008). Therefore, the projected increase in coral habitat degradation may potentially lead to a decrease in the abundance of fish that clean giant manta rays (e.g., *Labroides* spp., *Thalassoma* spp., and *Chaetodon* spp.) and an overall reduction in the number of cleaning stations available to manta rays within these habitats. Decreased access to cleaning stations may negatively affect the fitness of giant manta rays by hindering their ability to reduce parasitic loads and dead tissue, which could lead to increases in diseases and declines in reproductive fitness and survival rates.

Changes in climate and oceanographic conditions, such as acidification, are also known to affect zooplankton structure (size, composition, and diversity), phenology, and distribution (Guinder and Molinero 2013). As such, the migration paths and locations of both resident and seasonal aggregations of giant manta rays, which depend on these animals for food, may similarly be altered (Couturier et al. 2012). As research to understand the exact impacts of climate change on marine phytoplankton and zooplankton communities is still ongoing, the severity of this threat has yet to be fully determined (Miller and Klimovich 2017).

4. ENVIRONMENTAL BASELINE

By regulation (50 CFR 402.02), the environmental baseline for an Opinion refers to the condition of the listed species in the action area, without the consequences to the listed species or designated critical habitat caused by the proposed action. The environmental baseline includes the past and present impacts of all Federal, State, or private actions and other human activities in the action area, the anticipated impacts of all proposed Federal projects in the action area that have already undergone formal or early section 7 consultation, and the impact of State or private actions which are contemporaneous with the consultation in process. The consequences to the listed species or designated critical habitat from ongoing agency activities or existing agency facilities that are not within the agency's discretion to modify are part of the environmental baseline.

Focusing on the impacts of the activities in the action area specifically allows us to assess the prior experience and state (or condition) of the endangered and threatened individuals. This consideration is important because in some states or life history stages, or areas of their ranges, listed individuals will commonly exhibit, or be more susceptible to, adverse responses to stressors than they would be in other states, stages, or areas within their distributions. These localized stress responses or stressed baseline conditions may increase the severity of the adverse effects expected from the proposed action.

4.1 Status of Species Likely to be Adversely Affected within the Action Area

4.1.1 Sea Turtles

Based on the best available species life history data and the STSSN recreational hook-and-line capture and entanglement data (**Table 2**), we believe green sea turtle (NA and SA DPSs), Kemp's ridley sea turtle, and loggerhead sea turtle (NWA DPS) may be in the action area and adversely affected by recreational hook-and-line fishing that will occur at the pier upon completion of the proposed action. All of these sea turtle species are migratory, traveling to forage grounds or for reproduction purposes. The Gulf of Mexico waters within the action area are likely used by these species of sea turtle for nearshore reproductive, developmental, and foraging habitat. NMFS believes that no individual sea turtle is likely to be a permanent resident of the action area, although some individuals may be present at any given time. These same individuals will migrate into offshore waters of the Gulf of Mexico, Caribbean Sea, and other areas of the North Atlantic Ocean at certain times of the year, and thus may be affected by activities occurring there. Therefore, the status of the sea turtles species in the action area are considered the same as those discussed in Sections 3.3.1-3.3.4. There have been 97 reported recreational hook-and-line captures of sea turtles at Waveland Garfield Ladner Fishing Pier, and 64 reported recreational hook-and-line captures of sea turtles at Pass Christian Small Craft Harbor Fishing Pier according to STSSN data for the years 2007-2016. Species reported captured at both piers were Kemp's ridley sea turtles or unidentified.

4.1.2 Giant Manta Ray

NMFS is not aware of any reported recreational hook-and-line captures of a giant manta ray at either Waveland Garfield Ladner Fishing Pier or Pass Christian Small Craft Harbor Fishing Pier. Giant manta ray have been observed in estuarine waters of Florida near oceanic inlets, with use of these waters as potential nursery grounds. They are also commonly observed swimming near or underneath public fishing piers where they may become foul-hooked. Due to the pier's proximity to an inlet/pass, we believe giant manta ray may be adversely affected by recreational fishing that will occur at the pier upon completion of the proposed action. NMFS believes that no individual giant manta ray is likely to be a permanent resident of the action area, although some individuals may be present at any given time. These same individuals will migrate into coastal and offshore waters of the Gulf of Mexico and the North Atlantic Ocean, and thus may be affected by activities occurring there. Therefore, the status of giant manta ray in the action area, including the threats, are the same as those discussed in Section 3.5.

4.2 Factors Affecting Species within the Action Area

4.2.1 Federal Actions

ESA Section 7 Consultations

Other than the work completed at the Waveland Garfield Ladner Fishing Pier and Pass Christian Small Craft Harbor Fishing Pier as authorized by the previous batched Opinion, NMFS issued a letter of concurrence for the enhancement and fortification of inshore artificial reefs near both

piers (SERO-2020-00369 MSGP Inshore Reefs). NMFS determined the proposed work was not likely to adversely affect green sea turtles (NA and SA DPSs), Kemp's ridley sea turtle, leatherback sea turtle, loggerhead sea turtle (NWA DPS), hawksbill sea turtle, Gulf sturgeon, or giant manta ray. No other federally permitted projects are known to have occurred within the action areas, as per a review of the NMFS SERO PRD's completed consultation database by the consulting biologist on October 26, 2022.

4.2.2 State or Private Actions

4.2.2.1 Recreational Fishing

Recreational fishing as regulated by the State of Mississippi can affect green sea turtle (NA and SA DPSs), Kemp's ridley sea turtle, and loggerhead sea turtle (NWA DPS), and giant manta ray within the action area. Pressure from recreational fishing in and adjacent to the action area is likely to continue.

As stated above, the 10-year STSSN dataset (2007-2016) for inshore and offshore Zone 12 contains 97 reported recreational hook-and-line captures of sea turtles at Waveland Garfield Ladner Fishing Pier, and 64 reported recreational hook-and-line captures of sea turtles at Pass Christian Small Craft Harbor Fishing Pier. We have no way of knowing how many unreported captures of these species may have occurred at each pier in the past. Observations of state recreational fisheries have shown that loggerhead sea turtles are known to bite baited hooks and frequently ingest the hooks. Overall, hooked sea turtles have been reported to the STSSN by the public fishing from boats, piers, and beach, banks, and jetties and from commercial anglers fishing for reef fish and for sharks with both single rigs and bottom longlines (NMFS 2001). Additionally, lost fishing gear such as line cut after snagging on rocks, or discarded hooks and line, can also pose an entanglement threat to sea turtles in the area. A detailed summary of the known impacts of hook-and-line incidental captures to Kemp's ridley and loggerhead sea turtles can be found in the Turtle Expert Working Group (TEWG) reports (1998; 2000).

Giant manta ray is incidentally captured by recreational fishers using vertical line (i.e., handline, bandit gear, and rod-and-reel). Researchers frequently report giant manta rays having evidence of recreational gear interactions along the east coast of Florida (i.e., manta rays have embedded fishing hooks with attached trailing fishing line) (J. Pate, Florida Manta Project, unpublished data). Internet searches also document recreational interactions with giant manta rays. For example, recreational fishers will search for giant manta rays while targeting cobia, as cobia often accompany giant manta rays. Giant manta rays are commonly observed swimming near or underneath public fishing piers where they may become foul-hooked.

4.2.3 Marine Debris and Acoustic Impacts

A number of activities that may affect ESA-listed sea turtle species and giant manta ray in the action area include anthropogenic marine debris and acoustic effects. The effects from these activities are difficult to measure. Where possible, conservation actions are being implemented to monitor or study the effects to sea turtles from these sources.

4.2.4 Marine Pollution and Environmental Contamination

Sources of pollutants along the coast that may affect green sea turtle (NA and SA DPSs), Kemp's ridley sea turtle, loggerhead sea turtle (NWA DPS), and giant manta ray include PCB loading, stormwater runoff from coastal towns and cities into rivers and canals emptying into bays and the ocean, and groundwater and other discharges (Vargo et al. 1986). Although pathological effects of oil spills have been documented in laboratory studies of marine mammals and sea turtles (Vargo et al. 1986), the impacts of many other anthropogenic toxins have not been investigated.

The development of marinas and docks in inshore waters can negatively affect nearshore habitats. An increase in the number of docks built increases boat and vessel traffic. Fueling facilities at marinas can sometimes discharge oil, gas, and sewage into sensitive estuarine and coastal habitats. Although these contaminant concentrations do not likely affect the more pelagic waters, the species analyzed in this Opinion travel between near shore and offshore habitats and may be exposed to and accumulate these contaminants during their life cycles within the action area.

4.2.5 Stochastic Events

Stochastic (i.e., random) events, such as hurricanes or cold snaps, occur in the action area and can affect green sea turtle (NA and SA DPSs), Kemp's ridley sea turtle, loggerhead sea turtle (NWA DPS) and giant manta ray in the action area. These events are unpredictable and their effect on the recovery of these ESA-listed sea turtles is unknown; yet, they have the potential to impede recovery if animals die as a result or indirectly if important habitats are damaged.

5. EFFECTS OF THE ACTION ON ESA-LISTED SPECIES

Effects of the action are all consequences to listed species or critical habitat that are caused by the proposed action, including the consequences of other activities that are caused by the proposed action. A consequence is caused by the proposed action if it would not occur but for the proposed action and it is reasonably certain to occur. Effects of the action may occur later in time and may include consequences occurring outside the immediate area involved in the action (50 CFR 402.02).

As discussed above in Section 3, we believe hook-and-line gear commonly used by recreational anglers fishing from the Waveland Garfield Ladner Fishing Pier and Pass Christian Small Craft Harbor Fishing Pier may adversely affect green sea turtle (NA and SA DPSs), Kemp's ridley sea turtle, loggerhead sea turtle (NWA DPS), and giant manta ray. In Sections 5.1.1-5.1.3, we provide more detail on the potential effects of entanglement, hooking, and trailing line to these species from hook-and-line gear. Section 5.2 addresses how we estimate future captures of sea turtles. Section 5.3 addresses how we estimate future captures of giant manta ray.

5.1 Effects of the Action on the Species

5.1.1 Entanglement

Sea turtles are particularly prone to entanglement as a result of their body configuration and behavior. Records of stranded or entangled sea turtles reveal that hook-and-line gear can wrap around the neck, flipper, or body of a sea turtle and severely restrict swimming or feeding. If the sea turtle is entangled when young, the fishing line becomes tighter and more constricting as the sea turtle grows, cutting off blood flow and causing deep gashes, some severe enough to remove an appendage. Sea turtles have been found entangled in many different types of hook-and-line gear. Entangling gear can interfere with a sea turtle's ability to swim or impair its feeding, breeding, or migration. Entanglement may even prevent surfacing and cause drowning.

Fishing line entanglement can cause effects to giant manta ray, including injury to cephalic fins (Deakos et al. 2011), stress, deep lacerations to the body (Gallagher et al. 2014), and impaired feeding or swimming (Marshall et al. 2008). The effects from entanglement are considered sub-lethal to giant manta ray because they do not immediately result in death, with documented evidence that manta rays can recover and survive post-injury (Pate and Marshall 2020).

5.1.2 Hooking

Sea turtles are also injured and killed by being hooked. Hooking can occur as a result of a variety of scenarios, some depending on the foraging strategies and diving and swimming behavior of the various species of sea turtles. Sea turtles are either hooked externally in the flippers, head, shoulders, armpits, or beak, or internally inside the mouth or when the animal has swallowed the bait (Balazs et al. 1995). Swallowed hooks are the greatest threat. A sea turtle's esophagus (throat) is lined with strong conical papillae directed towards the stomach (White 1994). The presence of these papillae in combination with an S-shaped bend in the esophagus make it difficult to see hooks when looking through a sea turtle's mouth, especially if the hooks have been deeply ingested. Because of a sea turtle's digestive structure, deeply ingested hooks are also very difficult to remove without seriously injuring the turtle. A sea turtle's esophagus is also firmly attached to underlying tissue; thus, if a sea turtle swallows a hook and tries to free itself or is hauled on board a vessel, the hook can pierce the sea turtle's esophagus or stomach and can pull organs from its connective tissue. These injuries can cause the sea turtle to bleed internally or can result in infections, both of which can kill the sea turtle. If an ingested hook does not lodge into, or pierce, a sea turtle's digestive organs, it can pass through the digestive system entirely (Aguilar et al. 1995; Balazs et al. 1995) with little damage (Work 2000). For example, a study of loggerheads deeply hooked by the Spanish Mediterranean pelagic longline fleet found ingested hooks could be expelled after 53 to 285 days (average 118 days) (Aguilar et al. 1995). If a hook passes through a sea turtle's digestive tract without getting lodged, the hook probably has not harmed the turtle.

Hook-and-line gear commonly used by recreational anglers fishing from fishing piers can adversely affect giant manta ray via foul-hooking (i.e., a method that catches a fish using hooks without having the fish take the bait in its mouth). The effects from hooking and foul-hooking are considered sub-lethal to giant manta ray because they do not immediately result in death,

with documented evidence that manta rays can recover and survive post-injury (Pate and Marshall 2020).

5.1.3 Trailing Line

Trailing line (i.e., line left on a sea turtle after it has been captured and released) poses a serious risk to sea turtles. Line trailing from a swallowed hook is also likely to be swallowed, which may irritate the lining of the digestive system. The line may cause the intestine to twist upon itself until it twists closed, creating a blockage, or may cause a part of the intestine to slide into another part of intestine like a telescopic rod which also leads to blockage. In both cases, death is a likely outcome (Watson et al. 2005). The line may also prevent or hamper foraging, eventually leading to death. Trailing line may also become snagged on a floating or fixed object, further entangling a turtle and potentially slicing its appendages and affecting its ability to swim, feed, avoid predators, or reproduce. Sea turtles have been found trailing gear that has been snagged on the sea floor, or has the potential to snag, thus anchoring them in place (Balazs 1985). Long lengths of trailing gear are more likely to entangle the sea turtle, eventually leading to impaired movement, constriction wounds, and potentially death.

The effects to giant manta ray from trailing line are the same as those discussed above under Entanglements.

5.2 Sea Turtles

5.2.1 Estimating Captures of Sea Turtles

5.2.1.1 Estimating Reported Captures of Sea Turtles

We believe the best available data to estimate future reported recreational hook-and-line captures of sea turtles at public fishing structures comes from the historic reported captures at similar structures obtained from STSSN data, and any additional information regarding captures at the structures under consultation. We believe that using this dataset, which includes available data for the piers included in this consultation, is a more accurate representation of the likely range of future interactions in the action area than the smaller subset of data of historical reported captures at these piers, given the rarity of expected interactions and variability in species presence and angler behavior. The STSSN data contains number and location of sea turtle recreational hook-and-line captures that were reported to the STSSN; it does not provide the total number of potential public fishing structures available in a particular zone, and NMFS does not have that information. Below, we provide additional discussion regarding why this is the best available information to estimate the expected annual number of reported recreational hook-and-line captures of sea turtles at Waveland Garfield Ladner Fishing Pier and Pass Christian Small Craft Harbor Fishing Pier in the future.

As previously stated, both Waveland Garfield Ladner Fishing Pier and Pass Christian Small Craft Harbor Fishing Pier are located in the Gulf of Mexico-facing waters of Zone 12. The STSSN dataset contains 97 reported recreational hook-and-line captures of sea turtles at Waveland Garfield Ladner Fishing Pier, and 64 reported recreational hook-and-line captures of

sea turtles at Pass Christian Small Craft Harbor Fishing Pier (recreational hook-and-line or otherwise; years 2007-2016). The 10-year STSSN dataset (2007-2016) for Zone 12 also has data for reported sea turtle captures at 20 other public fishing structures. At these 20 other structures, there is a combined 556 total reported captures of sea turtles. Because of the Gulf of Mexico-facing location of both piers, we assume sea turtle behavior, density, and species composition are comparable at these 20 other fishing structures to both Waveland Garfield Ladner Fishing Pier and Pass Christian Small Craft Harbor Fishing Pier in Zone 12. These structures also likely have comparable angler effort. Further, we assume anglers fishing from these structures use similar baits, equipment, and fishing techniques. Therefore, even though the historic reported hook-and-line captures are different between the structures, the potential for interactions with sea turtles is likely comparable at all 22 locations within Zone 12, inclusive of both Waveland Garfield Ladner Fishing Pier and Pass Christian Small Craft Harbor Fishing Pier.

Whether interactions with sea turtles are reported varies depending on a number of factors, including whether there are educational signs encouraging reporting and angler behavior; sometimes anglers do not report encounters with ESA-listed species due to concerns over their personal liability or public perception at the time of the capture even if there are posted signs. Given this variability, it is difficult to estimate reporting behavior. However, we assume that similar fishing structures within the same statistical fishing zone (in this case, Zone 12) would have similar reporting rates. Because piers in the same reporting zone are in similar geographic locations, we assume public perception about reporting and angler reporting behavior is likely the same.

Thus, we believe the best available data to estimate the number of future reported recreational hook-and-line captures of sea turtles at Waveland Garfield Ladner Fishing Pier and Pass Christian Small Craft Harbor Fishing Pier is the average of the historic reported recreational hook-and-line captures at the similar fishing structures in Zone 12 STSSN dataset. Averaging the Zone 12 data helps smooth variability in both the potential for interactions (i.e., number and species composition) and in reporting behavior among the locations and over time, providing for a more accurate overall estimate of future reported captures at each consultation pier. There is no additional information that can be used to estimate potential reported interactions.

To calculate the average number of reported hook-and-line captures at these similar fishing structures in the inshore, protected waters of Zone 12, we use available STSSN data and the following equation:

$$\begin{aligned} & \textit{Average Reported Captures Per Structure in 10 years} \\ &= \textit{Sum of Reported Captures in 10 years} \div \textit{22 Locations} \\ &= (717) \div 22 \\ &= 32.5909 \textit{ per structure in 10 years} \end{aligned}$$

To calculate the estimated expected annual number of reported recreational hook-and-line captures of sea turtles at Waveland Garfield Ladner Fishing Pier and Pass Christian Small Craft Harbor Fishing Pier, we refer to the information above and use the following equation:

Expected Annual Reported Captures

= *Average Reported Captures Per Structure in 10 years* ÷ 10 years

= 32.5909 ÷ 10

= 3.2591 *per year* (Table 5, Line 1)

5.2.1.2 Estimating Unreported Captures of Sea Turtles

While we believe the best available information for estimating expected reported captures at each consultation pier is the reported captures at similar public fishing structures in the surrounding area, we also recognize the need to account for unreported captures. In the following section, we use the best available data to estimate the number of unreported recreational hook-and-line-captures that may occur. To the best of our knowledge, only 2 fishing pier surveys aimed at collecting data regarding unreported recreational hook-and-line captures of ESA-listed species have been conducted in the Southeast. One is from Charlotte Harbor, Florida, and the other is from Mississippi.

The fishing pier survey in Charlotte Harbor, Florida, was conducted at 26 fishing piers in smalltooth sawfish critical habitat (Hill 2013). During the survey, 93 anglers were asked a series of open-ended questions regarding captures of sea turtles, smalltooth sawfish, and dolphins, including whether or not they knew these encounters were required to be reported and if they did report encounters. The interviewer also noted conditions about the pier including if educational signs regarding reporting of hook-and-line captures were present at the pier. Hill (2013) found that only 8% of anglers would have reported a sea turtle hook-and-line capture (i.e., 92% of anglers would not have reported a sea turtle capture).

NMFS conducted the fishing pier survey in Mississippi that interviewed 382 anglers. This survey indicated that approximately 60% of anglers who incidentally caught a sea turtle on hook-and-line reported it (i.e., 40% of anglers who incidentally caught a sea turtle did not report it) (Cook et al. 2016). It is important to note that in 2012 educational signs were installed at all fishing piers in Mississippi, alerting anglers to report accidental hook-and-line captures of sea turtles. After the signs were installed, there was a dramatic increase in the number of reported sea turtle hook-and-line captures. Though this increase in reported captures may not solely be related to outreach efforts, it does highlight the importance of educational signs on fishing piers. The STSSN in Mississippi indicated that inconsistency in reporting of captures may also be due to anglers' concerns over their personal liability, public perception at the time of the capture, or other consequences from turtle captures (M. Cook, STSSN, pers. comm. to N. Bonine, NMFS SERO PRD, April 17, 2015). Anglers often do not admit the incidental capture for fear of liability.

We believe it is most appropriate to use the unreported rate in the Cook et al. (2016) fishing pier study to estimate the future unreported captures at Waveland Garfield Ladner Fishing Pier and Pass Christian Small Craft Harbor Fishing Pier. Because the study is in a similar location (i.e., Mississippi), it is a reasonable proxy for reporting behavior at both piers. In addition, in the absence of additional information on factors that might affect angler reporting behavior, such as similarity of outreach and education, signage, or culture, we will err on the side of the species and assume fewer interactions were reported, as this will result in a higher total expected

interactions. Therefore, we will address unreported captures by assuming that the expected annual reported captures of 3.2591 sea turtles per year at Waveland Garfield Ladner Fishing Pier and Pass Christian Small Craft Harbor Fishing Pier represents 60% of the actual captures and 40% of sea turtle captures will be unreported. Reinitiation may be required if information reveals changes in reporting behavior.

Expected Annual Unreported Captures

$$= (\text{Expected Annual Reported Captures} \div 40\%) \times 60\%$$

$$= (3.2591 \div 0.40) \times 0.60$$

$$= 2.1727 \text{ per year (Table 5, Line 2)}$$

5.2.1.3 Calculating Total Captures of Sea Turtles

The number of captures in any given year can be influenced by sea temperatures, species abundances, fluctuating salinity levels in estuarine habitats where piers may be located, and other factors that cannot be predicted. For these reasons, we believe basing our future capture estimate on a 1-year estimated capture is largely impractical. Using our experience monitoring other fisheries, a 3-year time period is appropriate for meaningful evaluation of future impacts and monitoring. The triennial takes are set as 3-year running sums (i.e., i.e., 2022-2024, 2023-2025, 2024-2026, and so on) and not for static 3-year periods (i.e., i.e., 2022-2024, 2025-2027, 2027-2029, and so on). This approach reduces the likelihood of reinitiation of the formal consultation process because of inherent variability in captures, while still allowing for an accurate assessment of how the proposed action is performing versus our expectations. **Table 5** shows the projected total sea turtle captures at each consultation pier for any 3-year consecutive period based on the expected annual reported and unreported captures.

Table 5. Summary of Expected Captures of Sea Turtles

| Captures | Total |
|---------------------------------|--------------|
| 1. Expected Annual Reported | 3.2591 |
| 2. Expected Annual Unreported | 2.1727 |
| Annual Total | 5.4318 |
| Triennial (3-year) Total | 16.2955 |

5.2.2 Estimating Total Post Release Mortality of Sea Turtles

5.2.2.1 Estimating Post Release Mortality for Reported Captures of Sea Turtles

Almost all sea turtles that are captured, landed, and reported to the STSSN are evaluated by a trained veterinarian to determine if they can be immediately released alive or require a rehabilitation facility; exceptions may happen if the sea turtle breaks free before help can arrive. Sea turtles that are captured and reported to the STSSN may die onsite, may be evaluated, released alive, and subsequently suffer PRM later, or may be evaluated and taken to a rehabilitation facility. Those taken to a rehabilitation facility may be released alive at a later date or be kept in rehabilitation indefinitely (either due to serious injury or death). We consider those that are never returned to the wild population to have suffered PRM because they will never again contribute to the population. The risk of PRM to sea turtles from reported hook-and-line

captures will depend on numerous factors, including how deeply the hook is embedded, whether or not the hook was swallowed, whether the sea turtle was released with trailing line, how soon and how effectively the hooked sea turtle was de-hooked or otherwise cut loose and released, and other factors which are discussed in more detail below.

We believe the 10-year STSSN dataset for offshore recreational hook and line captures and entanglements in Zone 12 is the most accurate representation of PRM for reported captures of sea turtles in the action area because this dataset pertains specifically to Florida where future reported captures are anticipated to occur. **Table 6** provides a breakdown of final disposition of the 729 sea turtles caught or entangled in recreational hook-and-line gear in the STSSN dataset for Zone 12.

Table 6. Final Disposition of Sea Turtles from Reported Recreational Hook-and-Line Captures and Gear Entanglements in Zone 12, 2007-2016 (n=729)

| | Dead or Died Onsite | Released Alive Immediately (Not Evaluated) | Released Alive, Immediately (Evaluated) | Taken to Rehab, Released Alive Later | Taken to Rehab, Kept or Died in Rehab |
|-------------------|----------------------------|---|--|---|--|
| Number of Records | 8 | 76 | 3 | 376 | 266 |
| Percentage | 1.1 | 10.4 | 0.4 | 51.6 | 36.5 |

Of the 729 sea turtles reported captured on recreational hook-and-line or entangled in gear in Zone 12, 37.6% were removed from the wild population either through death or being unable to be released from the rehabilitation facility (i.e., lethal captures, 1.1% + 36.5%) and 62.4% were released alive back into the wild population (i.e., non-lethal captures, 10.4 + 0.4 + 51.6).

To calculate the annual estimated lethal captures of reported sea turtles at each consultation pier, we use the following equation:

$$\begin{aligned}
 & \text{Annual Lethal Reported Captures} \\
 &= \text{Expected Annual Reported Captures [Table 5, Line 1]} \\
 & \quad \times \text{Lethal Captures [calculated from Table 6]} \\
 &= 3.2591 \times 37.6\% \\
 &= 1.2250 \text{ per year (Table 10, Line 1A)}
 \end{aligned}$$

To calculate the estimated annual non-lethal captures of reported sea turtles at each consultation pier, we use the following equation:

$$\begin{aligned}
 & \text{Annual Non – lethal Reported Captures} \\
 &= \text{Expected Annual Reported Captures [Table 5, Line 1]} \times \text{Non} \\
 & \quad \text{– lethal Captures [calculated from Table 6]} \\
 &= 3.2591 \times 62.4\% \\
 &= 2.0341 \text{ per year (Table 10, Line 1B)}
 \end{aligned}$$

5.2.2.2 Estimating Post-Release Mortality for Unreported Captures of Sea Turtles

Sea turtles that are captured and not reported to the STSSN may be released alive and subsequently suffer PRM. The risk of PRM to sea turtles from hook-and-line captures will depend on numerous factors, including how deeply the hook is embedded, whether or not the hook was swallowed, whether the sea turtle was released with trailing line, how soon and how effectively the hooked sea turtle was de-hooked or otherwise cut loose and released, and other factors which are discussed in more detail below. While the preferred method to release a hooked sea turtle safely is to bring it ashore and de-hook/disentangle it there and release it immediately, that cannot always be accomplished. The next preferred technique is to cut the line as close as possible to the sea turtle’s mouth or hooking site rather than attempt to pull the sea turtle up to the pier. Some incidentally captured sea turtles are likely to break free on their own and escape with embedded/ingested hooks and/or trailing line. Because of considerations such as the tide, weather, and the weight and size of a hooked captured sea turtle, some will not be able to be de-hooked, and will be cut free by anglers and intentionally released. These sea turtles will escape with embedded or swallowed hooks, or trailing varying amounts of fishing line, which may cause post-release injury or death.

In January 2004, NMFS convened a workshop of experts to develop criteria for estimating PRM of sea turtles caught in the pelagic longline fishery based on the severity of injury. In 2006, those criteria were revised and finalized (Ryder et al. 2006). In February 2012, the Southeast Fisheries Science Center updated the criteria again by adding 3 additional hooking scenarios, bringing the total to 6 categories of injury (NMFS 2012). **Table 7** describes injury categories for hardshell sea turtles captured on hook-and-line gear and the associated PRM estimates for sea turtles released with hook and trailing line greater than or equal to half the length of the carapace (i.e., Release Condition B as defined in (NMFS 2012)). We use these criteria when estimating the PRM for unreported captures of sea turtles because it accounts for the expected differences in handling and care of reported versus unreported sea turtles. Please note there is no PRM estimate of Release Condition B for Injury Category V. For Injury Category V, we believe it is prudent to use the PRM for Release Condition A (Released Entangled) because we know the sea turtle was released entangled without a hook, but we do not know how much line was remaining. For Injury Category 6, we believe it is prudent to use the PRM Release Condition D (Released with All Gear Removed) because we believe that if a fisher took the time to resuscitate the sea turtle, then it is likely the fisher also took the time to disentangle the animal completely before releasing it back into the wild

Table 7. Estimated Post Release Mortality Based on Injury Category for Hardshell Sea Turtles Captured via Commercial Pelagic Longline and Released in Release Condition B (NMFS 2012)

| Injury Category | Description | Post-release Mortality |
|-----------------|---|------------------------|
| I | Hooked externally with or without entanglement | 20% |
| II | Hooked in upper or lower jaw with or without entanglement—includes ramphotheca (i.e., beak), but not any other jaw/mouth tissue parts | 30% |

| Injury Category | Description | Post-release Mortality |
|-----------------|--|------------------------|
| III | Hooked in cervical esophagus, glottis, jaw joint, soft palate, tongue, and/or other jaw/mouth tissue parts not categorized elsewhere, with or without entanglement—includes all events where the insertion point of the hook is visible when viewed through the mouth. | 45% |
| IV | Hooked in esophagus at or below level of the heart with or without entanglement—includes all events where the insertion point of the hook is not visible when viewed through the mouth | 60% |
| V | Entangled only, no hook involved | 50% |
| VI | Comatose/Resuscitated | 60% |

PRM varies based on the initial injury the animal sustained and the amount of gear left on the animal at the time of release. Again, we will rely on the STSSN dataset we used in **Table 6** because this data includes on what part of the body the sea turtle was hooked for 629 of the 729 interactions (**Table 8**). SERO PRD assigned an Injury Category of 0 to all records with unknown hooking and entanglement locations. We exclude Injury Category 0 from the calculation because we are unsure of the location and therefore cannot assign a corresponding PRM. In this case, there are 100 interactions with an unknown hooking/entanglement location in the dataset.

Table 8. Category of Injury of Sea Turtles from Reported Recreational Hook-and-Line Captures and Gear Entanglements in Zone 12, 2007-2016 (n=629)

| Injury Category | I | II | III | IV | V | VI |
|-----------------|-----|-----|------|------|-----|----|
| Number | 50 | 10 | 458 | 94 | 17 | 0 |
| Percentage | 6.9 | 1.4 | 62.8 | 12.9 | 2.3 | 0 |

As above, we assume that 60% of the sea turtles captured at the pier will be reported, and that reported turtles will be sent to rehabilitation if needed. To estimate the fate of the 40% of sea turtles expected to go unreported at each consultation pier, and therefore un-evaluated or rehabilitated, we use the estimated PRM for the injury categories in **Table 7** along with the percentage of captures in each injury category in **Table 8** to calculate the weighted PRM for each injury category. We then sum the weighted PRMs across all injury categories to determine the overall PRM for sea turtles (**Table 9**). This overall rate helps us account for the varying severity of future injuries and varying PRM associated with these injuries. Based on the assumptions we have made about the percentage of sea turtles that will be released alive without rehabilitation, the hooking location, and the amount of fishing gear likely to remain on an animal released immediately at the pier, we estimate a total weighted PRM of 12.9% for the 40% of sea turtles captured, unreported, and released immediately at each consultation pier.

Table 9. Estimated Weighted and Overall Post Release Mortality for Sea Turtles Captured, Unreported, and Released Immediately

| Injury Category | PRM (%) [from Table 7] | Percentage [from Table 8] | % Weighted PRM (% PRM × % Captures for each Injury Category) |
|-----------------|------------------------|-----------------------------|--|
| I | 20 | 2.7 | 0.5 |
| II | 30 | 4.1 | 1.2 |
| III | 45 | 6.2 | 2.8 |
| IV | 60 | 8.2 | 4.9 |
| V | 50 | 6.9 | 3.4 |
| VI | 60 | 0 | 0 |
| | | Total % Weighted PRM | 12.9 |

To calculate the estimated annual lethal captures of unreported sea turtles at each consultation pier, we use the following equation:

$$\begin{aligned}
 & \text{Annual Unreported Lethal Captures} \\
 &= \text{Annual Unreported Captures [Table 4, Line 2]} \times \text{Total Weighted PRM [Table 9]} \\
 &= 2.1727 \times 12.9\% \\
 &= 0.2809 \text{ per year (Table 10, Line 2A)}
 \end{aligned}$$

If the equation for calculating annual lethal captures of unreported sea turtles multiplies the annual unreported captures by the total weighted PRM of 12.9%, then the equation for calculating annual non-lethal captures of unreported sea turtles would multiply the annual unreported captures by 87.1% (100% – 12.9%). Therefore, to calculate the estimated annual non-lethal captures of unreported sea turtles at each consultation pier, we use the following equation:

$$\begin{aligned}
 & \text{Annual Unreported Non – lethal Captures} \\
 &= \text{Annual Unreported Captures [Table 4, Line 2]} \times 87.1\% \\
 &= 2.1727 \times 87.1\% \\
 &= 1.8918 \text{ per year (Table 10, Line 2B)}
 \end{aligned}$$

5.2.2.3 Calculating Total Post Release Mortality of Sea Turtles

As we discussed above, we use a 3-year running total to evaluate future impacts to sea turtles due to PRM. **Table 10** shows the total sea turtle captures at each consultation pier for any 3-year consecutive period based on the expected annual lethal and non-lethal reported and unreported captures.

Table 10. Summary of Post Release Mortality of Sea Turtles

| Captures | A. Lethal | B. Non-lethal |
|-------------------------------|-----------|---------------|
| 1. Annual Reported Captures | 1.2250 | 2.0341 |
| 2. Annual Unreported Captures | 0.2809 | 1.8918 |
| Annual Total | 1.5059 | 3.9260 |

| | | |
|---------------------------------|------------------|----------------------|
| Captures | A. Lethal | B. Non-lethal |
| Triennial (3-year) Total | 4.5176 | 11.7779 |

5.2.3 Estimating Captures of Sea Turtles by Species

Of the sea turtles in the STSSN Zone 12 data identifiable to species and which may be adversely affected by the proposed action (n=650), 0.8% were green (n=5), 98.2% were Kemp’s ridley (n=638), and 1.1% were loggerhead sea turtles (n=7) (**Table 2**). We will assume the same potential species composition for future captures at each consultation pier because these are the best available data regarding the relative abundance of sea turtle species that may be affected by hook and line gear in the action area. We believe that using the complete dataset for the Zone is a more accurate representation of which sea turtle species could be in the action area and affected by recreational hook and line interactions at the pier than the smaller subset of data of historical reported captures at these piers, given the variability in the species presence in the general area. In this case, the complete dataset for Zone 12 contains the 97 reported recreational hook-and-line captures of sea turtles at Waveland Garfield Ladner Fishing Pier, and 64 reported recreational hook-and-line captures of sea turtles at Pass Christian Small Craft Harbor Fishing Pier, as well as all other STSSN encounter data for Zone 12. Thus, the entire Zone 12 dataset accounts for the captures previously reported at both consultation piers, while also providing a basis to estimate take of other sea turtles species that are expected to be present in the area and affected by hook and line gear. **Table 11** estimates the number of lethal and non-lethal captures by sea turtles species for any consecutive 3-year period based on our calculations from Sections 5.2.1 and 5.2.1.3. To be conservative to the individual species, numbers of captures are rounded up to the nearest whole number. While this results in an increase in the total number of sea turtles, compared to what is presented in the non-species-specific total estimates in **Table 5** and **Table 10**, this approach is most conservative to the species, ensures that we are adequately analyzing the effects of the proposed action on whole animals, and that impacts from the proposed action can be more easily tracked. The impacts of future captures to the individual green sea turtle DPSs are discussed in the Jeopardy Analysis (Section 7) and presented in the Incidental Take Statement (Section 9).

Table 11. Estimated Captures of Sea Turtle Species for Any Consecutive 3-Year Period at Each Pier

| Species | Lethal Captures At Each Pier | Non-lethal Captures At Each Pier | Total Captures At Each Pier |
|---------------------------------|---|--|------------------------------------|
| Green sea turtle (NA or SA DPS) | 1 ($4.5176 \times 0.008 = 0.0348$) | 1 ($11.7779 \times 0.008 = 0.0906$) | 2 |
| Kemp’s ridley sea turtle | 5 ($4.5176 \times 0.982 = 4.4342$) | 12 ($11.7779 \times 0.982 = 11.5604$) | 17 |
| Loggerhead sea turtle (NWA DPS) | 1 ($4.5176 \times 0.011 = 0.0487$) | 1 ($11.7779 \times 0.011 = 0.1268$) | 2 |

5.3 Giant Manta Ray

The MMF conducts annual visual surveys between Jupiter Inlet and Boynton Beach Inlet, Florida. This is a known area of high abundance for juvenile giant manta ray. From 2016-2019, MMF documented 59 unique giant manta ray in the survey area, of which 16 were entangled in fishing line or foul-hooked (J. Pate, MMF, unpublished data). In the absence of better data, we assume that all giant manta ray observed entangled or foul-hooked during this time were due to recreational fishing interactions from fishing piers. There are 4 public fishing piers between Jupiter Inlet and Boynton Beach Inlet, Florida. Because these piers are similar in size and location (i.e., relatively large, public beach-facing or inlet piers), they likely have similar angler effort. We also assume anglers fishing from these piers use similar baits, equipment, and fishing techniques. Therefore, if we believe that the potential for interactions with giant manta ray is likely the same at all 4 piers in the survey area, then approximately 4 animals were entangled or foul-hooked per pier (16 unique animals observed entangled or foul-hooked in 4 years ÷ 4 piers in survey area). This equates to 1 recreational fishing interaction per pier per year in the survey area. This analysis is likely an overestimation of giant manta ray interactions that may occur at each consultation pier because the survey occurred in a known area of high abundance; however, it is the best available data we have and most conservative to the species. As discussed above, we believe using a 3-year period is appropriate for meaningful monitoring. Therefore, up to 3 interactions with giant manta ray at each consultation pier may occur in any consecutive 3-year period. As previously stated, we believe that all captures of giant manta ray will be non-lethal with no associated PRM.

6 CUMULATIVE EFFECTS

ESA Section 7 regulations require NMFS to consider cumulative effects in formulating its Opinions (50 CFR 402.14). Cumulative effects include the effects of future state, tribal, local, or private actions that are reasonably certain to occur in the action area considered in this Opinion (50 CFR 402.02).

At this time, we are not aware of any non-federal actions, beyond those discussed in the Environmental Baseline section, being planned or under development in the action area which would have effects to green sea turtle (NA and SA DPSs), Kemp's ridley sea turtle, loggerhead sea turtle (NWA DPS), or giant manta ray. Within the action area, major future changes are not anticipated in these ongoing human activities. The present, major human uses of the action area are expected to continue at the present levels of intensity in the near future.

Many threats to green sea turtle (NA and SA DPSs), Kemp's ridley sea turtle, loggerhead sea turtle (NWA DPS), and giant manta ray are expected to be exacerbated by the effects of global climate change. These threats are the same as those previously discussed in Section 3.3, 3.4, and 3.6.

7 JEOPARDY ANALYSIS

The analyses conducted in the previous sections of this Opinion serve to provide a basis to determine whether the proposed action is likely to jeopardize the continued existence of green

sea turtle (NA and SA DPS), Kemp's ridley sea turtle, loggerhead sea turtle (NWA DPS), and giant manta ray. In the Effects of the Action, we outlined how the proposed action would affect these species at the individual level and the extent of those effects in terms of the number of associated interactions, captures, and mortalities of each species to the extent possible based on the best available data. Now we assess each of these species' responses to this impact, in terms of overall population effects, and whether those effects of the proposed actions, when considered in the context of the Status of the Species, the Environmental Baseline, and the Cumulative Effects, are likely to jeopardize the continued existence of ESA-listed species in the wild. To "jeopardize the continued existence of" means to "engage in an action that reasonably would be expected, directly or indirectly, to reduce appreciably the likelihood of both the survival and the recovery of a listed species in the wild by reducing the reproduction, numbers, or distribution of that species" (50 CFR 402.02). Thus, in making this determination for each species, we must look at whether the proposed actions directly or indirectly reduce the reproduction, numbers, or distribution of a listed species. Then, if there is a reduction in 1 or more of these elements, we evaluate whether it would be expected to cause an appreciable reduction in the likelihood of both the survival and the recovery of the species.

The NMFS and USFWS's ESA Section 7 Handbook (USFWS and NMFS 1998) defines survival and recovery, as they apply to the ESA's jeopardy standard. Survival means "the species' persistence . . . beyond the conditions leading to its endangerment, with sufficient resilience to allow recovery from endangerment." Survival is the condition in which a species continues to exist into the future while retaining the potential for recovery. This condition is characterized by a sufficiently large population, represented by all necessary age classes, genetic heterogeneity, and number of sexually mature individuals producing viable offspring, which exists in an environment providing all requirements for completion of the species' entire life cycle, including reproduction, sustenance, and shelter. Recovery means "improvement in the status of a listed species to the point at which listing is no longer appropriate under the criteria set out in Section 4(a)(1) of the Act." Recovery is the process by which species' ecosystems are restored and/or threats to the species are removed so self-sustaining and self-regulating populations of listed species can be supported as persistent members of native biotic communities.

The status of each listed species likely to be adversely affected by the proposed action is reviewed in the Status of the Species. For any species listed globally, a jeopardy determination must find that the proposed actions will appreciably reduce the likelihood of survival and recovery at the global species range (i.e., in the wild). For any species listed as DPSs, a jeopardy determination must find that the proposed actions will appreciably reduce the likelihood of survival and recovery of that DPS.

7.1 Green Sea Turtles (NA and SA DPSs)

Within U.S. waters, individuals from both the NA and SA DPS of green sea turtle can be found on foraging grounds. While there are currently no in-depth studies available to determine the percent of NA and SA DPS individuals in any given location, an analysis of cold-stunned green turtles in St. Joseph Bay, Florida (northern Gulf of Mexico) found approximately 4% of individuals came from nesting stocks in the SA DPS (specifically Suriname, Aves Island, Brazil, Ascension Island, and Guinea Bissau) (Foley et al. 2007). This information suggests that the vast

majority of the anticipated captures in the Gulf of Mexico are likely to come from the NA DPS. However, it is possible that animals from the SA DPS could be captured during the proposed action.

For these reasons, we will act conservatively and conduct 2 jeopardy analyses (1 for each DPS). The NA DPS analysis will assume based on Foley et al. (2007) that 96% of animals adversely affected during the proposed actions are from that DPS. The SA DPS analysis will assume that 4% of the green sea turtles adversely affected by the proposed action are from that DPS.

Applying the above percentages to our estimated 2 total captures of green sea turtles (1 lethal, 1 non-lethal) at each pier during any consecutive 3-year period, we estimate the following:

- Up to 2 green sea turtles will come from the NA DPS (96% of 2 is 1.92, rounded up to 2, 1 of which may be lethal), and
- Up to 1 green sea turtle will come from the SA DPS (4% of 2 is 0.08, rounded up to 1, which may be lethal or non-lethal).

We note rounding when splitting the take into the two DPSs results in a slightly higher combined total than the 3-year total in Table 11 (i.e., 3 instead of 2). This approach provides a conservative estimate for total number of captures at each consultation pier. While we use the higher numbers for purposes of analyzing the likelihood of jeopardy to the DPSs (Section 7.1.1 and 7.1.2), we do not expect more than 2 green sea turtle captures at each consultation pier during any consecutive 3-year period.

7.1.1 NA DPS of Green Sea Turtle

7.1.1.1 Survival

The proposed action is expected to result in capture of up to 2 green sea turtles (1 lethal and 1 non-lethal) from the NA DPS at each pier over any consecutive 3-year period (4 total captures, 2 lethal and 2 non-lethal). Any potential non-lethal capture during any consecutive 3-year period is not expected to have a measurable impact on the reproduction, numbers, or distribution of the species. The individual suffering non-lethal injuries or stresses is expected to fully recover such that no reductions in reproduction or numbers of green sea turtles are anticipated. The non-lethal capture will occur in the action area, which encompasses a small portion of the overall range or distribution of green sea turtles within the NA DPS. Any incidentally caught animals would be released within the general area where caught and no change in the distribution of NA DPS green sea turtles would be anticipated. The potential lethal captures during any consecutive 3-year period would reduce the number of NA DPS green sea turtles, compared to their numbers in the absence of the proposed action, assuming all other variables remained the same. A lethal capture would also result in a reduction in future reproduction, assuming the individual was female and would have survived otherwise to reproduce. For example, as discussed in this Opinion, an adult green sea turtle can lay up to 7 clutches (usually 3-4) of eggs every 2-4 years, with a mean clutch size of 110-115 eggs per nest, of which a small percentage is expected to survive to sexual maturity. The potential lethal captures are expected to occur in a small, discrete area and green

sea turtles in the NA DPS generally have large ranges; thus, no reduction in the distribution is expected from the take of these individuals.

Whether the reductions in numbers and reproduction of this species would appreciably reduce the species likelihood of survival depends on the probable effect the changes in numbers and reproduction would have relative to current population sizes and trends. In the Status of Species, we presented the status of the NA DPS, outlined threats, and discussed information on estimates of the number of nesting females and nesting trends at primary nesting beaches. In the Environmental Baseline, we outlined the past and present impacts of all state, federal, or private actions and other human activities in or having effects in the action area that have affected and continue to affect the NA DPS. In the Cumulative Effects, we discussed the effects of future state, tribal, local, or private actions that are reasonably certain to occur within the action area.

In Section 3.3.2, we summarized the available information on number of green sea turtle nesters and nesting trends at NA DPS beaches; all major nesting populations demonstrate long-term increases in abundance (Seminoff et al. 2015). Therefore, nesting at the primary nesting beaches has been increasing over the course of the decades, against the background of the past and ongoing human and natural factors that have contributed to the Status of the Species. We believe these nesting trends are indicative of a species with a high number of sexually mature individuals. In the absence of any total population estimates, nesting trends are the best proxy for estimating population changes. Since the nesting abundance trend information for the NA DPS of green sea turtle is clearly increasing, we believe the combined potential lethal take of up to 2 green sea turtles from the NA DPS during any consecutive 3-year period attributed to the structures will not have any measurable effect on that trend. After analyzing the magnitude of the effects, in combination with the past, present, and future expected impacts to the DPS discussed in this Opinion, we believe that recreational fishing from each consultation pier is not reasonably expected to cause an appreciable reduction in the likelihood of survival of the green sea turtle NA DPS in the wild.

7.1.1.2 Recovery

The NA DPS of green sea turtles does not have a separate recovery plan at this time. However, an Atlantic Recovery Plan for the population of Atlantic green sea turtles (NMFS and USFWS 1991) does exist. Since the animals within the NA DPS all occur in the Atlantic Ocean and would have been subject to the recovery actions described in that plan, we believe it is appropriate to continue using that Recovery Plan as a guide until a new plan, specific to the NA DPS, is developed. The Atlantic Recovery Plan lists the following relevant recovery objectives over a period of 25 continuous years:

- The level of nesting in Florida has increased to an average of 5,000 nests per year for at least 6 years.
- A reduction in stage class mortality is reflected in higher counts of individuals on foraging grounds.

According to data collected from Florida's index nesting beach survey from 1989-2019, green sea turtle nest counts across Florida index beaches have increased substantially from a low of

approximately 267 in the early 1990s to a high of almost 41,000 in 2019 (See Figure 5), and indicate that the first listed recovery objective is being met. There are currently no estimates available specifically addressing changes in abundance of individuals on foraging grounds. Given the clear increases in nesting, however, it is likely that numbers on foraging grounds have increased, which is consistent with the criteria of the second listed recovery objective.

The potential lethal capture of up to 2 green sea turtles from the NA DPS at each pier during any consecutive 3-year period (up to 4 total) will result in a reduction in numbers; however, it is unlikely to have any detectable influence on the recovery objectives and trends noted above, even when considered in the context of the of the Status of the Species, the Environmental Baseline, and Cumulative Effects discussed in this Opinion. Any non-lethal captures would not affect the adult female nesting population or number of nests per nesting season. Thus, the proposed action will not impede achieving the recovery objectives above and will not result in an appreciable reduction in the likelihood of NA DPS green sea turtles' recovery in the wild.

7.1.1.3 Conclusion

The combined potential lethal and non-lethal captures at the 2 piers during any consecutive 3-year period of green sea turtles from the NA DPS associated with the proposed action is not expected to cause an appreciable reduction in the likelihood of either the survival or recovery of the NA DPS of green sea turtle in the wild.

7.1.2 SA DPS of Green Sea Turtle

7.1.2.1 Survival

The proposed action is expected to result in the capture of up to 1 green sea turtle, which could be lethal or non-lethal, from the SA DPS at each pier over any consecutive 3-year period (2 total captures, which may be lethal or non-lethal). Any potential non-lethal captures at each pier during any consecutive 3-year period are not expected to have a measurable impact on the reproduction, numbers, or distribution of the species. The individual suffering non-lethal injuries or stresses is expected to fully recover such that no reductions in reproduction or numbers of green sea turtles are anticipated. All non-lethal captures will occur in the action area, which encompass a small portion of the overall range or distribution of green sea turtles within the SA DPS. Any incidentally caught animals would be released within the general area where caught and no change in the distribution of SA DPS green sea turtles would be anticipated. The potential lethal captures during any consecutive 3-year period would reduce the number of SA DPS green sea turtles, compared to their numbers in the absence of the proposed action, assuming all other variables remained the same. A lethal capture would also result in a reduction in future reproduction, assuming the individual was female and would have survived otherwise to reproduce. For example, as discussed in this Opinion, an adult green sea turtle can lay up to 7 clutches (usually 3-4) of eggs every 2-4 years, with a mean clutch size of 110-115 eggs/nest, of which a small percentage is expected to survive to sexual maturity. All potential lethal captures are expected to occur in a small, discrete area and green sea turtles in the SA DPS generally have large ranges; thus, no reduction in the distribution is expected from the take of these individuals.

Whether the reductions in numbers and reproduction of this species would appreciably reduce its likelihood of survival depends on the probable effect the changes in numbers and reproduction would have relative to current population sizes and trends. In the Status of Species, we presented the status of the DPS, outlined threats, and discussed information on estimates of the number of nesting females and nesting trends at primary nesting beaches. In the Environmental Baseline, we considered the past and present impacts of all state, federal, or private actions and other human activities in, or having effects in, the action area(s) that have affected and continue to affect this DPS. In the Cumulative Effects, we considered the effects of future state, tribal, local, or private actions that are reasonably certain to occur within the action area(s).

In Section 3.3.2, we summarized available information on number of green sea turtle nesters and nesting trends at SA DPS beaches; some of the largest nesting beaches such as Ascension Island, Aves Island (Venezuela), and Galibi (Suriname) appear to be increasing. Therefore, it is likely that nesting at the primary nesting beaches has been increasing over the course of the decades, against the background of the past and ongoing human and natural factors that have contributed to the status of the species. We believe these nesting trends are indicative of a species with a high number of sexually mature individuals. Since the nesting abundance trend information for green sea turtles appears to be increasing, we believe lethal capture of up to 2 green sea turtles from the SA DPS during any consecutive 3-year period attributed to recreational fishing at the consultation piers will not have any measurable effect on that trend. After analyzing the magnitude of the effects, in combination with the past, present, and future expected impacts to the DPS discussed in this Opinion, we believe that recreational fishing from each consultation pier is not reasonably expected to cause an appreciable reduction in the likelihood of survival of the SA DPS of green sea turtle in the wild.

7.1.2.2 Recovery

Like the NA DPS, the SA DPS of green sea turtles does not have a separate recovery plan in place at this time. However, an Atlantic Recovery Plan for the population of Atlantic green sea turtles (NMFS and USFWS 1991) does exist. Since the animals within the SA DPS all occur in the Atlantic Ocean and would have been subject to the recovery actions described in that plan, we believe it is appropriate to continue using that Recovery Plan as a guide until a new plan, specific to the SA DPS, is developed. In our analysis for the NA DPS, we stated that the Atlantic Recovery Plan lists the following relevant recovery objectives over a period of 25 continuous years:

- The level of nesting in Florida has increased to an average of 5,000 nests per year for at least 6 years.
- A reduction in stage class mortality is reflected in higher counts of individuals on foraging grounds.

Because the first objective listed above is specific to nesting in Florida, it is specific to the NA DPS, but demonstrates the importance of increases in nesting to recovery. As previously stated, nesting at the primary SA DPS nesting beaches appears to have been increasing over the course of the decades. There are currently no estimates available specifically addressing changes in abundance of individuals on foraging grounds. Given the likely increases in nesting, and likely

correlation between increased nesting and increased overall population, it is likely that numbers on foraging grounds also have increased.

The potential lethal capture of up to 2 green sea turtles from the SA DPS at the 2 piers considered in this Opinion during any consecutive 3-year period will result in a reduction in numbers; however, it is unlikely to have any detectable influence on the trends noted above, even when considered in context with the Status of the Species, the Environmental Baseline, and Cumulative Effects discussed in this Opinion. Any non-lethal captures would not affect the adult female nesting population or number of nests per nesting season. Thus, the recreational fishing from the proposed piers will not impede achieving the recovery objectives above and will not result in an appreciable reduction in the likelihood of the SA DPS of green sea turtles' recovery in the wild.

7.1.2.3 Conclusion

During any consecutive 3-year period, the potential lethal or non-lethal capture of 2 green sea turtles from the SA DPS associated with the proposed action is not expected to cause an appreciable reduction in the likelihood of either the survival or recovery of the SA DPS of green sea turtle in the wild.

7.2 Kemp's Ridley Sea Turtle

7.2.1 Survival

The proposed action is expected to result in the capture of up to 17 Kemp's ridley sea turtles (5 lethal, 12 non-lethal) from each pier during any consecutive 3-year period (total of 34 captures, 10 lethal and 24 non-lethal). Any potential non-lethal capture is not expected to have any measurable impact on the reproduction, numbers, or distribution of the species. The individual suffering non-lethal injuries or stresses are expected to fully recover such that no reductions in reproduction or numbers of Kemp's ridley sea turtles are anticipated. A non-lethal capture will occur in the action area, which encompasses a small portion of this species overall range/distribution. Any incidentally caught animal would be released within the general area where caught and no change in the distribution of Kemp's ridley sea turtles would be anticipated. The potential lethal captures during any consecutive 3-year period would reduce the species' population compared to the number that would have been present in the absence of the proposed actions, assuming all other variables remained the same. The Turtle Expert Working Group (Turtle Expert Working Group 1998) estimates age at maturity from 7-15 years for this species. Females return to their nesting beach about every 2 years (Turtle Expert Working Group 1998). The mean clutch size for Kemp's ridley sea turtle is 100 eggs per nest, with an average of 2.5 nests per female per season. A lethal capture could also result in a potential reduction in future reproduction, assuming at least one of these individuals would be female and would have survived to reproduce in the future. The loss could preclude the production of thousands of eggs and hatchlings, of which a fractional percentage would be expected to survive to sexual maturity. Thus, the death of any females would eliminate their contribution to future generations, and result in a reduction in sea turtle reproduction. However, the potential lethal take during any consecutive 3-year period is expected to occur in a small, discrete area and Kemp's ridley sea

turtle generally have large ranges; thus, no reduction in the distribution is expected from the take of these individuals.

Whether the reductions in numbers and reproduction of this species would appreciably reduce its likelihood of survival depends on the probable effect the changes in numbers and reproduction would have relative to current population sizes and trends. In the Status of Species, we presented the status of the Kemp's ridley sea turtle, outlined threats, and discussed information on estimates of the number of nesting females and nesting trends at primary nesting beaches. In the Environmental Baseline, we considered the past and present impacts of all state, federal, or private actions and other human activities in, or having effects in, the action area(s) that have affected and continue to affect this DPS. In the Cumulative Effects, we considered the effects of future state, tribal, local, or private actions that are reasonably certain to occur within the action area(s).

In the absence of any total population estimates, nesting trends are the best proxy for estimating population changes. It is important to remember that with significant inter-annual variation in nesting data, sea turtle population trends necessarily are measured over decades and the long-term trend line better reflects the population trend. In Section 3.3.3, we summarized available information on number of Kemp's ridley sea turtle nesters and nesting trends. At this time, it is unclear whether the increases and declines in Kemp's ridley nesting seen over the past decade at nesting beaches in Mexico, or the similar trend with the emerging Texas population, represents a population oscillating around an equilibrium point or if nesting will decline or increase in the future. With the recent period of increases in nesting (2015-17) bookended by recent periods of declining numbers of nests (2013-14 and 2020-2021), it is too early to tell whether the long-term trend line is affected; however, there may be cause for concern. Nonetheless, the full data set from 1990 to present continues to support the conclusion that Kemp's ridley sea turtles are increasing in population size. We believe these nesting trends are indicative of a species with a high number of sexually mature individuals. Since the nesting trend information is increasing, we believe the potential lethal captures during any consecutive 3-year period will not have any measurable effect on that trend. After analyzing the magnitude of the effects, in combination with the past, present, and future expected impacts to the DPS discussed in this Opinion, we believe that recreational fishing from the proposed pier is not reasonably expected to cause an appreciable reduction in the likelihood of survival of Kemp's ridley sea turtle in the wild.

7.2.2 Recovery

As to whether fishing at the piers considered in this Opinion will appreciably reduce the species' likelihood of recovery, the recovery plan for the Kemp's ridley sea turtle (NMFS et al. 2011) lists the following relevant recovery objective:

- A population of at least 10,000 nesting females in a season (as measured by clutch frequency per female per season) distributed at the primary nesting beaches (Rancho Nuevo, Tepehuajes, and Playa Dos) in Mexico is attained. Methodology and capacity to implement and ensure accurate nesting female counts have been developed.

The recovery plan states the average number of nests per female is 2.5; it sets a recovery goal of 10,000 nesting females associated with 25,000 nests. The 2012 nesting season recorded approximately 22,000 nests in Mexico. Yet, in 2013 through 2014, there was a significant decline, with only 16,385 and 11,279 nests recorded, respectively, which would equate to 6,554 nesting females in 2013 ($16,385 \div 2.5$) and 4,512 in 2014 ($11,279 \div 2.5$). Nest counts increased 2015-2017, they did not reach 25,000 by 2017, and they decreased 2018-2019; however, it is clear that the population has increased over the last 2 decades. The increase in Kemp's ridley sea turtle nesting is likely due to a combination of management measures including elimination of direct harvest, nest protection, the use of TEDs, reduced trawling effort in Mexico and the U.S., and possibly other changes in vital rates (Turtle Expert Working Group 1998; Turtle Expert Working Group 2000).

The potential lethal capture of 5 Kemp's ridley sea turtles at the 2 piers considered in this Opinion during any consecutive 3-year period by recreational fishing at each pier will result in a reduction in numbers and reproduction; however, it is unlikely to have any detectable influence on the nesting trends. Given annual nesting numbers are in the thousands, the projected loss is not expected to have any discernable impact to the species. Any non-lethal capture would not affect the adult female nesting population. Thus, recreational fishing at the pier will not impede achieving the recovery objectives above and will not result in an appreciable reduction in the likelihood of the Kemp's ridley sea turtles' recovery in the wild.

7.2.3 Conclusion

The combined potential lethal and non-lethal captures during any consecutive 3-year period of Kemp's ridley sea turtles associated with the proposed action is not expected to cause an appreciable reduction in the likelihood of either the survival or recovery of Kemp's ridley sea turtle in the wild.

7.3 NWA DPS of Loggerhead Sea Turtle

7.3.1 Survival

The proposed action is expected to result in the capture of up to 2 loggerhead sea turtles (1 lethal, 1 non-lethal) from the NWA DPS at each pier during any consecutive 3-year period (4 total captures, 2 lethal and 2 non-lethal). Any potential non-lethal captures during any consecutive 3-year period are not expected to have a measurable impact on the reproduction, numbers, or distribution of the species. The individual suffering non-lethal injuries or stresses is expected to fully recover such that no reductions in reproduction or numbers of green sea turtles are anticipated. All non-lethal captures will occur in the action area, which encompass a small portion of the overall range or distribution of loggerhead sea turtles within the NWA DPS. Any incidentally caught animals would be released within the general area where caught and no change in the distribution of NWA DPS of loggerhead sea turtles would be anticipated.

The potential lethal captures during any consecutive 3-year period would reduce the number of NWA loggerhead sea turtles, compared to their numbers in the absence of the proposed action, assuming all other variables remained the same. Potential lethal captures would also result in a

reduction in future reproduction, assuming the individual was female and would have survived otherwise to reproduce. For example, an adult female loggerhead sea turtle can lay approximately 4 clutches of eggs every 3-4 years, with 100-126 eggs per clutch. Thus, the loss of adult females could preclude the production of thousands of eggs and hatchlings of which a small percentage would be expected to survive to sexual maturity. However, the potential lethal take at each pier during any consecutive 3-year period is expected to occur in a small, discrete area and loggerhead sea turtle generally have large ranges; thus, no reduction in the distribution is expected from the take of these individuals.

Whether the reductions in numbers and reproduction of this species would appreciably reduce its likelihood of survival depends on the probable effect the changes in numbers and reproduction would have relative to current population sizes and trends. In the Status of Species, we presented the status of the DPS, outlined threats, and discussed information on estimates of the number of nesting females and nesting trends at primary nesting beaches. In the Environmental Baseline, we considered the past and present impacts of all state, federal, or private actions and other human activities in, or having effects in, the action area that have affected and continue to affect this DPS. In the Cumulative Effects, we considered the effects of future state, tribal, local, or private actions that are reasonably certain to occur within the action area.

In the absence of any total population estimates, nesting trends are the best proxy for estimating population changes. Abundance estimates in the western North Atlantic indicate the population is large (i.e., several hundred thousand individuals). In Section 3.3.4, we summarized available information on number of loggerhead sea turtle nesters and nesting trends. Nesting trends across all of the recovery units have been steady or increasing over several years against the background of the past and ongoing human and natural factors that have contributed to the current status of the species. Additionally, in-water research suggests the abundance of neritic juvenile loggerheads is steady or increasing.

While the potential lethal capture of 2 loggerhead sea turtles during any consecutive 3-year period will affect the population, in the context of the overall population's size and current trend, we do not expect this loss to result in a detectable change to the population numbers or increasing trend. After analyzing the magnitude of the effects, in combination with the past, present, and future expected impacts to the DPS discussed in this Opinion, we believe that fishing at the consultation piers is not reasonably expected to cause an appreciable reduction in the likelihood of survival of the NWA DPS of loggerhead sea turtle in the wild.

7.3.2 Recovery

The recovery plan for the for the Northwest Atlantic population of loggerhead sea turtles (NMFS and USFWS 2008) was written prior to the loggerhead sea turtle DPS listings. However, this plan deals with the populations that comprise the current NWA DPS and is therefore, the best information on recovery criteria and goals for the DPS. It lists the following recovery objectives that are relevant to the effects of the proposed actions:

- Ensure that the number of nests in each recovery unit is increasing and that this increase corresponds to an increase in the number of nesting females

- Ensure the in-water abundance of juveniles in both neritic and oceanic habitats is increasing and is increasing at a greater rate than strandings of similar age classes

Recovery is the process of removing threats so self-sustaining populations persist in the wild. The proposed actions would not impede progress on carrying out any aspect of the recovery program or achieving the overall recovery strategy. The recovery plan estimates that the population will reach recovery in 50-150 years following implementation of recovery actions. The minimum end of the range assumes a rapid reversal of the current declining trends; the higher end assumes that additional time will be needed for recovery actions to bring about population growth.

Nesting trends have been significantly increasing over several years. The potential lethal capture of up to 1 loggerhead sea turtle at each pier during any consecutive 3-year period is so small in relation to the overall population, even when considered in the context of the Status of the Species, the Environmental Baseline, and Cumulative Effects discussed in this Opinion. We believe this is true for both nesting and juvenile in-water populations. The potential non-lethal capture from the NWA DPS would not affect the adult female nesting population, number of nests per nesting season, or juvenile in-water populations. Thus, recreational fishing at the consultation piers will not impede achieving the recovery objectives above and will not result in an appreciable reduction in the likelihood of NWA DPS of loggerhead sea turtles' recovery in the wild.

7.3.3 Conclusion

The combined lethal and non-lethal captures at the piers during any consecutive 3-year period of loggerhead sea turtles associated with the proposed action is not expected to cause an appreciable reduction in the likelihood of either the survival or recovery of the NWA DPS of the loggerhead sea turtle in the wild.

7.4 Giant Manta Ray

The proposed action is expected to result in the capture of 3 giant manta rays at each pier over any consecutive 3-year period (6 total captures). We expect all captures to be non-lethal with no associated PRM.

7.4.1 Survival

The non-lethal capture of giant manta ray at each pier over any consecutive 3-year period is not expected to have any measurable impact on the reproduction, numbers, or distribution of this species. The individuals captured are expected to fully recover such that no reductions in reproduction or numbers of this species are anticipated. Since these captures may occur in the small, discrete action area and would be released within the general area where caught, no change in the distribution of giant manta ray is anticipated.

7.4.2 Recovery

A recovery plan for giant manta ray has not yet been developed; however, NMFS published a recovery outline for the giant manta ray (NMFS 2019). The recovery outline serves as an interim guidance to direct recovery efforts for giant manta ray. The recovery outline identifies two primary interim goals:

- 1) Stabilize population trends through reduction of threats, such that the species is no longer declining throughout a significant portion of its range; and
- 2) Gather additional information through research and monitoring on the species' current distribution and abundance, movement and habitat use of adult and juveniles, mortality rates in commercial fisheries (including at-vessel and PRM), and other potential threats that may contribute to the species' decline.

The major threats affecting the giant manta ray were summarized in the final listing rule (83 FR 2619, Publication Date January 22, 2018). The most significant threats to the giant manta ray are overutilization by foreign commercial and artisanal fisheries in the Indo-Pacific and Eastern Pacific and inadequate regulatory mechanisms in foreign nations to protect this species from the heavy fishing pressure and related mortality in these waters outside of U.S. jurisdiction. Other threats that potentially contribute to long-term risk of the species include: (micro) plastic ingestion rates, increased parasitic loads as a result of climate change effects, and potential disruption of important life history functions as a result of increased tourism. However, due to the significant data gaps, the likelihood and impact of these threats on the status of the species is highly uncertain. Recreational fishing interactions are not considered a major threat to this species and we do not believe the proposed action will appreciably reduce the recovery of giant manta ray, by significantly exacerbating effects of any of the major threats identified in the final listing rule.

The individuals suffering non-lethal capture are expected to fully recover such that no reductions in reproduction or numbers of giant manta rays are anticipated. The non-lethal capture will occur at in a discrete location and the action area encompasses only a portion of the overall range or distribution of giant manta rays. Any incidentally caught animal would be released within the general area where caught and no change in the distribution of giant manta rays would be anticipated. Therefore, the non-lethal capture of giant manta rays associated with the proposed action are not expected to cause an appreciable reduction in the likelihood of recovery of the giant manta rays in the wild.

7.4.3 Conclusion

The potential non-lethal capture at the piers over any consecutive 3-year period associated with the proposed action is not expected to cause an appreciable reduction in the likelihood of either the survival or recovery of giant manta ray in the wild. Mortalities are not expected, and the proposed action furthers outreach efforts by ensuring signs are maintained at the pier to educate anglers about safe handling and reporting interactions with the species. Thus, the recreational fishing effects from the consultation piers will not result in an appreciable reduction in the likelihood of giant manta ray recovery in the wild.

8 CONCLUSION

After reviewing the Status of the Species, the Environmental Baseline, the Effects of the Action, and the Cumulative Effects using the best available data, it is NMFS's Opinion that the proposed action is not likely to jeopardize the continued existence of the NA or SA DPS of green sea turtle, Kemp's ridley sea turtle, the NWA DPS of loggerhead sea turtle, or giant manta ray.

9 INCIDENTAL TAKE STATEMENT (ITS)

Section 9 of the ESA and protective regulations issued pursuant to Section 4(d) of the ESA prohibit the take of endangered and threatened species, respectively, without a special exemption.

Take is defined as to harass, harm, pursue, hunt, shoot, wound, kill, trap, capture or collect, or attempt to engage in any such conduct. *Incidental take* is defined as take that is incidental to, and not the purpose of, the carrying out of an otherwise lawful activity. Under the terms of Section 7(b)(4) and Section 7(o)(2), taking that would otherwise be considered prohibited under Section 9 or Section 4(d), but which is incidental to and not intended as part of the agency action is not considered to be prohibited taking under the ESA, provided that such taking is in compliance with the reasonable and prudent measures and the terms and conditions of the ITS of the Opinion.

The take of the giant manta ray by the proposed action is not prohibited, as no Section 4(d) Rule for the species has been promulgated. However, a 9th Circuit Court case held that non-prohibited incidental take must be included in the Incidental Take Statement (*CBD v. Salazar*, 695 F.3d 893 [9th Cir. 2012]). Though the *Salazar* case is not a binding precedent for this action outside of the 9th Circuit, SERO finds the reasoning persuasive and is following the case out of an abundance of caution and anticipates the ruling will be more broadly followed in future cases. Providing an exemption from Section 9 liability is not the only important purpose of specifying take in an Incidental Take Statement. Specifying incidental take ensures we have a metric against which we can measure whether or not reinitiation of consultation is required. It also ensures that we identify Reasonable and Prudent Measures we believe are necessary or appropriate to minimize the impact of such incidental take.

9.1 Anticipated Amount or Extent of Incidental Take

The take limits prescribed in this Opinion that will trigger the requirement to reinitiate consultation are based on the amount of take that we expect *to be reported* as it is not possible to directly monitor the incidents that go unreported. The best available information for estimating the amount of future take of sea turtles and giant manta ray that will be reported at Waveland Garfield Ladner Fishing Pier and Pass Christian Small Craft Harbor Fishing Pier is described in Section 5.

In Section 5.2.1.1, we developed an estimate of the total number of sea turtle captures expected to be reported annually at each pier (3.2591; **Table 5**, Line 1). We take that number and multiply

by 3 to get the 3-year total estimate of reported sea turtle captures at each pier ($3.2591 \times 3 = 9.7773$). We then apply that number to the species breakdown reported in the STSSN inshore data for recreational hook-and-line captures and gear entanglement in Zone 12 (described in Section 5.2.2) to obtain the 3-year total estimate of reported take of each species of sea turtle. For those estimates that come out to be less than 1, we round up to 1 to reach a whole number that can be used as the take limit. The anticipated, unreported sea turtle takes are not directly monitored but can be estimated from reported takes using the process described in Section 5.2.1.2. Based on the data collected from the Cook et al. (2016) fishing pier study, we anticipate 40% of sea turtle take will go unreported.

Section 5.3 describes how we calculate the take limit for giant manta ray in the absence of annual reporting data.

Therefore, the take limits shown in **Table 12** are our best estimates of the amount of sea turtle and giant manta ray take expected to be reported over any consecutive 3-year period. We do not expect, and do not authorize, more than 1 green sea turtle take during any consecutive 3-year time period, which may come from either the NA or the SA DPS.

Table 12. Incidental Take Limits by Species for Any Consecutive 3-Year Period at Each Pier

| Species | Total Estimated Reported Captures at Each Pier | Incidental Take Limits for Each Pier that will Trigger Reinitiation |
|---------------------------------|---|---|
| Green sea turtle (NA or SA DPS) | $9.7773 \times 0.008 = 0.0752$, rounded up to 1 | No more than 1 reported capture per pier |
| Kemp’s ridley sea turtle | $9.7773 \times 0.982 = 9.5968$, rounded up to 10 | No more than 10 reported captures per pier |
| Loggerhead sea turtle (NWA DPS) | $9.7773 \times 0.011 = 0.1053$, rounded up to 1 | No more than 1 reported capture per pier |
| Giant manta ray | Up to 3 | No more than 3 reported captures per pier |

It is important to note that the mortality rates estimated in Section 5.2.2 for sea turtles are not likely to be detected in the initial reporting of captures, as most sea turtles are expected to live for some period following capture. Some of these individuals may be sent to rehabilitation facilities and later die in those facilities, or may be released and die in the wild from undetected injuries, as discussed in our PRM analysis. While it is also possible that some sea turtles may die immediately from severe injuries related to hook and line capture or entanglement (which will be included in the annual reports discussed below in Section 9), we do not expect that result. At the time of the interaction, we expect sea turtle take in the above ITS to be non-lethal. As previously discussed in Section 5.2.2, up to 37.6% of the reported interactions could result in a mortality, and reports of such PRM are consistent with the analysis in this Opinion and this ITS. Likewise, we expect PRM of the unreported sea turtle interactions (12.9%), as described in Section 5.2.2.2.

Again, we expect all interactions with giant manta ray to be non-lethal with no associated PRM.

9.2 Effect of Take

NMFS has determined that the anticipated incidental take is not likely to jeopardize the continued existence of the green sea turtle (NA and SA DPS), Kemp's ridley sea turtle, loggerhead sea turtle (NWA DPS), or giant manta ray.

9.3 Reasonable and Prudent Measures

Section 7(b)(4) of the ESA requires NMFS to issue to any federal agency whose proposed action is found to comply with Section 7(a)(2) of the ESA, but may incidentally take individuals of listed species, a statement specifying the impact of that taking. The incidental take statement must specify the Reasonable and Prudent Measures necessary to minimize the impacts of the incidental taking from the proposed action on the species, and Terms and Conditions to implement those measures. Per Section 7(o)(2), any incidental taking that complies with the specified terms and conditions is not considered to be a prohibited taking of the species concerned.

The Reasonable and Prudent Measures and terms and conditions are required to document the incidental take by the proposed action and to minimize the impact of that take on ESA-listed species (50 CFR 402.14(i)(1)(ii) and (iv)). These measures and terms and conditions must be implemented by FEMA for the protection of Section 7(o)(2) to apply. FEMA has a continuing duty to ensure compliance with the reasonable and prudent measures and terms and conditions included in this Incidental Take Statement. If it fails to adhere to the terms and conditions of the Incidental Take Statement through enforceable terms, or fails to retain oversight to ensure compliance with these terms and conditions, the protective coverage of Section 7(o)(2) may lapse. To monitor the impact of the incidental take, FEMA must report the progress of the action and its impact on the species to SERO PRD as specified in the Incidental Take Statement [50 CFR 402.14(i)(3)].

NMFS has determined that the following Reasonable and Prudent Measures are necessary and appropriate to minimize impacts of the incidental take of ESA-listed species related to the proposed action. The following Reasonable and Prudent Measures and associated terms and conditions are established to implement these measures, and to document incidental takes. Only incidental takes that occur while these measures are in full implementation are not considered to be a prohibited taking of the species. These restrictions remain valid until reinitiation and conclusion of any subsequent Section 7 consultation.

1. FEMA must ensure that the applicant provides take reports regarding all interactions with ESA-listed species at each fishing pier.
2. FEMA must ensure that the applicant minimizes the likelihood of injury or mortality to ESA-listed species resulting from hook-and-line capture or entanglement by activities at each fishing pier.
3. FEMA must ensure that the applicant reduces the impacts to incidentally captured ESA-listed species.
4. FEMA must ensure that the applicant coordinates periodic fishing line removal (i.e., cleanup) events at each pier with non-governmental or other local organizations.

9.4 Terms and Conditions

To be exempt from take prohibitions established by Section 9 of the ESA, the FEMA and the applicant must comply with the following T&Cs.

The following T&Cs implement the above RPMs:

1. To implement RPM 1, FEMA must ensure that the applicant reports all known angler-reported hook-and-line captures of ESA-listed species and any other takes of ESA-listed species to the NMFS SERO PRD.
 - a. If and when the applicant becomes aware of any known reported capture, entanglement, stranding, or other take, the applicant must report it to NMFS SERO PRD via the [NMFS SERO Endangered Species Take Report Form \(https://forms.gle/85fP2da4Ds9jEL829\)](https://forms.gle/85fP2da4Ds9jEL829).
 - i. Emails must reference this Opinion by the NMFS tracking number (SERO-2022-00864 Waveland Garfield Ladner Fishing Pier and Pass Christian Small Craft Harbor Fishing Pier) and date of issuance.
 - ii. This form shall be completed for each individual known reported capture, entanglement, stranding, or other take incident.
 - iii. The form must include the species name, state the species, date and time of the incident, general location and activity resulting in capture (e.g., fishing from the pier by hook-and-line), condition of the species (i.e., alive, dead, sent to rehabilitation), size of the individual, behavior, identifying features (i.e., presence of tags, scars, or distinguishing marks), and any photos that may have been taken.
 - b. Every year, the applicant must submit a summary report of capture, entanglement, stranding, or other take of ESA-listed species to NMFS SERO PRD by email: nmfs.ser.esa.consultations@noaa.gov.
 - i. Emails and reports must reference this Opinion by the NMFS tracking number (SERO-2022-00864 Waveland Garfield Ladner Fishing Pier and Pass Christian Small Craft Harbor Fishing Pier) and date of issuance.
 - ii. The report will contain the following information: the total number of ESA-listed species captures, entanglements, strandings, or other take that was reported at or adjacent to the piers included in this Opinion.
 - iii. The report will contain all information for any sea turtles taken to a rehabilitation facility holding an appropriate USFWS Native Endangered and Threatened Species Recovery permit. This information can be obtained from the appropriate State Coordinator for the STSSN (<https://www.fisheries.noaa.gov/state-coordinators-sea-turtle-stranding-and-salvage-network>)
 - iv. The first report will be submitted by January 31, 2023, and will cover the period from pier opening until December 31, 2022. The second report will be submitted by January 31, 2024, and cover the calendar year 2024 and the information in the first report. Thereafter, reports will be prepared

- every year, covering the prior rolling three-year time period, and emailed no later than January 31 of any year.
- v. Reports will include current photographs of signs and bins required in T&Cs 2, below, and records of the clean-ups required in T&C 3 below.
2. To implement RPMs 2 and 3, FEMA must ensure that the applicant must:
- a. Install and maintain the following NMFS Protected Species Educational Sign: ‘*Save Dolphins, Sea Turtles, Sawfish, and Manta Ray.*’
 - i. Signs will be posted at least at the entrance to and terminal end of the Waveland Garfield Ladner Fishing Pier.
 - ii. Signs will be installed prior to opening the Waveland Garfield Ladner Fishing Pier for public use.
 - iii. Photographs of the installed signs will be emailed to NMFS SERO (nmfs.ser.esa.consultations@noaa.gov) with the NMFS tracking number (SERO-2022-00864 Waveland Garfield Ladner Fishing Pier and Pass Christian Small Craft Harbor Fishing Pier) and date of issuance.
 - iv. Sign designs and installation methods are provided at the following website: <https://www.fisheries.noaa.gov/southeast/consultations/protected-species-educational-signs>.
 - v. Current photographs of the signs will be included in each report required by T&C 1, above.
 - b. Install and maintain monofilament recycling bins and trash receptacles at the piers to reduce the probability of trash and debris entering the water.
 - i. Monofilament recycling bins and trash receptacles will be installed prior to opening the Waveland Garfield Ladner Fishing Pier for public use.
 - ii. Photographs of the installed bins will be emailed to NMFS SERO by email (nmfs.ser.esa.consultations@noaa.gov) with the NMFS tracking number for this Opinion (SERO-2022-00864 Waveland Garfield Ladner Fishing Pier and Pass Christian Small Craft Harbor Fishing Pier) and date of issuance.
 - iii. The applicant must regularly empty the bins and trash receptacles and make sure they are functional and upright.
 - iv. Additionally, current photographs of the bins will be included in each report required by T&C 1, above.
3. To implement RPMs 2, 3, and 4, FEMA must ensure that the applicant must:
- a. Perform at least 1 annual underwater cleanup to remove derelict fishing line and associated gear from around each of the pier structures.
 - b. Submit a record of each cleaning event in the report required by T&C 1 above.

10 CONSERVATION RECOMMENDATIONS

Section 7(a)(1) of the ESA directs federal agencies to use their authorities to further the purposes of the ESA by carrying out conservation programs for the benefit of endangered and threatened species. Conservation Recommendations are designed to minimize or avoid adverse effects of a

proposed action on listed species or critical habitat, to help implement recovery plans, or to develop information.

NMFS believes the following Conservation Recommendations further the conservation of the listed species that will be affected by the proposed action. NMFS strongly recommends that these measures be considered and implemented by the federal action agency:

Sea Turtles:

- Conduct or fund research that investigates ways to reduce and minimize mortality of sea turtles in the recreational hook-and-line fishery.
- Conduct or fund outreach designed to increase the public's knowledge and awareness of ESA-listed sea turtle species.

Giant manta ray:

- Conduct or fund outreach designed to increase the public's knowledge and awareness of giant manta ray.

In order for NMFS to be kept informed of actions minimizing or avoiding adverse effects or benefiting listed species or their habitats, NMFS requests notification of the implementation of any of these or additional conservation recommendations.

11 REINITIATION OF CONSULTATION

As provided in 50 CFR Section 402.16, reinitiation of formal consultation is required where discretionary federal agency involvement or control over the action has been retained (or is authorized by law) and if (1) the amount or extent of take specified in the ITS is exceeded, (2) new information reveals effects of the action that may affect listed species or critical habitat in a manner or to an extent not previously considered, (3) the identified action is subsequently modified in a manner that causes an effect to listed species or critical habitat that was not considered in the Opinion, or (4) a new species is listed or critical habitat designated that may be affected by the identified action.

12 LITERATURE CITED

- 81 FR 20057. 2016. Endangered and Threatened Wildlife and Plants; Final Rule To List Eleven Distinct Population Segments of the Green Sea Turtle (*Chelonia mydas*) as Endangered or Threatened and Revision of Current Listings Under the Endangered Species Act. Final Rule. Federal Register 81(66):20057 -20090.
- Ackerman, R. A. 1997. The nest environment and the embryonic development of sea turtles. Pages 83-106 in P. L. Lutz, and J. A. Musick, editors. The Biology of Sea Turtles. CRC Press, Boca Raton, Florida.
- Adams, D. H., and E. Amesbury. 1998. Occurrence of the manta ray, *Manta birostris*, in the Indian River Lagoon, Florida. Florida Scientist 61(1):7-9.
- Addison, D. 1997. Sea turtle nesting on Cay Sal, Bahamas, recorded June 2-4, 1996. Bahamas Journal of Science 5(1):34-35.

- Addison, D., and B. Morford. 1996. Sea turtle nesting activity on the Cay Sal Bank, Bahamas. *Bahamas Journal of Science* 3(3):31-36.
- Aguilar, R., J. Mas, and X. Pastor. 1994. Impact of Spanish swordfish longline fisheries on the loggerhead sea turtle *Caretta caretta* population in the western Mediterranean. Pages 91-96 in J. I. Richardson, and T. H. Richardson, editors. *Proceedings of the 12th Annual Workshop on Sea Turtle Biology and Conservation*. U.S. Department of Commerce, Jekyll Island, Georgia.
- Aguilar, R., J. Mas, and X. Pastor. 1995. Impact of Spanish swordfish longline fisheries on the loggerhead sea turtle *Caretta caretta* population in the western Mediterranean. U.S. Department of Commerce, National Oceanic and Atmospheric Administration, National Marine Fisheries Service, Southeast Fisheries Science Center, NOAA Technical Memorandum NMFS-SEFSC-361, Miami, FL.
- Aguirre, A., G. Balazs, T. Spraker, S. K. K. Murakawa, and B. Zimmerman. 2002. Pathology of oropharyngeal fibropapillomatosis in green turtles *Chelonia mydas*. *Journal of Aquatic Animal Health* 14:298-304.
- Antonelis, G. A., J. D. Baker, T. C. Johanos, R. C. Braun, and A. L. Harting. 2006. Hawaiian monk seal (*Monachus schauinslandi*): Status and conservation issues. *Atoll Research Bulletin* 543:75-101.
- Arendt, M., J. Byrd, A. Segars, P. Maier, J. Schwenter, J. B. D. Burgess, J. D. Whitaker, L. Liguori, L. Parker, D. Owens, and G. Blanvillain. 2009. Examination of local movement and migratory behavior of sea turtles during spring and summer along the Atlantic coast off the southeastern United States. South Carolina Department of Natural Resources, Marine Resources Division.
- Baker, J., C. Littnan, and D. Johnston. 2006. Potential effects of sea-level rise on terrestrial habitat and biota of the northwestern Hawaiian Islands. Pages 3 in *Twentieth Annual Meeting Society for Conservation Biology Conference*, San Jose, California.
- Balazs, G. H. 1982. Growth rates of immature green turtles in the Hawaiian Archipelago. Pages 117-125 in K. A. Bjorndal, editor. *Biology and Conservation of Sea Turtles*. Smithsonian Institution Press, Washington D.C.
- Balazs, G. H. 1983. Recovery records of adult green turtles observed or originally tagged at French Frigate Shoals, Northwestern Hawaiian Islands. National Oceanographic and Atmospheric Administration, National Marine Fisheries Service, NOAA-TM-NMFS-SWFC-36.
- Balazs, G. H. 1985. Impact of ocean debris on marine turtles: Entanglement and ingestion. U.S. Department of Commerce, National Oceanic and Atmospheric Administration, National Marine Fisheries Service, Southwest Fisheries Center, Technical Memorandum NMFS-SWFC-54, Honolulu, HI.
- Balazs, G. H., S. G. Pooley, and S. K. K. Murakawa. 1995. Guidelines for handling marine turtles hooked or entangled in the Hawaii longline fishery: Results of an expert workshop held in Honolulu, Hawaii, March 15-17, 1995. U.S. Department of Commerce, National Oceanic and Atmospheric Administration, National Marine Fisheries Service, Southwest Fisheries Science Center, NOAA Technical Memorandum NMFS-SWFSC-222, Honolulu, HI.
- Bass, A. L., and W. N. Witzell. 2000. Demographic composition of immature green turtles (*Chelonia mydas*) from the east central Florida coast: Evidence from mtDNA markers. *Herpetologica* 56(3):357-367.

- Bjorndal, K. A. 1982. The consequences of herbivory for life history pattern of the Caribbean green turtle, *Chelonia mydas*. Pages 111-116 in *Biology and Conservation of Sea Turtles*. Smithsonian Institution, Washington, D. C.
- Bjorndal, K. A., J. A. Wetherall, A. B. Bolten, and J. A. Mortimer. 1999. Twenty-six years of green turtle nesting at Tortuguero, Costa-Rica: An encouraging trend. *Conservation Biology* 13(1):126-134.
- Bjorndal, K. A., A. B. Bolten, and M. Y. Chaloupka. 2005. Evaluating trends in abundance of immature green turtles, *Chelonia mydas*, in the greater Caribbean. *Ecological Applications* 15(1):304-314.
- Bjorndal, K. A., A. B. Bolten, T. Dellinger, C. Delgado, and H. R. Martins. 2003. Compensatory growth in oceanic loggerhead sea turtles: Response to a stochastic environment. *Ecology* 84(5):1237-1249.
- Bolten, A., and B. Witherington. 2003. *Loggerhead Sea Turtles*. Smithsonian Books, Washington, D. C.
- Bolten, A. B., K. A. Bjorndal, and H. R. Martins. 1994. Life history model for the loggerhead sea turtle (*Caretta caretta*) populations in the Atlantic: Potential impacts of a longline fishery. Pages 48-55 in G. J. Balazs, and S. G. Pooley, editors. *Research Plan to Assess Marine Turtle Hooking Mortality*, volume Technical Memorandum NMFS-SEFSC-201. National Oceanic and Atmospheric Administration, National Marine Fisheries Service, Southeast Fisheries Science Center.
- Bolten, A. B., K. A. Bjorndal, H. R. Martins, T. Dellinger, M. J. Biscoito, S. E. Encalada, and B. W. Bowen. 1998. Transatlantic developmental migrations of loggerhead sea turtles demonstrated by mtDNA sequence analysis. *Ecological Applications* 8(1):1-7.
- Bouchard, S., K. Moran, M. Tiwari, D. Wood, A. Bolten, P. Eliazar, and K. Bjorndal. 1998. Effects of exposed pilings on sea turtle nesting activity at Melbourne Beach, Florida. *Journal of Coastal Research* 14(4):1343-1347.
- Bowen, B. W., A. B. Meylan, J. P. Ross, C. J. Limpus, G. H. Balazs, and J. C. Avise. 1992. Global population structure and natural history of the green turtle (*Chelonia mydas*) in terms of matriarchal phylogeny. *Evolution* 46(4):865-881.
- Brainard, R. E., and coauthors. 2011. Status review report of 82 candidate coral species petitioned under the U.S. Endangered Species Act. U.S. Department of Commerce, National Oceanic and Atmospheric Administration, National Marine Fisheries Service, Pacific Islands Fisheries Science Center, NOAA Technical Memorandum NMFS-PIFSC-27, Honolulu, HI.
- Braun, C. D., G. B. Skomal, S. R. Thorrold, and M. L. Berumen. 2015. Movements of the reef manta ray (*Manta alfredi*) in the Red Sea using satellite and acoustic telemetry. *Marine Biology* 162(12):2351-2362
- Bresette, M., R. A. Scarpino, D. A. Singewald, and E. P. de Maye. 2006. Recruitment of post-pelagic green turtles (*Chelonia mydas*) to nearshore reefs on Florida's southeast coast. Pages 288 in M. Frick, A. Panagopoulou, A. F. Rees, and K. Williams, editors. *Twenty-Sixth Annual Symposium on Sea Turtle Biology and Conservation*. International Sea Turtle Society, Athens, Greece.
- Burgess, K. B., and coauthors. 2016. Manta birostris, predator of the deep? Insight into the diet of the giant manta ray through stable isotope analysis. *Royal Society Open Science* 3(11):160717.

- Caldwell, D. K., and A. Carr. 1957. Status of the sea turtle fishery in Florida. Pages 457-463 in J. B. Trefethen, editor Twenty-Second North American Wildlife Conference. Wildlife Management Institute, Statler Hotel, Washington, D. C.
- Campbell, C. L., and C. J. Lagueux. 2005. Survival probability estimates for large juvenile and adult green turtles (*Chelonia mydas*) exposed to an artisanal marine turtle fishery in the western Caribbean. *Herpetologica* 61(2):91-103.
- Carballo, J. L., C. Olabarria, and T. G. Osuna. 2002. Analysis of four macroalgal assemblages along the Pacific Mexican coast during and after the 1997-98 El Niño. *Ecosystems* 5(8):749-760.
- Carr, A. F. 1986. New perspectives on the pelagic stage of sea turtle development. National Oceanic and Atmospheric Administration, National Marine Fisheries Service, Southeast Fisheries Center.
- Carr, T., and N. Carr. 1991. Surveys of the sea turtles of Angola. *Biological Conservation* 58(1):19-29.
- Chaloupka, M., and C. Limpus. 2005. Estimates of sex- and age-class-specific survival probabilities for a southern Great Barrier Reef green sea turtle population. *Marine Biology* 146(6):1251-1261.
- Chaloupka, M., T. M. Work, G. H. Balazs, S. K. K. Murakawa, and R. Morris. 2008. Cause-specific temporal and spatial trends in green sea turtle strandings in the Hawaiian Archipelago (1982-2003). *Marine Biology* 154(5):887-898.
- Chaloupka, M. Y., and J. A. Musick. 1997. Age growth and population dynamics. Pages 233-276 in P. L. Lutz, and J. A. Musick, editors. *The Biology of Sea Turtles*. CRC Press, Boca Raton, Florida.
- Chassot, E., M. Amandè, C. Pierre, R. Pianet, and R. Dédo. 2008. Some preliminary results on tuna discards and bycatch in the French purse seine fishery of the eastern Atlantic Ocean. *Collective Volume Of Scientific Papers* 64.
- Chin, A., P. Kyne, T. Walker, and R. McAuley. 2010. An integrated risk assessment for climate change: Analysing the vulnerability of sharks and rays on Australia's Great Barrier Reef. *Global Change Biology* 16:1936-1953.
- CITES. 2013. Consideration of proposals for amendment of Appendices I and II: Manta Rays. Convention on International Trade in Endangered Species of Wild Fauna and Flora (CITES), Sixteenth Meeting of the Conference of the Parties, CoP16 Prop. 46 (Rev. 2), Bangkok, Thailand.
- Clark, T. B. 2010. Abundance, home range, and movement patterns of manta rays (*Manta alfredi*, *M. birostris*) in Hawai'i. Dissertation. University of Hawai'i at Mānoa, Honolulu, HI.
- Coles, R. J. 1916. Natural history notes on the devil-fish, *Manta birostris* (Walbaum) and *Mobula olfersi* (Muller). *Bulletin of the American Museum of Natural History* 35(33):649-657.
- Conant, T. A., P. H. Dutton, T. Eguchi, S. P. Epperly, C. C. Fahy, M. H. Godfrey, S. L. MacPherson, E. E. Possardt, B. A. Schroeder, J. A. Seminoff, M. L. Snover, C. M. Upite, and B. E. Witherington. 2009. Loggerhead sea turtle (*Caretta caretta*) 2009 status review under the U.S. Endangered Species Act. National Oceanic and Atmospheric Administration, National Marine Fisheries Service.

- Convention on Migratory Species. 2014. Proposal for the inclusion of the reef manta ray (*Manta alfredi*) in CMS Appendix I and II. Convention on Migratory Species (CMS), 18th Meeting of the Scientific Council, UNEP/CMS/ScC18/Doc.7.2.9, Bonn, Germany.
- Cook, M., and coauthors. 2016. Hooked on Kemp's - Preliminary results of Mississippi's angler survey. Pages 223-224 in L. Belskis, A. Frey, M. Jenson, R. LeRoux, and K. Stewart (compilers), editors. Proceedings of the Thirty-fourth Annual Symposium on Sea Turtle Biology and Conservation. U.S. Department of Commerce, National Oceanic and Atmospheric Administration, National Marine Fisheries Service, Southeast Fisheries Science Center, NOAA Technical Memorandum NOAA NMFS-SEFSC-701, Miami, FL.
- Couturier, L. I. E., and coauthors. 2012. Biology, ecology and conservation of the Mobulidae. *Journal of Fish Biology* 80(5):1075-1119.
- Couturier, L. I. E., and coauthors. 2013. Stable isotope and signature fatty acid analyses suggest reef manta rays feed on demersal zooplankton. *PLOS ONE* 8(10):e77152.
- Daniels, R. C., T. W. White, and K. K. Chapman. 1993. Sea-level rise - destruction of threatened and endangered species habitat in South Carolina. *Environmental Management* 17(3):373-385.
- Deakos, M. H. 2010. Ecology and social behavior of a resident manta ray (*Manta alfredi*) population of Maui, Hawai'i. Dissertation. University of Hawai'i at Mānoa, Honolulu, HI.
- Deakos, M. H., J. D. Baker, and L. Bejder. 2011. Characteristics of a manta ray *Manta alfredi* population off Maui, Hawaii, and implications for management. *Marine Ecology Progress Series* 429:245-260.
- Dewar, H., and coauthors. 2008. Movements and site fidelity of the giant manta ray, *Manta birostris*, in the Komodo Marine Park, Indonesia. *Marine Biology* 155(2):121-133.
- D'Ilio, S., D. Mattei, M. F. Blasi, A. Alimonti, and S. Bogialli. 2011. The occurrence of chemical elements and POPs in loggerhead turtles (*Caretta caretta*): An overview. *Marine Pollution Bulletin* 62(8):1606-1615.
- Dodd Jr., C. K. 1988. Synopsis of the biological data on the loggerhead sea turtle *Caretta caretta* (Linnaeus 1758). U.S. Fish and Wildlife Service, 88(14).
- Doughty, R. W. 1984. Sea turtles in Texas: A forgotten commerce. *Southwestern Historical Quarterly* 88:43-70.
- Dow, W., K. Eckert, M. Palmer, and P. Kramer. 2007. An atlas of sea turtle nesting habitat for the wider Caribbean region. The Wider Caribbean Sea Turtle Conservation Network and The Nature Conservancy, Beaufort, North Carolina.
- Dulvy, N. K., S. A. Pardo, C. A. Simpfendorfer, and J. K. Carlson. 2014. Diagnosing the dangerous demography of manta rays using life history theory. *PeerJ Preprints* 2.
- DWH Trustees. 2015. Deepwater Horizon Oil Spill: Draft Programmatic Damage Assessment and Restoration Plan and Draft Programmatic Environmental Impact Statement. Retrieved from <http://www.gulfspillrestoration.noaa.gov/restoration-planning/gulf-plan/>.
- Ehrhart, L. M. 1983. Marine turtles of the Indian River Lagoon System. *Florida Scientist* 46(3/4):337-346.
- Ehrhart, L. M., and R. G. Yoder. 1978. Marine turtles of Merritt Island National Wildlife Refuge, Kennedy Space Centre, Florida. *Florida Marine Research Publications* 33:25-30.
- Ehrhart, L. M., W. E. Redfoot, and D. A. Bagley. 2007. Marine turtles of the central region of the Indian River Lagoon System, Florida. *Florida Scientist* 70(4):415-434.
- Epperly, S. P., J. Braun-McNeill, and P. M. Richards. 2007. Trends in catch rates of sea turtles in North Carolina, USA. *Endangered Species Research* 3(3):283-293.

- Fish, M. R., I. M. Cote, J. A. Gill, A. P. Jones, S. Renshoff, and A. R. Watkinson. 2005. Predicting the Impact of Sea-Level Rise on Caribbean Sea Turtle Nesting Habitat. *Conservation Biology* 19(2):482-491.
- FitzSimmons, N. N., L. W. Farrington, M. J. McCann, C. J. Limpus, and C. Moritz. 2006. Green turtle populations in the Indo-Pacific: A (genetic) view from microsatellites. Pages 111 in N. Pilcher, editor Twenty-Third Annual Symposium on Sea Turtle Biology and Conservation.
- Foley, A. M., B. A. Schroeder, A. E. Redlow, K. J. Fick-Child, and W. G. Teas. 2005. Fibropapillomatosis in stranded green turtles (*Chelonia mydas*) from the eastern United States (1980-98): Trends and associations with environmental factors. *Journal of Wildlife Diseases* 41(1):29-41.
- Foley, A. M., K. E. Singel, P. H. Dutton, T. M. Summers, A. E. Redlow, and J. Lessman. 2007. Characteristics of a green turtle (*Chelonia mydas*) assemblage in northwestern Florida determined during a hypothermic stunning event. *Gulf of Mexico Science* 25(2):131-143.
- Foley, A. M., B. A. Schroeder, and S. L. MacPherson. 2008. Post-nesting migrations and resident areas of Florida loggerheads (*Caretta caretta*). Pages 75-76 in H. J. Kalb, A. S. Rhode, K. Gayheart, and K. Shanker, editors. Twenty-Fifth Annual Symposium on Sea Turtle Biology and Conservation. U.S. Department of Commerce, Savannah, Georgia.
- Formia, A. 1999. Les tortues marines de la Baie de Corisco. *Canopee* 14: i-ii.
- Frazer, N. B., and L. M. Ehrhart. 1985. Preliminary growth models for green, (*Chelonia mydas*) and loggerhead, (*Caretta caretta*), turtles in the wild. *Copeia* 1985(1):73-79.
- Fretey, J. 2001. Biogeography and conservation of marine turtles of the Atlantic Coast of Africa, UNEbraskaP/CMississippi Secretariat.
- Garrett, C. 2004. Priority Substances of Interest in the Georgia Basin - Profiles and background information on current toxics issues. Canadian Toxics Work Group Puget Sound, Georgia Basin International Task Force, GBAP Publication No. EC/GB/04/79.
- Gavilan, F.M. 2001. Status and distribution of the loggerhead turtle, *Caretta caretta*, in the wider Caribbean region. Pages 36-40 in K. L. Eckert, and F. A. Abreu Grobois, editors. *Marine Turtle Conservation in the Wider Caribbean Region - A Dialogue for Effective Regional Management*, Santo Domingo, Dominican Republic.
- Geraci, J. R. 1990. Physiologic and toxic effects on cetaceans. Pages 167-197 in J. R. Geraci, and D. J. S. Aubin, editors. *Sea Mammals and Oil: Confronting the Risks*. Academic Press, San Diego.
- Germanov, E. S., and A. D. Marshall. 2014. Running the gauntlet: regional movement patterns of *Manta alfredi* through a complex of parks and fisheries. *PLOS ONE* 9(10):e110071.
- Germanov, E. S., and coauthors. 2019. Microplastics on the menu: Plastics pollute Indonesian manta ray and whale shark feeding grounds. *Frontiers in Marine Science* 6(679).
- Girard, C., A. D. Tucker, and B. Calmettes. 2009. Post-nesting migrations of loggerhead sea turtles in the Gulf of Mexico: Dispersal in highly dynamic conditions. *Marine Biology* 156(9):1827-1839.
- Girondot, M., and coauthors. 2015. Spatio-temporal distribution of *Manta birostris* in French Guiana waters. *Journal of the Marine Biological Association of the United Kingdom* 95(1):153-160.
- Gladys Porter Zoo. 2013. Gladys Porter Zoo's Preliminary Annual Report on the Mexico/United States of America Population Restoration Project for the Kemp's Ridley Sea Turtle, *Lepidochelys kempii*, on the Coasts of Tamaulipas, Mexico 2013.

- Gonzalez Carman, V., K. Alvarez, L. Prosdocimi, M. C. Inchaurreaga, R. Dellacasa, A. Faiella, C. Echenique, R. Gonzalez, J. Andrejuk, H. Mianzan, C. Campagna, and D. Albareda. 2011. Argentinian coastal waters: A temperate habitat for three species of threatened sea turtles. *Marine Biology Research* 7:500-508.
- Groombridge, B. 1982. Kemp's ridley or Atlantic ridley, *Lepidochelys kempii* (Garman 1980). The IUCN Amphibia, Reptilia Red Data Book:201-208
- Graham, N. A. J., and coauthors. 2008. Climate Warming, Marine Protected Areas and the Ocean-Scale Integrity of Coral Reef Ecosystems. *PLOS ONE* 3(8):e3039.
- Graham, R. T., and coauthors. 2012. Satellite tracking of manta rays highlights challenges to their conservation. *PLOS ONE* 7(5).
- Grant, S. C. H., and P. S. Ross. 2002. Southern Resident killer whales at risk: Toxic chemicals in the British Columbia and Washington environment. Department of Fisheries and Oceans Canada, Sidney, B.C.
- Green, D. 1993. Growth rates of wild immature green turtles in the Galápagos Islands, Ecuador. *Journal of Herpetology* 27(3):338-341.
- Gudger, E. W. 1922. The most northerly record of the capture in Atlantic waters of the United States of the giant ray, *Manta birostris*. *Science* 55(1422):338-340.
- Guinder, V. A., and J. C. Molinero. 2013. Climate change effects on marine phytoplankton. Pages 68-90 in A. H. Arias, and M. C. Menendez, editors. *Marine Ecology in a Changing World*. CRC Press, Boca Raton, FL.
- Guseman, J. L., and L. M. Ehrhart. 1992. Ecological geography of western Atlantic loggerheads and green turtles: Evidence from remote tag recoveries. Pages 50 in M. Salmon, and J. Wyneken, editors. *Eleventh Annual Workshop on Sea Turtle Biology and Conservation*. U.S. Department of Commerce, Jekyll Island, Georgia.
- Hart, K. M., M. M. Lamont, I. Fujisaki, A. D. Tucker, and R. R. Carthy. 2012. Common coastal foraging areas for loggerheads in the Gulf of Mexico: Opportunities for marine conservation. *Biological Conservation* 145:185-194.
- Hartwell, S. I. 2004. Distribution of DDT in sediments off the central California coast. *Marine Pollution Bulletin* 49(4):299-305.
- Hawkes, L. A., A. C. Broderick, M. H. Godfrey, and B. J. Godley. 2007. Investigating the potential impacts of climate change on a marine turtle population. *Global Change Biology* 13:1-10.
- Hays, G. C., S. Åkesson, A. C. Broderick, F. Glen, B. J. Godley, P. Luschi, C. Martin, J. D. Metcalfe, and F. Papi. 2001. The diving behavior of green turtles undertaking oceanic migration to and from Ascension Island: Dive durations, dive profiles, and depth distribution. *Journal of Experimental Biology* 204:4093-4098.
- Hays, G. C., A. C. Broderick, F. Glen, B. J. Godley, J. D. R. Houghton, and J. D. Metcalfe. 2002. Water temperature and interesting intervals for loggerhead (*Caretta caretta*) and green (*Chelonia mydas*) sea turtles. *Journal of Thermal Biology* 27(5):429-432.
- Hearn, A. R., and coauthors. 2014. Elasmobranchs of the Galapagos Marine Reserve. Pages 23-59 in J. Denkinger, and L. Vinueza, editors. *Social and Ecological Interactions in the Galapagos Island, The Galapagos Marine Reserve: A dynamic social-ecological system*. Springer, New York, NY.
- Heinrichs, S., M. O'Malley, H. Medd, and P. Hilton. 2011. Global Threat to Manta and Mobula Rays. *Manta Ray of Hope, 2011 Report*.

- Heppell, S. S., L. B. Crowder, D. T. Crouse, S. P. Epperly, and N. B. Frazer. 2003. Population models for Atlantic loggerheads: Past, present, and future. Pages 255-273 in A. Bolten, and B. Witherington, editors. *Loggerhead Sea Turtles*. Smithsonian Books, Washington, D. C.
- Heppell, S. S., D. T. Crouse, L. B. Crowder, S. P. Epperly, W. Gabriel, T. Henwood, R. Márquez, and N. B. Thompson. 2005. A population model to estimate recovery time, population size, and management impacts on Kemp's ridley sea turtles. *Chelonian Conservation and Biology* 4(4):767-773.
- Herbst, L. H. 1994. Fibropapillomatosis of marine turtles. *Annual Review of Fish Diseases* 4:389-425.
- Herbst, L. H., E. R. Jacobson, R. Moretti, T. Brown, J. P. Sundberg, and P. A. Klein. 1995. An infectious etiology for green turtle fibropapillomatosis. *Proceedings of the American Association for Cancer Research Annual Meeting* 36:117.
- Heron, S. F., C. M. Eakin, J. A. Maynard, and R. van Hooidonk. 2016. Impacts and effects of ocean warming on coral reefs. Pages 177-197 in D. Laffoley, and J. M. Baxter, editors. *Explaining Ocean Warming: Causes, scale, effects and consequences*. IUCN, Gland, Switzerland.
- Hildebrand, H. H. 1963. Hallazgo del área de anidación de la tortuga marina "lora", *Lepidochelys kempfi* (Garman), en la costa occidental del Golfo de México (Rept., Chel.). *Ciencia, México* 22:105-112.
- Hildebrand, H. H. 1982. A historical review of the status of sea turtle populations in the western Gulf of Mexico. Pages 447-453 in K. A. Bjorndal, editor. *Biology and Conservation of Sea Turtles*. Smithsonian Institution Press, Washington, D. C.
- Hill, A. 2013. Fishing piers and protected species: An assessment of the presence and effectiveness of conservation measures in Charlotte and Lee County, Florida. University of Miami, Rosenstiel School of Marine and Atmospheric Science, Master's of Professional Science internship report, Miami, FL.
- Hirth, H. F. 1971. Synopsis of biological data on the green turtle *Chelonia mydas* (Linnaeus) 1758. Food and Agriculture Organization.
- Hirth, H. F. 1997. Synopsis of the biological data on the green turtle *Chelonia mydas* (Linnaeus 1758). *Biological Report* 91(1):120.
- Iwata, H., S. Tanabe, N. Sakai, and R. Tatsukawa. 1993. Distribution of persistent organochlorines in the oceanic air and surface seawater and the role of ocean on their global transport and fate. *Environmental Science and Technology* 27(6):1080-1098.
- Intergovernmental Panel on Climate Change. 2013. *Climate Change 2013: The physical science basis. Contribution of Working Group I to the Fifth Assessment Report of the Intergovernmental Panel on Climate Change*. Intergovernmental Panel on Climate Change, Cambridge, United Kingdom; New York, NY.
- Jacobson, E. R. 1990. An update on green turtle fibropapilloma. *Marine Turtle Newsletter* 49:7-8.
- Jacobson, E. R., J. L. Mansell, J. P. Sundberg, L. Hajjar, M. E. Reichmann, L. M. Ehrhart, M. Walsh, and F. Murru. 1989. Cutaneous fibropapillomas of green turtles (*Chelonia mydas*). *Journal Comparative Pathology* 101:39-52.
- Jacobson, E. R., S. B. Simpson Jr., and J. P. Sundberg. 1991. Fibropapillomas in green turtles. Pages 99-100 in G. H. Balazs, and S. G. Pooley, editors. *Research Plan for Marine Turtle Fibropapilloma*, volume NOAA-TM-NMFS-SWFSC-156.

- Jambeck, J. R., and coauthors. 2015. Plastic waste inputs from land into the ocean. *Science* 347(6223):768-771.
- Johnson, S. A., and L. M. Ehrhart. 1994. Nest-site fidelity of the Florida green turtle. Pages 83 *in* B. A. Schroeder, and B. E. Witherington, editors. Thirteenth Annual Symposium on Sea Turtle Biology and Conservation.
- Johnson, S. A., and L. M. Ehrhart. 1996. Reproductive ecology of the Florida green turtle: Clutch frequency. *Journal of Herpetology* 30(3):407-410.
- Jones, G. P., M. I. McCormick, M. Srinivasan, and J. V. Eagle. 2004. Coral decline threatens fish biodiversity in marine reserves. *Proc Natl Acad Sci U S A* 101(21):8251-8253.
- Kashiwagi, T., T. Ito, and F. Sato. 2010. Occurrences of reef manta ray, *Manta alfredi*, and giant manta ray, *M. birostris*, in Japan, examined by photographic records. *Japanese Society for Elasmobranch Studies* 46:20-27.
- Kashiwagi, T., A. D. Marshall, M. B. Bennett, and J. R. Ovenden. 2011. Habitat segregation and mosaic sympatry of the two species of manta ray in the Indian and Pacific Oceans: *Manta alfredi* and *M. birostris*. *Marine Biodiversity Records* 4:1-8.
- Lagueux, C. J. 2001. Status and distribution of the green turtle, *Chelonia mydas*, in the wider Caribbean region. Pages 32-35 *in* K. L. Eckert, and F. A. Abreu Grobois, editors. *Marine Turtle Conservation in the Wider Caribbean Region - A Dialogue for Effective Regional Management*, Santo Domingo, Dominican Republic.
- Laurent, L., P. Casale, M. N. Bradai, B. J. Godley, G. Gerosa, A. C. Broderick, W. Schroth, B. Schierwater, A. M. Levy, D. Freggi, E. M. A. El-Mawla, D. A. Hadoud, H. E. Gomati, M. Domingo, M. Hadjichristophorou, L. Kornaraky, F. Demirayak, and C. H. Gautier. 1998. Molecular resolution of marine turtle stock composition in fishery by-catch: A case study in the Mediterranean. *Molecular Ecology* 7:1529-1542.
- Law, R. J., C. F. Fileman, A. D. Hopkins, J. R. Baker, J. Harwood, D. B. Jackson, S. Kennedy, A. R. Martin, and R. J. Morris. 1991. Concentrations of trace metals in the livers of marine mammals (seals, porpoises and dolphins) from waters around the British Isles. *Marine Pollution Bulletin* 22(4):183-191.
- Lawson, J. M., and coauthors. 2017. Sympathy for the devil: a conservation strategy for devil and manta rays. *PeerJ* 5:e3027.
- Lawson, J. M., and coauthors. 2016. Sympathy for the devil: A conservation strategy for devil and manta rays. *PeerJ* 5:e3027.
- Lezama, C. 2009. impacto de la pesquería artesanal sobre la tortoga verde (*Chelonia mydas*) en las costas del Rio de la Plata exterior. Universidad de la República.
- Lima, E. H. S. M., M. T. D. Melo, and P. C. R. Barata. 2010. Incidental capture of sea turtles by the lobster fishery off the Ceará Coast, Brazil. *Marine Turtle Newsletter* 128:16-19.
- López-Barrera, E. A., G. O. Longo, and E. L. A. Monteiro-Filho. 2012. Incidental capture of green turtle (*Chelonia mydas*) in gillnets of small-scale fisheries in the Paranaguá Bay, Southern Brazil. *Ocean and Coastal Management* 60:11-18.
- López-Mendilaharsu, M., A. Estrades, M. A. C. Caraccio, V., M. Hernández, and V. Quirici. 2006. Biología, ecología y etología de las tortugas marinas en la zona costera uruguay, Montevideo, Uruguay: Vida Silvestre, Uruguay.
- Lutcavage, M., P. Plotkin, B. Witherington, and P. Lutz. 1997. Human impacts on sea turtle survival. Pages 387-409 *in* P. Lutz, and J. A. Musick, editors. *The Biology of Sea Turtles*, volume 1. CRC Press, Boca Raton, Florida.
- MantaMatcher. 2016. Manta Matcher - The Wildbook for Manta Rays.

- Marcovaldi, N., B. B. Gifforni, H. Becker, F. N. Fiedler, and G. Sales. 2009. Sea Turtle Interactions in Coastal Net Fisheries in Brazil. U.S. National Marine Fisheries Service, Southeast Fisheries Science Center: Honolulu, Gland, Switze, Honolulu, Hawaii, USA.
- Márquez M., R. 1990. Sea turtles of the world. An annotated and illustrated catalogue of sea turtle species known to date, Rome.
- Márquez M., R. 1994. Synopsis of biological data on the Kemp's ridley sea turtle, *Lepidochelys kempii* (Garman, 1880). National Oceanic and Atmospheric Administration, National Marine Fisheries Service, Southeast Center.
- Marshall, A., and coauthors. 2011. *Manta birostris*. The IUCN Red List of Threatened Species.
- Marshall, A. D., L. J. V. Compagno, and M. B. Bennett. 2009. Redescription of the genus *Manta* with resurrection of *Manta alfredi* (Krefft, 1868) (Chondrichthyes; Myliobatoidei; Mobulidae). *Zootaxa* 2301:1-28.
- Matkin, C. O., and E. Saulitis. 1997. Restoration notebook: Killer whale (*Orcinus orca*). Exxon Valdez Oil Spill Trustee Council, Anchorage, Alaska.
- McMichael, E., R. R. Carthy, and J. A. Seminoff. 2003. Evidence of homing behavior in juvenile green turtles in the northeastern Gulf of Mexico. Pages 223-224 in J. A. Seminoff, editor Twenty-Second Annual Symposium on Sea Turtle Biology and Conservation.
- Medeiros, A. M., O. J. Luiz, and C. Domit. 2015. Occurrence and use of an estuarine habitat by giant manta ray *Manta birostris*. *Journal of Fish Biology* 86(6):1830-1838.
- Meylan, A., B. Schroeder, and A. Mosier. 1994. Marine turtle nesting activity in the State of Florida, 1979-1992. Pages 83 in K. A. Bjorndal, A. B. Bolten, D. A. Johnson, and P. J. Eliazar, editors. Fourteenth Annual Symposium on Sea Turtle Biology and Conservation.
- Meylan, A. B., B. A. Schroeder, and A. Mosier. 1995. Sea turtle nesting activity in the State of Florida 1979-1992. *Florida Department of Environmental Protection* (52):63.
- Milessi, A. C., and M. C. Oddone. 2003. Primer registro de *Manta birostris* (Donndorff 1798) (Batoidea: Mobulidae) en el Rio de La Plata, Uruguay. *Gayana* 67(1):126-129.
- Miller, M. H., and C. Klimovich. 2017. Endangered Species Act status review report: Giant manta ray (*Manta birostris*) and reef manta ray (*Manta alfredi*). U.S. Department of Commerce, National Oceanic and Atmospheric Administration, National Marine Fisheries Service, Office of Protected Resources, Silver Spring, MD.
- Milton, S. L., and P. L. Lutz. 2003. Physiological and genetic responses to environmental stress. Pages 163-197 in P. L. Lutz, J. A. Musick, and J. Wyneken, editors. *The Biology of Sea Turtles*, volume II. CRC Press, Boca Raton, Florida.
- Mo, C. L. 1988. Effect of bacterial and fungal infection on hatching success of Olive Ridley sea turtle eggs. World Wildlife Fund-U.S.
- Moncada, F., A. Abreu-Grobois, D. Bagley, K. A. Bjorndal, A. B. Bolten, J. A. Caminas, L. Ehrhart, A. Muhlia-Melo, G. Nodarse, B. A. Schroeder, J. Zurita, and L. A. Hawkes. 2010. Movement patterns of loggerhead turtles *Caretta caretta* in Cuban waters inferred from flipper tag recaptures. *Endangered Species Research* 11(1):61-68.
- Monzón-Argüello, C., L. F. López-Jurado, C. Rico, A. Marco, P. López, G. C. Hays, and P. L. M. Lee. 2010. Evidence from genetic and Lagrangian drifter data for transatlantic transport of small juvenile green turtles. *Journal of Biogeography* 37(9):1752-1766.
- Moore, A. B. M. 2012. Records of poorly known batoid fishes from the north-western Indian Ocean (Chondrichthyes: Rhynchobatidae, Rhinobatidae, Dasyatidae, Mobulidae). *African Journal of Marine Science* 34(2):297-301.

- Mourier, J. 2012. Manta rays in the Marquesas Islands: First records of *Manta birostris* in French Polynesia and most easterly location of *Manta alfredi* in the Pacific Ocean, with notes on their distribution. *Journal of Fish Biology* 81(6):2053-2058.
- Murphy, T. M., and S. R. Hopkins. 1984. Aerial and ground surveys of marine turtle nesting beaches in the southeast region. National Oceanic and Atmospheric Administration, National Marine Fisheries Service, Southeast Fisheries Center.
- Musick, J. A., and C. J. Limpus. 1997. Habitat utilization and migration in juvenile sea turtles. Pages 137-163 in P. L. Lutz, and J. A. Musick, editors. *The Biology of Sea Turtles*. CRC Press, New York, New York.
- Naro-Maciel, E., J. H. Becker, E. H. S. M. Lima, M. A. Marcovaldi, and R. DeSalle. 2007. Testing dispersal hypotheses in foraging green sea turtles (*Chelonia mydas*) of Brazil. *Journal of Heredity* 98(1):29-39.
- Naro-Maciel, E., A. C. Bondioli, M. Martin, A. de Padua Almeida, C. Baptistotte, C. Bellini, M. A. Marcovaldi, A. J. Santos, and G. Amato. 2012. The interplay of homing and dispersal in green turtles: A focus on the southwestern atlantic. *Journal of Heredity* 103(6):792-805.
- NMFS-NEFSC. 2011. Preliminary summer 2010 regional abundance estimate of loggerhead turtles (*Caretta caretta*) in northwestern Atlantic Ocean continental shelf waters. U.S. Department of Commerce, Northeast Fisheries Science Center, Reference Document 11-03.
- NMFS-SEFSC. 2009. An assessment of loggerhead sea turtles to estimate impacts of mortality on population dynamics. National Oceanic and Atmospheric Administration, National Marine Fisheries Service, Southeast Fisheries Science Center, PRD-08/09-14.
- NMFS. 1997. Endangered Species Act Section 7 Consultation - Biological Opinion on Navy activities off the southeastern United States along the Atlantic coast, National Marine Fisheries Service, Office of Protected Resources and the Southeast Regional Office.
- NMFS. 2001. Stock assessments of loggerhead and leatherback sea turtles and an assessment of the impact of the pelagic longline fishery on the loggerhead and leatherback sea turtles of the western North Atlantic. National Oceanic and Atmospheric Administration, National Marine Fisheries Service, Southeast Fisheries Science Center.
- NMFS. 2012. Protocols for categorizing sea turtles for post-release mortality estimates. August 2001, revised February 2012. U.S. Department of Commerce, National Oceanic and Atmospheric Administration, National Marine Fisheries Service, Southeast Fisheries Science Center, PRD Contribution: #PRD-2011-07, Miami, FL.
- NMFS. 2019. Recovery outline - Giant manta ray. U.S. Department of Commerce, National Oceanic and Atmospheric Administration, National Marine Fisheries Service, Office of Protected Resources, Silver Spring, MD.
- NMFS. 2021. Protected species construction conditions, NOAA Fisheries Southeast Regional Office. U.S. Department of Commerce, National Oceanic and Atmospheric Administration, National Marine Fisheries Service, Southeast Regional Office, revised May 2021, Saint Petersburg, FL.
- NMFS and USFWS. 1991. Recovery plan for U.S. population of Atlantic green turtle (*Chelonia mydas*). U.S. Department of Commerce, National Oceanic and Atmospheric Administration, National Marine Fisheries Service, Washington, D.C.

- NMFS, and USFWS. 1992. Recovery plan for leatherback turtles *Dermochelys coriacea* in the U. S. Caribbean, Atlantic and Gulf of Mexico. National Marine Fisheries Service and U.S. Fish and Wildlife Service, Silver Spring, Maryland.
- NMFS, and USFWS. 1993. Recovery plan for the hawksbill turtle *Eretmochelys imbricata* in the U.S. Caribbean, Atlantic and Gulf of Mexico. National Oceanic and Atmospheric Administration, National Marine Fisheries Service, St. Petersburg, Florida.
- NMFS, and USFWS. 2007. Green Sea Turtle (*Chelonia mydas*) 5-year review: Summary and Evaluation. National Marine Fisheries Service, Silver Spring, Maryland.
- NMFS, and USFWS. 2007a. Kemp's ridley sea turtle (*Lepidochelys kempii*) 5-year review: Summary and evaluation. National Marine Fisheries Service and U.S. Fish and Wildlife Service, Silver Spring, Maryland.
- NMFS, and USFWS. 2007b. Loggerhead sea turtle (*Caretta caretta*) 5-year review: Summary and evaluation. National Marine Fisheries Service and U.S. Fish and Wildlife Service, Silver Spring, Maryland.
- NMFS and USFWS. 2008. Recovery plan for the Northwest Atlantic population of the loggerhead sea turtle (*Caretta caretta*), Second revision. U.S. Department of Commerce, National Oceanic and Atmospheric Administration, National Marine Fisheries Service, Silver Spring, MD.
- NMFS, USFWS, and SEMARNAT. 2011. Bi-national recovery plan for the Kemp's ridley sea turtle (*Lepidochelys kempii*), Second revision. U.S. Department of Commerce, National Oceanic and Atmospheric Administration, National Marine Fisheries Service, Silver Spring, MD.
- Notarbartolo di Sciara, G., and E. V. Hillyer. 1989. Mobulid rays off eastern Venezuela (Chondrichthyes, Mobulidae). *Copeia* (3):607-614.
- NRC. 1990. Decline of the sea turtles: Causes and prevention. National Research Council, Washington, D. C.
- Ogren, L. H. 1989. Distribution of juvenile and subadult Kemp's ridley sea turtles: Preliminary results from 1984-1987 surveys. Pages 116-123 in C. W. Caillouet Jr., and A. M. Landry Jr., editors. First International Symposium on Kemp's Ridley Sea Turtle Biology, Conservation and Management. Texas A&M University, Sea Grant College, Galveston, Texas.
- O'Malley, M. P., K. Lee-Brooks, and H. B. Medd. 2013. The global economic impact of manta ray watching tourism. *PLOS ONE* 8(5):e65051.
- Oliver, S., M. Braccini, S. J. Newman, and E. S. Harvey. 2015. Global patterns in the bycatch of sharks and rays. *Marine Policy* 54:86-97.
- Pate J.H., Marshall A.D. (2020). Urban manta rays: potential manta ray nursery habitat along a highly developed Florida coastline. *Endang Species Res* 43:51-64. <https://doi.org/10.3354/esr01054>.
- Pike, D. A., R. L. Antworth, and J. C. Stiner. 2006. Earlier nesting contributes to shorter nesting seasons for the loggerhead seaturtle, *Caretta caretta*. *Journal of Herpetology* 40(1):91-94.
- Pritchard, P. C. H. 1969. The survival status of ridley sea-turtles in America. *Biological Conservation* 2(1):13-17.
- Prosdocimi, L., V. González Carman, D. A. Albareda, and M. I. Remis. 2012. Genetic composition of green turtle feeding grounds in coastal waters of Argentina based on mitochondrial DNA. *Journal of Experimental Marine Biology and Ecology* 412:37-45.

- Rambahiniarison, J. M., and coauthors. 2018. Life history, growth, and reproductive biology of four mobulid species in the Bohol Sea, Philippines. *Frontiers in Marine Science* 5:269.
- Rebel, T. P. 1974. *Sea Turtles and the Turtle Industry of the West Indies, Florida and the Gulf of Mexico*. University of Miami Press, Coral Gables, Florida.
- Rivas-Zinno, F. 2012. Captura incidental de tortugas marinas en Bajos del Solis, Uruguay. Universidad de la Republica Uruguay, Departamento de Ecologia y Evolucion.
- Romanov, E. V. 2002. Bycatch in the tuna purse-seine fisheries of the western Indian Ocean. *Fishery Bulletin* 100(1):90-105.
- Rubin, R. D., K. R. Kumli, and G. Chilcott. 2008. Dive characteristics and movement patterns of acoustic and satellite-tagged manta rays (*Manta birostris*) in the Revillagigedos Islands of Mexico. American Elasmobranch Society, Montreal, Canada.
- Ryder, C. E., T. A. Conant, and B. A. Schroeder. 2006. Report of the Workshop on Marine Turtle Longline Post-interaction Mortality. U.S. Department of Commerce, National Oceanic and Atmospheric Administration, National Marine Fisheries Service, NOAA Technical Memorandum NMFS-OPR-29, Silver Springs, MD.
- Schmid, J. R., and J. A. Barichivich. 2006. *Lepidochelys kempii*–Kemp’s ridley. Pages 128-141 in P. A. Meylan, editor. *Biology and conservation of Florida turtles*. Chelonian Research Monographs, volume 3.
- Schmid, J. R., and A. Woodhead. 2000. Von Bertalanffy growth models for wild Kemp’s ridley turtles: analysis of the NMFS Miami Laboratory tagging database. U. S. Dept. of Commerce, National Oceanic and Atmospheric Administration, National Marine Fisheries Service, Southeast Fisheries Science Center, Miami, Florida.
- Schroeder, B. A., and A. M. Foley. 1995. Population studies of marine turtles in Florida Bay. J. I. Richardson, and T. H. Richardson, editors. *Twelfth Annual Workshop on Sea Turtle Biology and Conservation*.
- Seminoff, J. A., C. D. Allen, G. H. Balazs, P. H. Dutton, T. Eguchi, H. L. Haas, S. A. Hargrove, M. P. Jensen, D. L. Klemm, A. M. Lauritsen, S. L. MacPherson, P. Opay, E. E. Possardt, S. L. Pultz, E. E. Seney, K. S. Van Houtan, and R. S. Waples. 2015. Status review of the green turtle (*Chelonia Mydas*) under the endangered species act. NOAA Technical Memorandum, NMFS-SWFSC-539.
- Shaver, D. J. 1994. Relative abundance, temporal patterns, and growth of sea turtles at the Mansfield Channel, Texas. *Journal of Herpetology* 28(4):491-497.
- Snover, M. L. 2002. *Growth and ontogeny of sea turtles using skeletochronology: Methods, validation and application to conservation*. Duke University.
- Stewart, J. D., E. M. Hoyos-Padilla, K. R. Kumli, and R. D. Rubin. 2016. Deep-water feeding and behavioral plasticity in *Manta birostris* revealed by archival tags and submersible observations. *Zoology* 119.
- Stewart, J. D., M. Nuttall, E. L. Hickerson, and M. A. Johnston. 2018. Important juvenile manta ray habitat at Flower Garden Banks National Marine Sanctuary in the northwestern Gulf of Mexico. *Marine Biology* 165:111.
- Storelli, M. M., G. Barone, A. Storelli, and G. O. Marcotrigiano. 2008. Total and subcellular distribution of trace elements (Cd, Cu and Zn) in the liver and kidney of green turtles (*Chelonia mydas*) from the Mediterranean Sea. *Chemosphere* 70(5):908-913.
- Troëng, S., and E. Rankin. 2005. Long-term conservation efforts contribute to positive green turtle *Chelonia mydas* nesting trend at Tortuguero, Costa Rica. *Biological Conservation* 121:111-116.

- Turtle Expert Working Group. 1998. An assessment of the Kemp's ridley (*Lepidochelys kempii*) and loggerhead (*Caretta caretta*) sea turtle populations in the western North Atlantic. U.S. Department of Commerce, National Oceanic and Atmospheric Administration, National Marine Fisheries Service, Southeast Fisheries Science Center, NOAA Technical Memorandum NMFS-SEFSC-409, Miami, FL.
- Turtle Expert Working Group. 2000. Assessment update for the Kemp's ridley and loggerhead sea turtle populations in the western North Atlantic. U.S. Department of Commerce, National Oceanic and Atmospheric Administration, National Marine Fisheries Service, Southeast Fisheries Science Center, NOAA Technical Memorandum NMFS-SEFSC-444, Miami, FL.
- TEWG. 2009. An assessment of the loggerhead turtle population in the western North Atlantic ocean. National Oceanic and Atmospheric Administration, National Marine Fisheries Service, Turtle Expert Working Group, NMFS-SEFSC-575.
- Tucker, A. D. 2010. Nest site fidelity and clutch frequency of loggerhead turtles are better elucidated by satellite telemetry than by nocturnal tagging efforts: Implications for stock estimation. *Journal of Experimental Marine Biology and Ecology* 383(1):48-55.
- USFWS and NMFS. 1998. Endangered Species Consultation Handbook. Procedures for Conducting Section 7 Consultations and Conferences. U.S. Department of the Interior, Fish and Wildlife Service and U.S. Department of Commerce, National Oceanic and Atmospheric Administration, National Marine Fisheries Service, Arlington, VA.
- Venables, S. 2013. Short term behavioural responses of manta rays, *Manta alfredi*, to tourism interactions in Coral Bay, Western Australia. Thesis. Murdoch University.
- Watson, J. W., S. P. Epperly, A. K. Shah, and D. G. Foster. 2005. Fishing methods to reduce sea turtle mortality associated with pelagic longlines. *Canadian Journal of Fisheries and Aquatic Sciences* 62(5):965-981.
- Weishampel, J. F., D. A. Bagley, L. M. Ehrhart, and B. L. Rodenbeck. 2003. Spatiotemporal patterns of annual sea turtle nesting behaviors along an East Central Florida beach. *Biological Conservation* 110(2):295-303.
- Weishampel, J. F., D. A. Bagley, and L. M. Ehrhart. 2004. Earlier nesting by loggerhead sea turtles following sea surface warming. *Global Change Biology* 10:1424-1427.
- Wershoven, J. L., and R. W. Wershoven. 1992. Juvenile green turtles in their nearshore habitat of Broward County, Florida: A five year review. Pages 121-123 in M. Salmon, and J. Wyneken, editors. Eleventh Annual Workshop on Sea Turtle Biology and Conservation.
- White, F. N. 1994. Swallowing dynamics of sea turtles. Pages 89-95 in G. H. Balazs, and S. G. Pooley, editors. Research Plan to Assess Marine Turtle Hooking Mortality: Results of an Expert Workshop held in Honolulu, Hawaii. U.S. Department of Commerce, National Oceanic and Atmospheric Administration, National Marine Fisheries Service, Southwest Fisheries Science Center, NOAA-TM-NMFS-SWFSC-201, Honolulu, HI.
- Witherington, B. E. 1992. Behavioral responses of nesting sea turtles to artificial lighting. *Herpetologica* 48(1):31-39.
- Witherington, B. E. 2002. Ecology of neonate loggerhead turtles inhabiting lines of downwelling near a Gulf Stream front. *Marine Biology* 140(4):843-853.
- Witherington, B. E., and K. A. Bjorndal. 1991. Influences of artificial lighting on the seaward orientation of hatchling loggerhead turtles *Caretta caretta*. *Biological Conservation* 55(2):139-149.

- Witherington, B. E., and L. M. Ehrhart. 1989a. Hypothermic stunning and mortality of marine turtles in the Indian River Lagoon System, Florida. *Copeia* 1989(3):696-703.
- Witherington, B. E., and L. M. Ehrhart. 1989b. Status, and reproductive characteristics of green turtles (*Chelonia mydas*) nesting in Florida. Pages 351-352 in L. Ogren, and coeditors, editors. Second Western Atlantic Turtle Symposium. .
- Witherington, B., M. Bresette, and R. Herren. 2006. *Chelonia mydas* - Green turtle. Chelonian Research Monographs 3:90-104.
- Witherington, B., S. Hirama, and A. Moiser. 2003. Effects of beach armoring structures on marine turtle nesting. U.S. Fish and Wildlife Service.
- Witherington, B., S. Hirama, and A. Moiser. 2007. Changes to armoring and other barriers to sea turtle nesting following severe hurricanes striking Florida beaches. U.S. Fish and Wildlife Service.
- Witzell, W. N. 2002. Immature Atlantic loggerhead turtles (*Caretta caretta*): Suggested changes to the life history model. *Herpetological Review* 33(4):266-269.
- Work, T. M. 2000. Synopsis of necropsy findings of sea turtles caught by the Hawaii-based pelagic longline fishery.
- Zug, G. R., and R. E. Glor. 1998. Estimates of age and growth in a population of green sea turtles (*Chelonia mydas*) from the Indian River lagoon system, Florida: A skeletochronological analysis. *Canadian Journal of Zoology* 76(8):1497-1506.
- Zurita, J. C., R. Herrera, A. Arenas, M. E. Torres, C. Calderón, L. Gómez, J. C. Alvarado, and R. Villavicencia. 2003. Nesting loggerhead and green sea turtles in Quintana Roo, Mexico. Pages 25-127 in J. A. Seminoff, editor Twenty-Second Annual Symposium on Sea Turtle Biology and Conservation, Miami, Florida.
- Zwinnenberg, A. J. 1977. Kemp's ridley, *Lepidochelys kempii* (Garman, 1880), undoubtedly the most endangered marine turtle today (with notes on the current status of *Lepidochelys olivacea*). *Bulletin Maryland Herpetological Society* 13(3):170-192.