



AMS
American Meteorological Society

Supplemental Material

© Copyright 2021 [American Meteorological Society](https://www.ametsoc.org/) (AMS)

For permission to reuse any portion of this work, please contact permissions@ametsoc.org. Any use of material in this work that is determined to be “fair use” under Section 107 of the U.S. Copyright Act (17 USC §107) or that satisfies the conditions specified in Section 108 of the U.S. Copyright Act (17 USC §108) does not require AMS’s permission. Republication, systematic reproduction, posting in electronic form, such as on a website or in a searchable database, or other uses of this material, except as exempted by the above statement, requires written permission or a license from AMS. All AMS journals and monograph publications are registered with the Copyright Clearance Center (<https://www.copyright.com>). Additional details are provided in the AMS Copyright Policy statement, available on the AMS website (<https://www.ametsoc.org/PUBSCopyrightPolicy>).

Supplementary Figures

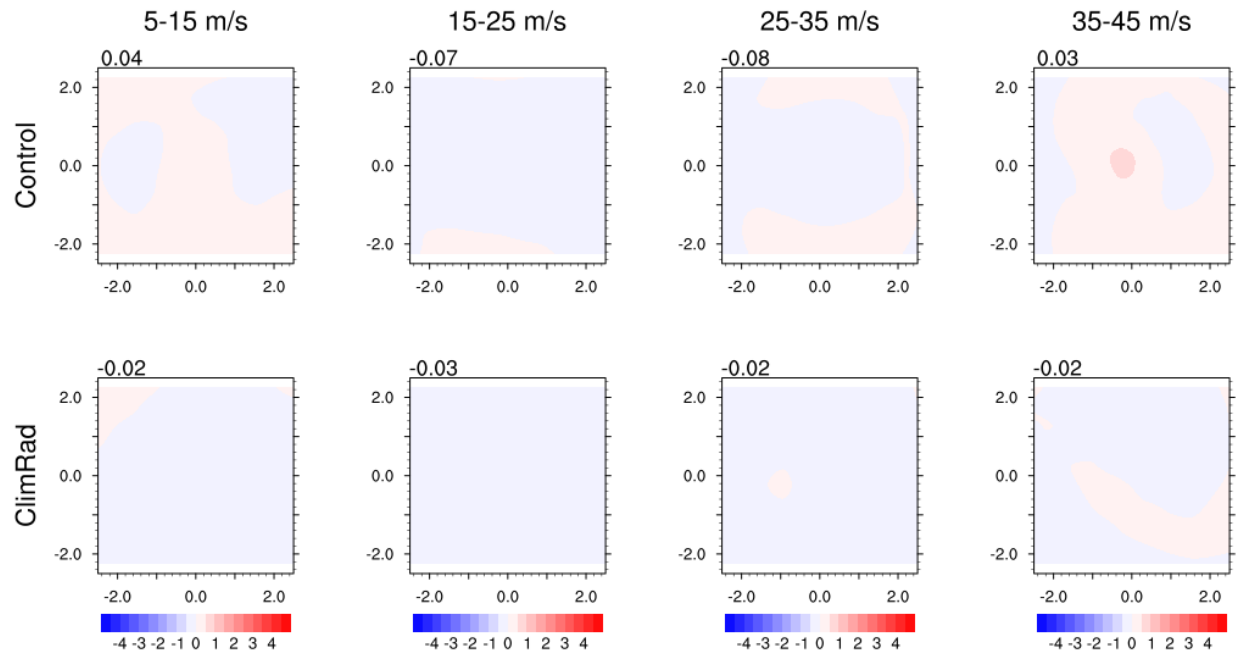


Figure S1 Same as Figure 5 but for $L_v \hat{q}' \cdot SW'$.

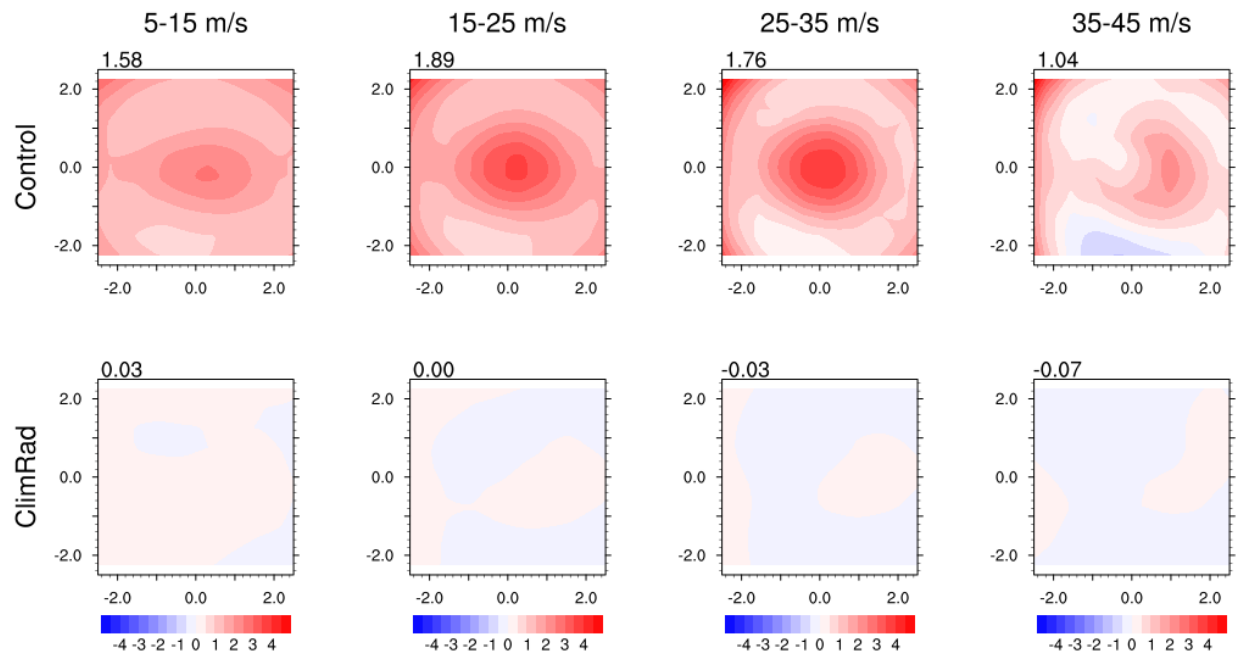


Figure S2 Same as Figure 5 but for $L_v \hat{q}' \cdot LW'$.

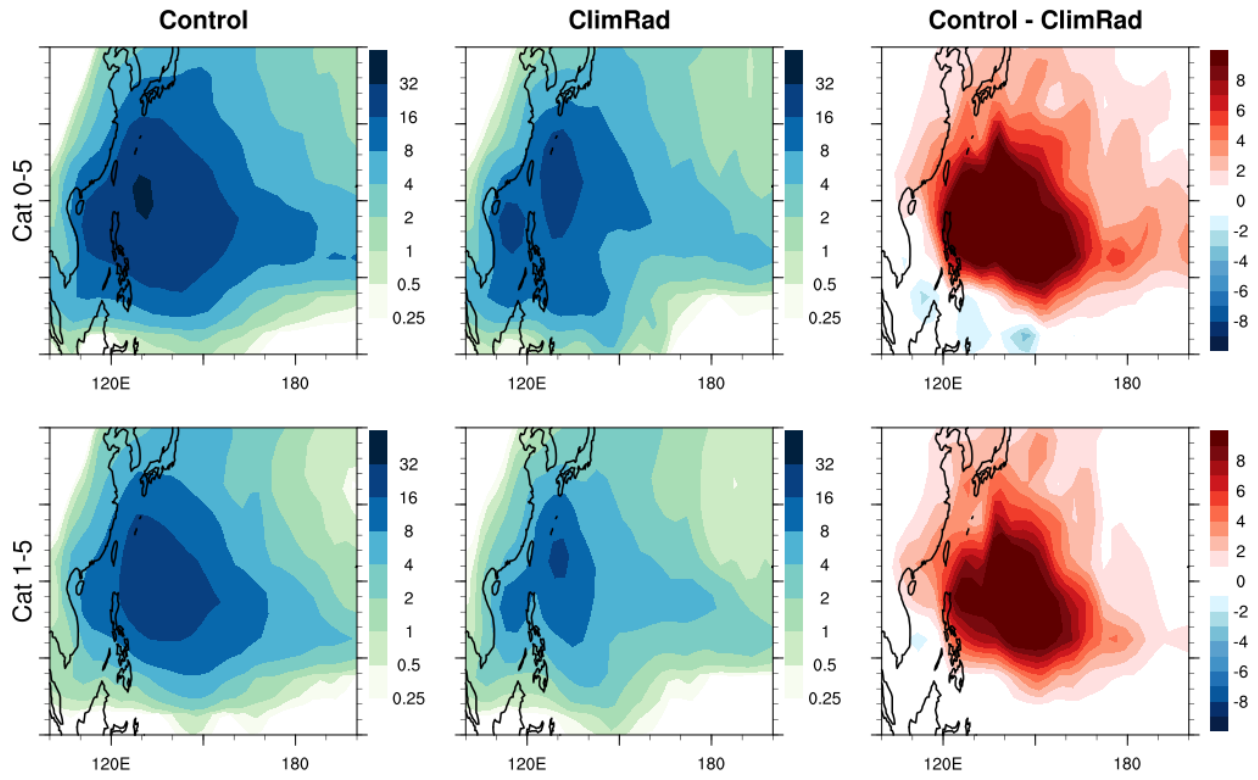


Figure S3 Same as Figure 3 but zoom-in over the Western Pacific.

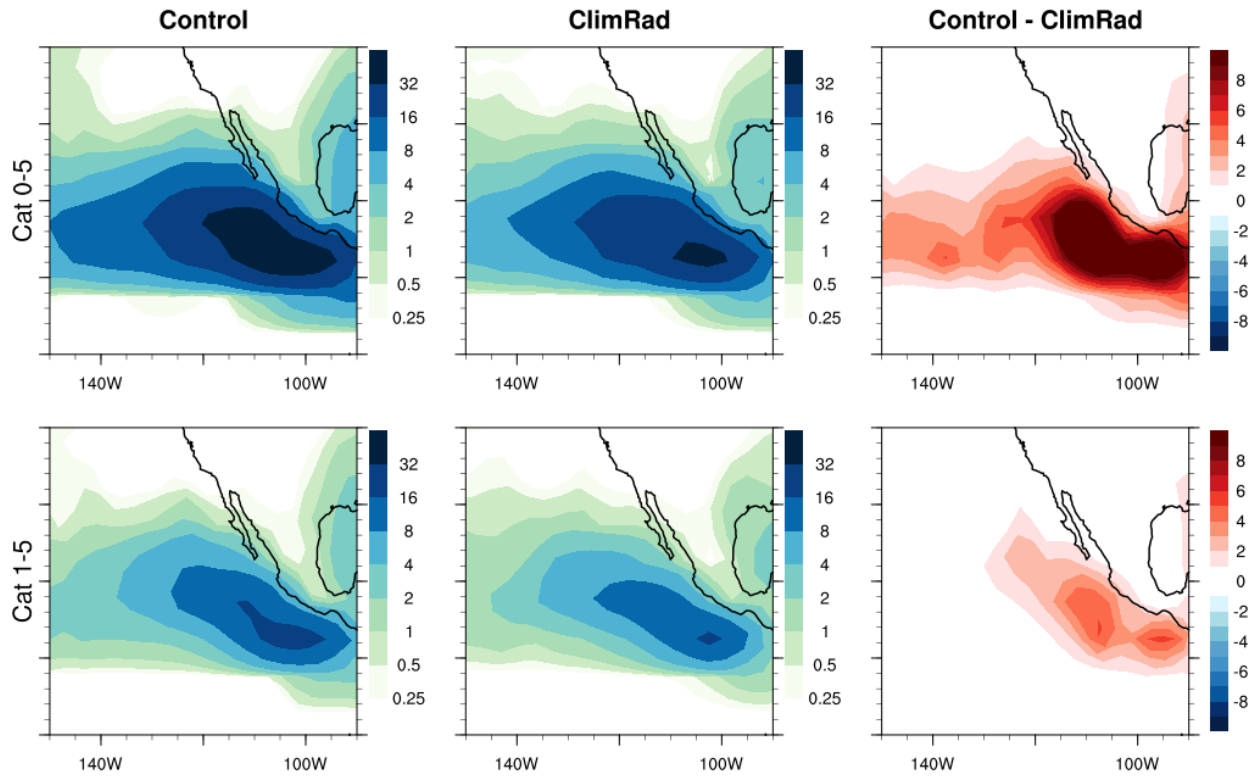


Figure S4 Same as Figure 3 but zoom-in over the Eastern Pacific.

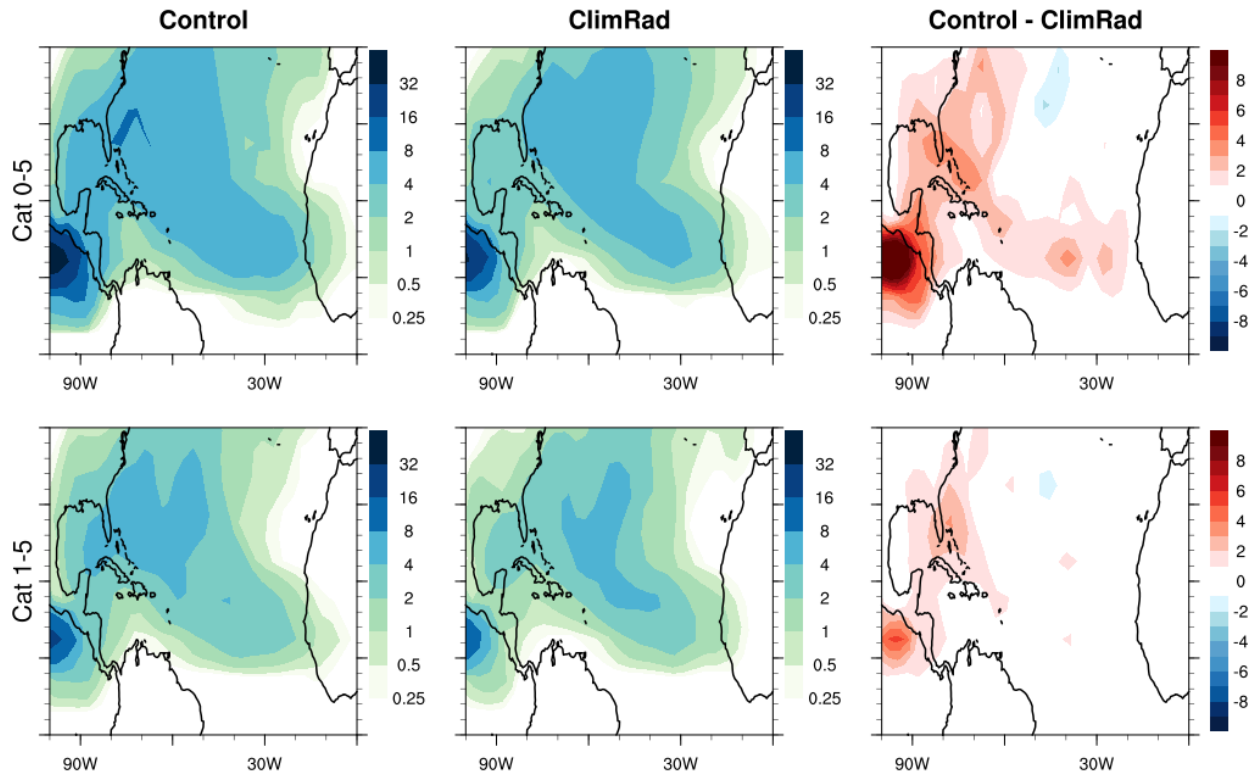


Figure S5 Same as Figure 3 but zoom-in over the Atlantic.