




Appreciating Your Great Lakes

A Guide for Developing Educational Projects



IL-IN-SG-E-89-1
2500 June 1989
COMM-NA85AADSG 0830N

Published by the Illinois-Indiana Sea Grant Program with funding from the National Sea Grant College Program, National Oceanic and Atmospheric Administration, U.S. Department of Commerce.

This work is a result of research sponsored by NOAA, National Sea Grant College Program, Department of Commerce, under Grant COMM-NA85AADSG 0830N. The U.S. Government is authorized to produce and distribute reprints for governmental purposes not withstanding any copyright notation that may appear hereon.



Helping You
Put Knowledge to Work

**Illinois
Cooperative
Extension
Service**

University of Illinois
at Urbana-Champaign
College of Agriculture

Issued in furtherance of Cooperative Extension Work, Acts of May 8 and June 30, 1914, in cooperation with the U.S. Department of Agriculture. Donald L. Uchtman, Acting Director, Cooperative Extension Service, University of Illinois at Urbana-Champaign.

The Illinois Cooperative Extension Service provides equal opportunities in programs and employment.



Illinois-Indiana
Sea Grant
Program

Appreciating Your Great Lakes

A Guide for Developing Educational Projects



4-H Marine Education Series - 2

4-H Youth Programs, Cooperative Extension Service,
University of Illinois and Purdue University

CIRCULATING COPY
Sea Grant Depository

Appreciating Your Great Lakes has been adapted from:
Guide to Projects and Activities for the 4-H Great Lakes Heritage Program,
produced by Michigan State University

Writer: *Christine Pennisi*

Editor: *Robin Goettel*

Editorial Assistants: *Robbie Chandra, Anne Dueweke, Cloydia Larimore, and
Marci Unes*

Designer: *Marisa Meador*

We would like to acknowledge *Tom Makowski, Steve Smidley, and SuAnn Holmstrom*
for their assistance in the early stages of this project and thank the *Michigan Sea Grant
College Program, the Minnesota Sea Grant College Program, the Ohio Sea Grant
College Program, and the University of Wisconsin Sea Grant Institute* for their prompt
review and valuable suggestions for improving this guide.

\$4.00

TABLE OF CONTENTS

Introduction to the Activity Section	1
Unit I. Recreation	2
A. Boating	
B. Sportfishing	
C. Sailing	
D. Other Water Sports and Safety	
Unit II. Heritage	4
A. Our Great Lakes Heritage	
B. The History of Canals in the Midwest	
C. Arts and Crafts of the Great Lakes	
D. Disasters of the Great Lakes	
Unit III. Ecology	6
A. Great Lakes Urban and Natural Ecology	
B. Wetlands	
C. Wildlife and Waterfowl	
Unit IV. Economics	8
A. Great Lakes Commerce	
B. The Economic Importance of Canals	
C. Commercial Fishing	
D. Marine Industry	
E. Recreation Economics	
Appendix	
How to Use the Reference Section	11
Audiovisuals	12
Maps and Charts	16
Computer Software	21
Publications	23

INTRODUCTION TO THE ACTIVITY SECTION

The Great Lakes are the largest series of fresh water bodies in the world. They are used for a wide variety of purposes by the 37 million Americans and Canadians who live near the lakes and share this outstanding natural resource. We learn about the five Great Lakes in school—about their contribution to our country's history and the battles that were fought over them—but few Americans realize the importance of the lakes to our economy, recreation and well being.

The Great Lakes Basin has been inhabited for centuries—first by the Indians who revered “the big water” and later by the Europeans who explored and settled the region. The settling of the Great Lakes Basin has brought substantial changes in the lakes' ecology. The by-products of industry and the demands of densely populated cities have created unnatural effects on these magnificent water bodies. Activities such as intensive farming, urbanization, waste disposal, and transportation are a few of the main contributors to the pollution problems in the lakes.

Appreciating Your Great Lakes is intended to guide youth in acquiring training and field experience related to the Great Lakes, in areas such as ecology, marine careers, natural resources, economics, recreation, history, and culture. By providing youth with a greater awareness of the Great Lakes' opportunities and problems, we can foster a commitment to protecting and enhancing Great Lakes resources in the future.

This project guide for students in grades 6-12 suggests activities for learning about the Great Lakes and provides an extensive list of references and resources to use for further study. It must be emphasized that this is not a workbook or a teaching manual, but rather a resource guide for building a program to suit the students' particular interests.

The Great Lakes projects and activities described in this guide can be selected by 4-H youth leaders and members, or school teachers and students. It is suggested that “beginning level” activities be directed toward the 12-14 age group, “intermediate level” activities toward the 14-16 age group, and the “advanced level” activities toward the 16 and older age group.

1
2
3
4
5
6
7
8
9
10
11
12
13
14
15
16
17
18
19
20
21
22
23
24
25
26
27
28
29
30
31
32
33
34
35
36
37
38
39
40
41
42
43
44
45
46
47
48
49
50
51
52
53
54
55
56
57
58
59
60
61
62
63
64
65
66
67
68
69
70
71
72
73
74
75
76
77
78
79
80
81
82
83
84
85
86
87
88
89
90
91
92
93
94
95
96
97
98
99
100

Unit I. Recreation

Objectives

- To familiarize students and club members with various water-related recreational activities including boating, fishing, sailing, and other water sports on the Great Lakes.
- To create an awareness of water safety as required in all of these activities.

A. Boating

Beginning

- Learn characteristics and functions of different kinds of boats. Distinguish power from nonpower boats.
- Learn basic boating and water safety on the Great Lakes.

Intermediate

- Study the evolution (history, design) of a type of watercraft (such as a canoe) used on the Great Lakes.
- Design and build a functional model boat used on the Great Lakes.
- Ride in one of these canoes or other boats to study the function and operation of the watercraft.*
- Study water navigation rules and regulations on the Great Lakes.

Advanced

- Design and build a man-sized craft (canoe) used on the Great Lakes.
- Organize a canoe-heritage tour following the Great Lakes route of an Indian tribe.
- Use a canoe or other boat as a tool from which to study and gather forms of marine life.*

* Small boats (less than 20 ft.) including canoes can be dangerous on the Great Lakes because of large waves, sudden storms, and cold water. Extreme caution should be used when in small boats in open Great Lakes water.

B. Sportfishing

Beginning

- Learn to identify Great Lakes sportfish.
- Learn the roles of these fish in the food chain.
- Understand how one of these fish lives (its bioecology).
- Learn about conservation of these fish.
- Understand the basics of Great Lakes fishing.
- Learn safety while fishing in the Great Lakes.

Intermediate

- Develop an understanding of Great Lakes fish habitat.
- Recognize the value of Great Lakes fishing to recreation in your state.
- Learn fish printing.
- Learn Great Lakes fish rod building.
- Study how Great Lakes fish are used as food.

Advanced

- Study the principles of managing the Great Lakes sportfishery.
- Learn preparation and preservation techniques for these fish.
- Prepare a presentation to teach Great Lakes fishing techniques.



Unit II. Heritage

Objectives

- To understand and appreciate the cultural factors of the Great Lakes and their connecting waterways, which have contributed to our way of life.
- To gain knowledge of the historical factors, physical factors, and events important to the development of Great Lakes communities and cities.
- To help develop a sense of responsibility for the conservation and restoration of our Great Lakes heritage.
- Explore the question: "How, why, and when did my family come here?"
- Learn about interstate and international laws affecting your Great Lake.
- Determine how water transportation affected the settlement of your Lake region.

Advanced

- Study folktales and songs of the people who have inhabited your Great Lake region in the past.
- Research and document local songs or feature stories about present inhabitants.
- Present or publish these songs or stories.
- Develop and present heritage projects to the community through news, photos, displays, speeches, or dialogues.
- Develop and present a program on the state, interstate, and international laws and treaties affecting your Great Lake.

A. Our Great Lakes Heritage

Beginning

- Find out about the heritage of your Great Lake from the time of the American Indians to the present.
- Learn about points of historical interest around your Lake.
- Read the writings of some of the early explorers of your Lake.
- Learn a folktale about your Lake.


Intermediate

- Study historic patterns of human migration to your Great Lake region.
- Study methods of transport used in the migration to your Lake.

B. The History of Canals in the Great Lake Region

Beginning

- Learn the purpose of building a canal.
- Find out when plans began for the earliest canals in the Great Lakes region.
- Find out how much it cost in the past to ride on a canal.
- Learn the advantages of a canal.



Unit III. Ecology

Objectives

- To learn about Great Lakes natural resources; how and why they exist; and how they interrelate with each other, the environment, and people.
- To learn how to protect and improve the Great Lakes environment through conservation and management, which will help foster a better quality of life for the people in surrounding communities.

A. Great Lakes Urban and Natural Ecology

Beginning

- Become aware of the watershed in your Great Lakes area.
- Learn to distinguish phytoplankton from zooplankton. Give a Great Lakes example of each.
- Learn what is meant by water quality control.
- Describe some examples of toxic pollutants.
- Find out about the many uses for water in your Great Lakes region.
- Determine what agencies assist in the management of water supplies in your area.
- Learn about shoreline erosion in your Lake region.

Intermediate

- Examine the importance of watersheds in Great Lakes management.
- Study the role of water in the Great Lakes food chain.
- Learn about some toxic pollutant issues in your Lake region.
- Identify examples of shoreline erosion in your Lake region.
- Survey Great Lakes water uses and needs in your community.
- Learn to test Great Lakes water and the environment for factors such as clarity, plankton, bottom temperature, flora and fauna, and pollutants.
- Learn about a city wastewater treatment plant.
- Examine the relationship between urbanization and Great Lakes flooding.

Advanced

- Construct a model of a Great Lakes watershed and discuss its importance to your community.
- Demonstrate water quality control, shoreline erosion, or the ecological impact of some aspects of urban waterfront development on your Great Lake.
- Using a team approach, do an ecosystem analysis of a waterfront that is being considered for a number of uses. Compare results of your analysis with your state's Department of Conservation or natural resources agency and the state or federal Environmental Protection Agency.
- Prepare an ecological analysis comparing water, plankton, and bottom samples of two locations on your Great Lake.

B. Wetlands

Beginning

- Learn the definition of a habitat.
- Understand what is meant by the term "wetlands."
- Become aware of what flora and fauna are found in wetlands associated with the Great Lakes.

Intermediate

- Identify and study different types of wetland habitats associated with the Great Lakes.
- Learn the value of a wetland to the community.
- Study how people have used, abused, and protected wetlands near your Lake.

Advanced

- Prepare a study of a Great Lakes wetland through a one-year cycle.
- Compare information from the study of two types of wetlands.
- Using biomass surveys, compare a wetland with another land type.
- Prepare an ecosystem analysis for a Great Lakes wetland, including the human impact.

C. Wildlife and Waterfowl

Beginning


- Distinguish aquatic from terrestrial life around the Great Lakes.
- Learn about the various levels of a Great Lakes food chain.
- Become aware of our relationship to other forms of Great Lakes fish and wildlife.
- Learn to identify different animals, including waterfowl, by their different physical characteristics.
- Learn about the Great Lakes habitat of one of these fish, waterfowl, or other animals.

Intermediate

- Construct a hidden observation post or aquarium, and study feeding habits of Great Lakes fish and wildlife.
- Study the role of Great Lakes fish and wildlife in your community.
- Help to create or preserve a habitat for one species of Great Lakes wildlife by planting food patches, or constructing feeding stations, brush piles, or nest boxes.
- Study how change in one wildlife species affects the environmental community.

Advanced

- Identify and study five species of Great Lakes fish and wildlife.
- Study what attracts and what deters wildlife and fish from your Lake region.
- Learn about waterfowl behavior (e.g., territoriality, communication).
- Survey a Lake fish or wildlife resource in the community and describe how you can contribute to improving the resource.
 - Work with community representatives to develop and implement a wildlife management plan for a designated Great Lakes site.
 - Study and compare one species of fish, animal, or waterfowl in two different environments.



Unit IV. Economics

Objectives

- To create an awareness of water-related commerce in the Great Lakes region.
- To explain the important role canals played in the economic development of the Great Lakes area.
- To develop a knowledgeable understanding of the marine industry in the Great Lakes region.
- To identify careers in professional, technical, and business fields related to the Great Lakes.

A. Great Lakes Commerce

Beginning

- Learn about the St. Lawrence Seaway.
- Obtain a Great Lakes navigational chart and learn some of its symbols.
- Learn how to identify foreign ships.
- Learn about the major ports along your Lake.
- Study types of jobs related to Great Lakes commerce.

Intermediate

- Study the economic importance of Great Lakes commerce to your area.
- Examine how a Great Lakes tug fleet interacts with and depends on commerce.
- Explore a Great Lakes commerce career that interests you.

Advanced

- Visit agencies or businesses involved in Great Lakes commerce.
- Prepare a presentation on commercial ships and ports of your Lake.
- Give a presentation on the history of Great Lakes commerce and its impact on economic development in your community.
- Study elements of Great Lakes commerce from local, national, and international perspectives.

B. The Economic Importance of Canals

Beginning

- Learn about the economic importance of the Great Lakes canals in the early days.
- Discuss why both eastern merchants and midwestern farmers wanted canals.
- Find out what goods were shipped on canals.
- Determine how much it cost to build the major canals such as the Erie Canal, the Illinois and Michigan Canal, and the Wabash and Erie Canal.

Intermediate

- Discover why the Great Lakes canals became a major factor in the development of the northern Great Lakes states.
- Find out the economic impact of industrialization on canals.
- Become aware of the economic value of using the canal system versus other available transportation in the 1800s.
- Explain how canals helped the economic development of the United States.

Advanced

- Find out the employment benefits that came about when Great Lakes canals were being built.
- Describe the economic prices (the intermediate effect) on freight rates and the prices of goods with the opening of the canal.
- Discover why railroads played an important role in the decline of canals.
- Prepare a presentation on the economic impact of the Great Lakes canals in your area.
- Locate geographical maps from the 1800s and today; do a demonstration on the role canals played in urbanizing an area.

C. Commercial Fishing

Beginning

- Learn about commercial fishing in the Great Lakes.
- Study the history of commercial fishing on the Great Lakes.
- Become familiar with equipment used in commercial fishing.
- Compare supermarket prices of different Great Lakes fish.

Intermediate

- Study commercial fishing laws and regulations about your Great Lake.
- Learn about commercial fishery management techniques used for your Great Lake.
- Trace the food production cycle of commercially caught Great Lakes fish.
- Learn basic commercial fishing economics.
- Study the effect of Great Lakes chemical pollutants on the commercial fishing industry.
- Visit a local fishery.

Advanced

- Give a presentation demonstrating past and present commercial fishing techniques used in your Great Lake.
- Write a report on the economic importance of fish from the time of the early American Indians to the present.
- Prepare a presentation on chemicals in fish and their impact on the commercial fishing industry.
- Design a plan for the management of commercial fishing in your Great Lake.

D. Marine Industry

Beginning

- Learn what is meant by the term "marine industry."
- Become aware of how the marine industry affects life in your community.
- List what environmental problems are created by the Great Lakes marine industry.
- Name some types of commercial goods transported on the Great Lakes.
- Learn about shipbuilding and ship repair on the Great Lakes.

Intermediate

- Identify several types of Great Lakes marine industries.
- Prepare a map showing the location of marine industries in your community.
- Visit a Great Lakes marina.
- Have a speaker on Great Lakes water surface transport talk to your club or class.
- Compare the marine industry in your community with that of other major Great Lakes cities, with other American cities, or with cities in other countries.
- Identify agencies and laws that control the Great Lakes marine industry in your community or state.

Advanced

- Give a report on Great Lakes transportation of various commodities.
- Prepare a presentation showing the contribution of the Great Lakes marine industry to the total economy of your community and state.
- Compare the training and experience necessary to obtain marine-based jobs with that necessary for land-based jobs.



HOW TO USE THE REFERENCE SECTION

The appendix is divided into four reference categories—audiovisuals, maps and charts, computer software, and publications. The reference categories are subdivided into the units (I, II, III, IV) and subheadings (A, B, C, D, E) presented earlier in the activity section of this guide. For example, a book about boating as a recreational activity will be listed in the publications section under the heading *IA. Boating*.

Reference citations are listed in alphabetical order under each subheading in the four unit sections. The citations will assist you in determining which resource pertains to your chosen activity. Each entry is presented as follows:

Title
Author/editor
Date Format description Cost (if known)
Brief abstract
Source

Some references are more technical than others because this guide is written for students in grades 6-12. Additional citations are also included in the reference section that do not directly apply to the activities described on pages 2-10. This was done to aid teachers in developing original activities geared to specific students' skill levels.

Because of the large numbers of Sea Grant publications included in this appendix, the addresses of each Sea Grant Program have been provided on a separate page rather than repeatedly including them in each entry.

When a reference applies to more than one topic area, it will appear in all relevant areas. However, only the first listing will contain the complete information. Any subsequent listing will simply state the title and refer the reader to the relevant unit and subheading to locate the complete citation. When you are referred to another section you might want to check other citations in that section for additional information pertaining to your selected activity.

Because references are often updated, it is advisable to contact the source to see if more current information has been developed. You might also find that additional related resources (e.g., videotapes, software, less technical references) have been developed to supplement an existing reference. It is advisable to contact your state's Sea Grant Program for its latest publications guide or reference listings. Note that pricing information may have changed since the printing of this guide.

Since many of these citations were collected from other resource/reference listings, some information may be incomplete. If you have trouble locating any of the references, please contact Christine Pennisi, Marine Extension adviser, Illinois-Indiana Sea Grant Program, 4200 W. Euclid Avenue, Rolling Meadows, IL 60008; Phone: 312/991-1160.

Contents

Audiovisuals

I. Recreation	12
II. Heritage	13
III. Ecology	14
IV. Economy	15

Maps and Charts

I. Recreation	16
II. Heritage	17
III. Ecology	17
IV. Economy	19

Software

I. Recreation	21
II. Heritage	21
III. Ecology	21
IV. Economy	22

Publications

I. Recreation	23
II. Heritage	37
III. Ecology	46
IV. Economy	72

How to Use the Reference Section

Waterproof Your Family

By: Michigan Sea Grant and Dive Rescue Inc. Intl.
1987 VHS-75 min. Slide tape show-20 min.
Also includes 28-page instructor's guide, handouts,
and posters. \$249.95

Complete community education program focuses
on drowning survival skills for all ages.

Obtain from: Dive Rescue Inc. International, 2619
Canton Court, Fort Collins, CO 80525; (303)482-
0887.

What You Can Do for Cold Water Near Drowning

By: Dive Rescue, Inc. International
1979 Slide/tape 20 min. \$49.95

Explains what happens to the body in cold water
that aids survival. It emphasizes the rescue
technique of CPR.

Obtain from: Dive Rescue Inc./International, 2619
Canton Court, Fort Collins, CO 80525; (303)482-
0887.

IIA. Our Great Lakes Heritage

Great Lakes Connection, The

By: U.S. Army Corps of Engineers
1978 20 min.

Obtain from: Modern Talking Pictures Service,
Inc., 2323 New Hyde Park, NY 11040.

Greatest Lakes, The

1984 VHS, BETA, 3/4 inch, and 16 mm.
28 min.

Presents the story of how the U.S. and Canada
have begun to manage the Great Lakes on an
ecosystem basis restoring the fisheries and water
quality.

Obtain from: University of Wisconsin Sea Grant
Institute—see address list.

Lake Superior: The Region Till Now

1973 29 min.

Obtain from: University of Wisconsin, Institute of
Environmental Studies, 550 N. Park St., Madison,
WI 53706.

Paddle-to-the Sea

1967 28 min.

About a little boat carved and launched on the
Canadian side of Lake Superior and its journey to
the Atlantic Ocean. Best for early junior high
students.

Obtain from: National Film Board of Canada,
1251 Ave. of the Americas, New York, NY 10200.

Rise and Fall of the Great Lakes, The

1968 17 min.

Description of the physical changes the lakes have
undergone from the glacial age to the present.
Fast-paced, humorous animated and factual.

Obtain from: National Film Board of Canada,
1251 Ave. of the Americas, New York, NY 10200.

Superior Today

By: WNMU-TV and Michigan Sea Grant
1985 Videocassette 30 min. \$25

Award-winning documentary explores Lake
Superior's formation, history, climate, creatures
and issues related to the lake.

Obtain from: Cooperative Extension Service,
MSU Bulletin Office, 10-B Agriculture Hall,
Michigan State University, East Lansing, MI
48824-1039 or WNMU-TV, Northern Michigan
University, Marquette, MI 49855; (906)227-1300.

Warnings on the Wind

By: The Center for Environmental Study
Videotape 28 mins. Rental copy \$10,
Purchase \$40

Explores the sources, pathways, and fates of
airborne toxics in the Great Lakes, the "new
frontier" of environmental concern.

Obtain from: The Center for Environmental Study,
Room 70M, 143 Bostwick, NE, Grand Rapids, MI
49503.

IIB. Wetlands

Canals—Towpaths West

1963 Accession #60499 17 min.

This part of the Pioneer Life Series outlines the
development of a canal network to supplement
existing rivers and highways.

Obtain from: University of Illinois Film Center,
1325 South Oak St., Champaign, IL 61820;
(217)333-1360.

Canals West: The Story of the Development of the American Canal System in the 19th Century

1967 Accession #51487 16 min.

Uses authentic photos, artwork, maps and present
day scenes to describe the great canal era in the
United States.

Obtain from: University of Illinois Film Center,
1325 South Oak St., Champaign, IL 61820;
(217)333-1360.

IIC. Arts and Crafts of the Great Lakes

The Great Lakes Connection

See IIA. Our Great Lakes Heritage.

III. Wildlife and Waterfowl

Birds That Migrate

1965 16 min.

Shows migratory habits of different species, especially the blue-wing teal.

Obtain from: University of Wisconsin Extension, 1327 University Ave, PO Box 2093, Madison, WI 53701.

Cancer in Fish and Birds

See IIIA. Great Lakes Urban and Natural Ecology.

Great Lakes Connection, The

See IIA. Our Great Lakes Heritage.

Superior Today

See IIA. Our Great Lakes Heritage.

IVA. Great Lakes Commerce

Ever Open Waters

25 min.

Explains the importance of waterway navigation to the nation's economy and defense.

Obtain from: Modern Talking Pictures Service, Inc., 2323 New Hyde Park Road, New Hyde Park, NY 11040.

Great Lakes Connection, The

See IIA. Our Great Lakes Heritage.

Great Lakes: North America's Inland Seas

1971 17 min.

Describes the types of shipping done on the Great Lakes. Shows what commercial activities in the region are served by the Great Lakes.

Obtain from: University of Wisconsin Extension, 1327 University Avenue, PO Box 2093, Madison WI 53701.

Greatest Lakes, The

See IIA. Our Great Lakes Heritage.

Superior Today

See IIA. Our Great Lakes Heritage.

IVC. Commercial Fishing

Lay Down Your Nets

1977 28 min.

Obtain from: University of Wisconsin Sea Grant Institute—see address list.

The Last Fisherman

1975 28 min.

Depicts the Great Lakes commercial fishermen past, present and future, and the business problems they face both on and off the lake.

Obtain from: University of Wisconsin Sea Grant Institute—see address list.

The Trouble With Toxics

See IB. Sportfishing.


IVE. Recreation Economics

Greatest Lakes, The

See IIA. Our Great Lakes Heritage.

Superior Today

See IIA. Our Great Lakes Heritage.



Great Lakes Toxic Hotspots

By: Pollution Probe Foundation
1987

Shows 343 sites where discharges are exceeding permit levels. Includes the 18 areas of concern. Obtain from: Pollution Probe Foundation, 12 Madison Ave., Toronto, ON M5R 2S1; (416)926-1907.

Great Lakes Water Use Map

Obtain from: Canada Map Office; Survey and Mapping Branch; Energy, Mines and Resources; Ottawa, Ontario, Canada.

Hydrograph of Monthly Mean Levels of the Great Lakes

By: National Oceanic and Atmospheric Administration
Update Periodically 20 x 38 inches Free
This chart for all the Great Lakes graphically shows lake levels from 1900 to the current year. Has room to keep track of future levels from a monthly bulletin up to the year 2019. Obtain from: Your nearest U.S. Army Corps of Engineers office.

Hydrology and Hydraulics in Indiana

Obtain from: Map Sales Section, Division of Water, Rm. 604, State Office Building, Indianapolis, IN 46204.

Indiana Dunes National Lakeshore, Indiana Brochure

1985 15.5 x 16.5 inches
Obtain from: Indiana Dunes National Lakeshore, 1100 N. Mineral Springs Rd., Porter, IN 46304; (219)926-7561.

Introduction to Michigan's Water Resources

By: Institute of Water Research
1987 64 pp. \$4.95
Contains 16 color maps and 35 graphs, photos and illustrations that help the reader to understand the vast amount of Michigan's water resources and their need to be carefully managed. Obtain from: Michigan State University, 334 Natural Resources Bldg., East Lansing, MI 48824; (517)353-3742.

Lake Michigan - Huron Annual Precipitation Differences from Long Term Mean (1900 - Present)

By: Holly Hartman
Ongoing 21 x 16 inches Free
This computer generated graph is good for comparison with the lake level chart since precipitation is the major cause of lake level change. Obtain from: Great Lakes Environmental Research Laboratory, 2205 Commonwealth Blvd., Ann Arbor, MI 48105.

Lake Ontario Atlas: Chemistry

By: Eric Raymond Allen
1977 191 pp.
Obtain from: New York Sea Grant Institute—see address list.

Lake Ontario Atlas: Climatology

By: Bruce H. Bailey, et al.
1977 63 pp.
Obtain from: New York Sea Grant Institute—see address list.

Lake Ontario Atlas: Lake Temperatures

By: Eugene E. Chermack
1977 41 pp.
Obtain from: New York Sea Grant Institute—see address list.

Lake Ontario Atlas: Land Use

By: Michael Dobson, et al.
1976 52 pp.
Obtain from: New York Sea Grant Institute—see address list.

Lake Ontario Atlas: Surface Waves

By: Glenn Evans Myer
1976 107 pp.
Temporal and spatial water level changes in Lake Ontario. Obtain from: New York Sea Grant Institute—see address list.

Lake Ontario Environmental Atlas

By: Ronald Stewart, et al.
1975 3 pp.
Obtain from: New York Sea Grant Institute—see address list.

Map of Sturgeon Bay; Experimental Satellite Map

By: Thomas M. Lillesand, et al.
1985 LANDSAT Thematic Map Free
Obtain from: University of Wisconsin Sea Grant Institute—see address list.

Restoring Lake Michigan's Ecosystem

See IB. Sportfishing.

Satellite Image Map of Northeastern Illinois

By: Illinois State Geological Survey
1985 34 x 24 inches \$5.00
Also interprets many geological and land-use features. Obtain from: Illinois State Geological Survey, Natural Resources Building, 615 E. Peabody Dr., Champaign, IL 61820, Attn: Order Department.

U.S. Geological Survey Maps

See IIB. The History of Canals in the Midwest.

IIIB. Wetlands

Atlas of the Spawning and Nursery Areas of Great Lakes Fishes
See IB. Sportfishing.

Boundary/Unit Map of the Indiana Dunes National Lakeshore—Lake, La Porte, Porter Counties
See IIIA. Great Lakes Urban and Natural Ecology.

Chicago Area in 1821
See IIA. Our Great Lakes Heritage.

Cook County Forest Preserve District Picnic Areas and Trails

By: Cook County Forest Preserve District
1983 Approximately 20 x 18 inches

User can obtain one or all four of the individual maps which divide the forest preserve district into four sections.

Obtain from: General Headquarters, Cook County Forest Preserve District, 536 N. Harlem Ave., River Forest, IL 60305; (312)261-8400 (city) or 366-9420 (suburban).

Geological Map of the 1' x 2' Chicago Quadrangle, Indiana, Illinois, and Michigan showing bedrock and unconsolidated deposits.

See IIIA. Great Lakes Urban and Natural Ecology.

Guide to Great Lakes Natural Heritage, A

By: Federation of Ontario Naturalists
1987 Illustrated Map

Highlighted are the Lake's special habitats, wildlife and ecological points of interest.

Obtain from: Federation of Ontario Naturalists, Conservation Centre, Moatfield Park, 355 Less Mill Rd., Don Mills, M3B 2W8, Ontario, Canada.

Indiana Dunes National Lakeshore, Indiana
Brochure

See IIIA. Great Lakes Urban and Natural Ecology.

Lake Ontario Atlas: Land Use

See IIIA. Great Lakes Urban and Natural Ecology.

Northeastern Illinois Series of Wetland Maps

By: Illinois Department of Conservation
1987 \$10.00

Includes two paper or mylar county maps showing wetland locations. These are the most detailed and accurate wetland maps available locally.

Obtain from: Northern Illinois University Center, for Governmental Studies, DeKalb, IL 60115.

Satellite Image Map of Northeastern Illinois

See IIIA. Great Lakes Heritage.

Soil Survey of DuPage County and part of Cook County, Illinois

By: D. R. Mapes
1976 126 maps in 217 pp.

Obtain from: U. S. Department of Agriculture, Soil Conservation Service (contact your local office).

U.S. Geological Survey Maps

See IIB. The History of Canals in the Midwest.

IIIC. Wildlife and Waterfowl

Atlas of the Spawning and Nursery Areas of Great Lakes Fishes

See IB. Sportfishing.

Guide to Great Lakes Natural Heritage, A

See IIIB. Wetlands.

IVA. Great Lakes Commerce

Chicago and South Shore of Lake Michigan

See IA. Boating.

Chicago Harbor

See IA. Boating.

Chicago Lake Front...Wilmette to Gary Harbor

See IA. Boating.

Great Lakes—An Environmental Atlas and Resource Book, The

See IIA. Our Great Lakes Heritage.

How Do People Use Lighthouses and Navigational Charts? A Marine Education Infusion Unit

By: John Butzow, et al.
1980

Familiarizes students with navigational aids used to warn against danger and help the mariner locate positions.

Obtain from: University of Maine Sea Grant College Program—see address list.

Nautical Charts

See IA. Boating.

Software

IA. Boating

LORAN Best Buy

By: Jeff Stander, et al.

1983 Calculator, Micro

Obtain from: Oregon Sea Grant College Program—see address list.

IB. Sportfishing

Bibliography of Wisconsin Sea Grant's Fisheries and Seafood Materials

By: Al Miller

1985 Appleworks wordprocessor

Obtain from: University of Wisconsin Sea Grant Institute—see address list.

Breakeven Analysis for Fish Boat

By: Jeff Stander, et al.

1983 Calculator, Micro

Obtain from: Oregon Sea Grant College Program—see address list.

Charter and Sport Fisher Profile

By: Al Miller

1985 Appleworks Database

Obtain from: University of Wisconsin Sea Grant Institute—see address list.

Computerized Key to the Families of Freshwater Fishes, A

By: George Spangler

1985 Applesoft Basic Nominal fee

A key to the 28 families of freshwater fishes for use on an Apple II. Includes some graphics and a glossary of terms.

Obtain from: Minnesota Sea Grant Program—see address list.

FINMAN: A Fisheries Institution Management-training Simulation Model. Model Description and Operations Manual

By: Jerald S. Ault, et al.

1986

This microcomputer-based program explains how the fisheries management process works depending on fishery types and regulations. Manual available.

Obtain from: Florida Sea Grant College Program—see address list.

The Lake Trout Rehabilitation Model: Program Documentation

By: C.J. Walters, et al.

1986 Special Publication No. 86-1.

The computer simulation model, written in Applesoft BASIC, is available on a 5 1/4" floppy disk. Obtain from: Great Lakes Fishery Commission, 1451 Green Rd., Ann Arbor, MI 48105.

IIA. Our Great Lakes Heritage

Applications of Microcomputers in Marine and Aquatic Education

By: Melissa Conrath, et al.

1984 RS-039

Explains how microcomputers can be used in teaching about the Great Lakes.

Obtain from: Ohio Sea Grant College Program—see address list.

River Trek

By: R. Eddy, et al.

1987 EP-026 Apple computer program Teacher guide (10 pp.) and student workbook (7 pp.) \$7.00

A computer simulation of a flatboat trip down the Ohio River in 1791. River Trek cannot be done as an activity without the computer program.

Obtain from: Ohio Sea Grant College Program—see address list.

IID. Disasters of the Great Lakes

Computer Animation of Storm Surge Predictions

By: Charles M. Libicki, et al.

1985 RS-053 16 pp. Free

Shows how the computer can be used to reliably and quickly predict nature's greatest cause of erosion, storm surges.

Obtain from: Ohio Sea Grant College Program—see address list.

IIIA. Great Lakes Urban and Natural Ecology

Coastal Erosion Management Option Analysis

By: Steve Stewart

1985 Perfect Calc Spreadsheet/V1.15, MS-DOS

Obtain from: Steve Stewart, Cooperative Extension Service, County Building, 11th Floor, Mount Clemens, MI 48043.



Computer Program for the Graphic Display and Quantitative Evaluation of Beach Profile Data, A

By: C. F. Chamberlain, et al.
1980 9 pp.

Obtain from: University of Georgia Sea Grant College Program—see address list.

Interactive BASIC Program to Calculate Shallow-Water Limited-Fetch Wave Conditions, An

By: J. Richard Weggel, et al.
1985 16 pp.

Obtain from: New Jersey Sea Grant Extension Service—see address list.

Precision Bathymetry and Navigation for Site Selection, Dredge Disposal Management, and Long-Term Surveillance of Disposal Sites

By: Lance Stewart
1983 Basic

Obtain from: Louisiana Sea Grant College Program—see address list.

User's Guide to the Littoral Environment Observation (LEO) Retrieval System, A

By: Ann R. Sherlock, et al.
1987

Obtain from: Corps of Engineers, Waterways Experiment Station, PO Box 631, Vicksburg, MS 39180-0631; (601)634-2571.

Viewing New York's Coast: Resources, Research Issues, and Preview - A Computer Modeling Technique

By: John P. Felleman
1980 NYSGI-U-80-001, pp. 29-33

Obtain from: New York Sea Grant Institute—see address list.

IIB. Wetlands

A Computerized Key to the Families of Freshwater Fishes

See IB. Sportfishing.

IIC. Wildlife And Waterfowl

A Computerized Key to the Families of Freshwater Fishes

See IB. Sportfishing.

FINMAN: A Fisheries Institution Management-training Simulation Model. Model Description and Operations Manual

See IB. Sportfishing.

Lake Trout Rehabilitation Model: Program Documentation, The

See IB. Sportfishing.

IVC. Commercial Fishing

Breakeven Analysis for Fish Boat

See IB. Sportfishing.

Computerized Key to the Families of Freshwater Fishes, A

See IB. Sportfishing.

FINMAN: A Fisheries Institution Management-training Simulation Model. Model Description and Operations Manual

See IB. Sportfishing.

Fish Processing Operating Decision—Buy/Sell

By: Jeff Stander, et al.
1983 Calculator, Micro.

Obtain from: Oregon Sea Grant College Program—see address list.

The Lake Trout Rehabilitation Model: Program Documentation

See IB. Sportfishing.

IVD. Marine Industry

Catfish Growth Simulation-GROWCATS

IBM: MSDOS, TRS-80: TRSDOS

Obtain from: Mississippi-Alabama Sea Grant Consortium—see address list.

Catfish Production Management Decision—Catfish

1981 IBM: MSDOS, TRS-80: TRSDOS.

Obtain from: Mississippi-Alabama Sea Grant Consortium—see address list.

Charter and Sport Fisher Profile

See IB. Sportfishing.

Fish Processing Operating Decision—Buy/Sell

See IVC. Commercial Fishing.

IVE. Recreation Economics

Disk Supplement to: A Great Lakes Vacation

1987 EP-24 Apple II computer program \$4.00

Supplements "A Great Lakes Vacation" (see Publications, IVE).

Obtain from: Ohio Sea Grant College Program—see address list.

Selected Annotated Bibliography: Coastal Resource Management

By: Hamann Richard
1987 82 pp. (also on IBM disc - \$5.00)

This is a coastal resource management bibliography.

Obtain from: Florida Sea Grant College Program—see address list.

Publications

IA. Boating

Anchors and Anchoring Theory

By: Jeffrey A. Fisher

1980 4 pp.

Obtain from: Florida Sea Grant College Program—see address list.

Central Lake Erie Recreational Climate Guide

By: C. E. Herdendorf, et al.

1986 Available as a loan copy

Obtain from: National Sea Grant Depository—see address list.

Characteristics of Multi-hulled Sail-assisted Working Watercraft: Hull and Propulsion Systems

By: S. Langevin

1983 FLSGP-W-83-002 pp. 155-167

Obtain from: Florida Sea Grant College Program—see address list.

Chartwork for Fishermen and Boat Operators

By: Geoffrey Motte

1972 86 pp.

Contains exercises with answers provided.

Obtain from: Rhode Island Sea Grant Program—see address list.

Coastlines

By: New York Sea Grant Institute

Quarterly Newsletter

Obtain from: New York Sea Grant Institute—see address list.

Cruising Guide to the Great Lakes

By: Marjorie Cahn Brazer

1985 513 pp. \$22.95 & \$1.25 shipping.

(Ohio residents add 6% tax.)

Includes connecting waters.

Obtain from: Contemporary Books, Inc., Chicago, B. Dalton, or Walden Bookstores.

Energy Savers for Boats

By: Jeffrey Fisher

1980 2 pp.

Obtain from: Florida Sea Grant College Program—see address list.

53 Boats You Can Build

By: Richard Henderson

Plans and specifications for sailboats, rowboats, and powerboats. A list of addresses of the designers appears at the back of the book.

Obtain from: International Marine Publishing Co., Division of Highmark Publishing, PO Box 220, Camden, Maine 04843.

Formidable Process of Coast Guard User Fees, The

By: Natalie Peter

1984 RIU-0-84-002 pp. 120-141

Obtain from: Rhode Island Sea Grant College Program—see address list.

Great Lakes Boating

By: F. Ned Dikmen

Bimonthly Free

Free if picked up at boating retail stores or other boating facilities around the Great Lakes; otherwise \$10 a year for a subscription.

Obtain from: Chicago Boating Publications, Inc., 830 N. State St., Chicago, IL 60610; (312)266-8400.

Guide for Training Canoeing and Kayaking Instructors

By: American Red Cross

Pamphlet—\$2.00 Textbook—\$5.40

Publication No. 2145

Obtain from: Mid-America Chapter, American Red Cross, 42 E. Ohio, Chicago, IL 60611.

HELM: Happenings and Educational Activities Around Lake Michigan, The

By: Illinois-Indiana Sea Grant Program

Quarterly Newsletter Free

Obtain from: Illinois-Indiana Sea Grant Program—see address list.

How Do People Use Lighthouses and Navigational Charts? A Marine Education Infusion Unit

By: John Butzow, et al.

1980

Teacher background information and several student activities designed to familiarize the students with navigational aids used to warn against danger and help the mariner locate positions.

Obtain from: University of Maine Sea Grant College Program—see address list.

Improving the Performance of Wooden Water-front Structures and Boats

By: Robert D. Graham, et al.

1976 ORESU-P-76-002, pp. 147-150 and ORESU-P-76-001, pp. 90-91

Obtain from: Oregon Sea Grant College Program—see address list.

Seiche, The

By: Minnesota Sea Grant Program
Quarterly Newsletter Free
Obtain from: Minnesota Sea Grant Program—see address list.

Skipper's Course, The

By: The U.S. Coast Guard Office for Boating Safety
1986 84 pp.
Information on boating safety, navigation, and rules of the road.
Obtain from: U.S. Coast Guard, 400 Seventh St., Washington, DC 20590.

State and Federal Regulations Related to Boating on Lake Michigan

By: Douglas Musser, et al.
1985 39 pp. Free
Contains a concise tabular listing of the regulations in the four states that border Lake Michigan. Useful for comparison purposes.
Obtain from: Illinois-Indiana Sea Grant Program—see address list.

Storage Batteries for Boats

By: Don A. Cuning
1977 8 pp.
Obtain from: Oregon Sea Grant College Program—see address list.

Superior Boating Safety

By: Kim Elverum
1978 Superior Advisory Notes, 7 4 pp.
Obtain from: Minnesota Sea Grant Program—see address list.

Twine Line

By: Ohio Sea Grant College Program
Bimonthly Newsletter 6 issues/\$4.50
Obtain from: Ohio Sea Grant College Program—see address list.

Upwellings

By: Michigan Sea Grant College Program
Quarterly Newsletter Free
Obtain from: Michigan Sea Grant College Program—see address list.

User Fees for Coast Guard Activities

By: Thomas F. Kincaid
1981 WASHU-W-81-002 pp. 111-113
Obtain from: Washington Sea Grant College Program—see address list.

Using Multimeters on Boats

By: Edward R. Kolbe
1977 4 pp.
Obtain from: Oregon Sea Grant College Program—see address list.

Western Lake Erie Recreational Climate Guide

By: C.E. Herdendorf, et al.
1986 Available as a loan copy
Obtain from: National Sea Grant Depository—see address list.

IB. Sportfishing

Action for the Eighties ... and Beyond, Vol. 1, A Strategic Plan for Illinois Fisheries Resources, FY87-FY91

By: Illinois Department of Conservation
1986 21 pp.
Obtain from: Illinois Department of Conservation, Office of Field Operations, Division of Fisheries, 600 N. Grand Ave., Springfield, IL 62706.

Age and Growth of Walleye in the New York Waters of Lake Erie, The

By: Sallie P. Sheldon
1978 Thesis abstract 2 pp.
Obtain from: New York Sea Grant Institute—see address list.

Angling for Smallmouth Bass in Lake Erie

By: Mark Malchoff
1984 9 pp.
Obtain from: New York Sea Grant Institute—see address list.

Aquatic Contaminants: A Threat to the Sportfishing Industry

By: Sport Fishing Institute
1986 180 pp. Free
Extensive report discussing many aspects of this problem including a state by state analysis of the contaminant impact on sport fisheries.
Obtain from: Sport Fishing Institute, 1010 Massachusetts Ave., N.W. #100, Washington, DC 20001.

Benefits and Costs of Sea Lamprey Control in the Great Lakes: Some Preliminary Results

By: Daniel R. Talhelm, et al.
1980 Journal reprint 6 pp.
Loan copy available
Obtain from: National Sea Grant Depository—see address list.

Central Lake Erie Recreational Climate Guide
See IA. Boating.

Changes in Growth and Maturity of Walleyes Associated With Stock Rehabilitation in Western Lake Erie, 1964-1983

By: Kenneth M. Muth, et al.
1986 Journal reprint 8 pp.
Obtain from: National Fisheries Center - Great Lakes, 1451 Green Rd., Ann Arbor, MI 48105

Economic Analysis of Integrated Fisheries Management: The Case of the Lake Michigan Alewife and Salmonid Fisheries, An

By: Karl C. Samples, et al.
1982 Journal reprint 10 pp.

Obtain from: University of Wisconsin Sea Grant Institute—see address list.

Eelpout (burbot): The Fish Minnesotans Love to Hate

By: Jeff Gunderson
1986 4 pp.

Provides illustrated directions and recipes for skinning, filleting, storing, and cooking this delicious cold water fish.

Obtain from: Minnesota Sea Grant Program—see address list.

Effect of Smoking on Mirex Levels in Brown Trout from Lake Ontario

By: T.W. Lewis, et al.
1985 New York Fish and Game Journal, January 3 pp.

Explains a more effective smoking technique to reduce toxic mirex levels.

Obtain from: Department of Biological Sciences, State University College, Brockport, NY, 14420

Equipment and Methods for Radio Tracking Freshwater Fish

By: J. D. Winter, et al.
1978 Miscellaneous Report 152-78 of the Agricultural Experiment Station 18 pp.

Obtain from: Minnesota Sea Grant Program—see address list.

Evidence of Natural Reproduction by Stocked Lake Trout in Lake Ontario

By: J. Ellen Marsden
1988 Journal of Great Lakes Research, Vol. 14, No. 1 7 pp.

Presents the first evidence of a sizable natural reproduction since the lake trout were stocked in 1973.

Obtain from: International Association of Great Lakes Research, University of Michigan, 2200 Bonisteel Blvd, Ann Arbor, MI 48109

Exploring Freshwater Fisheries, A Fish and Fishing Project Activities Guide

By: Ronald A. Howard, Jr. et al.
1981 24 pp.

Obtain from: New York Sea Grant Institute—see address list.

Fecundity of Hatchery and Wild Lake Trout in Lake Superior

By: James W. Peck
1988 Journal of Great Lakes Research, Vol. 14, No. 1 6 pp.

Explains that the fertility of contemporary (from hatchery) lake trout was slightly higher than the fertility of the native lake trout.

Obtain from: International Association of Great Lakes Research, University of Michigan, 2200 Bonisteel Blvd, Ann Arbor, MI 48109

Feeding Ecology and Vertical Migration of Adult Alewives in Lake Michigan

By: John Janssen, et al.
1980 Journal reprint 8 pp.

Obtain from: University of Wisconsin Sea Grant Institute—see address list.

Finding Salmon and Trout in Lake Ontario

By: James M. Haynes
1983 8 pp.

Obtain from: New York Sea Grant Institute—see address list.

Fish in Lake Michigan—Distribution of Selected Species

By: Larry Summers, et al.
1981 MICHU-SG-81-600 \$3.00

Explains the natural and human factors which influence fish distribution. Includes species maps.

Obtain from: Michigan Sea Grant College Program—see address list.

Fish: Low in Calories, High in Nutrition

By: David Stuber
1987 4 pp. \$0.30

Fifth pamphlet in the series on preserving and preparing fish at home. Various nutritional advantages of eating fish are described.

Obtain from: University of Wisconsin Sea Grant Institute—see address list.

Fish of Lake Michigan

By: Warren Downs
1986 30 pp. \$1.00

This fish identification booklet includes a history of the lake's sport and commercial fisheries.

Obtain from: University of Wisconsin Sea Grant Institute—see address list.

Fish of Lake Superior

By: Warren Downs
1984 32 pp. \$1.00

This fish identification booklet includes a history of the lake's sport and commercial fisheries.

Obtain from: University of Wisconsin Sea Grant Institute—see address list.

Food of Trout and Salmon in Lake Ontario

By: Stephen B. Brandt

1986 6 pp.

The baseline data presented may be useful in showing why different salmonids switch foods as different types of prey fish increase or decrease in numbers.

Obtain from: New York Sea Grant Institute—see address list.

Forage Fishes and Their Salmonid Predators in Lake Michigan

By: Donald J. Steward, et al.

1981 Journal reprint 13 pp.

Obtain from: University of Wisconsin Sea Grant Institute—see address list.

Getting to Know Your Catch: Lake Erie Salmonid Identification

By: David O. Kelch

1987 2 pp.

This fact sheet provides identifying characteristics of trout and salmon.

Obtain from: Ohio Sea Grant—see address list

Getting to Know Your Local Fish

By: S. M. Hartley, et al.

1987 EP-019 Teacher guide (25 pp.) and student workbook (11 pp.) \$3.00

Illustrates construction and use of a dichotomous key to families of fish in Lake Erie.

Obtain from: Ohio Sea Grant College Program—see address list.

Great Lakes Fish Cookery: Recipes for Under-utilized Fish Species—Alewife, Burbot, Carp, and Sucker

By: Rosanna Mattingly

MICHU-SG-76-500

Recipe booklet with suggestions for preparation of fish, sauces, and stuffings. Useful for a fishing field trip or home economics class.

Obtain from: Michigan Sea Grant College Program—see address list.

Great Lakes Fish Preparation

By: A. Estes Reynolds, et al.

1978 MICHU-SG-78-100 16 pp.

Illustrated guide to purchasing, cleaning, dressing, and cooking Great Lakes fish. Includes recipes.

Obtain from: Michigan Sea Grant College Program—see address list.

Great Lakes Fishes—4-II Fact sheets

By: Michael F. Masterson, et al.

1986-87 9 pp.

Twenty-two fact sheets: fish, brook trout, brown trout, chinook salmon, coho salmon, grayling, lake trout, lake whitefish, rainbow smelt, rainbow trout, bullheads, carp, channel catfish, crappies, lamprey, largemouth bass, muskellunge, northern pike, rock bass, smallmouth bass, sunfishes, walleye, and yellow perch.

Obtain from: Cooperative Extension Service, MSU Bulletin Office, 10-B Agriculture Hall, Michigan State University, East Lansing, MI 48824-1039.

Guide to Fishing in Central Lake Erie

By: C. E. Herdendorf

1989 GS-008 \$2.00

Provides fishermen with useful information on the physical and biological nature of central Lake Erie.

Obtain from: Ohio Sea Grant College Program—see address list.

Guide to Illinois Fishing Regulations

By: Illinois Department of Conservation

1988 51 pp. Free

This booklet contains not only regulations and angling locations for all types of Illinois fish but also other helpful information such as fishing records and health advisories.

Obtain from: Local sporting good stores or at Illinois Department of Conservation offices in Spring Grove, (815)675-2385 or Chicago (312)917-2070

Guide to Utilizing the Freshwater Drum, A

By: David Kelch

1986 20 pp. \$2.00

Obtain from: Ohio Sea Grant College Program—see address list.

Gyotaku - Japanese Fish Printing

By: Christopher M. Dewees

1978 8 pp.

Obtain from: California Sea Grant College Program—see address list.

Gyotaku Japanese Fish Printing

By: David Smith

1976 SCMRC-E1-76-001 2 pp.

4-H series activity containing a youth and leader/teacher guide sheet.

Obtain from: National Sea Grant Depository—see address list.

Handbook for Ice Fishermen

General information on ice fishing.

Obtain from: Department of Natural Resources, Information Service Center, Box 30028, Lansing, MI 48909.

Is it a Walleye or a Sauger?: How to Separate Walleye from Sauger

By: Fred L. Snyder
1989 2 pp. Free

Obtain from: Ohio Sea Grant College Program—see address list.

Is it a White Bass or a White Perch?

By: Fred L. Snyder
1987 1 pp. Free

This illustrates and describes the history of white bass, which is the native species of Lake Erie, and the white perch which is the invading species.
Obtain from: Ohio Sea Grant College Program—see address list.

Küchi Gami Cookery—A Primer on Lake Superior Fish

By: Julianne Agnew, et al.
1979 64 pp. \$2.00

Obtain from: Minnesota Sea Grant Program—see address list.

Lake Erie Cookbook

By: M. L. Holland, et al.
1989 GS-005 \$3.00

Information on nutrition, fish selection, handling, and cleaning plus 124 recipes.
Obtain from: Ohio Sea Grant College Program—see address list.

Lake Trout: Leave and Let Live

By: U.S. Fish and Wildlife Service Free

A flyer suggesting ways to avoid catching lake trout as well as release techniques that increase the chances for survival of any lakera that are caught.
Obtain from: Illinois-Indiana Sea Grant Program—see address list.

Lake Trout Returns to Lake Ontario, The

By: Ellen J. Marsden
1987 In *The Conservationist*, Vol. 41 4 pp.

Obtain from: NY State Department of Environmental Conservation.

Lamprey Barrier: A Story of Persistence

By: Gale Holloway, et al.
1987 4 pp.

Obtain from: The Great Lakes Commission, The Argus II Building, 400 S. Fourth St., Ann Arbor, MI 48103.

Let's Go Fishing, a Fish and Fishing Project

By: D.J. Decker, et al.
1978 33 pp.

A 4-H project leader's guide.
Obtain from: New York Sea Grant Extension Office, 21 S. Grove St., East Aurora, NY 14052; (716)652-5453.

Let's Go Ice Fishing

By: Ronald A. Howard Jr., et al.
1985 20 pp.

This booklet explains the equipment, methods and safety precautions needed for enjoyable ice fishing.
Obtain from: New York Sea Grant Institute—see address list.

Life History, Abundance, and Potential Harvest of Carp from Michigan Waters of the Great Lakes

By: Rosanna L. Mattingly
1979 MICHU-SG-79-205 66 pp.

Obtain from: Michigan Sea Grant College Program—see address list.

Littoral Drift

See IA. Boating.

Mid-Atlantic Artificial Reef Conference—A Collection of Abstracts

By: James D. Murray
1981 28 pp.

Obtain from: New Jersey Sea Grant Extension Service—see address list.

Mid West Outdoors

By: Gene M. Laulunen
Newspaper Monthly

Obtain from: Mid West Outdoors, 111 Shore Dr., Hinsdale, IL 60521; (312)887-7722.

Movements of Rainbow Steelhead Trout in Lake Ontario and a Hypothesis for the Influence of Spring Thermal Structure

By: J.M. Haynes, et al.
1986 *Journal of Great Lakes Research*, Vol. 12, No. 4, pp. 304-313.

Obtain from: International Association of Great Lakes Research, University of Michigan, 2200 Bonisteel Blvd., Ann Arbor, MI 48109.

New Approach for the Establishment of Fish Consumption Advisories, A

By: Milton Clark, et al.
1987 *Journal of Great Lakes Research*, Vol. 14, No. 3 8 pp.

Presents an advisory approach that employs risk assessment techniques.

Obtain from: International Association of Great Lakes Research, University of Michigan, 2200 Bonisteel Blvd., Ann Arbor, MI 48109.

Reducing Levels of Mirex, Aroclor 1253 (PCB) and DDE by Trimming and Cooking Lake Ontario Brown Trout and Smallmouth Bass

By: Jack Skea, et al.
1979 Journal of Great Lakes Research, Vol. 5, No. 2 7 pp.

Shows that proper trimming before cooking reduced 43-64% of the levels of the 3 contaminants in the fish.

Obtain from: New York State Department of Environmental Conservation, 8314 Fish Hatchery Rd., Rome, NY 13440.

Reducing Red Worm Parasites in your Lake Erie Yellow Perch Catch

By: John L. Crites, et al.
1986 2 pp.

Obtain from: Ohio Sea Grant College Program—see address list.

Regional Impacts of Fishery Allocation to Sport and Commercial Interests: A Case Study of Ohio's Portion of Lake Erie

By: L.J. Hushak, et al.
1986 RS-065 North American Journal of Fisheries Management, Vol. 6, No. 4, pp. 472-480

Obtain from: Ohio Sea Grant College Program—see address list.

Relative Cancer Risks of Chemical Contaminants in the Great Lakes

By: Kenneth M. Bro, et al.
1987 10 pp. Loan copy available.

Risk assessment for anyone who drinks water or eats fish from the Great Lakes.

Obtain from: National Sea Grant Depository—see address list.

Reproductive Success of Male Smallmouth Bass in Long Point Bay, Lake Erie

By: Gregory Goff
1986 American Fisheries Society, Vol. 115, No. 3, pp. 415-423

Obtain from: American Fisheries Society, 5410 Grosvenor Lane, Suite 110, Bethesda, MD 20814.

Role of Size Limits in Walleye Management, The

By: Christopher S. Brousseau
1987 4 pp.

Obtain from: The Great Lakes Commission, The Argus II Building, 400 S. Fourth St., Ann Arbor, MI 48103.

Sanctuaries for Lake Trout in the Great Lakes

By: Jon G. Staneley, et al.
1987 12 pp.

Obtain from: National Fisheries Center—Great Lakes, 1451 Green Rd., Ann Arbor, MI 48105.

Seasonal Movements and Habitats of Brown Trout in South Central Lake Ontario

By: D.C. Nettles, et al.
1987 Journal of Great Lakes Research, Vol. 14, No. 2, pp. 168-177.

Obtain from: International Association of Great Lakes Research, University of Michigan, 2200 Bonisteel Blvd., Ann Arbor, MI 48109.

Seiche, The

See IA. Boating.

Sheboygan Angler

By: Romy Pittner
A Sheboygan area Great Lakes sport fishermen magazine.
Obtain from: The Angler, 1536 N. 35th St., Sheboygan, WI 53081

Smelt - Dip Net To Dish

By: Jeff Gunderson
1988 4 pp.

A Lake Superior Advisory Notes publication.
Obtain from: Minnesota Sea Grant Program—see address list.

Smoking Fish at Home

By: Fred Snyder
1986 2 pp. Free

This fact sheet explains how to prepare and brine fish, to build and operate a smokehouse, and to store your smoked fish.

Obtain from: Ohio Sea Grant College Program—see address list.

Southern Lake Michigan Sportfishery: Angler Profiles and Specialization Index for Illinois and Indiana

By: James D. Absher, et al.
1987 130 pp. \$3.00

Contains a generalized angler profile, including fishing knowledge, preferences, and sociodemographics.

Obtain from: Illinois-Indiana Sea Grant Program—see address list.

Stock Structure of Rainbow Smelt in Western Lake Superior: Biochemical Genetics

By: Donald Schreiner

Obtain from: Minnesota Sea Grant Program—see address list.

Suitability of Coal-waste Blocks in the Freshwater Environment of Lake Ontario

By: George Flynn, et al.
1985 14 pp.

Obtain from: New York Sea Grant Institute—see address list.

Legal and Liability Considerations of Renting a Boat: Questions and Answers
See IA. Boating.

Modern Practical Seaman's Views on Commercial Sailing, A

By: H. F. Morin Scott
1983 FLSGP-W-83-002, pp. 132-154
Obtain from: Florida Sea Grant College Program—see address list.

Motor Boat and Sailing
See IA. Boating.

Navigation and Communication

By: Fred Horr
1971 MIT-E-71-002, pp. 131-135
Part of Shields Sailboat Search program.
Obtain from: Massachusetts Institute of Technology Sea Grant College Program—see address list.

Newspaper clippings from the 5-county area in the Illinois-Indiana Lake Michigan region—1986 to present

See IA. Boating.

Public Access Sites in Indiana

See IA. Boating.

Recreation and Weather Guide to the Minnesota Shore of Lake Superior

See IA. Boating.

Search Pattern

By: Fred Horr
1971 MIT-E-71-002, pp. 125-130.
Part of Shields Sailboat Search program.
Obtain from: Massachusetts Institute of Technology Sea Grant College Program—see address list.

Side Scan Sonar

1971 MIT-E-71-002, pp. 136-146.
Part of Shields Sailboat Search program.
Obtain from: Massachusetts Institute of Technology Sea Grant College Program—see address list.

Simplified Sail Handling for Yachts and Commercial Vessels

By: Frank Maclear
1983 In FLSGP-2-83-003, pp. 244-262
Obtain from: Florida Sea Grant College Program—see address list.

Western Lake Erie Recreational Climate Guide

See IA. Boating.

ID. Other Water Sports and Safety

Ambassador of the Sea: Share Your Experience

By: Bonnie Kay Schwan
1983 MICHU-SG-84-301
Conference on Underwater Education Proceedings, pp. 210-214 \$0.40
Obtain from: Michigan Sea Grant College Program—see address list.

Cold Water Drowning: A New Lease on Life

By: Martin J. Nemiroff
1977 MICHU-SG-77-104 13 pp. \$0.10
Detailed information on rescuing victims in a cold water drowning emergency. Includes graphics depicting rescue techniques.
Obtain from: Michigan Sea Grant College Program—see address list.

Cold Water Survival—Hypothermia

By: Stephen Stewart, et al.
1980 MICHU-SG-80-315
Brief description of hypothermia, first aid for the hypothermia victim, and hypothermia prevention.
Obtain from: Michigan Sea Grant College Program—see address list.

Commodore Wilbert E. Longfellow: Water Safety Crusader

Biography of Red Cross water safety program creator
Obtain from: American Red Cross, Mid-America Chapter, 43 E. Ohio St., Chicago, IL 60611 or nearest ARC chapter.

Diver Education Series Brochure

By: Lee H. Somers
1987 4 pp. Free
This brochure describes 18 inexpensive informational booklets about scuba-diving for novice and experienced divers.
Obtain from: Michigan Sea Grant College Program—see address list.

Feasibility Study of CPR in the Water

By: Nico March, et al.
1980 Journal reprint 7 pp.
Obtain from: California Sea Grant College Program—see address list.

Hooked!

By: Sheila Shafer
1984 4 pp.
A first aid publication.
Obtain from: Alaska Sea Grant College Program—see address list.

Swimming and Aquatic Safety

Obtain from: American Red Cross, Mid-America Chapter, 43 E. Ohio St., Chicago, IL 60611

Thermoregulation and Hypothermia in the Elderly

By: K. Cooper
1983 MINNU-B-83-001, pp. 35-36
Obtain from: Minnesota Sea Grant Program—see address list.

Wreck Diver

By: Kathy Kastilahn
Oct. 2, 1986 In Wilmette Life
This article focuses on a Northbrook, IL resident who has for nearly 20 years collected relics from shipwrecks while scuba diving in Lake Michigan.
Obtain from: Wilmette Life, 1232 Central Ave., Wilmette, IL 60091; (312)251-4300.

IIA. Our Great Lakes Heritage

Ancient Shores on Lake Erie

By: James Comiinsky, et al.
1982 EP-003 Teacher and youth manual
12 pp. \$3.00
Obtain from: Ohio Sea Grant College Program—see address list.

Around Lake Michigan

By: Jean R. Komaiko, et al.
1980 450 pp.
Discusses historical points of interest, the phenomena of the lake (storm, seiches), and the many recreational opportunities around the shoreline of the four states.
Obtain from: Libraries or bookstores in the Lake Michigan region, or Houghton Mifflin Co., 1 Beacon St., Boston, MA 02108.

Around the Shores of Lake Michigan—A Guide to Historic Sites

By: Margaret Beattie Bogue
1985 382 pp. \$19.95
Besides an 85-page overview of the 1,660 mile trip, the book devotes text to 182 points of historic and contemporary interest around the Lake.
Obtain from: Libraries or bookstores in the Lake Michigan region, or the University of Wisconsin Press, 114 N. Murray St., Madison, WI 53715.

Around the Shores of Lake Superior: A Guide to Historic Sites

By: Margaret Beattie Bogue, et al.
1979 179 pp.
Obtain from: local library.

Atlas of Great Lakes Indian History

By: Helen Hornbeck Tanner
1986 232 pp. \$57.50
An evocative text plus thirty-three highly detailed maps demonstrating the massive displacement of native communities from 1640 to 1871.
Obtain from: Libraries or bookstores in the Lake Michigan area, or University of Oklahoma Press.

Beacon Newsletter, The

By: Great Lakes Lighthouses Keepers Association
On-going
Contains a lighthouse bibliography.
Obtain from: Great Lakes Lighthouses Keepers Association, PO Box 2907, Southfield, MI 48037.



Beautiful Ships: a Story of the Great Lakes, The
By: John B. Prescott
1952

Story of a fisherman's family during the invasion of the sea lamprey.

Obtain from: Longmans, Green; ABC-CLIO, Inc., 2040 Alameda Padre Sierra, PO Box 4397, Santa Barbara, CA 93140-4397.

British Great Lakes Forts, The

By: Carl E. Krog
1986 Inland Seas, Vol. 42, No. 4 pp., 252-260

Obtain from: Inland Seas, Great Lakes Historical Society, 480 Main St., Vermilion, OH 44089.

Brownstone and Bargeboard - A Guide to Bayfield's Historic Architecture

By: Whitney Gould, and Stephen Wittman
1981 42 pp. \$1.00

Obtain from: University of Wisconsin Sea Grant Institute—see address list.

Call It North Country

By: John Bartlow Martin
300 pp. \$24.95 for cloth; \$10.95 for paperback (Add \$1.25 per book for shipping; 6% sales tax for Ohio residents).

Early exploration and lives of hunters, trappers, miners and lumberjacks of the upper peninsula.
Obtain from: The Great Lakes Bookseller, 108 W. Perry St., Port Clinton, OH 43452

Clear Water, Clean Water: Current Programs and Future Strategies for Managing Great Lakes Water Quality

See IIIA. Great Lakes Urban and Natural Resources.

Coastal Zone Management Information Exchange
By: Office of Ocean and Coastal Resource Management

Quarterly 40 pp. Free
Gives the status of state coastal zone management programs including those of Wisconsin, Michigan, Pennsylvania, New York, and Ohio (the other Great Lakes States do not have such programs).
Obtain from: National Oceanic and Atmospheric Administration, U.S. Department of Commerce, 1825 Connecticut Ave. N.W., Washington DC, 20235.

Coastlines

See IA. Boating.

Cultural, Economic and Historical Characteristics of the Green Bay Region
1976 144 pp.

Obtain from: University of Wisconsin Sea Grant Institute—see address list.

Directory of Great Lakes Educational Material

By: Great Lakes Science Advisory Board
1987 75 pp. Free

This comprehensive reference cites materials indexed by subjects and grades and divided by the type of material (book, newsletter, film, kit, etc.).
Obtain from: International Joint Commission, PO Box 32869, Detroit, MI 48232.

Diversion of Great Lakes Water—Part 1. Hydrologic Impacts and Part 2. Economic Impacts

By: Eric D. Loucks, et al.
1987 69 pp. \$4.00 each

This is an assessment of several diversion models for Great Lakes water, including the hydrologic and economic consequences of each model.
Obtain from: University of Wisconsin Sea Grant Institute—see address list.

Draft Environmental Impact Statement for a Proposed Diversion of Lake Michigan Water at Chicago

By: Keith Ryder
1988

Describes impacts of a project which would divert Lake Michigan water when the lake is above its normal level; when no flooding would occur downstream; and when no impact on navigation depths would occur on the rest of lakes system.
Obtain from: US Army Corps of Engineers, Chicago District Environmental Branch, 219 S. Dearborn St., Chicago, IL 60604.

Duel for the Dunes

By: Kay Franklin, et al.
1983 278 pp. \$18.95

A recounting of the dramatic saga of conflict that reveals the volatile personalities and politics behind the fierce struggle for a 45-mile stretch of Lake Michigan shoreline.
Obtain from: University of Illinois Press, 100 University Press, 54 E. Gregory, Champaign, IL 61820. In Chicago area, may be found at B. Dalton or Walden bookstores.

Edge of the Arrowhead

By: R. Lydecker
1982 60 pp. \$2.00

Provides thumbnail sketches of the history of Minnesota's North Shore.
Obtain from: Minnesota Sea Grant Program—see address list.

Evidence of Ancient Seas in Ohio

By: Susan Leach, et al.
1979 EP-010 Teacher and youth manuals
9 pp. and 7 pp. \$3.00

Obtain from: Ohio Sea Grant College Program—see address list.

Evolution of Water Resource Management: A Laurentian Great Lakes Case Study

By: H. J. Harris, et al.

1987 17 pp. Free

A reconstruction of the evolution of water resource management in the Great Lakes Basin, based on the case of Lower Fox River.

Obtain from: National Sea Grant Depository—see address list.

Faces of the Great Lakes

By: B. King

1977 190 pp.

Picture book containing information about the beginning of the Great Lakes. Discusses the fur trade, its changes, and other transformations.

Obtain from: Sierra Club Books, 530 Bush St., San Francisco, CA 94108.

Forever Open, Clear and Free

By: Lois Willie

1972

A history of the development of Chicago's lakefront.

Obtain from: Regnery Gateway Inc., 1130 17th St., NW, Washington, DC 20036.

From a Bailly Point of View

By: Olga M. Schiemann

Obtain from: Indiana Dunes National Lakeshore, 1100 N. Mineral Springs Rd., Porter, IN 46304.

Ghost Ships of the Great Lakes

By: Dwight Boyer

This book contains historical accounts of some of the famous lost sunken ships of the Great Lakes.

Obtain from: Local library or bookstore.

Governor's Conference on Lake Michigan-Illinois' Great Lake: Protecting and Developing a Valuable Natural Resource

By: Illinois Department of Energy and Natural Resources (ENR)

1986 249 pp.

Proceedings of the annual ENR conference, dealing with water quality, water quantity, shoreline and water uses, and other related research and policy issues.

Obtain from: ENR, Energy and Environmental Affairs Division, 325 W. Adams St., Springfield IL, 62706; (217)785-2800.

Grand Hotel

By: John McCabe

1987 250 pp. \$29.95 (Add \$1.25 per book for shipping; 6% sales tax for Ohio residents)

Contains over 200 photographs of the centennial of this famous hotel.

Obtain from: The Great Lakes Bookseller, 108 W. Perry St., Port Clinton, OH 43452.

Great Lakes - An Environmental Atlas and Resource Book, The

By: The United States Environmental Protection Agency, et al.

1987 44 pp.

A vividly colorful reference intended for both classroom and general public that explains both in narrative and maps, the Great Lakes physical environment and human activities around them.

Obtain from: USEPA, Great Lakes National Program Office, 230 S. Dearborn St., Chicago, IL 60604.

Great Lakes Basin Compact—Public Law 90-419

By: the 90th Congress

1968 9 pp.

This is the federal law that established the Great Lakes Commission. Includes legislative history.

Obtain from: Great Lakes Commission, The Argus II Building, 400 S. Fourth St., Ann Arbor, MI 48103.

Great Lakes Facts

1985 Brochures (New edition expected in 1989)

One brochure on the Great Lakes Basin and one on each of the Great Lakes.

Obtain from: Michigan Sea Grant College Program—see address list.

Great Lakes Guidebook, Vol. 1, Lakes Ontario and Erie, The

By: George Cantor

1985

Describes the attractions in the Great Lakes area. Includes maps, suggested walks, and scenic drives. Includes information about the War of 1812 on the Great Lakes.

Obtain from: University of Michigan Press, PO Box 1104, Ann Arbor, MI 48106.

Great Lakes Indians: A Pictorial Guide

By: William J. Kubiak

1970

Illustrations and narratives on dwellings, dress, physical features and cultural characteristics of three linguistic stocks known to have lived in the Great Lakes region. Excellent source.

Obtain from: Baker Publishers, Grand Rapids, MI or your local library.

Great Lakes Maritime History

By: Charles Feltner

1982

Includes references on ship history, shipwreck history, and Great Lakes history.

Obtain from: Seajay Publications, PO Box 2176, Dearborn, MI or your local library.

Lake Michigan Monitor

By: Lake Michigan Federation
Quarterly Newsletter 8 pp. Available with membership

Primarily contains information on Lake Michigan pollution and erosion issues.

Obtain from: Lake Michigan Federation, 8 S. Michigan Ave., #2010, Chicago, IL 60608; (312)263-5550.

Lakers, The

1987 128 pp. \$32.50

The first all-color pictorial of past and present Great Lakes vessels.

Obtain from: Great Lakes Boating Magazine, 830 N. State St., Chicago, IL 60610; (312)266-8400.

Land of the Inland Seas: The Historic and Beautiful Great Lakes Country

By: William D. Ellis
1974

Covers the period from the retreat of the Wisconsin glacier 15,000 years ago to the building of the Minnesota's Experimental City. Good source of illustrations, charts, and maps.

Obtain from: American West Publishers, 7000 E. Tanque Verde Rd., Suite 30, Tucson, AZ 85715, or local library.

Late Wisconsinian Glacial History of Northeastern Wisconsin and Western Upper Michigan

By: W. L. Peterson
1986 Bulletin 1652, 14 pp. \$2.25

Obtain from: United States Geological Survey, Books and Open-File Reports, Box 25425, Denver, CO 80225.

Law and the Lakes: Toward a Legal Framework for Safeguarding the Great Lakes Water Supply, The

By: The Center for the Great Lakes
1986 \$12.00 (10 copies or more/\$10.00 each)

A reference guide that examines the current Great Lakes Framework for managing consumptive uses and protecting from diversions.

Obtain from: The Center for the Great Lakes, 438 N. Michigan Ave., #1408, Chicago, IL 60611
ATTN: Publications Section; (312)645-0901.

Littoral Drift

See IA. Boating.

Memories of the Lakes: Told in Story and Picture

By: D.T. Brown
1967

Discusses the history of the Great Lakes, several major storms, a sea lock accident and many more subjects.

Obtain from: Freshwater Press, 1701 E. 12th St., Suite 3KW, Cleveland, OH 44114-3201.

Michigan Natural Resources Magazine - Special Lighthouse Issues

By: Michigan Department of Natural Resources
Jan./Feb.-1984, July/Aug.-1981 \$2.00

Obtain from: Outdoor Store, PO Box 30034, Lansing, MI 48909; (800)248-5848.

Naming, The

By: Conan B. Easton

Life on Washington Island in Lake Erie between 1800 and 1870 including the events of 1816 that led to the naming of the island.

Obtain from: Ohio Libraries

New York State Supplement to Coastal Problems and Resource Management

By: Bob Jaeger, et al.
1983 156 pp.

This contains student activities in coastal ecology and coastal management.

Obtain from: New York Sea Grant Institute—see address list.

Newspaper clippings from the 5-county area in the Illinois-Indiana Lake Michigan region—1986 to present

See IA. Boating.

Northern Lights

By: Charles K. Hyde
1984 \$30.00

A survey of Great Lakes lighthouses conducted by Wayne State University history professor for the U.S. Coast Guard.

Obtain from: Michigan Department of Natural Resources, PO Box 30034, Lansing, MI 48909; (800)248-5840 or Lake Michigan region libraries or bookstores.

Ohio's North Coast: A Resource in Transition

By: Dr. Charles E. Herdendorf
1987 FS-034 3 pp. Free

Information on the character of the Lake Erie lakeshore.

Obtain from: Ohio Sea Grant College Program—see address list.

Origin and Meaning of Place Names Along Lake Superior Shoreline Between Keweenaw Portage and Montreal River, The

By: Bernard C. Peters
1986 Michigan Academician, Vol. 19, No. 2, pp. 253-257

Obtain from: Michigan Academy of Science, Arts, and Letters, Toumy House, 2117 Washtenaw Ave., Ann Arbor, MI 48104.

Michigan Natural Resources Magazine - Special Lighthouse Issues

Origin and Meaning of the Name Sault Sainte Marie, The

By: Bernard C. Peters
1987 5 pp.

Obtain from: Illinois-Indiana Sea Grant Program--- See address list.

Our Great Lakes Connection: A Curriculum Guide for Grades Kindergarten Through Eight

By: Lynn Entine, et al.
1985 204 pp. Free (one per teacher)

This book contains many student activities that teach about the science, social science, and drama of the Great Lakes.

Obtain from: Environmental Resources Center, 216 Ag Hall, 1450 Linden Dr., Madison WI, 53706; (608)262-1377.

Preserving the Lights of the Straits

By: Mike Van Hoey
1986 Michigan History, Vol. 70, No. 5, pp. 24-29
Obtain from: Michigan History, Department of State, Michigan Bureau of History, Lansing, MI 48918.

Rock Island

By: Conan B. Eaton
64 pp. \$3.75

From pioneer times to the return of the island to public domain as a park.

Obtain from: The Great Lakes Bookseller, 108 W. Perry St., Port Clinton, OH 43452.

Sacred Sands: The Struggle for Community in the Indiana Dunes

By: J. Ronald Engel

This social history explains the events that led to the creation of the Indiana Dunes National Lakeshore.

Obtain from: Lake Michigan regional libraries or northwest Indiana bookstores.

Sault Ste. Marie Canal: A Chapter in the History of Great Lakes Transportation, The

By: Brian Osborne, et al.
1986 148 pp. \$9.00

Catalogue number: No. R61-2-9-32E

Obtain from: The Canadian Government Publishing Centre, Ottawa, Ontario K1A 0S9.

Secret Mission

See ID. Other Water Sports and Safety.

Seiche, The

See IA. Boating.

Souvenirs of Lake Michigan: An Interdisciplinary Teachers Workshop at the Illinois Beach Park

By: The Illinois Department of Conservation
1978 100 pp.

Obtain from: Illinois Department of Transportation, Division of Water Resources, Rm. 1606, 310 S. Michigan, Chicago IL 60604; (312)793-5948.

Spell of the White Sturgeon, The

By: Jim Kjelaard
1953

A novel about Great Lakes commercial fishermen of the early 19th century.

Obtain from: Dodd, Mead Publishers, 71 5th Ave., New York, NY 10003, or local library.

Strange Adventures of the Great Lakes

By: Dwight Boyer
1974

Stories about vessels on the Great Lakes.

Obtain from: Dodd, Mead Publishers, 71 5th Ave., New York, NY 10003, or local library.

Tecumseh's Last Stand

By: John Sugden
1986 286 pp. \$19.95

Account of the Indian leader's actions in the latter part of the War of 1812

Obtain from: University of Oklahoma Press, 1005 Asp Ave., Norman, OK 73019.

Titanic of Lake Michigan, The

By: Henry Lange
Feb 3, 1988 1 pp.

This newspaper article reveals that the huge ship, Chicora, may have been located after its mysterious disappearance 93 years ago.

Obtain from: News Dispatch, 121 West Michigan Blvd., Michigan City, IN 46360.

Tribute to the Great Lakes, A

By: Michigan Natural Resources Magazine
May/June, 1986

Contains sketches and articles about the history, shipping, weather, policy, fisheries, economic development, recreation, water quality, research and future prospects of each lake.

Obtain from: Michigan Department of Natural Resources, PO Box 30034, Lansing, MI 48909.

Twine Line

See IA. Boating.

Upwellings

See IA. Boating.

Washington Island: 1836-1876

By: Conan B. Eaton
85 pp. \$6.50 (Add \$1.25 per book for shipping/6% sales tax for Ohio residents.)
History of the settlement through Yankco, Irish, and Scandinavian periods.
Obtain from: The Great Lakes Bookseller, 108 W. Perry St., Port Clinton, OH 43452.

Water Resources Management in Ohio: 1830-1860

By: Gene Krauss
1980 NY SGI-U-80-002, pp. 107-122
Obtain from: New York Sea Grant Institute—see address list.

We Have Met the Enemy

By: Dorothy Briss, et al.
1982 EP-021 Teacher and youth guides
\$2.00
A series of activities that allow students to experience various aspects of the War of 1812 including its causes, the role of Lake Erie, and how the war was won.
Obtain from: Ohio Sea Grant College Program—see address list.

Wisconsin, Blessed with Abundant Natural Resources, Strives to Balance Environmental Controls, Economic Growth

By: Bureau of National Affairs
1986 Environment Reporter, Sept. 9, pp. 677-680

Obtain from: Environment Reporter, The Bureau of National Affairs, Inc., 1231 25th St., NW, Washington, DC 20037.

Wisconsin Coastal History Trails: Lake Michigan

By: James Purinton
1976 70 pp.
Obtain from: Wisconsin Coastal Management Development Program, c/o Division of Energy, Intergovernmental Relations — Coastal, PO Box 7868, Madison, WI 53707.

Wisconsin Coastal History Trails: Lake Superior

By: James Purinton
1976 45 pp.
Obtain from: Wisconsin Coastal Management Development Program, c/o Division of Intergovernmental Relations — Coastal, PO Box 7868, Madison, WI 53707.

Wreck Diver

See ID. Other Water Sports and Safety.

IIB. The History of Canals in the Midwest

Big Duch, Ohio Historical Society Handbook Series, The

By: Ohio Historical Society
1971
Obtain from: Ohio Historical Society, or local library.

Birth of the Erie Canal, The

By: Harvey Chalmers, II
1960
Obtain from: Twayne Publishers, New College and University Press, PO Box 1392, Schenectady, NY 12301, or local library.

Canal Celebrations in Old Fort Wayne

By: Staff of Allen County Public Library
1953
Presents various accounts of the history of the Wabash and Erie Canal taken from newspapers at that time.
Obtain from: Allen County Public Library, 900 Webster St., PO Box 2270, Fort Wayne, IN 46801.

Concerning the Character of the Architectural Legacy of the Illinois and Michigan Canal Corridor between Summit and Joliet

By: C. William Westfall
1981
Obtain from: Local library.

Erie Water West: A History of the Erie Canal 1792-1854

By: Ronald E. Shaw
1966
Obtain from: University Press of Kentucky, 663 S. Limestone St., Lexington, KY 40506-0336, or local library.

Historic Portage-Portage Canal

By: Wisconsin State Historical Society
1968
Obtain from: The Wisconsin State Historical Society, 816 State St., Madison, WI 53706, or local library.

History of the Illinois-Michigan Canal

By: LaSalle County Conservation Association
1962
Obtain from: LaSalle County Conservation Association or local library.

W
I
B
T
H
E
H
I
S
T
O
R
Y
O
F
C
A
N
A
L
S
I
N
T
H
E
M
I
D
W
E
S
T

How the Irish Built the Erie

By: Harvey Chalmers II
1964

Obtain from: Twayne Publishers, New College and University Press, PO Box 1392, Schenectady, NY 12301, or local libraries.

Indiana's Canal Heritage

By: Alvin F. Harlow
1926

Discusses the canal-building expansion of the early nineteenth century American history as it spread westward through Pennsylvania and Ohio into Indiana.

Obtain from: Appleton Century-Crofts, Inc., Prentice Hall, Division of Simon and Schuster, Rte. 9W, Englewood Cliffs, NJ 07675, or local library.

Long Haul West: The Great Canal Era, 1817-1850, The

By: Madeline Sadler Waggoner
1958

A narrative of pioneers' experiences during the canal era. Includes stories of traveling by trail, canal, or railroads.

Obtain from: G.P. Putman's Sons, The Putnam Publishing Group, 200 Madison Ave., New York, NY 10016, or local library.

Ohio Canal Era

By: Ohio Historical Society
1969

Obtain from: Pioneer Press, 37 S. Palouse St., Walla Walla, WA 99362, or local library.

Ohio Canals

By: Rosanne Fortner, et al.
1981 EP-015 4 pp. \$3.00

Teacher and youth guides.

Obtain from: Ohio Sea Grant College Program—see address list.

Old Towpaths: The Story of the American Canal Era

By: Alvin F. Harlow
1964

Obtain from: Local library.

Sault Ste. Marie Canal: A Chapter in the History of Great Lakes Transportation, The

See IIA. Our Great Lakes Heritage.

Towpath Guide

Obtain from: Illinois Canal Society or local library.

IIC. Arts and Crafts of the Great Lakes

Ambassador of the Sea: Share Your Experience
See ID. Other Water Sports and Safety.

Directory of Great Lakes Educational Material
See IIA. Our Great Lakes Heritage.

Gyotaku — Japanese Fish Printing
See IB. Sportfishing.

Gyotaku Japanese Fishing Printing—Youth and Leader guide
See IB. Sportfishing.

Knowing The Ropes
See IA. Boating.

Last Northwood Reader, The

By: Cully Gage
156 pp. \$7.49 (Add \$1.25 per book for shipping/6% sale tax for Ohio residents.)

Obtain from: The Great Lakes Bookseller, 108 W. Perry St., Port Clinton, OH 43452.

Make Your Own Fish Trophy

By: Sandor P. Schuman
1977 18 pp.

Obtain from: New York Sea Grant Institute—see address list.

Our Great Lakes Connection: A Curriculum Guide for Grades Kindergarten through Eight
See IIA. Our Great Lakes Heritage.

Rope

By: H. David Greene
1980 2 pp.

This fact sheet is part of a set of aquatic activities for youth.

Obtain from: New York Sea Grant Institute—see address list.

Souvenirs of Lake Michigan: An Interdisciplinary Teachers Workshop at the Illinois Beach Park
See IIA. Our Great Lakes Heritage.

Up North

By: Sam Cook
\$14.95 (Add \$1.25 per book for shopping/6% tax for Ohio residents.)

A collection of essays and stories of the North Country.

Obtain from: The Great Lakes Bookseller, 108 W. Perry St., Port Clinton, OH 43452.

Water As Metaphor

By: Robert E. Najem
1982 6 pp. Available as loan copy.
Obtain from: National Sea Grant Depository—see address list.

IID. Disasters of the Great Lakes

Computer Animation of Storm Surge Predictions

By: Charles M. Libicki, et al.
1985 RS-053 Journal Reprint
16 pp. Free
Shows how the computer can be used to more reliably and quickly predict storm surges which are nature's greatest causes of erosion.
Obtain from: Ohio Sea Grant College Program—see address list.

Death's Door

By: Conan B. Eaton
34 pp. \$3.75 (Add \$1.25 per book for shipping/6% sales tax for Ohio residents.)
History of the notorious strait between Green Bay and Lake Michigan.
Obtain from: The Great Lakes Bookseller, 108 W. Perry St., Port Clinton, OH 43452.

Fire and Ice

By: Robert Wells, et al.
450 pp. \$13.95
A two volume set including *Fire at Peshigo*, the story of the 1871 fire that killed more people and did more damage than the Chicago fire, and *Shipwreck on Lake Michigan*.
Obtain from: The Great Lakes Bookseller, 108 W. Perry St., Port Clinton, OH 43452.

Great Lakes Maritime History

See IIA. Our Great Lakes Heritage.

Great Lakes Storm Surge Flood Forecasting Methods

By: Keith W. Bedford, et al.
1980 RS-015 Proceedings—Urban Stormwater Management in Coastal Areas 10 pp.
Obtain from: Ohio Sea Grant College Program—see address list.

Great Lakes Storm Surge Planning Program (SSPP)

By: National Oceanic and Atmospheric Administration
1987 9 pp.
Obtain from: Water Resources Center Library, University of Illinois, 2535 Hydrosystems Lab, 205 N. Mathews, Urbana, IL 61801.

Great Lakes Triangle, The

By: Rosanne Fortner
1982 EP-107
Teacher and youth guides \$3.00
Teachers guide to three classroom activities leading to a consideration of fact and fiction about the disappearance of planes and ships in the Great Lakes area.
Obtain from: Ohio Sea Grant College Program—see address list.

Great Stories of the Great Lakes: Thrilling Tales of Tragedy, Humor, and Heroism on the World's Greatest Freshwater Seas

See IIA. Our Great Lakes Heritage.

Historic Trends and Occasional Catastrophes

By: Larry R. McCormick, et al.
1984 13 pp.
Obtain from: New York Sea Grant Institute—see address list.

Lake Erie Response to the January 26, 1978 Cyclone, The

By: J. Steven Dingman
1984 RS-017 In Journal of Geophysical Research, 89 (C4): 6427-6445, July 20
Obtain from: Ohio Sea Grant College Program—see address list.

Memories of the Lakes: Told in Story and Picture

See IIA. Our Great Lakes Heritage.

North Shore Weather Wisdom

By: Bruce Munson and Leonard Peterson
1988 SAN #11 8 pp. Free
Obtain from: Minnesota Sea Grant Program—see address list.

Oil Spills: A Coastal Resident's Handbook

By: John T. Omohundro
Obtain from: New York Sea Grant Institute—see address list.

Our Great Lakes Connection: A Curriculum Guide for Grades Kindergarten Through Eight

See IIA. Our Great Lakes Heritage.

Record St. Clair River Ice Jam of 1984

By: J.A. Derecki, et al.
1986 In Journal of Hydraulic Engineering, Vol. 112, No. 12, pp. 1182-1194
Obtain from: Great Lakes Environmental Research Laboratory, 2205 Commonwealth Blvd., Ann Arbor, MI 48105-1593.

Secret Mission

See ID. Water Sports and Safety.

Basic Water Environmental Series

1979

Member's Manual 4-H1044 \$0.70
Leader/Teacher Guide 4-H1045 \$0.70

Leader/teacher and member/student guide booklets with numerous teaching activities. Basic introductory material.

Obtain from: Cooperative Extension Service, MSU Bulletin Office, 10-B Agriculture Hall, Michigan State University, East Lansing, MI 48824-1039.

Beaches are Shore Protection

By: Frank Lichtkoppler
1986 FS-020 Free

Briefly discusses the nature of beaches and how they can help prevent coastline erosion.

Obtain from: Ohio Sea Grant College Program—see address list.

Benthic Community and Sediment Quality

Assessment of Port Hope Harbour, Lake Ontario

By: D.R. Hart, et al.
1986 In Journal of Great Lakes Research, Vol. 12, No. 3, pp. 206-220

Obtain from: International Association of Great Lakes Research, University of Michigan, 2200 Bonisteel Blvd., Ann Arbor, MI 48109.

Biogeochemistry of Polychlorinated Biphenyls in the Acushnet River Estuary, Massachusetts

By: John W. Farrington, et al.
1986 24 pp.

This paper helps one to better understand how PCBs and related organic toxics distribute and concentrate in fish and how they affect public health standards.

Obtain from: Woods Hole Oceanographic Institute Sea Grant—see address list.

Biological Removal of Mercury from Toxic Waste

By: Jeffrey Williams, et al.
1985 RS-058 8 pp. Free

The paper shows evidence that a certain strain of bacteria can remove most mercury from a typical sewage and industrial waste sample.

Obtain from: Ohio Sea Grant College Program—see address list.

Bluff Slumping and Stability: A Consumer's Guide

By: Suzanne Tainter
1982 MICHU-SG-82-902 65 pp.
\$2.00

Natural forces (erosion) and human activities which contribute to bluff instability are defined and possible control measures are discussed.

Obtain from: Michigan Sea Grant College Program—see address list.

Calculating Stream Flow

By: David H. Greene
1980 2 pp.

Part of a fact sheet set of aquatic activities for youth.

Obtain from: New York Sea Grant Institute—see address list.

Chemical Limnology of Nonpolar Organic Contaminants: Polychlorinated Biphenyls in Lake Superior, The

By: S.J. Eisenreich
1987 81 pp.

This describes the characteristics of PCBs and how it has spread in the lake.

Obtain from: Minnesota Sea Grant Program—see address list.

Civic Solution—Lake Forest Shoreline Restoration

By: John F. Fischbach, et al.
1987 15 pp.

Also in the Proceedings of Coastal Zone '87, the fifth Symposium on coastal and ocean management, May 26-29, 1987 Vol. 4, pp. 4406-20

Obtain from: City Manager, City of Lake Forest, 220 E. Deerpath, Lake Forest, IL 60045.

Clear Water, Clean Water: Current Programs and Future Strategies for Managing Great Lakes Water Quality

By: The Center for the Great Lakes
1986 \$12.00

A summary of a larger two volume set on U.S. and Canada Great Lakes water quality laws and programs, plus the proceedings of the 1986 Summit on the subject.

Obtain from: The Center for the Great Lakes, 435 N. Michigan Ave, #1408, Chicago, IL 60611, Attn: Publications; (312)645-0901.

Climatic Changes, Population Growth, and Their Effects on Great Lakes Water Supplies

By: Stewart Cohen
1986 In Professional Geographer, Vol. 38, No. 4, pp. 317-323

Obtain from: Professional Geographer, Association of American Geographers, 1710 16th St., NW, Washington, DC 20009.

Coastal Design with Natural Processes Along the Ocean and Great Lakes Coastlines of the U.S.—An Introduction

By: Stephen Lopez
1985 32 pp.

This booklet concentrates on describing how erosion protective vegetation plans can control erosion of both beaches and bluffs.

Obtain from: New York Sea Grant Institute—see address list.

47

Dioxin in Great Lakes Fish

By: Dave DeVault, et al.
1986 15 pp.

A limited number of carp and trout fillet samples were analyzed around the Great Lakes for the "National Dioxin Study." This analysis shows the most potentially harmful areas to be examined. Obtain from: U.S. EPA Great Lakes Program Office, 536 Clark St., Chicago, IL 60605; (312)353-1325.

Directory of Great Lakes Educational Material
See IIA. Our Great Lakes Heritage.

Diver Assessment of the Inshore Southeastern Lake Michigan Environment Near the DC Cook Nuclear Plant, 1973-82

By: John A. Dorr III, et al.
1986 Special Report No. 120 160 pp.
Obtain from: Center for Great Lakes and Aquatic Sciences (Great Lakes Research Division) 2200 Bonisteel Blvd., Ann Arbor, MI 48109.

Diversion of Great Lakes Water. Part 1. Hydrologic Impacts; Part 2. Economic Impacts
See IIA. Our Great Lakes Heritage.

Do You Really Understand the Fish Consumption Advisory?

By: Chris Pennisi
1987 Article in The Helm newsletter,
Fall/Winter 1987-88 2 pp. Free
Explains how the Lake Michigan Sportfish Consumption Advisory was developed, and what is meant by terms such as "risk" or "FDA Standard." Obtain from: Illinois-Indiana Sea Grant Program—see address list.

Draft Environmental Impact Statement for a Proposed Diversion of Lake Michigan Water at Chicago

See IIA. Our Great Lakes Heritage.

Dynamics of Lake Michigan Phytoplankton: Primary Production and Growth

By: Gary L. Fahenstiel, et al.
1987 Journal Reprint Canadian Journal of Fisheries and Aquatic Sciences, Vol. 44, No. 3, pp. 499-508

Obtain from: Canadian Journal of Fisheries and Aquatic Sciences, Scientific Information and Publications Branch, 200 Kent St., Ottawa Ont. K1A 0E6 CANADA

Dynamics of Lake Michigan Phytoplankton: Recent Changes in Surface and Deep Communities

By: Gary L. Fahenstiel, et al.
1987 Journal Reprint Canadian Journal of Fisheries and Aquatic Sciences, Vol. 44, No. 3, pp. 509-524

Obtain from: Canadian Journal of Fisheries and Aquatic Sciences, Scientific Information and Publications Branch, 200 Kent St., Ottawa Ont. K1A 0E6 CANADA

Earthwatching III

By: University of Wisconsin Sea Grant Institute and University of Wisconsin Institute for Environmental Studies
1989 144pp. \$5.00

Series of short informational items on the full range of ecological issues and events with an emphasis on the Great Lakes. Easily understood by youngsters. Obtain from: University of Wisconsin Sea Grant Institute—see address list.

Ecological Effect of Rubble-mound Breakwater Construction and Channel Dredging at West Harbor, Ohio (western Lake Erie)

By: B.A. Manny, et al.
1985 Technical Report, EL-85-10 110 pp.
Obtain from: Environmental Laboratory, U.S. Army Engineer Waterways Experiment Station, PO Box 631, Vicksburg, MS 39180-0631.

Effect of Influent Phosphorus Reductions on Great Lakes Sewage Treatment Costs

By: W.C. Sonzogni, et al.
1986 In Water Resources Bulletin Vol. 22., No. 4, pp. 623-627

Obtain from: Water Resources Bulletin, American Water Resources Assoc., 5410 Grosvenor Lane, Suite 220, Bethesda, MD 20814.

Effect of Lake Erie on Climate, The

By: J. D. Meinke, et al.
1979 EP-002 Teacher guide (9 pp.) and student workbook (9 pp.) \$3.00

Discusses effect of temperature on movement of air, land, and sea breezes and how they influence climate and economy near large bodies of water. Obtain from: Ohio Sea Grant College Program—see address list.

Effect of Lake Erie on Ohio's Temperature, The

By: James Meinke, et al.
1985 EP-001 Teacher guide and student workbook (9 pp.) \$3.00
Differences in soil and water heat absorption and release show how lakes and oceans moderate land temperatures. Obtain from: Ohio Sea Grant College Program—see address list.

49

Evidence for the Lake Chippewa Extreme Low-water Stage in Lake Michigan

By: Roger Bader, et al.
1987 In Journal of Great Lakes Research,
Vol.13 No.2 5 pp.

Obtain from: International Association of Great Lakes Research, University of Michigan, 2200 Bonisteel Blvd., Ann Arbor, MI 48109.

Evolution of Water Resource Management: A Laurentian Great Lakes Case Study
See IIA. Our Great Lakes Heritage

Executive Summary - Shoreline Situation, Indiana Dunes National Lakeshore

By: Great Lakes Coastal Research Laboratory
1986 38 pp. Free

This report summarizes the research conducted by the Purdue University team on the erosion situation along three reaches of this Lake Michigan National Lakeshore.

Obtain from: Indiana Dunes National Lakeshore, 1100 N. Mineral Springs Rd., Porter, IN 46304; (606)451-3651.

Facing the Lake: The Coastwatchers of Racine County, Wisconsin

By: J. Phillip Keillor, et al.
1984 Journal Reprint 19 pp.

Obtain from: University of Wisconsin Sea Grant Institute—see address list.

Fall Beachcombing

By: Suzanne Tainter
1978 6 pp. MICHU-ST-78-305

Describes natural treasures that can be found on Great Lake Beaches.

Obtain from: Michigan Sea Grant College Program—see address list.

Field and Laboratory Studies of the Toxicity to Phytoplankton of Polychlorinated Biphenyls

By: C. Donald Powers, et al.
1982 8 pp.

Obtain from: New York Sea Grant Institute—see address list.

Finding Economical Solutions for Dredged Material Disposal

By: Carol Cutshall, et al.
1987 In Proceedings of Coastal Zone '87, the Fifth Symposium on Coastal and Ocean Management, May 26-29, 1987, Vol. 4, pp. 4232-45

Obtain from: Wisconsin Department of Administration, 101 S. Webster, PO Box 7864, Madison, WI, 53707.

First Annual Review of the Great Lakes Toxic Substance Control Agreement

By: Council of Great Lakes Governors
1987

Reports the progress that state governments have made in implementing the six principles of the Council of Great Lakes Governors' Toxic Substance Control Agreement of 1986.

Obtain from: Local libraries or Governor's office.

Fish Preparation and Consumption Guide
See IB. Sportfishing.

Five Year Program Strategy for Great Lakes National Program Office of the US Environmental Protection Agency; 1986-1990

1985 49 pp.

Obtain from: Great Lakes National Program Office, US EPA, 536 S. Clark St., Chicago, IL 60605; (312)353-2117.

Formation of Toxaphene-like Contaminants during Simulated Paper Pulp Bleaching

By: Richard Larsen, et al.
1986 23 pp.

Toxaphene is a contaminant found in the Great Lakes. This research begins to explain possible sources of toxaphene.

Obtain from: Water Resources Center, University of Illinois, 2535 Hydrosystems Lab, 205 N. Mathews, Urbana, IL 61801.

Geography of the Great Lakes

By: J. L. Timmons, et al.
1980 EP-014 Teacher guide (7 pp.) and student workbook (17 pp.) \$3.00

Obtain from: Ohio Sea Grant College Program—see address list.

Geomorphology and Stability of Southwestern Lake Superior Coastal Slopes

By: M.N. Schultz, et al.
1984 6 pp.

Provides classifications and geotechnical descriptions of glacial till slopes along the southwestern shore of Lake Superior.

Obtain from: University of Wisconsin Sea Grant Institute—see address list.

Getting Coastal Permits: Regulatory Programs on New York's Great Lakes Coast

By: Charles R. O'Neill, Jr.
1985 19 pp. \$0.50

This booklet explains the entire process of getting an erosion protection structure approved in New York state.

Obtain from: New York Sea Grant Institute—see address list.

*Governor's Conference on Lake Michigan—
Illinois' Great Lake: Protecting and Developing a
Valuable Natural Resource, A*
See IIA. Our Great Lakes Heritage.

Great Lakes, The

By: John Heritage, editor
1985 32 pp.

Obtain from: US Environmental Protection
Agency, Great Lakes Program Office
536 S. Clark St., Chicago, IL 60605; (312)353-
2117.

*Great Lakes—An Environmental Atlas and
Resource Book, The*

See IIA. Our Great Lakes Heritage.

Great Lakes Facts Brochures

See IIA. Our Great Lakes Heritage.

Great Lakes Region in Children's Books, The

By: Donna Taylor, editor
1980

A selected annotated listing of curriculum-oriented
books about Illinois, Indiana, Michigan, Minne-
sota, Ohio, Ontario, and Wisconsin, as well as their
bordering lakes.

Obtain from: Local library or Green Oaks Press
Publishers, 9339 Spicer Road, Brighton, MI 48116.

*Great Lakes Legal Seminar: Diversion and
Consumption Use*

By: The Center for the Great Lakes
1986 \$10.00 (10 or more copies, \$8 each)

A collection of papers presented at a 1985 seminar
attended by leading U.S. and Canadian water law
experts.

Obtain from: The Center for the Great Lakes,
435 N. Michigan Ave. #1408 Chicago, IL 60611.
Attn: Publications; (312)645-0901.

*Great Lakes Regional Fallout Source Functions,
NOAA Technical Memorandum ERL GLERL-56*

By: J.A. Robbins
1985 22 pp.

Obtain from: Great Lakes Environmental Research
Laboratory, 2205 Commonwealth Blvd., Ann
Arbor, MI 48105-1593.

Great Lakes Reporter, The

See IIA. Our Great Lakes Heritage.

*Great Lakes Shore Erosion and Flooding Assis-
tance Programs*

By: Great Lakes Commission
1987 13 pp. \$1.25

Obtain from: Great Lakes Commission, The Argus
II Building, 400 S. Fourth St., Ann Arbor, MI
48103.

Great Lakes Speakers Bureau Directory

By: Great Lakes Commission
1989 80 pp. \$5.00

Lists nearly 400 experts interested and available to
make presentations on a variety of Great Lakes
subjects—water quality, fisheries, geology, waste
management, recreation, shipping, and others.

Obtain from: Great Lakes Commission, The Argus
II Building, 400 S. Fourth St., Ann Arbor, MI
48103.

*Great Lakes Toxic Hotspots: A Citizen's Action
Guide*

By: David Fogarty
1985 49 pp.

Obtain from: The Lake Michigan Federation,
59 E. Van Buren, #2215, Chicago, IL 60603;
(312)939-0838.

Great Lakes' Troubled Waters, The

By: Charles E. Cobb, Jr.
1987 36 pp.

Obtain from: Local libraries.

Great Lakes United, The

Quarterly

Obtain from: Great Lakes United, State University
College at Buffalo, Cassety Hall, 1300 Elmwood
Ave., Buffalo, NY 14222; (716)886-0142.

Great Lakes Water Levels

1986 Free

Booklet with maps, graphs, and drawings regarding
level cycles, controls and forecasting techniques.

Obtain from: The Information Unit, Canada
Center for Inland Waters, PO Box 5050, Burling-
ton, Ontario L7R 4A6, CANADA.

*Great Lakes Water Quality Agreement: An
Evolving Instrument for Ecosystem Management*

By: Robert E. Stein, et al.
1986 Environment, Vol. 28., No. 6, pp. 25-27

Obtain from: Environment, Heldref Publications,
4000 Albemarle St., NW, Washington, DC 20016.

*Great Lakes Water Quality Agreement of 1978
(as Amended in 1987)*

By: Lee Thomas, et al.
1987 Free

The amendments strengthen each signing party's
accountability and contain ten new sections
ranging from ranking of cultural pollutants to
providing a stronger citizen role.

Obtain from: International Joint Commission,
Regional Office, PO Box 32869, Detroit, MI
48232.

Great Lakes Water Quality Improvement

By: J.V. DePinto, et al.
1986 Environmental Science and Technology,
Vol. 20, No. 8., pp. 752-759
Obtain from: Environment Science and Technol-
ogy, American Chemical Society, 1155 16th St.,
NW., Washington, DC 20036.

Ground-water Data for Michigan, 1985

By: U.S. Department of Interior, Geological
Survey
1986 50 pp. Open-File Report; 86-417
Obtain from: U.S. Geological Survey, District
Chief, 6520 Merchantile Way, Suite 5, Lansing,
MI 48910.

Guide to Coastal Erosion Processes, A

By: Charles O'Neil, Jr.
1985 14 pp.
This bulletin gives a better understanding of
natural coastal processes that cause shoreline
erosion.
Obtain from: New York Sea Grant Institute—see
address list.

*Guidelines for the Effective Use of Floating Tire
Breakwaters*

By: C.T. Bishop, et al.
1983 19 pp.
Obtain from: New York Sea Grant Institute—see
address list.

*HELM—Happenings and Educational Activities
Around Lake Michigan, The*
See IA. Boating.

Help Yourself

1978 Free
A discussion of Great Lakes erosion problems
and various engineering methods of shoreline
protection.
Obtain from: U.S. Army Corps of Engineers,
North Central Division, 536 S. Clark St., Chicago,
IL 60605.

Homeowner's Guide to Reducing Water Pollution

By: West Michigan Environmental Action Council
1987 27 pp. \$0.40 (complete set \$1.00)
One of a series of six booklets on controlling non-
point pollution.
Obtain from: West Michigan Environmental
Action Council, 1432 Wealthy S.E., Grand Rapids,
MI 49507; (606)451-3051.

*How to Use Fill Material in Stabilizing Shoreline
Bluffs or Banks*

1986 Pennants fact sheet series 2 pp.
Obtain from: University of Wisconsin Sea Grant
Institute—see address list.

Human Health and Lake Michigan Fish

See IB. Sportfishing.

*IAGLR-87, Program and Abstract of 30th
Conference*

By: International Association of Great Lakes
Research
1987 64 pp.
This booklet provides an overview of the latest
Great Lakes research topics and lists sources to
contact for additional information.
Obtain from: International Association of Great
Lakes Research, 2200 Bonisteel, University of
Michigan, Ann Arbor, MI 48109.

Illinois Water Quality Report

By: Division of Water Pollution Control,
Planning Section
1988 Free
This report addresses the water quality assessment
efforts of the State of Illinois for fiscal years 1986
and 1987.
Obtain from: Illinois Environmental Protection
Agency, 2200 Churchill Rd., PO Box 19276,
Springfield, IL 62794-9276.

Illinois Water Resource Directory

By: Water Resources Center, University of Illinois
1986 55 pp.
Obtain from: Water Resources Center, University
of Illinois, 2535 Hydrosystems Lab, 205 N.
Mathews, Urbana, IL 61801.

*Impacts of CO₂-induced Climatic Changes on
Water Resources in the Great Lakes Basin*

By: Stewart J. Cohen
1986 In Water Resources Bulletin, Vol. 8,
pp. 135-153
Obtain from: American Water Resources
Association, 5410 Grosvenor Lane, Suite 220,
Bethesda, MD 20814.

*Implications of Interbasin Diversions, Consump-
tive Use, and the Greenhouse Effect on Future
Great Lakes Water Management*
See IIA. Our Great Lakes Heritage.

*Improving the Performance of Wooden Waterfront
Structures and Boats*
See IA. Boating.

*Incidence of Deformities in Chironomus Spp. from
Port Hope Harbour, Lake Ontario, The*

By: W.F. Warwick, et al.
1987 In Journal of Great Lakes Research,
Vol.13, No.1, 5 pp.
Obtain from: International Association of Great
Lakes Research, University of Michigan, 2200
Bonisteel Blvd., Ann Arbor, MI 48109.

Indiana Environment, The
 Bimonthly newsletter

Obtain from: The Indiana Department of Environmental Management, Office of External Affairs, 105 S. Meridian St., PO Box 6015, Indianapolis, IN 46206; (317)232-8560.

Indiana Shoreline Erosion, Vols. II and III
 1982 150 pp.

Obtain from: US Army Corps of Engineers, Chicago District, 219 S. Dearborn, Chicago, IL 60604.

Indiana Waste Exchange

By: Environmental Quality Control, Inc.
 Ongoing

This catalog lists waste materials which have beneficial and commercial value.

Obtain from: Indiana Department of Environmental Management, Office of Tech. Assistant, 105 S. Meridian, PO Box 6015, Indianapolis, IN 46206; (317)232-8172.

International Joint Commission Annual Report

This organization advises the US and Canadian governments on international Great Lakes issues.
 Obtain from: International Joint Commission Great Lakes Regional Office Information Services, PO Box 32869, Detroit, MI 48232.

Introduction to Michigan's Water Resources

By: Institute of Water Research
 1987 64 pp. \$ 4.95

Contains 16 color maps and 35 graphs, photos and illustrations that help the reader to understand Michigan's water resources and their need to be carefully managed.

Obtain from: Michigan State University, 334 Natural Resources Bldg., East Lansing, MI 48824; (517)353-3742.

Key Actions to Restore Beneficial Uses of the Lower Green Bay Area of Concern: A Summary Report

By: H.J. Harris
 1987 31 pp. Free

This report outlines priorities for rehabilitating Green Bay.

Obtain from: University of Wisconsin Sea Grant Institute—see address list.

Lacustrine Lessons

See IIA. Our Great Lakes Heritage.

Lake Erie and Changing Lake Levels

By: Carolyn Farnsworth, et al.
 1985 EP-005 9 pp. \$3.00

Set of activities included in this teacher and youth guide.

Obtain from: Ohio Sea Grant College Program—see address list.

Lake Erie Facts

See IIA. Our Great Lake Heritage.

Lake Erie Shore Erosion

By: Frank Lichtkoppler
 1986 Free

Discusses the two main shore erosion processes: wave erosion and mass wasting.

Obtain from: Ohio Sea Grant College Program—see address list.

Lake Huron 1980 Intensive Survey, Summary Report, Report to the Surveillance Work Group

See IIA. Our Great Lakes Heritage.

Lake Level Effects as Measured from Aerial Photos

By: John G. Lyon, et al.
 1984 RS-030 Journal Reprint 9 pp.

Obtain from: Ohio Sea Grant College Program—see address list.

Lake Michigan Monitor

See IIA. Our Great Lakes Heritage.

Lake Superior Game, The

By: Barbara Liukkonen
 1989 12 pp. Free

Obtain from: Minnesota Sea Grant Program—see address list.

Lake Superior Water Quality Issues: Recommendations for Action

By: Great Lakes United
 1987 Report

Represents a citizen's agenda for water quality programs developed at the Lake Superior regional meeting.

Obtain from: Great Lakes United, State University College at Buffalo, Cassety Hall, 1300 Elmwood Ave., Buffalo, NY 14222; (716)886-0142.

Lake Superior Water Supply Forecasting

By: T.E. Croley II, et al.
 1987 Preprint volume for the Sixth Conference on Hydrometeorology, Indianapolis, Indiana, October 29-November 1, 1985

Obtain from: Great Lakes Environmental Research Laboratory, 2205 Commonwealth Blvd., Ann Arbor, MI 48105-1593.

Lake, Great Lakes: An Environmental History, The

By: Ashworth William
1987 274 pp. \$12.95

Obtain from: Wayne State University Press, 5959
Woodward Ave., Detroit, MI 48202.

*Law and the Lakes: Toward a Legal Framework
for Safeguarding the Great Lakes Water
Supply, The*

See IIA. Our Great Lakes Heritage.

*League of Women Voters Lake Michigan Inter-
League Group Newsletter*

By: Shirley Batchelder, editor
Quarterly newsletter

Obtain from: Mary Woodland, Co-Chairman of
the Inter-League Group, 18345 Perth Ave.,
Homewood, IL 60430; (312)798-8280.

Littoral Drift

See IA. Boating.

Looking Back at Love Canal

By: John Deegan, Jr.
1987 In Environmental Science and Technology,
Part 1, Vol. 21, No. 4, pp. 328-331 and Part 2, Vol.
21, No. 5, pp. 421-426

Obtain from: Environmental Science and
Technology, American Chemical Society, 1155
16th St., NW, Washington, DC 20036.

Low Cost Shore Protection

1981 Free

Good introduction to shoreline protection.
Includes graphics and is written in easy to
understand terms.

Obtain from: U.S. Army Corps of Engineers,
North Central Division, 536 S. Clark St., Chicago,
IL 60605.

Maintaining Coastal Erosion Control Structures

By: Charles R. O'Neill Jr., et al.
1984 5 pp.

Obtain from: New York Sea Grant Institute—see
address list.

*Managing Coastal Erosion through Community
Action*

By: Jay Tanski, et al.
1986 8 pp.

This bulletin contains information useful to coastal
property owners, local government officials, and
regulatory agencies.

Obtain from: New York Sea Grant Institute—see
address list.

Managing the Waters of the Great Lakes Basin

By: Council of Great Lakes Governors
1987 47 pp.

The Water Resources Management Committee
reports to the Governors and Premiers of the Great
Lakes State and provinces in this publication.

Obtain from: Council of Great Lakes Governors,
310 S. Michigan Ave., 10th Floor, Chicago, IL
60604.

*Manual for Researching Historical Coastal
Erosion, A*

By: Kim Fulton
1981 56 pp.

Obtain from: California Sea Grant College
Program—see address list.

*Mapping Drainage Areas on Digital Maps from
Boundary Coordinates*

By: T.E. Croley, et al.
1986 Open file report

Obtain from: Great Lakes Environmental Research
Laboratory, 2205 Commonwealth Blvd., Ann
Arbor, MI 48105-1593.

*Middle Holocene Dry Period in the Northern
Midwestern United States: Lake Levels and Pollen
Stratigraphy*

By: M.G. Winkler
1986 Quarterly Research, Vol. 25, No. 2, pp.
235-250

Obtain from: Quaternary Research, Academic
Press, Inc., Journal Division, 1250 6th Avenue,
San Diego, CA 92101.

*Models of a Biological Process for Mercury
Decontamination*

By: Ann Denise Christy
1986 TD-017 106 pp. \$11.55

Describes a new process that detoxifies mercury
using certain strains of bacteria. The details of this
process are explained so that it can be most
effectively used.

Obtain from: Ohio Sea Grant College Program—
see address list.

*Modernizing Local Governments—A Regional
Government Approach to Managing the
Environment*

1973 Chapter 4 31 pp.

Obtain from: New York Sea Grant Institute—see
address list.

55

On the Use of Biological Controls for Managing Great Lakes Disturbances

By: Flint Warren
1987 In *Journal of Great Lakes Research*, Vol. 13, No. 1, pp. 93-95

Obtain from: International Association of Great Lakes Research, University of Michigan, 2200 Bonisteel Blvd., Ann Arbor, MI 48109.

Our Great Lakes Connection: A Curriculum Guide for Grades Kindergarten Through Eight
See IIA. Our Great Lakes Heritage.

Our Jewel, Our Monster—Facing Up to the Lake's Assault on our Shoreline

By: Jeff Lyon
October, 1987 *Sunday Magazine*, Chicago Tribune 16 pp.

Describes Chicago's eroding shoreline in 1987 and how city leaders coped with this problem. Contains photographs, diagrams, and a reader's survey.

Obtain from: Chicago Tribune, 435 N. Michigan Ave, Chicago, IL 60611; (312)222-3232.

Outfall Systems can Achieve Safe Effluent Levels

By: F.Y. Sorrell
1980 *Journal Reprint* 7 pp.

Obtain from: University of North Carolina Sea Grant College Program—see address list.

PCBs in Fish: A Problem?

By: V. J. Mayer, et al.
1988 EP-023 Teacher guide (25 pp.) and student workbook (10 pp.) \$3.00

Discusses PCBs in Lake Erie and Ontario and how they affect fish consumption.

Obtain from: Ohio Sea Grant College Program—see address list.

Perspectives on Nonpoint Source Pollution; Proceedings of a National Conference, Kansas City, Missouri, 1985

1985 513 pp.

Obtain from: US Environmental Protection Agency, Office of Water Regulations and Standards, 230 S. Dearborn St., Chicago, IL 60604.

Pesticides—EPA's Formidable Task to Assess and Regulate their Risks

By: US General Accounting Office
1986 Report # GAO-RCED-86-125 \$2.00
(25% discount for orders of 100 copies or more)
Obtain from: US General Accounting Office; (202)275-6241.

Phosphorus Diet for the Lower Lakes, A

By: U.S. Environmental Protection Agency
1986 21 pp.

Executive summary of the U.S. Task Force plan for phosphorus load reduction to Lake Erie, Lake Ontario and Saginaw Bay.

Obtain from: U.S. EPA, Region V, 230 S. Dearborn St., Chicago, IL 60604.

Phosphorus Release Processes in Nearshore Southern Lake Michigan

By: Michael A. Quigley, et al.
1986 *Canadian Journal of Fisheries and Aquatic Sciences*, Vol. 43, No. 6, pp. 1201-1207

Obtain from: Canadian Journal of Fisheries and Aquatic Sciences, Scientific Information and Publications Branch, 200 Kent St., Ottawa Ont. K1A 0E6, CANADA.

Physical Data for the Illinois Coastal Zone Management Development Program.

1975 Vol. 2

Obtain from: Illinois State Geological Survey, 124 Natural Resource Bldg., 615 E. Peabody Dr., Champaign, IL 61820.

Phytoplankton Composition, Abundance, and Distribution: Near Shore Lake Ontario and Oswego River and Harbor

By: Joseph C. Makarewicz
1987 In *Journal of Great Lakes Research*, Vol.13, No.1, pp. 56-64

Obtain from: International Association of Great Lakes Research, University of Michigan, 2200 Bonisteel Blvd., Ann Arbor, MI 48109.

Plenary Paper 1: Exposure assessment: Computational Strategies Report of the Workshop on Hazard Assessment of Chemicals

By: B.J. Eadie, et al.
1985

Obtain from: Great Lakes Environmental Research Laboratory, 2205 Commonwealth Blvd., Ann Arbor, MI 48105-1593.

Pollution Control Facility Siting in Illinois

By: Office of Government and Community Affairs
1987

This booklet highlights the significant 1987 amendments to the pollution control act relating to the location of sanitary landfills and hazardous waste disposal sites.

Obtain from: Illinois Environmental Protection Agency, 2200 Churchill Rd, PO Box 19276, Springfield, IL 62706.

57

Pollution in Lake Erie: An Introduction
By: Carole P. Basehore, et al.
1980 EP-008 Teacher and youth guides \$3.00
Obtain from: Ohio Sea Grant College Program—
see address list.

*Preliminary Investigation of Integrated Bluff
Protection System for Lake Erie*
By: Wayne Douglas Reynolds
1985 TB-012 144 pp. \$15.00
Obtain from: Ohio Sea Grant College Program—
see address list.

*Primer Regarding Certain Provisions of the
Illinois Groundwater Protection Act, A*
By: Division of Public Water Supplies
1987 48 pp.
This booklet outlines and elaborates on chief
provisions of the latest Illinois groundwater
protection act.
Obtain from: Illinois Environmental Protection
Agency, 2200 Churchill Rd., PO Box 19276,
Springfield, IL 62794-9276.

*Proceedings of the 1986 Green Bay/Fox River
Research Symposium, The*
By: H.J. Harris, et al.
1986 47 pp. Free
Obtain from: University of Wisconsin Sea Grant
Institute—see address list.

*Production of Planktonic Bacteria in Lake
Michigan*
By: D. Scavia, et al.
1986 In *Limnology Oceanography*, Vol. 31,
No. 3, pp. 612-626
Obtain from: Great Lakes Environmental Research
Laboratory, 2205 Commonwealth Blvd., Ann
Arbor, MI 48105-1593.

*Projected Increases in Municipal Water Use in the
Great Lakes due to CO₂-induced Climatic Change*
By: Stewart J. Cohen
1987 In *Water Resources Bulletin*, Vol. 23,
No. 1, pp. 91-101
Obtain from: Water Resources Bulletin, American
Water Resources Association, 5410 Grosvenor
Lane, Suite 220, Bethesda, MD 20814.

Putting PCBs in Perspective
See IB. Sportfishing.

*Rebirth of Lake Erie: Recovering from Phospho-
rus Enrichment*
By: Charles E. Herdendorf
1986 RS-051 8 pp. Free
This report explains how the lake's water and life
forms increased in health and numbers as the
phosphorus decreased.
Obtain from: Ohio Sea Grant College Program—
see address list.

*Recommendation for Shoreline Protection and
Recreational Enhancement—Final Report*
By: Chicago Shoreline Protection Commission
1988 90 pp. Free
This report makes recommendations on Lake
Michigan waterfront revitalization projects.
Obtain from: Department of Planning, City Hall,
121 N. LaSalle St., Chicago, IL 60602; (312)744-
3025.

*Reducing Polluted Runoff from Commercial/
Institutional Areas—Impacts and Best
Management Practices*
By: West Michigan Environmental Action Council
1987 30 pp. \$0.75
One of a series of six booklets on controlling non-
point pollution.
Obtain from: West Michigan Environment Action
Council, 1432 Wealthy S.E., Grand Rapids, MI
49507; (606)451-3051.

*Reducing Toxic Runoff from Construction Sites—
Impacts and Best Management Practices*
By: West Michigan Environmental Action Council
1987 11 pp. \$0.40
One of a series of six booklets on controlling non-
point pollution.
Obtain from: West Michigan Environment Action
Council, 1432 Wealthy S.E., Grand Rapids, MI
49507; (606)451-3051.

Region 5 Hazardous Waste and Toxic Substances
1985 24 pp.
Obtain from: US Environmental Protection
Agency, Great Lakes Program Office, 536 S. Clark
St., Chicago, IL 60605; (312)785-2800.

*Regional Land Use Policy Plan, An Element of the
Comprehensive General Plan of Northeastern
Illinois*
1984 48 pp.
Obtain from: Northeastern Illinois Planning
Commission, 400 W. Madison St., 2nd Floor,
Chicago, IL 60606; (312)454-0400.

Regional Water Supply Plan, an Element of the Comprehensive General Plan of Northeastern Illinois

1978 34 pp.

Obtain from: Northeastern Illinois Planning Commission, 400 W. Madison St., 2nd floor, Chicago, IL 60606; (312)454-0400.

Regulation of Water Quality in Lake Michigan: Report of the Food Web Workshop

By: James F. Kitchell, et al.

1988 In Journal of Great Lakes Research, Vol. 14, No.1, 7 pp.

Explains how the salmon, alewife, and zooplankton food web is a major cause of increased water clarity in the summer.

Obtain from: International Association of Great Lakes Research, The University of Michigan, 2200 Bonisteel Blvd, Ann Arbor, MI 48109.

Relative Cancer Risks of Chemical Contaminants in the Great Lakes

See IB. Sportfishing.

Remedial Action Plans for Areas of Concern

By: International Joint Commission

1987 Free

This brochure describes the process of identifying, planning and implementing remedial measures for the 42 "Areas of Concern."

Obtain from: International Joint Commission, PO Box 32869, Detroit, MI 48323; (313)226-2170.

Remote Sensing and Oceanographic Equipment Technology: Some Present Systems and Future Needs

By: Peter Cornillon, et al.

1985 Journal reprint 19 pp. \$4.00

Obtain from: Massachusetts Institute of Technology Sea Grant College Program—see address list.

Remote Sensing of Tidal Chlorophyll—A Variation in Estuaries

By: Glenn P. Catts, et al.

1985 Journal reprint Free to California residents (non-residents multiple copies \$1.00 each)

Obtain from: California Sea Grant College Program—see address list.

Research Team Examining Pollution Effects in the Calumet Area

By: Linnea Eschenlohr

2 pp. Free

Describes a study undertaken to document the extent and effect of Lake Calumet pollution on South Chicago.

Obtain from: Illinois State Water Survey, 2204 Griffith Dr., Champaign, IL 61820.

Review of Containment and Collection Devices for Oil Spills. A

By: James E. Glatly

1979 NYSGI-UI-79-003, pp. 9-10

Obtain from: New York Sea Grant Institute—see address list.

Review: Phosphorus-Plankton Dynamics and Phosphorus Cycling in Aquatic Systems. A

By: S.J. Taraphak, et al.

1986 No. NOAA TM ERL GLERL-60

Obtain from: Great Lakes Environmental Research Laboratory, 2205 Commonwealth Blvd., Ann Arbor, MI 48105-1593.

Role of Agencies, Scientists, and the Public in Planning Dredged-Sediment Disposal. The

By: H. Bokuniewicz, et al.

1982 Journal reprint 5 pp.

Obtain from: New York Sea Grant Institute—see address list.

Role of Taste in Food Selection by Freshwater Zooplankton. The

By: William De Mott

1986 RS-046 7 pp.

Discusses the ability of certain zooplankton to detect nutritious food which allowed them to survive better than other zooplankton, thereby helping ecologists better understand the food web.

Obtain from: Ohio Sea Grant College Program—see address list.

Seiche, The

See IA. Boating.

Shoreline Erosion along the Indiana Coast of Lake Michigan

1979 41 pp.

Obtain from: Indiana Department of Natural Resources, 612 State Office Building, Indianapolis, IN 46204.

Shoreline Erosion—Special Problems for Realtors

By: Leslie Y. Lin

1976 MICHU-SG-76-302 Journal reprint 2 pp.

Obtain from: Michigan Sea Grant College Program—see address list.

Shoreline Erosion: Questions and Answers

By: Michigan Sea Grant

1985 14 pp. MICHU-SG-85-511 \$0.50

Explains the natural erosion process and provides practical advice on how to control shoreline erosion.

Obtain from: Michigan Sea Grant College Program—see address list.

Aquatic Plants of Illinois

By: G. S. Winterringer, et al.
1977

Illustrated manual with identification keys.
Obtain from: Illinois State Museum Society,
Spring and Edwards Streets, Springfield, IL 62706.

Aquatic Plants of Lake Erie Region

1985 \$1.00

Includes illustrations and descriptions of the four
general plant types.
Obtain from: Ohio Sea Grant College Program—
see address list

*Assessment of Wetland Resources: Manual for
Workshop*

By: John G. Lyon, et al.
1983 MICHU-SG-83-600 21 pp.

Obtain from: Michigan Sea Grant College
Program—see address list.

*Atlas of the Spawning and Nursery Areas of Great
Lakes Fishes*

1982

Obtain from: U.S. Fish and Wildlife Service,
Office of Biological Services, 18th and C Streets,
NW, Washington, DC 20240.

Bulletin—Society of Wetland Scientists

By: Lyndon C. Lee
Quarterly newsletter

Obtain from: Society of Wetland Scientists,
Office of Wetland Protection, 401 M. St. SW,
Washington, DC 20460; (202)382-5299.

Chicagoland Pond Life

By: W. J. Beecher
2 part fact sheet.

Obtain from: Chicago Academy of Sciences, 2001
N. Clark St., Chicago, IL 60614; (312)549-0606.

Coastal Wetlands

By: Harold Prince editor
1985 286 pp. \$39.95

Obtain from: Lewis Publishers, Inc., 121 S. Main
St., PO Box 519, Chelsea, MI 48118; (313)475-
8619.

*Coastal Wetlands along Lake Ontario and St.
Lawrence River in Jefferson County, New York*

By: James W. Geis, et al.
1977 130 pp.

Obtain from: New York Sea Grant Institute—see
address list.

*Constructed Wetlands for Wastewater Treatment—
June 1988 Conference Proceedings*

1988

Information on wetlands as waste treatment
systems, including papers on design, construction,
operation, and monitoring.
Obtain from: Tennessee Valley Authority, Waste
Management Program, 2D44 Old City Hall,
Knoxville, TN 37902.

*Creation of Wetland Habitat in Northeastern
Illinois*

By: Donald L. Hey, et al.
1982 119 pp.

Obtain from: Illinois Department of Energy and
Natural Resources, 325 W. Adams, Springfield, IL
62704-1982; (217)785-2800.

*Density and Distribution of Larval Fishes in
Penwater Marsh: A Coastal Wetland on Lake
Michigan*

By: Sara L. Chubb, et al.
MICHU-SG-87-301 Free

Study of larval fish abundance in densely vegetated
bayous and open-water areas of Lake Michigan.
Obtain from: Michigan Sea Grant College
Program—see address list.

Developing Criteria for the Evaluation of Wetlands

By: Joseph A. Ncafsy
1974 43 pp.

Obtain from: New York Sea Grant Institute—see
address list.

Drowning Pool, The

By: Lee Casebere
1987 In *Outdoor Indiana* magazine 4 pp.

Describes the pitcher plant, which eats insects and
is found in Indiana's wetland bogs.
Obtain from: Indiana Department of Natural
Resources, Public Information Office, 612 State
Office Building, Indianapolis, IN 46204.

*Ecology of Coastal Marshes of Western Lake Erie:
A Community Profile, The*

By: Charles E. Herdendorf
1987 171 pp.

Deals with marine and freshwater habitats of
ecological importance to Lake Erie.
Obtain from: U.S. Fish and Wildlife Service, 1010
Gause Boulevard, Slidell, LA 70458.

*Ecology of Lake St. Clair Wetland: A Community
Profile, The*

By: Charles E. Herdendorf, et al.
1986 187 pp.

Obtain from: U.S. Fish and Wildlife Service,
National Wetlands Research Center, 1010 Gause
Blvd., Slidell, LA 70458.

Ecosystem Study of the Indiana Dunes National Lakeshore, Vol. 1

By: M. Reshkin, et al.
1981 295 pp.

Obtain from: Indiana Dunes National Lakeshore,
1100 N. Mineral Springs Rd., Porter, IN 46304;
(219)926-7561.

Effects of De-icing Salts on Water Chemistry and Vegetation in Pinhook Bog, Indiana Dunes National Lakeshore, The

By: Douglas A. Wilcox
1982 139 pp.

Obtain from: Indiana Dunes National Lakeshore,
1100 N. Mineral Springs Rd., Porter, IN 46304;
(219)926-7561.

Effects of Lake Michigan Water Levels on Wetland Soil Chemistry and Distribution of Plants in the Straits of Mackinac

By: John G. Lyon, et al.
1986 MICHU-SG-86-303 9 pp. Free

This journal reprint shows the effects of long-term water level changes on Lake Michigan's wetlands based on measurements taken from aerial photos (1938-1980).

Obtain from: Michigan Sea Grant College Program—see address list.

Endangered Species

Monthly Technical Bulletin

Obtain from: U.S. Fish and Wildlife Service,
Department of Interior, 18th and C Streets, NW,
Washington, DC 20240.

Environmental Impacts of the Aquatic Disposal of Dredged Material: Fact and Fancy

See IIIA. Great Lakes Urban and Natural Ecology.

Fish and Wildlife Resources of the Great Lakes Coastal Wetlands within the United States—Volume One: Overview

By: Charles E. Herdendorf, et al.
1980 Available as a loan copy 471 pp.

Obtain from: National Sea Grant Depository—see address list.

Fresh-water Mussels of Illinois, The

By: Paul W. Parmalee
1967

Obtain from: Illinois State Museum Society,
Spring and Edwards Streets, Springfield, IL 62706.

Getting More Bucks for Ducks—Private Conservation Organization Supports Indiana's Waterfowl

By: Tom Sporre
1987 Outdoor Indiana 5 pp.

Article explains how Ducks Unlimited is using their monies to match State dollars to purchase wetland habitats for waterfowl.

Obtain from: Indiana Department of Natural Resources, Public Information Office, 612 State Office Building, Indianapolis, IN 46204.

HELM: Happenings and Educational Activities Around Lake Michigan, The

See IA. Boating.

Human Interference with Natural Water Level Regimes in the Context of Other Cultural Stresses on Great Lakes Wetlands

By: Nancy J. Patterson, et al.
1985 31 pp.

Obtain from: University of Wisconsin Sea Grant Institute—see address list.

Illinois Natural Heritage Conservation Education Kit IV

By: Sally Stone, et al.
1984 64 pp. Includes 22 x 17 black and white poster

Obtain from: Illinois Department of Conservation,
524 S. Second, Springfield IL 62706.

Importance of Reserve Size in the Conservation of Prairie and Wetland Butterfly Communities, The

By: Ronald J. Panzer
1984 72 pp.

Obtain from: Northeastern Illinois University,
Chicago, IL; (312)583-4050.

Increasing Our Wetland Resources—Symposium on Wetlands Creation and Restoration

1988 Proceedings
Papers on implementation of projects to create and restore wetlands and on the politics involved in this process.

Obtain from: Academic libraries or National Wildlife Federation, Corporate Conservation Council, 1412 16th St. N.W., Washington, DC 20240.

Individual Economic Incentives, the Tax System and Wetland Protection Policy: A Study of Returns to Wetland Drainage

By: Richard Barrows, et al.
1982 26 pp.

Obtain from: University of Wisconsin Sea Grant Institute—see address list.

Lake Michigan Monitor
See IA. Our Great Lakes Heritage.

Line of Tradition, A
By: Larry Lehman
November 1987 In *Outdoor Indiana*
This article describes the furtrapping industry in Indiana as one of the wetlands' important contributions. Explains the Indiana Department of Natural Resources' role in managing it.
Obtain from: Indiana Department of Natural Resources, Public Information Office, 612 State Office Building, Indianapolis, IN 46204.

Liquid Assets
By: Fred Tetreault
March 16, 1987 In *Outdoor Highlights* 6 pp.
Explains the Illinois state wetlands inventory and mapping program that was completed in December 1988. Lake Michigan area wetlands inventory is also available.
Obtain from: Public Information Office, Illinois Department of Conservation, 524 S. Second St., Springfield, IL 62707; (217)782-7454.

Littoral Drift
See IA. Boating.

Marsh Development for Wildlife
Obtain from: Indiana Department of Natural Resources, Division of Fish and Wildlife, 607 State Office Building, Indianapolis, IN 46204.

*National Symposium on Wetland Hydrology
September 1987—The Proceedings*
By: Association of State Wetland Managers, Inc.
1988
Obtain from: Association of State Wetland Managers, Inc., PO Box 2463, Bernie, NY 12023.

Newspaper clippings from the 5-county area of the Illinois-Indiana Lake Michigan region—1986 to present
See IA. Boating.

Plants of Illinois Dunesland
By: Elizabeth T. Lunn
1982 118 pp.
Contains excellent color photos and descriptions of all the plants found in Illinois Beach State Park.
Obtain from: The Illinois Dunesland Preservation Society, 2004 North Ash St., Waukegan, IL 60087.

Pond Life: A Guide to Common Plants and Animals of North American Ponds and Lakes
By: George K. Reid
1967 160 pp.
Obtain from: Local library or book store.

Prehistoric and Historic Wetland Heritage of the Upper Great Lakes
By: C. Nicholas Raphael
1987 In *Michigan Academician*, Vol. 19, No. 3, pp. 331-365
Obtain from: Michigan Academy of Science, Arts, and Letters, Toumy House, 2117 Washtenaw Ave., Ann Arbor, MI 48104.

Public Notices of the Army Corps of Engineers
By: Army Corps of Engineers, Chicago District
Ongoing 2-8 pp. Free
Contain information on activities in wetlands where a Corps permit is needed. Good way to find out about wetlands in Chicago region.
Obtain from: US Army Corps of Engineers, Chicago District, 219 S. Dearborn St., Chicago, IL 60604-1797.

Remote Sensing of Coastal Wetlands
By: M.A. Hardisky, et al
1986 Journal Reprint 8 pp. \$1.00
Shows how detailed satellite pictures are helping to detect the types and amounts of vegetation in wetlands.
Obtain from: University of Delaware Sea Grant College Program—see address list.

Role of Wetlands in Nutrient Cycling in the Great Lakes Region, The
By: Craig N. Spencer, et al.
1984 NCU-W-84-001, pp. 177-202
Obtain from: University of North Carolina Sea Grant College Program—see address list.

Seasonal Dynamics in Small Wetland Pools
By: Shirley McClellan
1986 1 p.
Obtain from: Natural History Survey, Illinois Department of Energy and Natural Resources, Natural Resources Building, 607 E. Peabody Dr., Champaign, IL 61820.

Seiche, The
See IA. Boating.

Selected Proceedings of the Midwest Conference on Wetland Values and Management
By: Brandt Richardson
1981 660 pp.
Obtain from: Minnesota Natural Resource Department—Water Division, 500 Lafayette Rd., St. Paul, MN 55155.

Strategies for Protection and Management of Flood Plain and Other Riparian Ecosystems
By: Roy R. Johnson, et al.
1978 41 pp.
Obtain from: U.S. Department of Agriculture—Forest Service.

Streams and Wetlands—A Resource Worth Preserving

By: The Northern Illinois Planning Commission
1987 17 pp. \$2.00

Details some detrimental policies and development practices in a stream floodplain in northeastern Illinois. Also identifies steps to reverse the trend. Obtain from: Northern Illinois Planning Commission, 400 W. Madison St., Chicago, IL 60606.

Tamarack Bogs

By: W. J. Beecher

Explains what the bogs are and how to identify their plant growth. Obtain from: Chicago Academy of Sciences, 2001 N. Clark St., Chicago, IL 60606.

Transport and Deposition of Sediment in Old Woman Creek Estuary of Lake Erie

By: David B. Buchanan
1983 TB-010 198 pp. \$21.00

Obtain from: Ohio Sea Grant College Program—see address list.

Twine Line

See IA. Boating.

Upwellings

See IA. Boating.

Vanishing Wonderlands

By: Carol Swinehart and Harold Prince
Nov.-Dec. 1986 Michigan Natural Resources Magazine

Obtain from: Michigan Natural Resources Magazine, Dept. of Natural Resources, Box 30034, Lansing, MI 48909.

Vegetation of the Lake Michigan Shoreline in Wisconsin, The

By: P.J. Salamun, et al.
1978

Good reference document though technical in nature. Obtain from: University of Wisconsin Sea Grant Institute—see address list.

Wading Into Wetlands

By: Judy Braus, editor
1986 65 pp.

A Naturescope booklet. Obtain from: National Wildlife Federation, 1412 16th St. N.W., Washington, DC 20036-2266.

Wetlands Affect You and Me

Teacher/leader and member guide booklets with numerous teaching activities. Basic introductory material.

Obtain from: 4-H Youth Programs, Cooperative Extension Service, MSU Bulletin Office, PO Box 6640, East Lansing, MI 48826.

Wetlands and Water Quality: A Citizen's Handbook on How to Review and Comment on Section 404 Permits

By: Gerald A. Poulson
1985 47 pp.

Obtain from: Lake Michigan Federation, 8 S. Michigan Ave., # 2010, Chicago, IL 60603; (312)263-5550.

Wetlands Component of the Statewide Comprehensive Outdoor Recreation Plan

By: Marvin Hubbell
1988 38 pp.

Obtain from: Wetlands Program, Illinois Department of Conservation, 524 S. Second St., Springfield, IL 62701-1787; (217)782-3215.

Wetlands - Indiana's Endangered Natural Resources

By: Indiana Department of Natural Resources
1988

Contains information on Indiana's wetland resources and the regulations and other programs that protect them.

Obtain from: Indiana Department of Natural Resources, Public Information Office, 612 State Office Building, Indianapolis, IN 46204; (317)232-4670.

Wetlands on the Wane

By: Robert Rolley
June 1987 Outdoor Indiana 4 pp.

Describes the remaining Indiana wetlands and how the Indiana Department of Natural Resources is protecting them.

Obtain from: Indiana Department of Natural Resources, Public Information Office, 621 State Office Building, Indianapolis, IN 46204; (317)232-4670.

Wetlands Package

\$1.50

Includes general information on Michigan wetlands for elementary and middle school teaching.

Obtain from: Michigan United Conservation Club, PO Box 30235, Lansing, MI 48907.

Metabolism and Disposition of TCDD in Rainbow Trout

By: James M. Kleeman, et al.

1986 11 pp.

Free

Study shows that a steady dioxin contaminated diet would not in itself harm the growth of these trout.

Obtain from: University of Wisconsin Sea Grant Institute—see address list.

Metals and Essential Elements in Herring Gulls from the Great Lakes, 1983

By: J. Struger

1987 In Journal of Great Lakes Research, Vol. 13, No. 1., pp. 43-55

Obtain from: International Association of Great Lakes Research, University of Michigan, 2200 Bonisteel Blvd., Ann Arbor, MI 48109.

Mid-Atlantic Artificial Reef Conference—A Collection of Abstracts

See IB. Sportfishing.

Midwater Fish Attractors

See IB. Sportfishing.

Movements of Rainbow Steelhead Trout in Lake Ontario and a Hypothesis for the Influence of Spring Thermal Structure

See IB. Sportfishing.

1986 Strategic Plan for Fish, Wildlife and Native Plant Resources in Minnesota, The 20 pp.

Obtain from: Minnesota Department of Natural Resources, Box 25, DNR Bldg., 500 Lafayette Rd., St. Paul, MN.

Observations of "Hydra" from a Submersible at Two Deepwater Sites in Lake Superior

See IB. Sportfishing.

On Julian's Reef

See IB. Sportfishing.

On The Relationships between Natural and Harvest Mortalities of the Mallard

By: Yosef Cohen

1986 6 pp.

This study shows that the intensity of mallard harvest is sensitive to the strength of compensation between natural mortality and harvest mortality.

Obtain from: Minnesota Sea Grant Program—see address list.

Our Great Lakes Connection: A Curriculum Guide for Grades Kindergarten Through Eight

See IIA. Our Great Lakes Heritage.

Pacific Salmon in the Great Lakes—the History and Future

See IB. Sportfishing.

Pathology of Sea Lamprey Inflicted Wounds on Rainbow Trout

By: R. E. Kinnunen, et al.

1986

Obtain from: Great Lakes Fishery Commission, 1451 Green Rd., Ann Arbor, MI 48105.

*Petersen-type Estimate of the Sea Lamprey Ammocoete *Petromyzon Marinus* Population in Fish Creek (New York State), A*

By: B.G.H. Johnson, et al.

1986 Technical Report No. 5

Obtain from: The Sea Lamprey Control Centre, Sault Ste. Marie, Ont. P6A 1P0, CANADA.

Plants of the Illinois Dunesland

See IIIB. Wetlands.

Population Characteristics of Adult Pink Salmon in Two Minnesota Tributaries to Lake Superior

See IB. Sportfishing.

Prey Identification Relating to the Great Lakes Sea Grant Network Salmonid Diet Study

See IB. Sportfishing.

Proceedings of the 1986 Green Bay/Fox River Research Symposium, The

See IIIA. Great Lakes Urban and Natural Ecology.

Rainbow Smelt Predation on Slimy Sculpin in Lake Ontario

By: Stephen B. Brandt, et al.

1986 In Journal of Great Lakes Research, Vol. 12., No.4, pp. 235-354

Obtain from: International Association of Great Lakes Research, University of Michigan, 2200 Bonisteel Blvd., Ann Arbor, MI 48109.

Regional Impacts of Fishery Allocation to Sport and Commercial Interests: A Case Study of Ohio's Portion of Lake Erie

See IB. Sportfishing.

Reproductive Success of Male Smallmouth Bass in Long Point Bay, Lake Erie

See IB. Sportfishing.

Results of the 1986 Spring Lake Trout Assessment in Management Units MI-2 and WI-2 of Lake Superior

By: Charles R. Bronte

1987 Assessment Report, 86-1 10 pp.

Obtain from: Red Cliff Band of Lake Superior Chippewas, Fisheries Department, PO Box 529, Bayfield, WI 54814.

Return of the Grayling

By: Frank W. Mainville
July-Aug, 1987 Michigan Natural
Resources, Vol. 56, No. 4, pp. 4-9

Obtain from: Michigan Natural Resources,
Department of Natural Resources, Box 30034,
Lansing, MI 48909.

Role of Size Limits in Walleye Management, The
See IB. Sportfishing.

Salmonid Age at Maturity

By: D.J. Meesburg, editor
1986 118 pp. \$12.00

Proceedings and papers of an international
workshop held Sept. 25-28, 1984 in St. Andrews.
Obtain from: Canadian Government Publishing
Centre, Ottawa, Ont. K1A 0S9, CANADA.

Sanctuaries for Lake Trout in the Great Lakes
See IB. Sportfishing.

Seasonal Movements and Habitats of Brown Trout
See IB. Sportfishing.

*Some Applications of Remotely Operated Vehicles
in Fisheries Science*

By: Richard E. Throne
1986 6 pp.

Explains how remotely operated vehicles (ROVs)
can aid in fisheries studies.
Obtain from: Washington Sea Grant Program—
see address list.

*Status and Trend Highlights of Ohio's Lake Erie
Fish and Fisheries (Data for 1977-1986)*

By: Ohio Department of Natural Resources,
Division of Wildlife
1987 25 pp.

Obtain from: Ohio Department of Natural
Resources, Division of Wildlife, Lake Erie
Fisheries Unit, PO Box 650, Sandusky, OH 44870.

*Stock Structure of Rainbow Smelt in Western Lake
Superior: Biochemical Genetics*
See IB. Sportfishing.

*Study of Michigan Caspian Tern and Double
Crested Cormorant Colonies in Lakes Huron,
Michigan, and Superior*

See IIIA. Great Lakes Urban and Natural Ecology.

*Suitability of Coal-waste Blocks in the Freshwater
Environment Lake Ontario*

See IB. Sportfishing.

*Summary of Chemical Use to Manage Sea
Lamprey *Petromyzon Marinus* Population in
Canada and New York State, 1958-1984*

By: J.G. Weise
1985 Technical Report No. 4. 84 pp.

Obtain from: The Sea Lamprey Control Centre,
Sault Ste. Marie, Ont. P6A 1P0, CANADA.

*Trout Biomass and Habitat Relationships in
Southern Ontario Lakes*

By: James N. Bowby, et al.
1986 In American Fisheries Society Transac-
tions, Vol. 115., No. 4. 2 pp.

Obtain from: American Fisheries Society, 5410
Grosvenor Lane, Suite 110, Bethesda, MD 20814.

*User-resource Planning Framework for Offshore
Recreational Artificial Reefs, A*

By: William R. Gordon Jr., et al.
1986 27 pp.

This journal reprint shows past problems with
artificial reef development and lays out a frame-
work for planning future developments.
Obtain from: Texas Sea Grant Program—see
address list.

Waterfowl Management and Harvesting

By: Joe Lagow
1970 Journal Reprint 5 pp.

Obtain from: Texas Sea Grant Program—see
address list.

Wildlife Project: Making a Fresh Water Aquarium

By: Alvin C. Blake, et al.
1979 6 pp.

Obtain from: Southern Regional 4-H Wildlife
Literature Committee for National 4-H.

*Wisconsin Experimental Program for Satellite
Image Mapping Using Thematic Mapper Data, The*

By: Thomas M. Lillesand, et al.
1985 13 pp. To obtain companion map see
"Map of Sturgeon Bay," IIIA- Maps

Illustrates the utility of satellite image mapping and
introduces the layman to the general concept of the
digital image and its flexibility for resource
management purposes.

Obtain from: National Sea Grant Depository—see
address list.

Yellow Perch in Lake Erie

See IB. Sportfishing.

71

IVA. Great Lakes Commerce

Agriculture and the Seaway: From Field to Foreign Market

By: Karen Plass, editor
1986 58 pp. \$1.00

This describes and analyzes the decline in U.S. and Canadian grain exports related to the seaway system.

Obtain from: Minnesota Sea Grant Program—see address list.

Cargo Carriers of the Great Lakes

By: Jacques LesStrang
1985 \$9.50

Obtain from: Harbor House Publishing Co., 221 Water St., Boyne City, MI 49712.

Cargo Preference and Export Competitiveness in the Port of Duluth: A Survey of the Issues

By: Scott M. Hanson, et al.
1987 RR-26 27 pp.

This paper considers the complex issues underlying the Federal policy of cargo preference and its effect on the Port of Duluth.

Obtain from: Minnesota Sea Grant Program—see address list.

Coastlines

See IA. Boating.

Directions of Change, The

By: Seaway Review Magazine
Oct.-Dec., 1986 In Seaway Review,
Vol. 15, No. 4, pp. 9, 11, 68, 96, 102-105

Shipping executives' views of the Great Lakes/St. Lawrence Seaway transportation system.

Obtain from: Harbor House Publishers, 221 Water St., Boyne City, MI 49712.

Domestic Waterborne Trade of the United States—1984

By: U.S. Department of Transportation
1986 136 pp.

Obtain from: Maritime Administration, Office of Domestic Shipping, 400 7th St., SW., Washington, DC 20590.

Duluth, Taconite Harbor, Silver Bay and Two Harbors, Minnesota; and Ashland and Superior Wisconsin

By: U.S. Army Corps of Engineers
1987 Port Series No. 49 62 pp. \$ 6.50

Includes 2 photomaps.

Obtain from: Water Resources Support Center, Port Series, Reports Casey Bldg., Fort Belvoir, VA 22060-5586.

Excursion, Cruise and Passenger Ferry Service on the Great Lakes and St. Lawrence River

By: Great Lakes Commission
1987 \$ 4.50

Explains both the historical and current passenger services available in the Great Lakes system.

Obtain from: Great Lakes Commission, The Argus II Building, 400 S. Fourth St., Ann Arbor, MI 48103.

Future of the Great Lakes - St. Lawrence Seaway System, The

By: D.A. Leitch
1986 Occasional Paper No. 21 77 pp. \$10.00

Obtain from: University of Manitoba Transport Institute, Winnipeg, Manitoba R3T 2N2, CANADA.

Government Policies and Great Lakes Shipping: Perspectives on U.S. and Canadian Agricultural and Maritime Policies

1988 42 pp. \$2.00

Sea Grant conference proceedings; contains several criticisms toward the existing government policies on Great Lakes.

Obtain from: Minnesota Sea Grant Program—see address list.

Governor's Conference On Lake Michigan—Illinois' Great Lake: Protecting and Developing a Valuable Natural Resource

See IIA. Our Great Lakes Heritage.

Grain Transportation on the Great Lakes—St. Lawrence Seaway

By: Stanley R. Thompson, et al.
1982 MICHU-SG-82-501 55 pp.

Obtain from: Michigan Sea Grant College Program—see address list.

Great Lakes—An Environmental Atlas and Resource Book, The

See IIA. Our Great Lakes Heritage.

Great Lakes Facts Brochures

See IIA. Our Great Lakes Heritage.

Great Lakes Navigation Season

By: Elwyn E. Wilson
1986 7 pp.

Obtain from: National Oceanic Data Center, NOAA, Washington, DC 20235.

Great Lakes Reporter, The

See IIA. Our Great Lakes Heritage.

Great Lakes Shipping: The Story of the Lakes' Vessel Industry

1987 Free

A beginner's book about the Great Lakes fleet. Describes methods for loading and unloading, the types of products shipped, and life on the lakes. Obtain from: Lake Carrier's Association, 915 Rockefeller Building, Cleveland, OH 44113-1306.

Great Lakes St. Lawrence System, The

By: Jacques LesStrang
1985 \$6.00

Obtain from: Harbor House Publishing Co., 221 Water St., Boyne City, MI 49712.

Great Lakes Transportation in the Eighties

By: Ronald L. Heilmann, et al.
1986 100 pp. \$8.00

Examines the Great Lakes shipping industry in the context of recent economic changes in the region and how these changes have affected the flow of the major commodities shipped on the lakes.

Obtain from: University of Wisconsin Sea Grant Institute—see address list.

How Do People Use Lighthouses and Navigational Charts? A Marine Education Infusion Unit

See IA. Boating.

Impact of Winter Navigation on Cross-Channel Transit of the Great Lakes—St. Lawrence Seaway System, The

By: L. S. Reynolds, et al.
1983 20 pp.

Obtain from: New York Sea Grant Institute—see address list.

Indiana Portside

By: The Indiana Port Commission
Bimonthly 6 pp.

This newsletter contains current information on the three Indiana ports and the Indiana Port Commission.

Obtain from: Indiana Port Commission, 143 W. Market St., #204, Indianapolis, IN 46204; 1-800-233-PORT or 1-800-232-PORT.

Is Great Lakes Shipping an Underutilized Economic Resource?

By: Eugene F. Dice
1983 MICHU-SG-83-500 33 pp.

Obtain from: Michigan Sea Grant College Program—see address list.

Know Your Ships

By: Thomas Manse
1986 120 pp.

About vessels passing through the U.S. and Canadian Soo Locks. Obtain from: Marine Publishing Co. Inc., PO Box 68, Sault Ste. Marie, MI 49783.

Lake Boats '87

By: John O. Greenwood, et al.
1987 140 pp. \$5.50

This lists all U.S. and Canadian lakes/seaway vessels including size, features, and ownership. Obtain from: Freshwater Press, Inc., 1701 E. 12th St., Suite 3 K-W., Cleveland, OH 44114-3201.

Lake Effect: Impact of the Great Lakes on the Region's Economy, The

By: The Center for the Great Lakes
1984 24 pp. \$6.00 (\$5.00 each for orders of 10 or more)

Documents the value of the Great Lakes to the region's economy and presents recommendations to the region's leader in at least five major areas. Obtain from: The Center for the Great Lakes, 435 N. Michigan Ave., #1408 Chicago, IL 60611, Attn: Publications; (312)645-0901.

Lakers, The

See IIA. Our Great Lakes Heritage.

Listing of Vessels Passing Through the U.S. and Canadian Locks (Locks at Sault Ste. Marie)

By: Thomas Manse
1987 120 pp. \$5.95

Obtain from: Marine Publishing Co., PO Box 68, Sault Ste. Marie, MI 49783.

Marine Careers: Professional, Technical, Scientific

Publications E-1336, E-1357, E-1355 \$0.30 each
Obtain from: Cooperative Extension Service, MSU Bulletin Office, 10-B Agriculture Hall, Michigan State University, East Lansing, MI 48824-1039.

Moving Government Goods on the Great Lakes—What an Increase Would Mean in Dollars and Jobs for the Region

By: The Center for the Great Lakes
1986 83 pp. \$10.00 (\$8 for orders of 10 or more)

A study of U.S. government cargo movements through the Great Lakes/St. Lawrence Seaway system and of the economic benefits of securing a larger share.

Obtain from: The Center for the Great Lakes, 435 N. Michigan Ave., #1408, Chicago, IL 60611. Attn: Publications; (312)645-0901.

1983
1984
1985
1986
1987

74

Newspaper clippings from the 5-county area of the Illinois-Indiana Lake Michigan region—1986 to present
See IA. Boating.

Ohio's Lake Erie ports and Ohio River terminals, 1986-1987
By: Ohio Department of Transportation
1986 100 pp.

Obtain from: Ohio Department of Transportation, Division of Water Transportation, 25 Front St., Columbus, OH 43215.

Our Great Lakes Connection: A Curriculum Guide for Grades Kindergarten Through Eight
See IIA. Our Great Lakes Heritage.

Port of Chicago, Illinois, The
By: U.S. Army Corps of Engineers
1985 Port Series No. 46 125 pp. \$8.50

Includes 4 photomaps.
Obtain from: Water Resources Support Center, Port Series Reports, Casey Bldg., Fort Belvoir, VA 22060-5586.

Preliminary Analysis of Season Extension and the Duluth-Superior Economy, A
By: C. Ford Runge, et al.
1986 37 pp.

Obtain from: Minnesota Sea Grant Program—see address list.

St. Lawrence Seaway Authority, Annual Report 1986-1987

By: St. Lawrence Seaway Authority
1987 14 pp. English and French versions available

Obtain from: St. Lawrence Seaway Authority, 360 Albert St., Ottawa, Ontario K1R 7X7, CANADA.

St. Lawrence Seaway Traffic Report for the 1986 Navigation Season, The

By: St. Lawrence Seaway Development Corporation
1987 87 pp.

Includes historical tables.
Obtain from: St. Lawrence Seaway Development Corp., PO Box 44090, Washington, DC 20026-4090, or St. Lawrence Seaway Authority, 360 Albert St., Ottawa, Ontario K1R 7X7, CANADA.

Sault Ste. Marie Canal: A Chapter in the History of Great Lakes Transportation, The
See IIA. Our Great Lakes Heritage.

Seaway in the Year 2000: Conference Highlights, Duluth, Minnesota, June 10-12, 1985, The
By: Howard Bell, editor
1985 54 pp. \$1.00

This discusses the financial, construction, commodity, and policy issues which confront the seaway's future.
Obtain from: Minnesota Sea Grant Program—see address list.

Seaway Review
By: Jacques Les Strang
Quarterly \$5.00

The international transportation business magazine of the Great Lakes/St. Lawrence Seaway region.
Obtain from: Harbor House Publishing, 221 Water St., Boyne City, MI 49712.

Seiche, The
See IA. Boating.

Shipping on the Great Lakes
By: K.N. Schlarb, et al.
EP-013 Teacher guide/student workbook
10 pp. each \$3.00

Illustrates cost and energy efficiency of cargo transport methods.
Obtain from: Ohio Sea Grant College Program—see address list.

Shipping: The World Connection
By: R.W. Fortner, et al.
1987 EP-020 Teacher guide (16 pp.) and student workbook (16 pp.) \$3.00

Shows how locks work to move vessels through the Great Lakes.
Obtain from: Ohio Sea Grant College Program—see address list.

Social Consequences of Maritime Technological Change
By: Alastair Couper
1985 17 pp. \$3.00

Obtain from: Washington Sea Grant Program—see address list.

Tribute to the Great Lakes, A
See IIIA. Great Lakes Urban and Natural Ecology.

21st Century: The Great Lakes/Seaway System, The
By: Karen Plass and Nancy Berini, editors
1988 30 pp. \$2.00

Obtain from: Minnesota Sea Grant Program—see address list.

Upwellings
See IA. Boating.

Water Commerce of Indiana: A Profile of the State's Three Ports, The

By: Seaway Review Staff
1987 13 pp.

Obtain from: Harbor House Publishing Company,
221 Water St., Boyne City, MI 49712.

Water and the Michigan Economy: Estimating the Economic Value of Michigan's Fresh Water

By: L. W. Libby, et al.
1985 Report G. 1024-05 126 pp. \$10.00

Obtain from: Institute of Water Research,
Michigan State University, 334 Natural Resources
Bldg., East Lansing, MI 48824.

IVB. The Economic Importance of Canals

Comprehensive Development and Management Plan for the Illinois and Michigan Canal: Phase One

By: Harland Bartholomew, et al.
1972

Obtain from: Illinois Department of Transportation, 310 S. Michigan, Room 606, Chicago, IL 60604.

Erie Water West: A History of the Erie Canal 1792-1854

See IIB. The History of Canals in the Midwest.

History of the Illinois-Michigan Canal

By: LaSalle County Conservation Association
1962

Obtain from: LaSalle County Conservation
Association or government documents library.

Indiana's Canal Heritage

See IIB. The History of Canals in the Midwest.

Interim Report on Comprehensive Development Planning for Illinois and Michigan Canal

By: Illinois and Michigan Canal Task Force
1973

Obtain from: Illinois and Michigan Canal Task
Force, Illinois Department of Transportation, 310
S. Michigan, Chicago, IL 60604.

Ohio Canal Era

See IIB. The History of Canals in the Midwest.

Reconnaissance Survey: Illinois and Michigan Canal

By: US Department of Interior, National Park
Service

Obtain from: National Park Service, Interior
Building, C Street, NW, Washington, DC 20240,
or government documents library.

IVC. Commercial Fishing

Action for the Eighties ... and Beyond -Vol. 1, A Strategic Plan for Illinois Fisheries Resources, FY87-FY91

See IB. Sportfishing.

Alewife, Rainbow Smelt and Native Fishes in Lake Michigan: Competition or Predation?

By: Larry B. Crowder
1980 Journal Reprint 9 pp.

Obtain from: University of Wisconsin Sea Grant
Institute—see address list.

Antitrust Laws and Integration in the Seafood Industry

By: Kevin Davis
1981 In Integration: Promises and Problems in
the Northwest Seafood Industry, by Rodner
Winget, pp. 133-139.

Obtain from: Oregon Sea Grant College
Program—see address list.

Beautiful Ship: A Story of the Great Lakes, The

By: John B. Prescott
1952

Story of a fisherman's family during the sea
lamprey invasion.

Obtain from: Local library.

Biological and Commercial Catch Statistics from the Intertribal Fishery in Michigan Waters of Lake Superior

By: M.P. Ebener, et al.
1986 Administrative Report 87-4 17 pp.

Obtain from: Great Lakes Indiana Fish and
Wildlife Commission, Biological Services
Division, PO Box 9, Odanah, WI 54861.

Bisulfite Suppression of Fish Aromas

By: David B. Josephson, et al.
1983 Journal Reprint 4 pp.

Obtain from: University of Wisconsin Sea Grant
Institute—see address list.

Catalog of Marine Fisheries Legislation in New York State, A

By: Jay Ginter
1974 83 pp.

Obtain from: New York Sea Grant Institute—see
address list.

Character Displacement and Habitat Shift in a Native Cisco in Southeastern Lake Michigan: Evidence for Competition?

By: Larry B. Crowder
1984 Journal Reprint 6 pp.

Obtain from: University of Wisconsin Sea Grant
Institute—see address list.

Chemical Basis of Fresh Fish Aroma Deterioration During Refrigerated Storage

By: Gudrun Olafsdotir
1985 2 pp.

Obtain from: University of Wisconsin Sea Grant Institute—see address list.

Commercial Fisheries Newslines

By: Ronald Kinnunen, editor
Quarterly 8 pp.

Provides information on relevant regulations, events, opportunities and workshops for Great Lakes commercial fishing and aquaculture industries.

Obtain from: District Sea Grant Agent, Michigan State University, Upper Peninsula, Extension Center, 1030 Wright St, Marquette, MI 49855.

Commercial Fisherman's Guide to Marine Insurance and Law, A

By: Dennis W. Nixon
1984 40 pp.

Obtain from: Rhode Island Sea Grant College Program—see address list.

Commercial Freezing of Freshwater Fish

By: A. Estes Reynolds, et al.
1980 4 pp. \$0.40

Obtain from: Cooperative Extension Service, MSU Bulletin Office, 10-B Agriculture Hall, Michigan State University, East Lansing, MI 48824-1039.

Comparative Sensory Analysis of Aquacultured and Wild Yellow Perch Fillets

By: Robert Clarence Lindsay
1980 Journal Reprint 7 pp.

Obtain from: University of Wisconsin Sea Grant Institute—see address list.

Competition for Open-Access Resources: A Class Exercise that Demonstrates the Tragedy of the Commons

By: B.C. Johnson, et al.
1986 Journal Reprint 5 pp. Free

Contains a computer exercise that shows students how the commercial fishing industry tends to overfish the resources unless it is cooperatively managed.

Obtain from: University of Wisconsin Sea Grant Institute—see address list.

Delayed Mortality Following Transport of Lake Erie Freshwater Drum Captured in Shore Seines

By: Michael Thomas Metcalf
1984 TB-001 59 pp. \$7.00

Obtain from: Ohio Sea Grant College Program—see address list.

Development of Products From Underutilized Species—Battered and Breaded Smelt

By: Robert Carl Baker, et al.
1979 15 pp.

Obtain from: New York Sea Grant Institute—see address list.

Discoloration Problems in Mechanically Deboned Fish

By: Carlos A. Jauregui, et al.
1980 Journal Reprint 2 pp.

Obtain from: New York Sea Grant Institute—see address list.

Discrimination of Fish and Seafood Quality by Consumer Populations

By: J. B. Weason, et al.
1979 Journal Reprint 5 pp.

Obtain from: University of Wisconsin Sea Grant Institute—see address list.

Distribution and Abundance of Rainbow Smelt in Western Lake Superior as Determined from Acoustic Sampling

By: B. G. Heist, et al.
1984 Journal Reprint 11 pp.

Obtain from: University of Wisconsin Sea Grant Institute—see address list.

Distribution and Elimination of a Polychlorinated Biphenyl after Acute Dietary Exposure in Yellow Perch and Rainbow Trout

By: Patrick D. Guiney, et al.
1980 Journal Reprint 8 pp.

Obtain from: University of Wisconsin Sea Grant Institute—see address list.

Educational Needs of the US Commercial Fishing Industry—A Report to the United States Senate by the National Sea Grant Program NOAA

By: Warren E. Yasso
1980 75 pp.

Obtain from: NOAA, National Sea Grant College Program—see address list.

Effects of Food Abundance on Larval Like Whitefish

See III.C. Wildlife and Waterfowl.

Efficacy of Potassium Sorbate and Other Preservatives in Preventing Taxigenesis in Modified-Atmosphere Packaged Fresh Fish

By: Robert A. Seward
1982 3 pp.

Obtain from: University of Wisconsin Sea Grant Institute—see address list.

78

Fishing Vessel Safety

By: Tad Kowalski
\$4.00

This report covers safety topics of interest to commercial fishermen such as safe gear handling and liability issues.

Obtain from: Rhode Island Sea Grant College Program—see address list.

Food Resources as Viewed by Commercial Fish Processing

By: Lowell A. Wakefield
1970 ORESU-W-70-001 40-41 pp.

Obtain from: Oregon Sea Grant College Program—see address list.

Great Lakes—An Environmental Atlas and Resource Book, The

See IIA. Our Great Lakes Heritage.

Great Lakes Fishes—4-H Fact Sheets

See IB. Sportfishing.

Green Bay's Yellow Perch Fishery

By: Clifford Kraft
1982 10 pp.

Obtain from: University of Wisconsin Sea Grant Institute—see address list.

How to Hang a Gill Net

By: Jim Bahen, et al.
1980 11 pp.

Obtain from: North Carolina Sea Grant College Program—see address list.

Impacts of Socioeconomic and Demographic Factors on Household Expenditure for Disaggregate Fish and Shellfish in the US

By: Hsiang-tai Cheng
1985 3 pp.

Obtain from: Virginia Sea Grant College Program—see address list.

Implementing Multiobjective Management of Commercial Fisheries: A Strategy For Policy—Relevant Research

By: Richard C. Bishop, et al.
1981 In Economic Analysis for Fisheries Management Plan 22 pp.

Obtain from: University of Wisconsin Sea Grant Institute—see address list.

Indiana Fish and Wildlife Regulations

See IB. Sportfishing.

Indiana Fish and Wildlife Code Book

See IB. Sportfishing.

Industry's Role at the Interface of Regulatory Promulgation and Action

By: Roy E. Martin
1980 FLSGP-W-80-001, pp. 338-352

Obtain from: Florida Sea Grant College Program—see address list.

International Convention on Great Lakes Fisheries

See IB. Sportfishing.

International Conference on Design, Construction, and Operation of Commercial Fishing Vessels

By: John C. Sainsbury, et al.
1985 Conference proceedings reprint. See entries FLSGP-Z-85-006-045 for individual papers, 497 pp.

Obtain from: Florida Sea Grant College Program—see address list.

Life History, Abundance, and Potential Harvest of Carp from Michigan Waters of the Great Lakes

See IB. Sportfishing.

Marketing the Fish You Catch

By: Jon M. Conrad
1982 6 pp.

Obtain from: New York Sea Grant Institute—see address list.

National Pesticide Monitoring Program: Organochlorine Residues in Freshwater Fish, 1976-79

By: Christopher J. Schmitt, et al.
1983 62 pp.

Obtain from: U.S. Fish and Wildlife Service, Office of Biological Services, 18th and C Streets, NW, Washington, DC 20240.

New York Commercial Fisheries Update Monthly Newsletter

Obtain from: New York Sea Grant Institute—see address list.

Newspaper clippings from 5-county area of the Illinois-Indiana Lake Michigan region—1986 to present

See IA. Boating.

On Julian's Reef

See IB. Sportfishing.

Optimal Fishery Management in the Presence of Illegal Activity

By: Scott R. Milliman
1986 19 pp. Free

Explores the impact of illegal fishery activity and enforcement costs on optimal resource utilization. Obtain from: University of Wisconsin Sea Grant Institute—see address list.

Our Changing Fish Species History
See III.C. Wildlife and Waterfowl.

Overfishing or Pollution? Case History of a Controversy on the Great Lakes
By: Frank N. Egerton
1985 28 pp.

Obtain from: University of Wisconsin Sea Grant Institute—see address list.

Physical Design of Fish Processing Ovens
By: Min-nan Huange
1981 AKU-W-81-0027 22 pp.
Obtain from: Alaska Sea Grant College Program—see address list.

Population or Stock Structure of Lake Whitefish, in Northern Lake Michigan
By: Mark Imhof, et al.
1980 Journal Reprint 11 pp.
Obtain from: University of Wisconsin Sea Grant Institute—see address list.

Population Statistics, Yield Estimates, and Management Considerations for Two Lake Whitefish Stocks - Lake Michigan
By: Mark P. Ebener, et al.
1985 Journal Reprint 14 pp.
Obtain from: University of Wisconsin Sea Grant Institute—see address list.

Potential for Minced Fish, The
By: J. Regenstein
1986 6 pp.
Obtain from: New York Sea Grant Institute—see address list.

Principles and Innovations in Commercial Fishing Gear
By: Jerry E. Jurkovich
1981 ORESU-W-81-001 pp. 23-32
Obtain from: Oregon Sea Grant College Program—see address list.

Profile of the Michigan Commercial Fisherman, A
By: Craig K. Harris
1982 MICHU-SG-82-205 73 pp. \$2.00
Obtain from: Michigan Sea Grant College Program—see address list.

Quality Control in the Food Industry
By: J. David Baldock
1977 VPI-H-77-002, pp. 1-11-14
Obtain from: Virginia Sea Grant College Program—see address list.

Red Cliff Commercial Fishery Statistics for the Wisconsin Waters of Lake Superior, Fishing 1986
By: Red Cliff Band of Lake Superior Chippewas
1986 34 pp.
Obtain from: Fisheries Department, PO Box 529, Bayfield, WI 54814.

Regional Impacts of Fishery Allocation to Sport and Commercial Interests: A Case Study of Ohio's Portion of Lake Erie
See IB. Sportfishing.

Relative Cancer Risks of Chemical Contaminants in the Great Lakes
See IB. Sportfishing.

Review of Effects of Carbon Dioxide on Microbial Growth and Food Quality, A
By: James A. Daniels, et al.
1985 Journal Reprint 6 pp.
Explains how carbon dioxide can be used in seafood packaging to retard spoilage, which is one of the big problems in the seafood industry.
Obtain from: New York Sea Grant Institute—see address list.

Safety At Sea—A Guide for Fishing Vessel Owners and Operators
By: DeWayne Hollin
1982 38 pp.
Obtain from: Texas Sea Grant College Program—see address list.

Sanitary Standards under the Department of Commerce Voluntary Seafood Inspection Program
By: Charles Neal
1978 VPI-0-78-001, pp. IV-12-19
Obtain from: New York Sea Grant Institute—see address list.

Sea Grant Publications for the Fishing Industry
1984 106 pp.
Obtain from: Rhode Island Sea Grant College Program—see address list.

Seafood Retailing Manual
By: Robert J. Price
1985 81 pp. \$4.00
Obtain from: California Sea Grant College Program—see address list.

Shelf-life Extension of Fresh Fish, The
By: Joe M. Regenstein, et al.
1981 Conference Report Reprint 8 pp.
Obtain from: New York Sea Grant Institute—see address list.

Simple Method for Evaluating Textural Changes of Frozen Fish Minces, A

By: Dietrich Knorr, et al.
1983 Journal Reprint 2 pp.

Obtain from: New York Sea Grant Institute—see address list.

Some Applications of ROVs in Fisheries Science
See IIC. Wildlife and Waterfowl.

Special Fishery Management Issue of the Wisconsin Natural Resources Magazine

By: J. Wolfred Taylor
1983 55 pp.

Obtain from: Wisconsin Department of Natural Resources, 101 S. Webster, Madison, WI 53703.

Species Interactions and Community Structure of Fishes in Lake Michigan

By: Larry B. Crowder
1981 7 pp.

Obtain from: University of Wisconsin Sea Grant Institute—see address list.

Spell of the White Sturgeon, The
See IIA. Our Great Lakes Heritage.

Sport and Commercial Fishing Conflicts: A Theoretical Analysis

By: Richard C. Bishop, et al.
1980 14 pp.

Obtain from: University of Wisconsin Sea Grant Institute—see address list.

Stock Structure of Rainbow Smelt in Western Lake Superior: Biochemical Genetics
See IB. Sportfishing.

Survival from Sea Lamprey Predation by Two Strains of Lake Trout
See IB. Sportfishing.

Synthesis of Knowns, Unknowns, and Policy Recommendations from the Sea Lamprey International Symposium

By: Carl J. Walters, et al.
1980 Journal Reprint 7 pp.

Obtain from: University of Wisconsin Sea Grant Institute—see address list.

Tax Management for Commercial Fishermen

By: Norman K. Bender
1981 22 pp.

Obtain from: Connecticut Sea Grant Program—see address list.

Thermal Habitat Partitioning by Fishes in Lake Michigan

By: Stephen B. Brandt, et al.
1980 Journal Reprint 8 pp.

Obtain from: University of Wisconsin Sea Grant Institute—see address list.

Today's Trash Fish — Tomorrow's Best Sellers?

By: Robert C. Baker, et al.
1982 Journal Reprint 5 pp.

Obtain from: New York Sea Grant Institute—see address list.

Toxic Materials and their Effects on Marine Resources—Abstracts of Papers

1979 28 pp.

Obtain from: University of Wisconsin Sea Grant Institute—see address list.

Upwellings

See IA. Boating.

Using New Measures to Define Shelf Life of Fresh Whitefish

By: W. F. Sharp Jr., et al.
1986 5 pp.

Free

Describes various ways to extend the shelf life of packaged whitefish and the effect that each method has on taste.

Obtain from: University of Wisconsin Sea Grant Institute—see address list.

Waste Water Treatment in Commercial Fish Processing: Reducing Stick Water Loadings

By: David A. Stuibler et al.
1972 18 pp.

Obtain from: University of Wisconsin Sea Grant Institute—see address list.

What is Fish Quality?

By: Joe M. Regenstein
1983 Journal Reprint 3 pp.

Obtain from: New York Sea Grant Institute—see address list.

Yellow Perch in Lake Erie

By: Charles E. Herdendorf, et al.
1980 TS-001 7 pp.

\$2.00

Obtain from: Ohio Sea Grant College Program—see address list.

IVD. Marine Industry

Access to Waters and Underwater Lands for Aquaculture in New York

By: Milton Kaplan
1984 173 pp.

Obtain from: New York Sea Grant Institute—see address list.

Aquaculture: A New Industry for Illinois and Indiana

By: Stephen W. Waite, et al.
1984 10 pp. Free

Obtain from: Illinois-Indiana Sea Grant Program—see address list.

Aquaculture Development in New York State—Final Report

1985 93 pp.

Obtain from: New York Sea Grant Institute—see address list.

Aquaculture 1980—A Digest of Research in the Sea Grant Program

By: Cuyvers, et al.

Obtain from: University of Delaware Sea Grant College Program—see address list.

Aquaculture Organizations, Publications and Resources

By: M.L. Gross, et al.
1987 2 pp. Free

Obtain from: Minnesota Sea Grant Program—see address list.

Assessment of the Competitive Position of Great Lakes Ports in the International Steam Coal Market

By: David Senf, et al.
1986 77 pp.

Obtain from: Minnesota Sea Grant Program—see address list.

Boat and Motor Dealer
Monthly Magazine.

Obtain from: Van Zevern, Inc., 3949 Oakton St., Skokie, IL 60076; (312)982-1810.

Boat Shows in Annapolis, Gauging the Economic Impacts

By: Anthony J. Fedler, et al.
1987 7 pp.

Studies the economic value of boat shows with focus on the attendance, and spending patterns of show patrons and exhibitors.

Obtain from: Maryland Sea Grant Program—see address list.

Boating Facilities Planner

Quarterly

Obtain from: National Marine Manufacturers Association, 401 N. Michigan Ave., Chicago, IL 60611; (312)836-4747.

Cargo Preference and Export Competitiveness in the Port of Duluth: A Survey of the Issues

See IVA. Great Lakes Commerce.

Case Study 1—Industrial Shoreline Development—Fossil Fuel Power Plant

1975 NYSGL-W-75-001, pp. 277-283

Obtain from: New York Sea Grant Institute—see address list.

Charter Industry Trade News

Bimonthly magazine 60 pp.

Obtain from: Charter Industry Services, PO Box 95539, Hoffman Estates, IL 60195-0539; (312)310-6750.

Coastlines

See IIA. Our Great Lakes Heritage.

Corps of Engineers Regulatory Program, The

By: James E. Caruth
1981 AKU-W-81-001, pp. 209-213

Obtain from: Alaska Sea Grant College Program—see address list.

Culture of Nonsalmonid Freshwater Fishes: Yellow Perch

By: Roy C. Heidinger, et al.
1986 11 pp. Free

This reviews the biological characteristics relevant to the culture of perch including spawning, larval development, feeding and growth.

Obtain from: University of Wisconsin Sea Grant Institute—see address list.

Curriculum in Marine Science—Electronic Technology

By: Ted Boaz, et al.
1971 82 pp.

Obtain from: Del Mar College, Baldwin & Ayers, Corpus Christi, TX 78404.

Coastal Zone Management Information Exchange

See IIA. Our Great Lakes Heritage.

Directions of Change, The

See IVA. Great Lakes Commerce.

DNR, ORAP and Future Funding Arrangements Needed to Promote Marine Development, The

By: Donald Beghin
1971 WISCU-WA-71-002 9-10 pp.

Obtain from: University of Wisconsin Sea Grant Institute—see address list.

Duluth, Taconite Harbor, Silver Bay and Two Harbors, Minnesota; and Ashland and Superior, Wisconsin.

See IVA. Great Lakes Commerce.

Economic Analysis of Commercial Hatchery Production of Sturgeon

By: Katherine J. Shigekawa, et al.
1985 14 pp.

This addresses the economic factors associated with commercial production of the white sturgeon. Obtain from: National Sea Grant Depository—see address list.

Environmental Impacts of Marinas and Their Boats

By: Neil W. Ross
1985 7 pp.

Conference proceedings session. Obtain from: Rhode Island Sea Grant College Program—see address list.

Excursion, Cruise and Passenger Ferry Service on the Great Lakes and St. Lawrence River.

See IVA. Great Lakes Commerce.

Exploration and Assessment of Offshore Sand and Gravel, Western Lake Michigan

By: Carol J. Welkie, et al.
1982 Journal Reprint 63 pp.

Obtain from: University of Wisconsin Sea Grant Institute—see address list.

Financing for Aquaculture in Minnesota

By: M.L. Gross, et al.
1987 Fact sheet

Obtain from: Minnesota Sea Grant Program—see address list.

Fish Farming in Wisconsin

By: Peyton Smith
1983 TS-039 Journal Reprint 4 pp.

Obtain from: University of Wisconsin Sea Grant Institute—see address list.

Fish Farming—Is it for You?

By: Frank R. Lichtkoppler
1986 FS-039 2 pp. Free

Contains a checklist for those contemplating the business of fish farming. Questions cover economic, physical, and production factors, and risks. Obtain from: Ohio Sea Grant College Program—see address list.

Government Policies and Great Lakes Shipping: Perspectives on U.S. and Canadian Agricultural and Maritime Policies

See IVA. Great Lakes Commerce.

Great Lakes—An Environmental Atlas and Resource Book, The

See IIA. Our Great Lakes Heritage.

Great Lakes Charterboat Fishing Industry, The

By: Great Lake Sea Grant Network
1985 91 pp.

These selected papers from the Great Lakes Sea Grant Network Charterboat Fishing Workshop, 1985 focus on the importance of the economic impacts, marketing, and management. Obtain from: New York Sea Grant Institute—see address list.

Great Lakes Facts Brochures

See IIIA. Great Lakes Urban and Natural Ecology.

Great Lakes—Overseas General Cargo Traffic and Port Hinterlands

1976 WISCU-B-76-00, pp. 135-176

Obtain from: University of Wisconsin Sea Grant Institute—see address list.

Growth Responses of Crop Plants to Fish Soluble Nutrients Fertilization

By: L. H. Aung, et al.
1984 80 pp.

Relates to using fish processing wastes as fertilizer. Obtain from: Virginia Sea Grant College Program—see address list.

Guide to Backyard Aquaculture in Florida

By: Donald W. Pybas, et al.
1987 49 pp. \$ 2.00

This describes water quality concerns, design and construction of small scale systems, appropriate species, regulations and others aspects of backyard fish culture.

Obtain from: Florida Sea Grant College Program—see address list.

Handbook for Waterborne Transportation of Hazardous Materials and Waste

By: Cornelia Ann Burr, et al.
1985 53 pp.

Obtain from: Mississippi-Alabama Sea Grant Consortium—see address list.

Handling Fishery Wastes and By-products. Fish Liquefaction: An Alternative to the Present Waste Handling Practices

By: David Stuibler, et al.
1986 42 pp.

Obtain from: University of Wisconsin Sea Grant Institute—see address list.

Hazards of Tank Ships and Barges Transporting Petroleum Products on the Great Lakes, The
By: J. Philip Keillor
1980 Journal Reprint 18 pp.

Obtain from: University of Wisconsin Sea Grant Institute—see address list.

HELM: Happenings and Educational Activities Around Lake Michigan, The
See IA. Boating.

Hybrid Striped Bass Culture: Status and Perspective

By: R. Hodson, et al.
1987 105 pp. Free

The ten papers in this publication cover every aspect of hybrid culture from the hatchery stage to processing and marketing.

Obtain from: University of North Carolina Sea Grant College Program—see address list.

Ice Strengthening of Great Lakes Bulk Carriers

By: Moses J. Kaldjian, et al.
1982 MICHU-SG-82-200 23 pp. \$2.00

Obtain from: Michigan Sea Grant College Program—see address list.

Illinois Aquaculture Industry: Its Status and Potential

1986 150 pp.

Obtain from: Division of Marketing, Illinois Department of Agriculture, State Fairgrounds, PO Box 4906, Springfield, IL 62708; (217)782-4583.

Impact of State and Local Taxation on Industrial Location: A New Measure for the Great Lakes Region, The

By: W. Douglas Morgan, et al.
1974 Journal Reprint 11 pp.

Obtain from: California Sea Grant College Program—see address list.

Indiana Portside

See IVA. Great Lakes Commerce.

Institutional Trade, The

By: Marvin Spira
1975 WISCU-W-75-001 3-5 pp.

Obtain from: University of Wisconsin Sea Grant Institute—see address list.

Introduction to Aquaculture in Minnesota

By: Mark Gross, Anne Kapuscinski, and David Landkamer
1987 2 pp. Free

Obtain from: Minnesota Sea Grant Program—see address list.

Literature Review of the Environmental Impacts of Marinas and their Boats

By: Gail L. Chimura, et al.
1978 39 pp.

Obtain from: Rhode Island Sea Grant College Program—see address list.

Littoral Drift

See IA. Boating.

Making it Easier to Land a Waterfront Job

1975 ORESU-Q-75-0001 66-67 pp.

Obtain from: Oregon Sea Grant College Program—see address list.

Managing to Catch People, An Educator's Guide for Helping Charter Enterprises

By: Bruce DeYoung
1986 150 pp.

Obtain from: New York Sea Grant Institute—see address list.

Marina Operators Input into Marine Technical Training

By: Larry Booth
1979 FLSGP-W-79-001 38-39 pp.

Obtain from: Florida Sea Grant College Program—see address list.

Marina Rate Structure Survey

By: Robert D. Espeseth
1979 23 pp.

Obtain from: Illinois-Indiana Sea Grant Program—see address list.

Marine Insurance Guide: A Checklist of Insurable Hazards Common to Boat Owners, Dealers, Marinas...

By: Samuel Snow, et al.
1971 11 pp.

Geared towards boat builders, boat service agencies, dry dock and boat repair, and marine service stations.

Obtain from: National Sea Grant Depository—see address list.

Marine Mechanics Career Training at Clover Park Educational Center

By: G. James Capelli
1977 WASHU-P-77-001, pp. 81-82, WASHU-P-77-002

Obtain from: Washington Sea Grant Program—see address list.

Marine Related Careers

By: Frank Lichtroppler
1988 FS-012 2 pp.

Obtain from: Ohio Sea Grant College Program—see address list.

Relationship of Port Development and Urban Waterfront Revitalization, The

By: John Armstrong, et al.
1981 103 pp.

Obtain from: South Carolina Sea Grant Consortium—see address list.

Restaurant Trade and Lake Perch Aquaculture, The

By: Robert Follett
1975 WISCU-W-75-001 1-2 pp.

Obtain from: University of Wisconsin Sea Grant Institute—see address list.

Salmonid-Based Charter Boat Fishing Operations on Lake Ontario: A Description and Status Report

By: Michael P. Voiland
1982 7 pp.

Obtain from: New York Sea Grant Institute—see address list.

Scientific Marine Careers
1979

Describe careers in the fields of biology, chemistry, geology, social science and general science.
Obtain from: Michigan Sea Grant College Program—see address list.

Seiche, The
See IA. Boating.

So You Want To Be a Seafood Dealer?

By: Jerald Horst, et al.
1987 17 pp.

Helps potential seafood business investors to understand the supply, market, and capital needed.
Obtain from: Louisiana Sea Grant College Program—see address list.

State and Local Restrictions on Siting Coastal Aquaculture Facilities in New York

By: Milton Kaplan
1984 159 pp.

Obtain from: New York Sea Grant Institute—see address list.

Supply of Rented Recreational Boats in New York State

By: Miklos Gratzner, et al.
1975 NYSGI-P-75-001, pp. 101-104

Obtain from: New York Sea Grant Institute—see address list.

Tank Spawning of Yellow Perch

By: Graden R. West
1977 WISCU-W-77-001, pp. 55-57

Obtain from: University of Wisconsin Sea Grant Institute—see address list.

Technical Marine Careers
1979

Careers include ship/boat building, commercial fishing, offshore mining and petroleum operating, port activity, marina and marine dealers.
Obtain from: Michigan Sea Grant College Program—see address list.

Towards a Balanced Perspective...Boat Sewage

By: Neil W. Ross
1985 4 pp.

A conference proceedings session.
Obtain from: Rhode Island Sea Grant—see address list.

Tribute to the Great Lakes, A

See IIIA. Great Lakes Urban and Natural Ecology.

Twine Line

See IA. Boating.

Undergraduate Training in Marine Technology-on-the-Job

By: Norman E. Anderson, et al.
1971 CUIMR-Q-71-001 17-20 pp.

Obtain from: California Sea Grant College Program—see address list.

Underwater Copper Exploration in Lake Superior 2: Specific Targets Charted in 1974

By: Robert Paul Meyer, et al.
1975 16 pp.

Obtain from: University of Wisconsin Sea Grant Institute—see address list.

Unique Degree Program for the Shipbuilding Industry, A

By: Jacob Edwin Thomas, et al.
1974 8 pp.

A conference proceedings session.
Obtain from: Mississippi-Alabama Sea Grant Consortium—see address list.

Unit Train/Great Lakes Bulk Cost Comparison / Bulk Cargo, Cost Analysis, Marine Terminals, Railroads, Ships, St. Lawrence Seaway

By: Edward A. Beimbom, et al.
1977 Journal Reprint 10 pp.

Obtain from: University of Wisconsin Sea Grant Institute—see address list.

Upwellings

See IA. Boating.

Using a Social Carrying Capacity Model to Estimate the Effects of Marina Development at the Apostle Islands National Lakeshore
By: Thomas A. Heberlein, et al.
1986 18 pp.

This research focuses on a policy question: what will be the effects of additional marina slips on boating experience at the Apostle Island National Lakeshore.
Obtain from: National Sea Grant Depository—see address list.

Water Commerce of Indiana: A Profile of the State's Three Ports, The
See IVA. Great Lakes Commerce.

Wisconsin Aquaculture Plan
By: Clyde Amundson
1987

This state aquaculture plan reviews the status and examines the potential of fish farming in Wisconsin.
Obtain from: University of Wisconsin Sea Grant Institute—see address list.

IVE. Recreation Economics

Access to Great Lakes Salmonid Fishing Via Private Lands: A Study of New York's Riparian Landowners
By: Tommy L. Brown, et al.
1979 Journal reprint 8 pp.

Obtain from: New York Sea Grant Institute—see address list.

Angler Use and Harvest in the Pere Marquette River Near Baldwin, Michigan
By: K.M. Krueger, et al.
1985 Michigan Academician, quarterly journal of the Michigan Academy of Science, Arts and Letters, Vol. 17., No. 3, pp. 317-330
Obtain from: Michigan Academy of Science, Arts, and Letters, Toumy House, 2117 Washtenaw Ave., Ann Arbor, MI 48104.

Behavior Patterns of Divers Visiting the Alger Bottomland Preserve
By: Ronald E. Kinnunen, et al.
1987 9 pp. Free

Presents the results of the 1986 Michigan Recreational Diving Survey conducted at the Alger Underwater Preserve.
Obtain from: Ron Kinnunen, U.P. Extension Center, 1030 Wright St., Marquette, MI 49855.

Boat Shows in Annapolis, Gauging the Economic Impact
See IVD. Marine Industry.

Charter Boat Operator Study 1982
By: Jack Gray, et al.
1985 48 pp.
Obtain from: University of Wisconsin Sea Grant Institute—see address list.

Chicago Park District Annual Report
Free
Obtain from: Chicago Park District, 425 E. McFetridge Dr., Chicago, IL 60605; (312)294-2200.

Coastal Fishing Access: Needs and New Initiatives
By: Michael P. Voiland, Jr.
1984 Conference proceedings pp. 97-104
Obtain from: New York Sea Grant Institute—see address list.

Coastal Zone Management Information Exchange
See IIA. Our Great Lakes Heritage.

Coastlines
See IA. Boating.

Cobbler's Cove: A Simulation of Coastal Planning
By: Sandor Schulman, et al.
1980 8 pp.
This is one section of a 6-part set of activities for youth.
Obtain from: New York Sea Grant Institute—see address list.

Courtesy is Contagious: Guidelines for Improving Your Tourism Hospitality Skills
By: Chad P. Dawson, et al.
1986 11 pp. Free
This booklet shows how an employer in different types of tourist facilities (restaurants, gas stations) can make a tourist feel welcome.
Obtain from: Illinois-Indiana Sea Grant Program—see address list.

Creating Lively Waterfronts—An Urban Recreation Workshop
1984 Journal reprint
Obtain from: Virginia Sea Grant College Program—see address list.

Current Use of Water Surface Zoning for Recreation
By: Tommy L. Brown, et al.
1979 Journal Reprint 8 pp.
Obtain from: New York Sea Grant Institute—see address list.

Doing the Dunes

By: Jean Komaiko, et al.
1974 232 pp.

Obtain from: Indiana Dunes National Lakeshore,
1100 N. Mineral Springs Rd., Porter, IN 46304;
(219)926-7561.

*Duel for the Dunes, Land Use Conflict on the
Shores of Lake Michigan*
See IIA. Our Great Lakes Heritage.

*Economic Contribution of Lake Erie Sport Fishing
to Ohio, The*

By: Leroy J. Hushak
1985 TS-014 6 pp. \$2.00

Obtain from: Ohio Sea Grant College Program—
see address list.

*Economic Contribution of Ohio's Lake Erie
Charter Boat Industry, The*

By: Leroy J. Hushak
1985 TS-013 8 pp. \$2.00

Obtain from: Ohio Sea Grant College Program—
see address list.

*Economic Impact of an Annual Tourism Industry
Exposition*

By: William Gartner, et al.
1983 Journal Reprint 14 pp.

Obtain from: Michigan Sea Grant College
Program—see address list.

Economic Impact of Lake Erie on Northern Ohio

By: Leroy J. Hushack, et al.
1983 TS-005 8 pp. \$2.00

Obtain from: Ohio Sea Grant College Program—
see address list.

*Economic Impact of the Winthrop Harbor/Zion
Marina*

By: Warren Wood
1985 120 pp.

Obtain from: Lake County, Illinois, Economic
Development Commission, 18 N. County St.,
Waukegan, IL 60085; (606)451-3651.

*Economic Value of Lake Erie Sport Fishing to
Private-Boat Sport Anglers*

By: Leroy J. Hushak, et al.
1984 TS-012 11 pp. \$2.00

Obtain from: Ohio Sea Grant College Program—
see address list.

*Economic Value of Recreational Boating on Lake
Erie, The*

By: Kenneth A. Wenner
1982 TB-005 10 pp. \$2.00

Obtain from: Ohio Sea Grant College Program—
see address list.

*Economic and Social Impact of a Developing
Salmonid Sport-Fishery: The Case of the 1978
Rochester-Lake Ontario Derby, The*

By: Michael P. Voiland
1979 Journal Reprint 3 pp.

Obtain from: New York Sea Grant Institute—see
address list.

*Estimating the Value of Variations in Anglers'
Success Rates: An Application of the Multiple-site
Travel Cost Method*

By: Carl C. Samples, et al.
1986 20 pp. \$6.75

This is an estimation method measuring sport
fishermen's evaluation of changes in fishing
quality.

Obtain from: University of Wisconsin Sea Grant
Institute—see address list.

*Excursion, Cruise and Passenger Ferry Service on
the Great Lakes and St. Lawrence River*
See IVA. Great Lakes Commerce.

*Expenditures of Anglers Fishing in New York's
Great Lakes Water*

By: Chad Dawson
1986 8 pp.

This is a summary of a survey of 38,000 anglers,
designed to measure sportfishing effort, angler
harvest, and the trip expenditures of anglers.

Obtain from: New York Sea Grant Institute—see
address list.

Family Guide to Minnesota's North Shore, A

By: Nancy Hereid and Eugene Gennaro
1986 43 pp. \$3.95

Obtain from: Minnesota Sea Grant Program—see
address list.

*Financing Boating With Tax Dollars: Trends and
Alternatives in New York State*

By: Tommy L. Brown
1979 30 pp.

Obtain from: New York Sea Grant Institute—see
address list.

*Foss Park Marina, North Chicago, Illinois: A
Report to Lieutenant Governor Ryan*

By: Warren Wood
1985 40 pp.

Obtain from: Lake County Economic Develop-
ment Commission, 18 N. County St., Waukegan,
IL 60085.

*Getting Coastal Permits: Regulatory Programs on
New York's Great Lakes Coast*

See IIIA. Great Lakes Urban and Natural Ecology.

Governor's Conference on Lake Michigan-Illinois' Great Lake: Protecting and Developing a Valuable Natural Resource, A
See IIA. Our Great Lakes Heritage.

Grand Hotel, Mackinac Island, Michigan, 1887-1987

By: John McCabe
1987 274 pp. \$29.95
Obtain from: Wayne State University Press, 5959 Woodward Ave., Detroit, MI 48202.

Great Lakes Charter Boat Fishing

By: Lynn Frederick
1987 2 pp.
Explains how to select a charter boat, discover local fishing opportunities, and prepare for your experience.
Obtain from: University of Wisconsin Sea Grant Institute—see address list.

Great Lakes Charterboat Fishing Industry, The
See IVD. Marine Industry.

Great Lakes—An Environmental Atlas and Resource Book, The
See IIA. Our Great Lakes Heritage.

Great Lakes Facts Brochures
See IIIA. Wetlands.

Great Lakes Guidebook, The
See IIA. Our Great Lakes Heritage.

Great Lakes Recreation—Tourism Futurescapes
By: Francis M. Domoy
1981 31 pp.
Obtain from: New York Sea Grant Institute—see address list.

Great Lakes Reporter, The
See IIA. Our Great Lakes Heritage.

Great Lakes Travel and Living
By: Great Lakes Publishing Co.
Monthly \$23.90 (Annual subscription)
This magazine focuses on activities and places for recreation and tourism in the region.
Obtain from: Great Lakes Publishing Co., PO Box 423, Mt. Morris, IL 61054.

Great Lakes Vacation, A
By: M. Lisowski, et al.
1987 EP-024 Teacher guide (14 pp.) and student workbook (8 pp.) \$3.00
Students learn how the resources of the Lake region create attractive recreation opportunities. (can be used with optional computer activity)
Obtain from: Ohio Sea Grant College Program—see address list.

Harbor Rehabilitation and Recreational Development in Racine, Wisconsin

By: Leonard Ziolkowski, et al.
1987 8 pp.
Obtain from: County Executive, Racine County, 730 Wisconsin Ave., Racine, WI 53403.

HELM: Happenings and Educational Activities Around Lake Michigan, The
See IA. Boating.

How Citizens Can Influence Legislation in Michigan

By: Gary Chilson, et al.
1982 E-1553 12 pp. \$1.10
Obtain from: Cooperative Extension Service, MSU Bulletin Office, 10-B Agriculture Hall, Michigan State University, East Lansing, MI 48824-1039.

Illinois Beach State Park

By: Site Superintendent
1986 2 pp.
This brochure gives information about the parks facilities and natural history.
Obtain from: Illinois Beach State Park, Zion, IL 60099; (312)662-4811.

Imagining the Future at Niagara Falls

By: Patrick McGeevy
1987 15 pp.
Obtain from: Great Lakes Commission, Argus II Building, 400 S. Fourth St., Ann Arbor, MI 48103.

Impacts of Recreation and Tourism on the Local Economy: Case Studies for Minocqua, Woodruff and Algoma

By: S. J. Bubul, et al.
1978 165 pp.
Obtain from: Recreation Resources Center, University of Wisconsin—Extension, Ag. Bulletin Bldg., Rm. 245, 30 Murray, Madison, WI 53715.

Indiana Marina Market and Economic Study
1986 125 pp.

Obtain from: Lake Michigan Marina Development Commission, 8149 Kennedy Ave., Highland, IN 46322; (312)731-2646 or (219)923-1118.

Inventory of Emerging Great Lakes Recreational Businesses in Wisconsin

By: Karen Plass
1987 31 pp. Free
Includes inventory of ferries, excursion boats, charters, sailing, schools and names of businesses providing the services.
Obtain from: University of Wisconsin Sea Grant Institute—see address list.

Investing in Lake Forest's Future, A Report to the Residents of Lake Forest
1986 12 pp.

This report contains information on a well-built and cost-effective set of erosion protection breakwaters.

Obtain from: The City of Lake Forest, 220 E. Deerpath, Lake Forest, IL 60045.

Lake County, Indiana Visitor

By: The Lake County Convention & Visitor's Bureau
Yearly 10 pp. Free

This visitors guide and map contains a calendar of festivals, highlights of parks, recreation and sports activities, history, sightseeing, shopping and other information.

Obtain from: Lake County Convention & Visitor's Bureau, 5800 #N, Merrillville, IN 46410; (219)980-1617.

Lake Effect: Impact of the Great Lakes on the Region's Economy, The
See IVA. Great Lakes Commerce.

Lake Huron Recreation and Weather

By: Martha W. Deline, et al.
1983 MICHU-SG-82-102 56 pp. Free

This describes the recreation and weather along Lake Huron's shore.

Obtain from: Michigan Sea Grant College Program—see address list.

Lake Michigan Angler: A Wisconsin Profile

By: Karl C. Sample, et al.
1981 WIS-SG-81-42359 pp.

Obtain from: University of Wisconsin Sea Grant Institute—see address list.

Lake Michigan Circle Tour

By: West Michigan Tourist Association
Annual 51 pp. Free

This booklet contains maps, addresses, general suggestions and advertisements of attractions and accommodations along the Circle Tour as it passes through the four states bordering Lake Michigan.

Obtain from: West Michigan Tourists Association, 136 E. Fulton, Grand Rapids, MI 49503; (616)456-8551.

Lake Michigan Marina Development Commission - Annual Report 1987

By: The Lake Michigan Marina Development Commission
1987 12 pp. Free

This report gives the history, membership, past meeting logistics, city descriptions, finance and mission of the Commission.

Obtain from: Lake Michigan Marina Development Commission, 8149 Kennedy Ave., Highland, IN 46322; (312)731-2646 or (219)923-1060.

Lake Michigan Monitor
See IIA. Our Great Lakes Heritage.

Lake Michigan Shoreline Concept Plan

By: T. L. Hernandez, et al.
1983 10 pp.

Obtain from: Lake County, Illinois Planning Department, 18 N. County St., Waukegan, IL 60085; (312)731-2646.

Land Use and the Law

By: Larry R. McCormick, et al.
1984 NYSGI-B-84-001, pp. 79-84

Obtain from: New York Sea Grant Institute—see address list.

Little Calumet River Project, 1983 Annual Status Report

1984 21 pp.

Obtain from: Little Calumet River Basin Development Commission, 8149 Kennedy Ave., Highland, IN 46322; (219)923-1118 or (312)360-6350.

Littoral Drift

See IA. Boating.

Long Blue Edge of Summer, The

By: Dorris Scharfenburg
232 pp. \$ 9.95 (add \$1.25 per book for shipping, 6% sales tax for Ohio residents)

A tour of the 3000 mile Michigan coastline.

Obtain from: The Great Lakes Bookseller, 108 W. Perry St., Port Clinton, OH 43452.

Marina Development Plan

1986 117 pp.

Obtain from: Lake Michigan Marina Development Commission, 8149 Kennedy Ave., Highland, IN 46322; (312)731-2646 or (219)923-1118.

Marine Recreational Uses of Green Bay: A Study of Human Behavior and Attitude Patterns

By: Robert B. Ditton, et al.
1972

Obtain from: University of Wisconsin Sea Grant Institute—see address list.

Methodology for Estimating the Economic Impact of Sportfishing Tournaments, A

By: Michael J. Ellerbrock, et al.
1984 27 pp.

Obtain from: Florida Sea Grant College Program—see address list.

Michigan Great Lakes Recreational Boating—A Synthesis of Current Information

By: Daniel J. Stymes, et al.
1982 86 pp. \$5.00

Obtain from: Michigan Sea Grant College Program—see address list.

Navy Pier, A Vision for the Future: The Mayor's Navy Pier Task Force Report
1985 66 pp.

Obtain from: City of Chicago, Department of Economic Development, 20 N. Clark, Chicago, IL 60602.

New York Recreational Boating Survey

By: Tommy L. Brown, et al.

1977 75 pp.

Obtain from: New York Sea Grant Institute—see address list.

New York State Seaway Trail Information Packet

By: Seaway Trail Inc.

Yearly

Free

This packet contains various publications about the New York Seaway trail.

Obtain from: Seaway Trail, Inc., Poucher Hall #202, State University of New York, Oswego, NY 13126; 1-800-36-SEAWY (in NY) or 24-SEAWY (outside NY).

New York State Seaway Trail Annual Report

By: Seaway Trail Inc.

Yearly

10 pp.

Free

This annual report gives the membership list, accomplishments, committee reports, and balance sheet of Seaway Trail, Inc.

Obtain from: Seaway Trail, Inc., Poucher Hall, #202, State University of New York, Oswego, NY 13126; 1-800-36-SEAWY (N.Y) or 1-800-24-SEAWY (Others).

New York State Supplement to Coastal Problems and Resource Management

See IIA. Our Great Lakes Heritage.

New York's Great Lakes Recreational Weather

By: David G. White, et al.

1986 6 pp.

\$0.85

This gives insight into seasonal weather patterns and offers a summary of weather information. Obtain from: New York Sea Grant Institute—see address list.

Newspaper clippings from 5-county area of the Illinois-Indiana Lake Michigan region—1986 to Present

See IA. Boating.

1986 Recreational Diving Activity in Michigan Bottomland Preserves

By: Jon P. Peterson

1987 12 pp.

Free

This describes the bottomland preserve diver activity across the state and provides data that could be applied to local marketing and development efforts.

Obtain from: Cooperative Extension Service, PO Box 599, Tawas City, MI 48764.

1987 Michigan Harbors Guide

Contains aerial photos and other information about Michigan's public recreational harbors.

Obtain from: County Extension Office, Rm. 101, Ottawa County Bldg., Grand Haven, MI 49417; (616)846-8250.

1987 Survey of Charterboat Operators on Southern Lake Michigan

By: Diane Sandahl

1988 34 pp.

\$1.00

This contains data and analysis on characteristics of Illinois and Indiana charterboat operators, their business, customers, potential growth and impact on local tourism economics.

Obtain from: Illinois-Indiana Sea Grant Program—see address list.

Norfolk Harborfest '86: Tenth Anniversary Analysis

By: Jon A. Lucy, et al.

1986 68 pp.

This is an analysis of the 1986 Norfolk's Harborfest which demonstrates that the festival continues to provide a quality family-oriented recreational event.

Obtain from: Virginia Sea Grant College Program—see address list.

North Point Marina, Illinois Beach State Park Feasibility Study—Main Report

1985 57 pp.

Obtain from: State of Illinois Department of Conservation, PO Box 401, Winthrop Harbor, IL 60096; (312)746-2845.

North Shore Drive of Lake Superior: Vacation Travel and Accommodation Guide

By: Lake Superior North Shore Association

Yearly

8 pp.

Free

This gives detailed maps and mileage on various attractions, lodgings, and restaurants along a section of the Lake Superior Circle Tour that winds from Duluth to Sault Ste. Marie.

Obtain from: Lake Superior North Shore Association, PO Box 159, Duluth, MN 55801.

North Shore's Travel Tourism Industry and Its Market Segments, The

By: Uel Blank, et al.

1984 99 pp.

Obtain from: Minnesota Sea Grant Program—see address list.

Outdoor Highlights

Semi-monthly

Obtain from: Illinois Department of Conservation, Lincoln Tower Plaza, 524 South 2nd St., Springfield, IL 62706; (217)782-7454.

Outdoor Indiana
Monthly

Obtain from: Indiana Department of Natural Resources, 612 State Office Bldg., Indianapolis, IN 46204.

Outdoor Recreation in Illinois: 1985-1986 Action Program
24 pp.

Obtain from: Illinois Department of Conservation, Planning Division, Lincoln Tower Plaza, 524 S. 2nd St., Springfield, IL 62706; (217)782-3715.

Outdoor Recreation in Illinois: The 1988 Policy Plan
1988

Obtain from: Illinois Department of Conservation, Division of Planning, Lincoln Tower Plaza, 524 South 2nd St., Springfield, IL 62706; (217)782-3715.

Plan for the Duluth Downtown Waterfront, A
By: Department of Planning and Development
1985 48 pp.

This report discusses the history, current situation, plans and implementation considerations for 8 sectors of the waterfront.

Obtain from: City of Duluth, Minnesota.

Private-Boat Walleye Angling in the Ohio Waters of Lake Erie: An Economic Evaluation

By: Jane Marie Winslow
1982 TB-008 185 pp. \$20.00

Obtain from: Ohio Sea Grant College Program—see address list.

Profile of 1986 Diver Activity in the Thunder Bay Bottomland Preserve, A

By: Jon P. Peterson, et al.
1987 9 pp. Free

This report summarizes survey information collected during the 1986 diving season at Thunder Bay.

Obtain from: Cooperative Extension Service, PO Box 599, Tawas City, MI 48764.

Profile of Great Lakes Diver Activity, Travel and Expenditure Patterns, A

By: Jon Peterson, et al.
1987 18 pp. Free

These results of the 1987 survey of Michigan and Midwest scuba divers relate destinations, money spent, and type and frequency of dive trips. Includes a computer model to project diver expenses.
Obtain from: Cooperative Extension Service, PO Box 599, Tawas City, MI 48764.

Property Stewardship: Getting Involved in Community Development

By: Stephen Lopez
1981 16 pp.

Obtain from: New York Sea Grant Institute—see address list.

Public Trust Doctrine in England and America, The

By: W. Keith Kavenagh
1980 NYSGI-T-80-004, pp. 185-210

Obtain from: New York Sea Grant Institute—see address list.

Recreation and Weather Guide to the Minnesota Shore of Lake Superior

See IA. Boating.

Regional Economics of Michigan's Salmonid Program: Does a \$20 Million Fishery Really Make a Difference?

By: Tommy L. Brown
1982 Symposium Proceedings, pp. 125-128

Obtain from: New York Sea Grant Institute—see address list.

Regional Impacts of Fishery Allocation to Sport and Commercial Interests: A Case Study of Ohio's Portion of Lake Erie.

By: Leroy J. Hushak, et al.
1986 RS-065 8 pp. Free

Economic impact comparison study between sportfishing and commercial fishing.

Obtain from: Ohio Sea Grant College Program—see address list.

Regulating Urban Waterfront Structures

By: Milton Kaplan, et al.
1981 11 pp.

Obtain from: New York Sea Grant Institute—see address list.

Rise of Lake Ontario's Charterboat Industry: Some Indications of the Socioeconomic Impact of a Developing Salmonid Fishery, The

By: Michael P. Voiland
1983 5 pp.

Obtain from: New York Sea Grant Institute—see address list.

Satellite Image Map of Northeastern Illinois

See IIIA. Great Lakes Heritage. (Maps and Charts)

Scuba Diving the Minnesota Shore of Lake Superior

See ID. Other Water Sports and Safety.

Seiche, The

See IA. Boating.

Selected Annotated Bibliography: Coastal Resource Management

By: Hamann Richard
1987 82 pp. (also on IBM disk - \$5)

This is a coastal resource management bibliography.

Obtain from: Florida Sea Grant College Program—see address list.

Shipping on the Great Lakes

See IVA. Great Lakes Commerce.

Shorefront Fishing in New York City

By: Charles Heatwole, et al.
1985 20 pp.

A survey of New York city urban fishermen shows what city and state fisheries managers should know to increase their fishing access.

Obtain from: New York Sea Grant Institute—see address list.

Singing Sands Alamanac

Newsletter that contains the current events happening on Indiana's lakeshore.

Obtain from: Friends of Indiana Dunes National Lakeshore, 1100 N. Mineral Springs Rd., Porter, IN 46304; (219)926-7561.

Social Carrying Capacity for Boating at Apostle Island National Lakeshore

By: Thomas A. Heberlein, et al.
1983 85 pp.

Obtain from: University of Wisconsin Sea Grant Institute—see address list.

Southern Lake Michigan Sportfishery: Angler Profiles and Specialization Index for Illinois and Indiana

See IB. Sportfishing.

Spending Patterns and Economic Impacts of Michigan Registered Boat Owners

By: Daniel J. Stynes, et al.
1983 MICHU-SG-83-210 102 pp. \$5.00

Obtain from: Michigan Sea Grant College Program—see address list.

Staging a Renaissance on the Waterfront

By: Mitchell L. Moss
1980 Journal Reprint 16 pp.

Obtain from: New York Sea Grant Institute—see address list.

Strategy to Export Salmonids and Import Dollars in Northeast Ohio, A

By: Frank R. Lichtkoppler, et al.
1984 TS-008 6 pp. \$2.00

Obtain from: Ohio Sea Grant College Program—see address list.

Supply of Rented Recreational Boats in New York State

By: Miklos Gratzner, et al.
1975 NYSGI-P-75-001, pp. 101-104

Obtain from: New York Sea Grant Institute—see address list.

Travel, Tourism, and Outdoor Recreation in the Great Lakes States: A Statistical Profile

By: Great Lakes Commission
1989 60 pp. \$10.00

Obtain from: Great Lakes Commission, The Argus II Building, 400 S. Fourth St., Ann Arbor, MI 48103.

Tribute to the Great Lakes, A

See IIA. Our Great Lakes Heritage.

Trust Doctrine, The Colonial Patents, and the New York State Courts, The

By: W. Keith Kavenagh
1980 NYSGI-T-80-004, pp. 211-246

Obtain from: New York Sea Grant Institute—see address list.

Tips on Serving Patrons with Special Needs

By: Linda L. Parks
1985 8 pp. \$0.50

This fact sheet was developed to assist the tourist/hospitality industry in addressing the needs of the disabled patrons in order to better serve them.

Obtain from: New York Sea Grant Institute—see address list.

Twine Line

See IA. Boating.

Upwellings

See IA. Boating.

Value of Recreational Boating and Fishing in the Central Basin of Ohio's Portion of Lake Erie, The

By: Nilima Dutta
1984 TB-018 105 pp. \$12.00

Obtain from: Ohio Sea Grant College Program—see address list.

Vision for Illinois Recreation and Tourism Future, A

By: Governor's Statewide Task Force on Recreation & Tourism
1987 33 pp. Free

This report presents an exciting vision of Illinois' potential as a major tourism state including financing strategies.

Obtain from: Illinois Department of Conservation, Comprehensive Planning Section, 524 South 2nd St., Springfield, IL 62706; (217)782-3715.

Sea Grant Program Contacts for Obtaining Publications, Software, and Audiovisuals in this Guide

Alaska Sea Grant College Program
 Communications Office
 138 Irving II
 Fairbanks, AK 99775-5040

California Sea Grant College Program
 Communications Office
 University of California, A 032
 La Jolla, CA 92093 0232

**University of Southern California
 Sea Grant Program**
 Communications Office
 University Park
 Los Angeles, CA 90089-1231

Connecticut Sea Grant Program
 Communications Office
 University of Connecticut
 Avery Point
 Groton, CT 06340

**University of Delaware Sea Grant
 College Program**
 Communications Office
 University of Delaware
 263 E. Main St.
 Newark, DE 19716

Florida Sea Grant College Program
 Communications Office
 Florida Sea Grant Extension
 Building 803, Room 3
 University of Florida
 Gainesville, FL 32611-0341

**University of Georgia Sea Grant
 College Program**
 Communications Office
 Ecology Building
 Athens, GA 30602

**University of Hawaii Sea Grant
 College Program**
 Communications Office
 1000 Pope Rd., Room 200
 Honolulu, HI 96822

Illinois-Indiana Sea Grant Program
 Communications Office
 University of Illinois
 65 Mumford Hall
 1301 W. Gregory Dr.
 Urbana, IL 61801

Louisiana Sea Grant College Program
 Communications Office
 Center for Wetlands Resources
 Louisiana State University
 Baton Rouge, LA 70803-7507

University of Maine Sea Grant College Program
 Communications Office
 Marine Advisory Program
 30 Coburn Hall
 University of Maine
 Orono, ME 04469

Maryland Sea Grant College Program
 Communications Office
 H.J. Patterson Hall
 University of Maryland
 College Park, MD 20742

**Massachusetts Institute of Technology
 Sea Grant College Program**
 Communications Office
 292 Main St., E38-300
 Cambridge, MA 02139-9910

**Massachusetts Woods Hole Oceanographic
 Institute Sea Grant Program**
 Communications Office
 Woods Hole, MA 02543

Michigan Sea Grant College Program
 Communications Office
 The University of Michigan
 2200 Bonisteel Blvd.
 Ann Arbor, MI 48109-2099

**Michigan Sea Grant College Program
 Sea Grant Extension**
 334 Natural Resources Building
 Michigan State University
 East Lansing, MI 48824-1222

Minnesota Sea Grant Program
 Communications Office
 116 COB, 1994 Buford Ave.
 St. Paul, MN 55108

**Minnesota Sea Grant Program
 Sea Grant Extension Office**
 208 Washburn Hall
 University of Minnesota-Duluth
 Duluth, MN 55812

Mississippi-Alabama Sea Grant Consortium
Communications Office
PO Box 7000
Ocean Springs, MS 39564-7000

National Sea Grant Depository
Publications Coordinator
Pell Library Building
University of Rhode Island
Bay Campus
Narragansett, RI 02882

**University of New Hampshire
Sea Grant Program**
Communications Office
Institute of Marine Science and Ocean Engineering
Marine Programs Building
University of New Hampshire
Durham, NH 03824

New Jersey Sea Grant Extension Service
Communications Office
Building #22
Sandy Hook Station
Fort Hancock, NJ 07732

New York Sea Grant Institute
Communications Office
State University of New York
Dutchess Hall
Stony Brook, NY 11794-5001

NOAA National Sea Grant College Program
Communications Office
6010 Executive Blvd., Room 826
Rockville, MD 20852

**University of North Carolina Sea Grant
College Program**
Communications Office
North Carolina State University
PO Box 8605
Raleigh, NC 27695-8605

Ohio Sea Grant College Program
Communications Office
The Ohio State University
1314 Kinnear Rd.
Columbus, OH 43212-1194

Oregon Sea Grant College Program
Communications Office
AdS A402
Oregon State University
Corvallis, OR 97331

University of Puerto Rico Sea Grant Program
Communications Office
RUM-UPR
PO Box 5000
Mayaguez, PR 00709-5000

Rhode Island Sea Grant College Program
Communications Office
University of Rhode Island
Bay Campus
Narragansett, RI 02882-1197

South Carolina Sea Grant Consortium
Communications Office
287 Meeting St.
Charleston, SC 29401

Texas Sea Grant College Program
Communications Office
Marine Information Service
PO Box 1675
Galveston, TX 77553-1675

Virginia Sea Grant College Program
Communications Office
Madison House, 170 Rugby Rd.
University of Virginia
Charlottesville, VA 22903

Washington Sea Grant College Program
Communications Office
University of Washington
3716 Brooklyn Ave., NE
Seattle, WA 98105

University of Wisconsin Sea Grant Institute
Communications Office
1800 University Ave.
Madison, WI 53705

RECEIVED

RECEIVED
NATIONAL SEA GRANT DEPOSITORY
DATE: ~~AUG. 3 1988~~

To order additional copies contact:
Illinois-Indiana Sea Grant Program
Communications Office
University of Illinois
65 Mumford Hall
1301 W. Gregory Drive
Urbana, IL 61801
Phone: 217-333-9448