

NOAA Technical Memorandum NMFS

March 2000

**ICHTHYOPLANKTON AND STATION DATA
FOR SURFACE TOWS TAKEN DURING THE
1990 EASTERN TROPICAL PACIFIC DOLPHIN SURVEY ON THE
RESEARCH VESSELS *DAVID STARR JORDAN* AND *McARTHUR***

Elaine M. Sandknop
Richard L. Charter
H. Geoffrey Moser
Steven B. Reilly

National Oceanic and Atmospheric Administration
National Marine Fisheries Service
Southwest Fisheries Science Center
8604 La Jolla Shores Drive
La Jolla, California 92037

NOAA-TM-NMFS-SWFSC-290

U.S. DEPARTMENT OF COMMERCE
William M. Daley, Secretary
National Oceanic and Atmospheric Administration
D. James Baker, Under Secretary for Oceans and Atmosphere
National Marine Fisheries Service
Penelope Dalton, Assistant Administrator for Fisheries

Table 5. Average numbers of larvae (per 100 m³ of water filtered) for each taxon taken in Manta net tows in the regions (Figure 3) occupied on *Jordan* cruise 9010JD, and *McArthur* cruise 9010M4.

Taxon	Region									
	1	2	3	4	5	6	7	8	9	10
<i>Gymnothorax mordax</i>	-	-	0.0	-	-	-	-	-	-	-
<i>Ophichthus zophochir</i>	-	-	0.0	-	-	-	-	-	-	-
<i>Ariosoma gilberti</i>	-	-	0.0	-	-	-	-	-	-	-
Clupeiformes	-	-	-	-	-	-	-	0.8	-	-
Clupeidae	-	-	-	-	-	-	-	0.1	-	-
<i>Opisthonema</i> spp.	-	-	0.6	5.6	-	-	-	6.8	-	-
Engraulidae	-	-	0.5	0.0	-	-	-	5.8	-	-
<i>Cyclothone</i> spp.	-	0.1	0.1	0.0	-	-	-	0.0	-	-
<i>Cyclothone acclinidens</i>	-	-	-	0.0	-	-	-	-	-	-
<i>Cyclothone pseudopallida</i>	-	-	-	0.0	-	-	-	-	-	-
<i>Cyclothone signata</i>	-	0.2	0.0	0.1	-	-	-	-	-	-
<i>Diplophos proximus</i>	0.5	0.1	-	-	-	-	-	-	-	-
<i>Sternoptyx</i> spp.	-	-	-	-	-	-	-	0.1	-	0.3
<i>Vinciguerrria lucetia</i>	4.2	3.2	12.2	28.6	3.6	0.1	0.9	4.4	12.9	0.9
<i>Stomias</i> spp.	-	-	0.0	-	-	-	-	-	-	-
<i>Bathophilus filifer</i>	-	-	0.0	0.0	0.0	-	-	-	-	-
<i>Synodus sechurae</i>	-	-	-	0.0	-	-	-	-	-	-
<i>Lestidium</i> spp.	-	0.1	0.2	0.3	0.3	-	-	-	-	-
<i>Stemonosudis macrura</i>	-	-	0.1	-	-	-	-	-	-	-
Myctophidae	-	-	-	-	-	-	-	0.1	-	-
<i>Ceratoscopelus</i> spp.	-	0.1	-	-	-	-	-	-	-	-
<i>Diaphus</i> spp.	-	-	0.1	0.1	0.0	-	-	-	0.1	-
<i>Diaphus pacificus</i>	-	-	-	0.0	-	-	-	-	-	-
<i>Lampanyctus</i> spp.	-	-	1.1	0.4	0.0	-	-	-	0.1	0.4
<i>Lampanyctus parvicauda</i>	-	0.2	-	0.3	0.0	-	-	-	-	-
<i>Benthoosema panamense</i>	-	-	-	1.3	-	-	-	-	-	-
<i>Diogenichthys atlanticus</i>	-	-	-	-	0.0	-	-	-	-	-
<i>Hygophum proximum</i>	-	0.0	-	-	-	-	-	-	-	-
<i>Myctophum aurolaternatum</i>	-	-	0.2	-	-	-	-	-	-	-
<i>Symbolophorus evermanni</i>	-	-	-	-	-	-	-	0.1	-	-
<i>Trachipterus fukuzakii</i>	-	-	0.1	0.0	-	-	-	-	-	-
<i>Zu cristatus</i>	-	-	-	0.0	-	0.1	-	-	-	-
<i>Bregmaceros</i> spp.	-	-	0.0	-	0.0	-	-	0.1	-	-
Ophidiidae	-	0.1	-	-	-	-	-	-	-	-
<i>Melanocetus</i> spp.	-	-	-	0.0	-	-	-	-	-	-
<i>Gigantactis</i> spp.	-	-	-	-	-	-	-	0.1	-	-
Atherinidae	-	-	-	-	-	-	-	0.4	-	-
Scomberesocidae	-	-	-	-	-	-	-	14.3	7.5	0.4
Exocoetidae	-	0.1	-	-	-	-	-	-	-	-
<i>Cheilopogon</i> spp.	-	0.0	0.0	-	-	-	-	-	-	-
<i>Cheilopogon xenopterus</i>	0.6	-	0.1	0.0	0.1	-	-	-	-	-
<i>Exocoetus</i> spp.	0.3	0.2	0.3	0.1	-	-	-	0.0	-	-
<i>Hirundichthys</i> spp.	-	0.1	4.6	0.1	-	-	-	-	-	-
<i>Hirundichthys marginatus</i>	-	-	1.4	0.1	0.2	-	-	0.1	-	-

ERRATA FOR NOAA-TM-NMFS-SWFC-290

Taxon	Region									
	1	2	3	4	5	6	7	8	9	10
<i>Oxyporhamphus micropterus</i>	6.2	3.8	5.9	2.2	1.3	-	-	0.0	-	-
<i>Prognichthys</i> spp.	6.0	0.1	2.9	0.4	0.0	-	-	-	-	-
<i>Sebastes</i> spp.	-	-	-	-	-	0.1	-	-	-	-
Scorpaenidae	-	-	0.0	-	-	-	-	-	-	-
<i>Howella pammelas</i>	-	-	0.1	0.1	0.2	-	-	-	-	-
Serranidae	-	-	-	-	-	-	-	0.1	-	-
<i>Pristigenys serrula</i>	-	-	0.0	-	-	-	-	-	-	-
Carangidae	-	-	-	-	-	-	-	0.1	-	-
<i>Alectis ciliaris</i>	-	-	-	0.0	-	-	-	-	-	-
<i>Caranx</i> spp.	-	-	0.0	-	-	-	-	-	-	-
<i>Chloroscombrus orqueta</i>	-	-	-	-	-	-	-	0.2	-	-
<i>Naucrates ductor</i>	-	0.1	0.0	0.0	0.0	-	-	0.1	-	-
<i>Oligoplites</i> spp.	-	-	0.0	-	-	-	-	-	-	-
<i>Coryphaena</i> spp.	0.2	-	-	-	-	-	-	-	-	-
<i>Coryphaena equiselis</i>	0.2	0.5	0.8	1.1	0.7	0.1	-	0.1	0.1	-
<i>Coryphaena hippurus</i>	-	-	0.2	0.1	-	-	-	-	-	0.3
Gerreidae	-	-	0.1	0.1	-	-	-	-	-	-
Haemulidae	-	-	-	0.0	-	-	-	1.1	-	-
<i>Calamus brachysomus</i>	-	-	-	-	-	-	-	0.1	-	-
Sciaenidae	-	-	-	-	-	-	-	1.6	-	-
<i>Polydactylus approximans</i>	-	-	0.8	0.1	-	-	-	-	-	-
Mullidae	-	-	-	-	-	-	-	1.1	-	-
Kyphosidae	-	-	0.1	-	-	-	-	-	-	-
<i>Mugil</i> spp.	-	-	0.6	0.1	-	-	-	0.1	-	-
<i>Microspathodon</i> spp.	-	-	-	0.0	-	-	-	-	-	-
<i>Chiasmodon niger</i>	-	0.1	0.0	-	-	-	-	-	-	-
Labrisomidae	-	-	0.1	-	-	-	-	-	-	-
<i>Hypsoblennius proteus</i>	-	0.1	-	-	-	-	-	-	-	-
<i>Synchiropus atrilabiatus</i>	-	-	-	-	-	-	-	0.1	-	-
Gobiidae	-	-	0.1	-	-	-	-	-	-	-
<i>Lythrypnus</i> spp.	-	-	0.0	-	-	-	-	-	-	-
<i>Ptereleotris</i> spp.	-	-	0.0	-	-	-	-	-	-	-
<i>Luvarus imperialis</i>	-	-	-	0.0	-	-	-	-	-	-
<i>Nealotus tripes</i>	-	-	0.2	0.0	-	-	-	-	-	-
Trichiuridae	-	-	-	-	-	-	-	0.1	-	-
Scombridae	-	0.1	-	-	-	-	-	0.1	-	-
<i>Auxis</i> spp.	12.2	2.5	3.8	3.3	0.4	-	-	-	-	-
<i>Euthynnus lineatus</i>	-	0.1	0.2	-	-	-	-	-	-	-
<i>Katsuwonus pelamis</i>	-	-	-	-	-	-	-	0.1	-	-
<i>Sarda chiliensis</i>	-	-	-	-	-	-	-	0.1	-	-
<i>Sarda orientalis</i>	-	-	0.0	-	-	-	-	-	-	-
<i>Scomberomorus sierra</i>	-	-	0.0	-	-	-	-	-	-	-
<i>Thunnus</i> spp.	-	-	0.2	0.1	0.0	-	-	-	-	-
<i>Amarsipus carlsbergi</i>	-	-	-	-	0.0	-	-	-	-	-
<i>Cubiceps pauciradiatus</i>	1.9	3.5	0.5	0.3	0.5	-	-	-	-	-
<i>Nomeus gronovii</i>	-	-	0.1	0.1	-	-	-	-	-	-
<i>Psenes cyanophrys</i>	-	-	-	-	0.0	-	-	-	-	-

ERRATA FOR NOAA-TM-NMFS-SWFSC-290

Taxon	Region									
	1	2	3	4	5	6	7	8	9	10
<i>Psenes pellucidus</i>	-	-	-	-	0.0	-	-	-	-	-
<i>Psenes sio</i>	0.2	-	-	-	-	-	-	-	-	-
<i>Citharichthys</i> spp.	-	-	-	-	-	-	-	0.2	-	-
<i>Bothus</i> spp.	-	-	0.1	-	-	-	-	0.0	-	-
Cynoglossidae	-	-	-	-	-	-	-	0.1	-	-
<i>Canthidermis maculatus</i>	-	-	-	0.0	-	-	-	-	-	-
<i>Lactoria diaphana</i>	-	0.1	-	-	-	-	-	-	-	-
<i>Diodon holocanthus</i>	0.7	-	-	-	-	-	-	-	-	-
<i>Diodon hystrix</i>	-	-	-	-	0.1	-	-	-	-	-
Disintegrated fish larvae	-	-	-	-	-	-	-	0.1	-	-
Unidentified fish larvae	-	-	-	0.0	-	-	-	-	-	-

CONTENTS

	Page
List of Figures	iii
List of Tables	iv
Abstract	1
Introduction	1
Sampling Area and Pattern	1
Ichthyoplankton Sampling Gear and Methods	2
Laboratory Procedures	2
Species Summary	3
Explanation of Figures and Tables	4
Acknowledgments	4
Literature Cited	5
Figures	7
Tables	19
Phylogenetic Index to Tables 4 and 6	43
Alphabetical Index to Tables 4 and 6	45

LIST OF FIGURES

	Page
Figure 1. Manta net tow stations for <i>Jordan</i> cruise 9010JD	7
Figure 2. Manta net tow stations for <i>McArthur</i> cruise 9010M4	7
Figure 3. Sampling regions for 1990 eastern tropical Pacific dolphin survey	8
Figure 4. Distribution of <i>Vinciguerrria lucetia</i> larvae from Manta net tows: 9010JD & 9010M4	9
Figure 5. Distribution of <i>Oxyporhamphus micropterus</i> larvae from Manta net tows:9010JD & 9010M4	9
Figure 6. Distribution of <i>Auxis</i> spp. larvae from Manta net tows: 9010JD & 9010M4	10
Figure 7. Distribution of <i>Coryphaena equiselis</i> larvae from Manta net tows: 9010JD & 9010M4	10
Figure 8. Distribution of Scomberesocidae larvae from Manta net tows: 9010JD & 9010M4	11
Figure 9. Distribution of <i>Cubiceps pauciradiatus</i> larvae from Manta net tows: 9010JD & 9010M4	11
Figure 10. Distribution of <i>Prognichthys</i> spp. larvae from Manta net tows: 9010JD & 9010M4	12
Figure 11. Distribution of <i>Lampanyctus</i> spp. larvae from Manta net tows: 9010JD & 9010M4	12
Figure 12. Distribution of <i>Exocoetus</i> spp. larvae from Manta net tows: 9010JD & 9010M4	13
Figure 13. Distribution of <i>Cheilopogon xenopterus</i> larvae from Manta net tows: 9010JD & 9010M4	13
Figure 14. Distribution of <i>Lestidium</i> spp. larvae from Manta net tows: 9010JD & 9010M4	14
Figure 15. Distribution of <i>Mugil</i> spp. larvae from Manta net tows: 9010JD & 9010M4	14
Figure 16. Distribution of <i>Hirundichthys marginatus</i> larvae from Manta net tows: 9010JD & 9010M4	15
Figure 17. Distribution of <i>Lampanyctus parvicauda</i> larvae from Manta net tows: 9010JD & 9010M4	15
Figure 18. Distribution of <i>Howella pammelas</i> larvae from Manta net tows: 9010JD & 9010M4	16
Figure 19. Distribution of <i>Coryphaena hippurus</i> larvae from Manta net tows: 9010JD & 9010M4	16
Figure 20. Distribution of <i>Naucrates ductor</i> larvae from Manta net tows: 9010JD & 9010M4	17
Figure 21. Distribution of <i>Diaphus</i> spp. larvae from Manta net tows: 9010JD & 9010M4	17
Figure 22. Distribution of <i>Thunnus</i> spp. larvae from Manta net tows: 9010JD & 9010M4	18
Figure 23. Distribution of Engraulidae larvae from Manta net tows: 9010JD & 9010M4	18

LIST OF TABLES

	Page
Table 1. Station and Manta net tow data for <i>Jordan</i> cruise 9010JD and <i>McArthur</i> cruise 9010M4	19
Table 2. Pooled occurrences of fish larvae taken in Manta net tows on <i>Jordan</i> cruise 9010JD and <i>McArthur</i> cruise 9010M4	23
Table 3. Pooled counts of fish larvae taken in Manta net tows on <i>Jordan</i> cruise 9010JD and <i>McArthur</i> cruise 9010M4	25
Table 4. Numbers of fish larvae taken in Manta net tows on <i>Jordan</i> cruise 9010JD and <i>McArthur</i> cruise 9010M4 listed by taxon, tow number, and region	27
Table 5. Average numbers of larvae (per 100 m ³ of water filtered) for each taxon taken in Manta net tows in the regions (Figure 3) occupied on <i>Jordan</i> cruise 9010JD and <i>McArthur</i> cruise 9010M4	37
Table 6. Numbers (raw counts) and size ranges of juvenile fishes taken in Manta net tows on <i>Jordan</i> cruise 9010JD and <i>McArthur</i> cruise 9010M4	40

ABSTRACT

This report provides ichthyoplankton, juvenile/adult fish, and associated station and tow data from the surface plankton samples collected during the 1990 Southwest Fisheries Science Center eastern tropical Pacific dolphin survey. It is the fourth in a series of reports that presents these data for all SWFSC ETP dolphin surveys from 1987 to the present. In total, 175 stations were sampled with Manta nets between 28 July and 6 December, 1990, during which two research vessels surveyed within an area extending from about 26° N to 9° S, and from the Gulf of Panama westward to about 142° W. The data are presented in six tables, and distributions of the 20 most frequently occurring larval fish taxa are shown in a series of figures. The background, methodology, and necessary interpretive information are given in an accompanying text.

INTRODUCTION

In 1986 the Southwest Fisheries Science Center (SWFSC) conducted the first of a series of dolphin surveys in the eastern tropical Pacific (ETP). The purpose of these multi-ship surveys was to monitor abundance and distribution of ETP dolphin stocks and concurrently to monitor physical and biological variables in their habitat (Holt. et al. 1987; Holt and Jackson 1987). A primary objective was to determine the relation between environmental variables and population trends in ETP dolphin stocks. The physical oceanography was conducted jointly with NOAA's Atlantic Oceanographic and Meteorological Laboratory (AOML). On the 1990 survey and all surveys conducted since 1987 (Thayer et al. 1988a, b), Manta (surface) net tows were taken at night in conjunction with the oceanographic operations (1987 survey, Moser et al. 2000; 1988 survey, Ambrose et al. 2000; 1989 survey, Charter et al. 2000; 1990 survey, this report; 1992 survey, Watson et al. 2000). The purpose of this was to study the distribution and abundance of ETP fish larvae and extend the ichthyoplankton time series begun during the Eastropac Expedition (Ahlstrom 1971, 1972). This report provides ichthyoplankton and associated station and tow data from the 1990 eastern tropical Pacific dolphin survey conducted from July 28 to December 6, 1990.

The survey was conducted aboard the NOAA research vessels *David Starr Jordan* and *McArthur*. Hydrographic and biological data for *Jordan* and *McArthur* cruises, other than Manta tow data, are reported in Philbrick et al. (1991a, b) and analyzed further in Fiedler (1992), Fiedler and Philbrick (1991), and Fiedler et al. (1990, 1992). Usually two conductivity-temperature-depth instrument (CTD) casts were made each night to 1000 m to measure temperature, salinity, oxygen, chlorophyll, phaeophytin, and nutrients, and to collect water samples for productivity measurements. Sea surface temperature, salinity, and fluorescence were measured continuously while the ship was underway. Four expendable bathythermograph (XBT) casts were made each day. In addition to marine mammal observations, data on bird and turtle sightings were made throughout the survey. Robert Pitman made observations on surface organisms and associated environmental variables at night light stations throughout the survey and made extensive collections of fishes, squids, and other surface-living organisms. Data on fish stomach contents were recorded from fishes caught incidentally by trolling and rod-and-reel; unidentifiable stomach contents were preserved for subsequent laboratory analysis. Surface plankton samples were collected with a Manta net after dark at most stations.

SAMPLING AREA AND PATTERN

A total of 175 Manta tows was made on the survey, 85 aboard the *Jordan* and 90 aboard the *McArthur* (Figure 1). The survey was conducted in four legs for both vessels:

<i>Jordan</i> Leg 1	28–26 August	San Diego, California to Puerto Quetzal, Guatemala
<i>Jordan</i> Leg 2	31 August–29 September	Puerto Quetzal, Guatemala to Puerto Caldera, Costa Rica
<i>Jordan</i> Leg 3	4 October–2 November	Puerto Caldera, Costa Rica to Manzanillo, Mexico

<i>Jordan</i> Leg 4	8 November–6 December	Manzanillo, Mexico to San Diego, California
<i>McArthur</i> Leg 128	July–26 August	San Diego, California to Hilo, Hawaii
<i>McArthur</i> Leg 230	August–29 September	Hilo, Hawaii to Puerto Caldera, Costa Rica
<i>McArthur</i> Leg 34	October–2 November	Puerto Caldera, Costa Rica to Guayaquil, Ecuador
<i>McArthur</i> Leg 47	November–6 December	Guayaquil, Ecuador to San Diego, California

ICHTHYOPLANKTON SAMPLING GEAR AND METHODS

Plankton tows were made with a Manta net (Brown and Cheng 1981) identical to that used on California Cooperative Oceanic Fisheries Investigations (CalCOFI) cruises. It consists of a rectangular mouth 15.5 cm deep and 86 cm wide attached to a frame that supports square lateral extensions covered with plywood and urethane foam. These extensions stabilize the net when it is towed and keep the top of the net at the sea surface. The net material is constructed of 0.505 mm nylon mesh. The towing bridle is asymmetrical with one side longer than the other; when the net is towed this bridle arrangement forces the mouth away from the ship at a slight angle. A General Oceanics flowmeter was suspended across the center of the net mouth to measure the amount of water filtered during each tow. Two towing procedures were used on this survey. On the *Jordan* the tow line attached to the bridle was attached to the hydrographic wire and then lowered to slightly below the surface of the water before the net was deployed. On the *McArthur* the net was towed from a boom on the starboard side of the ship. A weight attached to the tow line in front of the bridle kept the top of the net mouth at the surface and the tow line below the mouth of the net. Hauls were made at a ship speed of 1.0–2.0 knots for 15 minutes. Samples were preserved in 5% buffered formalin and returned to the plankton sorting laboratory at the SWFSC at the end of the cruise.

LABORATORY PROCEDURES

The ichthyoplankton was removed from the invertebrate portion of each sample and bottled separately in 3% buffered formalin. In addition to fish eggs and larvae the samples contained limited numbers of surface-living juvenile, and occasionally adult, stages of fishes; these also were removed and bottled separately in 3% formalin. The volume of water filtered by each net was computed from the flowmeter readings. Constituent taxa in the samples were identified by David Ambrose and Sharon Charter in the ichthyoplankton ecology laboratory of the La Jolla Fisheries Resources Division. Early ontogenetic stages of fishes are difficult to identify and this is further complicated by the large number and diversity of species which contribute to the ichthyoplankton in the ETP. Most identifications were based on descriptions of ontogenetic series of fishes in an identification guide to early stages of fishes in the California Current and adjacent regions (Moser 1996). Larval specimens that could not be identified with the guide were identified by establishing ontogenetic series on the basis of morphology, meristics, and pigmentation, and then linking these series through overlapping features to known metamorphic, juvenile, or adult stages (Powles and Markle 1984). Fischer et al. (1995) was a primary source of information on taxonomy of adult fishes of the ETP. Except for damaged specimens, a large proportion of the larvae and most juvenile/adults taken in the surface tows could be identified to species. The types of larvae most difficult to identify were those of tropical shorefishes (e.g., Sciaenidae, Gerreidae) but most oceanic fishes could be identified to species or at least to genus. A total of 102 larval fish categories (including unidentified and disintegrated) was identified: 53 to species, 26 to genus, 20 to family, and 1 to order.

The following taxonomic categories in Tables 2–5 require special explanation:

Bothus spp. – Larvae represent a single species for which two names are available, *B. constellatus* and *B. leopardinus* (see discussion in Moser 1996).

Cyclothone spp. – Small or damaged larvae lacking diagnostic characters.

Cyclothone acclinidens, *C. pseudopallida* – Postflexion stage larvae having diagnostic pigmentation characters.

Disintegrated fish larvae – larvae that could not be identified because of their poor condition; separated from the "unidentified" category to monitor the general condition of the ichthyoplankton samples through the time series.

Exocoetus spp. – *E. monocirrhus* and *E. volitans* occur in the study area and their larvae smaller than about 10 mm cannot be reliably distinguished.

Hirundichthys spp. – Small or damaged larvae lacking diagnostic characters, probably most are *H. marginatus*.

Lestidium spp. – Larvae are a single species, *Lestidium* sp. Ege 1953. Adults collected during other studies of the ETP resemble *Lestidium bigelowi* Graae 1967, known from the Indian Ocean.

Mugil spp. – Mugilid larvae lacking the full complement of anal fin elements (larvae < ~ 5–6 mm) and those with 12 total anal fin elements could not be identified to species; *Mugil cephalus* has 11 (rarely 10) total anal fin elements.

Prognichthys spp. – *P. sealei* and *P. tringa* occur in the study area and their larvae cannot be reliably distinguished. The former species has a primarily oceanic distribution whereas the latter is coastal; the larvae collected during the 1990 survey probably are predominantly (perhaps entirely) *P. tringa*.

Scomberesocidae – *Cololabis saira* and *Elassichthys adocetus* co-occur in much of the study area and their larvae smaller than about 11-12 mm cannot be reliably distinguished. *Scomberesox saurus* and *E. adocetus* co-occur south of the equator and small larvae of these two species cannot be distinguished. All larval records of this family are listed as Scomberesocidae; all were collected south of the equator where *C. saira* does not occur.

Unidentified fish larvae – Larvae that were generally in good condition but could not be identified because of their small size or early stage of development.

Vinciguerria lucetia – *V. lucetia* is the most common *Vinciguerria* species in the study area, but *V. nimbaria* and *V. poweriae* also occur in the eastern Pacific, primarily west of about 130° W; larvae of the three species are very difficult to distinguish and it is possible that some *V. nimbaria* and *V. poweriae* were included within *V. lucetia*.

SPECIES SUMMARY

Of the five most abundant taxa for the entire 1990 survey, the Panama lightfish *Vinciguerria lucetia* ranked first in abundance and occurrence with 36.4% of the total larvae and 51.4% positive tows (Tables 2 and 3). The shortwing flying fish *Oxyporhamphus micropterus* ranked second in abundance and occurrence with 9.7% of the total larvae and 37.4% positive tows. The thread herring genus *Opisthonema* ranked third in abundance and tied for 23rd in occurrence with 8.7% of the total larvae and 2.3% positive tows. The scombrid genus *Auxis* ranked fourth in abundance and third in occurrence with 8.3% of the total larvae and 18.9% positive tows. The saury family Scomberesocidae ranked fifth in abundance and occurrence with 8.1% of the larvae with 13.7% positive tows. The next five most abundant taxa were the flyingfish genus *Hirundichthys* (3.8% of total larvae), the flyingfish genus *Prognichthys* (3.6%), the anchovy family Engraulidae (2.9%), the pompano dolphinfish *Coryphaena equiselis* (2.85%), and the bigeye cigarfish *Cubiceps pauciradiatus* (2.7%). These species rankings for occurrence were: tied for 13th, 7th, tied for 18th,

4th, and 6th, respectively. The ten most abundant taxa comprised 87% of all the larvae collected on ETP survey cruises in 1990. The remaining 13 % was distributed among 92 other taxa (including the "disintegrated" and "unidentified" categories). Of the ten most abundant taxa, five are epipelagic, three are coastal pelagic, one is both epipelagic and coastal pelagic, and one (*V. lucetia*) is a mesopelagic species that migrates to the epipelagic zone at night.

EXPLANATION OF FIGURES AND TABLES

Figures 4–23. Lengths of vertical bars are proportional to total larval counts for each station.

Table 1. This table lists for each tow the pertinent station and tow data for ichthyoplankton stations occupied during *Jordan* cruise 9010JD and *McArthur* cruise 9010M4. Cruises are designated by a six character alphanumeric code; the first two digits indicate the year and the second two the month, followed by the ship code, JD (*David Starr Jordan*) or M4 (*McArthur*). Data are listed sequentially by tow number. Regions are based on 15° latitude H 15° longitude squares (Figure 3). Time is listed as local time at the start of each tow in 24-hour designation. The values for total fish eggs and larvae are raw counts (unadjusted for volume of water filtered).

Table 2. Pooled occurrences of all larval fish taxa taken in Manta net tows on *Jordan* cruise 9010JD and *McArthur* cruise 9010M4. Taxa are listed in rank order.

Table 3. Pooled counts (unadjusted for volume of water filtered) of all larval fish taxa taken in Manta net tows on *Jordan* 9010JD the *McArthur* cruise 9010M4. Taxa are listed in rank order.

Table 4. Numbers of fish larvae for each taxon taken in Manta net tows on *Jordan* cruise 9010JD and *McArthur* cruise 9010M4, listed by tow number (Figures 1 and 2). Numbers of larvae are listed as raw counts and number per 100 m³ of water filtered. Fish orders and families are listed in phylogenetic sequence (Eschmeyer 1998); other taxa are listed alphabetically.

Table 5. Average number of larvae (per 100 m³ of water filtered) for each taxon taken in Manta net tows in the regions (see Figure 3) occupied on *Jordan* cruise 9010JD and *McArthur* cruise 9010M4.

Table 6. Numbers (raw counts) and size ranges of juvenile fishes taken in Manta net tows on *Jordan* cruise 9010JD and *McArthur* cruise 9010M4. Fish orders and families are listed in phylogenetic sequence (Eschmeyer 1998), genera and species are listed in alphabetical order. For each entry, the tow number is given first in bold type, the count is next in parentheses, and size range is given last.

ACKNOWLEDGMENTS

We are indebted to Robert Pitman for his efforts in making a large proportion of the plankton tows and for overseeing the ichthyoplankton work on the expedition. We thank the following members of the scientific crews of the two vessels for their contributions to this work: Lisa Ballance, Darlene Everhart, Michael Force, Cheryl Glick, Scott Leopold, Stephanie Phibbs, and Tom Staudt. The samples were sorted by Lucy Dunn and Jean Haddox. Susan Manion and Amy Hays entered the data and Susan Jacobson provided programming assistance. We thank Susan Manion for her excellent work in the production of the tables and distribution maps. The cooperation and assistance provided by the ships' crews were instrumental in making the collections and observations at sea.

LITERATURE CITED

Ahlstrom, E. H. 1971. Kinds and abundance of fish larvae in the eastern tropical Pacific, based on collections

- made on EASTROPAC I. Fish. Bull. 69:3–77.
- Ahlstrom, E. H. 1972. Kinds and abundance of fish larvae in the eastern tropical Pacific on the second multivessel EASTROPAC survey, and observations on the annual cycle of larval abundance. Fish. Bull. 70:1153–1242.
- Ambrose, D. A., R. L. Charter, H. G. Moser, and S. B. Reilly. 2000. Ichthyoplankton and station data for surface tows taken during the 1988 eastern tropical Pacific dolphin survey on the research vessels *David Starr Jordan* and *McArthur*. U.S. Dep. Commer., NOAA Tech. Memo., NOAA-TM-NMFS-SWFC-288. 40 pp.
- Brown, D. M. and L. Cheng. 1981. New net for sampling the ocean surface. Mar. Ecol. Prog. Ser. 5:224–227.
- Charter, S. R., R. L. Charter, H. G. Moser, and S. B. Reilly. 2000. Ichthyoplankton and station data for surface tows taken during the 1989 eastern tropical Pacific dolphin survey on the research vessels *David Starr Jordan* and *McArthur*. U.S. Dep. Commer., NOAA Tech. Memo., NOAA-TM-NMFS-SWFC-289. 45 pp.
- Eschmeyer, W. N. (ed.). 1998. Catalog of fishes. Center for Biodiversity Research and Information. California Academy of Sciences. Spec. Publ. 1. Vols. I-III. 2905 pp.
- Fiedler, P. C. 1992. Seasonal climatologies and variability of eastern tropical Pacific surface waters. U.S. Dep. Commer., NOAA Tech. Rep. NMFS 109. 65 pp.
- Fiedler, P. C. and V. Philbrick. 1991. Oceanic upwelling and productivity in the eastern tropical Pacific. Limnol. Oceanogr. 36(8):1834–1850.
- Fiedler, P. C., F. P. Chavez, D. W. Behringer, and S. B. Reilly. 1992. Physical and biological effects of Los Niños in the eastern tropical Pacific, 1986–1989. Deep-Sea Res. 39(2):199–219.
- Fiedler, P. C., L. J. Lieber, S. B. Reilly, S. N. Sexton, R. S. Holt, and D. P. DeMaster. 1990. Atlas of eastern tropical Pacific oceanographic variability and cetacean sightings, 1986–1989. U.S. Dep. Commer., NOAA Tech. Memo., NOAA-TM-NMFS-SWFC-104. 144 pp.
- Fischer, W., F. Krupp, W. Schneider, C. Sommer, K. E. Carpenter, and V. H. Niem, eds. 1995. Guia FAO para la identificación de especies para los fines de la pesca. Pacifico Centro-Oriental. FAO Rome. 1813 pp. [in Spanish].
- Holt, R. S., T. Gerrodette, and J. B. Cologne. 1987. Research vessel survey design for monitoring dolphin abundance in the eastern tropical Pacific. Fish. Bull. 86:435–446.
- Holt, R. S. and A. Jackson. 1987. Report of a marine mammal survey of the eastern tropical Pacific aboard the research vessel *McArthur* July 29–December 6, 1986. U.S. Dep. Commer., NOAA Tech. Memo., NOAA-TM-NMFS-SWFC-77. 161 pp.
- Moser, H. G. (ed.). 1996. The early stages of fishes in the California Current region. CalCOFI Atlas 33. 1505 pp.
- Moser, H. G., R. L. Charter, S. B. Reilly, D. A. Ambrose, S. R. Charter, E. M. Sandknop, and W. Watson. 2000. Ichthyoplankton and station data for surface tows taken during the 1987 eastern tropical Pacific dolphin survey on the research vessels *David Starr Jordan* and *McArthur*. U.S. Dep. Commer., NOAA Tech. Memo., NOAA-TM-NMFS-SWFC-287. 45 pp.

- Philbrick, V. A., P. C. Fiedler, S. B. Reilly, R. L. Pitman, L. T. Ballance, and D. W. Behringer. 1991a. Report of ecosystem studies conducted during the 1990 eastern tropical Pacific dolphin survey on the research vessel *David Starr Jordan*. U.S. Dep. Commer., NOAA Tech. Memo., NOAA-TM-NMFS-SWFC-160. 117 pp.
- Philbrick, V. A., P. C. Fiedler, S. B. Reilly, R. L. Pitman, L. T. Ballance, and D. W. Behringer. 1991b. Report of ecosystem studies conducted during the 1990 eastern tropical Pacific dolphin survey on the research vessel *McArthur*. U.S. Dep. Commer., NOAA Tech. Memo., NOAA-TM-NMFS-SWFC-161. 132 pp.
- Powles, H. and D. F. Markle. 1984. Identification of larvae. Pages 31-33 in H. G. Moser, W. J. Richards, D. M. Cohen, M. P. Fahay, A. W. Kendall, Jr., and S. L. Richardson, eds. *Ontogeny and Systematics of Fishes*. Am. Soc. Ichthyol. Herpetol. Spec. Publ. 1. 760 pp.
- Thayer, V. G., S. B. Reilly, P. C. Fiedler, C. W. Oliver, and D. W. Behringer. 1988a. Report of ecosystem studies conducted during the 1987 eastern tropical Pacific dolphin survey on the research vessel *McArthur*. U.S. Dep. Commer., NOAA Tech. Memo., NOAA-TM-NMFS-SWFC-114. 114 pp.
- Thayer, V. G., S. B. Reilly, P. C. Fiedler, R. L. Pitman, G. G. Thomas, and D. W. Behringer. 1988b. Report of ecosystem studies conducted during the 1987 eastern tropical Pacific dolphin survey on the research vessel *David Starr Jordan*. U.S. Dep. Commer., NOAA Tech. Memo., NOAA-TM-NMFS-SWFC-115. 94 pp.
- Watson, W., R. L. Charter, H. G. Moser, and S. B. Reilly. 2000. Ichthyoplankton and station data for surface tows taken during the 1992 eastern tropical Pacific common dolphin survey on the research vessels *David Starr Jordan* and *McArthur*. U.S. Dep. Commer., NOAA Tech. Memo., NOAA-TM-NMFS-SWFC-291. 50 pp.

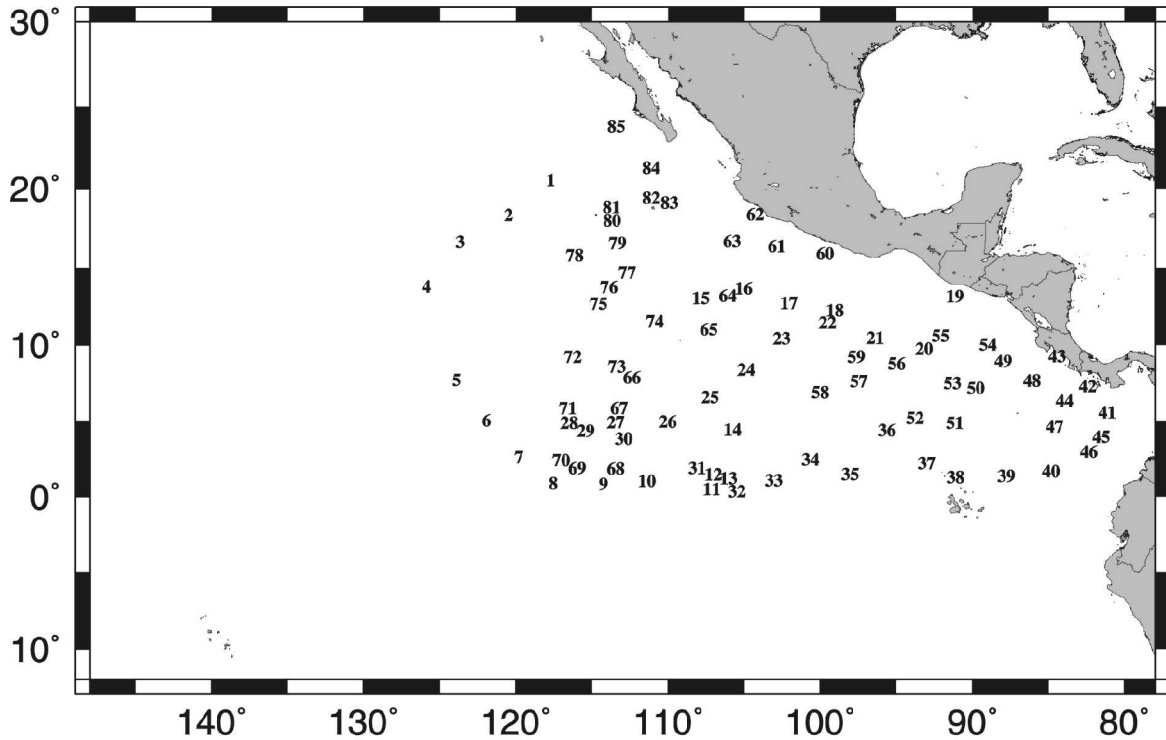


Figure 1. Manta net tow stations for *Jordan* cruise 9010JD.

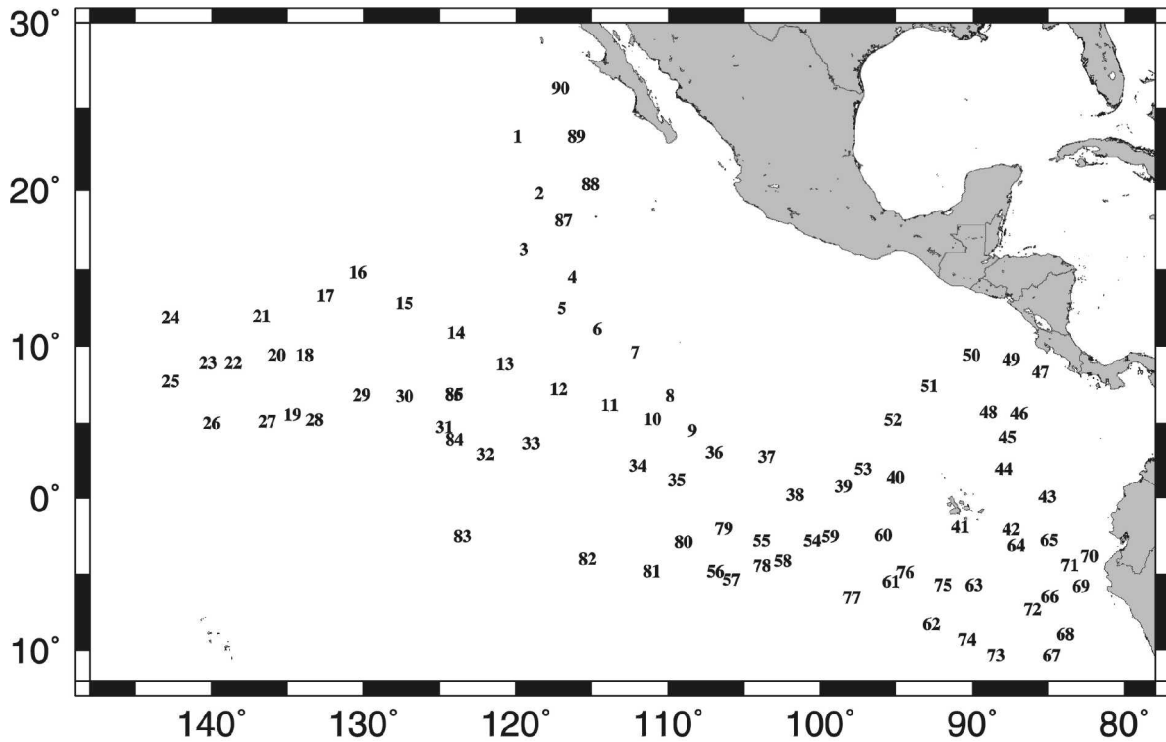


Figure 2. Manta net tow stations for *McArthur* cruise 9010M4.

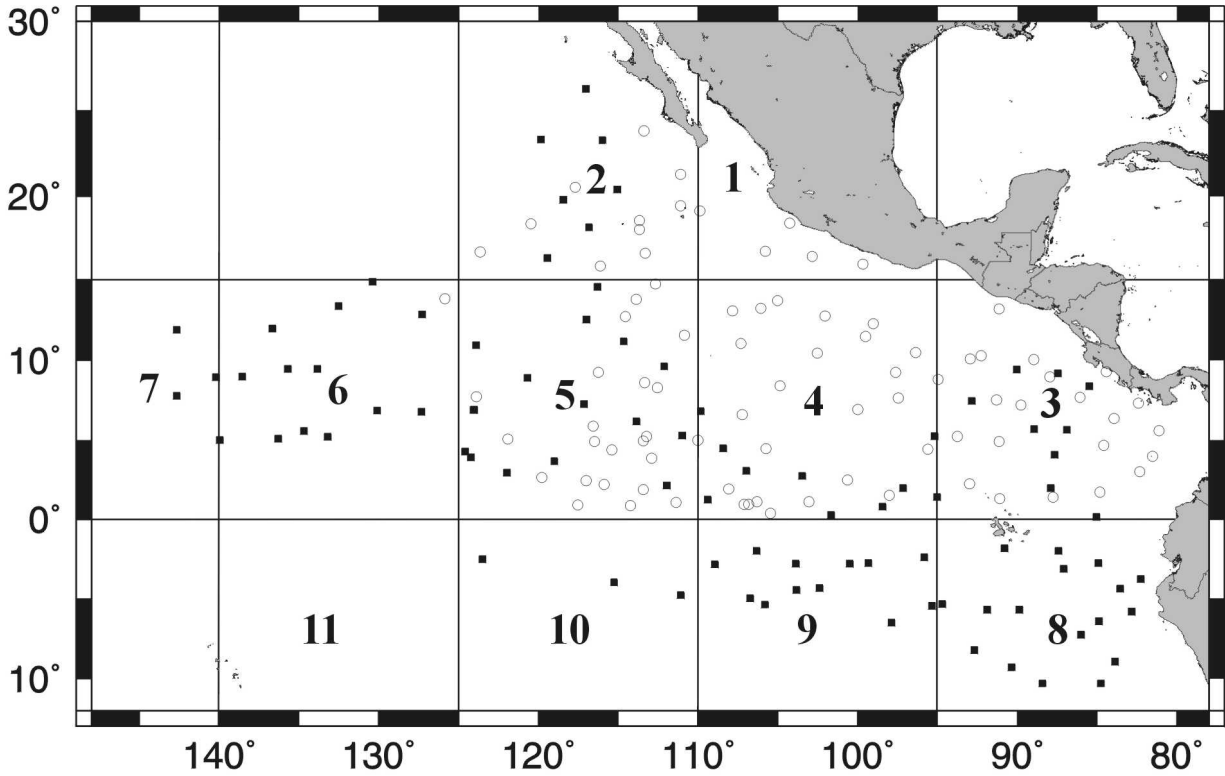


Figure 3. Sampling regions for 1990 eastern tropical Pacific dolphin survey indicated by numbers 1 to 11; Manta net tow stations for *Jordan* cruise 9010JD are indicated by circles and for *McArthur* cruise 9010M4 by solid squares.

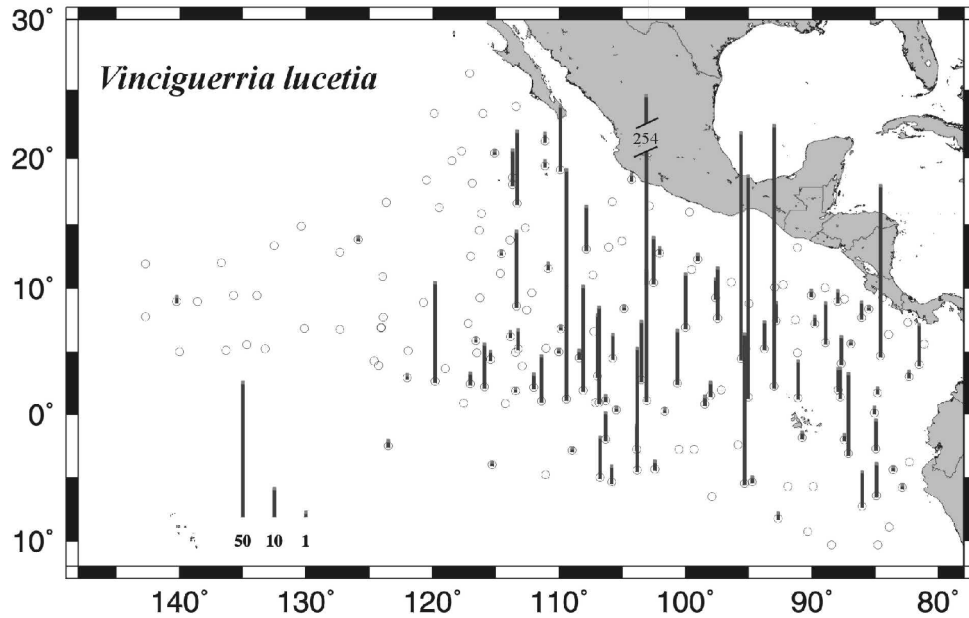


Figure 4. Distribution of *Vinciguerria lucetia* larvae from Manta net tows: 9010JD & 9010M4. Lengths of vertical bars are proportional to total larval counts for each station.

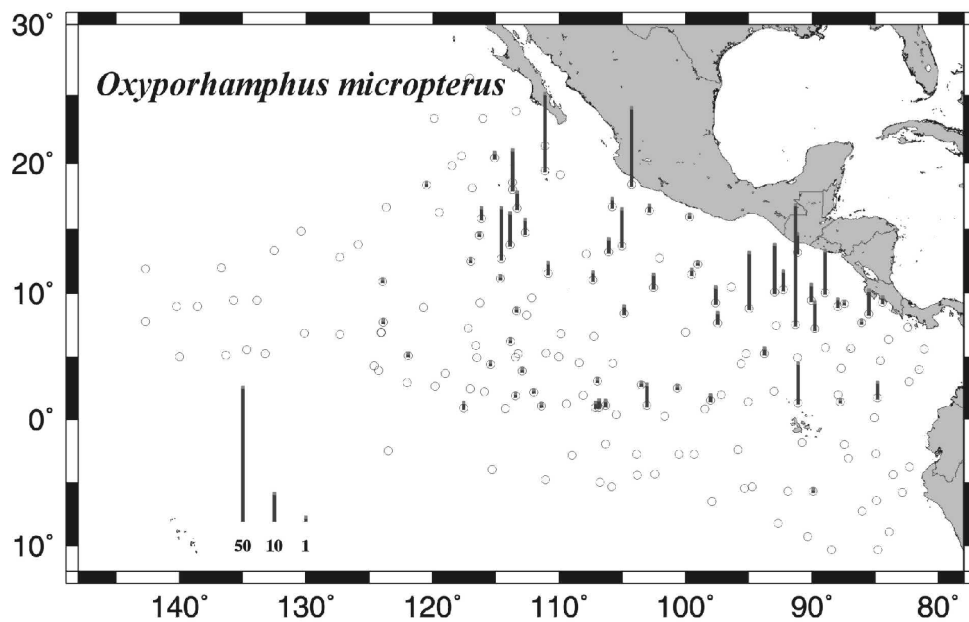


Figure 5. Distribution of *Oxyporhamphus micropterus* larvae from Manta net tows: 9010JD & 9010M4.

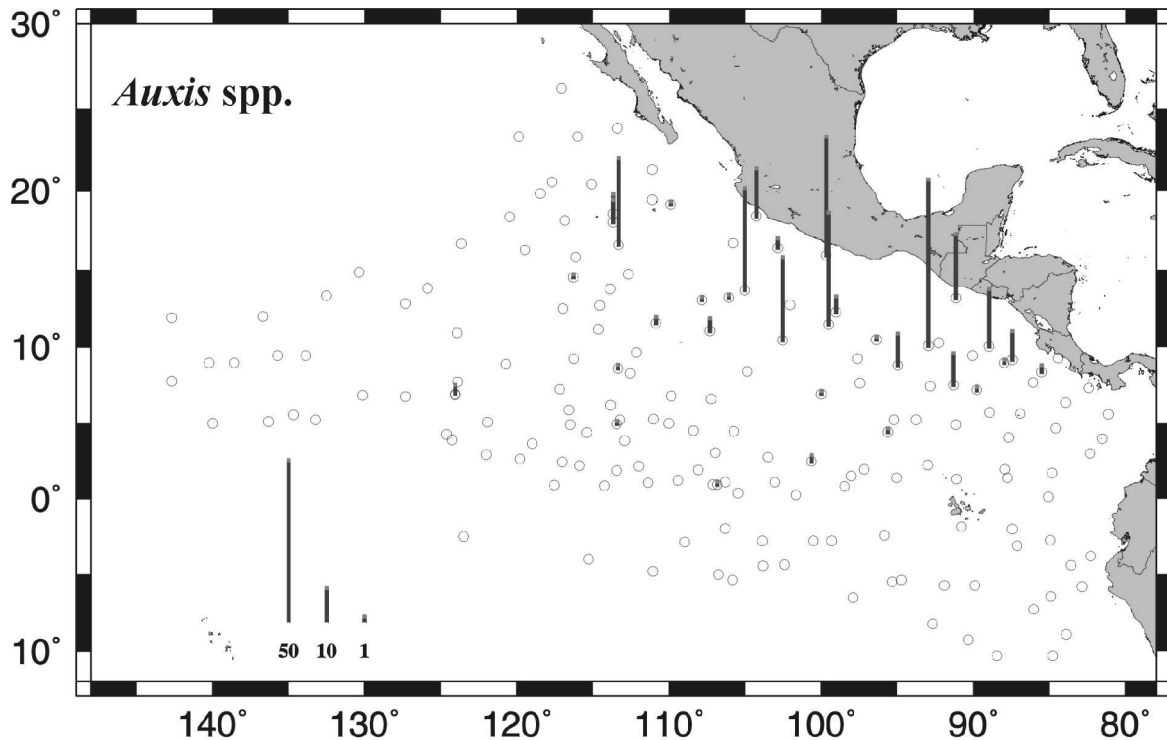


Figure 6. Distribution of *Auxis* spp. larvae from Manta net tows: 9010JD & 9010M4.

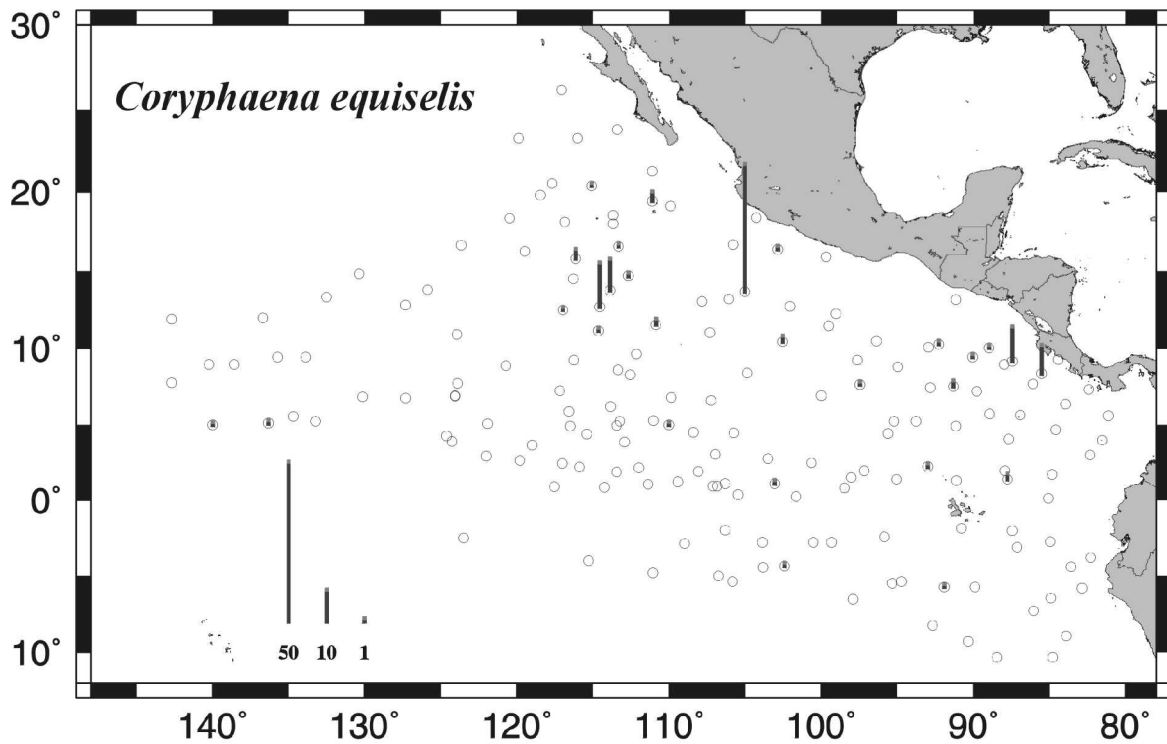


Figure 7. Distribution of *Coryphaena equiselis* larvae from Manta net tows: 9010JD & 9010M4.

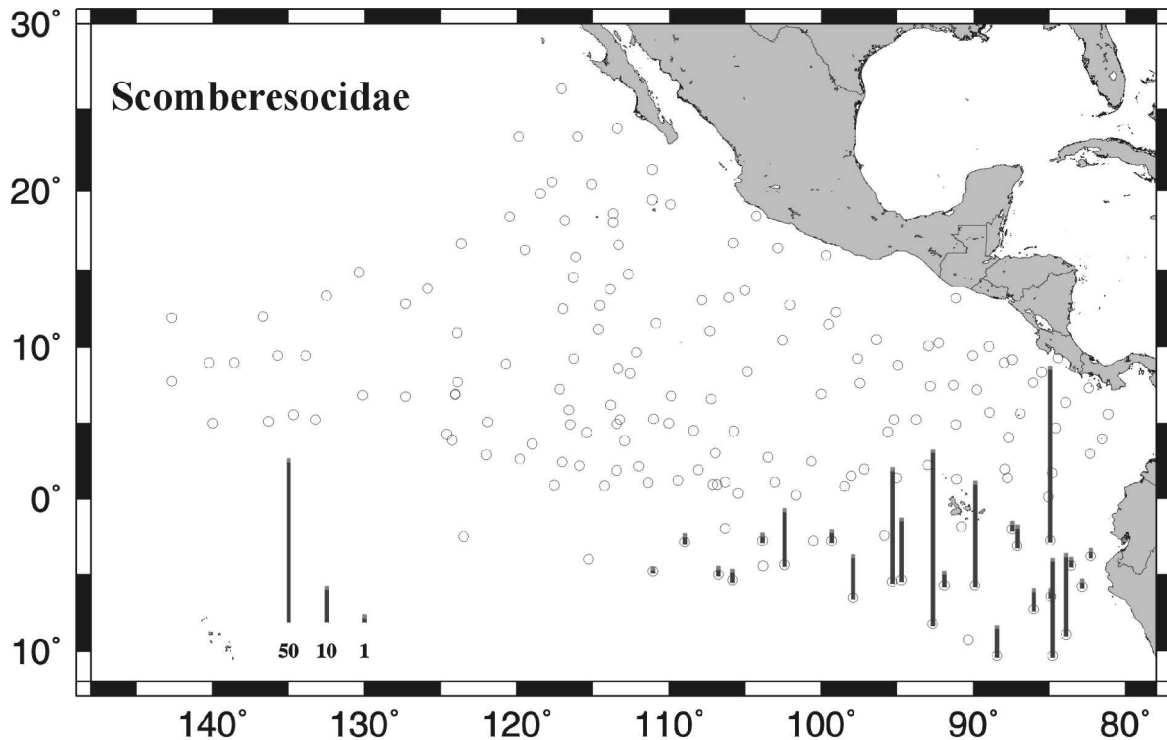


Figure 8. Distribution of *Scomberesocidae* larvae from Manta net tows: 9010JD & 9010M4.

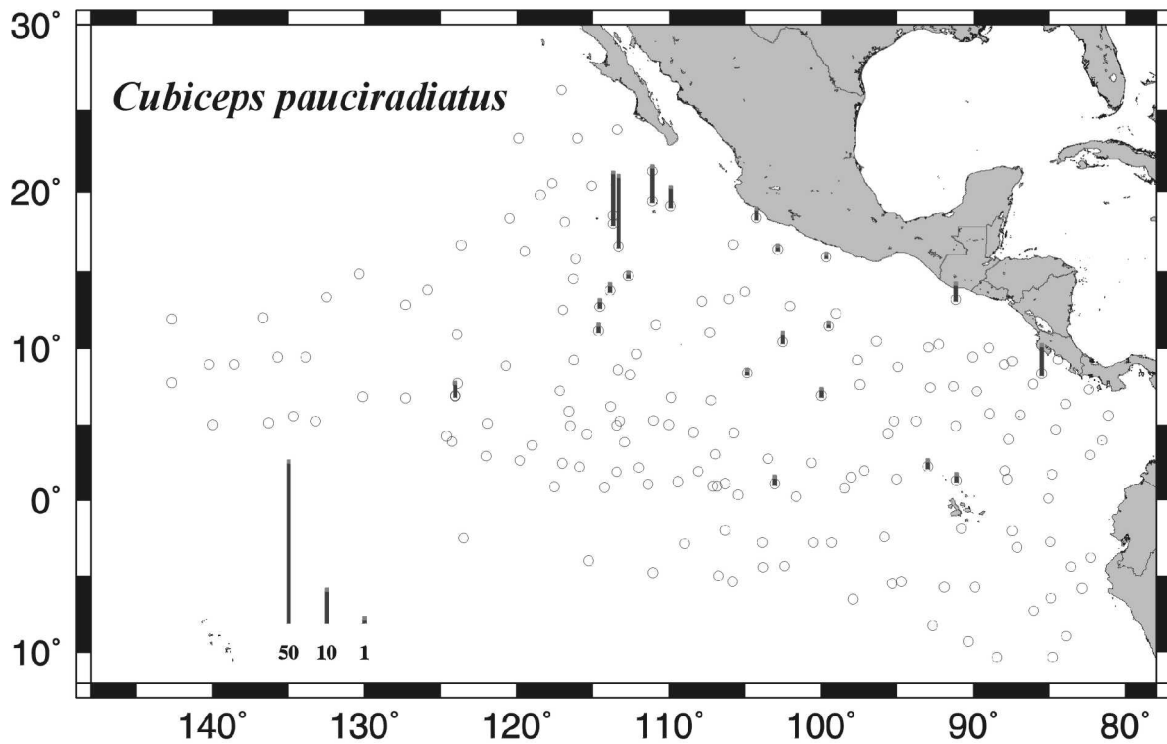


Figure 9. Distribution of *Cubiceps pauciradiatus* larvae from Manta net tows: 9010JD & 9010M4.

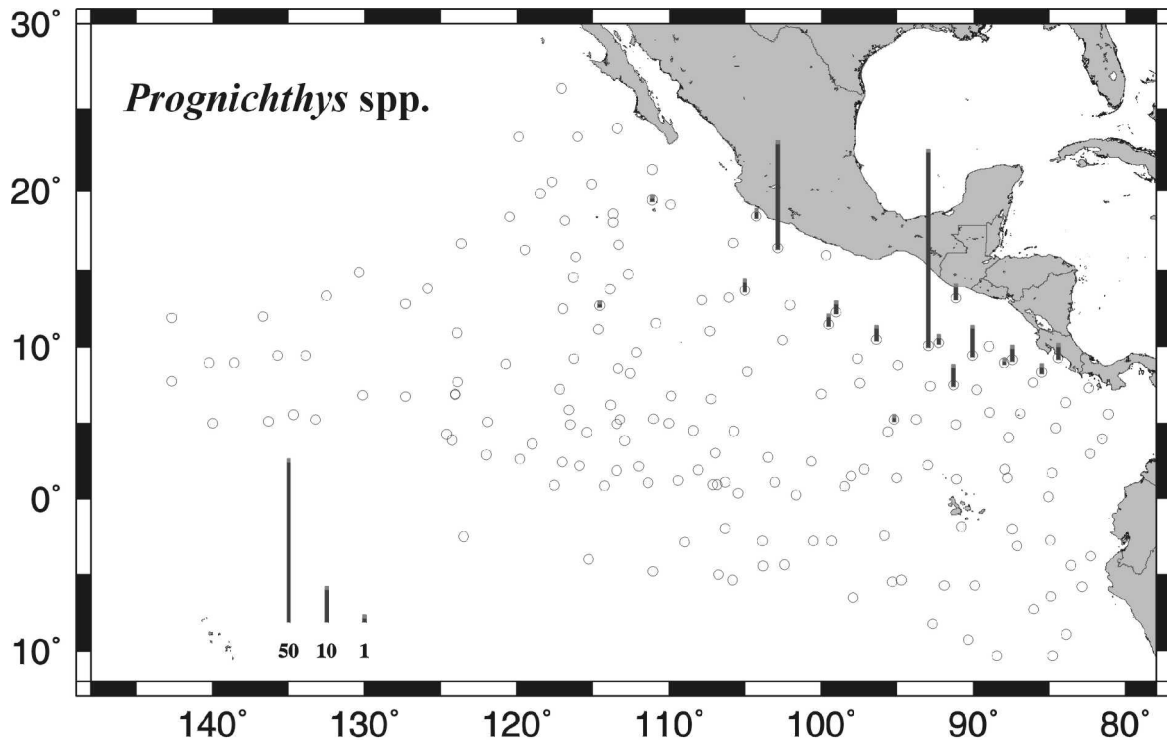


Figure 10. Distribution of *Prognichthys* spp. larvae from Manta net tows: 9010JD & 9010M4.

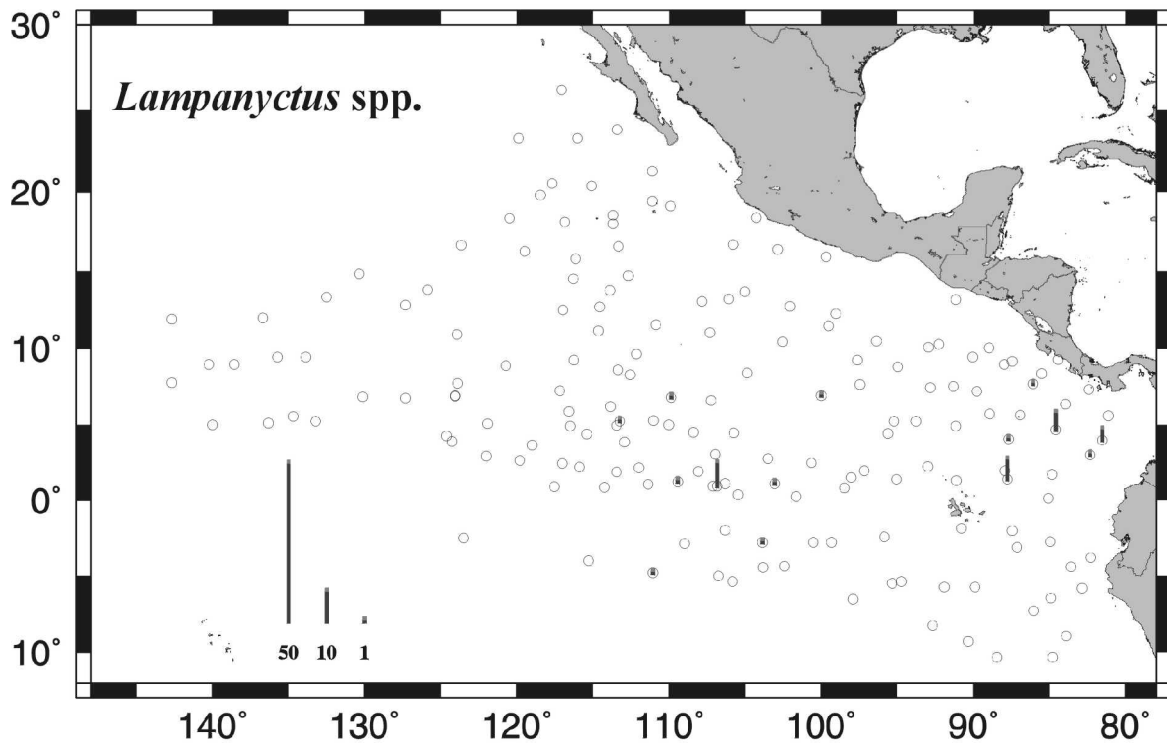


Figure 11. Distribution of *Lampanyctus* spp. larvae from Manta net tows: 9010JD & 9010M4.

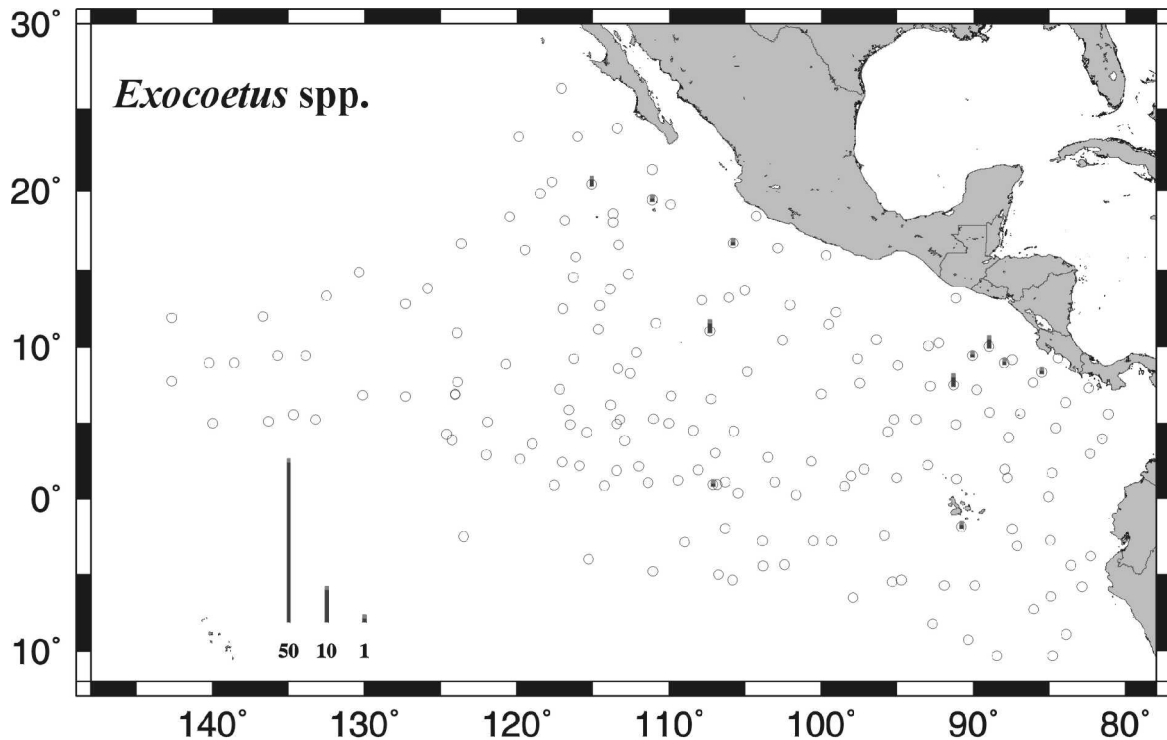


Figure 12. Distribution of *Exocoetus* spp. larvae from Manta net tows: 9010JD & 9010M4.

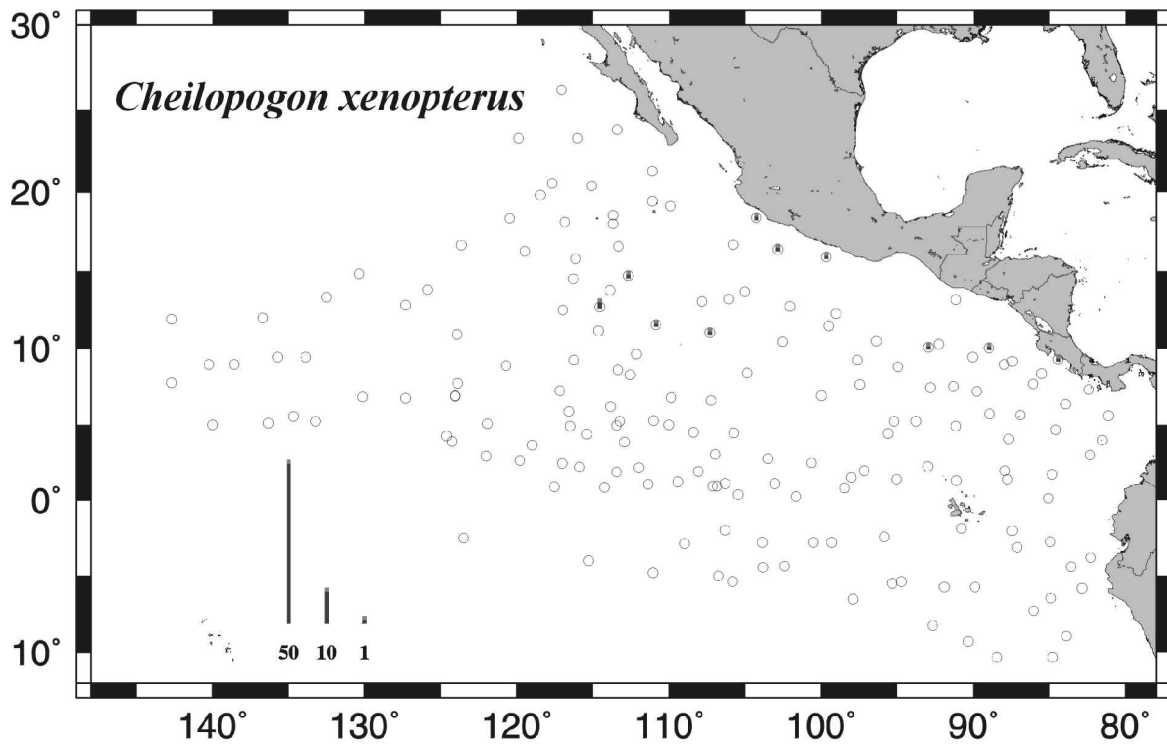


Figure 13. Distribution of *Cheilopogon xenopterus* larvae from Manta net tows: 9010JD & 9010M4.

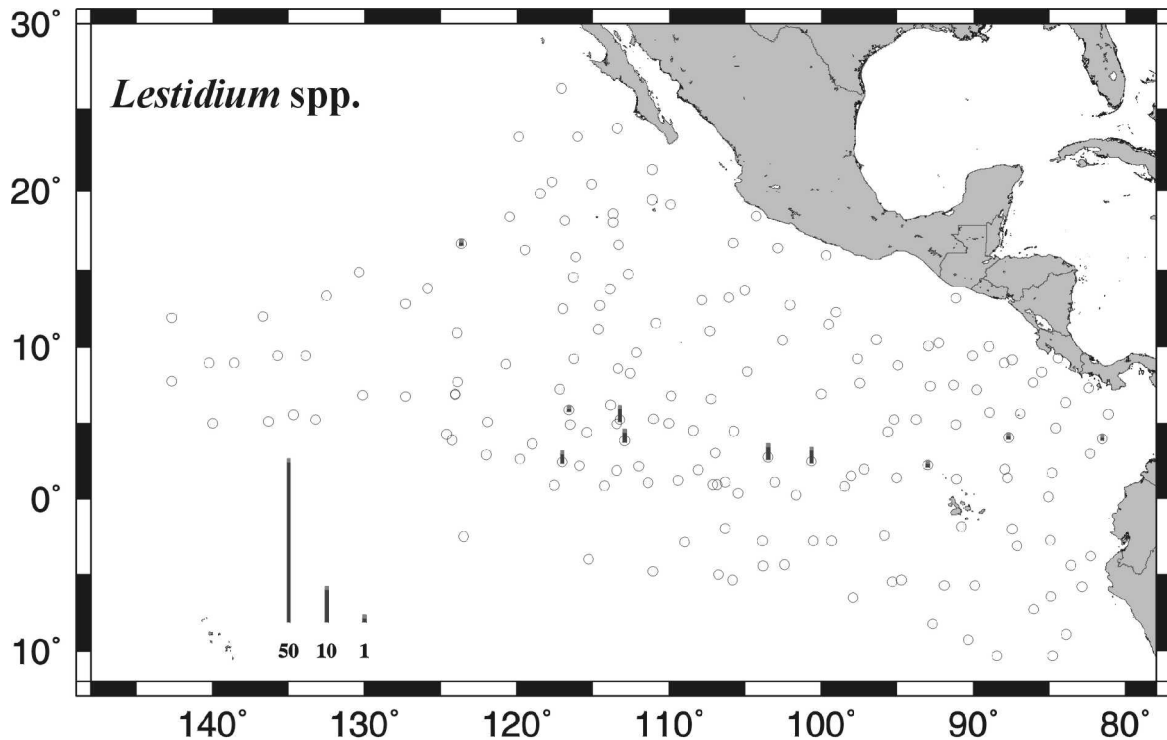


Figure 14. Distribution of *Lestidium* spp. larvae from Manta net tows: 9010JD & 9010M4.

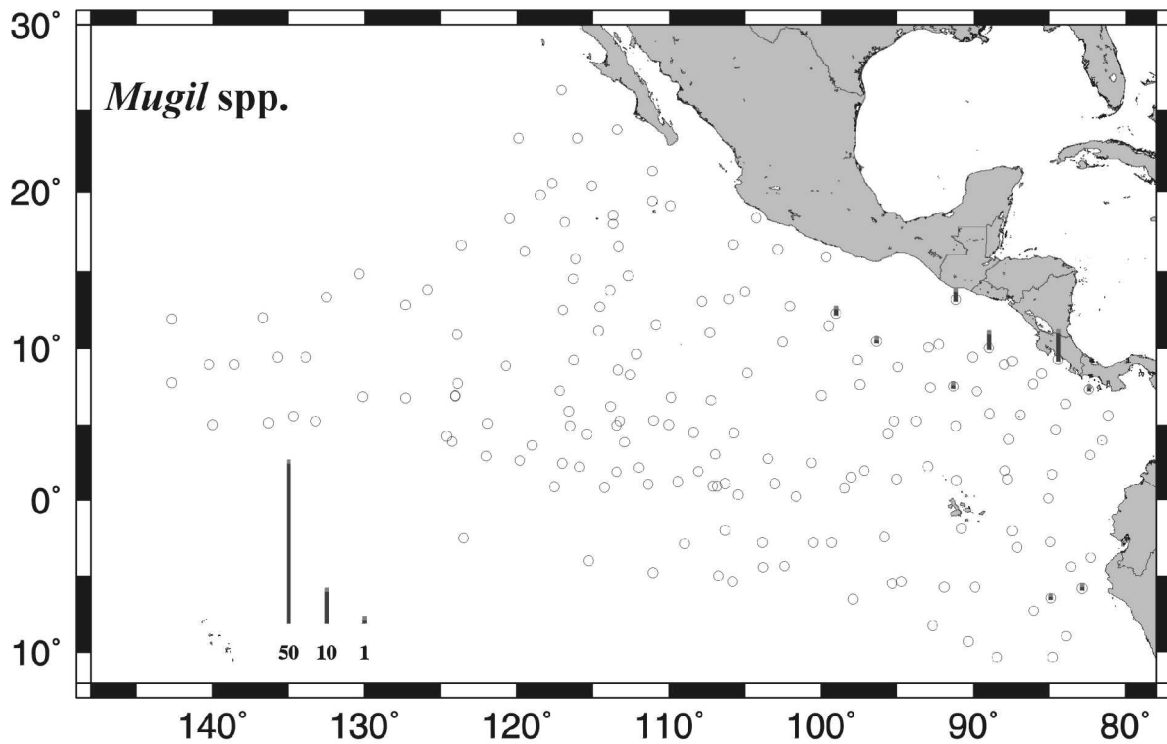


Figure 15. Distribution of *Mugil* spp. larvae from Manta net tows: 9010JD & 9010M4.

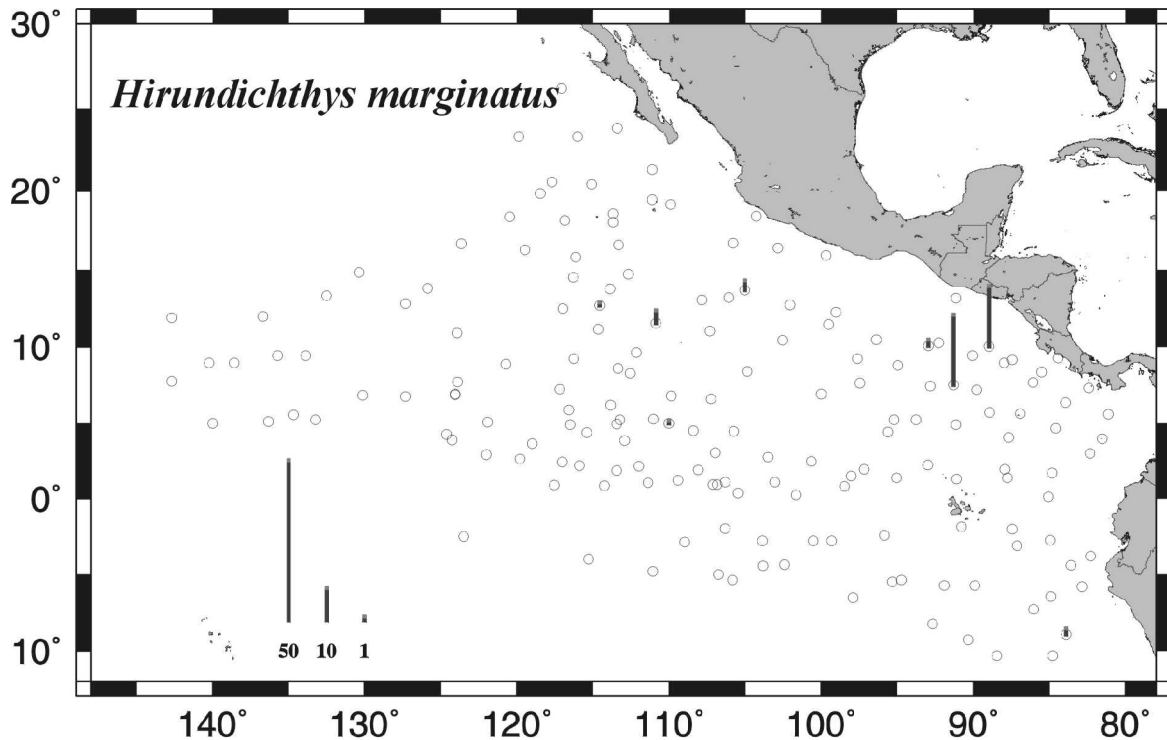


Figure 16. Distribution of *Hirundichthys marginatus* larvae from Manta net tows: 9010JD & 9010M4.

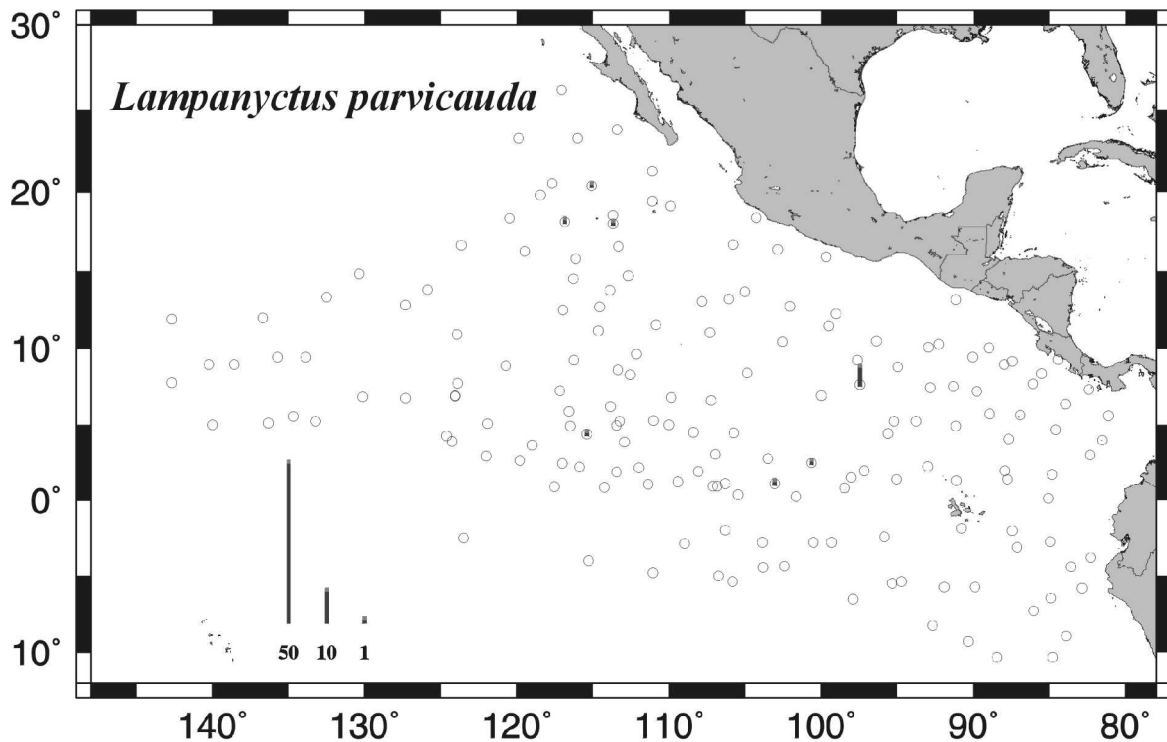


Figure 17. Distribution of *Lampanyctus parvicauda* larvae from Manta net tows: 9010JD & 9010M4.

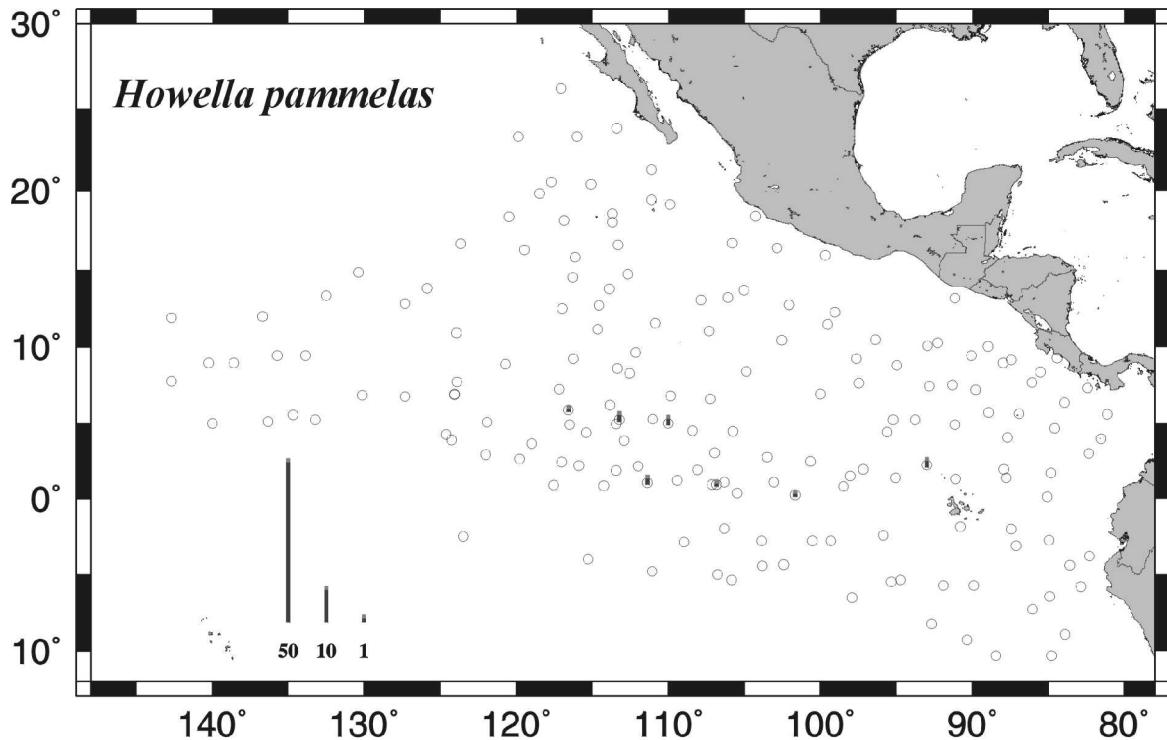


Figure 18. Distribution of *Howella pammelas* larvae from Manta net tows: 9010JD & 9010M4.

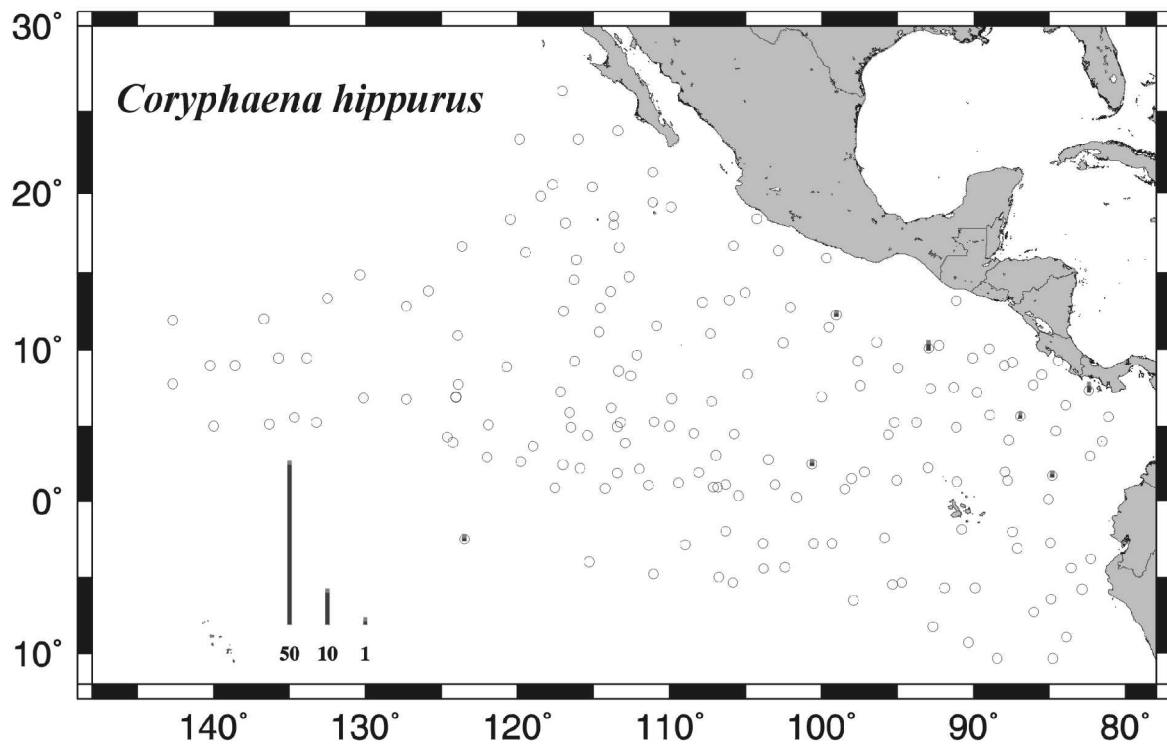


Figure 19. Distribution of *Coryphaena hippurus* larvae from Manta net tows: 9010JD & 9010M4.

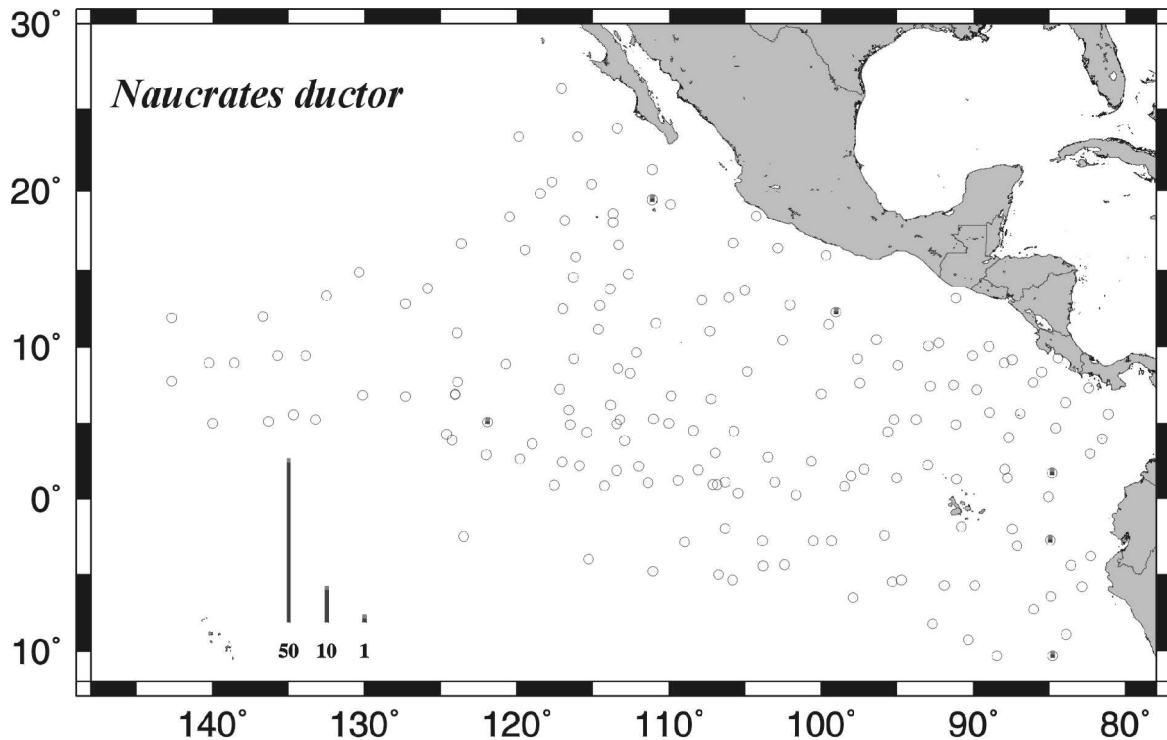


Figure 20. Distribution of *Naucrates ductor* larvae from Manta net tows: 9010JD & 9010M4.

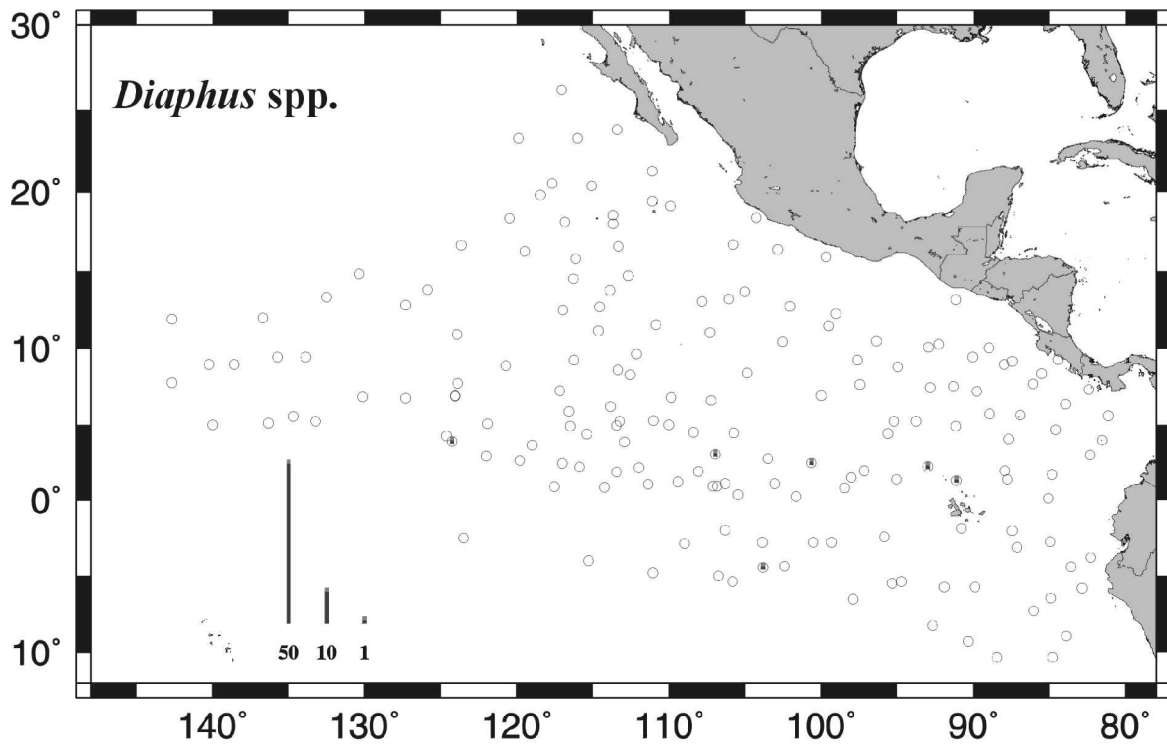


Figure 21. Distribution of *Diaphus* spp. larvae from Manta net tows: 9010JD & 9010M4.

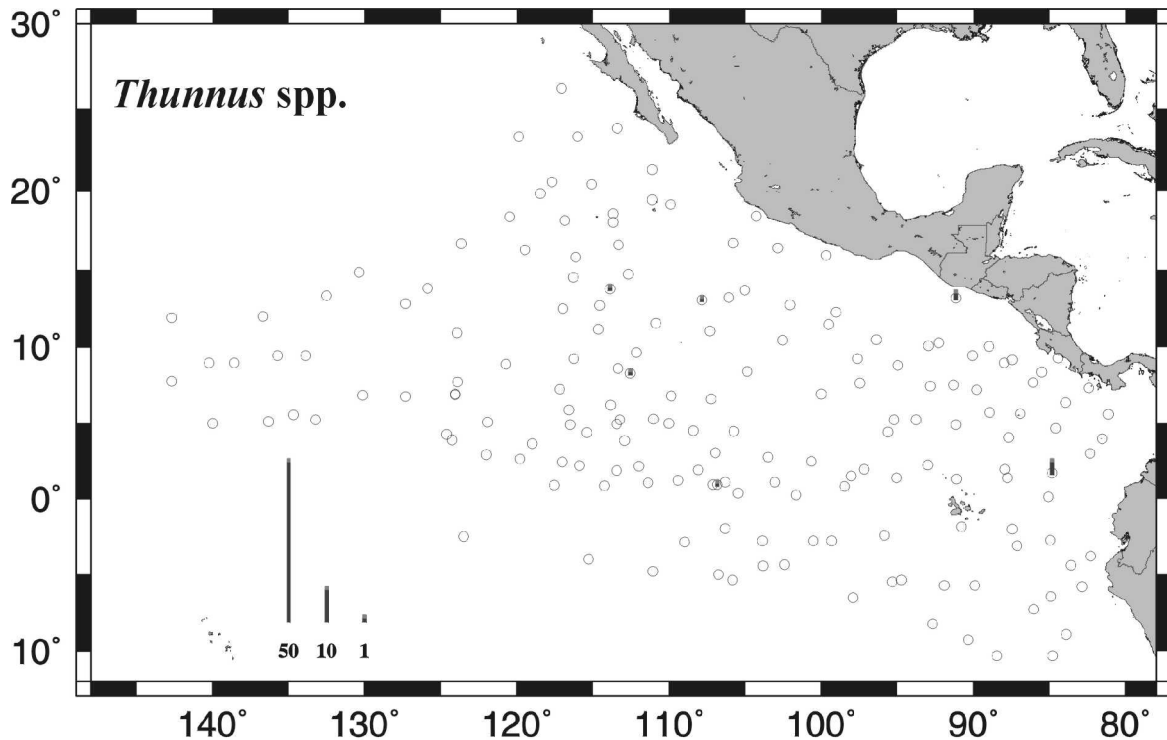


Figure 22. Distribution of *Thunnus* spp. larvae from Manta net tows: 9010JD & 9010M4.

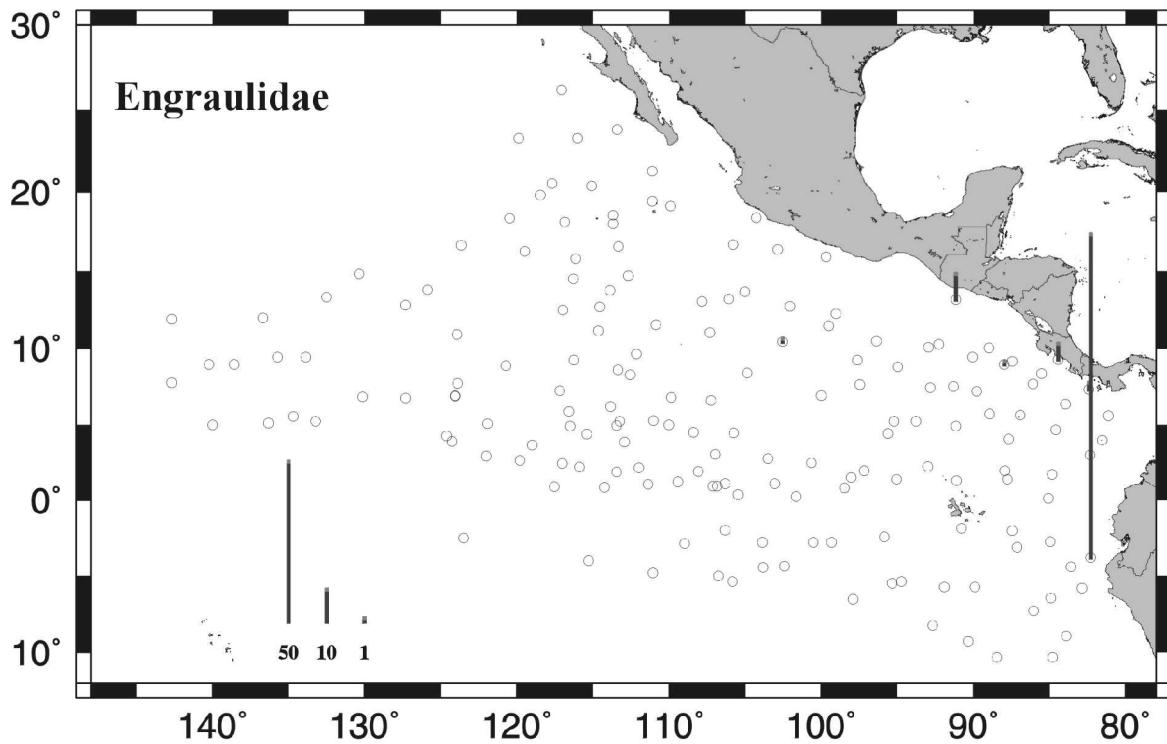


Figure 23. Distribution of Engraulidae larvae from Manta net tows: 9010JD & 9010M4.

Table 1. Station and Manta net tow data for *Jordan* cruise 9010JD and *McArthur* cruise 9010M4.

Tow Number	CTD Station	Lat. deg. min.	Long.(W) deg min.	Region	Ship Code	Tow Date yymmdd	Time (Loc.)	Vol.(m ³) Water Strained	Total Larvae	Total Eggs
1	1-003	20 31.6 N	117 41.3	2	JD	900804	2124	114.8	0	13
2	1-005	18 20.8 N	120 28.6	2	JD	900805	2120	84.2	1	68
3	1-007	16 39.2 N	123 39.7	2	JD	900806	2135	83.7	9	1
4	1-009	13 48.0 N	125 52.0	6	JD	900807	2135	89.3	2	1000
5	1-010	7 44.3 N	123 54.0	5	JD	900809	2127	101.8	2	0
6	1-012	5 04.5 N	121 56.6	5	JD	900810	2105	94.4	2	14
7	1-014	2 39.3 N	119 48.8	5	JD	900811	2103	94.8	38	3
8	1-016	0 54.9 N	117 32.0	5	JD	900812	2058	83.1	2	7
9	1-018	0 53.1 N	114 14.4	5	JD	900813	2031	91.1	0	48
10	1-020	1 03.7 N	111 23.6	5	JD	900814	2036	79.4	20	1
11	1-022	0 56.0 N	106 51.5	4	JD	900815	2032	90.2	50	34
12		0 56.1 N	107 08.3	4	JD	900816	1216	91.2	3	84
13	1-024	1 05.9 N	106 20.3	4	JD	900816	2009	84.8	4	64
14	1-026	4 29.0 N	105 45.6	4	JD	900817	2024	76.0	11	18
15	1-029	13 03.8 N	107 51.8	4	JD	900820	2005	61.6	18	5
16	1-031	13 41.9 N	105 02.6	4	JD	900821	2004	124.2	92	527
17	1-033	12 45.9 N	102 03.7	4	JD	900822	2011	72.5	2	2
18	1-035	12 16.7 N	99 02.8	4	JD	900823	1940	109.0	280	6
19		13 11.8 N	91 09.8	3	JD	900831	2016	120.6	73	26
20	2-038	10 05.0 N	92 58.7	3	JD	900901	2020	102.5	161	82
21	2-040	10 29.8 N	96 22.8	4	JD	900902	2019	131.1	6	63
22	2-042	11 28.3 N	99 31.0	4	JD	900903	2113	92.4	44	2617
23	2-044	10 26.5 N	102 33.6	4	JD	900904	2104	89.7	54	2209
24	2-046	8 23.8 N	104 53.4	4	JD	900905	2104	83.7	5	180
25	2-048	6 35.8 N	107 14.5	4	JD	900906	2034	84.7	0	16
26	2-050	5 00.5 N	110 00.9	5	JD	900907	2126	108.3	6	18
27	2-051	4 57.2 N	113 26.6	5	JD	900908	2034	91.2	1	1
28	2-053	4 55.0 N	116 28.9	5	JD	900909	2034	101.2	0	9
29	2-055	4 23.8 N	115 26.0	5	JD	900910	2034	95.3	5	6
30	2-057	3 51.8 N	112 54.5	5	JD	900911	2033	105.0	4	21
31	2-066	1 56.6 N	108 05.1	4	JD	900915	2008	65.7	41	160
32	2-068	0 23.3 N	105 28.3	4	JD	900916	1948	73.5	1	187
33	2-070	1 07.7 N	103 04.9	4	JD	900917	1940	62.6	269	31
34	2-071	2 28.5 N	100 38.9	4	JD	900918	1930	75.9	30	0
35	2-073	1 31.5 N	98 03.2	4	JD	900919	1908	59.3	9	6
36	2-075	4 26.6 N	95 36.1	4	JD	900920	2005	90.4	87	13
37	2-077	2 13.7 N	93 01.0	3	JD	900921	1954	71.4	105	25
38	2-078	1 18.6 N	91 06.4	3	JD	900922	1953	88.5	34	246
39	2-080	1 23.4 N	87 46.2	3	JD	900923	1937	68.2	24	100
40	2-082	1 43.0 N	84 50.5	3	JD	900924	1929	66.1	14	17
41	2-085	5 34.9 N	81 07.3	3	JD	900926	1959	80.1	2	29
42	2-086	7 20.7 N	82 25.0	3	JD	900927	2004	67.1	6	7
43		9 18.2 N	84 27.0	3	JD	900928	2350	98.3	34	533
44		6 22.5 N	83 56.3	3	JD	901005	1949	87.8	0	117
45		3 59.9 N	81 33.6	3	JD	901006	2115	34.3	28	588
46	3-088	3 02.1 N	82 20.1	3	JD	901007	1926	66.2	3	121
47	3-090	4 39.6 N	84 36.6	3	JD	901008	1928	81.4	75	11
48	3-092	7 40.8 N	86 06.1	3	JD	901009	1923	75.1	8	2

Tow Number	CTD Station	Lat. deg. min.	Long.(W) deg min.	Region	Ship Code	Tow Date yymmdd	Time (Loc.)	Vol.(m ³) Water Strained	Total Larvae	Total Eggs
49	3-094	8 57.9 N	87 58.5	3	JD	901010	1928	97.6	11	7
50	3-096	7 11.4 N	89 47.5	3	JD	901011	1941	105.0	19	37
51	3-098	4 54.6 N	91 09.2	3	JD	901012	1952	99.0	1	14
52	3-100	5 15.3 N	93 46.1	3	JD	901013	1952	99.1	13	37
53	3-102	7 32.1 N	91 20.1	3	JD	901014	1951	96.6	93	4
54	3-104	10 02.2 N	88 58.8	3	JD	901015	1940	107.9	64	4
55	3-107	10 18.5 N	92 16.9	3	JD	901017	1936	89.4	31	11
56		8 48.0 N	94 57.6	3	JD	901018	1951	67.5	31	26
57	3-109	7 39.1 N	97 28.1	4	JD	901019	2007	70.6	33	172
58	3-111	6 56.4 N	100 00.4	4	JD	901020	2016	79.3	25	13
59	3-113	9 15.1 N	97 38.9	4	JD	901021	2002	85.7	13	1
60	3-115	15 56.0 N	99 42.1	1	JD	901030	1927	81.1	44	1553
61	3-117	16 24.6 N	102 51.8	1	JD	901031	1924	117.1	42	965
62		18 23.2 N	104 15.6	1	JD	901101	2048	127.0	53	432
63	4-119	16 43.0 N	105 48.0	1	JD	901108	1940	58.0	4	18
64	4-121	13 14.0 N	106 05.0	4	JD	901109	1928	65.4	6	97
65	4-123	11 03.0 N	107 19.0	4	JD	901110	1937	80.0	12	113
66	4-126	8 18.4 N	112 32.9	5	JD	901112	1957	122.1	1	7
67	4-128	5 15.2 N	113 15.5	5	JD	901113	2025	68.3	16	7
68	4-130	1 53.0 N	113 27.0	5	JD	901114	2025	92.6	2	30
69	4-132	2 12.0 N	115 53.0	5	JD	901115	2035	86.2	16	1056
70	4-134	2 27.0 N	117 02.0	5	JD	901116	2035	99.2	7	30
71	4-136	5 52.0 N	116 34.0	5	JD	901117	2021	108.7	3	7
72	4-138	9 15.0 N	116 16.0	5	JD	901118	2019	125.1	0	7
73	4-140	8 38.0 N	113 21.0	5	JD	901119	1959	87.1	30	6
74	4-142	11 34.0 N	110 53.0	5	JD	901120	2007	73.1	15	94
75	4-144	12 43.0 N	114 33.0	5	JD	901121	2006	120.8	40	348
76	4-146	13 46.0 N	113 53.0	5	JD	901122	1954	121.9	28	9
77	4-148	14 42.0 N	112 40.0	5	JD	901123	1952	116.5	8	670
78	4-150	15 49.0 N	116 08.0	2	JD	901124	2000	112.2	9	56
79	4-152	16 36.0 N	113 19.0	2	JD	901125	1913	89.6	83	83
80	4-156	18 01.0 N	113 42.0	2	JD	901127	1907	107.4	54	288
81	4-158	18 34.0 N	113 40.0	2	JD	901128	1913	108.2	32	241
82	4-160	19 26.0 N	111 06.0	2	JD	901129	1906	98.8	50	232
83	4-161	19 08.0 N	109 53.0	1	JD	901130	1905	123.2	33	101
84	4-163	21 17.0 N	111 07.0	2	JD	901201	1917	139.1	7	51
85		23 51.0 N	113 24.0	2	JD	901202	1905	112.9	0	44
1	1-002	23 18.7 N	119 53.2	2	M4	900730	2137	69.9	1	116
2	1-004	19 48.5 N	118 27.8	2	M4	900731	2140	149.6	0	111
3	1-006	16 16.4 N	119 28.4	2	M4	900801	2130	131.7	0	23
4	1-008	14 31.4 N	116 18.8	5	M4	900802	2058	124.5	2	77
5	1-010	12 31.5 N	116 59.9	5	M4	900803	2107	104.8	2	18
6	1-012	11 10.0 N	114 40.1	5	M4	900804	2048	116.7	4	87
7	1-014	9 38.2 N	112 09.4	5	M4	900805	2021	117.0	1	506
8	1-016	6 49.4 N	109 52.0	4	M4	900806	2030	148.1	3	28
9	1-018	4 29.8 N	108 25.5	4	M4	900807	2037	107.6	3	16
10	1-020	5 16.6 N	111 01.2	5	M4	900808	2030	93.0	0	6
11	1-022	6 11.4 N	113 51.4	5	M4	900809	2046	121.6	3	5
12	1-024	7 14.6 N	117 10.7	5	M4	900810	2028	103.4	0	4
13	1-026	8 54.6 N	120 42.8	5	M4	900811	2058	90.1	0	14

Tow Number	CTD Station	Lat. deg. min.	Long.(W) deg min.	Region	Ship Code	Tow Date yymmdd	Time (Loc.)	Vol.(m ³) Water Strained	Total Larvae	Total Eggs
14	1-028	10 55.7 N	123 56.2	5	M4	900812	2101	116.0	1	6
15	1-030	12 50.7 N	127 19.0	6	M4	900813	2142	138.1	0	4
16	1-032	14 50.9 N	130 23.6	6	M4	900814	2103	113.0	0	298
17	1-034	13 20.5 N	132 31.7	6	M4	900815	2105	134.3	0	0
18	1-036	9 27.9 N	133 52.3	6	M4	900816	2105	148.5	0	19
19	1-038	5 33.6 N	134 41.6	6	M4	900817	2103	85.2	0	3
20	1-040	9 28.0 N	135 42.9	6	M4	900818	2100	57.3	0	0
21	1-042	11 58.8 N	136 41.4	6	M4	900819	2103	112.4	0	2
22	1-044	8 58.2 N	138 34.7	6	M4	900820	2028	81.9	0	6
23	1-046	8 57.9 N	140 14.6	7	M4	900821	2028	78.0	2	2
24	1-048	11 54.5 N	142 40.6	7	M4	900822	2034	140.2	0	3
25	2-053	7 46.2 N	142 41.6	7	M4	900904	2034	113.2	0	3
26	2-055	4 59.3 N	139 59.7	6	M4	900905	2028	122.3	1	4
27	2-057	5 05.9 N	136 19.6	6	M4	900906	2004	114.1	1	16
28	2-059	5 13.2 N	133 14.3	6	M4	900907	2003	109.2	0	1
29	2-061	6 51.9 N	130 08.7	6	M4	900908	2033	72.8	1	0
30	2-063	6 46.9 N	127 20.3	6	M4	900909	2033	101.5	0	7
31	2-065	4 17.0 N	124 37.7	5	M4	900910	2036	95.0	0	0
32	2-067	2 57.0 N	122 01.0	5	M4	900911	2002	172.3	1	16
33	2-069	3 40.2 N	119 00.4	5	M4	900912	2004	109.9	11	0
34	2-073	2 09.2 N	112 00.1	5	M4	900914	2033	99.1	6	2
35	2-075	1 15.0 N	109 25.0	4	M4	900915	2001	93.1	87	1083
36	2-077	3 03.0 N	106 59.0	4	M4	900916	1957	83.8	25	8
37	2-079	2 45.2 N	103 29.3	4	M4	900917	2104	120.0	27	182
38	2-081	0 15.9 N	101 40.0	4	M4	900918	2103	129.8	3	110
39	2-083	0 49.0 N	98 29.0	4	M4	900919	2030	132.3	3	3
40	2-085	1 24.6 N	95 03.4	4	M4	900920	2031	127.2	85	28
41	2-088	1 49.4 S	90 48.7	8	M4	900922	2000	134.3	21	16
42	2-090	2 00.6 S	87 26.4	8	M4	900923	1956	124.7	6	62
43	2-092	0 09.5 N	85 04.0	3	M4	900924	1959	113.7	3	47
44	2-094	1 57.9 N	87 56.6	3	M4	900925	1958	96.1	9	19
45	2-096	4 04.5 N	87 41.7	3	M4	900926	1959	100.9	13	211
46	2-098	5 38.0 N	86 55.0	3	M4	900927	2018	93.1	2	20
47	2-100	8 23.0 N	85 31.0	3	M4	900928	1930	130.4	34	80
48	3-108	5 42.4 N	88 57.1	3	M4	901008	2035	73.1	16	6
49	3-110	9 10.0 N	87 28.2	3	M4	901009	2031	144.6	26	77
50	3-112	9 26.3 N	90 03.1	3	M4	901010	2103	107.6	142	19
51	3-114	7 26.7 N	92 51.2	3	M4	901011	2102	60.3	7	4
52	3-116	5 15.3 N	95 13.2	4	M4	901012	2104	106.6	4	11
53	3-118	1 58.0 N	97 11.0	4	M4	901013	2107	98.0	0	5
54	3-120	2 47.6 S	100 31.9	9	M4	901014	2037	129.1	0	2
55		2 47.0 S	103 53.0	9	M4	901015	2031	99.2	12	15
56	3-123	4 58.7 S	106 45.2	9	M4	901016	2103	87.8	17	8
57	3-125	5 22.7 S	105 50.0	9	M4	901017	2103	92.4	9	10
58	3-127	4 20.0 S	102 25.0	9	M4	901018	2104	105.1	21	74
59	3-129	2 46.0 S	99 20.0	9	M4	901019	2035	105.5	3	66
60	3-131	2 24.0 S	95 52.0	9	M4	901020	2034	107.6	0	9
61	3-133	5 27.9 S	95 21.0	9	M4	901021	2100	83.2	91	27
62	3-137	8 15.0 S	92 42.0	8	M4	901023	2103	103.4	56	13
63	3-139	5 43.0 S	89 54.0	8	M4	901024	2105	120.1	33	55

Tow Number	CTD Station	Lat. deg.	Lat. min.	Long.(W) deg	Long.(W) min.	Region	Ship Code	Tow Date yymmdd	Time (Loc.)	Vol.(m ³) Water Strained	Total Larvae	Total Eggs
64	3-141	3	07.0 S	87	07.7	8	M4	901025	2104	104.9	37	274
65	3-143	2	45.0 S	84	58.0	8	M4	901026	2035	97.2	66	125
66	3-145	6	27.0 S	84	55.0	8	M4	901027	2023	89.4	17	1370
67	3-147	10	20.0 S	84	47.0	8	M4	901028	2030	103.2	31	14
68	3-149	8	57.0 S	83	54.0	8	M4	901029	2031	106.8	29	14
69	3-151	5	49.0 S	82	52.0	8	M4	901030	2034	93.6	4	63
70	3-153	3	47.0 S	82	18.0	8	M4	901031	2033	102.7	315	92
71	4-156	4	22.3 S	83	34.7	8	M4	901108	2035	87.9	4	1408
72	4-158	7	17.6 S	86	02.1	8	M4	901109	2103	103.9	19	29
73	4-160	10	20.0 S	88	27.0	8	M4	901110	2103	92.3	11	30
74	4-162	9	18.6 S	90	21.8	8	M4	901111	2103	84.9	0	0
75	4-164	5	42.6 S	91	54.0	8	M4	901112	2105	89.7	5	191
76	4-166	5	22.0 S	94	43.0	8	M4	901113	2034	92.3	21	231
77	4-168	6	31.0 S	97	55.0	9	M4	901114	2035	68.1	13	12
78	4-170	4	26.8 S	103	50.8	9	M4	901116	2106	108.8	47	19
79	4-172	1	59.0 S	106	20.0	9	M4	901117	2106	107.5	10	150
80	4-174	2	51.0 S	108	59.0	9	M4	901118	2103	104.6	3	358
81	4-176	4	47.0 S	111	05.0	10	M4	901119	2034	89.2	2	3
82	4-178	3	59.0 S	115	18.0	10	M4	901120	2035	113.3	2	298
83	4-182	2	30.0 S	123	31.0	10	M4	901122	2102	105.3	3	28
84	4-189	3	54.0 N	124	15.0	5	M4	901125	2004	110.0	1	6
85	4-191	6	53.0 N	124	03.0	5	M4	901126	2006	136.2	0	23
86	4-193	6	55.0 N	124	04.5	5	M4	901127	2007	26.1	7	67
87	4-198	18	09.0 N	116	52.0	2	M4	901130	2004	126.2	2	573
88	4-200	20	24.0 N	115	05.0	2	M4	901201	2003	119.1	8	122
89	4-202	23	18.0 N	116	00.0	2	M4	901202	2001	93.2	1	1
90	4-204	26	13.0 N	117	03.0	2	M4	901203	2004	102.8	0	9

Table 2. Pooled occurrences of fish larvae taken in Manta net tows on *Jordan* cruise 9010JD and *McArthur* cruise 9010M4.

Rank	Taxon	Occurrences
1	<i>Vinciguerria lucetia</i>	90
2	<i>Oxyporhamphus micropterus</i>	65
3	<i>Auxis</i> spp.	33
4	<i>Coryphaena equiselis</i>	28
5	Scomberesocidae	24
6	<i>Cubiceps pauciradiatus</i>	22
7	<i>Prognichthys</i> spp.	18
8	<i>Lampanyctus</i> spp.	14
9	<i>Exocoetus</i> spp.	11
10	<i>Cheilopogon xenopterus</i>	10
10	<i>Lestidium</i> spp.	10
12	<i>Mugil</i> spp.	9
13	<i>Hirundichthys marginatus</i>	8
13	<i>Hirundichthys</i> spp.	8
15	<i>Lampanyctus parvicauda</i>	7
15	<i>Howella pammelas</i>	7
15	<i>Coryphaena hippurus</i>	7
18	<i>Naucrates ductor</i>	6
18	<i>Diaphus</i> spp.	6
18	<i>Thunnus</i> spp.	6
18	Engraulidae	6
22	<i>Cyclothone</i> spp.	5
23	<i>Cyclothone signata</i>	4
23	<i>Opisthonema</i> spp.	4
23	<i>Nomeus gronovii</i>	4
23	<i>Diplophos proximus</i>	4
27	<i>Bathophilus filifer</i>	3
27	<i>Polydactylus approximans</i>	3
27	<i>Bothus</i> spp.	3
27	Gerreidae	3
27	<i>Bregmaceros</i> spp.	3
27	<i>Nealotus tripes</i>	3
27	<i>Euthynnus lineatus</i>	3
27	<i>Myctophum aurolaternatum</i>	3
35	<i>Trachipterus fukuzakii</i>	2
35	<i>Zu cristatus</i>	2
35	<i>Cheilopogon</i> spp.	2
35	Haemulidae	2
35	Sciaenidae	2
35	<i>Sternoptyx</i> spp.	2
35	<i>Chiasmodon niger</i>	2
35	Scombridae	2
35	Gobiidae	2
35	<i>Stemonosudis macrura</i>	2
45	<i>Stomias</i> spp.	1
45	<i>Ophichthus zophochir</i>	1
45	<i>Ariosoma gilberti</i>	1
45	Clupeiformes	1
45	Clupeidae	1
45	<i>Synodus sechurae</i>	1

Table 2. (cont.)

Rank	Taxon	Occurrences
45	Atherinidae	1
45	<i>Gigantactis</i> spp.	1
45	<i>Hygophum proximum</i>	1
45	Ophidiidae	1
45	<i>Diogenichthys atlanticus</i>	1
45	Myctophidae	1
45	<i>Symbolophorus evermanni</i>	1
45	<i>Ceratoscopelus</i> spp.	1
45	<i>Cyclothone acclinidens</i>	1
45	<i>Diaphus pacificus</i>	1
45	<i>Cyclothone pseudopallida</i>	1
45	<i>Benthoosema panamense</i>	1
45	<i>Melanocetus</i> spp.	1
45	<i>Psenes sio</i>	1
45	<i>Luvarus imperialis</i>	1
45	Trichiuridae	1
45	<i>Katsuwonus pelamis</i>	1
45	<i>Sarda chiliensis</i>	1
45	<i>Sarda orientalis</i>	1
45	<i>Scomberomorus sierra</i>	1
45	<i>Amarsipus carlsbergi</i>	1
45	<i>Pristigenys serrula</i>	1
45	<i>Psenes pellucidus</i>	1
45	<i>Synchiropus atrilabiatus</i>	1
45	<i>Citharichthys</i> spp.	1
45	Cynoglossidae	1
45	<i>Canthidermis maculatus</i>	1
45	<i>Lactoria diaphana</i>	1
45	<i>Diodon holocanthus</i>	1
45	<i>Diodon hystrix</i>	1
45	Disintegrated fish larvae	1
45	<i>Psenes cyanophrys</i>	1
45	<i>Coryphaena</i> spp.	1
45	Scorpaenidae	1
45	<i>Sebastes</i> spp.	1
45	Serranidae	1
45	<i>Gymnothorax mordax</i>	1
45	Carangidae	1
45	Unidentified fish larvae	1
45	<i>Alectis ciliaris</i>	1
45	<i>Ptereleotris</i> spp.	1
45	<i>Oligoplites</i> spp.	1
45	<i>Lythrypnus</i> spp.	1
45	<i>Calamus brachysomus</i>	1
45	Mullidae	1
45	Kyphosidae	1
45	<i>Microspathodon</i> spp.	1
45	Labrisomidae	1
45	<i>Chloroscombrus orqueta</i>	1
45	<i>Hypsoblennius proteus</i>	1
45	Exocoetidae	1
45	<i>Caranx</i> spp.	1
	Total	518

Table 3. Pooled counts of fish larvae taken in Manta net tows on *Jordan* cruise 9010JD and *McArthur* cruise 9010M4.

Rank	Taxon	Count
1	<i>Vinciguerria lucetia</i>	1468
2	<i>Oxyporhamphus micropterus</i>	390
3	<i>Opisthonema</i> spp.	352
4	<i>Auxis</i> spp.	337
5	Scomberesocidae	327
6	<i>Hirundichthys</i> spp.	154
7	<i>Prognichthys</i> spp.	144
8	Engraulidae	118
9	<i>Coryphaena equiselis</i>	115
10	<i>Cubiceps pauciradiatus</i>	108
11	<i>Hirundichthys marginatus</i>	54
12	<i>Benthoosema panamense</i>	48
13	<i>Lampanyctus</i> spp.	35
14	<i>Polydactylus approximans</i>	28
14	Sciaenidae	28
16	<i>Mugil</i> spp.	24
17	<i>Lestidium</i> spp.	23
18	Mullidae	20
18	Haemulidae	20
20	<i>Exocoetus</i> spp.	18
21	Clupeiformes	14
22	<i>Lampanyctus parvicauda</i>	12
23	<i>Cheilopogon xenopterus</i>	11
23	<i>Howella pammelas</i>	11
25	<i>Thunnus</i> spp.	10
26	<i>Coryphaena hippurus</i>	9
26	Gerreidae	9
28	Atherinidae	7
29	<i>Naucrates ductor</i>	6
29	<i>Diplophos proximus</i>	6
29	<i>Euthynnus lineatus</i>	6
29	<i>Cyclothone signata</i>	6
29	<i>Diaphus</i> spp.	6
34	<i>Nomeus gronovii</i>	5
34	<i>Cyclothone</i> spp.	5
36	<i>Bothus</i> spp.	4
36	<i>Bregmaceros</i> spp.	4
36	<i>Nealotus tripes</i>	4
36	<i>Myctophum aurolaternatum</i>	4
40	<i>Diodon hystrix</i>	3
40	<i>Bathophilus filifer</i>	3
40	<i>Sternoptyx</i> spp.	3
40	<i>Chiasmodon niger</i>	3
40	Gobiidae	3
40	<i>Diodon holocanthus</i>	3
40	<i>Citharichthys</i> spp.	3
40	<i>Chloroscombrus orqueta</i>	3
48	<i>Lactoria diaphana</i>	2
48	<i>Sarda chiliensis</i>	2
48	<i>Stemonosudis macrura</i>	2
48	<i>Katsuwonus pelamis</i>	2

Table 3. (cont.)

Rank	Taxon	Count
48	<i>Cheilopogon</i> spp.	2
48	<i>Zu cristatus</i>	2
48	Scombridae	2
48	Kyphosidae	2
48	Carangidae	2
48	<i>Trachipterus fukuzakii</i>	2
58	<i>Synchiropus atrilabiatus</i>	1
58	<i>Lythrypnus</i> spp.	1
58	Myctophidae	1
58	<i>Synodus sechurae</i>	1
58	Disintegrated fish larvae	1
58	<i>Ptereleotris</i> spp.	1
58	<i>Melanocetus</i> spp.	1
58	<i>Gymnothorax mordax</i>	1
58	<i>Hypsoblennius proteus</i>	1
58	<i>Cyclothone acclinidens</i>	1
58	Labrisomidae	1
58	<i>Stomias</i> spp.	1
58	Cynoglossidae	1
58	Exocoetidae	1
58	Ophidiidae	1
58	Clupeidae	1
58	<i>Cyclothone pseudopallida</i>	1
58	<i>Gigantactis</i> spp.	1
58	<i>Scomberomorus sierra</i>	1
58	<i>Sarda orientalis</i>	1
58	Trichiuridae	1
58	<i>Coryphaena</i> spp.	1
58	<i>Amarsipus carlsbergi</i>	1
58	<i>Psenes cyanophrys</i>	1
58	<i>Calamus brachysomus</i>	1
58	<i>Psenes pellucidus</i>	1
58	<i>Psenes sio</i>	1
58	<i>Oligoplites</i> spp.	1
58	<i>Caranx</i> spp.	1
58	Scorpaenidae	1
58	<i>Microspathodon</i> spp.	1
58	<i>Ceratoscopelus</i> spp.	1
58	Unidentified fish larvae	1
58	<i>Pristigenys serrula</i>	1
58	Serranidae	1
58	<i>Canthidermis maculatus</i>	1
58	<i>Ophichthus zophochir</i>	1
58	<i>Luvarus imperialis</i>	1
58	<i>Ariosoma gilberti</i>	1
58	<i>Symbolophorus evermanni</i>	1
58	<i>Sebastes</i> spp.	1
58	<i>Hygophum proximum</i>	1
58	<i>Diogenichthys atlanticus</i>	1
58	<i>Diaphus pacificus</i>	1
58	<i>Alectis ciliaris</i>	1
	Total	4039

Table 4. Numbers of fish larvae taken in Manta net tows on *Jordan* cruise 9010JD and *McArthur* cruise 9010M4.

<i>Gymnothorax mordax</i>						<i>Cyclothone</i> spp. (cont.)					
Tow Number	Ship Code	CTD Number	Region	Count	Count per 100m ³	Tow Number	Ship Code	CTD Number	Region	Count	Count per 100m ³
49	M4	3-110	3	1	0.69	45	JD		3	1	2.92
<i>Ophichthus zophochir</i>						89	M4	4-202	2	1	1.07
Tow Number	Ship Code	CTD Number	Region	Count	Count per 100m ³	<i>Cyclothone acclinidens</i>					
54	JD	3-104	3	1	0.93	Tow Number	Ship Code	CTD Number	Region	Count	Count per 100m ³
<i>Ariosoma gilberti</i>						14	JD	1-026	4	1	1.32
Tow Number	Ship Code	CTD Number	Region	Count	Count per 100m ³	<i>Cyclothone pseudopallida</i>					
47	JD	3-090	3	1	1.23	Tow Number	Ship Code	CTD Number	Region	Count	Count per 100m ³
Clupeiformes						40	M4	2-085	4	1	0.79
Tow Number	Ship Code	CTD Number	Region	Count	Count per 100m ³	<i>Cyclothone signata</i>					
70	M4	3-153	8	14	13.63	Tow Number	Ship Code	CTD Number	Region	Count	Count per 100m ³
Clupeidae						3	JD	1-007	2	3	3.58
Tow Number	Ship Code	CTD Number	Region	Count	Count per 100m ³	31	JD	2-066	4	1	1.52
66	M4	3-145	8	1	1.12	33	JD	2-070	4	1	1.60
<i>Opisthonema</i> spp.						47	JD	3-090	3	1	1.23
Tow Number	Ship Code	CTD Number	Region	Count	Count per 100m ³	<i>Diplophos proximus</i>					
18	JD	1-035	4	208	190.83	Tow Number	Ship Code	CTD Number	Region	Count	Count per 100m ³
19	JD		3	21	17.41	62	JD		1	1	0.79
41	M4	2-088	8	18	13.40	80	JD	4-156	2	1	0.93
70	M4	3-153	8	105	102.24	83	JD	4-161	1	2	1.62
Engraulidae						84	JD	4-163	2	2	1.44
Tow Number	Ship Code	CTD Number	Region	Count	Count per 100m ³	<i>Sternoptyx</i> spp.					
19	JD		3	8	6.63	Tow Number	Ship Code	CTD Number	Region	Count	Count per 100m ³
23	JD	2-044	4	1	1.11	70	M4	3-153	8	2	1.95
42	JD	2-086	3	2	2.98	82	M4	4-178	10	1	0.88
43	JD		3	5	5.09	<i>Vinciguerria lucetia</i>					
49	JD	3-094	3	1	1.02	Tow Number	Ship Code	CTD Number	Region	Count	Count per 100m ³
70	M4	3-153	8	101	98.34	4	JD	1-009	6	1	1.12
<i>Cyclothone</i> spp.						7	JD	1-014	5	37	39.03
Tow Number	Ship Code	CTD Number	Region	Count	Count per 100m ³	8	M4	1-016	4	1	0.68
36	JD	2-075	4	1	1.11	9	M4	1-018	4	3	2.79
42	M4	2-090	8	1	0.80	10	JD	1-020	5	17	21.41
						11	JD	1-022	4	36	39.91

Vinciguerria lucetia (cont.)

Tow Number	Ship Code	CTD Number	Region	Count	Count per 100m ³
11	M4	1-022	5	2	1.64
13	JD	1-024	4	2	2.36
14	JD	1-026	4	9	11.84
15	JD	1-029	4	16	25.97
17	JD	1-033	4	2	2.76
18	JD	1-035	4	2	1.83
23	JD	2-044	4	17	18.95
23	M4	1-046	7	2	2.56
24	JD	2-046	4	1	1.19
26	JD	2-050	5	1	0.92
29	JD	2-055	5	3	3.15
31	JD	2-066	4	39	59.36
32	JD	2-068	4	1	1.36
32	M4	2-067	5	1	0.58
33	JD	2-070	4	254	405.75
34	M4	2-073	5	5	5.05
34	JD	2-071	4	20	26.35
35	JD	2-073	4	5	8.43
35	M4	2-075	4	86	92.37
36	JD	2-075	4	85	94.03
36	M4	2-077	4	23	27.45
37	JD	2-077	3	98	137.25
37	M4	2-079	4	22	18.33
38	M4	2-081	4	1	0.77
38	JD	2-078	3	14	15.82
39	M4	2-083	4	3	2.27
39	JD	2-080	3	11	16.13
40	M4	2-085	4	83	65.25
40	JD	2-082	3	2	3.03
41	M4	2-088	8	2	1.49
42	M4	2-090	8	2	1.60
43	M4	2-092	3	2	1.76
44	M4	2-094	3	8	8.32
45	M4	2-096	3	10	9.91
45	JD		3	15	43.73
46	M4	2-098	3	1	1.07
46	JD	3-088	3	2	3.02
47	M4	2-100	3	1	0.77
47	JD	3-090	3	64	78.62
48	JD	3-092	3	6	7.99

Vinciguerria lucetia (cont.)

Tow Number	Ship Code	CTD Number	Region	Count	Count per 100m ³
48	M4	3-108	3	15	20.52
49	JD	3-094	3	4	4.10
50	M4	3-112	3	2	1.86
50	JD	3-096	3	3	2.86
51	M4	3-114	3	7	11.61
52	M4	3-116	4	2	1.88
52	JD	3-100	3	10	10.09
55	M4		9	9	9.07
56	M4	3-123	9	15	17.08
57	JD	3-109	4	19	26.91
57	M4	3-125	9	6	6.49
58	M4	3-127	9	3	2.85
58	JD	3-111	4	20	25.22
59	JD	3-113	4	7	8.17
61	M4	3-133	9	56	67.31
62	M4	3-137	8	2	1.93
62	JD		1	2	1.57
64	M4	3-141	8	30	28.60
65	M4	3-143	8	11	11.32
66	M4	3-145	8	12	13.42
67	JD	4-128	5	7	10.25
68	JD	4-130	5	1	1.08
69	JD	4-132	5	16	18.56
69	M4	3-151	8	1	1.07
70	JD	4-134	5	4	4.03
71	JD	4-136	5	1	0.92
71	M4	4-156	8	1	1.14
72	M4	4-158	8	13	12.51
73	JD	4-140	5	28	32.15
74	JD	4-142	5	2	2.74
75	JD	4-144	5	1	0.83
76	M4	4-166	8	2	2.17
78	M4	4-170	9	46	42.28
79	M4	4-172	9	10	9.30
79	JD	4-152	2	27	30.13
80	JD	4-156	2	13	12.10
80	M4	4-174	9	1	0.96
81	JD	4-158	2	8	7.39
82	JD	4-160	2	2	2.02
82	M4	4-178	10	1	0.88

Vinciguerria lucetia (cont.)

Tow Number	Ship Code	CTD Number	Region	Count	Count per 100m ³
83	JD	4-161	1	24	19.48
83	M4	4-182	10	2	1.90
84	JD	4-163	2	3	2.16
88	M4	4-200	2	1	0.84

Stomias spp.

Tow Number	Ship Code	CTD Number	Region	Count	Count per 100m ³
38	JD	2-078	3	1	1.13

Bathophilus filifer

Tow Number	Ship Code	CTD Number	Region	Count	Count per 100m ³
31	JD	2-066	4	1	1.52
39	JD	2-080	3	1	1.47
67	JD	4-128	5	1	1.46

Synodus sechurae

Tow Number	Ship Code	CTD Number	Region	Count	Count per 100m ³
18	JD	1-035	4	1	0.92

Lestidium spp.

Tow Number	Ship Code	CTD Number	Region	Count	Count per 100m ³
3	JD	1-007	2	1	1.19
30	JD	2-057	5	3	2.86
34	JD	2-071	4	4	5.27
37	JD	2-077	3	1	1.40
37	M4	2-079	4	4	3.33
45	M4	2-096	3	1	0.99
45	JD		3	1	2.92
67	JD	4-128	5	4	5.86
70	JD	4-134	5	3	3.02
71	JD	4-136	5	1	0.92

Stemonosudis macrura

Tow Number	Ship Code	CTD Number	Region	Count	Count per 100m ³
44	M4	2-094	3	1	1.04
45	JD		3	1	2.92

Myctophidae

Tow Number	Ship Code	CTD Number	Region	Count	Count per 100m ³
70	M4	3-153	8	1	0.97

Ceratoscopelus spp.

Tow Number	Ship Code	CTD Number	Region	Count	Count per 100m ³
3	JD	1-007	2	1	1.19

Diaphus spp.

Tow Number	Ship Code	CTD Number	Region	Count	Count per 100m ³
34	JD	2-071	4	1	1.32
36	M4	2-077	4	1	1.19
37	JD	2-077	3	1	1.40
38	JD	2-078	3	1	1.13
78	M4	4-170	9	1	0.92
84	M4	4-189	5	1	0.91

Diaphus pacificus

Tow Number	Ship Code	CTD Number	Region	Count	Count per 100m ³
38	M4	2-081	4	1	0.77

Lampanyctus spp.

Tow Number	Ship Code	CTD Number	Region	Count	Count per 100m ³
8	M4	1-016	4	1	0.68
11	JD	1-022	4	8	8.87
33	JD	2-070	4	1	1.60
35	M4	2-075	4	1	1.07
39	JD	2-080	3	7	10.26
45	JD		3	4	11.66
45	M4	2-096	3	1	0.99
46	JD	3-088	3	1	1.51
47	JD	3-090	3	6	7.37
48	JD	3-092	3	1	1.33
55	M4		9	1	1.01
58	JD	3-111	4	1	1.26
67	JD	4-128	5	1	1.46
81	M4	4-176	10	1	1.12

Lampanyctus parvicauda

Tow Number	Ship Code	CTD Number	Region	Count	Count per 100m ³
29	JD	2-055	5	1	1.05
33	JD	2-070	4	1	1.60
34	JD	2-071	4	1	1.32
57	JD	3-109	4	6	8.50
80	JD	4-156	2	1	0.93
87	M4	4-198	2	1	0.79
88	M4	4-200	2	1	0.84

<i>Benthoosema panamense</i>					
Tow Number	Ship Code	CTD Number	Region	Count	Count per 100m ³
18	JD	1-035	4	48	44.04

<i>Diogenichthys atlanticus</i>					
Tow Number	Ship Code	CTD Number	Region	Count	Count per 100m ³
7	JD	1-014	5	1	1.05

<i>Hygophum proximum</i>					
Tow Number	Ship Code	CTD Number	Region	Count	Count per 100m ³
87	M4	4-198	2	1	0.79

<i>Myctophum aurolaternatum</i>					
Tow Number	Ship Code	CTD Number	Region	Count	Count per 100m ³
39	JD	2-080	3	1	1.47
45	JD		3	1	2.92
47	JD	3-090	3	2	2.46

<i>Symbolophorus evermanni</i>					
Tow Number	Ship Code	CTD Number	Region	Count	Count per 100m ³
73	M4	4-160	8	1	1.08

<i>Trachipterus fukuzakii</i>					
Tow Number	Ship Code	CTD Number	Region	Count	Count per 100m ³
45	JD		3	1	2.92
58	JD	3-111	4	1	1.26

<i>Zu cristatus</i>					
Tow Number	Ship Code	CTD Number	Region	Count	Count per 100m ³
29	M4	2-061	6	1	1.37
52	M4	3-116	4	1	0.94

<i>Bregmaceros</i> spp.					
Tow Number	Ship Code	CTD Number	Region	Count	Count per 100m ³
5	JD	1-010	5	1	0.98
43	JD		3	1	1.02
70	M4	3-153	8	2	1.95

Ophidiidae					
Tow Number	Ship Code	CTD Number	Region	Count	Count per 100m ³
81	JD	4-158	2	1	0.92

<i>Melanocetus</i> spp.					
Tow Number	Ship Code	CTD Number	Region	Count	Count per 100m ³
33	JD	2-070	4	1	1.60

<i>Gigantactis</i> spp.					
Tow Number	Ship Code	CTD Number	Region	Count	Count per 100m ³
73	M4	4-160	8	1	1.08

Atherinidae					
Tow Number	Ship Code	CTD Number	Region	Count	Count per 100m ³
70	M4	3-153	8	7	6.82

Scomberesocidae					
Tow Number	Ship Code	CTD Number	Region	Count	Count per 100m ³
42	M4	2-090	8	2	1.60
55	M4		9	2	2.02
56	M4	3-123	9	2	2.28
57	M4	3-125	9	3	3.25
58	M4	3-127	9	17	16.18
59	M4	3-129	9	3	2.84
61	M4	3-133	9	35	42.07
62	M4	3-137	8	54	52.22
63	M4	3-139	8	32	26.64
64	M4	3-141	8	6	5.72
65	M4	3-143	8	54	55.56
66	M4	3-145	8	2	2.24
67	M4	3-147	8	30	29.07
68	M4	3-149	8	25	23.41
69	M4	3-151	8	2	2.14
70	M4	3-153	8	2	1.95
71	M4	4-156	8	2	2.28
72	M4	4-158	8	6	5.77
73	M4	4-160	8	9	9.75
75	M4	4-164	8	4	4.46
76	M4	4-166	8	19	20.59
77	M4	4-168	9	13	19.09
80	M4	4-174	9	2	1.91
81	M4	4-176	10	1	1.12

Exocoetidae					
Tow Number	Ship Code	CTD Number	Region	Count	Count per 100m ³
1	M4	1-002	2	1	1.43

Cheilopogon spp.

Tow Number	Ship Code	CTD Number	Region	Count	Count per 100m ³
51	JD	3-098	3	1	1.01
88	M4	4-200	2	1	0.84

Cheilopogon xenopterus

Tow Number	Ship Code	CTD Number	Region	Count	Count per 100m ³
20	JD	2-038	3	1	0.98
43	JD		3	1	1.02
54	JD	3-104	3	1	0.93
60	JD	3-115	1	1	1.23
61	JD	3-117	1	1	0.85
62	JD		1	1	0.79
65	JD	4-123	4	1	1.25
74	JD	4-142	5	1	1.37
75	JD	4-144	5	2	1.66
77	JD	4-148	5	1	0.86

Exocoetus spp.

Tow Number	Ship Code	CTD Number	Region	Count	Count per 100m ³
12	JD		4	1	1.10
41	M4	2-088	8	1	0.74
47	M4	2-100	3	1	0.77
49	JD	3-094	3	1	1.02
50	M4	3-112	3	1	0.93
53	JD	3-102	3	3	3.11
54	JD	3-104	3	3	2.78
63	JD	4-119	1	1	1.72
65	JD	4-123	4	3	3.75
82	JD	4-160	2	1	1.01
88	M4	4-200	2	2	1.68

Hirundichthys spp.

Tow Number	Ship Code	CTD Number	Region	Count	Count per 100m ³
47	M4	2-100	3	1	0.77
50	JD	3-096	3	3	2.86
50	M4	3-112	3	121	112.45
53	JD	3-102	3	3	3.11
55	JD	3-107	3	21	23.49
57	JD	3-109	4	2	2.83
65	JD	4-123	4	1	1.25
82	JD	4-160	2	2	2.02

Hirundichthys marginatus

Tow Number	Ship Code	CTD Number	Region	Count	Count per 100m ³
16	JD	1-031	4	3	2.42
20	JD	2-038	3	2	1.95
26	JD	2-050	5	1	0.92
53	JD	3-102	3	22	22.77
54	JD	3-104	3	19	17.61
68	M4	3-149	8	2	1.87
74	JD	4-142	5	4	5.47
75	JD	4-144	5	1	0.83

Oxyporhamphus micropterus

Tow Number	Ship Code	CTD Number	Region	Count	Count per 100m ³
2	JD	1-005	2	1	1.19
4	M4	1-008	5	1	0.80
5	M4	1-010	5	1	0.95
5	JD	1-010	5	1	0.98
6	M4	1-012	5	1	0.86
6	JD	1-012	5	1	1.06
8	JD	1-016	5	2	2.41
10	JD	1-020	5	1	1.26
11	JD	1-022	4	3	3.33
11	M4	1-022	5	1	0.82
12	JD		4	2	2.19
13	JD	1-024	4	2	2.36
14	M4	1-028	5	1	0.86
16	JD	1-031	4	14	11.27
18	JD	1-035	4	1	0.92
19	JD		3	7	5.80
20	JD	2-038	3	18	17.56
22	JD	2-042	4	2	2.16
23	JD	2-044	4	5	5.57
24	JD	2-046	4	3	3.58
29	JD	2-055	5	1	1.05
30	JD	2-057	5	1	0.95
33	JD	2-070	4	8	12.78
34	M4	2-073	5	1	1.01
34	JD	2-071	4	1	1.32
35	JD	2-073	4	2	3.37
36	M4	2-077	4	1	1.19
37	M4	2-079	4	1	0.83
38	JD	2-078	3	15	16.95
39	JD	2-080	3	1	1.47

Oxyporhamphus micropterus (cont.)

Tow Number	Ship Code	CTD Number	Region	Count	Count per 100m ³
40	JD	2-082	3	6	9.08
43	JD		3	2	2.03
47	M4	2-100	3	9	6.90
48	JD	3-092	3	1	1.33
49	JD	3-094	3	3	3.07
49	M4	3-110	3	1	0.69
50	M4	3-112	3	6	5.58
50	JD	3-096	3	10	9.52
52	JD	3-100	3	2	2.02
53	JD	3-102	3	45	46.58
54	JD	3-104	3	16	14.83
55	JD	3-107	3	7	7.83
56	JD		3	21	31.11
57	JD	3-109	4	4	5.67
59	JD	3-113	4	6	7.00
60	JD	3-115	1	1	1.23
61	JD	3-117	1	2	1.71
62	JD		1	29	22.83
63	M4	3-139	8	1	0.83
63	JD	4-119	1	3	5.17
64	JD	4-121	4	5	7.65
65	JD	4-123	4	3	3.75
68	JD	4-130	5	1	1.08
73	JD	4-140	5	1	1.15
74	JD	4-142	5	4	5.47
75	JD	4-144	5	19	15.73
76	JD	4-146	5	12	9.84
77	JD	4-148	5	5	4.29
78	JD	4-150	2	4	3.57
79	JD	4-152	2	6	6.70
80	JD	4-156	2	15	13.97
81	JD	4-158	2	7	6.47
82	JD	4-160	2	29	29.35
84	JD	4-163	2	2	1.44
88	M4	4-200	2	2	1.68

Prognichthys spp.

Tow Number	Ship Code	CTD Number	Region	Count	Count per 100m ³
16	JD	1-031	4	3	2.42
18	JD	1-035	4	3	2.75
19	JD		3	4	3.32

Prognichthys spp. (cont.)

Tow Number	Ship Code	CTD Number	Region	Count	Count per 100m ³
20	JD	2-038	3	61	59.51
21	JD	2-040	4	4	3.05
22	JD	2-042	4	3	3.25
43	JD		3	4	4.07
47	M4	2-100	3	2	1.53
49	M4	3-110	3	4	2.77
49	JD	3-094	3	1	1.02
50	M4	3-112	3	9	8.36
52	M4	3-116	4	1	0.94
53	JD	3-102	3	6	6.21
55	JD	3-107	3	2	2.24
61	JD	3-117	1	33	28.18
62	JD		1	2	1.57
75	JD	4-144	5	1	0.83
82	JD	4-160	2	1	1.01

Scorpaenidae

Tow Number	Ship Code	CTD Number	Region	Count	Count per 100m ³
52	JD	3-100	3	1	1.01

Sebastes spp.

Tow Number	Ship Code	CTD Number	Region	Count	Count per 100m ³
4	JD	1-009	6	1	1.12

Serranidae

Tow Number	Ship Code	CTD Number	Region	Count	Count per 100m ³
70	M4	3-153	8	1	0.97

Pristigenys serrula

Tow Number	Ship Code	CTD Number	Region	Count	Count per 100m ³
43	JD		3	1	1.02

Howella pammelas

Tow Number	Ship Code	CTD Number	Region	Count	Count per 100m ³
10	JD	1-020	5	2	2.52
11	JD	1-022	4	1	1.11
26	JD	2-050	5	2	1.85
37	JD	2-077	3	2	2.80
38	M4	2-081	4	1	0.77
67	JD	4-128	5	2	2.93
71	JD	4-136	5	1	0.92

Carangidae					
Tow Number	Ship Code	CTD Number	Region	Count	Count per 100m ³
70	M4	3-153	8	2	1.95
<i>Alectis ciliaris</i>					
Tow Number	Ship Code	CTD Number	Region	Count	Count per 100m ³
18	JD	1-035	4	1	0.92
<i>Caranx spp.</i>					
Tow Number	Ship Code	CTD Number	Region	Count	Count per 100m ³
43	JD		3	1	1.02
<i>Chloroscombrus orqueta</i>					
Tow Number	Ship Code	CTD Number	Region	Count	Count per 100m ³
70	M4	3-153	8	3	2.92
<i>Naucrates ductor</i>					
Tow Number	Ship Code	CTD Number	Region	Count	Count per 100m ³
6	JD	1-012	5	1	1.06
18	JD	1-035	4	1	0.92
40	JD	2-082	3	1	1.51
65	M4	3-143	8	1	1.03
67	M4	3-147	8	1	0.97
82	JD	4-160	2	1	1.01
<i>Oligoplites spp.</i>					
Tow Number	Ship Code	CTD Number	Region	Count	Count per 100m ³
43	JD		3	1	1.02
<i>Coryphaena spp.</i>					
Tow Number	Ship Code	CTD Number	Region	Count	Count per 100m ³
60	JD	3-115	1	1	1.23
<i>Coryphaena equiselis</i>					
Tow Number	Ship Code	CTD Number	Region	Count	Count per 100m ³
5	M4	1-010	5	1	0.95
6	M4	1-012	5	1	0.86
16	JD	1-031	4	40	32.21
23	JD	2-044	4	2	2.23
26	JD	2-050	5	1	0.92
26	M4	2-055	6	1	0.82
27	M4	2-057	6	1	0.88
33	JD	2-070	4	1	1.60

<i>Coryphaena equiselis</i> (cont.)					
Tow Number	Ship Code	CTD Number	Region	Count	Count per 100m ³
37	JD	2-077	3	1	1.40
39	JD	2-080	3	2	2.93
47	M4	2-100	3	9	6.90
49	M4	3-110	3	11	7.61
50	M4	3-112	3	1	0.93
53	JD	3-102	3	2	2.07
54	JD	3-104	3	1	0.93
55	JD	3-107	3	1	1.12
57	JD	3-109	4	1	1.42
58	M4	3-127	9	1	0.95
61	JD	3-117	1	1	0.85
74	JD	4-142	5	2	2.74
75	JD	4-144	5	14	11.59
75	M4	4-164	8	1	1.11
76	JD	4-146	5	10	8.20
77	JD	4-148	5	1	0.86
78	JD	4-150	2	3	2.67
79	JD	4-152	2	1	1.12
82	JD	4-160	2	3	3.04
88	M4	4-200	2	1	0.84
<i>Coryphaena hippurus</i>					
Tow Number	Ship Code	CTD Number	Region	Count	Count per 100m ³
18	JD	1-035	4	1	0.92
20	JD	2-038	3	2	1.95
34	JD	2-071	4	1	1.32
40	JD	2-082	3	1	1.51
42	JD	2-086	3	2	2.98
46	M4	2-098	3	1	1.07
83	M4	4-182	10	1	0.95
Gerreidae					
Tow Number	Ship Code	CTD Number	Region	Count	Count per 100m ³
18	JD	1-035	4	5	4.59
19	JD		3	2	1.66
43	JD		3	2	2.03
Haemulidae					
Tow Number	Ship Code	CTD Number	Region	Count	Count per 100m ³
18	JD	1-035	4	1	0.92
70	M4	3-153	8	19	18.50

Calamus brachysomus

Tow Number	Ship Code	CTD Number	Region	Count	Count per 100m ³
70	M4	3-153	8	1	0.97

Sciaenidae

Tow Number	Ship Code	CTD Number	Region	Count	Count per 100m ³
70	M4	3-153	8	27	26.29
71	M4	4-156	8	1	1.14

Polydactylus approximans

Tow Number	Ship Code	CTD Number	Region	Count	Count per 100m ³
20	JD	2-038	3	24	23.41
22	JD	2-042	4	2	2.16
41	JD	2-085	3	2	2.50

Mullidae

Tow Number	Ship Code	CTD Number	Region	Count	Count per 100m ³
70	M4	3-153	8	20	19.47

Kyphosidae

Tow Number	Ship Code	CTD Number	Region	Count	Count per 100m ³
43	JD		3	2	2.03

Mugil spp.

Tow Number	Ship Code	CTD Number	Region	Count	Count per 100m ³
18	JD	1-035	4	2	1.83
19	JD		3	3	2.49
21	JD	2-040	4	1	0.76
42	JD	2-086	3	1	1.49
43	JD		3	9	9.16
53	JD	3-102	3	1	1.04
54	JD	3-104	3	5	4.63
66	M4	3-145	8	1	1.12
69	M4	3-151	8	1	1.07

Microspathodon spp.

Tow Number	Ship Code	CTD Number	Region	Count	Count per 100m ³
22	JD	2-042	4	1	1.08

Chiasmodon niger

Tow Number	Ship Code	CTD Number	Region	Count	Count per 100m ³
3	JD	1-007	2	2	2.39
45	M4	2-096	3	1	0.99

Labrisomidae

Tow Number	Ship Code	CTD Number	Region	Count	Count per 100m ³
45	JD		3	1	2.92

Hypsoblennius proteus

Tow Number	Ship Code	CTD Number	Region	Count	Count per 100m ³
80	JD	4-156	2	1	0.93

Synchiropus atrilabiatus

Tow Number	Ship Code	CTD Number	Region	Count	Count per 100m ³
64	M4	3-141	8	1	0.95

Gobiidae

Tow Number	Ship Code	CTD Number	Region	Count	Count per 100m ³
43	JD		3	1	1.02
50	JD	3-096	3	2	1.90

Lythrypnus spp.

Tow Number	Ship Code	CTD Number	Region	Count	Count per 100m ³
20	JD	2-038	3	1	0.98

Ptereleotris spp.

Tow Number	Ship Code	CTD Number	Region	Count	Count per 100m ³
42	JD	2-086	3	1	1.49

Luvarus imperialis

Tow Number	Ship Code	CTD Number	Region	Count	Count per 100m ³
40	M4	2-085	4	1	0.79

Nealotus tripes

Tow Number	Ship Code	CTD Number	Region	Count	Count per 100m ³
43	M4	2-092	3	1	0.88
45	JD		3	2	5.83
57	JD	3-109	4	1	1.42

Trichiuridae

Tow Number	Ship Code	CTD Number	Region	Count	Count per 100m ³
70	M4	3-153	8	1	0.97

Scombridae

Tow Number	Ship Code	CTD Number	Region	Count	Count per 100m ³
3	JD	1-007	2	1	1.19
70	M4	3-153	8	1	0.97

Auxis spp.

Tow Number	Ship Code	CTD Number	Region	Count	Count per 100m ³
4	M4	1-008	5	1	0.80
11	JD	1-022	4	1	1.11
15	JD	1-029	4	1	1.62
16	JD	1-031	4	32	25.76
18	JD	1-035	4	5	4.59
19	JD		3	20	16.58
20	JD	2-038	3	52	50.73
21	JD	2-040	4	1	0.76
22	JD	2-042	4	35	37.88
23	JD	2-044	4	26	28.99
27	JD	2-051	5	1	1.10
34	JD	2-071	4	2	2.64
36	JD	2-075	4	1	1.11
47	M4	2-100	3	2	1.53
49	JD	3-094	3	1	1.02
49	M4	3-110	3	9	6.22
50	JD	3-096	3	1	0.95
53	JD	3-102	3	10	10.35
54	JD	3-104	3	18	16.68
56	JD		3	10	14.81
58	JD	3-111	4	1	1.26
60	JD	3-115	1	37	45.62
61	JD	3-117	1	3	2.56
62	JD		1	15	11.81
64	JD	4-121	4	1	1.53
65	JD	4-123	4	4	5.00
73	JD	4-140	5	1	1.15
74	JD	4-142	5	2	2.74
79	JD	4-152	2	27	30.13
80	JD	4-156	2	7	6.52
81	JD	4-158	2	6	5.55
83	JD	4-161	1	1	0.81
86	M4	4-193	5	3	11.49

Euthynnus lineatus

Tow Number	Ship Code	CTD Number	Region	Count	Count per 100m ³
3	JD	1-007	2	1	1.19
43	JD		3	4	4.07
45	JD		3	1	2.92

Katsuwonus pelamis

Tow Number	Ship Code	CTD Number	Region	Count	Count per 100m ³
68	M4	3-149	8	2	1.87

Sarda chiliensis

Tow Number	Ship Code	CTD Number	Region	Count	Count per 100m ³
70	M4	3-153	8	2	1.95

Sarda orientalis

Tow Number	Ship Code	CTD Number	Region	Count	Count per 100m ³
47	JD	3-090	3	1	1.23

Scomberomorus sierra

Tow Number	Ship Code	CTD Number	Region	Count	Count per 100m ³
19	JD		3	1	0.83

Thunnus spp.

Tow Number	Ship Code	CTD Number	Region	Count	Count per 100m ³
11	JD	1-022	4	1	1.11
15	JD	1-029	4	1	1.62
19	JD		3	2	1.66
40	JD	2-082	3	4	6.05
66	JD	4-126	5	1	0.82
76	JD	4-146	5	1	0.82

Amarsipus carlsbergi

Tow Number	Ship Code	CTD Number	Region	Count	Count per 100m ³
7	M4	1-014	5	1	0.85

Cubiceps pauciradiatus

Tow Number	Ship Code	CTD Number	Region	Count	Count per 100m ³
6	M4	1-012	5	2	1.71
19	JD		3	5	4.15
22	JD	2-042	4	1	1.08
23	JD	2-044	4	3	3.34
24	JD	2-046	4	1	1.19
33	JD	2-070	4	2	3.19
37	JD	2-077	3	2	2.80
38	JD	2-078	3	2	2.26
47	M4	2-100	3	9	6.90
58	JD	3-111	4	2	2.52
60	JD	3-115	1	1	1.23
61	JD	3-117	1	1	0.85

Cubiceps pauciradiatus (cont.)

Tow Number	Ship Code	CTD Number	Region	Count	Count per 100m ³
62	JD		1	3	2.36
75	JD	4-144	5	2	1.66
76	JD	4-146	5	2	1.64
77	JD	4-148	5	1	0.86
79	JD	4-152	2	22	24.55
80	JD	4-156	2	16	14.90
81	JD	4-158	2	10	9.24
82	JD	4-160	2	11	11.13
83	JD	4-161	1	6	4.87
86	M4	4-193	5	4	15.33

Nomeus gronovii

Tow Number	Ship Code	CTD Number	Region	Count	Count per 100m ³
8	M4	1-016	4	1	0.68
35	JD	2-073	4	2	3.37
38	JD	2-078	3	1	1.13
48	M4	3-108	3	1	1.37

Psenes cyanophrys

Tow Number	Ship Code	CTD Number	Region	Count	Count per 100m ³
26	JD	2-050	5	1	0.92

Psenes pellucidus

Tow Number	Ship Code	CTD Number	Region	Count	Count per 100m ³
67	JD	4-128	5	1	1.46

Psenes sio

Tow Number	Ship Code	CTD Number	Region	Count	Count per 100m ³
61	JD	3-117	1	1	0.85

Citharichthys spp.

Tow Number	Ship Code	CTD Number	Region	Count	Count per 100m ³
70	M4	3-153	8	3	2.92

Bothus spp.

Tow Number	Ship Code	CTD Number	Region	Count	Count per 100m ³
42	M4	2-090	8	1	0.80
50	M4	3-112	3	2	1.86
53	JD	3-102	3	1	1.04

Cynoglossidae

Tow Number	Ship Code	CTD Number	Region	Count	Count per 100m ³
70	M4	3-153	8	1	0.97

Canthidermis maculatus

Tow Number	Ship Code	CTD Number	Region	Count	Count per 100m ³
18	JD	1-035	4	1	0.92

Lactoria diaphana

Tow Number	Ship Code	CTD Number	Region	Count	Count per 100m ³
78	JD	4-150	2	2	1.78

Diodon holocanthus

Tow Number	Ship Code	CTD Number	Region	Count	Count per 100m ³
60	JD	3-115	1	3	3.70

Diodon hystrix

Tow Number	Ship Code	CTD Number	Region	Count	Count per 100m ³
76	JD	4-146	5	3	2.46

Disintegrated fish larvae

Tow Number	Ship Code	CTD Number	Region	Count	Count per 100m ³
66	M4	3-145	8	1	1.12

Unidentified fish larvae

Tow Number	Ship Code	CTD Number	Region	Count	Count per 100m ³
14	JD	1-026	4	1	1.32

Table 5. Average numbers of larvae (per 100 m³ of water filtered) for each taxon taken in Manta net tows in the regions (Figure 3) occupied on *Jordan* cruise 9010JD and *McArthur* cruise 9010M4.

Taxon	Region									
	1	2	3	4	5	6	7	8	9	10
<i>Gymnothorax mordax</i>	-	-	1.4	-	-	-	-	-	-	-
<i>Ophichthus zophochir</i>	-	-	1.1	-	-	-	-	-	-	-
<i>Ariosoma gilberti</i>	-	-	0.8	-	-	-	-	-	-	-
Clupeiformes	-	-	-	-	-	-	-	14.4	-	-
Clupeidae	-	-	-	-	-	-	-	0.9	-	-
<i>Opisthonema</i> spp.	-	-	25.3	226.7	-	-	-	66.0	-	-
Engraulidae	-	-	4.2	0.9	-	-	-	103.7	-	-
<i>Cyclothone</i> spp.	-	0.9	0.5	0.9	-	-	-	1.2	-	-
<i>Cyclothone acclinidens</i>	-	-	-	0.8	-	-	-	-	-	-
<i>Cyclothone pseudopallida</i>	-	-	-	1.3	-	-	-	-	-	-
<i>Cyclothone signata</i>	-	2.5	0.8	0.6	-	-	-	-	-	-
<i>Diplophos proximus</i>	1.9	1.9	-	-	-	-	-	-	-	-
<i>Sternoptyx</i> spp.	-	-	-	-	-	-	-	2.1	-	1.1
<i>Vinciguerrria lucetia</i>	16.1	9.0	11.1	24.2	7.5	0.9	1.6	7.7	17.4	1.6
<i>Stomias</i> spp.	-	-	0.9	-	-	-	-	-	-	-
<i>Bathophilus filifer</i>	-	-	0.7	0.7	0.7	-	-	-	-	-
<i>Synodus sechurae</i>	-	-	-	1.1	-	-	-	-	-	-
<i>Lestidium</i> spp.	-	0.8	0.7	3.9	2.5	-	-	-	-	-
<i>Stemonosudis macrura</i>	-	-	0.7	-	-	-	-	-	-	-
Myctophidae	-	-	-	-	-	-	-	1.0	-	-
<i>Ceratoscopelus</i> spp.	-	0.8	-	-	-	-	-	-	-	-
<i>Diaphus</i> spp.	-	-	0.8	0.8	1.1	-	-	-	1.1	-
<i>Diaphus pacificus</i>	-	-	-	1.3	-	-	-	-	-	-
<i>Lampanyctus</i> spp.	-	-	2.2	2.2	0.7	-	-	-	1.0	0.9
<i>Lampanyctus parvicauda</i>	-	1.2	-	1.9	1.0	-	-	-	-	-
<i>Benthoosema panamense</i>	-	-	-	52.3	-	-	-	-	-	-
<i>Diogenichthys atlanticus</i>	-	-	-	-	0.9	-	-	-	-	-
<i>Hygophum proximum</i>	-	1.3	-	-	-	-	-	-	-	-
<i>Myctophum aurolaternatum</i>	-	-	0.9	-	-	-	-	-	-	-
<i>Symbolophorus evermanni</i>	-	-	-	-	-	-	-	0.9	-	-
<i>Trachipterus fukuzakii</i>	-	-	0.3	0.8	-	-	-	-	-	-
<i>Zu cristatus</i>	-	-	-	1.1	-	0.7	-	-	-	-
<i>Bregmaceros</i> spp.	-	-	1.0	-	1.0	-	-	2.1	-	-
Ophidiidae	-	1.1	-	-	-	-	-	-	-	-
<i>Melanocetus</i> spp.	-	-	-	0.6	-	-	-	-	-	-
<i>Gigantactis</i> spp.	-	-	-	-	-	-	-	0.9	-	-
Atherinidae	-	-	-	-	-	-	-	7.2	-	-
Scomberesocidae	-	-	-	-	-	-	-	17.1	8.5	0.9
Exocoetidae	-	0.7	-	-	-	-	-	-	-	-
<i>Cheilopogon</i> spp.	-	1.2	1.0	-	-	-	-	-	-	-
<i>Cheilopogon xenopterus</i>	1.1	-	1.0	0.8	1.4	-	-	-	-	-
<i>Exocoetus</i> spp.	0.6	1.7	1.9	1.7	-	-	-	1.3	-	-
<i>Hirundichthys</i> spp.	-	2.0	31.3	1.1	-	-	-	-	-	-
<i>Hirundichthys marginatus</i>	-	-	14.6	3.7	1.7	-	-	2.1	-	-

Taxon	Region									
	1	2	3	4	5	6	7	8	9	10
<i>Oxyporhamphus micropterus</i>	10.4	8.5	9.6	3.3	3.4	-	-	1.2	-	-
<i>Prognichthys</i> spp.	20.6	1.0	10.9	3.2	1.2	-	-	-	-	-
Scorpaenidae	-	-	1.0	-	-	-	-	-	-	-
<i>Sebastes</i> spp.	-	-	-	-	-	0.9	-	-	-	-
Serranidae	-	-	-	-	-	-	-	1.0	-	-
<i>Pristigenys serrula</i>	-	-	1.0	-	-	-	-	-	-	-
<i>Howella pammelas</i>	-	-	1.4	1.1	1.6	-	-	-	-	-
Carangidae	-	-	-	-	-	-	-	2.1	-	-
<i>Alectis ciliaris</i>	-	-	-	1.1	-	-	-	-	-	-
<i>Caranx</i> spp.	-	-	1.0	-	-	-	-	-	-	-
<i>Chloroscombrus orqueta</i>	-	-	-	-	-	-	-	3.1	-	-
<i>Naucrates ductor</i>	-	1.0	0.7	1.1	0.9	-	-	1.0	-	-
<i>Oligoplites</i> spp.	-	-	1.0	-	-	-	-	-	-	-
<i>Coryphaena</i> spp.	0.8	-	-	-	-	-	-	-	-	-
<i>Coryphaena equiselis</i>	1.2	2.1	4.3	13.2	5.0	1.2	-	0.9	1.1	-
<i>Coryphaena hippurus</i>	-	-	1.2	0.9	-	-	-	-	-	1.1
Gerreidae	-	-	2.2	5.5	-	-	-	-	-	-
Haemulidae	-	-	-	1.1	-	-	-	19.5	-	-
<i>Calamus brachysomus</i>	-	-	-	-	-	-	-	1.0	-	-
Sciaenidae	-	-	-	-	-	-	-	14.3	-	-
<i>Polydactylus approximans</i>	-	-	13.1	1.8	-	-	-	-	-	-
Mullidae	-	-	-	-	-	-	-	20.5	-	-
Kyphosidae	-	-	2.0	-	-	-	-	-	-	-
<i>Mugil</i> spp.	-	-	3.9	1.7	-	-	-	0.9	-	-
<i>Microspathodon</i> spp.	-	-	-	0.9	-	-	-	-	-	-
<i>Chiasmodon niger</i>	-	1.7	1.0	-	-	-	-	-	-	-
Labrisomidae	-	-	0.3	-	-	-	-	-	-	-
<i>Hypsoblennius proteus</i>	-	1.1	-	-	-	-	-	-	-	-
<i>Synchiropus atrilabiatus</i>	-	-	-	-	-	-	-	1.0	-	-
Gobiidae	-	-	1.5	-	-	-	-	-	-	-
<i>Lythrypnus</i> spp.	-	-	1.0	-	-	-	-	-	-	-
<i>Ptereleotris</i> spp.	-	-	0.7	-	-	-	-	-	-	-
<i>Luvarus imperialis</i>	-	-	-	1.3	-	-	-	-	-	-
<i>Nealotus tripes</i>	-	-	0.9	0.7	-	-	-	-	-	-
Trichiuridae	-	-	-	-	-	-	-	1.0	-	-
Scombridae	-	0.8	-	-	-	-	-	1.0	-	-
<i>Auxis</i> spp.	13.5	12.7	14.5	9.2	1.1	-	-	-	-	-
<i>Euthynnus lineatus</i>	-	0.8	2.1	-	-	-	-	-	-	-
<i>Katsuwonus pelamis</i>	-	-	-	-	-	-	-	2.1	-	-
<i>Sarda chiliensis</i>	-	-	-	-	-	-	-	2.1	-	-
<i>Sarda orientalis</i>	-	-	0.8	-	-	-	-	-	-	-
<i>Scomberomorus sierra</i>	-	-	1.2	-	-	-	-	-	-	-
<i>Thunnus</i> spp.	-	-	2.5	0.8	1.2	-	-	-	-	-
<i>Amarsipus carlsbergi</i>	-	-	-	-	1.2	-	-	-	-	-
<i>Cubiceps pauciradiatus</i>	3.3	14.6	5.2	1.5	1.9	-	-	-	-	-
<i>Nomeus gronovii</i>	-	-	0.8	1.3	-	-	-	-	-	-
<i>Psenes cyanophrys</i>	-	-	-	-	1.1	-	-	-	-	-

Taxon	Region									
	1	2	3	4	5	6	7	8	9	10
<i>Psenes pellucidus</i>	-	-	-	-	0.7	-	-	-	-	-
<i>Psenes sio</i>	1.2	-	-	-	-	-	-	-	-	-
<i>Citharichthys</i> spp.	-	-	-	-	-	-	-	3.1	-	-
<i>Bothus</i> spp.	-	-	1.6	-	-	-	-	1.2	-	-
Cynoglossidae	-	-	-	-	-	-	-	1.0	-	-
<i>Canthidermis maculatus</i>	-	-	-	1.1	-	-	-	-	-	-
<i>Lactoria diaphana</i>	-	2.2	-	-	-	-	-	-	-	-
<i>Diodon holocanthus</i>	2.4	-	-	-	-	-	-	-	-	-
<i>Diodon hystrix</i>	-	-	-	-	3.7	-	-	-	-	-
Disintegrated fish larvae	-	-	-	-	-	-	-	0.9	-	-
Unidentified fish larvae	-	-	-	0.8	-	-	-	-	-	-

Table 6. Numbers (raw counts) and size ranges of juvenile fishes taken in Manta tows on *Jordan* cruise 9010JD and *McArthur* cruise 9010M4. Some larger specimens (e.g., myctophids) may be adults.

STOMIIFORMES

Astronesthidae

Astronesthes gibbsi

M4 16 (1) 29 mm; **M4 18** (1) 34 mm; **M4 21** (1) 37 mm; **M4 24** (1) 77 mm; **M4 76** (1) 33 mm.

MYCTOPHIFORMES

Myctophidae

Lampanyctus omostigma

JD 58 (1) 47; **JD 72** (1) 48.

M4 14 (1) 54 mm; **M4 16** (1) 46 mm; **M4 24** (2) 43-46 mm.

Gonichthys tenuiculus

JD 4 (1) 18 mm; **JD 6** (1) 22 mm; **JD 32** (3) 19-21 mm; **JD 35** (1) 24 mm; **JD 37** (1) 18 mm; **JD 39** (1) 17 mm; **JD 44** (3) 22-24 mm; **JD 46** (1) 21 mm; **JD 47** (1) 15 mm; **JD 51** (2) 15-18 mm; **JD 53** (5) 16-38 mm; **JD 66** (2) 16-42 mm; **JD 68** (2) 16-24 mm; **JD 69** (5) 17-20 mm; **JD 72** (4) 16-17 mm; **JD 73** (2) 18-19 mm; **JD 78** (1) 18 mm.

M4 1 (1) 17 mm; **M4 3** (1) 18 mm; **M4 7** (3) 19-29 mm; **M4 8** (1) 38 mm; **M4 9** (2) 18 mm; **M4 13** (3) 32-36 mm; **M4 14** (12) 15-38 mm; **M4 15** (8) 15-28 mm; **M4 16** (1) 35 mm; **M4 17** (4) 23-41 mm; **M4 18** (20) 16-43 mm; **M4 20** (6) 16-40 mm; **M4 21** (8) 17-45 mm; **M4 22** (4) 17-34 mm; **M4 23** (3) 17-44 mm; **M4 24** (7) 18-42 mm; **M4 25** (4) 34-44 mm; **M4 31** (1) 43 mm; **M4 32** (12) 16-41 mm; **M4 33** (1) 23 mm; **M4 34** (4) 17-42 mm; **M4 37** (10) 16-39 mm; **M4 38** (11) 18-36 mm; **M4 39** (72) 14-42 mm; **M4 40** (5) 18-41 mm; **M4 41** (17) 19-46 mm; **M4 42** (62) 15-45 mm; **M4 43** (23) 16-42 mm; **M4 44** (2) 18 mm; **M4 46** (1) 20 mm; **M4 47** (9) 19-40 mm; **M4 49** (41) 15-46 mm; **M4 52** (7) 16-40 mm; **M4 53** (13) 16-38 mm; **M4 54** (6) 17-44 mm; **M4 55** (9) 17-33 mm; **M4 56** (2) 17-23 mm; **M4 57** (3) 19-46 mm; **M4 58** (1) 17 mm; **M4 59** (8) 17-45 mm; **M4 60** (51) 16-41 mm; **M4 61** (28) 12-44 mm; **M4 62** (6) 19-21 mm; **M4 63** (22) 16-47 mm; **M4 64** (32) 17-40 mm; **M4 65** (12) 19-46 mm; **M4 66** (3) 17-23 mm; **M4 68** (2) 19 mm; **M4 70** (6) 37-45 mm; **M4 71** (5) 22-44 mm; **M4 72** (36) 12-25 mm; **M4 73** (5) 15-49 mm; **M4 75** (30) 17-44 mm; **M4 76** (14) 17-47 mm; **M4 77** (4) 19-37 mm; **M4 78** (11) 18-23 mm; **M4 79** (8) 17-23 mm; **M4 80** (3) 16-18 mm; **M4 86** (1) 41 mm; **M4 89** (1) 20 mm.

Hygophum proximum

JD 76 (1) 23 mm; **JD77** (1) 23 mm; **JD 78** (4) 11-12 mm.

M4 1 (1) 29 mm; **M4 2** (2) 15 mm; **M4 24** (1) 40 mm; **M4 31** (1) 43 mm; **M4 38** (3) 20-49 mm; **M4 42** (1) 30 mm; **M4 79** (1) 22 mm; **M4 87** (1) 19 mm; **M4 88** (56) 13-32 mm; **M4 90** (1) 14 mm.

Hygophum reinhardtii

M4 56 (1) 48 mm.

Myctophum asperum

JD6 (4) 48-55; **JD 7** (1) 19 mm; **JD 30** (1) 17 mm; **JD 68** (5) 14-21 mm; **JD70** (7) 14-15 mm.

M4 31 (4) 19-54 mm; **M4 32** (4) 16-20 mm; **M4 33** (1) 15 mm; **M4 35** (1) 13 mm; **M4 36** (1) 29 mm; **M4 37** (7) 14-15 mm; **M4 54** (3) 13-14 mm.

Myctophum aurolaternatum

JD 15 (1) 34 mm; **JD 16** (3) 23-25 mm; **JD 18** (1) 39 mm; **JD 57** (1) 39 mm.

M4 41 (1) 29 mm; **M4 58** (1) 85 mm; **M4 80** (1) 46 mm.

Myctophum lychnobium

JD 6 (2) 66-73 mm; **JD 28** (5) 20-74 mm; **JD 29** (2) 25-74 mm **JD 30** (1) 72 mm; **JD 67** (1) 76 mm; **JD 71** (4) 16-17 mm.

M4 27 (6) 16-33 mm; **M4 28** (4) 18-24 mm; **M4 31** (3) 21-26 mm; **M4 32** (1) 70 mm; **M4 33** (4) 15-24 mm; **M4 78** (1) 70 mm; **M4 82** (1) 32 mm.

Myctophum nitidulum

JD 6 (1) 57 mm; **JD 8** (3) 17-45 mm; **JD 9** (11) 16-51 mm; **JD 10** (10) 17-51 mm; **JD 11** (1) 16 mm; **JD 13** (1) 44 mm; **JD 14** (1) 25 mm; **JD 30** (3) 14-24 mm; **JD 31** (3) 17-18 mm; **JD 32** (13) 15-38 mm; **JD 33** (1) 48 mm; **JD 34** (2) 17-25 mm; **JD 35** (3) 17-18 mm; **JD 41** (1) 18 mm; **JD 51** (3) 15-21 mm; **JD 52** (1) 16; **JD 68** (13) 16-28 mm; **JD 70** (11) 16-18.

M4 9 (3) 22-23 mm; **M4 16** (2) 16-17 mm; **M4 17** (11) 16-25 mm; **M4 18** (3) 20-34 mm; **M4 23** (1) 20 mm; **M4 25** (1) 21 mm; **M4 26** (1) 19 mm; **M4 31** (1) 17 mm; **M4 32** (16) 16-39 mm; **M4 33** (2) 15-17 mm; **M4 34** (14) 15-29 mm; **M4 35** (11) 15-34 mm; **M4 37** (10) 16-28 mm; **M4 38** (15) 16-62 mm; **M4 39** (23) 16-28 mm; **M4 40** (5) 17-37 mm; **M4 41** (22) 16-46 mm; **M4 42** (1) 18 mm; **M4 43** (2) 17-24 mm; **M4 52** (2) 15-35 mm; **M4 53** (8) 15-57 mm; **M4 54** (5) 17-37 mm; **M4 55** (10) 16-18 mm; **M4 57** (1) 16 mm; **M4 58** (10) 17-57 mm; **M4 59** (1) 17 mm; **M4 60** (8) 16-30 mm; **M4 61** (2) 16-27 mm; **M4 63** (1) 17 mm; **M4 64** (13) 16-51 mm; **M4 65** (1) 25 mm; **M4 70** (1) 41 mm; **M4 71** (3) 19-22 mm; **M4 72** (1) 18 mm; **M4 77** (1) 18 mm; **M4 78** (7) 16-19 mm; **M4 79** (27) 16-20 mm; **M4 80** (5) 17-25 mm; **M4 83** (8) 18-21 mm; **M4 84** (4) 17-20 mm; **M4 85** (1) 19 mm.

Myctophum obtusirostrum

JD 10 (1) 14 mm; **JD 35** (4) 13-15 mm; **JD 67** (1) 14 mm.

Symbolophorus evermanni

JD 29 (1) 19 mm; **JD 32** (1) 21 mm; **JD 35** (3) 19-21 mm; **JD 36** (1) 22 mm; **JD 41** (1) 62 mm; **JD 51** (2) 20-21 mm; **JD 52** (1) 20 mm; **JD 67** (5) 17-21 mm; **JD 70** (2) 21-22 mm; **JD 71** (3) 20-22 mm.

M4 12 (1) 61 mm; **M4 16** (1) 20 mm; **M4 17** (24) 20-23 mm; **M4 31** (2) 19 mm; **M4 32** (2) 19-21 mm; **M4 33** (3) 20-22 mm; **M4 34** (1) 22 mm; **M4 36** (1) 18 mm; **M4 52** (1) 19 mm; **M4 66** (2) 64-65 mm; **M4 75** (1) 42 mm; **M4 78** (1) 23 mm.

BELONIFORMES

Scomberesocidae

Elassichthys adocetus

M4 58 (4) 34-44 mm; **M4 61** (1) 32 mm; **M4 63** (1) 45 mm; **M4 67** (3) 41-45 mm; **M4 72** (2) 40-43 mm; **M4 75** (1) 28 mm.

Scomberesox saurus

M4 67 (2) 31-39 mm; **M4 68** (1) 35 mm.

Exocoetidae

Exocoetus monocirrhus

JD 54 (2) 16-25 mm; **JD 79** (1) 19 mm.
M4 17 (1) 32 mm; **M4 39** (1) 22 mm.

Exocoetus volitans

JD 68 (1) 35.
M4 83 (1) 31 mm.

Oxyporhamphus micropterus

JD 19 (1) 26 mm.

PERCIFORMES

Carangidae

Naucrates ductor

M4 63 (1) 32 mm.

Coryphaenidae

Coryphaena equiselis

JD 16 (1) 105 mm.
M4 49 (1) 14 mm; **JD 58** (1) 40 mm.

Bramidae

Brama dussumieri

M4 18 (1) 10 mm.

Polynemidae

Polydactylus approximans

JD 18 (1) 30 mm; **JD 19** (1) 21 mm; **JD 20** (1) 14 mm; **JD 55** (1) 14 mm.
M4 71 (2) 20-26 mm.

Scombridae

Auxis spp.

M4 49 (1) 23 mm.

Nomeidae

Nomeus gronovii

M4 55 (1) 31 mm.

PHYLOGENETIC INDEX TO TABLES 4 AND 6

Anguilli formes	<i>Gonichthys tenuiculus</i>	40
Muraenidae	<i>Hygophum proximum</i>	30, 40
<i>Gymnothorax modax</i>	<i>Hygophum reinhardtii</i>	40
Ophichthidae	<i>Myctophum asperum</i>	40
<i>Ophichthus zophochir</i>	<i>Myctophum aurolaternatum</i>	30, 41
Congridae	<i>Myctophum lychnobium</i>	41
<i>Ariosoma gilberti</i>	<i>Myctophum nitidulum</i>	41
Clupeiformes	<i>Myctophum obtusirostrum</i>	41
Clupeidae	<i>Symbolophorus evermanni</i>	30, 41
<i>Opisthonema</i> spp.	Lampridiformes	
Engraulidae	Trachipteridae	
Stomii formes	<i>Trachipterus fukuzakii</i>	30
Gonostomatidae	<i>Zu cristatus</i>	30
<i>Cyclothone</i> spp.	Gadiformes	
<i>Cyclothone acclinidens</i>	Bregmacerotidae	
<i>Cyclothone pseudopallida</i>	<i>Bregmaceros</i> spp.	30
<i>Cyclothone signata</i>	Ophidiiformes	
<i>Diplophos proximus</i>	Ophidiidae	30
Sternoptychidae	Lophiiformes	
<i>Sternoptyx</i> spp.	Melanocetidae	
Phosichthyidae	<i>Melanocoetus</i> spp.	30
<i>Vinciguerria lucetia</i>	Gigantactinidae	
Stomiidae	<i>Gigantactis</i> spp.	30
Stomiinae	Atheriniformes	
<i>Stomias</i> spp.	Atherinidae	30
Astronesthinae	Beloniformes	
<i>Astronesthes gibbsi</i>	Scomberesocidae	30
Melanostomiinae	<i>Elassichthys adocetus</i>	41
<i>Bathophilus filifer</i>	<i>Scomberesox saurus</i>	41
Aulopi formes	Exocoetidae	30
Synodontidae	<i>Cheilopogon</i> spp.	31
<i>Synodus sechurae</i>	<i>Cheilopogon xenopterus</i>	31
Paralepididae	<i>Exocoetus</i> spp.	31
<i>Lestidium</i> spp.	<i>Exocoetus monocirrhus</i>	42
<i>Stemonosudis macrura</i>	<i>Exocoetus volitans</i>	42
Myctophiformes	<i>Hirundichthys</i> spp.	31
Myctophidae	<i>Hirundichthys marginatus</i>	31
Lampanyctinae	<i>Oxyporhamphus micropterus</i>	31
<i>Ceratoscopelus</i> spp.	<i>Prognichthys</i> spp.	32
<i>Diaphus</i> spp.	Scorpaeniformes	
<i>Diaphus pacificus</i>	Scorpaenidae	32
<i>Lampanyctus</i> spp.	Sebastidae	
<i>Lampanyctus omostigma</i>	<i>Sebastes</i> spp.	32
<i>Lampanyctus parvicauda</i>	Perciformes	
Myctophinae	Percoidei	
<i>Benthoosema panamense</i>	Serranidae	32
<i>Diogenichthys atlanticus</i>	Priacanthidae	

<i>Pristigenys serrula</i>	32	Microdesmidae	
Howellidae		<i>Ptereleotris</i> spp.	34
<i>Howella pammelas</i>	32	Acanthuroidei	
Carangidae	33	Luvaridae	
<i>Alectis ciliaris</i>	33	<i>Luvaris imperialis</i>	34
<i>Caranx</i> spp.	33	Scombroidei	
<i>Chloroscombrus orqueta</i>	33	Gempylidae	
<i>Naucrates ductor</i>	33, 42	<i>Nealotus tripes</i>	34
<i>Oligoplites</i> spp.	33	Trichiuridae	34
Coryphaenidae		Scombridae	34
<i>Coryphaena</i> spp.	33	<i>Auxis</i> spp.	35, 42
<i>Coryphaena equiselis</i>	33, 42	<i>Euthynnus lineatus</i>	35
<i>Coryphaena hippurus</i>	33	<i>Katsuwonus pelamis</i>	35
Bramidae		<i>Sarda chiliensis</i>	35
<i>Brama dussumieri</i>	42	<i>Sarda orientalis</i>	35
Gerreidae	33	<i>Scomberomorus sierra</i>	35
Haemulidae	33	<i>Thunnus</i> spp.	35
Sparidae		Stromateoidei	
<i>Calamus brachysomus</i>	34	Amarsipidae	
Sciaenidae	34	<i>Amarsipus carsbergi</i>	35
Polynemidae		Nomeidae	
<i>Polydactylus approximans</i>	34, 42	<i>Cubiceps pauciradiatus</i>	35
Mullidae	34	<i>Nomeus gronovii</i>	36, 42
Kyphosidae	34	<i>Psenes cyanophrys</i>	36
Mugiloidei		<i>Psenes pellucidus</i>	36
Mugilidae		<i>Psenes sio</i>	36
<i>Mugil</i> spp.	34	Pleuronectiformes	
Labroidei		Paralichthyidae	
Pomacentridae		<i>Citharichthys</i> spp.	36
<i>Microspathodon</i> spp.	34	Bothidae	
Trachinoidei		<i>Bothus</i> spp.	36
Chiasmodontidae		Cynoglossidae	36
<i>Chiasmodon niger</i>	34	Tetraodontiformes	
Blennioidei		Balistidae	
Labrisomidae	34	<i>Canthidermis maculatus</i>	36
Blenniidae		Ostraciidae	
<i>Hypsoblennius proteus</i>	34	<i>Lactoria diaphana</i>	36
Callionymoidei		Diodontidae	
Callionymidae		<i>Diodon holocanthus</i>	36
<i>Scychiropus atrilabiatus</i>	34	<i>Diodon hystrix</i>	36
Gobioidei		Disintegrated fish larvae	36
Gobiidae	34	Unidentified fish larvae	36
<i>Lythrypnus</i> spp.	34		

ALPHABETICAL INDEX TO TABLES 4 AND 6

<i>Alectis ciliaris</i>	33	<i>Gigantactis</i> spp.	30
<i>Amarsipus carsbergi</i>	35	Gobiidae	34
<i>Ariosoma gilberti</i>	27	<i>Gonichthys tenuiculus</i>	40
<i>Astronesthes gibbsi</i>	40	<i>Gymnothorax modax</i>	27
Atherinidae	30	Haemulidae	33
<i>Auxis</i> spp.	35, 42	<i>Hirundichthys marginatus</i>	31
<i>Bathophilus filifer</i>	29	<i>Hirundichthys</i> spp.	31
<i>Benthoosema panamense</i>	30	<i>Howella pammelas</i>	32
<i>Bothus</i> spp.	36	<i>Hygophum proximum</i>	30, 40
<i>Brama dussumieri</i>	42	<i>Hygophum reinhardtii</i>	40
<i>Bregmaceros</i> spp.	30	<i>Hypsoblennius proteus</i>	34
<i>Calamus brachysomus</i>	34	<i>Katsuwonus pelamis</i>	35
<i>Canthidermis maculatus</i>	36	Kyphosidae	34
Carangidae	33	Labrisomidae	34
<i>Caranx</i> spp.	33	<i>Lactoria diaphana</i>	36
<i>Ceratoscopelus</i> spp.	29	<i>Lampanyctus omostigma</i>	40
<i>Cheilopogon</i> spp.	31	<i>Lampanyctus parvicauda</i>	29
<i>Cheilopogon xenopterus</i>	31	<i>Lampanyctus</i> spp.	29
<i>Chiasmodon niger</i>	34	<i>Lestidium</i> spp.	29
<i>Chloroscombrus orqueta</i>	33	<i>Luvaris imperialis</i>	34
<i>Citharichthys</i> spp.	36	<i>Lythrypnus</i> spp.	34
Clupeidae	27	<i>Melanocoetus</i> spp.	30
Clupeiformes	27	<i>Microspathodon</i> spp.	34
<i>Coryphaena equiselis</i>	33, 42	<i>Mugil</i> spp.	34
<i>Coryphaena hippurus</i>	33	Mullidae	34
<i>Coryphaena</i> spp.	33	Myctophidae	29
<i>Cubiceps pauciradiatus</i>	35	<i>Myctophum asperum</i>	40
<i>Cyclothone acclinidens</i>	27	<i>Myctophum aurolaterdatum</i>	30, 41
<i>Cyclothone pseudopallida</i>	27	<i>Myctophum lychnobium</i>	41
<i>Cyclothone signata</i>	27	<i>Myctophum nitidulum</i>	41
<i>Cyclothone</i> spp.	27	<i>Myctophum obtusirostrum</i>	41
Cynoglossidae	36	<i>Naucrates ductor</i>	33, 42
<i>Diaphus pacificus</i>	29	<i>Nealotus tripes</i>	34
<i>Diaphus</i> spp.	29	<i>Nomeus gronovii</i>	36, 42
<i>Diodon holocanthus</i>	36	<i>Oligoplites</i> spp.	33
<i>Diodon hystrix</i>	36	<i>Ophichthus zophochir</i>	27
<i>Diogenichthys atlanticus</i>	30	Ophidiidae	30
<i>Diplophos proximus</i>	27	<i>Opisthonema</i> spp.	27
Disintegrated fish larvae	36	<i>Oxyporhamphus micropterus</i>	31
<i>Elassichthys adocetus</i>	41	<i>Polydactylus approximans</i>	34, 42
Engraulidae	27	<i>Pristigenys serrula</i>	32
<i>Euthynnus lineatus</i>	35	<i>Prognichthys</i> spp.	32
Exocoetidae	30	<i>Psenes cyanophrys</i>	36
<i>Exocoetus monocirrhus</i>	42	<i>Psenes pellucidus</i>	36
<i>Exocoetus</i> spp.	31	<i>Psenes sio</i>	36
<i>Exocoetus volitans</i>	42	<i>Ptereleotris</i> spp.	34
Gerreidae	33	<i>Sarda chiliensis</i>	35

<i>Sarda orientalis</i>	35	<i>Sternoptyx</i> spp.	27
Sciaenidae	34	<i>Stomias</i> spp.	29, 40
Scomberesocidae	30	<i>Symbolophorus evermanni</i>	30, 41
<i>Scomberesox saurus</i>	41	<i>Synodus sechurae</i>	29
<i>Scomberomorus sierra</i>	35	<i>Thunnus</i> spp.	35
Scombridae	34	<i>Trachipterus fukuzakii</i>	30
Scorpaenidae	32	Trichiuridae	34
<i>Scychiropus atrilabiatus</i>	34	Unidentified fish larvae	36
<i>Sebastes</i> spp.	32	<i>Vinciguerria lucetia</i>	27
Serranidae	32	<i>Zu cristatus</i>	30
<i>Stemonosudis macrura</i>	29		

RECENT TECHNICAL MEMORANDUMS

Copies of this and other NOAA Technical Memorandums are available from the National Technical Information Service, 5285 Port Royal Road, Springfield, VA 22167. Paper copies vary in price. Microfiche copies cost \$9.00. Recent issues of NOAA Technical Memorandums from the NMFS Southwest Fisheries Science Center are listed below:

- NOAA-TM-NMFS-SWFSC-280 Hawaiian Monk Seal epidemiology plan: Health assessment and disease status studies.
A.A. AGUIRRE, J.S. REIF, and G.A. ANTONELIS
(October 1999)
- 281 The Kewalo Research Facility - Leading the way for more than 40 years.
R.W. BRILL
(October 1999)
- 282 "U.S. Pacific marine mammal stock assessment: 1999"
K.A. FORNEY, M.M. MUTO, and J. BAKER
(October 1999)
- 283 Marine mammal data collected during a survey in the eastern tropical Pacific Ocean aboard the NOAA ships *McArthur* and *David Starr Jordan* and the UNOLS ship *Endeavor* July 31-December 9, 1998.
D. KINZEY, T. GERRODETTE, J. BARLOW, A. DIZON, W. PERRYMAN, P. OLSON, and A. VON SAUNDER
(November 1999)
- 284 Length-weight interrelationships for swordfish, *Xiphias gladius* L., caught in the central north Pacific.
J.H. UCHIYAMA, E.E. DeMARTINI, and H.A. WILLIAMS
(December 1999)
- 285 Continuous high resolution shore station temperature and salinity data from Granite Canyon, California.
J.G. NORTON, C.S. MOORE, F.B. SCHWING, D. HUSBY, D. BALTZ, H. PARKER-HALL, D. VentRESCA, and D.M. FERNANDEZ
(December 1999)
- 286 Molecular genetic identification of whales, dolphins, and porpoises: Proceedings of a workshop on the forensic use of molecular techniques to identify wildlife products in the marketplace.
A. DIZON, S. BAKER, F. CIPRIANO, G. LENTO, P. PALSBOELLI, and R. REEVES
(February 2000)
- 287 Ichthyoplankton and station data for surface tows taken during the 1987 eastern tropical Pacific dolphin survey on the research vessels *David Starr Jordan* and *McArthur*.
H.G. MOSER, R.L. CHARTER, S.B. REILLY, D.A. AMBROSE, S.R. CHARTER, E.M. SANDKNOP, and W. WATSON
(March 2000)
- 288 Ichthyoplankton and station data for surface tows taken during the 1988 eastern tropical Pacific dolphin survey on the research vessels *David Starr Jordan* and *McArthur*.
D.A. AMBROSE, R.L. CHARTER, H.G. MOSER, and S.B. REILLY
(March 2000)
- 289 Ichthyoplankton and station data for surface tows taken during the 1989 eastern tropical Pacific dolphin survey on the research vessels *David Starr Jordan* and *McArthur*.
S.R. CHARTER, R.L. CHARTER, H.G. MOSER, and S.B. REILLY
(March 2000)