Please return map(s) with book.

A UNITED STATES DEPARTMENT OF COMMERCE PUBLICATION

NOAA Technical Report NOS 47

U.S. DEPARTMENT OF COMMERCE
National Oceanic and Atmospheric Administration
National Ocean Survey

Pacific SEAMAP 1961-70 Data for Area 15248-14

LONGITUDE 152°W TO 166°W, LATITUDE 48°N TO 54°N

BATHYMETRY, MAGNETICS, AND GRAVITY

J. J. DOWLING
E. F. CHIBURIS
P. DEHLINGER
M. J. YELLIN

ROCKVILLE, MD.
April 1972

NOAA TECHNICAL REPORTS

National Ocean Survey Series

vey (NOS) provides charts and related information for the safe navigation of marine and air com-
ishes other earth science data—from geodetic, hydrographic, oceanographic, geomagnetic, seismologic,
surveys, observations, investigations, and measurements—to protect life and property and to meet
ientific, defense, commercial, and industrial interests.

eports deal with new practices and techniques, the views expressed are those of the authors, and do
al Survey policy. NOS series NOAA Technical Reports is a continuation of, and retains the consecu-
f, the former series, ESSA Technical Report Coast and Geodetic Survey (C&GS), and the earlier
lletin.

Reports in the series are available through the Superintendent of Documents, U.S. Government Printing Office, Washington, D.C. 20402. Those publications marked by an asterisk are out of print.

Coast and Geodetic Survey Technical Bulletins

*C&GS 21. Analytic Aerotriangulation. W. D. Harris, G. C. Tewinkel, and C. A. Whitten, July 1963. (Corrected July 1963.)

*C&GS 22. Tidal Current Surveys by Photogrammetric Methods. Morton Keller, October 1963.

*C&GS 23. Aerotriangulation Strip Adjustment. M. Keller and G. C. Tewinkel, August 1964.

*C&GS 24. Satellite Triangulation in the Coast and Geodetic Survey. February 1965.

*C&GS 25. Aerotriangulation: Image Coordinate Refinement. M. Keller and G. C. Tewinkel, March 1965.

*C&GS 26. Instrumented Telemetering Deep Sea Buoys. H. W. Straub, J. M. Arthaber, A. L. Copeland, and D. T. Theodore, June 1965.

*C&GS 27. Survey of the Boundary Between Arizona and California. Lansing G. Simmons, August 1965.

*C&GS 28. Marine Geology of the Northeastern Gulf of Maine. R. J. Malloy and R. N. Harbison, February 1966.

C&GS 29. Three-Photo Aerotriangulation. M. Keller and G. C. Tewinkel, February 1966. Price $0.35.

*C&GS 30. Cable Length Determinations for Deep-Sea Oceanographic Operations. Capt. Robert C. Darling, June 1966.

*C&GS 31. The Automatic Standard Magnetic Observatory. L. R. Alldredge and I. Saldukas, June 1966.

ESSA Technical Reports—C&GS

*C&GS 32. Space Resection in Photogrammetry. M. Keller and G. C. Tewinkel, September 1966.

*C&GS 33. The Tsunami of March 28, 1964, as Recorded at Tide Stations. M. G. Spaeth and S. C. Berkman, July 1967.

*C&GS 34. Aerotriangulation: Transformation of Surveying and Mapping Coordinate Systems. Lt. Cdr. Melvin J. Umbach, July 1967

*C&GS 35. Block Analytic Aerotriangulation. M. Keller and G. C. Tewinkel, November 1967.

*C&GS 36. Geodetic and Grid Angles—State Coordinate Systems. Lansing G. Simmons, January 1968.

*C&GS 37. Precise Echo Sounding in Deep Water. G. A. Maul, January 1969.

*C&GS 38. Grid Values of Total Magnetic Intensity IGRF—1965. E. B. Fabiano and N. W. Peddie, April 1969.

C&GS 39. An Advantageous, Alternative Parameterization of Rotations for Analytical Photogrammetry. Allen Pope, April 1970. Price $0.30.

C&GS 40. A Comparison of Methods of Computing Gravitational Potential Derivatives. L. J. Gulick, September 1970. Price $0.40.

NOAA Technical Reports—NOS

NOS 41. A User's Guide to a Computer Program for Harmonic Analysis of Data at Tidal Frequencies. R. E. Dennis and E. E. Long, July 1971. Price $0.40.

NOS 42. Computational Procedures for the Determination of a Simple Layer Model of the Geopotential From Doppler Observations. Bertold U. Witte, April 1971. Price $0.65.

NOS 43. Phase Correction for Sun-Reflecting Spherical Satellite, Erwin Schmid, July 1971. Price $0.25.

NOS 44. The Determination of Focal Mechanisms Using P- and S-Wave Data. William H. Dillinger, Allen J. Pope, and Samuel T. Harding, July 1971. Price $0.60.

NOS 45. Pacific SEAMAP 1961–70 Data for Area 15524–10. J. J. Dowling, E. F. Chiburis, P. Dehlinger, and M. J. Yellin, January 1972.

NOS 46. Pacific SEAMAP 1961–70 Data for Area 15530–10. J. J. Dowling, E. F. Chiburis, P. Dehlinger, and M. J. Yellin, January 1972.

QC
801
.U65
no.47
c.2

U.S. DEPARTMENT OF COMMERCE
Peter G. Peterson, Secretary

NATIONAL OCEANIC AND ATMOSPHERIC ADMINISTRATION
Robert M. White, Administrator

NATIONAL OCEAN SURVEY
Don A. Jones, Director

NOAA Technical Report NOS 47

Pacific SEAMAP 1961–70 Data for Area 15248–14

LONGITUDE 152°W TO 166°W, LATITUDE 48°N TO 54°N

BATHYMETRY, MAGNETICS, AND GRAVITY

J. J. Dowling, E. F. Chiburis, and P. Dehlinger
MARINE SCIENCES INSTITUTE, UNIVERSITY OF CONNECTICUT

M. J. Yellin
NATIONAL OCEAN SURVEY, NOAA

LIBRARY
SEP 27 1995
N.O.A.A.
U.S. DEPT. OF COMMERCE

ROCKVILLE, MD.
APRIL 1972

UDC 551.462.2:550.382.7:528.27(265.5)(16.196+197)
(083.4)—SEAMAP"1961/1967"

551.46	Oceanography
.462.2	Bathymetry
550.38	Geomagnetism
.382.7	Geomagnetic anomalies
528	Geodesy
.27	Gravimetry
(265.5)	NW Pacific
(16.196+197)	Marsden squares 196+197
(083.4)	Survey tables or data
SEAMAP	Project SEAMAP
"1961/1967"	Period of input—1961–1967



For sale by the Superintendent of Documents, U.S. Government Printing Office
Washington, D.C. 20402 - Price $3.50
Stock Number 0317-0085

Contents

	Page
Foreword	iv
Abstract	1
Pacific SEAMAP	1
SEAMAP data reports	1
Data processing procedures	3
Data acquisition and sampling	3
Preliminary data processing	3
Ship positions	3
Bathymetric determinations	3
Magnetic anomaly determinations	5
Gravity anomaly determinations	5
Magnetic and gravity data evaluation	5
References	6
Bathymetry, magnetic, and gravity data	7
Explanation of data listings	8
Data listings for Area 15248–14	9
Data listings for Area 15254–14	239

ILLUSTRATIONS

Figure	
1. North Pacific SEAMAP region showing extent of 1961–70 surveys	2
2. Pacific SEAMAP Areas	2
3. Plot of depth misties versus bathymetric gradient for Area 15248–14 and 15254–14	4

Foreword

Pacific SEAMAP (Scientific Exploration and Mapping Program) is one aspect of the Marine Geophysics Program of the National Ocean Survey, National Oceanic and Atmospheric Administration (NOAA). These deep ocean surveys were initiated under the leadership of Harris B. Stewart, Jr. in 1961 by the U.S. Coast and Geodetic Survey to determine the physical properties and describe the physical characteristics of the suboceanic crust, mantle, and core. The surveys were conducted by the Coast and Geodetic Survey from 1961 to October 1970—from July 1965 to October 1970 as a component of the Environmental Science Services Administration. With the establishment of the National Oceanic and Atmospheric Administration in October 1970, the SEAMAP program was continued by NOAA's National Ocean Survey.

Pacific SEAMAP surveys were initially planned with predominantly north-south tracklines to take maximum advantage of the position control available in 1961. From 1961 through 1970, various generations of geophysical equipment were used, leading to some inconsistencies in the data for this period. Since 1970, with the aid of satellite positioning systems, it has been possible to confine ocean surveys to coverage of mappable units, thus improving the consistency of the data within each unit.

Pacific SEAMAP bathymetry, magnetic, and gravity data for Area 15248–14 and the southern part of Area 15254–14 are presented in computer printout format. These data were collected during the years 1961 through 1967; were reformated and evaluated by the Marine Sciences Institute of the University of Connecticut; and are being compiled as contour maps of bathymetry (B15248–14), magnetic anomalies (M15248–14), and gravity anomalies (G15248–14) by the National Ocean Survey. The data also are available on magnetic tape from the National Geophysical Data Center, a component of NOAA's Environmental Data Service, at cost.

Publication of this data was supported in part by the National Science Foundation under Grant AG-253 as part of the United States contribution to seabed-assessment-related programs of the International Decade of Ocean Exploration (IDOE).

Hyman Orlin
Assistant for Sciences Activities
National Ocean Survey

Pacific SEAMAP 1961-70 Data for Area 15248-14

J. J. DOWLING,[1] E. F. CHIBURIS,[1] P. DEHLINGER,[1] M. J. YELLIN [2]

ABSTRACT. Processed bathymetry, magnetic, and gravity data, collected between 1961 and 1967 in the North Pacific area bounded by longitudes 152°W and 166°W and latitudes 48°N and 54°N (SEAMAP Area 15248–14), and some data collected north of 54°N in SEAMAP Area 15254–14, are listed in computer printout format. More than 20,000 evaluated data points from Project Pacific SEAMAP surveys are included. Pacific SEAMAP surveys were initiated in 1961 by the Coast and Geodetic Survey and continued after July 1965 by the C&GS of the Environmental Science Services Administration and after October 1970 by the National Ocean Survey of the National Oceanic and Atmospheric Administration. The listing identifies the vessel, cruise, position and time of each bathymetric measurement, corrected depth, correction applied for sound velocity variation, total magnetic field intensity, magnetic anomaly, observed gravity, free-air gravity anomaly, and gravity meter used.

PACIFIC SEAMAP

The 1961–1970 phase of Pacific SEAMAP (Scientific Exploration and Mapping Program) yielded measured values for more than 300,000 bathymetric, magnetic, and gravity data points. These measurements were made continuously during cruises of U.S. Coast and Geodetic Survey vessels along predominantly north-south tracklines between the Hawaiian and Aleutian Islands (fig. 1). Tracklines were separated by distances of approximately 10 nautical miles (n mi). Continuous records of water depth (bathymetry) were obtained using EDO type UQM depth sounders with 12 kHz transducers and Precision Depth Recorder equipment. Loran C was used for position control. Total magnetic field intensity was measured by towing a Varian total-field proton precession magnetometer. Measurements of the acceleration of gravity were made aboard ship with LaCoste and Romberg gimbal-suspended gravity meters (models S–11 and S–12). Bathymetric values provided the largest number of SEAMAP data points. There were less magnetics data points because data obtained during magnetic storms were discarded. The number of gravity values considered usable was relatively small because the gravity meters were sensitive to ship accelerations and the measurements required a longer interval of continuous observation during relatively smooth sea conditions.

Much of the initial processing of Pacific SEAMAP data was done by Coast and Geodetic Survey personnel at C&GS headquarters, Washington, D. C., and by ESSA's Research Laboratory personnel at the Pacific Oceanographic Laboratory, Seattle, Wash. Results of studies of selected portions of SEAMAP data have been circulated as Coast and Geodetic Survey Operational Data Reports [3] and published both in ESSA Technical Reports (Naugler, 1968; Grim, 1969) and in scientific journals (Peter and Stewart, 1965; Peter, 1966; Rea, 1970).

In 1969 a systematic evaluation of SEAMAP bathymetry, magnetic, and gravity data was undertaken by the Marine Sciences Institute of the University of Connecticut under contract to the Coast and Geodetic Survey of ESSA. This contract was continued by the National Ocean Survey with the establishment of NOAA in October 1970. Initial data provided by the C&GS were in various formats: punched cards, punched paper tapes, and analog strip charts. The Marine Sciences Institute assumed the task of reducing the data to a common format, transferring the bathymetric and magnetic data onto magnetic tape, and processing the data into publishable form.

SEAMAP DATA REPORTS

The purpose of these data reports is to make all SEAMAP data that is evaluated as reliable available to the general public in common format. The SEAMAP region in the North Pacific has been divided into approximately equal surface areas, each 6 degrees of latitude and from 10 degrees of longitude near Hawaii to 14 degrees of longitude near the Aleutians (fig. 2). Each area is identified by a seven-digit number consisting of a five-digit stem plus a two-digit annex. The five-digit stem gives the longitude (first three digits) and latitude (fourth and fifth digits) at the southeast corner of the area. The two-digit annex indicates the longitudinal width of the area.

[1] Marine Sciences Institute, University of Connecticut
[2] National Ocean Survey, National Oceanic and Atmospheric Administration

[3] Elvers, D. J., Mathewson, C. C., Kohler, R. E., and Moses, R. L., Systematic ocean surveys by the USC&GSS *Pioneer* 1961–1963, Operational Data Report C&GS DR–1, Coast and Geodetic Survey, Fredericksburg Geomagnetic Center, 19 p., 1967.

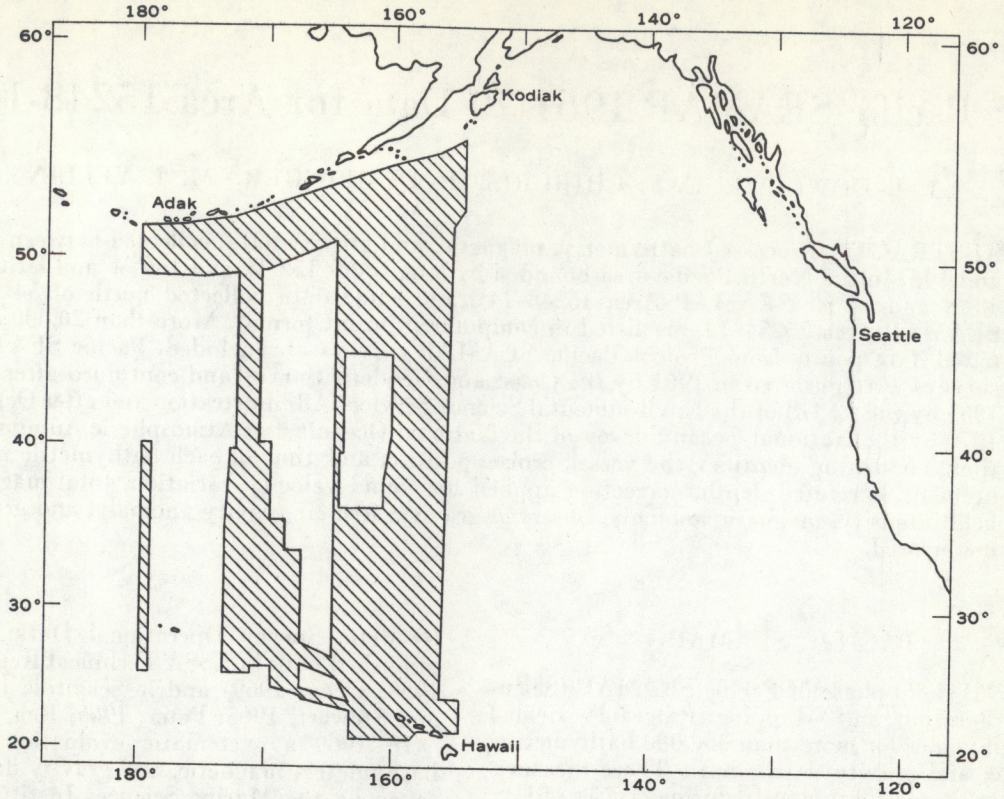

FIGURE 1.—North Pacific SEAMAP region showing extent of 1961–70 surveys.

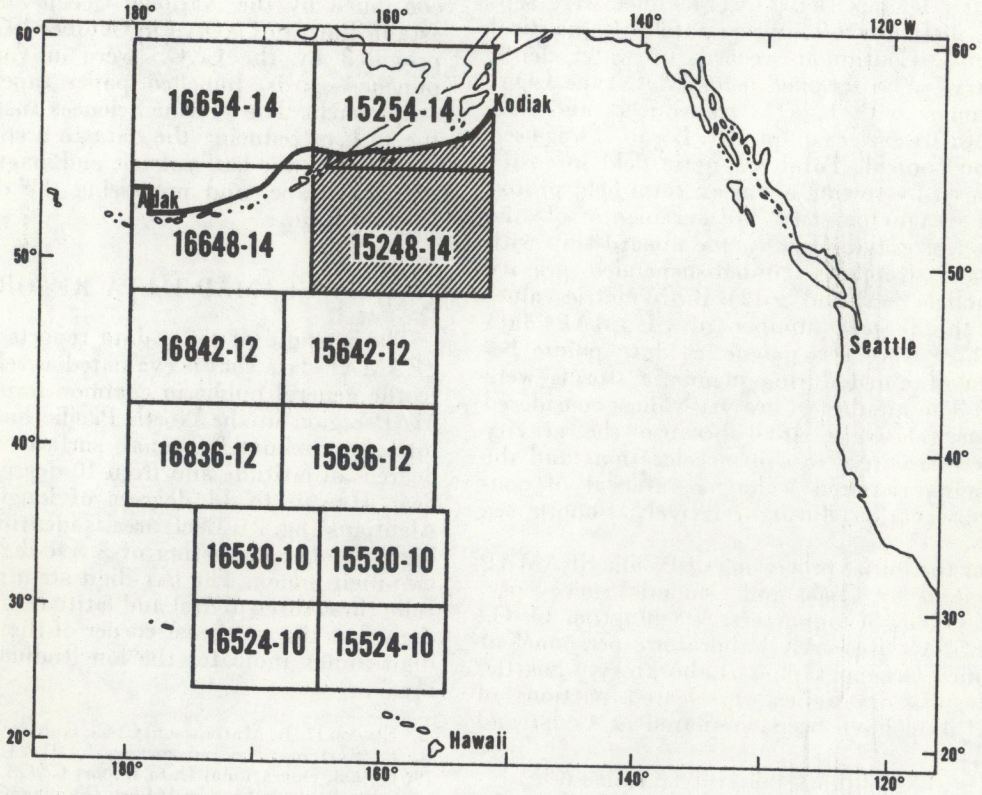

FIGURE 2.—Pacific SEAMAP Areas. Shading indicates area of this report.

SEAMAP data listings (computer printouts) identify all data points by nine-digit "Logical Number" reference designations. To aid in geographic location of data points, each SEAMAP data report includes a *Logical Number Index* map for the area, or each area, treated in the report. These index maps show both the location and first seven digits of the Logical Number designation for every 10th data point in the data listings. Plotted points are indicated in the data listing by an asterisk after the number. The National Ocean Survey is preparing contour maps of bathymetry, and magnetic and gravity anomalies, for each SEAMAP area.

This report lists the evaluated data for SEAMAP Areas 15248–14 and 15254–14. Data for Area 15248–14—from longitude 152°W to 166°W and latitude 48°N to 54°N—were gathered by the USC&GS ship *Pioneer* in 1961, 1962, and 1963 and by the USC&GS ship *Surveyor* in 1963, 1964, 1966, and 1967. Data for the southern part of Area 15254–14—from 152°W to 166°W and latitude 54°N to 60°N—were collected by the *Pioneer* in 1961, 1962, and 1963 and by the *Surveyor* in 1963, 1964, and 1966. Logical Number Index 15248–14 is provided with the report. The National Ocean Survey is compiling bathymetry (B15248–14), magnetic anomaly (M15248–14), and gravity anomaly (G15248–14) maps. Maps for Area 15248–14 are plotted on a Lambert Conformal Conic Projection at a scale of 1 : 1,000,000.

DATA PROCESSING PROCEDURES

Data Acquisition and Sampling

During the field surveys, depth soundings were recorded continuously on Precision Depth Recorders as a graphic trace of the bottom profile, or fathogram. Magnetic field observations were recorded on both strip chart and punched paper tape. Differences in gravity observed at sea and gravity observed at the base station were recorded on the strip chart. The sampling procedure consisted of reading fathograms at 5-minute intervals, or more frequently when steep slopes, sharp peaks, or valleys were encountered. A similar procedure was used in reading total magnetic field values, although these values were not necessarily read at the same times as soundings. The procedure used to sample gravity records was more irregular owing to sensitivity of the meters to vertical accelerations caused by moderate or higher sea states and the longer averaging period required for each measurement. Gravity sampling consisted of obtaining a meter beam value over a 10- to 15-minute interval, with varying time periods between each sample. Of the gravity values obtained with the LaCoste and Romberg gimbal-suspended gravity meters those considered to be reliable amounted to about 1/10th the total number of sounding values. The percentage of reliable gravity data, relative to bathymetry data, was much greater when obtained with a LaCoste and Romberg gyrostabilized meter aboard the USC&GS ship *Surveyor* during later (1970) SEAMAP surveys.

Preliminary Data Processing

Bathymetric values recorded on Precision Depth Recorders are known to be generally reliable and are so considered in this evaluation. Corrections were applied for sound velocity variations in the survey area, using a depth dependent 4th-order-polynomial equation whose coefficients were empirically determined by Ryan and Grim (1968) as functions of longitude and latitude for the Pacific SEAMAP region.

Magnetic measurements of the Earth's total field intensity by proton precession magnetometers are generally reliable, except when obtained during magnetic storms. Therefore, magnetic recordings were used as observed, except for periods when magnetic storms were recorded at permanent observatories.

Gravity values were considered to be reliable only at those times when ship accelerations were low, that is when extraneous accelerations observed within the recordings (as indicated by nonlinear beam motions) were relatively small (Dehlinger, 1964; Dehlinger and others, 1966). Many SEAMAP gravity values recorded by the gimbal-suspended gravity meter had to be discarded because measurements were obtained in moderate to high sea states.

Ship Positions

Ship positions were obtained by several different methods during the survey. Loran C was used in the vicinity of the Hawaiian and Aleutian Islands. Dead reckoning was used between these regions. Satellite navigation was used during SEAMAP surveys after 1969. Ship positions for the times of bathymetric data sampling were determined by linear interpolation between final adjusted navigation fixes (as determined by USC&GS personnel). Further adjustments of ship positions were made when systematic discrepancies in bathymetry were noted along adjacent or intersecting tracklines.

Bathymetric Determinations

Measurements of depth by echo soundings are limited mainly by uncertainties in ship position, in nonvertical sound ray paths, and in mean vertical sound velocity within the water volume. The amount of uncertainty in bathymetric measurements in any given area can be estimated from observed differences in depth where tracklines intersect, referred to as depth misties. Depth misties are observed to increase in magnitude as the gradient in local topography increases (fig. 3). Where topographic gradients are small, inaccuracies in recorded ship positions do not significantly contribute to depth misties; in such regions observed misties are caused mainly by inaccuracies in the measurements of depth. Where topographic gradients are substantial, positional inaccuracies have a greater effect and the magnitudes of depth misties increase approximately linearly with the magnitude of the gradient.

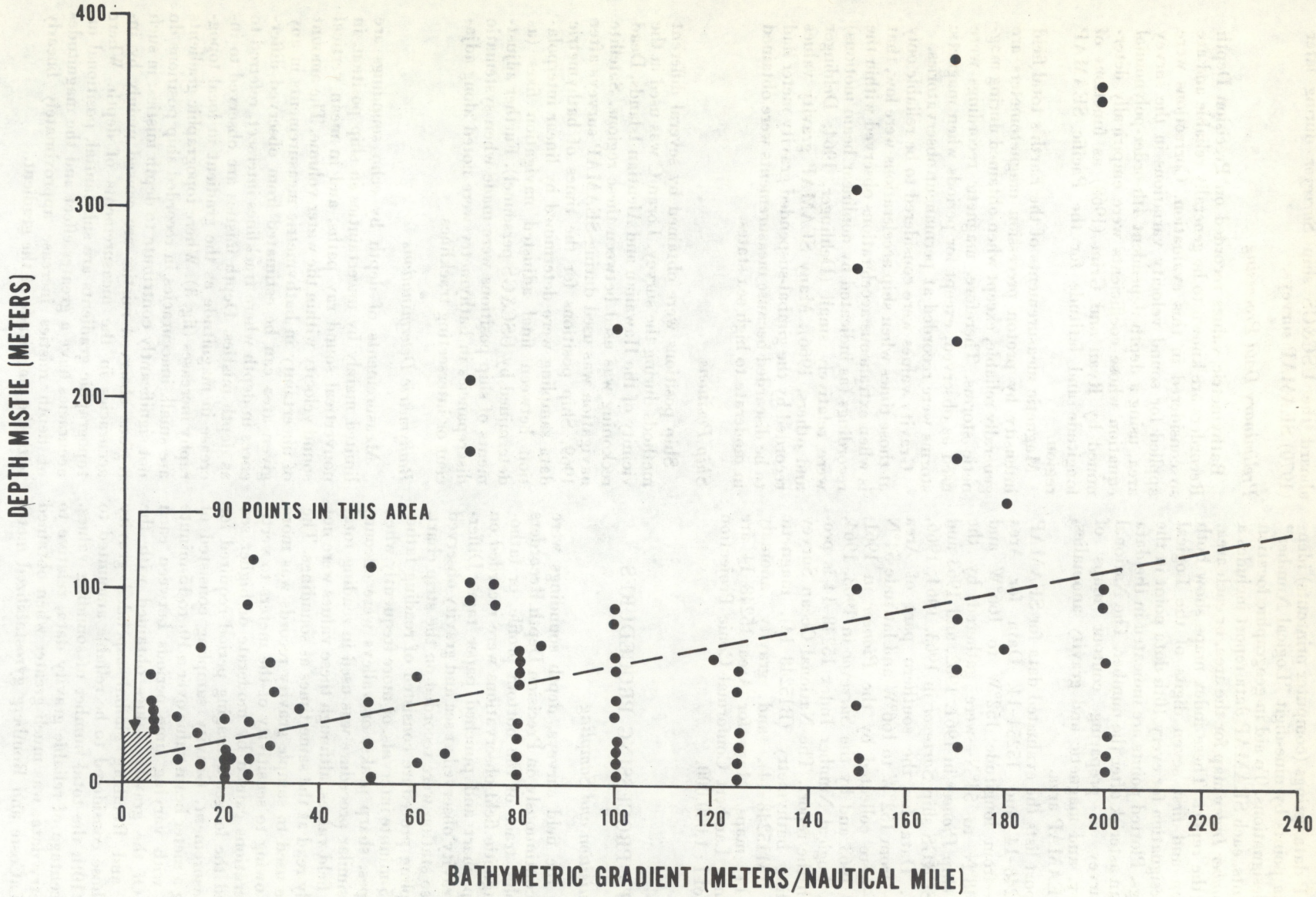

FIGURE 3.—Plot of depth misties versus bathymetric gradient for Areas 15248–14 and 15254–14.

In Areas 15248–14 and 15254–14 the (arithmetic) mean depth mistie at 98 trackline intersections where the topographic gradient was less than 10 m/n mi was calculated to be 5.6 m. The mean mistie at 220 trackline intersections throughout the area, including a wide range of topographic gradients, was 30.9 m.

Uncertainties in depth measurements were estimated from mean misties, assuming that the uncertainties in each set of intersecting tracklines are distributed equally between both lines. Thus:

$$\bar{M} = (E_A{}^2 + E_B{}^2)^{1/2}$$

$$\bar{M} = (2E^2)^{1/2}$$

$$E = \bar{M}/(2)^{1/2}$$

where $\bar{M}$ is the mean mistie value, E_A and E_B are uncertainties along lines A and B, and E is the estimated uncertainty along each line.

The estimated topographic uncertainty where the topographic gradient is low (where position errors have little affect on recorded depths) is ±4 m. The uncertainty for Areas 15248–14 and 15254–14, including the effects of navigational errors at 220 intersecting tracklines, is ±22 m. The anticipated uncertainty for various gradients can be estimated from figure 3.

Magnetic Anomaly Determinations

The magnetic anomaly is the difference between the observed and theoretical magnetic values. Theoretical values were calculated from the International Geomagnetic Reference Field, Epoch 1965.0 (published in 1969). This field is based on the equation:

$$\text{Total magnetic field} = \left[\left(\frac{1}{r}\frac{\partial V}{\partial \theta} + \frac{\partial V}{\partial r}\right)^2 + \left(\frac{1}{r \sin \phi}\frac{\partial V}{\partial \phi}\right)^2 + \left(-\frac{1}{r}\frac{\partial V}{\partial \theta}\sin \delta + \frac{\partial V}{\partial r}\cos \delta\right)^2\right]^{1/2}$$

where

r is the geocentric radius, corrected for ellipticity and including elevation above sea level,
θ is the geocentric colatitude,
ϕ is the geocentric longitude,
δ is the angle between geocentric and geodetic latitude, and
V is the potential of the magnetic field.

In terms of spherical harmonic coefficients, V is given by

$$V = a \sum_{n=1}^{\infty} \left[\left(\frac{a}{r}\right)^{n+1} T_n\right],$$

where

a is the mean radius of the earth, and

$$T_n = \sum_{m=o}^{n} [g_n^m \cos (m\phi) + h_n^m \sin (m\phi) P_n^m(\theta)].$$

g_n^m and h_n^m are least squares determined coefficients and $P_n^m(\theta)$ is a normalized Legendre Polynomial. The g_n^m and h_n^m coefficients are time dependent; the time variations represent the secular variations of the earth's field. The coefficients are of the form:

$$g_n^m(t) = g_u^m(\bar{t}) + (t-\bar{t})\dot{g}_n^m(\bar{t}) + (t-\bar{t})^2\ddot{g}_n^m(\bar{t}),$$

where

$$\bar{t} = 1965.0,$$

$$\dot{g}_n^m(t) = \frac{\partial g_n^m(t)}{\partial t} \text{ and similarly for } \dot{h}_n^m.$$

Values of $g_n^m(t)$ and $h_n^m(t)$ and their time derivatives are those adopted by the International Association of Geomagnetism and Aeronomy (1969) to define the International Geomagnetic Reference Field.

Gravity Anomaly Determinations

The gravity anomaly is the difference between the observed and theoretical gravity value. Theoretical values were calculated from the 1930 International Gravity Formula

$$\gamma = 978.0490(1 + 0.0052884 \sin^2\phi - 0.0000059 \sin^2 2\phi) \text{ gals},$$

where ϕ is the latitude. The observed gravity was obtained by measuring a gravity difference with respect to a base station value at either Honolulu or Kodiak.

Magnetic and Gravity Data Evaluation

Magnetic and gravity data points were considered reliable on the basis of consistency at trackline intersections and their contourability. This procedure is subjective and difficult to apply uniformly over a large number of values and over a long interval of time. Its usefulness depends on the level at which a mistie is taken to signify unreliable data. Data published in this report are considered reliable.

Magnetic data inaccuracies stem mainly from errors in ship position and diurnal magnetic variations. Uncertainties in magnetic measurements, determined from misties at trackline intersections, indicate a mean mistie of 30.9 gammas at 142 intersections. Gradients in the magnetic field generally were small and discrepancies in ship position were not taken into account in determining the mean mistie. The estimated magnetic uncertainty of ±22 gammas, found from $E = M/(2)^{1/2}$, is caused primarily by diurnal variation.

Gravity data obtained by gimbal-suspended meters were sampled only when near-linear slopes could be drawn through the data in the analog recordings over an observational period of at least 10 minutes. Generally, slope values of less than 2.0 were preferred to minimize the uncertainty in the K-factor,[4] which is accurate to about 5 percent.

[4] Sensitivity factor in basic gravity meter equation.

Gravity data obtained with the nulling device attached to the gimbal-suspended meter were not sampled where beam values varied by more than two counter readings over a time period of about 10 minutes. Regardless of the smoothness of the beam recordings, values were not accepted unless the root-mean-square corrections for horizontal accelerations acting on the meter were judged to be less than about 400 milligals (mgal).

Gravity data were not accepted if the ship was not on a steady course, as during major course or speed changes, or while occupying oceanographic stations. Gravity meter drift was measured to be less than 2.4 mgals/month for both the LaCoste and Romberg No. S–11 and No. S–12 meters. Corrections for meter drift are difficult to determine between successive land ties and therefore were not included in the data reduction for a particular cruise.

Uncertainties in gravity measurements were based on misties at trackline intersections and on base station reliability. The mean mistie at 123 intersections is 6.7 mgal. Gradients in the gravity field were sufficiently small so that inaccuracies in trackline positions could be omitted in determining the mean mistie value. The estimated gravity uncertainty, including the error in base station tie, is found from

$$E=(E^2_{BASE}+E^2_{STA})^{1/2}$$

$$E=\left(E^2_{BASE}+\frac{\overline{M}^2}{2}\right)^{1/2}=\pm 4.2 \text{ mgal},$$

where E_{BASE} is the error in base station tie at Honolulu or Kodiak (assessed to be within 1 mgal) and where $E_{STA}=\overline{M}/(2)^{1/2}$.

REFERENCES

Dehlinger, P., Reliability at sea of gimbal-suspended gravity meters with 0.7 critically damped accelerometers, *Journal of Geophysical Research*, vol. 69, no. 24, 5383–5394, December 15, 1964.

Dehlinger, P., Couch, R. W., and Gemperle M., Surface-ship gravity meter measurements corrected for vertical accelerations, *Journal of Geophysical Research*, vol. 71, no. 24, 6017–6023, December 15, 1966.

Grim, P. J. SEAMAP Deep-Sea Channel, *ESSA Technical Report ERL 93–POL 2*, Research Laboratories, Environmental Science Services Administration, U.S. Department of Commerce, January 1969.

International Association of Geomagnetism and Aeronomy Commission 2 Work Group 4, Analysis of Geomagnetic Field, International Geomagnetic Reference Field 1965.0, *Journal of Geophysical Research*, vol. 74, no. 17, 4407–4408, August 15, 1969.

Malahoff, A. and Woollard, G. P., Geophysical studies of the Hawaiian Ridge and Murray Fracture Zone, in *The Sea*, Volume 4, Part 2, ed. by A. E. Maxwell, 73–131, 1970.

National Academy of Sciences Committee on Oceanography, Chapter 9, Ocean-Wide Surveys, *Oceanography 1960 to 1970*, National Academy of Sciences—National Research Council, 22 p., 1960.

Naugler, F. P., Bathymetry of a region (PORL–421–2) north of the Hawaiian Ridge, *ESSA Technical Report ERL 82–POL 1*, Research Laboratories, Environmental Science Services Administration, U.S. Department of Commerce, 13 p., November 1968.

Peter, G., Magnetic anomalies and fracture pattern in the Northwest Pacific Ocean, *Journal of Geophysical Research*, vol. 71, no. 22, 5365–5374, November 15, 1966.

Peter, G., Erickson, B. H., and Grim, P. J., Magnetic structure of the Aleutian Trench and northeast Pacific basin, in *The Sea*, Volume 4, Part 2, ed. by A. E. Maxwell, 191–222, 1970.

Peter, G. and Stewart, Jr., H. B., Ocean surveys: The systematic approach, *Nature*, vol. 206, no. 4988, 1017–18, June 5, 1965.

Rea, D. K., Changes in structure and trend of fracture zones north of the Hawaiian Ridge and relation to sea-floor spreading, *Journal of Geophysical Research*, vol. 75, no. 8, 1421–1430, March 10, 1970.

Ryan, T. V. and Grim, P. J., A new technique for echo sounding corrections, *International Hydrographic Review*, vol. 45, no. 2, 41–58, July 1968.

Bathymetry, Magnetic, and Gravity Data

EXPLANATION OF DATA LISTINGS

All evaluated Pacific SEAMAP bathymetry, magnetic, and gravity data, and derived anomalies, are listed in data printout format. A description of column designations and the units used in each column follows.

Column designation	Explanation of entry
Logical Number	This 9-digit number is used to reference all bathymetric data.
1	Digits identify the following: the Project SEAMAP vessel that acquired the data, thus: USC&GS ship *Pioneer* = 1, USC&GS ship *Surveyor* = 2.
2 and 3	the Day Letter or Cruise Number. This is a portal-to-portal designation, and usually encompasses more than one month. The translation from Day Letter to numeric code is: A-Day = 1, B-Day = 2, . . . Z-Day = 26, AA-Day = 27, BA-Day = 28, CA-Day = 29.
4 through 7	the position number—the position at which a navigation point was established. These numbers were assigned by USC&GS Project SEAMAP personnel. Positions usually were established at 30-min intervals. The numbers start at zero each Day Letter and increase by one unit each successive position.
8 and 9	the interposition number—the points between 30-min position numbers. It is incremented by one unit every data point regardless of the time interval. It is reset to zero when the position number is incremented. There are at least five interposition numbers, but there may be as many as 12. *An exception*, in some cases, is magnetic data sampled at different times than were bathymetric data. To avoid resequencing interposition numbers, these magnetic values were inserted in the data listing in correct chronologic order, but were assigned the corresponding bathymetric position number rather than the interposition number.
*	asterisk after number denotes number and position plotted on *Logical Number Index* map for Area.
Date	Year, month, and day of observation.
Year	Last 2 digits of year.
Month	2-digit designation, 01 through 12.
Day	2-digit designation, 01 through 31.
Time	Greenwich Mean Time of observation.
Hour	2-digit entry using 24-hr clock.
Minute	2-digit entry using 5-min intervals, 00 through 55.
Latitude	North, in degrees and decimal fraction of a degree.
Longitude	West, in degrees and decimal fraction of a degree.
Water depth	Corrected echo sounder depth, in meters.
Correction used	For velocity of sound in survey area, in meters.
Magnetic field:	
Total	Total magnetic field intensity measured in gammas.
Anomaly	Difference between observed magnetic intensity and theoretical value (International Geomagnetic Reference Field, Epoch 1965.0).
Gravity field:	
Observed	Accepted observed gravity value in milligals (mgals) corrected for Eötvös effect and meter drift, and adjusted for gravity meter time lag.
Free-air anomaly	Difference between observed gravity and theoretical gravity (1930 International formula).
Gravity meter	LaCoste and Romberg gimbal-suspended gravity meter number, S–11 or S–12.

DATA LISTINGS FOR AREA 15248-14

LOGICAL NUMBER	DATE YR	MO	DAY	TIME HR	MN	LATITUDE DEGREES	LONGITUDE DEGREES	WATER DEPTH METERS	CORR USED	MAGNET FIELD TOTAL GAMMAS	ANOM	GRAV FIELD OBS MGALS	FAA	GRAV MET #
101004801*	61	04	29	22	03	N53.995	W157.714	5802	169					
101004802	61	04	29	22	05	N53.988	W157.713	5744	166					
101004803	61	04	29	22	10	N53.971	W157.709	5734	165	51738	6	981374	-53	S11
101004804	61	04	29	22	15	N53.954	W157.706	5714	164					
101004805	61	04	29	22	20	N53.937	W157.702	5676	162	51708	-9	981379	-45	S11
101004806	61	04	29	22	25	N53.920	W157.699	5559	155					
101004900	61	04	29	22	30	N53.903	W157.695	5491	151	51574	-128	981385	-36	S11
101004901	61	04	29	22	35	N53.886	W157.690	5491	151					
101004902	61	04	29	22	40	N53.869	W157.686	5423	147	51590	-97			
101004903	61	04	29	22	45	N53.852	W157.681	5365	144					
101004904*	61	04	29	22	50	N53.834	W157.676	5210	136	51500	-172	981402	-13	S11
101004905	61	04	29	22	55	N53.817	W157.671	5201	135					
101005000	61	04	29	23	00	N53.800	W157.667	5114	130	51295	-362			
101005002	61	04	29	23	10	N53.768	W157.661	5008	125	51217	-426			
101005100	61	04	29	23	15	N53.752	W157.658	4969	123					
101005101	61	04	29	23	20	N53.736	W157.658	4950	122	51286	-342	981424	18	S11
101005102	61	04	29	23	25	N53.719	W157.657	4931	121					
101005200	61	04	29	23	30	N53.703	W157.657	4892	119	51394	-218	981425	22	S11
101005201	61	04	29	23	35	N53.687	W157.655	4902	120					
101005202	61	04	29	23	40	N53.670	W157.653	4873	118	51495	-102	981430	29	S11
101005300*	61	04	29	23	45	N53.653	W157.652	4863	118					
101005301	61	04	29	23	50	N53.637	W157.652	4854	117	51590	9	981430	32	S11
101005302	61	04	29	23	55	N53.620	W157.652	4844	117					
101005400	61	04	30	00	00	N53.603	W157.652	4825	116	51622	57			
101005401	61	04	30	00	05	N53.587	W157.654	4815	115			981431	38	S11
101005402	61	04	30	00	10	N53.570	W157.656			51636	88			
101005403	61	04	30	00	15	N53.553	W157.658	4796	114					
101005404	61	04	30	00	20	N53.537	W157.661	4777	113	51679	147			
101005405	61	04	30	00	25	N53.520	W157.663	4767	113			981434	46	S11
101005500	61	04	30	00	30	N53.503	W157.665	4767	113	51733	218			
101005501*	61	04	30	00	35	N53.487	W157.666	4758	112					
101005502	61	04	30	00	40	N53.470	W157.666	4748	112	51733	235			
101005503	61	04	30	00	45	N53.453	W157.667	4738	112			981412	30	S11
101005504	61	04	30	00	50	N53.437	W157.667	4729	111	51699	217			
101005505	61	04	30	00	55	N53.420	W157.668	4710	110					
101005600	61	04	30	01	00	N53.403	W157.668	4700	110	51647	181			
101005601	61	04	30	01	05	N53.386	W157.668	4690	109			981408	32	S11
101005602	61	04	30	01	10	N53.368	W157.668	4681	109	51608	159			
101005603	61	04	30	01	15	N53.351	W157.667	4671	108			981412	39	S11
101005604	61	04	30	01	20	N53.333	W157.667	4671	108	51597	165			
101005605*	61	04	30	01	25	N53.316	W157.667	4662	108					
101005700	61	04	30	01	30	N53.298	W157.667	4662	108	51599	184	981408	40	S11
101005701	61	04	30	01	35	N53.281	W157.667	4652	107					
101005702	61	04	30	01	40	N53.264	W157.667	4642	107	51577	179			
101005800	61	04	30	01	45	N53.247	W157.667	4642	107					
101005801	61	04	30	01	50	N53.227	W157.669	4623	106	51552	172			
101005802	61	04	30	01	55	N53.207	W157.672	4623	106			981408	47	S11
101005900	61	04	30	02	00	N53.187	W157.675	4623	106	51556	196			
101005901	61	04	30	02	05	N53.167	W157.676	4623	106					
101005902	61	04	30	02	10	N53.147	W157.678	4623	106	51556	216			
101005903*	61	04	30	02	15	N53.127	W157.679	4642	107					
101005904	61	04	30	02	20	N53.107	W157.681	4633	106	51520	200			
101005905	61	04	30	02	25	N53.087	W157.682	4633	106			981404	54	S11
101006000	61	04	30	02	30	N53.067	W157.683	4633	106	51536	236			
101006100	61	04	30	03	00	N53.027	W157.702	4633	106	51584	307			
101006101	61	04	30	03	05	N53.007	W157.706	4652	107			981405	62	S11
101006102	61	04	30	03	10	N52.987	W157.709	4642	107	51531	274			
101006103	61	04	30	03	15	N52.967	W157.713	4652	107			981397	57	S11
101006104	61	04	30	03	20	N52.947	W157.717	4662	108	51450	214			
101006105	61	04	30	03	25	N52.927	W157.721	4662	108					
101006200*	61	04	30	03	30	N52.907	W157.725	4662	108	51423	208	981385	51	S11
101006201	61	04	30	03	35	N52.887	W157.727	4662	108					
101006202	61	04	30	03	40	N52.867	W157.729	4662	108	51401	207			
101006203	61	04	30	03	45	N52.847	W157.732	4671	108					
101006204	61	04	30	03	50	N52.827	W157.734	4671	108	51376	202			
101006205	61	04	30	03	55	N52.807	W157.736	4671	108			981378	52	S11
101006300	61	04	30	04	00	N52.787	W157.738	4671	108	51455	301			
101006301	61	04	30	04	05	N52.767	W157.739	4681	109					
101006302	61	04	30	04	10	N52.748	W157.740	4681	109	51450	316			
101006303	61	04	30	04	15	N52.728	W157.741	4681	109					
101006304*	61	04	30	04	20	N52.709	W157.742	4681	109	51286	171	981355	38	S11
101006305	61	04	30	04	25	N52.689	W157.742	4681	109					
101006400	61	04	30	04	30	N52.670	W157.743	4671	108	51157	62			
101006401	61	04	30	04	35	N52.650	W157.742	4671	108					
101006402	61	04	30	04	40	N52.629	W157.740	4652	107	51092	16	981373	63	S11
101006403	61	04	30	04	45	N52.609	W157.738	4652	107					
101006404	61	04	30	04	50	N52.589	W157.737	4671	108	51037	-19	981345	38	S11
101006405	61	04	30	04	55	N52.569	W157.735	4681	109					
101006500	61	04	30	05	00	N52.548	W157.733	4681	109	50983	-54			
101006501	61	04	30	05	05	N52.528	W157.732	4690	109			981345	44	S11

LOGICAL NUMBER	DATE YR	MO	DAY	TIME HR	MN	LATITUDE DEGREES	LONGITUDE DEGREES	WATER DEPTH METERS	CORR USED	MAGNET TOTAL GAMMAS	FIELD ANOM	GRAV OBS MGALS	FIELD FAA	GRAV MET #
101006502*	61	04	30	05	10	N52.508	W157.731	4690	109	50972	-45			
101006503	61	04	30	05	15	N52.488	W157.729	4681	109			981346	48	S11
101006504	61	04	30	05	20	N52.468	W157.728	4690	109	50981	-17			
101006505	61	04	30	05	25	N52.448	W157.726	4700	110					
101006600	61	04	30	05	30	N52.428	W157.725	4700	110	50944	-35			
101006601	61	04	30	05	35	N52.409	W157.724	4700	110			981335	44	S11
101006602	61	04	30	05	40	N52.389	W157.723	4700	110	50915	-45			
101006603	61	04	30	05	45	N52.369	W157.722	4700	110			981330	42	S11
101006604	61	04	30	05	50	N52.349	W157.722	4690	109	50961	21			
101006605	61	04	30	05	55	N52.330	W157.721	4700	110					
101006700*	61	04	30	06	00	N52.310	W157.720	4700	110	50986	65			
101006701	61	04	30	06	05	N52.290	W157.722	4700	110					
101006702	61	04	30	06	10	N52.269	W157.724	4700	110	50851	-49	981313	34	S11
101006703	61	04	30	06	15	N52.249	W157.726	4690	109					
101006704	61	04	30	06	20	N52.229	W157.728	4671	108	50761	-118			
101006705	61	04	30	06	25	N52.209	W157.730	4681	109					
101006800	61	04	30	06	30	N52.188	W157.732	4690	109	50785	-73			
101006801	61	04	30	06	35	N52.169	W157.734	4690	109					
101006802	61	04	30	06	40	N52.151	W157.736	4690	109	50748	-91	981291	22	S11
101006900	61	04	30	06	45	N52.132	W157.738	4700	110					
101006901*	61	04	30	06	50	N52.111	W157.737	4690	109	50715	-104	981284	19	S11
101006902	61	04	30	06	55	N52.089	W157.736	4690	109					
101007000	61	04	30	07	00	N52.068	W157.735	4710	110	50719	-79			
101007001	61	04	30	07	05	N52.048	W157.735	4729	111			981283	24	S11
101007002	61	04	30	07	10	N52.028	W157.736	4729	111	50741	-37			
101007003	61	04	30	07	15	N52.008	W157.736	4758	112					
101007004	61	04	30	07	20	N51.988	W157.736	4758	112	50739	-19	981281	27	S11
101007005	61	04	30	07	25	N51.968	W157.736	4767	113					
101007100	61	04	30	07	30	N51.948	W157.737	4767	113	50612	-126			
101007101	61	04	30	07	35	N51.929	W157.737	4777	113			981275	26	S11
101007102*	61	04	30	07	40	N51.909	W157.737	4777	113	50460	-258			
101007103	61	04	30	07	45	N51.889	W157.737	4786	114			981267	21	S11
101007104	61	04	30	07	50	N51.869	W157.737	4786	114	50434	-264			
101007105	61	04	30	07	55	N51.850	W157.737	4786	114					
101007200	61	04	30	08	00	N51.830	W157.737	4777	113	50499	-179	981263	23	S11
101007201	61	04	30	08	05	N51.810	W157.737	4786	114					
101007202	61	04	30	08	10	N51.790	W157.737	4786	114	50586	-72	981259	22	S11
101007203	61	04	30	08	15	N51.770	W157.737	4786	114					
101007204	61	04	30	08	20	N51.750	W157.737	4777	113	50669	31	981262	29	S11
101007205	61	04	30	08	25	N51.730	W157.737	4777	113					
101007300*	61	04	30	08	30	N51.710	W157.737	4777	113	50682	64			
101007301	61	04	30	08	35	N51.691	W157.737	4786	114			981252	24	S11
101007302	61	04	30	08	40	N51.671	W157.737	4796	114	50730	131			
101007303	61	04	30	08	45	N51.652	W157.737	4786	114			981252	27	S11
101007304	61	04	30	08	50	N51.632	W157.737	4796	114	50697	118			
101007305	61	04	30	08	55	N51.613	W157.737	4806	115					
101007400	61	04	30	09	00	N51.593	W157.737	4815	115	50634	75	981244	24	S11
101007401	61	04	30	09	05	N51.573	W157.737	4834	116					
101007402	61	04	30	09	10	N51.552	W157.737	4834	116	50586	47	981244	28	S11
101007403	61	04	30	09	15	N51.532	W157.737	4834	116					
101007404*	61	04	30	09	20	N51.511	W157.737	4834	116	50529	11	981231	19	S11
101007405	61	04	30	09	25	N51.491	W157.737	4834	116					
101007500	61	04	30	09	30	N51.470	W157.737	4834	116	50466	-31			
101007501	61	04	30	09	35	N51.451	W157.737	4844	117					
101007502	61	04	30	09	40	N51.431	W157.738	4834	116	50460	-17			
101007503	61	04	30	09	45	N51.412	W157.738	4834	116			981225	21	S11
101007504	61	04	30	09	50	N51.392	W157.739	4767	113	50458	1			
101007505	61	04	30	09	55	N51.373	W157.739	4815	115			981219	19	S11
101007600	61	04	30	10	00	N51.353	W157.740	4834	116	50429	-8			
101007601	61	04	30	10	05	N51.334	W157.740	4842	116			981223	26	S11
101007602*	61	04	30	10	10	N51.314	W157.741	4848	117	50367	-51			
101007603	61	04	30	10	15	N51.294	W157.741	4850	117					
101007604	61	04	30	10	20	N51.274	W157.741	4858	117	50248	-149	981214	23	S11
101007605	61	04	30	10	25	N51.255	W157.741	4863	118					
101007700	61	04	30	10	30	N51.235	W157.742	4867	118	50134	-243			
101007701	61	04	30	10	35	N51.216	W157.742	4873	118			981209	23	S11
101007702	61	04	30	10	40	N51.197	W157.743	4877	118	50117	-241			
101007703	61	04	30	10	45	N51.177	W157.743	4877	118					
101007704	61	04	30	10	50	N51.158	W157.744	4850	117	50184	-154	981204	23	S11
101007705	61	04	30	10	55	N51.139	W157.744	4834	116					
101007800*	61	04	30	11	00	N51.120	W157.745	4846	117	50386	68	981206	28	S11
101007801	61	04	30	11	05	N51.100	W157.746	4821	116					
101007802	61	04	30	11	10	N51.080	W157.747	4825	116	50575	278			
101007803	61	04	30	11	15	N51.060	W157.747	4854	117					
101007804	61	04	30	11	20	N51.040	W157.748	4871	118	50438	161	981198	27	S11
101007805	61	04	30	11	25	N51.020	W157.749	4873	118					
101007900	61	04	30	11	30	N51.000	W157.750	4871	118	50218	-38	981189	22	S11
101007901	61	04	30	11	35	N50.980	W157.752	4877	118					
101007902	61	04	30	11	40	N50.960	W157.755	4873	118	50102	-133			
101007903	61	04	30	11	45	N50.940	W157.757	4890	119			981182	20	S11

LOGICAL NUMBER	DATE YR	MO	DAY	TIME HR	MN	LATITUDE DEGREES	LONGITUDE DEGREES	WATER DEPTH METERS	CORR USED	MAGNET FIELD TOTAL GAMMAS	ANOM	GRAV FIELD OBS MGALS	FAA	GRAV MET #
101007904*	61	04	30	11	50	N50.920	W157.760	4894	119	50036	-178			
101007905	61	04	30	11	55	N50.900	W157.762	4902	120					
101008000	61	04	30	12	00	N50.880	W157.765	4900	119	50019	-174	981174	17	S11
101008001	61	04	30	12	05	N50.861	W157.764	4904	120					
101008002	61	04	30	12	10	N50.841	W157.763	4902	120	50013	-160			
101008003	61	04	30	12	15	N50.822	W157.762	4910	120			981187	36	S11
101008004	61	04	30	12	20	N50.802	W157.761	4919	120	49987	-166			
101008005	61	04	30	12	25	N50.783	W157.759	4919	120					
101008100	61	04	30	12	30	N50.763	W157.758	4913	120	49940	-194			
101008101	61	04	30	12	35	N50.743	W157.758	4908	120			981177	32	S11
101008102*	61	04	30	12	40	N50.723	W157.757	4913	120	49877	-237			
101008103	61	04	30	12	45	N50.703	W157.757	4913	120			981175	34	S11
101008104	61	04	30	12	50	N50.683	W157.756	4927	121	49815	-278			
101008105	61	04	30	12	55	N50.663	W157.756	4931	121					
101008200	61	04	30	13	00	N50.643	W157.755	4933	121	49794	-279			
101008201	61	04	30	13	05	N50.623	W157.752	4936	121			981168	34	S11
101008202	61	04	30	13	10	N50.602	W157.749	4933	121	49805	-248			
101008203	61	04	30	13	15	N50.582	W157.746	4931	121			981166	36	S11
101008204	61	04	30	13	20	N50.561	W157.743	4936	121	49790	-243			
101008205	61	04	30	13	25	N50.541	W157.740	4935	121			981164	37	S11
101008300*	61	04	30	13	30	N50.520	W157.737	4931	121	49744	-269	981160	35	S11
101008301	61	04	30	13	35	N50.501	W157.736	4923	121					
101008302	61	04	30	13	40	N50.482	W157.734	4913	120	49693	-301	981153	32	S11
101008303	61	04	30	13	45	N50.463	W157.733	4915	120					
101008304	61	04	30	13	50	N50.444	W157.732	4902	120	49651	-324			
101008305	61	04	30	13	55	N50.426	W157.731	4902	120			981147	31	S11
101008400	61	04	30	14	00	N50.407	W157.730	4892	119	49616	-340			
101008401	61	04	30	14	05	N50.387	W157.730	4892	119			981149	36	S11
101008402	61	04	30	14	10	N50.367	W157.729	4894	119	49595	-341			
101008403	61	04	30	14	15	N50.347	W157.729	4892	119			981143	34	S11
101008404*	61	04	30	14	20	N50.328	W157.729	4898	119	49572	-344			
101008405	61	04	30	14	25	N50.308	W157.729	4902	120					
101008500	61	04	30	14	30	N50.288	W157.728	4902	120	49540	-355	981136	32	S11
101008501	61	04	30	14	35	N50.269	W157.727	4902	120					
101008502	61	04	30	14	40	N50.249	W157.726	4915	120	49532	-343			
101008503	61	04	30	14	45	N50.229	W157.724	4921	121			981132	33	S11
101008504	61	04	30	14	50	N50.209	W157.723	4931	121	49576	-279			
101008505	61	04	30	14	55	N50.190	W157.721	4931	121					
101008600	61	04	30	15	00	N50.170	W157.720	4931	121	49657	-179	981125	31	S11
101008601	61	04	30	15	05	N50.151	W157.722	4931	121					
101008602*	61	04	30	15	10	N50.131	W157.724	4931	121	49752	-63			
101008603	61	04	30	15	15	N50.112	W157.726	4940	121					
101008604	61	04	30	15	20	N50.092	W157.728	4940	121	49862	68	981114	27	S11
101008605	61	04	30	15	25	N50.073	W157.730	4931	121					
101008700	61	04	30	15	30	N50.053	W157.732	4911	120	49940	167			
101008701	61	04	30	15	35	N50.034	W157.731	4777	113			981110	28	S11
101008702	61	04	30	15	40	N50.015	W157.731	4931	121	50002	248			
101008703	61	04	30	15	45	N49.996	W157.731	4940	121					
101008704	61	04	30	15	50	N49.977	W157.731	4940	121	50045	311	981102	25	S11
101008705	61	04	30	15	55	N49.957	W157.730	4931	121					
101008800*	61	04	30	16	00	N49.938	W157.730	4931	121	50004	290			
101008801	61	04	30	16	05	N49.919	W157.729	4921	121			981097	26	S11
101008802	61	04	30	16	10	N49.899	W157.729	4921	121	49885	191			
101008803	61	04	30	16	15	N49.880	W157.728	4883	119			981101	33	S11
101008804	61	04	30	16	20	N49.861	W157.728	4527	101	49788	114			
101008805	61	04	30	16	25	N49.841	W157.727	3926	76			981107	43	S11
101008900	61	04	30	16	30	N49.822	W157.727	3840	73	49725	71	981095	32	S11
101008901	61	04	30	16	40	N49.783	W157.727	4931	121	49668	34			
101008902	61	04	30	16	45	N49.763	W157.727	4940	121					
101008903	61	04	30	16	50	N49.744	W157.727	4931	121	49599	-15	981077	21	S11
101008904*	61	04	30	16	55	N49.724	W157.727	4931	121					
101009000	61	04	30	17	00	N49.705	W157.727	4921	121	49565	-28	981073	21	S11
101009001	61	04	30	17	05	N49.686	W157.727	4931	121					
101009002	61	04	30	17	10	N49.667	W157.728	4950	122	49542	-32	981073	24	S11
101009003	61	04	30	17	15	N49.647	W157.728	4960	123					
101009004	61	04	30	17	20	N49.628	W157.729	4969	123	49492	-61	981065	20	S11
101009005	61	04	30	17	25	N49.609	W157.729	4979	123					
101009100	61	04	30	17	30	N49.590	W157.730	4989	124	49413	-120			
101009101	61	04	30	17	35	N49.570	W157.730	4989	124			981061	21	S11
101009102	61	04	30	17	40	N49.551	W157.730	4989	124	49318	-195			
101009103*	61	04	30	17	45	N49.531	W157.730	4989	124					
101009104	61	04	30	17	50	N49.511	W157.730	4998	124	49318	-174	981059	24	S11
101009105	61	04	30	17	55	N49.491	W157.730	4642	107					
101009200	61	04	30	18	00	N49.472	W157.730	4527	101	49382	-90	981059	28	S11
101009201	61	04	30	18	05	N49.452	W157.731	4681	109					
101009202	61	04	30	18	10	N49.432	W157.731	5027	126	49342	-109			
101009203	61	04	30	18	15	N49.412	W157.732	5037	126			981051	25	S11
101009204	61	04	30	18	20	N49.392	W157.732	5056	127	49278	-151			
101009205	61	04	30	18	25	N49.372	W157.733	5066	128					
101009300	61	04	30	18	30	N49.352	W157.733	5066	128	49227	-181	981044	23	S11

LOGICAL NUMBER	DATE YR	MO	DAY	TIME HR	MN	LATITUDE DEGREES	LONGITUDE DEGREES	WATER DEPTH METERS	CORR USED	MAGNET TOTAL GAMMAS	FIELD ANOM	GRAV OBS MGALS	FIELD FAA	GRAV MET #
101009301*	61	04	30	18	35	N49.332	W157.733	5075	128					
101009302	61	04	30	18	40	N49.312	W157.733	5075	128	49214	-173	981042	25	S11
101009303	61	04	30	18	45	N49.292	W157.732	5075	128					
101009304	61	04	30	18	50	N49.272	W157.732	5066	128	49212	-155			
101009305	61	04	30	18	55	N49.252	W157.732	4969	123			981038	26	S11
101009400	61	04	30	19	00	N49.232	W157.732	5056	127	49192	-154			
101009401	61	04	30	19	05	N49.212	W157.732	5085	129			981036	28	S11
101009402	61	04	30	19	10	N49.193	W157.732	5085	129	49171	-154			
101009500	61	04	30	19	15	N49.173	W157.732	5095	129					
101009501	61	04	30	19	20	N49.154	W157.730	5095	129	49175	-130	981026	23	S11
101009502*	61	04	30	19	25	N49.134	W157.728	5095	129					
101009600	61	04	30	19	30	N49.115	W157.727	5095	129	49200	-85	981024	24	S11
101009601	61	04	30	19	35	N49.096	W157.728	5095	129					
101009602	61	04	30	19	40	N49.077	W157.729	5085	129	49229	-36	981014	18	S11
101009603	61	04	30	19	45	N49.058	W157.730	5095	129					
101009604	61	04	30	19	50	N49.039	W157.731	4892	119	49235	-10	981016	23	S11
101009605	61	04	30	19	55	N49.021	W157.732	4575	104					
101009700	61	04	30	20	00	N49.002	W157.733	4489	100	49202	-23	981017	27	S11
101009701	61	04	30	20	05	N48.982	W157.732	4710	110					
101009702	61	04	30	20	10	N48.962	W157.731	5104	130	49181	-23	981012	26	S11
101009703*	61	04	30	20	15	N48.942	W157.730	5124	131					
101009704	61	04	30	20	20	N48.923	W157.729	5133	131	49132	-52	981003	21	S11
101009705	61	04	30	20	25	N48.903	W157.728	5143	132					
101009800	61	04	30	20	30	N48.883	W157.727	5143	132	49072	-92	980994	15	S11
101009801	61	04	30	20	35	N48.862	W157.725	5152	132					
101009802	61	04	30	20	40	N48.841	W157.724	5162	133	49011	-131			
101009803	61	04	30	20	45	N48.819	W157.722	5162	133					
101009804	61	04	30	20	50	N48.798	W157.721	5162	133	48950	-170	980987	16	S11
101009805	61	04	30	20	55	N48.776	W157.720	5162	133					
101009900	61	04	30	21	00	N48.755	W157.718	5162	133	48909	-189	980986	19	S11
101009901*	61	04	30	21	05	N48.736	W157.721	5162	133					
101009902	61	04	30	21	10	N48.716	W157.723	5162	133	48903	-174			
101010000	61	04	30	21	15	N48.697	W157.725	5172	134			980976	14	S11
101010001	61	04	30	21	20	N48.676	W157.724	5172	134	48874	-181			
101010002	61	04	30	21	25	N48.656	W157.723	5182	134			980981	22	S11
101010100	61	04	30	21	30	N48.635	W157.722	5182	134	48811	-223			
101010101	61	04	30	21	35	N48.616	W157.723	5182	134					
101010102	61	04	30	21	40	N48.597	W157.725	5182	134	48769	-245	980975	22	S11
101010103	61	04	30	21	45	N48.577	W157.727	5182	134					
101010104	61	04	30	21	50	N48.558	W157.728	5182	134	48742	-251	980965	15	S11
101010105*	61	04	30	21	55	N48.539	W157.730	5182	134					
101010200	61	04	30	22	00	N48.520	W157.732	5191	135	48720	-252	980961	15	S11
101010201	61	04	30	22	05	N48.499	W157.734	5191	135					
101010202	61	04	30	22	10	N48.478	W157.736	5191	135	48708	-241			
101010203	61	04	30	22	15	N48.457	W157.738	5191	135			980954	13	S11
101010204	61	04	30	22	20	N48.437	W157.741	5182	134	48714	-212			
101010205	61	04	30	22	25	N48.416	W157.743	5182	134			980951	14	S11
101010300	61	04	30	22	30	N48.395	W157.745	5191	135	48714	-189			
101010301	61	04	30	22	35	N48.375	W157.747	5191	135					
101010302	61	04	30	22	40	N48.355	W157.748	5191	135	48712	-170	980943	11	S11
101010303*	61	04	30	22	45	N48.335	W157.750	5201	135					
101010304	61	04	30	22	50	N48.315	W157.752	5201	135	48722	-138			
101010305	61	04	30	22	55	N48.295	W157.753	5201	135			980940	14	S11
101010400	61	04	30	23	00	N48.275	W157.755	5201	135	48732	-106			
101010401	61	04	30	23	05	N48.255	W157.757	5201	135			980939	16	S11
101010402	61	04	30	23	10	N48.235	W157.760	5191	135	48704	-112			
101010403	61	04	30	23	15	N48.215	W157.762	5191	135					
101010500	61	04	30	23	17	N48.207	W157.763							
101010501	61	04	30	23	20	N48.195	W157.763	5201	135	48658	-137			
101010502	61	04	30	23	25	N48.177	W157.762	5201	135					
101010600*	61	04	30	23	30	N48.158	W157.762	5201	135	48641	-134	980932	18	S11
101010601	61	04	30	23	35	N48.138	W157.761	5201	135					
101010602	61	04	30	23	40	N48.117	W157.761	5201	135	48623	-130	980922	12	S11
101010603	61	04	30	23	45	N48.097	W157.760	5210	136					
101010604	61	04	30	23	50	N48.076	W157.759	5210	136	48595	-137			
101010605	61	04	30	23	55	N48.056	W157.759	5210	136			980917	12	S11
101010700	61	05	01	00	00	N48.035	W157.758	5210	136					
101010701	61	05	01	00	05	N48.016	W157.759	5210	136			980913	12	S11
101024601	61	05	03	18	35	N48.001	W157.516	5220	136					
101024602	61	05	03	18	40	N48.021	W157.516	5220	136	48631	-117	980919	17	S11
101024603*	61	05	03	18	45	N48.042	W157.515	5210	136					
101024604	61	05	03	18	50	N48.062	W157.514	5210	136	48654	-117	980921	16	S11
101024605	61	05	03	18	55	N48.083	W157.514	5210	136					
101024700	61	05	03	19	00	N48.103	W157.513	5210	136	48690	-102	980924	15	S11
101024701	61	05	03	19	05	N48.122	W157.513	5210	136					
101024702	61	05	03	19	10	N48.140	W157.512	5210	136	48692	-120	980927	15	S11
101024703	61	05	03	19	15	N48.159	W157.511	5201	135					
101024704	61	05	03	19	20	N48.178	W157.510	5201	135	48698	-135			
101024705	61	05	03	19	25	N48.196	W157.510	5201	135			980933	16	S11
101024706	61	05	03	19	30	N48.215	W157.509	5201	135	48692	-160			

LOGICAL NUMBER	DATE YR	MO	DAY	TIME HR	MN	LATITUDE DEGREES	LONGITUDE DEGREES	WATER DEPTH METERS	CORR USED	MAGNET FIELD TOTAL GAMMAS	ANOM	GRAV FIELD OBS MGALS	FAA	GRAV MET #
101024707*	61	05	03	19	35	N48.233	W157.508	5201	135			980938	17	S11
101024708	61	05	03	19	37	N48.241	W157.508	5191	135					
101024709	61	05	03	19	40	N48.252	W157.508	5056	127	48670	-202			
101024710	61	05	03	19	45	N48.270	W157.507	4854	117			980945	21	S11
101024711	61	05	03	19	50	N48.289	W157.506	4460	99	48700	-192			
101024712	61	05	03	19	55	N48.308	W157.505	4355	94					
101024713	61	05	03	20	00	N48.326	W157.505	4489	100	48761	-151			
101024714	61	05	03	20	05	N48.345	W157.504	4633	106					
101024800	61	05	03	20	10	N48.363	W157.503	4969	123	48767	-165	980947	15	S11
101024801	61	05	03	20	15	N48.381	W157.502	5191	135					
101024802*	61	05	03	20	20	N48.399	W157.501	5191	135	48738	-213	980948	13	S11
101024803	61	05	03	20	25	N48.417	W157.500	5191	135					
101024900	61	05	03	20	30	N48.435	W157.498	5191	135	48746	-225	980950	11	S11
101024901	61	05	03	20	35	N48.451	W157.496	5191	135					
101024902	61	05	03	20	40	N48.467	W157.494	5191	135	48789	-199	980957	15	S11
101024903	61	05	03	20	45	N48.483	W157.491	5191	135					
101024904	61	05	03	20	50	N48.499	W157.489	5182	134	48823	-183	980960	16	S11
101025000	61	05	03	20	55	N48.515	W157.487	5182	134					
101025001	61	05	03	21	00	N48.531	W157.485	5182	134	48844	-179			
101025002	61	05	03	21	05	N48.547	W157.484	5182	134			980964	15	S11
101025003*	61	05	03	21	10	N48.564	W157.483	5182	134	48836	-205			
101025100	61	05	03	21	15	N48.580	W157.482	5182	134			980969	17	S11
101025101	61	05	03	21	20	N48.597	W157.480	5172	134	48819	-240			
101025102	61	05	03	21	25	N48.613	W157.478	5182	134					
101025200	61	05	03	21	30	N48.630	W157.477	5182	134	48838	-239	980973	17	S11
101025201	61	05	03	21	35	N48.647	W157.476	5182	134					
101025202	61	05	03	21	40	N48.663	W157.474	5182	134	48874	-221	980977	18	S11
101025300	61	05	03	21	45	N48.680	W157.473	5182	134					
101025301	61	05	03	21	50	N48.697	W157.472	5172	134	48921	-192			
101025302	61	05	03	21	55	N48.714	W157.471	5172	134			980981	17	S11
101025400*	61	05	03	22	00	N48.732	W157.470	5172	134	48980	-152			
101025401	61	05	03	22	05	N48.748	W157.469	5172	134			980981	14	S11
101025402	61	05	03	22	10	N48.764	W157.469	5172	134	49033	-116			
101025403	61	05	03	22	15	N48.781	W157.468	5172	134			980983	13	S11
101025404	61	05	03	22	20	N48.797	W157.468	5172	134	49091	-75			
101025405	61	05	03	22	25	N48.814	W157.467	5162	133			980986	13	S11
101025500	61	05	03	22	30	N48.830	W157.467	5162	133	49163	-21			
101025501	61	05	03	22	35	N48.846	W157.466	5152	132			980990	14	S11
101025502	61	05	03	22	40	N48.863	W157.466	5152	132					
101025503	61	05	03	22	45	N48.879	W157.465	5152	132			980993	14	S11
101025504*	61	05	03	22	50	N48.896	W157.464	5143	132					
101025505	61	05	03	22	55	N48.912	W157.464	5133	131			980996	15	S11
101025600	61	05	03	23	00	N48.928	W157.463	5133	131	49268	32			
101025601	61	05	03	23	05	N48.944	W157.462	5133	131			981001	17	S11
101025602	61	05	03	23	10	N48.959	W157.461	5133	131	49330	77			
101025603	61	05	03	23	15	N48.975	W157.459	5133	131					
101025604	61	05	03	23	20	N48.991	W157.458	5143	132	49407	137			
101025605	61	05	03	23	25	N49.006	W157.456	5133	131			981004	14	S11
101025700	61	05	03	23	30	N49.022	W157.455	5133	131	49484	197			
101025701	61	05	03	23	35	N49.038	W157.454	5133	131			981007	14	S11
101025702*	61	05	03	23	40	N49.054	W157.453	5124	131	49574	270			
101025703	61	05	03	23	45	N49.071	W157.452	5114	130			981010	14	S11
101025704	61	05	03	23	50	N49.087	W157.452	5104	130	49681	360			
101025705	61	05	03	23	55	N49.104	W157.451	5104	130			981016	17	S11
101025800	61	05	04	00	00	N49.120	W157.450	5104	130	49767	428			
101025801	61	05	04	00	05	N49.136	W157.449	5104	130			981017	16	S11
101025802	61	05	04	00	10	N49.153	W157.449	5124	131	49769	413			
101025803	61	05	04	00	15	N49.169	W157.448	5104	130			981021	17	S11
101025804	61	05	04	00	20	N49.186	W157.448	5104	130	49689	315			
101025805	61	05	04	00	25	N49.202	W157.447	5104	130			981022	15	S11
101025900*	61	05	04	00	30	N49.218	W157.447	5095	129	49530	139			
101025901	61	05	04	00	35	N49.234	W157.446	5085	129			981028	18	S11
101025902	61	05	04	00	40	N49.250	W157.445	5085	129	49355	-53			
101025903	61	05	04	00	45	N49.266	W157.444	4902	120			981036	23	S11
101025904	61	05	04	00	50	N49.282	W157.443	4652	107	49293	-132			
101025905	61	05	04	00	55	N49.297	W157.442	4489	100			981044	28	S11
101025906	61	05	04	00	57	N49.304	W157.442	4451	98					
101026000	61	05	04	01	00	N49.313	W157.442	4508	101	49438	-3			
101026001	61	05	04	01	05	N49.329	W157.442	4777	113					
101026002	61	05	04	01	10	N49.346	W157.442	4969	123	49592	134			
101026003*	61	05	04	01	15	N49.362	W157.442	5056	127			981047	25	S11
101026004	61	05	04	01	20	N49.378	W157.442	5056	127	49632	157			
101026005	61	05	04	01	25	N49.394	W157.442	5056	127			981047	22	S11
101026100	61	05	04	01	30	N49.410	W157.442	5056	127	49660	168			
101026101	61	05	04	01	35	N49.427	W157.443	5056	127			981047	19	S11
101026102	61	05	04	01	40	N49.443	W157.444	5046	127	49708	199			
101026103	61	05	04	01	45	N49.460	W157.445	5027	126			981054	24	S11
101026104	61	05	04	01	50	N49.477	W157.446	5027	126	49763	237			
101026105	61	05	04	01	55	N49.493	W157.447	5017	125			981057	24	S11
101026200	61	05	04	02	00	N49.510	W157.448	5008	125	49790	247			

LOGICAL NUMBER	DATE YR	MO	DAY	TIME HR	MN	LATITUDE DEGREES	LONGITUDE DEGREES	WATER DEPTH METERS	CORR USED	MAGNET TOTAL GAMMAS	FIELD ANOM	GRAV OBS MGALS	FIELD FAA	GRAV MET #
101026201*	61	05	04	02	05	N49.527	W157.450	5008	125					
101026202	61	05	04	02	10	N49.544	W157.452	4998	124	49780	220	981063	25	S11
101026203	61	05	04	02	15	N49.562	W157.453	4989	124					
101026204	61	05	04	02	20	N49.579	W157.455	4979	123	49733	156	981066	25	S11
101026205	61	05	04	02	25	N49.596	W157.457	4969	123					
101026300	61	05	04	02	30	N49.613	W157.458	4950	122	49657	63	981070	26	S11
101026300	61	05	04	04	30	N49.630	W157.479			49442	-157			
101026300	61	05	04	04	40	N49.631	W157.481			49542	-57			
101026300	61	05	04	04	50	N49.633	W157.482			49771	171			
101026300	61	05	04	05	00	N49.634	W157.484			49913	312			
101026400*	61	05	04	05	05	N49.635	W157.485	4931	121					
101026401	61	05	04	05	10	N49.650	W157.483	4931	121	49881	272			
101026402	61	05	04	05	15	N49.666	W157.481	4921	121			981087	38	S11
101026403	61	05	04	05	20	N49.681	W157.479	4921	121	49820	194			
101026404	61	05	04	05	25	N49.696	W157.477	4921	121			981088	37	S11
101026500	61	05	04	05	30	N49.712	W157.475	4892	119	49735	92			
101026501	61	05	04	05	35	N49.731	W157.474	4883	119					
101026502	61	05	04	05	40	N49.751	W157.472	4902	120	49584	-79	981096	40	S11
101026503	61	05	04	05	45	N49.771	W157.471	4902	120					
101026504	61	05	04	05	50	N49.791	W157.469	4575	104	49380	-305			
101026505*	61	05	04	05	55	N49.810	W157.468	3897	75			981113	51	S11
101026506	61	05	04	05	56	N49.814	W157.468	3887	74					
101026600	61	05	04	06	00	N49.830	W157.467	4259	90	49417	-288			
101026601	61	05	04	06	05	N49.851	W157.466	4815	115					
101026602	61	05	04	06	10	N49.871	W157.466	4911	120	49486	-241	981109	42	S11
101026700	61	05	04	06	15	N49.892	W157.465	4921	121					
101026701	61	05	04	06	20	N49.909	W157.465	4931	121	49436	-311	981108	38	S11
101026702	61	05	04	06	25	N49.926	W157.465	4931	121					
101026800	61	05	04	06	30	N49.943	W157.465	4940	121	49440	-324	981112	39	S11
101026801	61	05	04	06	35	N49.964	W157.470	4950	122					
101026802*	61	05	04	06	40	N49.986	W157.474	4950	122	49475	-310	981107	30	S11
101026803	61	05	04	06	45	N50.007	W157.479	4950	122					
101026804	61	05	04	06	50	N50.028	W157.484	4950	122	49526	-279	981113	32	S11
101026805	61	05	04	06	55	N50.049	W157.489	4950	122					
101026900	61	05	04	07	00	N50.070	W157.493	4940	121	49561	-264	981117	32	S11
101026901	61	05	04	07	05	N50.092	W157.496	4940	121					
101026902	61	05	04	07	10	N50.114	W157.499	4921	121	49555	-291	981126	37	S11
101027000	61	05	04	07	15	N50.137	W157.502	4921	121					
101027001	61	05	04	07	20	N50.157	W157.506	4921	121	49553	-314	981127	34	S11
101027002	61	05	04	07	25	N50.177	W157.509	4911	120					
101027100*	61	05	04	07	30	N50.197	W157.513	4892	119	49572	-315	981128	32	S11
101027101	61	05	04	07	35	N50.217	W157.516	4873	118					
101027102	61	05	04	07	40	N50.237	W157.518	4883	119	49620	-286	981135	35	S11
101027200	61	05	04	07	45	N50.257	W157.520	4883	119					
101027201	61	05	04	07	50	N50.276	W157.521	4883	119	49676	-250			
101027202	61	05	04	07	55	N50.294	W157.521	4883	119					
101027300	61	05	04	08	00	N50.313	W157.522	4883	119	49712	-233	981142	36	S11
101027301	61	05	04	08	05	N50.333	W157.523	4883	119					
101027302	61	05	04	08	10	N50.353	W157.525	4883	119	49718	-247	981144	34	S11
101027303	61	05	04	08	15	N50.373	W157.527	4892	119					
101027304*	61	05	04	08	20	N50.393	W157.528	4892	119	49723	-262			
101027305	61	05	04	08	25	N50.413	W157.530	4911	120					
101027400	61	05	04	08	30	N50.433	W157.532	4911	120	49752	-253			
101027401	61	05	04	08	35	N50.450	W157.531	4921	121			981151	32	S11
101027402	61	05	04	08	40	N50.467	W157.531	4921	121	49794	-228			
101027403	61	05	04	08	45	N50.484	W157.531	4921	121			981156	34	S11
101027404	61	05	04	08	50	N50.501	W157.531	4931	121	49837	-203			
101027405	61	05	04	08	55	N50.518	W157.530	4921	121			981160	35	S11
101027500	61	05	04	09	00	N50.535	W157.530	4921	121	49881	-176			
101027501	61	05	04	09	05	N50.559	W157.531	4921	121			981162	34	S11
101027502*	61	05	04	09	10	N50.583	W157.531	4921	121	49909	-173			
101027503	61	05	04	09	15	N50.607	W157.532	4921	121					
101027504	61	05	04	09	20	N50.631	W157.532	4921	121	49943	-163	981170	35	S11
101027505	61	05	04	09	25	N50.654	W157.533	4921	121					
101027600	61	05	04	09	30	N50.678	W157.533	4921	121	49974	-156	981173	34	S11
101027601	61	05	04	09	35	N50.699	W157.534	4921	121					
101027602	61	05	04	09	40	N50.720	W157.534	4921	121	50002	-149	981175	33	S11
101027603	61	05	04	09	45	N50.741	W157.534	4921	121					
101027604	61	05	04	09	50	N50.762	W157.534	4921	121	50045	-128	981178	32	S11
101027605	61	05	04	09	55	N50.782	W157.535	4921	121					
101027700*	61	05	04	10	00	N50.803	W157.535	4911	120	50087	-107	981187	37	S11
101027701	61	05	04	10	05	N50.824	W157.536	4911	120					
101027702	61	05	04	10	10	N50.844	W157.537	4892	119	50111	-103	981190	37	S11
101027703	61	05	04	10	15	N50.865	W157.538	4873	118					
101027704	61	05	04	10	20	N50.886	W157.539	4873	118	50175	-60	981193	36	S11
101027705	61	05	04	10	25	N50.906	W157.541	4873	118					
101027800	61	05	04	10	30	N50.927	W157.542	4883	119	50263	7	981196	35	S11
101027801	61	05	04	10	35	N50.946	W157.542	4892	119					
101027802	61	05	04	10	40	N50.965	W157.542	4892	119	50453	178	981198	34	S11
101027803	61	05	04	10	45	N50.984	W157.542	4902	120					

LOGICAL NUMBER	DATE YR	MO	DAY	TIME HR	MN	LATITUDE DEGREES	LONGITUDE DEGREES	WATER DEPTH METERS	CORR USED	MAGNET FIELD TOTAL GAMMAS	ANOM	GRAV FIELD OBS MGALS	FAA	GRAV MET #
101027804*	61	05	04	10	50	N51.003	W157.543	4911	120	50575	281	981201	34	S11
101027805	61	05	04	10	55	N51.022	W157.543	4911	120					
101027900	61	05	04	11	00	N51.042	W157.543	4892	119	50427	113	981203	32	S11
101027900	61	05	04	11	10	N51.081	W157.544			50203	-131			
101027901	61	05	04	11	15	N51.100	W157.545	4854	117					
101027902	61	05	04	11	20	N51.119	W157.546	4767	113	50190	-163	981210	32	S11
101027903	61	05	04	11	25	N51.139	W157.546	4738	112					
101028000	61	05	04	11	30	N51.158	W157.547	4863	118	50306	-66	981211	30	S11
101028001	61	05	04	11	35	N51.178	W157.546	4873	118					
101028002	61	05	04	11	40	N51.198	W157.546	4854	117	50455	62	981216	31	S11
101028003*	61	05	04	11	45	N51.217	W157.545	4863	118					
101028004	61	05	04	11	50	N51.237	W157.544	4854	117	50571	158	981220	32	S11
101028005	61	05	04	11	55	N51.257	W157.544	4834	116					
101028100	61	05	04	12	00	N51.277	W157.543	4834	116	50536	103	981224	32	S11
101028101	61	05	04	12	05	N51.296	W157.544	4834	116					
101028102	61	05	04	12	10	N51.316	W157.544	4844	117	50388	-65	981222	27	S11
101028103	61	05	04	12	15	N51.336	W157.544	4873	118					
101028104	61	05	04	12	20	N51.356	W157.544	4873	118	50419	-54	981225	26	S11
101028105	61	05	04	12	25	N51.375	W157.545	4863	118					
101028200	61	05	04	12	30	N51.395	W157.545	4854	117	50523	31	981228	26	S11
101028201*	61	05	04	12	35	N51.414	W157.544	4729	111					
101028202	61	05	04	12	40	N51.433	W157.542	4806	115	50651	139			
101028203	61	05	04	12	45	N51.452	W157.541	4834	116			981236	29	S11
101028204	61	05	04	12	50	N51.472	W157.539	4834	116	50822	290			
101028205	61	05	04	12	55	N51.491	W157.538	4825	116			981239	28	S11
101028300	61	05	04	13	00	N51.510	W157.537	4825	116	50915	363			
101028301	61	05	04	13	05	N51.529	W157.537	4825	116			981240	26	S11
101028302	61	05	04	13	10	N51.549	W157.537	4825	116	50948	376			
101028303	61	05	04	13	15	N51.568	W157.537	4806	115					
101028304	61	05	04	13	20	N51.588	W157.537	4806	115	50904	313			
101028305*	61	05	04	13	25	N51.607	W157.537	4806	115			981244	23	S11
101028400	61	05	04	13	30	N51.627	W157.537	4806	115	50846	235			
101028401	61	05	04	13	35	N51.646	W157.536	4806	115			981250	26	S11
101028402	61	05	04	13	40	N51.665	W157.536	4806	115	50739	109			
101028403	61	05	04	13	45	N51.684	W157.536	4806	115			981254	26	S11
101028404	61	05	04	13	50	N51.703	W157.536	4806	115	50605	-44			
101028405	61	05	04	13	55	N51.722	W157.535	4806	115			981258	27	S11
101028500	61	05	04	14	00	N51.742	W157.535	4796	114	50558	-111			
101028501	61	05	04	14	05	N51.762	W157.535	4796	114			981257	23	S11
101028502	61	05	04	14	10	N51.782	W157.535	4786	114	50497	-192			
101028503*	61	05	04	14	15	N51.802	W157.535	4777	113					
101028504	61	05	04	14	20	N51.822	W157.535	4786	114	50412	-297	981268	28	S11
101028505	61	05	04	14	25	N51.842	W157.535	4777	113					
101028600	61	05	04	14	30	N51.862	W157.535	4767	113	50477	-252	981273	30	S11
101028601	61	05	04	14	35	N51.882	W157.536	4758	112					
101028602	61	05	04	14	40	N51.902	W157.536	4758	112	50669	-80	981273	26	S11
101028603	61	05	04	14	45	N51.922	W157.537	4758	112					
101028604	61	05	04	14	50	N51.943	W157.537	4738	112	50772	3	981276	26	S11
101028605	61	05	04	14	55	N51.963	W157.538	4738	112					
101028700	61	05	04	15	00	N51.983	W157.538	4729	111	50767	-22	981278	24	S11
101028701*	61	05	04	15	05	N52.002	W157.537	4719	111					
101028702	61	05	04	15	10	N52.022	W157.536	4700	110	50702	-107	981285	28	S11
101028703	61	05	04	15	15	N52.041	W157.534	4700	110					
101028704	61	05	04	15	20	N52.060	W157.533	4700	110	50719	-109	981289	28	S11
101028705	61	05	04	15	25	N52.079	W157.531	4700	110					
101028800	61	05	04	15	30	N52.098	W157.530	4700	110	50754	-94	981293	29	S11
101028801	61	05	04	15	35	N52.118	W157.529	4671	108					
101028802	61	05	04	15	40	N52.138	W157.528	4671	108	50781	-87	981298	31	S11
101028803	61	05	04	15	45	N52.158	W157.527	4671	108					
101028804	61	05	04	15	50	N52.178	W157.527	4662	108	50813	-75	981301	30	S11
101028805*	61	05	04	15	55	N52.198	W157.526	4662	108					
101028900	61	05	04	16	00	N52.218	W157.525	4652	107	50873	-35			
101028901	61	05	04	16	05	N52.237	W157.523	4662	108			981305	29	S11
101028902	61	05	04	16	10	N52.257	W157.521	4662	108	50928	0			
101028903	61	05	04	16	15	N52.276	W157.519	4671	108			981308	29	S11
101028904	61	05	04	16	20	N52.295	W157.517	4671	108	50961	13			
101028905	61	05	04	16	25	N52.314	W157.515	4671	108			981315	32	S11
101029000	61	05	04	16	30	N52.333	W157.513	4662	108	50875	-92			
101029001	61	05	04	16	35	N52.352	W157.509	4671	108			981322	36	S11
101029002	61	05	04	16	40	N52.371	W157.504	4671	108	50787	-201			
101029003*	61	05	04	16	45	N52.390	W157.500	4642	107			981330	41	S11
101029004	61	05	04	16	50	N52.409	W157.496	4642	107	50873	-135			
101029005	61	05	04	16	55	N52.428	W157.491	4662	108			981335	42	S11
101029100	61	05	04	17	00	N52.447	W157.487	4662	108	50957	-71			
101029101	61	05	04	17	05	N52.465	W157.485	4671	108			981336	40	S11
101029102	61	05	04	17	10	N52.484	W157.483	4671	108	51023	-24			
101029103	61	05	04	17	15	N52.502	W157.482	4662	108			981336	37	S11
101029104	61	05	04	17	20	N52.521	W157.480	4642	107	51101	35			
101029105	61	05	04	17	25	N52.540	W157.478	4614	106			981343	40	S11
101029106	61	05	04	17	27	N52.547	W157.478	4537	102					

LOGICAL NUMBER	DATE YR	MO	DAY	TIME HR	MN	LATITUDE DEGREES	LONGITUDE DEGREES	WATER DEPTH METERS	CORR USED	MAGNET FIELD TOTAL GAMMAS	ANOM	GRAV FIELD OBS MGALS	FAA	GRAV MET #
101029200*	61	05	04	17	30	N52.558	W157.477	4633	106	51170	85			
101029201	61	05	04	17	35	N52.577	W157.473	4652	107			981349	43	S11
101029202	61	05	04	17	40	N52.595	W157.469	4642	107	51262	158			
101029203	61	05	04	17	45	N52.613	W157.466	4662	108			981354	45	S11
101029204	61	05	04	17	50	N52.632	W157.462	4662	108	51356	233			
101029205	61	05	04	17	55	N52.650	W157.459	4662	108			981355	43	S11
101029300	61	05	04	18	00	N52.668	W157.455	4662	108	51441	299			
101029400	61	05	04	18	05	N52.687	W157.460	4662	108			981355	40	S11
101029401	61	05	04	18	10	N52.705	W157.460	4662	108	51511	351			
101029402	61	05	04	18	15	N52.724	W157.460	4642	107			981359	40	S11
101029403*	61	05	04	18	20	N52.743	W157.460	4642	107	51509	331			
101029404	61	05	04	18	25	N52.761	W157.460	4633	106			981361	39	S11
101029500	61	05	04	18	30	N52.780	W157.460	4623	106	51416	220			
101029501	61	05	04	18	35	N52.800	W157.465	4623	106			981361	36	S11
101029502	61	05	04	18	40	N52.821	W157.469	4633	106	51389	174	981358	31	S11
101029503	61	05	04	18	45	N52.841	W157.474	4623	106					
101029504	61	05	04	18	50	N52.861	W157.479	4623	106	51446	213	981362	31	S11
101029505	61	05	04	18	55	N52.881	W157.484	4633	106					
101029600	61	05	04	19	00	N52.902	W157.488	4633	106	51482	231	981363	29	S11
101029601	61	05	04	19	05	N52.922	W157.493	4633	106					
101029602*	61	05	04	19	10	N52.943	W157.498	4633	106	51491	221	981370	32	S11
101029603	61	05	04	19	15	N52.964	W157.502	4633	106					
101029604	61	05	04	19	20	N52.985	W157.507	4633	106	51468	179	981372	31	S11
101029605	61	05	04	19	25	N53.006	W157.512	4623	106					
101029700	61	05	04	19	30	N53.027	W157.517	4614	106	51432	124	981378	33	S11
101029701	61	05	04	19	35	N53.048	W157.520	4623	106					
101029702	61	05	04	19	40	N53.069	W157.523	4623	106	51385	58			
101029703	61	05	04	19	45	N53.090	W157.526	4623	106			981386	36	S11
101029704	61	05	04	19	50	N53.111	W157.529	4623	106	51389	42			
101029705	61	05	04	19	55	N53.132	W157.532	4604	105			981390	36	S11
101029800*	61	05	04	20	00	N53.153	W157.535	4604	105	51398	32			
101029801	61	05	04	20	05	N53.173	W157.534	4614	106			981398	40	S11
101029802	61	05	04	20	10	N53.193	W157.533	4575	104	51367	-19			
101029803	61	05	04	20	15	N53.212	W157.532	4604	105			981405	44	S11
101029804	61	05	04	20	20	N53.232	W157.532	4604	105	51342	-63			
101029805	61	05	04	20	25	N53.252	W157.531	4604	105			981404	40	S11
101029900	61	05	04	20	30	N53.272	W157.530	4614	106	51353	-72			
101029901	61	05	04	20	35	N53.291	W157.529	4633	106			981407	39	S11
101029902	61	05	04	20	40	N53.310	W157.528	4642	107	51371	-73			
101029903	61	05	04	20	45	N53.329	W157.527	4652	107			981412	41	S11
101029904*	61	05	04	20	50	N53.348	W157.527	4662	108	51351	-111			
101029905	61	05	04	20	55	N53.367	W157.526	4681	109			981415	41	S11
101030000	61	05	04	21	00	N53.387	W157.525	4710	110	51356	-125			
101030001	61	05	04	21	05	N53.404	W157.536	4710	110					
101030002	61	05	04	21	10	N53.421	W157.546	4700	110	51495	1			
101030003	61	05	04	21	15	N53.437	W157.557	4719	111					
101030004	61	05	04	21	20	N53.454	W157.567	4719	111	51711	204			
101030005	61	05	04	21	25	N53.471	W157.578	4738	112					
101030100	61	05	04	21	30	N53.488	W157.588	4748	112	51797	277			
101030101	61	05	04	21	35	N53.506	W157.591	4758	112					
101030102*	61	05	04	21	40	N53.524	W157.593	4767	113	51727	191	981413	25	S11
101030103	61	05	04	21	45	N53.542	W157.595	4767	113					
101030104	61	05	04	21	50	N53.561	W157.597	4767	113	51629	76	981414	23	S11
101030105	61	05	04	21	55	N53.579	W157.599	4767	113					
101030200	61	05	04	22	00	N53.597	W157.602	4796	114	51606	36	981414	20	S11
101030201	61	05	04	22	05	N53.615	W157.604	4806	115					
101030202	61	05	04	22	10	N53.634	W157.606	4825	116	51561	-26	981415	18	S11
101030203	61	05	04	22	15	N53.652	W157.608	4834	116					
101030204	61	05	04	22	20	N53.671	W157.611	4844	117	51437	-167	981413	12	S11
101030205	61	05	04	22	25	N53.690	W157.613	4873	118					
101030300*	61	05	04	22	30	N53.708	W157.615	4902	120	51309	-312	981411	7	S11
101030301	61	05	04	22	35	N53.727	W157.616	4960	123					
101030302	61	05	04	22	40	N53.746	W157.617	4950	122	51248	-391	981410	3	S11
101030303	61	05	04	22	45	N53.764	W157.618	4998	124					
101030304	61	05	04	22	50	N53.783	W157.619	5027	126	51326	-331	981405	-5	S11
101030305	61	05	04	22	55	N53.801	W157.621	5124	131			981403	-9	S11
101030400	61	05	04	23	00	N53.820	W157.622	5172	134	51522	-152	981400	-14	S11
101030401	61	05	04	23	05	N53.838	W157.624	5327	142			981389	-26	S11
101030402	61	05	04	23	10	N53.857	W157.626	5346	143	51581	-110			
101030403	61	05	04	23	15	N53.875	W157.628	5462	149			981386	-32	S11
101030404*	61	05	04	23	20	N53.893	W157.631	5530	153	51550	-157			
101030405	61	05	04	23	25	N53.912	W157.633	5646	160			981379	-42	S11
101030500	61	05	04	23	30	N53.930	W157.635	5695	163	51747	23			
101030501	61	05	04	23	35	N53.949	W157.637	5685	162			981373	-52	S11
101030502	61	05	04	23	40	N53.967	W157.639	5782	168	51768	27			
101030503	61	05	04	23	45	N53.986	W157.641	5880	174			981370	-58	S11
101033000	61	05	05	10	30	N53.992	W157.447	5666	161	51873	89	981383	-45	S11
101033001	61	05	05	10	35	N53.978	W157.447	5627	159					
101033002	61	05	05	10	40	N53.964	W157.447	5598	157	51775	5			
101033003	61	05	05	10	45	N53.951	W157.447	5491	151					

LOGICAL NUMBER	DATE YR	MO	DAY	TIME HR	MN	LATITUDE DEGREES	LONGITUDE DEGREES	WATER DEPTH METERS	CORR USED	MAGNET TOTAL GAMMAS	FIELD ANOM	GRAV FIELD OBS MGALS	FAA	GRAV MET #
101033004*	61	05	05	10	50	N53.937	W157.448	5491	151	51615	-142	981393	-31	S11
101033005	61	05	05	10	55	N53.924	W157.448	5472	150					
101033100	61	05	05	11	00	N53.910	W157.448	5462	149	51593	-152			
101033101	61	05	05	11	05	N53.894	W157.449	5336	142					
101033102	61	05	05	11	10	N53.877	W157.449	5297	140	51692	-37			
101033103	61	05	05	11	15	N53.861	W157.449	5182	134					
101033104	61	05	05	11	20	N53.844	W157.449	5124	131	51565	-148	981410	-6	S11
101033105	61	05	05	11	25	N53.828	W157.450	5104	130					
101033200	61	05	05	11	30	N53.812	W157.450	5037	126	51394	-304			
101033201	61	05	05	11	35	N53.795	W157.450	5008	125					
101033202*	61	05	05	11	40	N53.779	W157.450	4979	123	51322	-360			
101033203	61	05	05	11	45	N53.762	W157.450	4950	122					
101033204	61	05	05	11	50	N53.746	W157.450	4931	121	51335	-331			
101033205	61	05	05	11	55	N53.730	W157.450	4892	119					
101033300	61	05	05	12	00	N53.713	W157.450	4873	118	51443	-207			
101033301	61	05	05	12	05	N53.697	W157.450	4834	116			981428	25	S11
101033302	61	05	05	12	10	N53.682	W157.451	4834	116	51563	-72			
101033303	61	05	05	12	15	N53.666	W157.451	4844	117			981428	28	S11
101033304	61	05	05	12	20	N53.650	W157.451	4844	117	51672	52			
101033305	61	05	05	12	25	N53.634	W157.451	4825	116					
101033400*	61	05	05	12	30	N53.618	W157.452	4796	114	51711	107			
101033401	61	05	05	12	35	N53.602	W157.452	4777	113			981431	36	S11
101033402	61	05	05	12	40	N53.586	W157.453	4758	112	51733	144			
101033403	61	05	05	12	45	N53.569	W157.453	4758	112					
101033404	61	05	05	12	50	N53.553	W157.454	4748	112	51816	243	981427	37	S11
101033405	61	05	05	12	55	N53.536	W157.454	4758	112					
101033500	61	05	05	13	00	N53.520	W157.455	4748	112	51898	341			
101033501	61	05	05	13	05	N53.504	W157.456	4738	112			981425	39	S11
101033502	61	05	05	13	10	N53.488	W157.456	4729	111	51907	366			
101033503	61	05	05	13	15	N53.472	W157.457	4719	111			981422	39	S11
101033504*	61	05	05	13	20	N53.456	W157.457	4700	110	51754	228			
101033505	61	05	05	13	25	N53.439	W157.458	4700	110					
101033600	61	05	05	13	30	N53.423	W157.458	4700	110	51531	21			
101033601	61	05	05	13	35	N53.407	W157.459	4700	110			981420	42	S11
101033602	61	05	05	13	40	N53.391	W157.461	4700	110	51383	-111			
101033603	61	05	05	13	45	N53.374	W157.462	4681	109			981416	41	S11
101033604	61	05	05	13	50	N53.358	W157.463	4671	108	51349	-128			
101033605	61	05	05	13	55	N53.341	W157.464	4671	108					
101033700	61	05	05	14	00	N53.325	W157.465	4671	108	51362	-99			
101033701	61	05	05	14	05	N53.308	W157.465	4662	108			981420	51	S11
101033702*	61	05	05	14	10	N53.292	W157.465	4642	107	51356	-89			
101033703	61	05	05	14	15	N53.275	W157.465	4623	106			981414	48	S11
101033704	61	05	05	14	20	N53.258	W157.465	4633	106	51338	-91			
101033705	61	05	05	14	25	N53.242	W157.465	4633	106					
101033800	61	05	05	14	30	N53.225	W157.465	4614	106	51340	-73			
101033801	61	05	05	14	35	N53.210	W157.465	4594	105					
101033802	61	05	05	14	40	N53.194	W157.466	4566	103	51374	-23	981399	40	S11
101033803	61	05	05	14	45	N53.179	W157.466	4575	104					
101033804	61	05	05	14	50	N53.164	W157.466	4614	106	51396	13			
101033805	61	05	05	14	55	N53.149	W157.466	4614	106			981396	41	S11
101033900*	61	05	05	15	00	N53.133	W157.467	4614	106	51392	24			
101033901	61	05	05	15	05	N53.118	W157.468	4623	106					
101033902	61	05	05	15	10	N53.103	W157.469	4623	106	51358	5			
101033903	61	05	05	15	15	N53.088	W157.470	4623	106			981386	36	S11
101033904	61	05	05	15	20	N53.073	W157.471	4614	106	51349	11			
101033905	61	05	05	15	25	N53.058	W157.472	4623	106					
101034000	61	05	05	15	30	N53.043	W157.473	4614	106	51374	51	981383	37	S11
101034001	61	05	05	15	35	N53.028	W157.474	4623	106					
101034002	61	05	05	15	40	N53.013	W157.475	4623	106	51380	72			
101034003	61	05	05	15	45	N52.998	W157.476	4633	106			981378	36	S11
101034004*	61	05	05	15	50	N52.983	W157.477	4623	106	51360	67			
101034005	61	05	05	15	55	N52.968	W157.477	4623	106					
101034100	61	05	05	16	00	N52.953	W157.478	4623	106	51329	51			
101034101	61	05	05	16	05	N52.937	W157.479	4633	106			981372	35	S11
101034102	61	05	05	16	10	N52.922	W157.479	4623	106	51356	93			
101034103	61	05	05	16	15	N52.906	W157.479	4623	106					
101034104	61	05	05	16	20	N52.890	W157.479	4633	106	51416	169			
101034105	61	05	05	16	25	N52.874	W157.480	4623	106					
101034200	61	05	05	16	30	N52.858	W157.480	4614	106	51443	212	981370	40	S11
101034201	61	05	05	16	35	N52.842	W157.480	4614	106					
101034202*	61	05	05	16	40	N52.826	W157.479	4623	106	51452	236	981367	40	S11
101034203	61	05	05	16	45	N52.810	W157.479	4623	106					
101034204	61	05	05	16	50	N52.794	W157.479	4633	106	51500	300			
101034205	61	05	05	16	55	N52.778	W157.479	4633	106			981365	42	S11
101034300	61	05	05	17	00	N52.762	W157.478	4633	106	51518	333			
101034301	61	05	05	17	05	N52.746	W157.478	4633	106			981362	42	S11
101034302	61	05	05	17	10	N52.730	W157.477	4642	107	51509	340			
101034303	61	05	05	17	15	N52.714	W157.477	4642	107					
101034304	61	05	05	17	20	N52.698	W157.476	4652	107	51464	310			
101034305	61	05	05	17	25	N52.682	W157.476	4642	107					

LOGICAL NUMBER	DATE YR	MO	DAY	TIME HR	MN	LATITUDE DEGREES	LONGITUDE DEGREES	WATER DEPTH METERS	CORR USED	MAGNET FIELD TOTAL GAMMAS	ANOM	GRAV FIELD OBS MGALS	FAA	GRAV MET #
101034400*	61	05	05	17	30	N52.667	W157.475	4642	107	51396	258			
101034401	61	05	05	17	35	N52.651	W157.474	4642	107					
101034402	61	05	05	17	40	N52.634	W157.474	4642	107	51342	219	981351	40	S11
101034403	61	05	05	17	45	N52.618	W157.473	4642	107					
101034404	61	05	05	17	50	N52.602	W157.473	4642	107	51284	177			
101034405	61	05	05	17	55	N52.586	W157.472	4652	107			981349	42	S11
101034500	61	05	05	18	00	N52.570	W157.472	4652	107	51203	112			
101034501	61	05	05	18	05	N52.553	W157.472	4642	107					
101034502	61	05	05	18	10	N52.537	W157.472	4642	107	51125	50			
101034600	61	05	05	18	15	N52.520	W157.472	4633	106			981347	46	S11
101034601*	61	05	05	18	20	N52.504	W157.472	4633	106	51043	-16			
101034602	61	05	05	18	25	N52.489	W157.473	4633	106					
101034700	61	05	05	18	30	N52.473	W157.473	4662	108	50983	-60			
101034701	61	05	05	18	35	N52.458	W157.475	4652	107			981340	45	S11
101034702	61	05	05	18	40	N52.442	W157.477	4652	107	50924	-103			
101034703	61	05	05	18	45	N52.427	W157.478	4642	107					
101034704	61	05	05	18	50	N52.411	W157.480	4623	106	50880	-132	981330	39	S11
101034705	61	05	05	18	55	N52.396	W157.482	4614	106					
101034800	61	05	05	19	00	N52.380	W157.483	4594	105	50827	-169			
101034801	61	05	05	19	05	N52.364	W157.483	4604	105					
101034802*	61	05	05	19	10	N52.348	W157.483	4642	107	50840	-140			
101034900	61	05	05	19	15	N52.332	W157.483	4642	107					
101034901	61	05	05	19	20	N52.316	W157.484	4652	107	50904	-60			
101034902	61	05	05	19	25	N52.299	W157.486	4662	108					
101035000	61	05	05	19	30	N52.283	W157.487	4662	108	50939	-8			
101035001	61	05	05	19	35	N52.267	W157.485	4652	107			981317	38	S11
101035002	61	05	05	19	40	N52.250	W157.484	4652	107	50924	-7			
101035003	61	05	05	19	45	N52.233	W157.482	4642	107					
101035004	61	05	05	19	50	N52.217	W157.481	4652	107	50875	-40			
101035005	61	05	05	19	55	N52.200	W157.480	4662	108			981317	44	S11
101035100*	61	05	05	20	00	N52.183	W157.478	4662	108	50829	-70			
101035101	61	05	05	20	05	N52.168	W157.479	4662	108					
101035102	61	05	05	20	10	N52.152	W157.480	4671	108	50787	-96			
101035103	61	05	05	20	15	N52.137	W157.481	4681	109			981306	39	S11
101035104	61	05	05	20	20	N52.121	W157.482	4681	109	50750	-117			
101035105	61	05	05	20	25	N52.106	W157.482	4681	109					
101035200	61	05	05	20	30	N52.090	W157.483	4700	110	50739	-113	981309	46	S11
101035201	61	05	05	20	35	N52.075	W157.482	4710	110					
101035202	61	05	05	20	40	N52.060	W157.482	4710	110	50752	-85			
101035203	61	05	05	20	45	N52.045	W157.481	4719	111					
101035204*	61	05	05	20	50	N52.030	W157.480	4729	111	50765	-57			
101035205	61	05	05	20	55	N52.015	W157.479	4729	111			981301	44	S11
101035300	61	05	05	21	00	N52.000	W157.478	4729	111	50770	-38			
101035301	61	05	05	21	05	N51.985	W157.477	4738	112					
101035302	61	05	05	21	10	N51.969	W157.477	4738	112	50752	-40	981299	46	S11
101035303	61	05	05	21	15	N51.954	W157.476	4748	112					
101035304	61	05	05	21	20	N51.939	W157.475	4748	112	50765	-13			
101035305	61	05	05	21	25	N51.924	W157.474	4758	112					
101035400	61	05	05	21	30	N51.908	W157.473	4758	112	50734	-29			
101035401	61	05	05	21	35	N51.894	W157.474	4767	113					
101035402*	61	05	05	21	40	N51.880	W157.475	4767	113	50610	-138			
101035403	61	05	05	21	45	N51.866	W157.476	4777	113					
101035404	61	05	05	21	50	N51.852	W157.477	4777	113	50442	-292			
101035405	61	05	05	21	55	N51.837	W157.477	4777	113			981283	42	S11
101035500	61	05	05	22	00	N51.823	W157.478	4786	114	50326	-393			
101035501	61	05	05	22	05	N51.809	W157.479	4786	114			981280	42	S11
101035502	61	05	05	22	10	N51.794	W157.480	4796	114	50296	-408			
101035503	61	05	05	22	15	N51.780	W157.481	4796	114					
101035504	61	05	05	22	20	N51.766	W157.482	4796	114	50311	-379			
101035505	61	05	05	22	25	N51.751	W157.482	4806	115					
101035600*	61	05	05	22	30	N51.737	W157.483	4806	115	50330	-345			
101035601	61	05	05	22	35	N51.723	W157.484	4806	115					
101035602	61	05	05	22	40	N51.709	W157.485	4806	115	50330	-331			
101035603	61	05	05	22	45	N51.696	W157.486	4815	115					
101035604	61	05	05	22	50	N51.682	W157.487	4815	115	50343	-304			
101035605	61	05	05	22	55	N51.669	W157.487	4815	115			981265	39	S11
101035700	61	05	05	23	00	N51.655	W157.488	4815	115	50393	-240			
101035701	61	05	05	23	05	N51.642	W157.488	4815	115					
101035702	61	05	05	23	10	N51.628	W157.488	4825	116	50462	-158			
101035703	61	05	05	23	15	N51.615	W157.488	4825	116					
101035704*	61	05	05	23	20	N51.602	W157.488	4825	116	50560	-47			
101035705	61	05	05	23	25	N51.588	W157.488	4825	116					
101035800	61	05	05	23	30	N51.575	W157.488	4825	116	50636	43			
101035801	61	05	05	23	35	N51.562	W157.488	4825	116					
101035802	61	05	05	23	40	N51.549	W157.488	4825	116	50686	106			
101035803	61	05	05	23	45	N51.537	W157.487	4825	116					
101035804	61	05	05	23	50	N51.524	W157.487	4825	116	50695	127			
101035805	61	05	05	23	55	N51.511	W157.487	4825	116					
101035900	61	05	06	00	00	N51.498	W157.487	4825	116	50682	128			
101035901	61	05	06	00	05	N51.499	W157.463	4834	116					

LOGICAL NUMBER	DATE YR	MO	DAY	TIME HR	MN	LATITUDE DEGREES	LONGITUDE DEGREES	WATER DEPTH METERS	CORR USED	MAGNET FIELD TOTAL GAMMAS	ANOM	GRAV FIELD OBS MGALS	FAA	GRAV MET #
101035902*	61	05	06	00	10	N51.500	W157.439			50510	-54			
101035903	61	05	06	00	15	N51.501	W157.416	4825	116					
101035904	61	05	06	00	20	N51.502	W157.392	4834	116	50406	-167			
101035905	61	05	06	00	25	N51.502	W157.369	4834	116					
101036000	61	05	06	00	30	N51.503	W157.345	4834	116	50354	-228			
101036001	61	05	06	00	35	N51.504	W157.321	4834	116					
101036002	61	05	06	00	40	N51.504	W157.297	4834	116	50343	-248			
101036003	61	05	06	00	45	N51.504	W157.272	4834	116					
101036004	61	05	06	00	50	N51.504	W157.248	4834	116	50319	-280			
101036005	61	05	06	00	55	N51.505	W157.224	4508	101					
101036100*	61	05	06	01	00	N51.505	W157.200	4479	99	50274	-334			
101036101	61	05	06	01	05	N51.494	W157.200	4432	97					
101036102	61	05	06	01	10	N51.482	W157.201	4671	108	50237	-359			
101036103	61	05	06	01	15	N51.471	W157.201	4825	116					
101036104	61	05	06	01	20	N51.459	W157.201	4834	116	50280	-305			
101036105	61	05	06	01	25	N51.448	W157.201	4844	117					
101036200	61	05	06	01	30	N51.437	W157.202	4854	117	50341	-233			
101036201	61	05	06	01	35	N51.424	W157.202	4854	117					
101036202	61	05	06	01	40	N51.411	W157.202	4854	117	50369	-192			
101036203	61	05	06	01	45	N51.397	W157.202	4863	118					
101036204*	61	05	06	01	50	N51.384	W157.202	4863	118	50362	-185			
101036205	61	05	06	01	55	N51.371	W157.202	4863	118					
101036300	61	05	06	02	00	N51.358	W157.202	4863	118	50341	-193			
101036301	61	05	06	02	05	N51.345	W157.202	4863	118					
101036302	61	05	06	02	10	N51.332	W157.202	4873	118	50313	-208			
101036303	61	05	06	02	15	N51.319	W157.202	4873	118					
101036304	61	05	06	02	20	N51.306	W157.202	4873	118	50270	-238			
101036305	61	05	06	02	25	N51.293	W157.202	4873	118					
101036400	61	05	06	02	30	N51.280	W157.202	4883	119	50225	-270			
101036401	61	05	06	02	35	N51.268	W157.202	4883	119					
101036402*	61	05	06	02	40	N51.256	W157.202	4883	119	50182	-300			
101036403	61	05	06	02	45	N51.244	W157.202	4883	119					
101036404	61	05	06	02	50	N51.232	W157.202	4883	119	50145	-325			
101036405	61	05	06	02	55	N51.220	W157.202	4883	119					
101036500	61	05	06	03	00	N51.208	W157.202	4873	118	50117	-341			
101036501	61	05	06	03	05	N51.199	W157.202	4873	118					
101036502	61	05	06	03	10	N51.191	W157.202	4873	118	50117	-333			
101036503	61	05	06	03	15	N51.182	W157.202	4863	118					
101036504	61	05	06	03	20	N51.173	W157.203	4863	118	50126	-314			
101036505	61	05	06	03	25	N51.164	W157.203	4873	118					
101036600*	61	05	06	03	30	N51.155	W157.203	4873	118	50139	-292			
101036601	61	05	06	03	35	N51.146	W157.203	4873	118					
101036602	61	05	06	03	40	N51.137	W157.203	4873	118	50162	-260			
101036603	61	05	06	03	45	N51.128	W157.203	4873	118					
101036604	61	05	06	03	50	N51.119	W157.203	4892	119	50169	-244			
101036605	61	05	06	03	55	N51.111	W157.203	4902	120					
101036700	61	05	06	04	00	N51.102	W157.203	4902	120	50175	-229			
101036701	61	05	06	04	05	N51.092	W157.203	4902	120					
101036702	61	05	06	04	10	N51.083	W157.203	4902	120	50171	-224			
101036703	61	05	06	04	15	N51.073	W157.203	4911	120					
101036704*	61	05	06	04	20	N51.064	W157.203	4911	120	50179	-206			
101036705	61	05	06	04	25	N51.054	W157.203	4911	120					
101036800	61	05	06	04	30	N51.045	W157.203	4911	120	50175	-201			
101036801	61	05	06	04	35	N51.035	W157.204	4921	121					
101036802	61	05	06	04	40	N51.025	W157.204	4921	121	50164	-201			
101036803	61	05	06	04	45	N51.015	W157.204	4921	121					
101036804	61	05	06	04	50	N51.005	W157.204	4921	121	50158	-197			
101036805	61	05	06	04	55	N50.995	W157.205	4921	121					
101036900	61	05	06	05	00	N50.985	W157.205	4921	121	50143	-202			
101036901	61	05	06	05	05	N50.974	W157.203	4921	121					
101036902*	61	05	06	05	10	N50.963	W157.201	4921	121	50137	-197			
101036903	61	05	06	05	15	N50.952	W157.199	4911	120					
101036904	61	05	06	05	20	N50.942	W157.197	4911	120	50137	-187			
101036905	61	05	06	05	25	N50.931	W157.195	4911	120					
101037000	61	05	06	05	30	N50.920	W157.193	4911	120	50147	-167			
101037001	61	05	06	05	35	N50.909	W157.192	4911	120					
101037002	61	05	06	05	40	N50.898	W157.191	4911	120	50179	-124			
101037003	61	05	06	05	45	N50.887	W157.190	4911	120					
101037004	61	05	06	05	50	N50.876	W157.189	4911	120	50218	-74			
101037005	61	05	06	05	55	N50.864	W157.188	4911	120					
101037100*	61	05	06	06	00	N50.853	W157.187	4911	120	50278	-3			
101037101	61	05	06	06	05	N50.839	W157.186	4911	120					
101037102	61	05	06	06	10	N50.824	W157.184	4911	120	50343	76			
101037103	61	05	06	06	15	N50.810	W157.183	4911	120					
101037104	61	05	06	06	20	N50.796	W157.182	4911	120	50419	166			
101037105	61	05	06	06	25	N50.781	W157.181	4911	120					
101037200	61	05	06	06	30	N50.767	W157.180	4902	120	50471	233			
101037201	61	05	06	06	35	N50.752	W157.179	4911	120					
101037202	61	05	06	06	40	N50.737	W157.179	4834	116	50425	202			
101037203	61	05	06	06	45	N50.722	W157.178	4451	98					

LOGICAL NUMBER	DATE YR	MO	DAY	TIME HR	MN	LATITUDE DEGREES	LONGITUDE DEGREES	WATER DEPTH METERS	CORR USED	MAGNET FIELD TOTAL GAMMAS	ANOM	GRAV FIELD OBS MGALS	FAA	GRAV MET #
101037204*	61	05	06	06	50	N50.708	W157.178	4269	90	50229	20			
101037205	61	05	06	06	51	N50.705	W157.178	4259	90					
101037206	61	05	06	06	55	N50.693	W157.177	4288	91					
101037300	61	05	06	07	00	N50.678	W157.177	4422	97	50094	-100			
101037301	61	05	06	07	05	N50.663	W157.176	4623	106					
101037302	61	05	06	07	10	N50.648	W157.174	4892	119	50169	-10			
101037303	61	05	06	07	15	N50.633	W157.173	4892	119					
101037304	61	05	06	07	20	N50.618	W157.172	4892	119	50276	112			
101037305	61	05	06	07	25	N50.603	W157.171	4883	119					
101037400	61	05	06	07	30	N50.588	W157.170	4883	119	50336	187			
101037401*	61	05	06	07	35	N50.572	W157.168	4873	118					
101037402	61	05	06	07	40	N50.557	W157.166	4863	118	50349	215			
101037403	61	05	06	07	45	N50.541	W157.163	4854	117					
101037404	61	05	06	07	50	N50.525	W157.161	4854	117	50362	244			
101037405	61	05	06	07	55	N50.509	W157.159	4854	117					
101037500	61	05	06	08	00	N50.493	W157.157	4844	117	50380	277			
101037501	61	05	06	08	05	N50.478	W157.158	4834	116					
101037502	61	05	06	08	10	N50.463	W157.159	4834	116	50390	303			
101037503	61	05	06	08	15	N50.448	W157.161	4825	116					
101037504	61	05	06	08	20	N50.433	W157.162	4815	115	50399	328			
101037505*	61	05	06	08	25	N50.418	W157.164	4806	115					
101037600	61	05	06	08	30	N50.403	W157.165	4806	115	50386	331			
101037601	61	05	06	08	35	N50.388	W157.166	4815	115					
101037602	61	05	06	08	40	N50.373	W157.167	4806	115	50354	314			
101037603	61	05	06	08	45	N50.358	W157.167	4806	115					
101037604	61	05	06	08	50	N50.343	W157.168	4806	115	50296	272			
101037605	61	05	06	08	55	N50.328	W157.169	4806	115					
101037700	61	05	06	09	00	N50.313	W157.170	4815	115	50205	197			
101037701	61	05	06	09	05	N50.299	W157.170	4825	116					
101037702	61	05	06	09	10	N50.284	W157.171	4834	116	50122	129			
101037703*	61	05	06	09	15	N50.270	W157.171	4834	116					
101037704	61	05	06	09	20	N50.256	W157.171	4748	112	50096	117			
101037705	61	05	06	09	22	N50.250	W157.171	4700	110					
101037706	61	05	06	09	25	N50.241	W157.171	4729	111					
101037800	61	05	06	09	30	N50.227	W157.172	4825	116	50083	119			
101037801	61	05	06	09	35	N50.212	W157.174	4873	118					
101037802	61	05	06	09	40	N50.197	W157.176	4873	118	49974	26			
101037803	61	05	06	09	45	N50.182	W157.177	4873	118					
101037804	61	05	06	09	50	N50.168	W157.179	4863	118	49892	-40			
101037805	61	05	06	09	55	N50.153	W157.181	4854	117					
101037900*	61	05	06	10	00	N50.138	W157.183	4854	117	49858	-58			
101037901	61	05	06	10	05	N50.124	W157.185	4863	118					
101037902	61	05	06	10	10	N50.109	W157.186	4873	118	49849	-51			
101037903	61	05	06	10	15	N50.095	W157.187	4873	118					
101037904	61	05	06	10	20	N50.081	W157.189	4873	118	49835	-51			
101037905	61	05	06	10	25	N50.066	W157.190	4883	119					
101038000	61	05	06	10	30	N50.052	W157.192	4892	119	49811	-59			
101038001	61	05	06	10	35	N50.037	W157.194	4892	119					
101038002	61	05	06	10	40	N50.022	W157.196	4902	120	49780	-74			
101038003	61	05	06	10	45	N50.007	W157.198	4911	120					
101038004*	61	05	06	10	50	N49.992	W157.201	4921	121	49716	-121			
101038005	61	05	06	10	55	N49.977	W157.203	4921	121					
101038100	61	05	06	11	00	N49.962	W157.205	4911	120	49670	-151			
101038101	61	05	06	11	05	N49.947	W157.207	4911	120					
101038102	61	05	06	11	10	N49.932	W157.209	4911	120	49645	-160			
101038103	61	05	06	11	15	N49.917	W157.212	4883	119					
101038104	61	05	06	11	20	N49.903	W157.214	4777	113	49660	-129			
101038105	61	05	06	11	25	N49.888	W157.216	4710	110					
101038200	61	05	06	11	30	N49.873	W157.218	4767	113	49674	-99			
101038201	61	05	06	11	35	N49.859	W157.221	4902	120					
101038202*	61	05	06	11	40	N49.844	W157.223	4902	120	49618	-139			
101038203	61	05	06	11	45	N49.830	W157.225	4921	121					
101038204	61	05	06	11	50	N49.816	W157.227	4940	121	49544	-198			
101038205	61	05	06	11	55	N49.801	W157.229	4931	121					
101038300	61	05	06	12	00	N49.787	W157.232	4931	121	49490	-236			
101038301	61	05	06	12	05	N49.772	W157.234	4931	121					
101038302	61	05	06	12	10	N49.757	W157.237	4931	121	49446	-263			
101038303	61	05	06	12	15	N49.742	W157.239	4931	121					
101038304	61	05	06	12	20	N49.727	W157.242	4940	121	49411	-282			
101038305	61	05	06	12	25	N49.712	W157.244	4960	123					
101038400*	61	05	06	12	30	N49.697	W157.247	4960	123	49388	-289			
101038401	61	05	06	12	35	N49.682	W157.248	4969	123					
101038402	61	05	06	12	40	N49.668	W157.249	4979	123	49371	-290			
101038403	61	05	06	12	45	N49.653	W157.250	4989	124					
101038404	61	05	06	12	50	N49.639	W157.251	4989	124	49361	-285	981085	39.	S11
101038405	61	05	06	12	55	N49.624	W157.252	4979	123					
101038500	61	05	06	13	00	N49.610	W157.253	4989	124	49349	-281			
101038501	61	05	06	13	05	N49.595	W157.253	4989	124					
101038502	61	05	06	13	10	N49.581	W157.253	4998	124	49326	-289			
101038503	61	05	06	13	15	N49.566	W157.253	5017	125					

LOGICAL NUMBER	DATE YR	MO	DAY	TIME HR	MN	LATITUDE DEGREES	LONGITUDE DEGREES	WATER DEPTH METERS	CORR USED	MAGNET FIELD TOTAL GAMMAS	ANOM	GRAV FIELD OBS MGALS	FAA	GRAV MET #
101038504*	61	05	06	13	20	N49.551	W157.253	4989	124	49299	-301	981069	30	S11
101038505	61	05	06	13	25	N49.536	W157.253	5008	125					
101038600	61	05	06	13	30	N49.522	W157.253	5027	126	49274	-311			
101038601	61	05	06	13	35	N49.508	W157.254	5031	126					
101038602	61	05	06	13	40	N49.494	W157.256	5037	126	49247	-323			
101038603	61	05	06	13	45	N49.480	W157.257	5027	126					
101038604	61	05	06	13	50	N49.466	W157.258	5027	126	49233	-322			
101038605	61	05	06	13	55	N49.452	W157.259	5037	126					
101038700	61	05	06	14	00	N49.438	W157.260	5046	127	49235	-305			
101038701	61	05	06	14	05	N49.424	W157.260	5056	127					
101038702*	61	05	06	14	10	N49.409	W157.259	5056	127	49268	-257	981047	21	S11
101038703	61	05	06	14	15	N49.395	W157.259	5056	127					
101038704	61	05	06	14	20	N49.381	W157.259	5056	127	49307	-203			
101038705	61	05	06	14	25	N49.366	W157.259	5046	127					
101038800	61	05	06	14	30	N49.352	W157.258	5075	128	49355	-140			
101038801	61	05	06	14	35	N49.337	W157.258	5008	125					
101038802	61	05	06	14	40	N49.323	W157.257	5066	128	49359	-122			
101038803	61	05	06	14	45	N49.308	W157.257	5095	129					
101038804	61	05	06	14	50	N49.294	W157.256	5104	130	49289	-177			
101038805	61	05	06	14	55	N49.279	W157.256	5104	130			981039	25	S11
101038900*	61	05	06	15	00	N49.265	W157.255	5104	130	49185	-266			
101038901	61	05	06	15	05	N49.251	W157.254	5104	130					
101038902	61	05	06	15	10	N49.237	W157.253	5104	130	49117	-320	981037	26	S11
101038903	61	05	06	15	15	N49.222	W157.252	5104	130					
101038904	61	05	06	15	20	N49.208	W157.252	5114	130	49087	-335			
101038905	61	05	06	15	25	N49.194	W157.251	5114	130					
101039000	61	05	06	15	30	N49.180	W157.250	5114	130	49072	-335			
101039001	61	05	06	15	35	N49.165	W157.249	5114	130			981031	27	S11
101039002	61	05	06	15	40	N49.150	W157.248	5114	130	49060	-332			
101039003	61	05	06	15	45	N49.135	W157.247	5114	130					
101039004*	61	05	06	15	50	N49.120	W157.247	5124	131	49044	-332			
101039005	61	05	06	15	55	N49.105	W157.246	5124	131					
101039100	61	05	06	16	00	N49.090	W157.245	5124	131	49011	-350			
101039101	61	05	06	16	05	N49.076	W157.244	5124	131					
101039102	61	05	06	16	10	N49.061	W157.243	5124	131	48960	-386			
101039103	61	05	06	16	15	N49.047	W157.242	5124	131					
101039104	61	05	06	16	20	N49.032	W157.241	5114	130	48937	-395			
101039105	61	05	06	16	25	N49.018	W157.239	5114	130			981015	24	S11
101039200	61	05	06	16	30	N49.003	W157.238	5114	130	48960	-357			
101039201	61	05	06	16	35	N48.988	W157.237	5114	130					
101039202*	61	05	06	16	40	N48.973	W157.236	5085	129	48986	-316			
101039203	61	05	06	16	45	N48.958	W157.235	4873	118					
101039204	61	05	06	16	50	N48.943	W157.234	4748	112	48968	-318			
101039205	61	05	06	16	55	N48.928	W157.233	4892	119					
101039300	61	05	06	17	00	N48.913	W157.232	5095	129	48970	-301			
101039301	61	05	06	17	05	N48.898	W157.232	5104	130					
101039302	61	05	06	17	10	N48.883	W157.232	5114	130	49035	-220			
101039303	61	05	06	17	15	N48.868	W157.232	5133	131			981004	26	S11
101039304	61	05	06	17	20	N48.853	W157.232	5133	131	49109	-131			
101039305	61	05	06	17	25	N48.838	W157.232	5143	132					
101039400*	61	05	06	17	30	N48.823	W157.232	5143	132	49187	-37			
101039401	61	05	06	17	35	N48.809	W157.232	5143	132					
101039402	61	05	06	17	40	N48.794	W157.232	5143	132	49251	42			
101039403	61	05	06	17	45	N48.780	W157.232	5143	132					
101039404	61	05	06	17	50	N48.766	W157.232	5143	132	49307	113			
101039405	61	05	06	17	55	N48.751	W157.232	5152	132					
101039500	61	05	06	18	00	N48.737	W157.232	5143	132	49351	172			
101039501	61	05	06	18	05	N48.721	W157.231	5143	132					
101039502	61	05	06	18	10	N48.705	W157.231	5143	132	49382	220			
101039503	61	05	06	18	15	N48.689	W157.231	5143	132					
101039504*	61	05	06	18	20	N48.673	W157.231	5143	132	49388	242			
101039505	61	05	06	18	25	N48.657	W157.230	5152	132					
101039600	61	05	06	18	30	N48.642	W157.230	5162	133	49374	244			
101039601	61	05	06	18	35	N48.626	W157.230	5172	134					
101039602	61	05	06	18	40	N48.611	W157.230	5172	134	49340	227			
101039603	61	05	06	18	45	N48.595	W157.230	5172	134					
101039604	61	05	06	18	50	N48.579	W157.230	5172	134	49274	178			
101039605	61	05	06	18	55	N48.564	W157.230	5162	133			980976	26	S11
101039700	61	05	06	19	00	N48.548	W157.230	5162	133	49177	97			
101039701	61	05	06	19	05	N48.533	W157.230	5172	134					
101039800*	61	05	06	19	10	N48.518	W157.230	5182	134	49078	14			
101039801	61	05	06	19	15	N48.502	W157.230	5182	134					
101039802	61	05	06	19	20	N48.486	W157.230	5172	134	48992	-56	980953	10	S11
101039803	61	05	06	19	25	N48.470	W157.230	5172	134					
101039900	61	05	06	19	30	N48.453	W157.230	5172	134	48933	-97			
101039901	61	05	06	19	35	N48.437	W157.230	5182	134					
101039902	61	05	06	19	40	N48.422	W157.231	5191	135	48895	-119			
101039903	61	05	06	19	45	N48.406	W157.231	5191	135					
101039904	61	05	06	19	50	N48.390	W157.231	5191	135	48864	-133			
101039905	61	05	06	19	55	N48.374	W157.231	5191	135					

LOGICAL NUMBER	DATE YR	MO	DAY	TIME HR	MN	LATITUDE DEGREES	LONGITUDE DEGREES	WATER DEPTH METERS	CORR USED	MAGNET FIELD TOTAL GAMMAS	ANOM	GRAV FIELD OBS MGALS	FAA	GRAV MET #
101040000*	61	05	06	20	00	N48.358	W157.232	5191	135	48846	-134			
101040001	61	05	06	20	05	N48.342	W157.231	5191	135					
101040002	61	05	06	20	10	N48.327	W157.231	5201	135	48832	-132			
101040003	61	05	06	20	15	N48.311	W157.231	5201	135					
101040004	61	05	06	20	20	N48.295	W157.231	5201	135	48803	-144			
101040005	61	05	06	20	25	N48.279	W157.230	5210	136					
101040100	61	05	06	20	30	N48.263	W157.230	5220	136	48783	-147			
101040101	61	05	06	20	35	N48.248	W157.230	5220	136					
101040102	61	05	06	20	40	N48.233	W157.230	5220	136	48769	-145			
101040103	61	05	06	20	45	N48.217	W157.230	5220	136					
101040104*	61	05	06	20	50	N48.202	W157.230	5220	136	48763	-135			
101040105	61	05	06	20	55	N48.187	W157.230	5230	137					
101040200	61	05	06	21	00	N48.172	W157.230	5230	137	48755	-127	980923	8	S11
101040201	61	05	06	21	05	N48.156	W157.230	5230	137					
101040202	61	05	06	21	10	N48.140	W157.231	5230	137	48740	-125			
101040203	61	05	06	21	15	N48.124	W157.231	5230	137					
101040204	61	05	06	21	20	N48.108	W157.231	5230	137	48734	-114			
101040205	61	05	06	21	25	N48.092	W157.231	5104	130					
101040300	61	05	06	21	30	N48.077	W157.232	4989	124	48734	-98			
101040301	61	05	06	21	35	N48.061	W157.232	4719	111					
101040302*	61	05	06	21	40	N48.045	W157.233	4604	105	48736	-79			
101040303	61	05	06	21	43	N48.035	W157.233	4585	104					
101040304	61	05	06	21	45	N48.029	W157.233	4604	105					
101040305	61	05	06	21	47	N48.023	W157.234	4537	102					
101040306	61	05	06	21	50	N48.013	W157.234	4566	103	48763	-34			
101048902	61	05	08	16	10	N48.015	W156.991	5230	137	48821	-24			
101048903	61	05	08	16	15	N48.034	W156.990	5230	137					
101048904	61	05	08	16	20	N48.053	W156.989	5230	137	48886	21	980914	10	S11
101048905	61	05	08	16	25	N48.072	W156.989	5230	137					
101049000	61	05	08	16	30	N48.092	W156.988	5230	137	48976	90	980912	4	S11
101049001*	61	05	08	16	35	N48.111	W156.988	5220	136					
101049002	61	05	08	16	40	N48.129	W156.988			49054	148	980916	5	S11
101049004	61	05	08	16	50	N48.167	W156.988	5056	127	48990	65	980928	13	S11
101049005	61	05	08	16	55	N48.186	W156.988	5008	125					
101049100	61	05	08	17	00	N48.205	W156.988	4979	123	48909	-36	980942	24	S11
101049101	61	05	08	17	05	N48.224	W156.988	4489	100					
101049102	61	05	08	17	10	N48.244	W156.988	4088	82	48846	-120	980950	28	S11
101049103	61	05	08	17	15	N48.263	W156.988	4183	87					
101049104	61	05	08	17	20	N48.283	W156.988	4269	90	48895	-92	980951	26	S11
101049105	61	05	08	17	25	N48.302	W156.988	4825	116					
101049200*	61	05	08	17	30	N48.322	W156.988	4950	122	48995	-12	980945	16	S11
101049202	61	05	08	17	40	N48.360	W156.988	5201	135	48970	-57	980945	13	S11
101049203	61	05	08	17	45	N48.379	W156.988	5191	135					
101049204	61	05	08	17	50	N48.398	W156.988	5190	134	48909	-138	980945	10	S11
101049205	61	05	08	17	55	N48.417	W156.988	5191	135					
101049300	61	05	08	18	00	N48.437	W156.988	4719	111	48856	-212			
101049301	61	05	08	18	05	N48.456	W156.989	4566	103			980968	27	S11
101049302	61	05	08	18	10	N48.474	W156.989	4403	96	48834	-253			
101049303	61	05	08	18	15	N48.493	W156.990	4326	93					
101049304	61	05	08	18	20	N48.512	W156.991	4422	97	48777	-329			
101049305*	61	05	08	18	25	N48.531	W156.991	4758	112					
101049400	61	05	08	18	30	N48.550	W156.992	4950	122	48807	-319	980966	17	S11
101049401	61	05	08	18	35	N48.570	W156.992	5162	133					
101049500	61	05	08	18	40	N48.590	W156.993	5162	133	48846	-301			
101049501	61	05	08	18	45	N48.609	W156.993	5162	133			980968	14	S11
101049502	61	05	08	18	50	N48.628	W156.992	5152	132	48856	-311			
101049503	61	05	08	18	55	N48.647	W156.992	5152	132					
101049600	61	05	08	19	00	N48.667	W156.992	5143	132	48862	-325			
101049601	61	05	08	19	05	N48.685	W156.991	5143	132			980974	13	S11
101049602	61	05	08	19	10	N48.704	W156.991	5133	131	48884	-323			
101049603*	61	05	08	19	15	N48.722	W156.991	5133	131					
101049604	61	05	08	19	20	N48.741	W156.991	5133	131	48946	-280	980985	19	S11
101049605	61	05	08	19	25	N48.760	W156.990	5133	131					
101049700	61	05	08	19	30	N48.778	W156.990	5133	131	49019	-227			
101049701	61	05	08	19	35	N48.797	W156.989	5133	131			980988	17	S11
101049702	61	05	08	19	40	N48.817	W156.989	5124	131	49048	-218			
101049703	61	05	08	19	45	N48.836	W156.988	5124	131			980991	16	S11
101049704	61	05	08	19	50	N48.855	W156.988	5124	131	49103	-184			
101049705	61	05	08	19	55	N48.874	W156.987	5124	131			980994	16	S11
101049800	61	05	08	20	00	N48.893	W156.987	5114	130	49146	-161			
101049801*	61	05	08	20	05	N48.912	W156.986	5114	130					
101049802	61	05	08	20	10	N48.932	W156.986	5114	130	49204	-123	981003	20	S11
101049803	61	05	08	20	15	N48.951	W156.985	5114	130					
101049804	61	05	08	20	20	N48.970	W156.984	5104	130	49270	-77			
101049805	61	05	08	20	25	N48.989	W156.984	5104	130					
101049900	61	05	08	20	30	N49.008	W156.983	5095	129	49324	-43	981012	22	S11
101049901	61	05	08	20	35	N49.028	W156.983	5095	129					
101049902	61	05	08	20	40	N49.047	W156.983	5075	128	49322	-66			
101049903	61	05	08	20	45	N49.067	W156.982	5075	128			981012	17	S11
101049904	61	05	08	20	50	N49.086	W156.982	5075	128	49336	-72			

LOGICAL NUMBER	DATE YR	MO	DAY	TIME HR	MN	LATITUDE DEGREES	LONGITUDE DEGREES	WATER DEPTH METERS	CORR USED	MAGNET FIELD TOTAL GAMMAS	ANOM	GRAV FIELD OBS MGALS	FAA	GRAV MET #
101049905*	61	05	08	20	55	N49.106	W156.982	5075	128					
101050000	61	05	08	21	00	N49.125	W156.982	5075	128	49332	-97	981018	18	S11
101050001	61	05	08	21	05	N49.144	W156.981	5075	128					
101050002	61	05	08	21	10	N49.163	W156.981	5075	128	49357	-91	981027	23	S11
101050003	61	05	08	21	15	N49.182	W156.981	5066	128					
101050004	61	05	08	21	20	N49.201	W156.981	5066	128	49353	-115			
101050005	61	05	08	21	25	N49.219	W156.980	5066	128					
101050100	61	05	08	21	30	N49.238	W156.980	5066	128	49342	-146			
101050101	61	05	08	21	35	N49.258	W156.979	5037	126			981037	25	S11
101050102	61	05	08	21	40	N49.277	W156.978	4940	121	49299	-209			
101050103*	61	05	08	21	45	N49.297	W156.977	4940	121					
101050104	61	05	08	21	50	N49.316	W156.976	5075	128	49266	-263	981046	28	S11
101050105	61	05	08	21	55	N49.336	W156.974	5066	128					
101050200	61	05	08	22	00	N49.355	W156.973	5066	128	49270	-280			
101050201	61	05	08	22	05	N49.375	W156.973	5056	127			981049	26	S11
101050202	61	05	08	22	10	N49.394	W156.972	5056	127	49293	-277			
101050203	61	05	08	22	15	N49.414	W156.972	5056	127					
101050204	61	05	08	22	20	N49.434	W156.971	5056	127	49309	-282	981058	30	S11
101050205	61	05	08	22	25	N49.454	W156.971	5056	127					
101050300	61	05	08	22	30	N49.473	W156.970	5046	127	49353	-259			
101050301*	61	05	08	22	35	N49.493	W156.969	5046	127					
101050302	61	05	08	22	40	N49.512	W156.969	5046	127	49380	-252	981066	31	S11
101050303	61	05	08	22	45	N49.532	W156.968	5046	127					
101050304	61	05	08	22	50	N49.551	W156.968	5046	127	49440	-212			
101050305	61	05	08	22	55	N49.571	W156.967	5046	127					
101050400	61	05	08	23	00	N49.590	W156.967	5046	127	49494	-179	981080	38	S11
101050401	61	05	08	23	05	N49.609	W156.966	5046	127					
101050402	61	05	08	23	10	N49.628	W156.966	5046	127	49521	-172			
101050403	61	05	08	23	15	N49.647	W156.965	5046	127			981084	37	S11
101050404	61	05	08	23	20	N49.666	W156.964	5046	127	49574	-139			
101050405*	61	05	08	23	25	N49.684	W156.964	5017	125					
101050500	61	05	08	23	30	N49.703	W156.963	4998	124	49607	-125	981093	41	S11
101050501	61	05	08	23	35	N49.723	W156.962	4989	124					
101050502	61	05	08	23	40	N49.742	W156.961	4989	124	49651	-101			
101050503	61	05	08	23	45	N49.762	W156.959	4989	124			981104	47	S11
101050504	61	05	08	23	50	N49.781	W156.958	4979	123	49695	-78			
101050505	61	05	08	23	55	N49.801	W156.956	4979	123					
101050600	61	05	09	00	00	N49.820	W156.955	4960	123	49765	-29			
101050601	61	05	09	00	05	N49.839	W156.955	4960	123			981103	39	S11
101050602	61	05	09	00	10	N49.858	W156.955	4940	121	49864	51			
101050603*	61	05	09	00	15	N49.877	W156.955	4940	121			981106	38	S11
101050604	61	05	09	00	20	N49.897	W156.955	4931	121	49985	151			
101050605	61	05	09	00	25	N49.916	W156.955	4921	121			981106	35	S11
101050700	61	05	09	00	30	N49.935	W156.955	4911	120	50100	247			
101050701	61	05	09	00	35	N49.954	W156.954	4911	120					
101050702	61	05	09	00	40	N49.973	W156.953	4911	120	50184	311	981113	37	S11
101050700	61	05	09	00	50	N50.012	W156.952			50229	336			
101050703	61	05	09	00	55	N50.031	W156.951	4969	123			981121	40	S11
101050800	61	05	09	01	00	N50.050	W156.950	4969	123	50233	320			
101050801	61	05	09	01	05	N50.070	W156.950	4902	120					
101050802*	61	05	09	01	10	N50.090	W156.950	4892	119	50192	258	981125	38	S11
101050803	61	05	09	01	15	N50.110	W156.950	4883	119					
101050804	61	05	09	01	20	N50.130	W156.950	4873	118	50149	195	981128	38	S11
101050805	61	05	09	01	25	N50.150	W156.950	4921	121					
101050900	61	05	09	01	30	N50.170	W156.950			50137	162			
101050901	61	05	09	01	35	N50.189	W156.951	4921	121			981127	32	S11
101050902	61	05	09	01	40	N50.208	W156.952	4911	120	50113	119			
101050903	61	05	09	01	45	N50.227	W156.952	4911	120			981135	36	S11
101050904	61	05	09	01	50	N50.246	W156.953	4921	121	50072	59			
101050905	61	05	09	01	55	N50.264	W156.954	4921	121					
101051000*	61	05	09	02	00	N50.283	W156.955	4921	121	50051	19	981139	35	S11
101051001	61	05	09	02	05	N50.303	W156.956	4902	120					
101051002	61	05	09	02	10	N50.323	W156.958	4883	119	49996	-56			
101051003	61	05	09	02	15	N50.342	W156.959	4873	118			981141	32	S11
101051004	61	05	09	02	20	N50.362	W156.961	4883	119	49900	-171			
101051005	61	05	09	02	25	N50.382	W156.962	4892	119					
101051100	61	05	09	02	30	N50.402	W156.963	4892	119	49826	-265	981145	31	S11
101051101	61	05	09	02	35	N50.421	W156.964	4892	119					
101051102	61	05	09	02	40	N50.441	W156.964	4873	118	49782	-329			
101051103	61	05	09	02	45	N50.460	W156.965	4854	117			981148	29	S11
101051104*	61	05	09	02	50	N50.479	W156.966	4844	117	49780	-350			
101051105	61	05	09	02	52	N50.487	W156.966	4834	116					
101051106	61	05	09	02	55	N50.499	W156.966	4834	116					
101051200	61	05	09	03	00	N50.518	W156.967	4844	117	49813	-337			
101051201	61	05	09	03	05	N50.538	W156.969	4834	116			981151	25	S11
101051202	61	05	09	03	10	N50.557	W156.971	4844	117	49866	-303			
101051203	61	05	09	03	15	N50.577	W156.972	4854	117			981154	24	S11
101051204	61	05	09	03	20	N50.596	W156.974	4873	118	49911	-277			
101051205	61	05	09	03	25	N50.616	W156.976	4873	118					
101051300	61	05	09	03	30	N50.635	W156.978	4883	119	49957	-250	981157	22	S11

LOG. AL NUMBER	DATE YR	MO	DAY	TIME HR	MN	LATITUDE DEGREES	LONGITUDE DEGREES	WATER DEPTH METERS	CORR USED	MAGNET FIELD TOTAL GAMMAS	ANOM	GRAV FIELD OBS MGALS	FAA	GRAV MET #
101051301*	61	05	09	03	35	N50.655	W156.981	4892	119					
101051302	61	05	09	03	40	N50.675	W156.983	4892	119	50004	-223			
101051303	61	05	09	03	45	N50.695	W156.986	4902	120			981160	20	S11
101051304	61	05	09	03	50	N50.715	W156.988	4911	120	50030	-216			
101051305	61	05	09	03	55	N50.735	W156.991	4911	120			981158	14	S11
101051400	61	05	09	04	00	N50.755	W156.993	4911	120	50032	-234			
101051401	61	05	09	04	05	N50.774	W156.994	4911	120					
101051402	61	05	09	04	10	N50.793	W156.995	4911	120	50023	-262			
101051403	61	05	09	04	15	N50.812	W156.996	4892	119					
101051404	61	05	09	04	20	N50.832	W156.997	4883	119	50036	-268	981181	29	S11
101051405*	61	05	09	04	25	N50.851	W156.997	4892	119					
101051500	61	05	09	04	30	N50.870	W156.998	4911	120	50040	-283			
101051501	61	05	09	04	35	N50.890	W156.999	4921	121			981187	29	S11
101051502	61	05	09	04	40	N50.911	W156.999	4911	120	50066	-278			
101051503	61	05	09	04	45	N50.931	W156.999	4911	120					
101051504	61	05	09	04	50	N50.951	W156.999	4902	120	50111	-253			
101051505	61	05	09	04	55	N50.971	W157.000	4902	120			981200	35	S11
101051600	61	05	09	05	00	N50.992	W157.000	4892	119	50154	-231			
101051601	61	05	09	05	05	N51.011	W157.001	4892	119					
101051602	61	05	09	05	10	N51.030	W157.001	4902	120	50186	-218	981201	31	S11
101051603*	61	05	09	05	15	N51.049	W157.002	4902	120					
101051604	61	05	09	05	20	N51.068	W157.002	4902	120	50214	-209			
101051605	61	05	09	05	25	N51.087	W157.003	4902	120			981204	29	S11
101051700	61	05	09	05	30	N51.107	W157.003	4892	119	50246	-196			
101051701	61	05	09	05	35	N51.127	W157.003	4892	119			981204	26	S11
101051702	61	05	09	05	40	N51.147	W157.003	4892	119	50265	-198			
101051703	61	05	09	05	45	N51.167	W157.002	4883	119			981208	26	S11
101051704	61	05	09	05	50	N51.188	W157.002	4873	118	50278	-205			
101051705	61	05	09	05	55	N51.208	W157.002	4873	118			981214	28	S11
101051800	61	05	09	06	00	N51.228	W157.002	4873	118	50306	-198			
101051801*	61	05	09	06	05	N51.248	W157.001	4873	118			981217	28	S11
101051802	61	05	09	06	10	N51.268	W157.001	4873	118	50326	-198			
101051803	61	05	09	06	15	N51.287	W157.001	4863	118					
101051804	61	05	09	06	20	N51.307	W157.001	4854	117	50386	-158	981218	24	S11
101051805	61	05	09	06	25	N51.327	W157.000	4854	117					
101051900	61	05	09	06	30	N51.347	W157.000	4844	117	50416	-148	981223	25	S11
101051901	61	05	09	06	35	N51.367	W157.000	4844	117					
101051902	61	05	09	06	40	N51.388	W156.999	4834	116	50436	-149	981224	22	S11
101051903	61	05	09	06	45	N51.408	W156.999	4844	117					
101051904	61	05	09	06	48	N51.421	W156.999	4844	117					
101051905*	61	05	09	06	50	N51.429	W156.999	4854	117	50434	-171			
101051906	61	05	09	06	55	N51.449	W156.999	4854	117			981227	20	S11
101052000	61	05	09	07	00	N51.470	W156.998	4844	117	50442	-184			
101052001	61	05	09	07	05	N51.490	W156.998	4834	116			981233	23	S11
101052002	61	05	09	07	10	N51.509	W156.998	4834	116	50462	-184			
101052003	61	05	09	07	15	N51.529	W156.997	4825	116			981239	25	S11
101052004	61	05	09	07	20	N51.549	W156.997	4815	115	50505	-161			
101052005	61	05	09	07	25	N51.569	W156.997	4806	115			981242	25	S11
101052100	61	05	09	07	30	N51.588	W156.997	4796	114	50558	-127			
101052101	61	05	09	07	35	N51.607	W156.996	4796	114					
101052102*	61	05	09	07	40	N51.627	W156.996	4786	114	50595	-110	981247	24	S11
101052103	61	05	09	07	45	N51.646	W156.995	4786	114					
101052104	61	05	09	07	50	N51.665	W156.994	4786	114	50612	-112	981253	27	S11
101052105	61	05	09	07	55	N51.684	W156.994	4786	114					
101052200	61	05	09	08	00	N51.703	W156.993	4777	113	50634	-110	981258	29	S11
101052201	61	05	09	08	05	N51.724	W156.994	4758	112					
101052202	61	05	09	08	10	N51.744	W156.994	4738	112	50678	-86	981263	30	S11
101052203	61	05	09	08	15	N51.764	W156.994	4738	112					
101052204	61	05	09	08	20	N51.784	W156.994	4748	112	50695	-89	981268	32	S11
101052205	61	05	09	08	25	N51.805	W156.995	4758	112					
101052300*	61	05	09	08	30	N51.825	W156.995	4748	112	50706	-98	981276	36	S11
101052301	61	05	09	08	35	N51.846	W156.993	4748	112					
101052302	61	05	09	08	40	N51.867	W156.992	4748	112	50726	-99	981284	40	S11
101052303	61	05	09	08	45	N51.887	W156.990	4738	112					
101052304	61	05	09	08	50	N51.908	W156.988	4719	111	50710	-137	981290	43	S11
101052305	61	05	09	08	55	N51.929	W156.987	4719	111					
101052400	61	05	09	09	00	N51.950	W156.985	4729	111	50704	-164	981295	44	S11
101052401	61	05	09	09	05	N51.970	W156.984	4719	111					
101052402	61	05	09	09	10	N51.990	W156.983	4719	111	50739	-149	981297	43	S11
101052403	61	05	09	09	15	N52.010	W156.982	4710	110					
101052404*	61	05	09	09	20	N52.030	W156.981	4710	110	50767	-141	981299	41	S11
101052405	61	05	09	09	25	N52.050	W156.979	4719	111					
101052500	61	05	09	09	30	N52.070	W156.978	4719	111	50818	-111	981301	40	S11
101052501	61	05	09	09	35	N52.089	W156.978	4710	110					
101052502	61	05	09	09	40	N52.108	W156.978	4710	110	50857	-91	981300	35	S11
101052503	61	05	09	09	45	N52.127	W156.977	4700	110					
101052504	61	05	09	09	50	N52.146	W156.977	4690	109	50884	-82	981304	36	S11
101052505	61	05	09	09	55	N52.164	W156.977	4681	109					
101052600	61	05	09	10	00	N52.183	W156.977	4671	108	50946	-39			
101052601	61	05	09	10	05	N52.203	W156.975	4662	108			981310	37	S11

LOGICAL NUMBER	DATE YR	MO	DAY	TIME HR	MN	LATITUDE DEGREES	LONGITUDE DEGREES	WATER DEPTH METERS	CORR USED	MAGNET FIELD TOTAL GAMMAS	ANOM	GRAV FIELD OBS MGALS	FAA	GRAV MET #
101052602*	61	05	09	10	10	N52.222	W156.973	4652	107	51003	-2			
101052603	61	05	09	10	15	N52.242	W156.971	4642	107					
101052604	61	05	09	10	20	N52.261	W156.969	4642	107	51017	-8	981319	41	S11
101052605	61	05	09	10	25	N52.281	W156.967	4652	107					
101052700	61	05	09	10	30	N52.300	W156.965	4642	107	50988	-57	981324	42	S11
101052701	61	05	09	10	35	N52.320	W156.964	4642	107					
101052702	61	05	09	10	40	N52.339	W156.963	4642	107	50946	-118	981325	40	S11
101052703	61	05	09	10	45	N52.359	W156.962	4623	106					
101052704	61	05	09	10	50	N52.379	W156.961	4614	106	50946	-138	981325	37	S11
101052705	61	05	09	10	55	N52.399	W156.959	4604	105					
101052800*	61	05	09	11	00	N52.418	W156.958	4594	105	50961	-143			
101052801	61	05	09	11	05	N52.439	W156.958	4594	105					
101052802	61	05	09	11	10	N52.459	W156.957	4594	105	50979	-145	981341	46	S11
101052803	61	05	09	11	15	N52.480	W156.957	4594	105					
101052804	61	05	09	11	20	N52.501	W156.956	4585	104	51005	-140			
101052805	61	05	09	11	25	N52.521	W156.956	4585	104					
101052900	61	05	09	11	30	N52.542	W156.955	4585	104	51025	-140	981351	48	S11
101052901	61	05	09	11	35	N52.561	W156.954	4585	104					
101052902	61	05	09	11	40	N52.580	W156.952	4575	104	51034	-150	981353	47	S11
101052903	61	05	09	11	45	N52.599	W156.951	4566	103					
101052904*	61	05	09	11	50	N52.618	W156.949	4556	103	51030	-173	981357	48	S11
101052905	61	05	09	11	55	N52.637	W156.948	4546	102					
101053000	61	05	09	12	00	N52.657	W156.947	4546	102	51037	-186	981358	45	S11
101053001	61	05	09	12	05	N52.677	W156.945	4537	102					
101053002	61	05	09	12	10	N52.697	W156.943	4537	102	51030	-213	981361	45	S11
101053003	61	05	09	12	15	N52.717	W156.942	4546	102					
101053004	61	05	09	12	20	N52.737	W156.940	4546	102	51028	-235			
101053005	61	05	09	12	25	N52.757	W156.938	4546	102			981368	47	S11
101053100	61	05	09	12	30	N52.777	W156.937	4537	102	51070	-213			
101053101	61	05	09	12	35	N52.797	W156.936	4527	101					
101053102*	61	05	09	12	40	N52.818	W156.934	4527	101	51114	-190	981370	43	S11
101053103	61	05	09	12	45	N52.838	W156.933	4537	102					
101053104	61	05	09	12	50	N52.859	W156.932	4537	102	51125	-199			
101053105	61	05	09	12	55	N52.879	W156.931	4537	102			981375	43	S11
101053200	61	05	09	13	00	N52.900	W156.930	4527	101	51143	-201			
101053201	61	05	09	13	05	N52.920	W156.929	4489	100					
101053202	61	05	09	13	10	N52.940	W156.927	4489	100	51139	-225	981382	45	S11
101053203	61	05	09	13	15	N52.960	W156.926	4518	101					
101053204	61	05	09	13	20	N52.980	W156.924	4527	101	51134	-250			
101053205	61	05	09	13	25	N53.000	W156.923	4537	102			981387	44	S11
101053300*	61	05	09	13	30	N53.020	W156.922	4537	102	51163	-241			
101053301	61	05	09	13	35	N53.040	W156.920	4537	102			981393	47	S11
101053302	61	05	09	13	40	N53.059	W156.918	4537	102	51141	-282			
101053303	61	05	09	13	45	N53.079	W156.916	4546	102					
101053304	61	05	09	13	50	N53.099	W156.914	4537	102	51079	-364	981401	50	S11
101053305	61	05	09	13	55	N53.119	W156.912	4527	101					
101053400	61	05	09	14	00	N53.138	W156.910	4527	101	51141	-322	981404	49	S11
101053401	61	05	09	14	05	N53.159	W156.908	4527	101					
101053402	61	05	09	14	10	N53.181	W156.907	4537	102	51309	-175	981404	46	S11
101053403	61	05	09	14	15	N53.202	W156.905	4546	102					
101053404*	61	05	09	14	20	N53.223	W156.903	4546	102	51414	-91	981404	42	S11
101053405	61	05	09	14	25	N53.244	W156.902	4546	102					
101053500	61	05	09	14	30	N53.265	W156.900	4546	102	51441	-85			
101053501	61	05	09	14	35	N53.286	W156.897	4566	103			981407	40	S11
101053500	61	05	09	14	40	N53.307	W156.894			51482	-65			
101053502	61	05	09	14	45	N53.327	W156.892	4566	103			981415	44	S11
101053503	61	05	09	14	50	N53.348	W156.889	4575	104	51525	-43			
101053504	61	05	09	14	55	N53.369	W156.886	4566	103			981418	43	S11
101053600	61	05	09	15	00	N53.390	W156.883	4546	102	51602	13			
101053601	61	05	09	15	05	N53.410	W156.880	4566	103					
101053602*	61	05	09	15	10	N53.430	W156.876	4585	104	51652	43			
101053603	61	05	09	15	15	N53.450	W156.872	4556	103			981425	43	S11
101053604	61	05	09	15	20	N53.470	W156.869	4556	103	51604	-25			
101053605	61	05	09	15	25	N53.490	W156.865	4575	104			981429	44	S11
101053700	61	05	09	15	30	N53.510	W156.862	4575	104	51722	72			
101053701	61	05	09	15	35	N53.531	W156.860	4594	105			981429	40	S11
101053702	61	05	09	15	40	N53.551	W156.858	4633	106	52087	417			
101053703	61	05	09	15	45	N53.572	W156.856	4681	109			981429	37	S11
101053704	61	05	09	15	50	N53.592	W156.854	4681	109	52415	725			
101053705	61	05	09	15	55	N53.613	W156.852	4690	109			981430	34	S11
101053800*	61	05	09	16	00	N53.633	W156.850	4690	109	52177	467			
101053801	61	05	09	16	05	N53.653	W156.848	4729	111			981430	31	S11
101053802	61	05	09	16	10	N53.673	W156.846	4729	111	51910	180			
101053803	61	05	09	16	15	N53.693	W156.843	4738	112			981431	28	S11
101053804	61	05	09	16	20	N53.713	W156.841	4767	113	51832	82			
101053805	61	05	09	16	25	N53.733	W156.839	4777	113					
101053900	61	05	09	16	30	N53.753	W156.837	4786	114	51889	119	981429	21	S11
101053901	61	05	09	16	35	N53.774	W156.836	4844	117					
101053902	61	05	09	16	40	N53.794	W156.834	4883	119	51894	105			
101053903	61	05	09	16	45	N53.814	W156.833	4892	119			981428	15	S11

LOGICAL NUMBER	DATE YR	MO	DAY	TIME HR	MN	LATITUDE DEGREES	LONGITUDE DEGREES	WATER DEPTH METERS	CORR USED	MAGNET FIELD TOTAL GAMMAS	ANOM	GRAV FIELD OBS MGALS	FAA	GRAV MET #
101053904*	61	05	09	16	50	N53.834	W156.832	4902	120	51756	-53			
101053905	61	05	09	16	55	N53.855	W156.831	4960	123			981428	11	S11
101054000	61	05	09	17	00	N53.875	W156.830	4998	124	51434	-394			
101054001	61	05	09	17	05	N53.895	W156.829	5037	126					
101054002	61	05	09	17	10	N53.914	W156.828	5066	128	51275	-572	981422	0	S11
101054003	61	05	09	17	15	N53.934	W156.827	5124	131					
101054004	61	05	09	17	20	N53.954	W156.827	5191	135	51468	-398	981415	-10	S11
101054005	61	05	09	17	25	N53.974	W156.826	5201	135					
101054100	61	05	09	17	30	N53.993	W156.825	5220	136	51636	-249			
102013402	61	05	20	00	10	N53.984	W158.258	5958	179	51797	146			
102013403*	61	05	20	00	15	N53.964	W158.258	6036	184					
102013404	61	05	20	00	20	N53.944	W158.258	6036	184	51900	268			
102013405	61	05	20	00	25	N53.924	W158.258	6056	185					
102013500	61	05	20	00	30	N53.903	W158.258	6016	183	51898	286	981347	-74	S11
102013501	61	05	20	00	35	N53.882	W158.257	5987	181					
102013502	61	05	20	00	40	N53.861	W158.257	5919	176	51679	87			
102013503	61	05	20	00	45	N53.840	W158.256	5734	165					
102013504	61	05	20	00	50	N53.819	W158.255	5714	164	51479	-93	981358	-55	S11
102013505	61	05	20	00	55	N53.798	W158.254	5685	162					
102013600	61	05	20	01	00	N53.777	W158.253	5656	161	51235	-317			
102013601*	61	05	20	01	05	N53.755	W158.252	5646	160			981373	-35	S11
102013602	61	05	20	01	10	N53.733	W158.252	5423	147	50968	-563			
102013603	61	05	20	01	15	N53.712	W158.251	5288	140			981392	-12	S11
102013604	61	05	20	01	20	N53.690	W158.250	5210	136	51059	-452			
102013605	61	05	20	01	25	N53.668	W158.249	5104	130					
102013700	61	05	20	01	30	N53.647	W158.248	5046	127	51224	-266			
102013701	61	05	20	01	35	N53.625	W158.247	5027	126					
102013702	61	05	20	01	40	N53.603	W158.246	5017	125	51284	-185	981403	8	S11
102013703	61	05	20	01	45	N53.582	W158.245	5017	125					
102013704	61	05	20	01	50	N53.560	W158.244	4969	123	51398	-51			
102013705*	61	05	20	01	55	N53.538	W158.243	4921	121			981410	21	S11
102013800	61	05	20	02	00	N53.517	W158.242	4892	119	51518	90			
102013801	61	05	20	02	05	N53.496	W158.240	4911	120			981415	29	S11
102013802	61	05	20	02	10	N53.476	W158.239	4825	116	51629	220			
102013803	61	05	20	02	15	N53.456	W158.237	4825	116					
102013804	61	05	20	02	20	N53.436	W158.236	4806	115	51765	375	981419	39	S11
102013805	61	05	20	02	25	N53.415	W158.235	4786	114					
102013900	61	05	20	02	30	N53.395	W158.233	4777	113	51836	466	981420	43	S11
102013901	61	05	20	02	35	N53.373	W158.233	4777	113					
102013902	61	05	20	02	40	N53.352	W158.233	4748	112	51781	432			
102014000*	61	05	20	02	45	N53.330	W158.233	4748	112					
102014001	61	05	20	02	50	N53.309	W158.233	4738	112	51595	267	981417	48	S11
102014002	61	05	20	02	55	N53.288	W158.233	4738	112					
102014100	61	05	20	03	00	N53.267	W158.233	4719	111	51500	192			
102014101	61	05	20	03	05	N53.245	W158.234	4719	111			981414	50	S11
102014102	61	05	20	03	10	N53.223	W158.234	4719	111	51432	146			
102014200	61	05	20	03	15	N53.202	W158.235	4710	110					
102014201	61	05	20	03	20	N53.183	W158.234	4710	110	51311	44	981404	46	S11
102014202	61	05	20	03	25	N53.165	W158.234	4690	109					
102014300	61	05	20	03	30	N53.147	W158.233	4671	108	51188	-61	981407	52	S11
102014400*	61	05	20	03	35	N53.127	W158.230	4671	108					
102014401	61	05	20	03	40	N53.122	W158.229	4681	109					
102014402	61	05	20	03	45	N53.118	W158.227	4681	109			981397	44	S11
102014500	61	05	20	03	47	N53.117	W158.227	4681	109					
102014501	61	05	20	03	50	N53.105	W158.225	4681	109	51099	-131			
102014502	61	05	20	03	55	N53.086	W158.224	4681	109					
102014600	61	05	20	04	00	N53.067	W158.222	4681	109	51034	-178	981397	49	S11
102014601	61	05	20	04	05	N53.047	W158.222	4681	109					
102014602	61	05	20	04	10	N53.028	W158.223	4681	109	51023	-169	981391	46	S11
102014603	61	05	20	04	15	N53.009	W158.224	4681	109					
102014604*	61	05	20	04	20	N52.990	W158.225	4671	108	50994	-179	981392	50	S11
102014605	61	05	20	04	25	N52.971	W158.226	4671	108					
102014700	61	05	20	04	30	N52.952	W158.227	4681	109	50997	-157			
102014701	61	05	20	04	35	N52.931	W158.227	4681	109			981378	41	S11
102014702	61	05	20	04	40	N52.911	W158.228	4690	109	50974	-160			
102014703	61	05	20	04	45	N52.890	W158.228	4681	109					
102014704	61	05	20	04	50	N52.869	W158.229	4700	110	50977	-136	981371	40	S11
102014705	61	05	20	04	55	N52.849	W158.229	4681	109					
102014800	61	05	20	05	00	N52.828	W158.230	4662	108	50963	-130	981371	43	S11
102014801	61	05	20	05	05	N52.809	W158.231	4662	108					
102014802*	61	05	20	05	10	N52.789	W158.231	4662	108	50966	-107	981365	41	S11
102014803	61	05	20	05	15	N52.769	W158.232	4652	107					
102014804	61	05	20	05	20	N52.749	W158.232	4671	108	50959	-94			
102014805	61	05	20	05	25	N52.730	W158.233	4662	108			981354	35	S11
102014900	61	05	20	05	30	N52.710	W158.233	4671	108	50950	-84			
102014901	61	05	20	05	35	N52.694	W158.232	4681	109			981346	30	S11
102014902	61	05	20	05	40	N52.678	W158.231	4681	109	50968	-50			
102014903	61	05	20	05	45	N52.662	W158.230	4681	109					
102014904	61	05	20	05	50	N52.647	W158.229	4681	109	50972	-31			
102014905	61	05	20	05	55	N52.631	W158.228	4681	109					

LOGICAL NUMBER	DATE YR	MO	DAY	TIME HR	MN	LATITUDE DEGREES	LONGITUDE DEGREES	WATER DEPTH METERS	CORR USED	MAGNET FIELD TOTAL GAMMAS	ANOM	GRAV FIELD OBS MGALS	FAA	GRAV MET #
102015000*	61	05	20	06	00	N52.615	W158.227	4652	107	50944	-44	981345	36	S11
102015001	61	05	20	06	05	N52.599	W158.226	4662	108					
102015002	61	05	20	06	10	N52.583	W158.224	4671	108	50891	-81			
102015003	61	05	20	06	15	N52.567	W158.223	4700	110			981344	39	S11
102015004	61	05	20	06	20	N52.552	W158.222	4700	110	50809	-148			
102015005	61	05	20	06	25	N52.536	W158.221	4700	110					
102015100	61	05	20	06	30	N52.520	W158.220	4700	110	50750	-192	981340	39	S11
102015101	61	05	20	06	35	N52.504	W158.219	4700	110					
102015102	61	05	20	06	40	N52.488	W158.218	4700	110	50748	-178			
102015103	61	05	20	06	45	N52.472	W158.217	4700	110					
102015104*	61	05	20	06	50	N52.457	W158.217	4681	109	50813	-98	981350	55	S11
102015105	61	05	20	06	55	N52.441	W158.216	4681	109					
102015200	61	05	20	07	00	N52.425	W158.215	4690	109	50862	-33			
102015201	61	05	20	07	05	N52.410	W158.215	4700	110					
102015202	61	05	20	07	10	N52.394	W158.215	4710	110	50835	-45			
102015203	61	05	20	07	15	N52.379	W158.215	4719	111					
102015204	61	05	20	07	20	N52.364	W158.215	4719	111	50706	-159			
102015205	61	05	20	07	25	N52.349	W158.215	4719	111					
102015300	61	05	20	07	30	N52.333	W158.215	4710	110	50651	-198			
102015301	61	05	20	07	35	N52.316	W158.215	4719	111					
102015302*	61	05	20	07	40	N52.299	W158.216	4719	111	50667	-165			
102015303	61	05	20	07	45	N52.282	W158.216	4729	111					
102015304	61	05	20	07	50	N52.266	W158.216	4719	111	50645	-171			
102015305	61	05	20	07	55	N52.249	W158.216	4719	111					
102015400	61	05	20	08	00	N52.232	W158.217	4729	111	50599	-200			
102015401	61	05	20	08	05	N52.215	W158.219	4748	112					
102015402	61	05	20	08	10	N52.198	W158.221	4748	112	50584	-197			
102015403	61	05	20	08	15	N52.182	W158.222	4758	112					
102015404	61	05	20	08	20	N52.165	W158.224	4758	112	50636	-128			
102015405	61	05	20	08	25	N52.148	W158.226	4738	112					
102015500*	61	05	20	08	30	N52.132	W158.228	4748	112	50721	-26	981307	40	S11
102015501	61	05	20	08	35	N52.115	W158.229	4758	112					
102015502	61	05	20	08	40	N52.098	W158.230	4758	112	50719	-10			
102015503	61	05	20	08	45	N52.082	W158.231	4738	112					
102015504	61	05	20	08	50	N52.065	W158.232	4729	111	50634	-78			
102015505	61	05	20	08	55	N52.048	W158.232	4738	112					
102015600	61	05	20	09	00	N52.032	W158.233	4748	112	50573	-123			
102015601	61	05	20	09	05	N52.015	W158.234	4758	112					
102015602	61	05	20	09	10	N51.998	W158.236	4767	113	50579	-99			
102015603	61	05	20	09	15	N51.982	W158.237	4767	113					
102015604*	61	05	20	09	20	N51.965	W158.238	4767	113	50588	-73			
102015605	61	05	20	09	25	N51.948	W158.239	4767	113					
102015700	61	05	20	09	30	N51.932	W158.240	4767	113	50503	-141			
102015701	61	05	20	09	35	N51.915	W158.241	4767	113					
102015702	61	05	20	09	40	N51.899	W158.243	4767	113	50410	-217			
102015703	61	05	20	09	45	N51.882	W158.244	4767	113					
102015704	61	05	20	09	50	N51.866	W158.246	4777	113	50380	-230			
102015705	61	05	20	09	55	N51.850	W158.247	4786	114					
102015800	61	05	20	10	00	N51.833	W158.248	4786	114	50319	-274			
102015801	61	05	20	10	05	N51.817	W158.252	4786	114					
102015802*	61	05	20	10	10	N51.800	W158.256	4796	114	50304	-271			
102015900	61	05	20	10	15	N51.783	W158.260	4796	114					
102015901	61	05	20	10	20	N51.766	W158.260	4796	114	50313	-244			
102015902	61	05	20	10	25	N51.749	W158.260	4796	114					
102016000	61	05	20	10	30	N51.732	W158.260	4796	114	50317	-223			
102016001	61	05	20	10	35	N51.715	W158.259	4806	115					
102016002	61	05	20	10	40	N51.699	W158.258	4806	115	50300	-224			
102016003	61	05	20	10	45	N51.682	W158.257	4806	115					
102016004	61	05	20	10	50	N51.666	W158.256	4806	115	50263	-244			
102016005	61	05	20	10	55	N51.650	W158.254	4815	115					
102016100*	61	05	20	11	00	N51.633	W158.253	4815	115	50188	-303			
102016101	61	05	20	11	05	N51.617	W158.252	4815	115					
102016102	61	05	20	11	10	N51.602	W158.252	4806	115	50130	-346			
102016103	61	05	20	11	15	N51.586	W158.251	4806	115					
102016104	61	05	20	11	20	N51.570	W158.250	4815	115	50070	-390			
102016105	61	05	20	11	25	N51.554	W158.249	4815	115					
102016200	61	05	20	11	30	N51.538	W158.248	4815	115	50028	-416			
102016201	61	05	20	11	35	N51.523	W158.247	4815	115					
102016202	61	05	20	11	40	N51.508	W158.245	4815	115	49991	-438			
102016203	61	05	20	11	45	N51.493	W158.243	4806	115					
102016204*	61	05	20	11	50	N51.478	W158.242	4815	115	49991	-423			
102016205	61	05	20	11	55	N51.463	W158.240	4825	116					
102016300	61	05	20	12	00	N51.448	W158.238	4825	116	50051	-349			
102016301	61	05	20	12	05	N51.432	W158.238	4834	116					
102016302	61	05	20	12	10	N51.416	W158.237	4834	116	50210	-174			
102016303	61	05	20	12	15	N51.400	W158.237	4815	115					
102016304	61	05	20	12	20	N51.384	W158.236	4815	115	50490	122			
102016305	61	05	20	12	25	N51.368	W158.236	4825	116					
102016400	61	05	20	12	30	N51.352	W158.235	4834	116	50756	404			
102016401	61	05	20	12	35	N51.337	W158.235	4834	116					

LOGICAL NUMBER	DATE YR	MO	DAY	TIME HR	MN	LATITUDE DEGREES	LONGITUDE DEGREES	WATER DEPTH METERS	CORR USED	MAGNET FIELD TOTAL GAMMAS	ANOM	GRAV FIELD OBS MGALS	FAA	GRAV MET #
102016402*	61	05	20	12	40	N51.322	W158.235	4834	116	50772	436			
102016403	61	05	20	12	45	N51.307	W158.235	4834	116					
102016404	61	05	20	12	50	N51.292	W158.235	4844	117	50621	300			
102016405	61	05	20	12	55	N51.277	W158.235	4844	117					
102016500	61	05	20	13	00	N51.262	W158.235	4825	116	50477	171			
102016501	61	05	20	13	05	N51.247	W158.235	4825	116					
102016502	61	05	20	13	10	N51.232	W158.235	4834	116	50330	40			
102016503	61	05	20	13	15	N51.217	W158.235	4844	117					
102016504	61	05	20	13	20	N51.203	W158.235	4854	117	50222	-54			
102016505	61	05	20	13	25	N51.188	W158.235	4863	118					
102016600*	61	05	20	13	30	N51.173	W158.235	4854	117	50171	-89			
102016601	61	05	20	13	35	N51.157	W158.234	4863	118					
102016602	61	05	20	13	40	N51.141	W158.234	4863	118	50149	-95			
102016603	61	05	20	13	45	N51.125	W158.233	4834	116					
102016604	61	05	20	13	50	N51.109	W158.233	4844	117	50085	-143			
102016605	61	05	20	13	55	N51.093	W158.232	4863	118					
102016700	61	05	20	14	00	N51.077	W158.232	4854	117	49966	-246			
102016701	61	05	20	14	05	N51.061	W158.231	4863	118					
102016702	61	05	20	14	10	N51.045	W158.231	4883	119	49883	-313			
102016703	61	05	20	14	15	N51.029	W158.231	4873	118					
102016704*	61	05	20	14	20	N51.013	W158.231	4873	118	49826	-353			
102016705	61	05	20	14	25	N50.997	W158.230	4883	119					
102016800	61	05	20	14	30	N50.982	W158.230	4883	119	49792	-371			
102016801	61	05	20	14	35	N50.966	W158.231	4873	118					
102016802	61	05	20	14	40	N50.951	W158.231	4883	119	49875	-272			
102016803	61	05	20	14	45	N50.935	W158.232	4883	119					
102016804	61	05	20	14	50	N50.919	W158.232	4892	119	50092	-39			
102016805	61	05	20	14	55	N50.904	W158.233	4892	119					
102016900	61	05	20	15	00	N50.888	W158.233	4892	119	50257	142			
102016901	61	05	20	15	05	N50.872	W158.233	4892	119					
102016902*	61	05	20	15	10	N50.857	W158.233	4892	119	50345	246			
102016903	61	05	20	15	15	N50.841	W158.233	4883	119					
102016904	61	05	20	15	20	N50.825	W158.233	4873	118	50378	296			
102016905	61	05	20	15	25	N50.809	W158.233	4883	119					
102017000	61	05	20	15	30	N50.793	W158.233	4883	119	50365	299			
102017001	61	05	20	15	35	N50.777	W158.234	4911	120					
102017002	61	05	20	15	40	N50.761	W158.234	4902	120	50326	277			
102017003	61	05	20	15	45	N50.745	W158.235	4892	119					
102017004	61	05	20	15	50	N50.729	W158.236	4902	120	50259	226			
102017005	61	05	20	15	55	N50.713	W158.236	4911	120					
102017100*	61	05	20	16	00	N50.697	W158.237	4921	121	50169	153			
102017101	61	05	20	16	05	N50.681	W158.237	4921	121					
102017102	61	05	20	16	10	N50.664	W158.237	4921	121	50068	69			
102017103	61	05	20	16	15	N50.648	W158.237	4921	121					
102017104	61	05	20	16	20	N50.632	W158.238	4921	121	49983	1			
102017105	61	05	20	16	25	N50.616	W158.238	4921	121					
102017200	61	05	20	16	30	N50.600	W158.238	4921	121	49919	-47			
102017201	61	05	20	16	35	N50.584	W158.239	4921	121					
102017202	61	05	20	16	40	N50.568	W158.239	4921	121	49866	-83			
102017203	61	05	20	16	45	N50.552	W158.240	4921	121					
102017204*	61	05	20	16	50	N50.537	W158.241	4921	121	49830	-103			
102017205	61	05	20	16	55	N50.521	W158.241	4931	121					
102017300	61	05	20	17	00	N50.505	W158.242	4931	121	49805	-111			
102017301	61	05	20	17	05	N50.489	W158.243	4931	121					
102017302	61	05	20	17	10	N50.474	W158.244	4931	121	49780	-120			
102017303	61	05	20	17	15	N50.458	W158.245	4931	121					
102017304	61	05	20	17	20	N50.443	W158.246	4931	121	49754	-129			
102017305	61	05	20	17	25	N50.427	W158.247	4921	121					
102017400	61	05	20	17	30	N50.412	W158.248	4931	121	49725	-142			
102017401	61	05	20	17	35	N50.395	W158.249	4931	121					
102017402*	61	05	20	17	40	N50.379	W158.250	4931	121	49697	-153			
102017403	61	05	20	17	45	N50.362	W158.251	4931	121					
102017404	61	05	20	17	50	N50.346	W158.252	4921	121	49685	-147			
102017405	61	05	20	17	55	N50.330	W158.252	4921	121					
102017500	61	05	20	18	00	N50.313	W158.253	4921	121	49685	-130			
102017501	61	05	20	18	05	N50.297	W158.255	4940	121					
102017502	61	05	20	18	10	N50.282	W158.257	4940	121	49666	-132			
102017503	61	05	20	18	15	N50.266	W158.258	4950	122					
102017504	61	05	20	18	20	N50.250	W158.260	4940	121					
102017505	61	05	20	18	25	N50.234	W158.262	4940	121					
102017600*	61	05	20	18	30	N50.218	W158.263	4931	121	49549	-215			
102017601	61	05	20	18	35	N50.203	W158.264	4940	121					
102017602	61	05	20	18	40	N50.188	W158.266	4950	122	49492	-256			
102017603	61	05	20	18	45	N50.173	W158.267	4950	122					
102017604	61	05	20	18	50	N50.158	W158.268	4940	121	49446	-286			
102017605	61	05	20	18	55	N50.143	W158.269	4950	122					
102017700	61	05	20	19	00	N50.128	W158.270	4960	123	49405	-311			
102017701	61	05	20	19	05	N50.112	W158.270	4960	123					
102017702	61	05	20	19	10	N50.095	W158.270	4960	123	49371	-328			
102017800	61	05	20	19	15	N50.078	W158.270	4969	123					

LOGICAL NUMBER	DATE YR	MO	DAY	TIME HR	MN	LATITUDE DEGREES	LONGITUDE DEGREES	WATER DEPTH METERS	CORR USED	MAGNET FIELD TOTAL GAMMAS	ANOM	GRAV FIELD OBS MGALS	FAA	GRAV MET #
102017801*	61	05	20	19	20	N50.063	W158.269	4969	123	49349	-333			
102017802	61	05	20	19	25	N50.048	W158.269	4969	123					
102017900	61	05	20	19	30	N50.033	W158.268	4969	123	49355	-312			
102017901	61	05	20	19	35	N50.017	W158.267	4960	123					
102017902	61	05	20	19	40	N50.002	W158.267	4950	122	49374	-277			
102017903	61	05	20	19	45	N49.986	W158.266	4940	121					
102017904	61	05	20	19	50	N49.970	W158.265	4931	121	49384	-251			
102017905	61	05	20	19	55	N49.954	W158.264	4950	122					
102018000	61	05	20	20	00	N49.938	W158.263	4950	122	49376	-242			
102018001	61	05	20	20	05	N49.922	W158.263	4940	121					
102018002*	61	05	20	20	10	N49.907	W158.263	4931	121	49359	-243			
102018003	61	05	20	20	15	N49.891	W158.263	4931	121					
102018004	61	05	20	20	20	N49.875	W158.263	4902	120	49355	-231			
102018005	61	05	20	20	25	N49.859	W158.263	4892	119					
102018100	61	05	20	20	30	N49.843	W158.263	4883	119	49367	-202			
102018101	61	05	20	20	35	N49.828	W158.263	4873	118					
102018102	61	05	20	20	40	N49.812	W158.263	4854	117	49382	-171			
102018103	61	05	20	20	45	N49.797	W158.263	4854	117					
102018104	61	05	20	20	50	N49.781	W158.263	4844	117	49380	-157			
102018105	61	05	20	20	55	N49.766	W158.263	4844	117					
102018200*	61	05	20	21	00	N49.750	W158.263	4863	118	49365	-155			
102018201	61	05	20	21	05	N49.734	W158.262	4883	119					
102018202	61	05	20	21	10	N49.718	W158.261	4921	121	49334	-170			
102018203	61	05	20	21	15	N49.702	W158.259	4940	121					
102018204	61	05	20	21	20	N49.687	W158.258	4940	121	49299	-189			
102018205	61	05	20	21	25	N49.671	W158.256	4911	120					
102018300	61	05	20	21	30	N49.655	W158.255	4921	121	49262	-210			
102018301	61	05	20	21	35	N49.640	W158.256	4931	121					
102018302	61	05	20	21	40	N49.624	W158.257	4931	121	49249	-207			
102018303	61	05	20	21	45	N49.609	W158.258	4931	121					
102018304*	61	05	20	21	50	N49.594	W158.259	4950	122	49256	-184			
102018305	61	05	20	21	55	N49.579	W158.261	4950	122					
102018400	61	05	20	22	00	N49.563	W158.262	4940	121	49258	-165			
102018401	61	05	20	22	05	N49.547	W158.258	4931	121					
102018500	61	05	20	22	10	N49.532	W158.255	4931	121	49258	-150			
102018501	61	05	20	22	15	N49.512	W158.255	4969	123					
102018502	61	05	20	22	20	N49.493	W158.254	4998	124	49282	-106			
102018503	61	05	20	22	25	N49.474	W158.254	5008	125					
102018600	61	05	20	22	30	N49.455	W158.253	5008	125	49274	-94			
102018601	61	05	20	22	35	N49.443	W158.252	5017	125					
102018602*	61	05	20	22	40	N49.432	W158.251	5027	126	49245	-111			
102018603	61	05	20	22	45	N49.420	W158.250	5037	126					
102018604	61	05	20	22	50	N49.408	W158.249	5046	127	49208	-136			
102018605	61	05	20	22	55	N49.397	W158.248	5056	127					
102018700	61	05	20	23	00	N49.385	W158.247	5056	127	49171	-161			
102018701	61	05	20	23	05	N49.369	W158.246	5037	126					
102018702	61	05	20	23	10	N49.354	W158.245	5037	126	49138	-179			
102018703	61	05	20	23	15	N49.338	W158.244	5046	127					
102018704	61	05	20	23	20	N49.323	W158.243	5056	127	49099	-202			
102018705	61	05	20	23	25	N49.307	W158.242	5056	127					
102018800*	61	05	20	23	30	N49.292	W158.242	5066	128	49064	-221			
102018801	61	05	20	23	35	N49.277	W158.241	5066	128					
102018802	61	05	20	23	40	N49.262	W158.239	5075	128	49046	-223			
102018803	61	05	20	23	45	N49.247	W158.238	5085	129					
102018804	61	05	20	23	50	N49.233	W158.237	5085	129	49035	-219			
102018805	61	05	20	23	55	N49.218	W158.236	5085	129					
102018900	61	05	21	00	00	N49.203	W158.235	5085	129	49035	-204			
102018901	61	05	21	00	05	N49.188	W158.234	5075	128					
102018902	61	05	21	00	10	N49.172	W158.233	5085	129	49027	-196			
102018903	61	05	21	00	15	N49.157	W158.232	5095	129					
102018904*	61	05	21	00	20	N49.141	W158.232	5095	129	49009	-198			
102018905	61	05	21	00	25	N49.126	W158.231	5095	129					
102019000	61	05	21	00	30	N49.110	W158.230	5095	129	48990	-201			
102019001	61	05	21	00	35	N49.094	W158.228	5104	130					
102019002	61	05	21	00	40	N49.078	W158.226	5114	130	48976	-199			
102019003	61	05	21	00	45	N49.062	W158.223	5114	130					
102019004	61	05	21	00	50	N49.047	W158.221	5124	131	48962	-198			
102019005	61	05	21	00	55	N49.031	W158.219	5133	131					
102019100	61	05	21	01	00	N49.015	W158.217	5133	131	48931	-213			
102019101	61	05	21	01	05	N48.999	W158.216	5124	131					
102019102*	61	05	21	01	10	N48.983	W158.215	5124	131	48882	-245			
102019103	61	05	21	01	15	N48.967	W158.214	5133	131					
102019104	61	05	21	01	20	N48.952	W158.213	5124	131	48840	-271			
102019105	61	05	21	01	25	N48.936	W158.212	5124	131					
102019200	61	05	21	01	30	N48.920	W158.212	5124	131	48793	-301			
102019201	61	05	21	01	35	N48.901	W158.212	5124	131					
102019202	61	05	21	01	40	N48.883	W158.212	5124	131	48742	-333			
102019203	61	05	21	01	45	N48.864	W158.212	5133	131					
102019204	61	05	21	01	50	N48.846	W158.213	5143	132	48706	-349			
102019205	61	05	21	01	55	N48.827	W158.213	5143	132					

LOGICAL NUMBER	DATE YR	MO	DAY	TIME HR	MN	LATITUDE DEGREES	LONGITUDE DEGREES	WATER DEPTH METERS	CORR USED	MAGNET FIELD TOTAL GAMMAS	ANOM	GRAV FIELD OBS MGALS	FAA	GRAV MET #
102019300*	61	05	21	02	00	N48.808	W158.213	5143	132	48702	-333			
102019301	61	05	21	02	05	N48.790	W158.214	5152	132					
102019302	61	05	21	02	10	N48.771	W158.214	5162	133	48722	-293			
102019303	61	05	21	02	15	N48.752	W158.214	5172	134					
102019304	61	05	21	02	20	N48.734	W158.214	5172	134	48763	-233			
102019305	61	05	21	02	25	N48.715	W158.215	5162	133					
102019400	61	05	21	02	30	N48.697	W158.215	5172	134	48789	-187			
102019401	61	05	21	02	35	N48.677	W158.214	5172	134					
102019402	61	05	21	02	40	N48.658	W158.214	5172	134	48791	-165			
102019403	61	05	21	02	45	N48.638	W158.213	5172	134					
102019404*	61	05	21	02	50	N48.619	W158.213	5172	134	48801	-134			
102019405	61	05	21	02	55	N48.599	W158.212	5152	132					
102019500	61	05	21	03	00	N48.580	W158.212			48844	-71			
102019502	61	05	21	03	07	N48.552	W158.211	3992	79					
102019503	61	05	21	03	10	N48.541	W158.211	3859	73	48740	-154			
102019504	61	05	21	03	15	N48.521	W158.210	3906	75					
102019505	61	05	21	03	20	N48.501	W158.209			48676	-198			
102019506	61	05	21	03	22	N48.493	W158.209	4518	101					
102019507	61	05	21	03	25	N48.481	W158.209	4604	105					
102019600	61	05	21	03	30	N48.462	W158.208	5066	128	48639	-214			
102019601*	61	05	21	03	35	N48.441	W158.207	5182	134					
102019602	61	05	21	03	40	N48.421	W158.206	5172	134	48645	-187			
102019603	61	05	21	03	45	N48.400	W158.205	5172	134					
102019604	61	05	21	03	50	N48.379	W158.204	5172	134	48615	-195			
102019605	61	05	21	03	55	N48.359	W158.203	5172	134					
102019700	61	05	21	04	00	N48.338	W158.202	5172	134	48569	-220			
102019701	61	05	21	04	05	N48.319	W158.202	5172	134					
102019702	61	05	21	04	10	N48.300	W158.203	5172	134	48533	-235			
102019703	61	05	21	04	15	N48.281	W158.203	5182	134					
102019704	61	05	21	04	20	N48.262	W158.204	5182	134	48517	-231			
102019705*	61	05	21	04	25	N48.242	W158.204	5182	134					
102019800	61	05	21	04	30	N48.223	W158.205	5182	134	48511	-216			
102019801	61	05	21	04	35	N48.205	W158.205	5182	134					
102019802	61	05	21	04	40	N48.186	W158.206	5182	134	48501	-206			
102019803	61	05	21	04	45	N48.167	W158.206	5182	134					
102019804	61	05	21	04	50	N48.149	W158.206	5191	135	48489	-199			
102019805	61	05	21	04	55	N48.130	W158.206	5201	135					
102019806	61	05	21	04	59	N48.115	W158.207	5201	135					
102019900	61	05	21	05	00	N48.112	W158.207			48405	-263			
102019902	61	05	21	05	10	N48.071	W158.206	4451	98	48240	-406			
102019903*	61	05	21	05	15	N48.051	W158.206	4863	118					
102019904	61	05	21	05	20	N48.031	W158.206	5182	134	48196	-429			
102019905	61	05	21	05	25	N48.010	W158.205	5182	134					
102028503	61	05	22	21	15	N48.020	W158.520	5162	133					
102028504	61	05	22	21	20	N48.042	W158.519	5162	133	48467	-106			
102028505	61	05	22	21	25	N48.064	W158.519	5201	135					
102028600	61	05	22	21	30	N48.087	W158.518	4537	102	48617	20			
102028601	61	05	22	21	32	N48.095	W158.518	4498	100					
102028602	61	05	22	21	35	N48.108	W158.517	4671	108					
102028603	61	05	22	21	40	N48.129	W158.516	4585	104	48465	-155			
102028604*	61	05	22	21	45	N48.151	W158.515	5133	131					
102028605	61	05	22	21	50	N48.172	W158.514	5152	132	48465	-178			
102028606	61	05	22	21	55	N48.194	W158.513	5162	133					
102028700	61	05	22	22	00	N48.215	W158.512	5152	132	48728	61			
102028701	61	05	22	22	05	N48.237	W158.511	5162	133					
102028702	61	05	22	22	10	N48.259	W158.509	5152	132	48773	82			
102028703	61	05	22	22	15	N48.282	W158.508	5152	132					
102028704	61	05	22	22	20	N48.304	W158.507	5143	132	48742	27			
102028705	61	05	22	22	25	N48.326	W158.506	5143	132					
102028800	61	05	22	22	30	N48.348	W158.505	5143	132	48779	40			
102028801*	61	05	22	22	35	N48.370	W158.504	5133	131					
102028802	61	05	22	22	40	N48.392	W158.504	5143	132	48684	-78			
102028803	61	05	22	22	45	N48.414	W158.503	5066	128					
102028804	61	05	22	22	50	N48.436	W158.503	3916	76	48547	-239			
102028805	61	05	22	22	55	N48.458	W158.502	3688	67					
102028900	61	05	22	23	00	N48.480	W158.502	4107	83	48740	-69			
102028901	61	05	22	23	05	N48.501	W158.499	4873	118					
102028902	61	05	22	23	10	N48.522	W158.497	5162	133	48819	-13			
102028903	61	05	22	23	15	N48.543	W158.494	5162	133					
102028904	61	05	22	23	20	N48.564	W158.492	5162	133	48765	-90			
102028905*	61	05	22	23	25	N48.586	W158.489	5162	133					
102029000	61	05	22	23	30	N48.607	W158.487	5162	133	48720	-159			
102029001	61	05	22	23	35	N48.629	W158.488	5162	133					
102029002	61	05	22	23	40	N48.652	W158.489	5162	133	48702	-201			
102029003	61	05	22	23	45	N48.674	W158.490	5162	133					
102029004	61	05	22	23	50	N48.697	W158.491	5162	133	48702	-224			
102029005	61	05	22	23	55	N48.719	W158.492	5162	133					
102029100	61	05	23	00	00	N48.742	W158.493	5162	133	48722	-228			
102029101	61	05	23	00	05	N48.764	W158.494	5143	132					
102029102	61	05	23	00	10	N48.786	W158.496	5124	131	48718	-254			

LOGICAL NUMBER	DATE YR	MO	DAY	TIME HR	MN	LATITUDE DEGREES	LONGITUDE DEGREES	WATER DEPTH METERS	CORR USED	MAGNET FIELD TOTAL GAMMAS	ANOM	GRAV FIELD OBS MGALS	FAA	GRAV MET #
102029103*	61	05	23	00	15	N48.807	W158.497	5143	132					
102029104	61	05	23	00	20	N48.829	W158.498	5143	132	48645	-350			
102029105	61	05	23	00	25	N48.851	W158.499	5143	132					
102029200	61	05	23	00	30	N48.873	W158.500	5133	131	48629	-389			
102029201	61	05	23	00	35	N48.895	W158.500	5133	131					
102029202	61	05	23	00	40	N48.917	W158.501	5124	131	48645	-396			
102029203	61	05	23	00	45	N48.938	W158.501	5124	131					
102029204	61	05	23	00	50	N48.960	W158.501	5114	130	48668	-395			
102029205	61	05	23	00	55	N48.982	W158.501	5104	130					
102029300	61	05	23	01	00	N49.003	W158.502	5095	129	48704	-382			
102029301*	61	05	23	01	05	N49.026	W158.502	5085	129					
102029302	61	05	23	01	10	N49.048	W158.503	5104	130	48728	-381			
102029303	61	05	23	01	15	N49.070	W158.504	5075	128					
102029304	61	05	23	01	20	N49.092	W158.505	5017	125	48748	-384			
102029305	61	05	23	01	25	N49.114	W158.506	4585	104					
102029400	61	05	23	01	30	N49.137	W158.507	4489	100	48838	-318			
102029401	61	05	23	01	35	N49.159	W158.508	4297	91					
102029402	61	05	23	01	37	N49.168	W158.508	4250	89					
102029403	61	05	23	01	40	N49.181	W158.509	4412	96	48882	-296			
102029404	61	05	23	01	45	N49.203	W158.510	4883	119					
102029405*	61	05	23	01	50	N49.226	W158.511	5066	128	48937	-265			
102029406	61	05	23	01	55	N49.248	W158.512	5046	127					
102029500	61	05	23	02	00	N49.270	W158.513	5046	127	48954	-271			
102029501	61	05	23	02	05	N49.292	W158.514	5046	127					
102029502	61	05	23	02	10	N49.314	W158.514	5037	126	48974	-273			
102029503	61	05	23	02	15	N49.337	W158.514	5017	125					
102029504	61	05	23	02	20	N49.359	W158.514	5017	125	49011	-260			
102029505	61	05	23	02	25	N49.381	W158.515	4998	124					
102029600	61	05	23	02	30	N49.403	W158.515	4998	124	49035	-259			
102029601	61	05	23	02	35	N49.425	W158.515	5008	125					
102029602*	61	05	23	02	40	N49.446	W158.516	4989	124	49027	-290			
102029603	61	05	23	02	45	N49.467	W158.516	4979	123					
102029604	61	05	23	02	50	N49.489	W158.516	4969	123	49027	-312			
102029605	61	05	23	02	55	N49.510	W158.516	4979	123					
102029700	61	05	23	03	00	N49.532	W158.517	4960	123	49074	-287			
102029701	61	05	23	03	05	N49.553	W158.519	4940	121					
102029702	61	05	23	03	10	N49.574	W158.521	4921	121	49132	-251			
102029703	61	05	23	03	15	N49.596	W158.522	4902	120					
102029704	61	05	23	03	20	N49.617	W158.524	4902	120	49202	-203			
102029705	61	05	23	03	25	N49.639	W158.526	4902	120					
102029800*	61	05	23	03	30	N49.660	W158.528	4902	120	49260	-166			
102029801	61	05	23	03	35	N49.681	W158.529	4892	119					
102029802	61	05	23	03	40	N49.703	W158.530	4911	120	49307	-142			
102029803	61	05	23	03	45	N49.724	W158.531	4931	121					
102029804	61	05	23	03	50	N49.746	W158.532	4950	122	49330	-141			
102029805	61	05	23	03	55	N49.767	W158.532	4950	122					
102029900	61	05	23	04	00	N49.788	W158.533	4854	117	49318	-175			
102029901	61	05	23	04	05	N49.810	W158.536	4873	118					
102029902	61	05	23	04	10	N49.832	W158.538	4883	119	49320	-195			
102029903	61	05	23	04	15	N49.854	W158.540	4892	119					
102029904*	61	05	23	04	20	N49.876	W158.542	4883	119	49328	-209			
102029905	61	05	23	04	25	N49.898	W158.544	4883	119					
102030000	61	05	23	04	30	N49.920	W158.547	4883	119	49386	-173			
102030001	61	05	23	04	35	N49.941	W158.547	4892	119					
102030002	61	05	23	04	40	N49.962	W158.548	4892	119	49453	-128			
102030003	61	05	23	04	45	N49.983	W158.549	4911	120					
102030004	61	05	23	04	50	N50.004	W158.550	4902	120	49507	-95			
102030005	61	05	23	04	55	N50.026	W158.551	4911	120					
102030100	61	05	23	05	00	N50.047	W158.552	4911	120	49494	-130			
102030102	61	05	23	05	07	N50.075	W158.553	3964	78					
102030103*	61	05	23	05	10	N50.088	W158.553	3878	74	49482	-164			
102030104	61	05	23	05	15	N50.108	W158.554	3906	75					
102030105	61	05	23	05	20	N50.129	W158.555	4202	87	49588	-79			
102030106	61	05	23	05	25	N50.149	W158.556	4719	111					
102030200	61	05	23	05	30	N50.170	W158.557	4940	121	49637	-51			
102030201	61	05	23	05	35	N50.192	W158.558	4950	122					
102030202	61	05	23	05	40	N50.213	W158.559	4950	122	49609	-101			
102030203	61	05	23	05	45	N50.235	W158.560	4950	122					
102030204	61	05	23	05	50	N50.257	W158.561	4950	122	49601	-131			
102030205	61	05	23	05	55	N50.278	W158.562	4931	121					
102030300*	61	05	23	06	00	N50.300	W158.563	4911	120	49588	-166			
102030301	61	05	23	06	05	N50.322	W158.563	4921	121					
102030302	61	05	23	06	10	N50.343	W158.563	4931	121	49582	-194			
102030303	61	05	23	06	15	N50.365	W158.563	4931	121					
102030304	61	05	23	06	20	N50.387	W158.563	4911	120	49578	-221			
102030305	61	05	23	06	25	N50.408	W158.563	4883	119					
102030400	61	05	23	06	30	N50.430	W158.563	4873	118	49603	-219			
102030401	61	05	23	06	35	N50.451	W158.562	4883	119					
102030402	61	05	23	06	40	N50.473	W158.561	4921	121	49616	-228			
102030403	61	05	23	06	45	N50.494	W158.560	4921	121					

LOGICAL NUMBER	DATE YR	MO	DAY	TIME HR	MN	LATITUDE DEGREES	LONGITUDE DEGREES	WATER DEPTH METERS	CORR USED	MAGNET FIELD TOTAL GAMMAS	ANOM	GRAV FIELD OBS MGALS	FAA	GRAV MET #
102030404*	61	05	23	06	50	N50.516	W158.559	4931	121	49649	-218			
102030405	61	05	23	06	55	N50.537	W158.558	4950	122					
102030500	61	05	23	07	00	N50.558	W158.557	4950	122	49687	-202			
102030501	61	05	23	07	05	N50.580	W158.556	4940	121					
102030502	61	05	23	07	10	N50.601	W158.556	4921	121	49731	-180			
102030503	61	05	23	07	14	N50.618	W158.556	4844	117					
102030504	61	05	23	07	15	N50.622	W158.556	4883	119					
102030505	61	05	23	07	20	N50.644	W158.556	4921	121	49803	-130			
102030506	61	05	23	07	25	N50.665	W158.555	4921	121					
102030600	61	05	23	07	30	N50.687	W158.555	4911	120	49820	-136			
102030601*	61	05	23	07	35	N50.709	W158.557	4892	119					
102030602	61	05	23	07	40	N50.732	W158.559	4921	121	49845	-133			
102030603	61	05	23	07	45	N50.754	W158.561	4863	118					
102030604	61	05	23	07	50	N50.777	W158.563	4883	119	49879	-122			
102030605	61	05	23	07	55	N50.799	W158.565	4892	119					
102030700	61	05	23	08	00	N50.822	W158.567	4892	119	49930	-93			
102030701	61	05	23	08	05	N50.844	W158.569	4892	119					
102030702	61	05	23	08	10	N50.866	W158.571	4892	119	50053	8			
102030703	61	05	23	08	15	N50.888	W158.573	4892	119					
102030704	61	05	23	08	20	N50.911	W158.576	4892	119	50231	163			
102030705*	61	05	23	08	25	N50.933	W158.578	4892	119					
102030800	61	05	23	08	30	N50.955	W158.580	4883	119	50534	445			
102030801	61	05	23	08	35	N50.976	W158.581	4873	118					
102030802	61	05	23	08	40	N50.998	W158.582	4873	118	50388	277			
102030803	61	05	23	08	45	N51.019	W158.582	4844	117					
102030804	61	05	23	08	50	N51.041	W158.583	4863	118	49835	-298			
102030805	61	05	23	08	53	N51.053	W158.584	4825	116					
102030806	61	05	23	08	55	N51.062	W158.584	4863	118					
102030900	61	05	23	09	00	N51.083	W158.585	4863	118	49595	-559			
102030901	61	05	23	09	05	N51.104	W158.587	4796	114					
102030902*	61	05	23	09	10	N51.126	W158.589	4777	113	49702	-474			
102031000	61	05	23	09	15	N51.147	W158.592	4806	115					
102031001	61	05	23	09	20	N51.168	W158.592	4796	114	49879	-318			
102031002	61	05	23	09	25	N51.190	W158.592	4815	115					
102031003	61	05	23	09	27	N51.199	W158.592	4796	114					
102031100	61	05	23	09	30	N51.212	W158.592	4815	115	49970	-249			
102031101	61	05	23	09	35	N51.233	W158.593	4834	116					
102031102	61	05	23	09	40	N51.254	W158.594	4844	117	50036	-205			
102031103	61	05	23	09	45	N51.275	W158.595	4844	117					
102031104	61	05	23	09	50	N51.296	W158.596	4844	117	50092	-170			
102031105*	61	05	23	09	55	N51.317	W158.597	4834	116					
102031200	61	05	23	10	00	N51.338	W158.598	4834	116	50173	-110			
102031201	61	05	23	10	05	N51.360	W158.599	4834	116					
102031202	61	05	23	10	10	N51.382	W158.600	4834	116	50276	-29			
102031203	61	05	23	10	15	N51.404	W158.601	4834	116					
102031204	61	05	23	10	20	N51.426	W158.602	4825	116	50451	124			
102031205	61	05	23	10	25	N51.448	W158.602	4825	116					
102031300	61	05	23	10	30	N51.470	W158.603	4815	115	50774	425			
102031301	61	05	23	10	35	N51.489	W158.592	4815	115					
102031302	61	05	23	10	40	N51.509	W158.581	4806	115	50913	540			
102031400*	61	05	23	10	45	N51.528	W158.570	4806	115					
102031401	61	05	23	10	50	N51.547	W158.558	4806	115	50728	332			
102031402	61	05	23	10	55	N51.566	W158.547	4815	115					
102031500	61	05	23	11	00	N51.585	W158.535	4815	115	50429	10			
102031501	61	05	23	11	05	N51.606	W158.537	4806	115					
102031502	61	05	23	11	10	N51.628	W158.538	4806	115	50070	-371			
102031503	61	05	23	11	15	N51.649	W158.540	4806	115					
102031504	61	05	23	11	20	N51.671	W158.542	4796	114	49856	-606			
102031505	61	05	23	11	25	N51.692	W158.543	4796	114					
102031600	61	05	23	11	30	N51.713	W158.545	4786	114	49991	-491			
102031601*	61	05	23	11	35	N51.734	W158.543	4796	114					
102031602	61	05	23	11	40	N51.754	W158.541	4796	114	50158	-346			
102031603	61	05	23	11	45	N51.775	W158.539	4796	114					
102031604	61	05	23	11	50	N51.796	W158.537	4796	114	50270	-256			
102031605	61	05	23	11	55	N51.816	W158.535	4786	114					
102031700	61	05	23	12	00	N51.837	W158.533	4777	113	50293	-254			
102031701	61	05	23	12	05	N51.858	W158.532	4777	113					
102031702	61	05	23	12	10	N51.879	W158.531	4777	113	50321	-248			
102031703	61	05	23	12	15	N51.900	W158.529	4777	113					
102031704	61	05	23	12	20	N51.921	W158.528	4777	113	50414	-177			
102031705*	61	05	23	12	25	N51.942	W158.526	4777	113					
102031800	61	05	23	12	30	N51.963	W158.525	4777	113	50488	-124			
102031801	61	05	23	12	35	N51.985	W158.523	4863	118					
102031802	61	05	23	12	40	N52.007	W158.522	4758	112	50462	-173			
102031803	61	05	23	12	45	N52.029	W158.520	4758	112					
102031804	61	05	23	12	50	N52.051	W158.518	4758	112	50408	-250			
102031805	61	05	23	12	55	N52.073	W158.517	4748	112					
102031900	61	05	23	13	00	N52.095	W158.515	4748	112	50460	-221			
102031901	61	05	23	13	05	N52.116	W158.514	4748	112					
102031902	61	05	23	13	10	N52.137	W158.512	4738	112	50540	-162			

LOGICAL NUMBER	DATE YR	MO	DAY	TIME HR	MN	LATITUDE DEGREES	LONGITUDE DEGREES	WATER DEPTH METERS	CORR USED	MAGNET FIELD TOTAL GAMMAS	ANOM	GRAV FIELD OBS MGALS	FAA	GRAV MET #
102031903*	61	05	23	13	15	N52.157	W158.511	4738	112					
102031904	61	05	23	13	20	N52.178	W158.509	4738	112	50499	-224			
102031905	61	05	23	13	25	N52.199	W158.508	4738	112					
102032000	61	05	23	13	30	N52.220	W158.507	4729	111	50445	-300			
102032001	61	05	23	13	35	N52.241	W158.506	4719	111					
102032002	61	05	23	13	40	N52.262	W158.505	4719	111	50471	-295			
102032003	61	05	23	13	45	N52.282	W158.504	4710	110					
102032004	61	05	23	13	50	N52.303	W158.503	4748	112	50588	-199			
102032005	61	05	23	13	55	N52.324	W158.502	4710	110					
102032100	61	05	23	14	00	N52.345	W158.502	4710	110	50629	-179			
102032101*	61	05	23	14	05	N52.365	W158.503	4710	110					
102032102	61	05	23	14	10	N52.386	W158.504	4719	111	50702	-126			
102032103	61	05	23	14	15	N52.406	W158.506	4719	111					
102032104	61	05	23	14	20	N52.426	W158.507	4719	111	50802	-46			
102032105	61	05	23	14	25	N52.446	W158.509	4700	110					
102032200	61	05	23	14	30	N52.467	W158.510	4700	110	50732	-136			
102032201	61	05	23	14	35	N52.487	W158.512	4700	110					
102032202	61	05	23	14	40	N52.507	W158.513	4700	110	50660	-227			
102032203	61	05	23	14	45	N52.527	W158.515	4700	110					
102032204	61	05	23	14	50	N52.548	W158.517	4710	110	50715	-192			
102032205*	61	05	23	14	55	N52.568	W158.518	4710	110					
102032300	61	05	23	15	00	N52.588	W158.520	4710	110	50798	-128			
102032301	61	05	23	15	05	N52.609	W158.523	4710	110					
102032302	61	05	23	15	10	N52.629	W158.525	4710	110	50776	-170			
102032303	61	05	23	15	15	N52.650	W158.528	4710	110					
102032304	61	05	23	15	20	N52.670	W158.530	4710	110	50787	-178			
102032305	61	05	23	15	25	N52.691	W158.533	4710	110					
102032306	61	05	23	15	30	N52.711	W158.536	4700	110	50785	-200			
102032400	61	05	23	15	35	N52.732	W158.538	4700	110					
102032401	61	05	23	15	40	N52.752	W158.540	4710	110	50860	-145			
102032402*	61	05	23	15	45	N52.772	W158.542	4700	110					
102032403	61	05	23	15	50	N52.793	W158.543	4700	110	50930	-95			
102032404	61	05	23	15	55	N52.813	W158.545	4700	110					
102032500	61	05	23	16	00	N52.833	W158.547	4700	110	50904	-140			
102032501	61	05	23	16	05	N52.854	W158.549	4700	110					
102032502	61	05	23	16	10	N52.875	W158.552	4710	110	50897	-167			
102032503	61	05	23	16	15	N52.896	W158.554	4710	110					
102032504	61	05	23	16	20	N52.917	W158.557	4710	110	50915	-169			
102032505	61	05	23	16	25	N52.937	W158.559	4710	110					
102032600	61	05	23	16	30	N52.958	W158.562	4710	110	50948	-155			
102032601*	61	05	23	16	35	N52.979	W158.564	4710	110					
102032602	61	05	23	16	40	N53.001	W158.567	4710	110	50966	-157			
102032603	61	05	23	16	45	N53.022	W158.569	4710	110					
102032604	61	05	23	16	50	N53.043	W158.572	4719	111	50986	-157			
102032605	61	05	23	16	55	N53.064	W158.574	4719	111					
102032700	61	05	23	17	00	N53.085	W158.577	4719	111	50966	-197			
102032701	61	05	23	17	05	N53.106	W158.579	4729	111					
102032702	61	05	23	17	10	N53.127	W158.582	4729	111	50983	-200			
102032703	61	05	23	17	15	N53.148	W158.585	4738	112					
102032704	61	05	23	17	20	N53.169	W158.588	4738	112	51019	-184			
102032705*	61	05	23	17	25	N53.191	W158.591	4748	112					
102032800	61	05	23	17	30	N53.212	W158.593	4748	112	51010	-213			
102032801	61	05	23	17	35	N53.232	W158.594	4758	112					
102032802	61	05	23	17	40	N53.252	W158.596	4758	112	51065	-177			
102032803	61	05	23	17	45	N53.272	W158.597	4758	112					
102032804	61	05	23	17	50	N53.293	W158.598	4777	113	51186	-76			
102032805	61	05	23	17	55	N53.313	W158.599	4786	114					
102032900	61	05	23	18	00	N53.333	W158.600	4796	114	51340	58			
102032901	61	05	23	18	05	N53.354	W158.601	4815	115					
102032902	61	05	23	18	10	N53.375	W158.603	4825	116	51761	459			
102032903*	61	05	23	18	15	N53.396	W158.604	4844	117					
102032904	61	05	23	18	20	N53.417	W158.606	4883	119	51903	581			
102032905	61	05	23	18	25	N53.437	W158.607	4911	120					
102032906	61	05	23	18	27	N53.446	W158.607	4892	119					
102033000	61	05	23	18	30	N53.458	W158.608	4931	121	51688	347			
102033001	61	05	23	18	35	N53.478	W158.610	4969	123					
102033002	61	05	23	18	40	N53.498	W158.611	5027	126	51522	161			
102033003	61	05	23	18	45	N53.517	W158.612	5104	130					
102033004	61	05	23	18	50	N53.537	W158.614	5201	135	51430	51			
102033005	61	05	23	18	55	N53.557	W158.615	5210	136					
102033006*	61	05	23	18	58	N53.569	W158.616	5182	134					
102033100	61	05	23	19	00	N53.577	W158.617	5240	137	51300	-98			
102033101	61	05	23	19	05	N53.596	W158.618	5230	137					
102033102	61	05	23	19	10	N53.616	W158.619	5336	142	51181	-236			
102033103	61	05	23	19	15	N53.636	W158.621	5404	146					
102033104	61	05	23	19	20	N53.656	W158.622	5530	153	51072	-364			
102033105	61	05	23	19	25	N53.675	W158.624	5637	159					
102033200	61	05	23	19	30	N53.695	W158.625	5685	162	50955	-499			
102033201	61	05	23	19	35	N53.713	W158.626	5695	163					
102033202	61	05	23	19	36	N53.717	W158.627	5685	162					

LOGICAL NUMBER	DATE YR	MO	DAY	TIME HR	MN	LATITUDE DEGREES	LONGITUDE DEGREES	WATER DEPTH METERS	CORR USED	MAGNET FIELD TOTAL GAMMAS	ANOM	GRAV FIELD OBS MGALS	FAA	GRAV MET #
102033203*	61	05	23	19	40	N53.731	W158.628	5753	166	51081	-390			
102033204	61	05	23	19	45	N53.749	W158.629	5792	169					
102033205	61	05	23	19	50	N53.767	W158.631	5899	175	51329	-159			
102033206	61	05	23	19	55	N53.785	W158.632	6094	187					
102033300	61	05	23	20	00	N53.803	W158.633	6163	192	51394	-111			
102033301	61	05	23	20	05	N53.822	W158.636	6339	203					
102033302	61	05	23	20	10	N53.840	W158.639	6398	207	51509	-13			
102033400	61	05	23	20	15	N53.858	W158.642	6427	209					
102033401	61	05	23	20	20	N53.878	W158.642	6251	198	51581	41			
102033402	61	05	23	20	25	N53.897	W158.643	5646	160					
102033500*	61	05	23	20	30	N53.917	W158.643	5627	159	51631	72			
102033501	61	05	23	20	35	N53.935	W158.644	5452	149					
102033502	61	05	23	20	40	N53.953	W158.644	5268	139	51622	46			
102033600	61	05	23	20	45	N53.972	W158.645	5008	125					
102033601	61	05	23	20	50	N53.990	W158.643	4921	121	51554	-40			
102035202	61	05	24	02	25	N53.993	W158.849	4422	97					
102035300	61	05	24	02	30	N53.973	W158.848	4642	107	51624	70			
102035301	61	05	24	02	35	N53.955	W158.849	4921	121					
102035302	61	05	24	02	40	N53.936	W158.849	5046	127	51713	177			
102035303	61	05	24	02	45	N53.917	W158.849	5249	138					
102035304*	61	05	24	02	50	N53.899	W158.849	5297	140	51713	195			
102035305	61	05	24	02	55	N53.880	W158.850	5404	146					
102035400	61	05	24	03	00	N53.862	W158.850	5230	137	51581	81			
102035401	61	05	24	03	05	N53.843	W158.850	5443	148					
102035402	61	05	24	03	10	N53.824	W158.849	6173	193	51457	-25			
102035403	61	05	24	03	15	N53.805	W158.849	6300	201					
102035404	61	05	24	03	20	N53.786	W158.849	6222	196	51360	-104			
102035405	61	05	24	03	25	N53.767	W158.849	6182	193					
102035500	61	05	24	03	30	N53.748	W158.848	6016	183	51239	-206			
102035501	61	05	24	03	35	N53.729	W158.848	5860	173					
102035502*	61	05	24	03	40	N53.709	W158.847	5685	162	50999	-428			
102035503	61	05	24	03	41	N53.706	W158.847	5646	160					
102035600	61	05	24	03	45	N53.690	W158.847	5685	162			981356	-46	S11
102035601	61	05	24	03	50	N53.671	W158.847	5753	166	50970	-438			
102035602	61	05	24	03	55	N53.652	W158.848	5646	160					
102035700	61	05	24	04	00	N53.633	W158.848	5608	158	51076	-313	981354	-43	S11
102035701	61	05	24	04	05	N53.616	W158.848	5520	153					
102035702	61	05	24	04	10	N53.598	W158.848	5472	150	51212	-160			
102035800	61	05	24	04	15	N53.580	W158.848	5520	153					
102035801	61	05	24	04	20	N53.561	W158.846	5423	147	51414	60			
102035802*	61	05	24	04	25	N53.541	W158.844	5346	143			981376	-13	S11
102035900	61	05	24	04	30	N53.522	W158.842	5230	137	51513	177			
102035901	61	05	24	04	35	N53.503	W158.840	5133	131					
102035902	61	05	24	04	40	N53.484	W158.839	5066	128	51570	252			
102035903	61	05	24	04	45	N53.466	W158.837	5027	126					
102035904	61	05	24	04	50	N53.447	W158.836	4950	122	51649	349			
102035905	61	05	24	04	55	N53.429	W158.835	4931	121					
102036000	61	05	24	05	00	N53.410	W158.833	4921	121	51793	510	981402	22	S11
102036001	61	05	24	05	05	N53.391	W158.833	4873	118					
102036002	61	05	24	05	10	N53.372	W158.833	4854	117	51727	463			
102036003*	61	05	24	05	15	N53.353	W158.833	4854	117					
102036004	61	05	24	05	20	N53.334	W158.833	4844	117	51353	108	981410	38	S11
102036005	61	05	24	05	25	N53.316	W158.833	4815	115					
102036100	61	05	24	05	30	N53.297	W158.833	4806	115	51217	-10			
102036101	61	05	24	05	35	N53.275	W158.833	4796	114					
102036102	61	05	24	05	40	N53.253	W158.833	4777	113	51043	-162			
102036103	61	05	24	05	45	N53.232	W158.833	4767	113					
102036104	61	05	24	05	50	N53.210	W158.833	4767	113	50932	-252	981407	46	S11
102036105	61	05	24	05	55	N53.188	W158.833	4758	112					
102036200	61	05	24	06	00	N53.167	W158.833	4748	112	50948	-215			
102036201*	61	05	24	06	05	N53.144	W158.833	4738	112					
102036202	61	05	24	06	10	N53.121	W158.833	4738	112	50937	-203			
102036203	61	05	24	06	15	N53.098	W158.833	4738	112					
102036204	61	05	24	06	20	N53.076	W158.833	4729	111	50944	-174			
102036205	61	05	24	06	25	N53.053	W158.833	4729	111					
102036300	61	05	24	06	30	N53.030	W158.833	4729	111	50926	-169			
102036301	61	05	24	06	35	N53.009	W158.833	4719	111					
102036302	61	05	24	06	40	N52.987	W158.833	4719	111	50904	-170	981402	61	S11
102036303	61	05	24	06	45	N52.966	W158.833	4719	111					
102036304	61	05	24	06	50	N52.944	W158.833	4719	111	50917	-136	981394	56	S11
102036305*	61	05	24	06	55	N52.923	W158.833	4719	111					
102036400	61	05	24	07	00	N52.902	W158.833	4719	111	50921	-111	981390	56	S11
102036401	61	05	24	07	05	N52.877	W158.833	4719	111					
102036402	61	05	24	07	10	N52.853	W158.833	4719	111	50915	-93			
102036403	61	05	24	07	15	N52.829	W158.832	4719	111			981384	56	S11
102036404	61	05	24	07	20	N52.805	W158.832	4719	111	50959	-25			
102036405	61	05	24	07	25	N52.781	W158.832	4710	110					
102036500	61	05	24	07	30	N52.757	W158.832	4710	110	50844	-116			
102036501	61	05	24	07	35	N52.733	W158.830	4719	111			981364	45	S11
102036502	61	05	24	07	40	N52.710	W158.828	4719	111	50833	-104			

LOGICAL NUMBER	DATE YR	MO	DAY	TIME HR	MN	LATITUDE DEGREES	LONGITUDE DEGREES	WATER DEPTH METERS	CORR USED	MAGNET TOTAL GAMMAS	FIELD ANOM GAMMAS	GRAV OBS MGALS	FIELD FAA MGALS	GRAV MET #
102036503*	61	05	24	07	45	N52.687	W158.826	4719	111					
102036504	61	05	24	07	50	N52.663	W158.824	4719	111	50798	-117			
102036505	61	05	24	07	55	N52.640	W158.822	4719	111			981358	47	S11
102036600	61	05	24	08	00	N52.617	W158.820	4719	111	50737	-155			
102036601	61	05	24	08	05	N52.594	W158.820	4719	111					
102036602	61	05	24	08	10	N52.571	W158.820	4719	111	50752	-117			
102036603	61	05	24	08	15	N52.547	W158.820	4719	111			981349	46	S11
102036604	61	05	24	08	20	N52.524	W158.820	4719	111	50734	-112			
102036605	61	05	24	08	25	N52.501	W158.820	4719	111					
102036700	61	05	24	08	30	N52.478	W158.820	4719	111	50734	-89	981332	35	S11
102036701*	61	05	24	08	35	N52.455	W158.817	4710	110					
102036702	61	05	24	08	40	N52.431	W158.814	4710	110	50717	-83	981332	39	S11
102036703	61	05	24	08	45	N52.407	W158.811	4710	110					
102036704	61	05	24	08	50	N52.384	W158.808	4710	110	50675	-103			
102036705	61	05	24	08	55	N52.360	W158.805	4719	111			981323	36	S11
102036800	61	05	24	09	00	N52.337	W158.802	4719	111	50566	-189			
102036801	61	05	24	09	05	N52.313	W158.799	4719	111			981323	40	S11
102036802	61	05	24	09	10	N52.289	W158.796	4729	111	50558	-174			
102036803	61	05	24	09	15	N52.265	W158.793	4729	111			981317	39	S11
102036804	61	05	24	09	20	N52.241	W158.791	4729	111	50488	-221			
102036805*	61	05	24	09	25	N52.217	W158.788	4729	111			981317	43	S11
102036900	61	05	24	09	30	N52.193	W158.785	4729	111	50479	-206			
102036901	61	05	24	09	35	N52.170	W158.785	4729	111			981312	42	S11
102036902	61	05	24	09	40	N52.147	W158.784	4729	111	50421	-241			
102036903	61	05	24	09	45	N52.123	W158.784	4738	112					
102036904	61	05	24	09	50	N52.100	W158.784	4738	112	50427	-212			
102036905	61	05	24	09	55	N52.077	W158.784	4738	112			981300	38	S11
102037000	61	05	24	10	00	N52.053	W158.783	4738	112	50399	-216			
102037001	61	05	24	10	05	N52.031	W158.783	4719	111			981301	43	S11
102037002	61	05	24	10	10	N52.008	W158.783	4364	94	50486	-106			
102037003*	61	05	24	10	13	N51.994	W158.783	4317	92					
102037004	61	05	24	10	15	N51.985	W158.783	4432	97					
102037005	61	05	24	10	20	N51.962	W158.783	4738	112	50508	-61			
102037006	61	05	24	10	25	N51.939	W158.783	4748	112			981291	41	S11
102037100	61	05	24	10	30	N51.917	W158.783	4758	112	50339	-207			
102037101	61	05	24	10	35	N51.894	W158.786	4767	113			981282	36	S11
102037102	61	05	24	10	40	N51.871	W158.789	4767	113	50250	-272			
102037103	61	05	24	10	45	N51.848	W158.792	4777	113					
102037104	61	05	24	10	50	N51.826	W158.794	4719	111	50237	-261	981284	44	S11
102037105	61	05	24	10	55	N51.803	W158.797	4710	110					
102037106*	61	05	24	10	58	N51.789	W158.799	4422	97					
102037200	61	05	24	11	00	N51.780	W158.800	4432	97	50077	-397	981280	44	S11
102037201	61	05	24	11	05	N51.757	W158.803	4796	114					
102037202	61	05	24	11	10	N51.734	W158.806	4786	114					
102037203	61	05	24	11	15	N51.711	W158.808	4786	114					
102037204	61	05	24	11	20	N51.688	W158.811	4786	114			981265	37	S11
102037205	61	05	24	11	25	N51.665	W158.814	4796	114					
102037300	61	05	24	11	30	N51.642	W158.817	4796	114					
102037301	61	05	24	11	35	N51.619	W158.819	4796	114			981256	34	S11
102037302	61	05	24	11	40	N51.596	W158.822	4796	114					
102037303*	61	05	24	11	45	N51.573	W158.825	4796	114					
102037304	61	05	24	11	50	N51.551	W158.828	4796	114					
102037305	61	05	24	11	55	N51.528	W158.831	4796	114					
102037400	61	05	24	12	00	N51.505	W158.833	4806	115			981254	42	S11
102037401	61	05	24	12	05	N51.482	W158.833	4806	115					
102037402	61	05	24	12	10	N51.458	W158.833	4806	115					
102037403	61	05	24	12	15	N51.435	W158.833	4806	115					
102037404	61	05	24	12	20	N51.412	W158.833	4815	115			981246	42	S11
102037405	61	05	24	12	25	N51.388	W158.833	4815	115					
102037500	61	05	24	12	30	N51.365	W158.833	4786	114			981232	33	S11
102037501*	61	05	24	12	35	N51.343	W158.832	4815	115					
102037502	61	05	24	12	40	N51.321	W158.831	4825	116					
102037503	61	05	24	12	45	N51.299	W158.830	4815	115					
102037504	61	05	24	12	50	N51.277	W158.829	4825	116					
102037505	61	05	24	12	55	N51.255	W158.828	4834	116			981221	31	S11
102037600	61	05	24	13	00	N51.233	W158.827	4844	117					
102037601	61	05	24	13	05	N51.212	W158.826	4844	117					
102037602	61	05	24	13	10	N51.191	W158.824	4844	117			981213	29	S11
102037603	61	05	24	13	15	N51.170	W158.823	4825	116					
102037604	61	05	24	13	20	N51.149	W158.822	4825	116			981207	27	S11
102037605*	61	05	24	13	25	N51.128	W158.821	4854	117					
102037700	61	05	24	13	30	N51.107	W158.820	4863	118					
102037701	61	05	24	13	35	N51.084	W158.817	4863	118					
102037702	61	05	24	13	40	N51.062	W158.814	4863	118			981206	33	S11
102037703	61	05	24	13	45	N51.039	W158.812	4873	118					
102037704	61	05	24	13	50	N51.017	W158.809	4873	118					
102037705	61	05	24	13	55	N50.994	W158.806	4854	117					
102037800	61	05	24	14	00	N50.972	W158.803	4873	118			981201	36	S11
102037801	61	05	24	14	05	N50.948	W158.801	4883	119					
102037802	61	05	24	14	10	N50.924	W158.799	4902	120			981192	31	S11

LOGICAL NUMBER	DATE YR	MO	DAY	TIME HR	MN	LATITUDE DEGREES	LONGITUDE DEGREES	WATER DEPTH METERS	CORR USED	MAGNET FIELD TOTAL GAMMAS	ANOM	GRAV FIELD OBS MGALS	FAA	GRAV METER #
102037900*	61	05	24	14	15	N50.900	W158.797	4902	120					
102037901	61	05	24	14	20	N50.878	W158.794	4902	120			981191	35	S11
102037902	61	05	24	14	25	N50.856	W158.791	4902	120					
102038000	61	05	24	14	30	N50.833	W158.788	4902	120			981186	34	S11
102038001	61	05	24	14	35	N50.812	W158.788	4902	120					
102038002	61	05	24	14	40	N50.791	W158.788	4902	120					
102038003	61	05	24	14	45	N50.769	W158.787	4883	119			981178	31	S11
102038004	61	05	24	14	50	N50.748	W158.787	4892	119					
102038005	61	05	24	14	55	N50.726	W158.787	4921	121					
102038100	61	05	24	15	00	N50.705	W158.787	4931	121					
102038101*	61	05	24	15	05	N50.684	W158.786	4940	121			981165	26	S11
102038102	61	05	24	15	10	N50.663	W158.785	4931	121					
102038103	61	05	24	15	15	N50.642	W158.784	4950	122			981162	26	S11
102038104	61	05	24	15	20	N50.621	W158.783	4950	122					
102038105	61	05	24	15	25	N50.599	W158.782	4940	121					
102038106	61	05	24	15	28	N50.587	W158.782	4863	118					
102038200	61	05	24	15	30	N50.578	W158.782	4921	121					
102038201	61	05	24	15	35	N50.556	W158.781	4950	122					
102038202	61	05	24	15	40	N50.534	W158.781	4950	122			981157	31	S11
102038203	61	05	24	15	45	N50.512	W158.780	4950	122					
102038204*	61	05	24	15	50	N50.491	W158.779	4950	122			981151	29	S11
102038205	61	05	24	15	55	N50.469	W158.779	4940	121					
102038300	61	05	24	16	00	N50.447	W158.778	4940	121			981146	28	S11
102038301	61	05	24	16	05	N50.426	W158.777	4940	121					
102038302	61	05	24	16	10	N50.404	W158.776	4931	121					
102038400	61	05	24	16	15	N50.383	W158.775	4921	121					
102038401	61	05	24	16	20	N50.364	W158.776	4940	121			981138	27	S11
102038402	61	05	24	16	25	N50.344	W158.776	4950	122					
102038500	61	05	24	16	30	N50.325	W158.777	4960	123					
102038501	61	05	24	16	35	N50.306	W158.777	4969	123			981129	23	S11
102038502*	61	05	24	16	40	N50.288	W158.777	4969	123					
102038503	61	05	24	16	45	N50.269	W158.777	4969	123			981128	26	S11
102038504	61	05	24	16	50	N50.251	W158.777	4969	123					
102038505	61	05	24	16	55	N50.232	W158.777	4969	123					
102038600	61	05	24	17	00	N50.213	W158.777	4950	122			981122	25	S11
102038601	61	05	24	17	05	N50.195	W158.777	4950	122					
102038602	61	05	24	17	10	N50.177	W158.777	4950	122					
102038603	61	05	24	17	15	N50.159	W158.777	4960	123			981119	26	S11
102038604	61	05	24	17	20	N50.141	W158.777	4960	123					
102038605	61	05	24	17	25	N50.123	W158.777	4950	122			981114	25	S11
102038700*	61	05	24	17	30	N50.105	W158.777	4940	121					
102038701	61	05	24	17	35	N50.087	W158.777	4931	121					
102038702	61	05	24	17	40	N50.068	W158.777	4931	121			981109	24	S11
102038703	61	05	24	17	45	N50.050	W158.777	4950	122					
102038704	61	05	24	17	50	N50.032	W158.778	4940	121	49401	-176			
102038705	61	05	24	17	55	N50.013	W158.778	4940	121			981103	23	S11
102038800	61	05	24	18	00	N49.995	W158.778	4931	121	49340	-218			
102038801	61	05	24	18	05	N49.977	W158.777	4902	120					
102038802	61	05	24	18	10	N49.959	W158.777	4911	120	49295	-244	981095	20	S11
102038803	61	05	24	18	15	N49.941	W158.776	4911	120					
102038804*	61	05	24	18	20	N49.923	W158.775	4911	120	49270	-251			
102038805	61	05	24	18	25	N49.905	W158.774	4902	120			981086	16	S11
102038900	61	05	24	18	30	N49.887	W158.773	4911	120	49256	-246			
102038901	61	05	24	18	35	N49.867	W158.773	4911	120					
102038902	61	05	24	18	40	N49.847	W158.772	4911	120	49229	-253	981085	20	S11
102038903	61	05	24	18	45	N49.827	W158.772	4796	114					
102038904	61	05	24	18	49	N49.811	W158.771	4681	109					
102038905	61	05	24	18	50	N49.807	W158.771	4710	110	49157	-304			
102038906	61	05	24	18	55	N49.787	W158.771	4537	102			981086	26	S11
102038907	61	05	24	18	59	N49.771	W158.770	4432	97					
102039000*	61	05	24	19	00	N49.767	W158.770	4297	91	49194	-246			
102039001	61	05	24	19	05	N49.748	W158.769	4202	87					
102039002	61	05	24	19	10	N49.729	W158.768	4614	106	49276	-144	981085	31	S11
102039003	61	05	24	19	15	N49.711	W158.767	4873	118					
102039004	61	05	24	19	20	N49.692	W158.767	4883	119	49247	-154			
102039005	61	05	24	19	25	N49.674	W158.766	4883	119			981065	15	S11
102039100	61	05	24	19	30	N49.655	W158.765	4883	119	49146	-236			
102039101	61	05	24	19	35	N49.634	W158.764	4883	119					
102039102	61	05	24	19	40	N49.612	W158.763	4873	118	49091	-269	981058	14	S11
102039103	61	05	24	19	45	N49.591	W158.762	4921	121					
102039104*	61	05	24	19	50	N49.569	W158.761	4960	123	49064	-274			
102039105	61	05	24	19	55	N49.548	W158.759	4969	123					
102039200	61	05	24	20	00	N49.527	W158.758	4931	121	49052	-264	981056	20	S11
102039201	61	05	24	20	05	N49.508	W158.758	4940	121					
102039202	61	05	24	20	10	N49.490	W158.757	4940	121	49007	-290	981056	23	S11
102039300	61	05	24	20	15	N49.472	W158.757	4950	122					
102039301	61	05	24	20	20	N49.458	W158.755	4950	122	48978.	-302			
102039302	61	05	24	20	25	N49.444	W158.753	4960	123					
102039400	61	05	24	20	30	N49.430	W158.752	4969	123	48956	-310			
102039401	61	05	24	20	35	N49.411	W158.750	4979	123			981045	19	S11

LOGICAL NUMBER	DATE YR	MO	DAY	TIME HR	MN	LATITUDE DEGREES	LONGITUDE DEGREES	WATER DEPTH METERS	CORR USED	MAGNET FIELD TOTAL GAMMAS	ANOM	GRAV FIELD OBS MGALS	FAA	GRAV MET #
102039402*	61	05	24	20	40	N49.391	W158.748	4989	124	48880	-367			
102039403	61	05	24	20	45	N49.372	W158.747	4989	124					
102039404	61	05	24	20	50	N49.352	W158.745	4998	124	48787	-439	981039	18	S11
102039405	61	05	24	20	55	N49.333	W158.743	5008	125					
102039500	61	05	24	21	00	N49.313	W158.742	5008	125	48750	-456			
102039501	61	05	24	21	05	N49.293	W158.741	4998	124					
102039502	61	05	24	21	10	N49.272	W158.740	4989	124	48744	-441	981030	16	S11
102039503	61	05	24	21	15	N49.252	W158.739	5008	125					
102039504	61	05	24	21	20	N49.231	W158.738	5017	125	48773	-391			
102039505	61	05	24	21	25	N49.211	W158.737	5017	125			981020	12	S11
102039600*	61	05	24	21	30	N49.190	W158.737	5017	125	48846	-296			
102039601	61	05	24	21	35	N49.171	W158.736	5008	125					
102039602	61	05	24	21	40	N49.151	W158.736	4989	124	48950	-172			
102039603	61	05	24	21	45	N49.132	W158.735	4998	124					
102039604	61	05	24	21	50	N49.112	W158.734	4107	83	48891	-211			
102039605	61	05	24	21	55	N49.093	W158.734	3887	74					
102039700	61	05	24	22	00	N49.073	W158.733	3954	77	48704	-378			
102039701	61	05	24	22	05	N49.054	W158.733	4088	82			981033	39	S11
102039702	61	05	24	22	10	N49.035	W158.732	5104	130	48637	-425			
102039703	61	05	24	22	15	N49.016	W158.732	5095	129					
102039704*	61	05	24	22	20	N48.997	W158.731	5095	129	48888	-154	981010	21	S11
102039705	61	05	24	22	25	N48.977	W158.731	5104	130					
102039800	61	05	24	22	30	N48.958	W158.730	5095	129	49060	39			
102039801	61	05	24	22	35	N48.939	W158.729	5085	129					
102039802	61	05	24	22	40	N48.919	W158.728	5085	129	49208	207			
102039803	61	05	24	22	45	N48.900	W158.727	5095	129					
102039804	61	05	24	22	50	N48.881	W158.727	4969	123	49291	310			
102039805	61	05	24	22	55	N48.861	W158.726	4489	100					
102039900	61	05	24	23	00	N48.842	W158.725	4193	87	49068	107			
102039901	61	05	24	23	05	N48.823	W158.725	4269	90					
102039902*	61	05	24	23	10	N48.804	W158.725	4681	109	48844	-97	981004	32	S11
102039903	61	05	24	23	15	N48.785	W158.725	5114	130					
102039904	61	05	24	23	20	N48.766	W158.725	5133	131	48997	76			
102039905	61	05	24	23	25	N48.747	W158.725	5133	131			980986	19	S11
102040000	61	05	24	23	30	N48.728	W158.725	5133	131	49044	144			
102040001	61	05	24	23	35	N48.709	W158.724	5133	131			980979	16	S11
102040002	61	05	24	23	40	N48.689	W158.723	5133	131	49001	121			
102040003	61	05	24	23	45	N48.670	W158.722	5133	131					
102040004	61	05	24	23	50	N48.651	W158.722	5133	131	48923	63	980976	18	S11
102040005	61	05	24	23	55	N48.631	W158.721	5124	131					
102040100*	61	05	25	00	00	N48.612	W158.720	5124	131	48864	24			
102040101	61	05	25	00	05	N48.592	W158.719	5133	131					
102040102	61	05	25	00	10	N48.573	W158.719	5124	131	48773	-46	980966	15	S11
102040200	61	05	25	00	15	N48.553	W158.718	5124	131					
102040201	61	05	25	00	20	N48.534	W158.718	5124	131	48704	-95			
102040202	61	05	25	00	25	N48.516	W158.717	5124	131					
102040300	61	05	25	00	30	N48.497	W158.717	5124	131	48635	-144	980959	15	S11
102040301	61	05	25	00	35	N48.477	W158.716	5124	131					
102040302	61	05	25	00	40	N48.457	W158.716	5114	130	48553	-205	980957	16	S11
102040303	61	05	25	00	45	N48.437	W158.716	5104	130					
102040304*	61	05	25	00	50	N48.417	W158.716	5104	130	48495	-242			
102040305	61	05	25	00	55	N48.397	W158.715	5124	131					
102040400	61	05	25	01	00	N48.377	W158.715	5124	131	48473	-243			
102040401	61	05	25	01	05	N48.357	W158.715	5133	131					
102040402	61	05	25	01	10	N48.337	W158.714	5133	131	48451	-244	980938	8	S11
102040403	61	05	25	01	15	N48.317	W158.714	5133	131					
102040404	61	05	25	01	20	N48.298	W158.714	5124	131	48417	-257			
102040405	61	05	25	01	25	N48.278	W158.714	5124	131					
102040500	61	05	25	01	30	N48.258	W158.713	5124	131	48391	-262	980934	11	S11
102040501	61	05	25	01	35	N48.239	W158.713	5124	131					
102040502*	61	05	25	01	40	N48.221	W158.712	5114	130	48373	-261	980928	8	S11
102040600	61	05	25	01	45	N48.202	W158.712	5114	130					
102040601	61	05	25	01	50	N48.182	W158.713	5104	130	48333	-279	980924	8	S11
102040602	61	05	25	01	55	N48.162	W158.714	5095	129					
102040700	61	05	25	02	00	N48.142	W158.715	5095	129	48272	-319	980921	9	S11
102040701	61	05	25	02	05	N48.122	W158.717	5095	129					
102040702	61	05	25	02	10	N48.102	W158.718	5075	128	48242	-327	980923	14	S11
102040703	61	05	25	02	15	N48.082	W158.720	5075	128					
102040704	61	05	25	02	20	N48.062	W158.722	4432	97	48176	-371			
102040705	61	05	25	02	23	N48.050	W158.723	4403	96					
102040706*	61	05	25	02	25	N48.042	W158.723	4432	97			980925	22	S11
102040800	61	05	25	02	30	N48.022	W158.725	4671	108					
102040801	61	05	25	02	35	N48.002	W158.726	5143	132					
103001402	61	06	11	08	40	N53.989	W156.552	5133	131	51588	-339			
103001403	61	06	11	08	45	N53.970	W156.553	5104	130					
103001404	61	06	11	08	50	N53.951	W156.554	5075	128	51545	-364			
103001405	61	06	11	08	55	N53.931	W156.556	5037	126					
103001500	61	06	11	09	00	N53.912	W156.557	5008	125	51529	-361			
103001501	61	06	11	09	05	N53.889	W156.558	4950	122					
103001502	61	06	11	09	10	N53.867	W156.559	4931	121	51738	-131			

LOGICAL NUMBER	DATE YR	MO	DAY	TIME HR	MN	LATITUDE DEGREES	LONGITUDE DEGREES	WATER DEPTH METERS	CORR USED	MAGNET TOTAL GAMMAS	FIELD ANOM	GRAV OBS MGALS	FIELD FAA	GRAV MET #
103001503*	61	06	11	09	15	N53.845	W156.560	4902	120			981437	21	S11
103001504	61	06	11	09	20	N53.823	W156.561	4863	118	51937	89			
103001505	61	06	11	09	25	N53.801	W156.562	4844	117					
103001600	61	06	11	09	30	N53.778	W156.563	4806	115	51875	49	981440	30	S11
103001601	61	06	11	09	35	N53.756	W156.564	4786	114					
103001602	61	06	11	09	40	N53.733	W156.564	4767	113	51749	-56			
103001603	61	06	11	09	45	N53.710	W156.565	4748	112					
103001604	61	06	11	09	50	N53.687	W156.566	4738	112	51836	53	981446	44	S11
103001605	61	06	11	09	55	N53.664	W156.566	4719	111					
103001700	61	06	11	10	00	N53.642	W156.567	4700	110	52214	453			
103001701*	61	06	11	10	05	N53.620	W156.567	4681	109					
103001702	61	06	11	10	10	N53.598	W156.568	4671	108	52126	386			
103001703	61	06	11	10	15	N53.577	W156.568	4671	108					
103001704	61	06	11	10	20	N53.555	W156.569	4652	107	51800	80			
103001705	61	06	11	10	25	N53.533	W156.569	4633	106					
103001800	61	06	11	10	30	N53.512	W156.570	4623	106	51649	-50			
103001801	61	06	11	10	35	N53.489	W156.570	4623	106					
103001802	61	06	11	10	40	N53.467	W156.570	4604	105	51670	-7			
103001803	61	06	11	10	45	N53.445	W156.570	4594	105					
103001804	61	06	11	10	50	N53.423	W156.570	4594	105	51681	25			
103001805*	61	06	11	10	55	N53.401	W156.570	4566	103					
103001900	61	06	11	11	00	N53.378	W156.570	4498	100	51649	14	981444	69	S11
103001901	61	06	11	11	05	N53.355	W156.570	4441	98					
103001902	61	06	11	11	10	N53.332	W156.570	4556	103	51654	41			
103001903	61	06	11	11	15	N53.309	W156.570	4546	102			981442	73	S11
103001904	61	06	11	11	20	N53.286	W156.570	4546	102	51618	27			
103001905	61	06	11	11	25	N53.263	W156.570	4546	102					
103002000	61	06	11	11	30	N53.240	W156.570	4537	102	51493	-76			
103002001	61	06	11	11	35	N53.217	W156.569	4537	102					
103002002	61	06	11	11	40	N53.194	W156.569	4537	102	51365	-182			
103002003*	61	06	11	11	45	N53.172	W156.568	4527	101			981427	70	S11
103002004	61	06	11	11	50	N53.149	W156.568	4537	102	51335	-191			
103002005	61	06	11	11	55	N53.126	W156.567	4537	102					
103002100	61	06	11	12	00	N53.103	W156.567	4518	101	51392	-111			
103002101	61	06	11	12	05	N53.080	W156.566	4537	102					
103002102	61	06	11	12	10	N53.056	W156.566	4566	103	51387	-94			
103002103	61	06	11	12	15	N53.032	W156.565	4546	102					
103002104	61	06	11	12	20	N53.009	W156.564	4537	102	51414	-45			
103002105	61	06	11	12	25	N52.985	W156.564	4537	102					
103002200	61	06	11	12	30	N52.962	W156.563	4537	102	51441	5			
103002201*	61	06	11	12	35	N52.941	W156.565	4527	101					
103002202	61	06	11	12	40	N52.919	W156.567	4527	101	51439	24	981404	68	S11
103002300	61	06	11	12	45	N52.898	W156.568	4527	101					
103002301	61	06	11	12	50	N52.877	W156.572	4518	101	51414	20			
103002302	61	06	11	12	55	N52.855	W156.575	4518	101					
103002400	61	06	11	13	00	N52.833	W156.578	4518	101	51387	16			
103002401	61	06	11	13	05	N52.811	W156.582	4527	101					
103002402	61	06	11	13	10	N52.789	W156.586	4527	101	51315	-34			
103002403	61	06	11	13	15	N52.767	W156.589	4527	101					
103002404	61	06	11	13	20	N52.744	W156.593	4527	101	51318	-7			
103002405*	61	06	11	13	25	N52.722	W156.596	4527	101					
103002500	61	06	11	13	30	N52.700	W156.600	4527	101	51356	53			
103002501	61	06	11	13	35	N52.679	W156.603	4518	101					
103002502	61	06	11	13	40	N52.657	W156.607	4508	101	51313	32	981365	52	S11
103002503	61	06	11	13	45	N52.636	W156.610	4518	101					
103002504	61	06	11	13	50	N52.614	W156.613	4518	101	51239	-20	981370	61	S11
103002505	61	06	11	13	55	N52.593	W156.617	4527	101					
103002600	61	06	11	14	00	N52.572	W156.620	4527	101	51186	-51			
103002601	61	06	11	14	05	N52.549	W156.622	4527	101			981363	60	S11
103002602	61	06	11	14	10	N52.526	W156.623	4527	101	51172	-42			
103002603*	61	06	11	14	15	N52.503	W156.625	4546	102			981358	59	S11
103002604	61	06	11	14	20	N52.481	W156.627	4556	103	51110	-81			
103002605	61	06	11	14	25	N52.458	W156.628	4566	103					
103002700	61	06	11	14	30	N52.435	W156.630	4556	103	51063	-105	981349	56	S11
103002701	61	06	11	14	35	N52.411	W156.630	4556	103					
103002702	61	06	11	14	40	N52.388	W156.631	4566	103	51030	-115	981351	62	S11
103002703	61	06	11	14	45	N52.364	W156.631	4566	103					
103002704	61	06	11	14	50	N52.341	W156.631	4575	104	50988	-134	981350	65	S11
103002705	61	06	11	14	55	N52.317	W156.631	4585	104					
103002800	61	06	11	15	00	N52.293	W156.632	4585	104	50968	-130	981341	60	S11
103002801*	61	06	11	15	05	N52.271	W156.632	4594	105					
103002802	61	06	11	15	10	N52.249	W156.633	4604	105	50990	-87	981333	56	S11
103002803	61	06	11	15	15	N52.227	W156.634	4623	106					
103002804	61	06	11	15	20	N52.204	W156.635	4623	106	50999	-55	981328	55	S11
103002805	61	06	11	15	25	N52.182	W156.636	4642	107					
103002900	61	06	11	15	30	N52.160	W156.637	4662	108	50977	-55			
103002901	61	06	11	15	35	N52.138	W156.639	4662	108			981317	50	S11
103002902	61	06	11	15	40	N52.116	W156.641	4681	109	50957	-53			
103002903	61	06	11	15	45	N52.093	W156.643	4690	109			981318	55	S11
103002904	61	06	11	15	50	N52.071	W156.646	4700	110	50941	-46			

LOGICAL NUMBER	DATE YR	MO	DAY	TIME HR	MN	LATITUDE DEGREES	LONGITUDE DEGREES	WATER DEPTH METERS	CORR USED	MAGNET FIELD TOTAL GAMMAS	ANOM	GRAV FIELD OBS MGALS	FAA	GRAV MET #
103002905*	61	06	11	15	55	N52.049	W156.648	4719	111			981315	55	S11
103003000	61	06	11	16	00	N52.027	W156.650	4719	111	50873	-91			
103003001	61	06	11	16	05	N52.003	W156.650	4729	111			981305	49	S11
103003002	61	06	11	16	10	N51.980	W156.650	4729	111	50818	-123			
103003003	61	06	11	16	15	N51.957	W156.650	4738	112			981296	44	S11
103003004	61	06	11	16	20	N51.933	W156.650	4738	112	50791	-127			
103003005	61	06	11	16	25	N51.910	W156.650	4748	112					
103003100	61	06	11	16	30	N51.887	W156.650	4748	112	50759	-136	981291	46	S11
103003101	61	06	11	16	35	N51.864	W156.650	4758	112					
103003102	61	06	11	16	40	N51.841	W156.651	4786	114	50752	-120	981288	47	S11
103003103*	61	06	11	16	45	N51.818	W156.651	4777	113					
103003104	61	06	11	16	50	N51.796	W156.651	4777	113	50743	-107	981277	40	S11
103003105	61	06	11	16	55	N51.773	W156.651	4786	114					
103003200	61	06	11	17	00	N51.750	W156.652	4786	114	50721	-106	981273	40	S11
103003201	61	06	11	17	05	N51.728	W156.652	4786	114					
103003202	61	06	11	17	10	N51.706	W156.652	4796	114	50684	-121	981273	44	S11
103003203	61	06	11	17	15	N51.683	W156.652	4796	114					
103003204	61	06	11	17	20	N51.661	W156.653	4806	115	50636	-146	981267	41	S11
103003205	61	06	11	17	25	N51.639	W156.653	4806	115					
103003300	61	06	11	17	30	N51.617	W156.653	4806	115	50599	-161	981258	36	S11
103003301*	61	06	11	17	35	N51.594	W156.653	4815	115					
103003302	61	06	11	17	40	N51.571	W156.652	4815	115	50577	-160	981254	36	S11
103003303	61	06	11	17	45	N51.547	W156.652	4825	116					
103003304	61	06	11	17	50	N51.524	W156.651	4815	115	50562	-152	981252	39	S11
103003305	61	06	11	17	55	N51.501	W156.651	4815	115					
103003400	61	06	11	18	00	N51.478	W156.650	4834	116	50538	-153	981250	41	S11
103003401	61	06	11	18	05	N51.456	W156.651	4844	117					
103003402	61	06	11	18	10	N51.434	W156.652	4854	117	50534	-135			
103003403	61	06	11	18	15	N51.412	W156.652	4854	117			981237	33	S11
103003404	61	06	11	18	20	N51.391	W156.653	4806	115					
103003405*	61	06	11	18	25	N51.369	W156.654	4796	114					
103003500	61	06	11	18	30	N51.347	W156.655	4777	113	50499	-126			
103003501	61	06	11	18	35	N51.324	W156.655	4815	115					
103003502	61	06	11	18	40	N51.302	W156.655	4834	116	50473	-129			
103003503	61	06	11	18	45	N51.280	W156.655	4854	117			981231	39	S11
103003504	61	06	11	18	50	N51.258	W156.655	4844	117	50434	-146			
103003505	61	06	11	18	55	N51.236	W156.655	4681	109			981226	38	S11
103003506	61	06	11	18	58	N51.222	W156.655	4662	108					
103003600	61	06	11	19	00	N51.213	W156.655	4729	111	50367	-191			
103003601	61	06	11	19	05	N51.191	W156.656	4834	116					
103003602*	61	06	11	19	10	N51.168	W156.656	4844	117	50360	-175			
103003603	61	06	11	19	15	N51.145	W156.657	4844	117			981216	36	S11
103003604	61	06	11	19	20	N51.122	W156.657	4854	117	50373	-138			
103003605	61	06	11	19	25	N51.099	W156.658	4844	117			981219	43	S11
103003606	61	06	11	19	28	N51.086	W156.658	4825	116					
103003700	61	06	11	19	30	N51.077	W156.658	4844	117	50358	-131			
103003701	61	06	11	19	35	N51.057	W156.659	4854	117					
103003702	61	06	11	19	40	N51.037	W156.659	4863	118	50324	-144			
103003703	61	06	11	19	45	N51.017	W156.660	4873	118					
103003704	61	06	11	19	50	N50.997	W156.661	4873	118	50293	-155			
103003705*	61	06	11	19	55	N50.977	W156.661	4883	119					
103003800	61	06	11	20	00	N50.957	W156.662	4883	119	50274	-153			
103003801	61	06	11	20	05	N50.932	W156.663	4883	119			981193	32	S11
103003802	61	06	11	20	10	N50.907	W156.665	4873	118	50263	-139			
103003803	61	06	11	20	15	N50.882	W156.667	4854	117					
103003804	61	06	11	20	17	N50.872	W156.667	4834	116					
103003805	61	06	11	20	20	N50.857	W156.668	4844	117	50244	-132			
103003806	61	06	11	20	25	N50.832	W156.670	4719	111					
103003900	61	06	11	20	30	N50.807	W156.672	4537	102	50192	-158			
103003901	61	06	11	20	33	N50.793	W156.672	4508	101					
103003902*	61	06	11	20	35	N50.784	W156.673	4585	104			981187	39	S11
103003903	61	06	11	20	40	N50.761	W156.674	4844	117	50205	-121			
103003904	61	06	11	20	45	N50.737	W156.676	4873	118					
103003905	61	06	11	20	50	N50.714	W156.677	4854	117	50126	-176			
103003906	61	06	11	20	55	N50.691	W156.679	4844	117			981174	34	S11
103004000	61	06	11	21	00	N50.668	W156.680	4854	117	50081	-197			
103004001	61	06	11	21	05	N50.647	W156.682	4883	119					
103004002	61	06	11	21	10	N50.625	W156.684	4883	119	50026	-229			
103004003	61	06	11	21	15	N50.603	W156.686	4892	119					
103004004	61	06	11	21	20	N50.582	W156.688	4863	118	49998	-235			
103004005*	61	06	11	21	25	N50.560	W156.690	4863	118					
103004100	61	06	11	21	30	N50.538	W156.692	4863	118	49994	-216	981163	37	S11
103004101	61	06	11	21	35	N50.516	W156.694	4863	118					
103004102	61	06	11	21	40	N50.494	W156.696	4863	118	50015	-171			
103004103	61	06	11	21	45	N50.472	W156.698	4863	118					
103004104	61	06	11	21	50	N50.451	W156.701	4873	118	50006	-158			
103004105	61	06	11	21	55	N50.429	W156.703	4883	119			981153	36	S11
103004200	61	06	11	22	00	N50.407	W156.705	4883	119	49957	-183			
103004201	61	06	11	22	05	N50.384	W156.706	4892	119					
103004202	61	06	11	22	10	N50.361	W156.707	4892	119	49923	-194	981155	44	S11

LOGICAL NUMBER	DATE YR	MO	DAY	TIME HR	MN	LATITUDE DEGREES	LONGITUDE DEGREES	WATER DEPTH METERS	CORR USED	MAGNET FIELD TOTAL GAMMAS	ANOM	GRAV FIELD OBS MGALS	FAA	GRAV MET #
103004203*	61	06	11	22	15	N50.337	W156.708	4902	120					
103004204	61	06	11	22	20	N50.314	W156.709	4911	120	49894	-198			
103004205	61	06	11	22	25	N50.291	W156.711	4911	120			981144	40	S11
103004300	61	06	11	22	30	N50.268	W156.712	4921	121	49847	-221			
103004301	61	06	11	22	35	N50.244	W156.712	4931	121			981136	36	S11
103004302	61	06	11	22	40	N50.220	W156.713	4931	121	49801	-242			
103004303	61	06	11	22	45	N50.196	W156.713	4940	121					
103004304	61	06	11	22	50	N50.172	W156.714	4940	121	49740	-279	981139	45	S11
103004305	61	06	11	22	55	N50.147	W156.714	4960	123					
103004400	61	06	11	23	00	N50.123	W156.715	4969	123	49670	-323	981128	39	S11
103004401*	61	06	11	23	05	N50.101	W156.714	4969	123					
103004402	61	06	11	23	10	N50.078	W156.714	4979	123	49609	-362			
103004500	61	06	11	23	15	N50.055	W156.713	4979	123					
103004501	61	06	11	23	20	N50.033	W156.713	4979	123	49567	-381			
103004502	61	06	11	23	25	N50.011	W156.713	4969	123					
103004503	61	06	11	23	30	N49.989	W156.713	4969	123	49569	-356	981110	32	S11
103004504	61	06	11	23	35	N49.967	W156.713	4989	124					
103004505	61	06	11	23	40	N49.945	W156.713	4989	124	49611	-291	981104	30	S11
103004600	61	06	11	23	45	N49.923	W156.713	4989	124					
103004601	61	06	11	23	50	N49.899	W156.713	4998	124	49676	-203			
103004602*	61	06	11	23	55	N49.876	W156.713	4998	124			981096	28	S11
103004700	61	06	12	00	00	N49.852	W156.713	5008	125	49740	-115	981096	31	S11
103004701	61	06	12	00	05	N49.829	W156.713	5008	125					
103004702	61	06	12	00	10	N49.807	W156.712	5008	125	49788	-44	981095	34	S11
103004703	61	06	12	00	15	N49.784	W156.712	5008	125					
103004704	61	06	12	00	20	N49.762	W156.711	5017	125	49826	17	981088	31	S11
103004705	61	06	12	00	25	N49.739	W156.711	5017	125					
103004800	61	06	12	00	30	N49.717	W156.710	5017	125	49849	63	981080	27	S11
103004801	61	06	12	00	35	N49.694	W156.711	5027	126					
103004802	61	06	12	00	40	N49.672	W156.711	5027	126	49877	115	981078	29	S11
103004803*	61	06	12	00	45	N49.650	W156.712	5027	126					
103004804	61	06	12	00	50	N49.628	W156.712	5027	126	49932	193			
103004805	61	06	12	00	55	N49.606	W156.713	5037	126			981065	22	S11
103004900	61	06	12	01	00	N49.583	W156.713	5037	126	49981	265			
103004901	61	06	12	01	05	N49.561	W156.713	5037	126					
103004902	61	06	12	01	10	N49.538	W156.713	5037	126	49953	260			
103004903	61	06	12	01	15	N49.515	W156.713	5027	126					
103004904	61	06	12	01	20	N49.492	W156.713	5027	126	49900	231			
103004905	61	06	12	01	25	N49.469	W156.713	5027	126					
103005000	61	06	12	01	30	N49.447	W156.713	4979	123	49896	250			
103005001*	61	06	12	01	35	N49.424	W156.714	4931	121					
103005002	61	06	12	01	40	N49.401	W156.714	4815	115	49824	202	981062	37	S11
103005003	61	06	12	01	45	N49.378	W156.715	4546	102					
103005004	61	06	12	01	48	N49.365	W156.715	4489	100					
103005005	61	06	12	01	49	N49.360	W156.715	4479	99					
103005006	61	06	12	01	50	N49.356	W156.716	4489	100	49735	137			
103005007	61	06	12	01	55	N49.333	W156.716	4451	98			981063	44	S11
103005008	61	06	12	01	57	N49.324	W156.716	4422	97					
103005100	61	06	12	02	00	N49.310	W156.717	4479	99	49716	142			
103005101	61	06	12	02	05	N49.287	W156.717	4662	108					
103005102*	61	06	12	02	10	N49.265	W156.718	4969	123	49788	238	981049	36	S11
103005103	61	06	12	02	15	N49.242	W156.718	5037	126					
103005104	61	06	12	02	20	N49.220	W156.719	5046	127	49915	388	981034	25	S11
103005105	61	06	12	02	25	N49.197	W156.719	5056	127					
103005200	61	06	12	02	30	N49.175	W156.720	5066	128	49866	363	981039	34	S11
103005201	61	06	12	02	35	N49.152	W156.721	5066	128					
103005202	61	06	12	02	40	N49.129	W156.721	5066	128	49748	269	981032	31	S11
103005203	61	06	12	02	45	N49.107	W156.722	5075	128					
103005204	61	06	12	02	50	N49.084	W156.722	5075	128	49599	143			
103005205	61	06	12	02	55	N49.061	W156.723	5075	128			981030	35	S11
103005300*	61	06	12	03	00	N49.038	W156.723	5085	129	49459	28	981031	38	S11
103005301	61	06	12	03	05	N49.015	W156.723	5095	129					
103005302	61	06	12	03	10	N48.991	W156.723	5095	129	49336	-71			
103005303	61	06	12	03	15	N48.967	W156.722	5104	130			981024	38	S11
103005304	61	06	12	03	20	N48.944	W156.722	5104	130	49239	-144			
103005305	61	06	12	03	25	N48.920	W156.722	5104	130					
103005400	61	06	12	03	30	N48.897	W156.722	5104	130	49150	-208	981022	42	S11
103005401	61	06	12	03	35	N48.874	W156.722	5124	131					
103005402	61	06	12	03	40	N48.852	W156.723	4681	109	49132	-203			
103005403	61	06	12	03	45	N48.829	W156.723	4432	97					
103005404*	61	06	12	03	48	N48.816	W156.724	3887	74					
103005405	61	06	12	03	50	N48.807	W156.724	3926	76	49519	208			
103005500	61	06	12	04	00	N48.762	W156.725	5104	130	49363	76	981025	57	S11
103005501	61	06	12	04	05	N48.739	W156.726	5133	131			981010	44	S11
103005502	61	06	12	04	10	N48.717	W156.727	5152	132	49124	-139			
103005503	61	06	12	04	15	N48.695	W156.727	5152	132					
103005504	61	06	12	04	20	N48.673	W156.728	5152	132	49046	-194	980998	38	S11
103005505	61	06	12	04	25	N48.651	W156.729	5162	133					
103005600	61	06	12	04	30	N48.628	W156.730	5162	133	49007	-209			
103005601	61	06	12	04	35	N48.606	W156.730	5162	133					

LOGICAL NUMBER	DATE YR	MO	DAY	TIME HR	MN	LATITUDE DEGREES	LONGITUDE DEGREES	WATER DEPTH METERS	CORR USED	MAGNET FIELD TOTAL GAMMAS	ANOM	GRAV FIELD OBS MGALS	FAA	GRAV MET #
103005602*	61	06	12	04	40	N48.583	W156.730	5172	134	48995	-198	980980	28	S11
103005603	61	06	12	04	45	N48.561	W156.730	5172	134					
103005604	61	06	12	04	50	N48.538	W156.730	5172	134	48982	-187			
103005605	61	06	12	04	55	N48.516	W156.730	5182	134			980979	33	S11
103005700	61	06	12	05	00	N48.493	W156.730	5182	134	48948	-198			
103005701	61	06	12	05	05	N48.471	W156.730	5191	135					
103005702	61	06	12	05	10	N48.449	W156.730	5191	135	48915	-207			
103005703	61	06	12	05	15	N48.427	W156.730	5191	135					
103005704	61	06	12	05	20	N48.404	W156.730	5191	135	48901	-198	980955	19	S11
103005705	61	06	12	05	25	N48.382	W156.730	5201	135					
103005800*	61	06	12	05	30	N48.360	W156.730	5201	135	48858	-218			
103005801	61	06	12	05	35	N48.337	W156.730	5191	135			980955	25	S11
103005802	61	06	12	05	40	N48.314	W156.729	5191	135	48815	-237			
103005803	61	06	12	05	45	N48.291	W156.729					980964	38	S11
103005800	61	06	12	05	50	N48.268	W156.729			48850	-178			
103005804	61	06	12	05	52	N48.259	W156.729	4297	91					
103005805	61	06	12	05	55	N48.245	W156.729	4278	91					
103005806	61	06	12	05	58	N48.231	W156.728	4269	90					
103005900	61	06	12	06	00	N48.222	W156.728	4297	91	48929	-75	980972	52	S11
103005901	61	06	12	06	03	N48.208	W156.728	4489	100					
103005902*	61	06	12	06	10	N48.178	W156.728	5162	133	48793	-188			
103005903	61	06	12	06	15	N48.156	W156.727	5220	136					
103005904	61	06	12	06	20	N48.134	W156.727	5220	136	48684	-274			
103005905	61	06	12	06	25	N48.112	W156.727	5220	136					
103006000	61	06	12	06	30	N48.090	W156.727	5220	136	48633	-301	980931	23	S11
103006001	61	06	12	06	35	N48.068	W156.729	5220	136					
103006002	61	06	12	06	40	N48.046	W156.732	5230	137	48609	-301			
103006003	61	06	12	06	45	N48.023	W156.734	5230	137					
103006004	61	06	12	06	50	N48.001	W156.737	5230	137	48639	-247			
103015404	61	06	13	23	20	N48.004	W156.505	5230	137	48672	-260			
103015405*	61	06	13	23	25	N48.026	W156.505	5230	137			980914	12	S11
103015500	61	06	13	23	30	N48.048	W156.505	5230	137	48696	-259			
103015501	61	06	13	23	35	N48.071	W156.505	5230	137					
103015502	61	06	13	23	40	N48.093	W156.505	5230	137	48757	-222	980917	9	S11
103015503	61	06	13	23	45	N48.116	W156.505	5230	137					
103015504	61	06	13	23	50	N48.138	W156.505	5230	137	48809	-194			
103015505	61	06	13	23	55	N48.161	W156.505	5230	137			980923	9	S11
103015600	61	06	14	00	00	N48.183	W156.505	5230	137	48852	-174			
103015601	61	06	14	00	05	N48.207	W156.506	5220	136					
103015602	61	06	14	00	10	N48.230	W156.506	5220	136	48872	-179	980930	10	S11
103015700*	61	06	14	00	15	N48.253	W156.507	5210	136					
103015701	61	06	14	00	20	N48.275	W156.506	5210	136	48899	-175	980937	13	S11
103015702	61	06	14	00	25	N48.297	W156.506	5201	135					
103015800	61	06	14	00	30	N48.318	W156.505	5201	135	48937	-160			
103015801	61	06	14	00	35	N48.341	W156.505	5201	135			980947	17	S11
103015802	61	06	14	00	40	N48.363	W156.506	5201	135	48988	-132			
103015803	61	06	14	00	45	N48.386	W156.506	5201	135					
103015804	61	06	14	00	50	N48.408	W156.506	5201	135	49044	-100	980956	20	S11
103015805	61	06	14	00	55	N48.431	W156.506	5201	135					
103015900	61	06	14	01	00	N48.453	W156.507	5191	135	49087	-80	980965	25	S11
103015901*	61	06	14	01	05	N48.476	W156.507	5191	135					
103015902	61	06	14	01	10	N48.498	W156.507	5172	134	49161	-30	980972	28	S11
103015903	61	06	14	01	15	N48.520	W156.507	4652	107					
103015904	61	06	14	01	16	N48.524	W156.508	4642	107					
103015905	61	06	14	01	20	N48.542	W156.508	4834	116	49189	-25			
103015906	61	06	14	01	25	N48.564	W156.508	5162	133					
103016000	61	06	14	01	30	N48.587	W156.508	5172	134	49171	-66	980974	22	S11
103016001	61	06	14	01	35	N48.609	W156.509	5162	133					
103016002	61	06	14	01	40	N48.631	W156.509	5162	133	49274	14	980977	21	S11
103016003	61	06	14	01	45	N48.652	W156.509	5152	132					
103016004*	61	06	14	01	50	N48.674	W156.509	5152	132	49392	110			
103016005	61	06	14	01	55	N48.696	W156.510	5143	132					
103016100	61	06	14	02	00	N48.718	W156.510	5152	132	49511	206	980985	21	S11
103016101	61	06	14	02	05	N48.740	W156.509	5143	132					
103016102	61	06	14	02	10	N48.761	W156.507	5143	132	49595	267			
103016103	61	06	14	02	15	N48.782	W156.506	5143	132			980994	24	S11
103016104	61	06	14	02	20	N48.804	W156.504	5133	131	49664	313			
103016105	61	06	14	02	25	N48.825	W156.503	5133	131					
103016200	61	06	14	02	30	N48.847	W156.502	5124	131	49683	309	981001	25	S11
103016201	61	06	14	02	35	N48.869	W156.499	5124	131					
103016202*	61	06	14	02	40	N48.891	W156.497	5114	130	49683	285			
103016203	61	06	14	02	45	N48.913	W156.495	5114	130					
103016204	61	06	14	02	50	N48.936	W156.493	5114	130	49678	256	981014	30	S11
103016205	61	06	14	02	55	N48.958	W156.491	5114	130					
103016300	61	06	14	03	00	N48.980	W156.488	5104	130	49662	216	981019	31	S11
103016301	61	06	14	03	05	N49.002	W156.485	5104	130					
103016302	61	06	14	03	10	N49.023	W156.482	5162	133	49592	123	981023	32	S11
103016303	61	06	14	03	15	N49.045	W156.479	5095	129					
103016304	61	06	14	03	20	N49.067	W156.476	5095	129	49480	-13			
103016305	61	06	14	03	25	N49.088	W156.473	5095	129					

LOGICAL NUMBER	DATE YR	MO	DAY	TIME HR	MN	LATITUDE DEGREES	LONGITUDE DEGREES	WATER DEPTH METERS	CORR USED	MAGNET TOTAL GAMMAS	FIELD ANOM GAMMAS	GRAV FIELD OBS MGALS	FAA MGALS	GRAV MET #
103016400*	61	06	14	03	30	N49.110	W156.470	5095	129	49371	-146			
103016401	61	06	14	03	35	N49.132	W156.469	5085	129			981032	31	S11
103016402	61	06	14	03	40	N49.154	W156.468	5075	128	49262	-278			
103016403	61	06	14	03	45	N49.176	W156.467	5075	128			981032	27	S11
103016404	61	06	14	03	50	N49.198	W156.466	5066	128	49202	-361			
103016405	61	06	14	03	55	N49.220	W156.464	5066	128			981031	22	S11
103016500	61	06	14	04	00	N49.242	W156.463	5066	128	49210	-376			
103016501	61	06	14	04	05	N49.263	W156.463	5056	127					
103016502	61	06	14	04	10	N49.284	W156.463	5056	127	49270	-338	981038	23	S11
103016503	61	06	14	04	15	N49.306	W156.462	5056	127					
103016504*	61	06	14	04	20	N49.327	W156.462	5046	127	49353	-278	981042	23	S11
103016505	61	06	14	04	25	N49.349	W156.462	5037	126					
103016600	61	06	14	04	30	N49.370	W156.462	5037	126	49417	-236			
103016601	61	06	14	04	35	N49.392	W156.460	5027	126			981048	24	S11
103016602	61	06	14	04	40	N49.414	W156.458	5027	126	49453	-223			
103016603	61	06	14	04	45	N49.436	W156.457	5017	125			981058	30	S11
103016604	61	06	14	04	50	N49.458	W156.455	5008	125	49498	-202			
103016605	61	06	14	04	55	N49.480	W156.453	5008	125			981064	32	S11
103016700	61	06	14	05	00	N49.502	W156.452	5008	125	49565	-158			
103016701	61	06	14	05	05	N49.523	W156.450	5008	125					
103016702*	61	06	14	05	10	N49.544	W156.448	5008	125	49609	-137			
103016703	61	06	14	05	15	N49.566	W156.447	5008	125					
103016704	61	06	14	05	20	N49.587	W156.445	5008	125	49618	-150	981072	30	S11
103016705	61	06	14	05	25	N49.609	W156.443	5017	125					
103016800	61	06	14	05	30	N49.630	W156.442	5017	125	49618	-173			
103016801	61	06	14	05	35	N49.652	W156.441	5017	125					
103016802	61	06	14	05	40	N49.675	W156.440	5017	125	49653	-161	981082	32	S11
103016803	61	06	14	05	45	N49.697	W156.439	5017	125					
103016804	61	06	14	05	50	N49.720	W156.438	5008	125	49714	-124	981082	28	S11
103016805	61	06	14	05	55	N49.742	W156.437	5008	125					
103016900*	61	06	14	06	00	N49.765	W156.437	5008	125	49733	-128	981086	28	S11
103016901	61	06	14	06	05	N49.786	W156.436	5008	125					
103016902	61	06	14	06	10	N49.807	W156.434	5008	125	49763	-120			
103016903	61	06	14	06	15	N49.827	W156.433	5008	125					
103016904	61	06	14	06	20	N49.848	W156.432	5008	125	49777	-128			
103016905	61	06	14	06	25	N49.869	W156.431	4989	124					
103017000	61	06	14	06	30	N49.890	W156.430	4998	124	49794	-133	981103	34	S11
103017001	61	06	14	06	35	N49.913	W156.429	4998	124					
103017002	61	06	14	06	40	N49.936	W156.427	4989	124	49809	-142	981109	36	S11
103017003	61	06	14	06	45	N49.959	W156.426	4989	124					
103017004*	61	06	14	06	50	N49.982	W156.424	4989	124	49828	-147			
103017005	61	06	14	06	55	N50.005	W156.423	4979	123			981120	41	S11
103017100	61	06	14	07	00	N50.028	W156.422	4960	123	49847	-152			
103017101	61	06	14	07	03	N50.042	W156.421	4940	121					
103017102	61	06	14	07	05	N50.051	W156.421	4960	123					
103017103	61	06	14	07	10	N50.074	W156.421	4979	123	49854	-169	981125	40	S11
103017104	61	06	14	07	15	N50.097	W156.421	4979	123					
103017105	61	06	14	07	20	N50.121	W156.421	4979	123	49864	-183	981127	38	S11
103017106	61	06	14	07	25	N50.144	W156.420	4979	123					
103017200	61	06	14	07	30	N50.167	W156.420	4979	123	49885	-185	981135	42	S11
103017201*	61	06	14	07	35	N50.189	W156.419	4969	123					
103017202	61	06	14	07	40	N50.211	W156.418	4969	123	49902	-191	981135	38	S11
103017203	61	06	14	07	45	N50.232	W156.417	4969	123					
103017204	61	06	14	07	50	N50.254	W156.417	4960	123	49949	-166	981138	37	S11
103017205	61	06	14	07	55	N50.276	W156.416	4960	123					
103017300	61	06	14	08	00	N50.298	W156.415	4960	123	49983	-155	981147	42	S11
103017301	61	06	14	08	05	N50.321	W156.416	4960	123					
103017302	61	06	14	08	10	N50.344	W156.417	4960	123	49996	-165			
103017303	61	06	14	08	15	N50.367	W156.417	4960	123			981148	37	S11
103017304	61	06	14	08	20	N50.389	W156.418	4960	123	50021	-163			
103017305*	61	06	14	08	25	N50.412	W156.419	4950	122					
103017400	61	06	14	08	30	N50.435	W156.420	4950	122	50075	-132			
103017401	61	06	14	08	35	N50.456	W156.420	4950	122			981152	33	S11
103017402	61	06	14	08	40	N50.478	W156.420	4940	121	50132	-97			
103017403	61	06	14	08	45	N50.499	W156.420	4940	121			981159	36	S11
103017404	61	06	14	08	50	N50.521	W156.420	4940	121	50190	-61			
103017405	61	06	14	08	55	N50.542	W156.420	4940	121					
103017500	61	06	14	09	00	N50.563	W156.420	4921	121	50220	-52			
103017501	61	06	14	09	05	N50.587	W156.421	4911	120					
103017502	61	06	14	09	10	N50.611	W156.421	4892	119	50225	-71	981164	31	S11
103017503*	61	06	14	09	15	N50.634	W156.422	4883	119					
103017504	61	06	14	09	20	N50.658	W156.422	4873	118	50201	-119	981176	39	S11
103017505	61	06	14	09	25	N50.681	W156.423	4902	120					
103017506	61	06	14	09	29	N50.700	W156.423	4623	106					
103017600	61	06	14	09	30	N50.705	W156.423	4642	107	50257	-86			
103017601	61	06	14	09	35	N50.727	W156.422	4777	113					
103017602	61	06	14	09	40	N50.749	W156.421	4758	112	50330	-36	981178	33	S11
103017603	61	06	14	09	45	N50.772	W156.420	4873	118					
103017604	61	06	14	09	50	N50.794	W156.419	4854	117	50315	-74			
103017605	61	06	14	09	55	N50.816	W156.418	4854	117			981178	27	S11

LOGICAL NUMBER	DATE YR	MO	DAY	TIME HR	MN	LATITUDE DEGREES	LONGITUDE DEGREES	WATER DEPTH METERS	CORR USED	MAGNET FIELD TOTAL GAMMAS	ANOM	GRAV FIELD OBS MGALS	FAA	GRAV MET #
103017700*	61	06	14	10	00	N50.838	W156.417	4883	119	50317	-95			
103017701	61	06	14	10	05	N50.861	W156.416	4883	119					
103017702	61	06	14	10	10	N50.883	W156.414	4873	118	50315	-120	981203	46	S11
103017703	61	06	14	10	15	N50.905	W156.413	4844	117					
103017704	61	06	14	10	20	N50.927	W156.412	4834	116	50324	-134			
103017705	61	06	14	10	25	N50.949	W156.411	4834	116					
103017800	61	06	14	10	30	N50.972	W156.410	4834	116	50334	-147	981203	38	S11
103017801	61	06	14	10	35	N50.994	W156.410	4825	116					
103017802	61	06	14	10	40	N51.017	W156.411	4815	115	50349	-154			
103017803	61	06	14	10	45	N51.039	W156.411	4834	116					
103017804*	61	06	14	10	50	N51.062	W156.411	4863	118	50365	-161			
103017805	61	06	14	10	55	N51.084	W156.411	4873	118					
103017900	61	06	14	11	00	N51.107	W156.412	4873	118	50371	-177			
103017901	61	06	14	11	05	N51.129	W156.412	4863	118			981208	29	S11
103017902	61	06	14	11	10	N51.152	W156.412	4873	118	50414	-157			
103017903	61	06	14	11	15	N51.174	W156.412	4873	118					
103017904	61	06	14	11	20	N51.197	W156.413	4863	118	50447	-146	981210	25	S11
103017905	61	06	14	11	25	N51.219	W156.413	4863	118					
103018000	61	06	14	11	30	N51.242	W156.413	4844	117	50486	-130	981214	25	S11
103018001	61	06	14	11	35	N51.263	W156.414	4844	117					
103018002*	61	06	14	11	40	N51.285	W156.414	4844	117	50492	-145			
103018003	61	06	14	11	45	N51.307	W156.415	4844	117					
103018004	61	06	14	11	50	N51.328	W156.416	4844	117	50503	-155			
103018005	61	06	14	11	55	N51.350	W156.416	4844	117					
103018100	61	06	14	12	00	N51.372	W156.417	4834	116	50521	-159			
103018101	61	06	14	12	05	N51.394	W156.417	4825	116					
103018102	61	06	14	12	10	N51.417	W156.417	4825	116	50584	-118			
103018103	61	06	14	12	15	N51.440	W156.417	4815	115					
103018104	61	06	14	12	20	N51.463	W156.417	4806	115	50616	-110	981232	24	S11
103018105	61	06	14	12	25	N51.486	W156.417	4806	115					
103018200*	61	06	14	12	30	N51.508	W156.417	4806	115	50634	-114			
103018201	61	06	14	12	35	N51.531	W156.417	4806	115			981240	26	S11
103018202	61	06	14	12	40	N51.553	W156.417	4796	114	50667	-103			
103018203	61	06	14	12	45	N51.575	W156.417	4786	114			981246	28	S11
103018204	61	06	14	12	50	N51.597	W156.417	4777	113	50717	-75			
103018205	61	06	14	12	55	N51.619	W156.417	4777	113					
103018300	61	06	14	13	00	N51.642	W156.417	4777	113	50732	-83	981251	27	S11
103018301	61	06	14	13	05	N51.664	W156.416	4796	114					
103018302	61	06	14	13	10	N51.687	W156.415	4796	114	50730	-107	981259	31	S11
103018303	61	06	14	13	15	N51.710	W156.414	4786	114					
103018304*	61	06	14	13	20	N51.733	W156.413	4758	112	50710	-150	981264	32	S11
103018305	61	06	14	13	25	N51.756	W156.412	4748	112					
103018400	61	06	14	13	30	N51.778	W156.412	4642	107	50730	-153	981278	42	S11
103018401	61	06	14	13	35	N51.801	W156.410	4518	101					
103018402	61	06	14	13	40	N51.824	W156.408	4307	92	50748	-159			
103018403	61	06	14	13	45	N51.847	W156.407	4489	100					
103018404	61	06	14	13	50	N51.869	W156.405	4738	112	50798	-131			
103018405	61	06	14	13	55	N51.892	W156.403	4738	112			981290	44	S11
103018500	61	06	14	14	00	N51.915	W156.402	4729	111	50809	-144			
103018501	61	06	14	14	05	N51.939	W156.402	4729	111					
103018502*	61	06	14	14	10	N51.963	W156.402	4719	111	50844	-132			
103018503	61	06	14	14	15	N51.987	W156.402	4710	110					
103018504	61	06	14	14	20	N52.011	W156.403	4681	109	50919	-81			
103018505	61	06	14	14	25	N52.034	W156.403	4662	108					
103018600	61	06	14	14	30	N52.058	W156.403	4662	108	50999	-24			
103018601	61	06	14	14	35	N52.080	W156.402	4662	108			981303	41	S11
103018602	61	06	14	14	40	N52.102	W156.401	4662	108	50952	-93			
103018603	61	06	14	14	45	N52.123	W156.400	4662	108					
103018604	61	06	14	14	50	N52.145	W156.399	4652	107	50972	-94			
103018605	61	06	14	14	55	N52.167	W156.398	4642	107					
103018700*	61	06	14	15	00	N52.188	W156.397	4642	107	51061	-27			
103018701	61	06	14	15	05	N52.210	W156.392	4633	106					
103018702	61	06	14	15	10	N52.232	W156.387	4623	106	51145	34			
103018703	61	06	14	15	15	N52.253	W156.382	4614	106					
103018704	61	06	14	15	20	N52.275	W156.377	4604	105	51257	123	981332	53	S11
103018705	61	06	14	15	25	N52.297	W156.372	4604	105					
103018800	61	06	14	15	30	N52.318	W156.367	4604	105	51344	187			
103018801	61	06	14	15	35	N52.341	W156.365	4594	105					
103018802	61	06	14	15	40	N52.363	W156.364	4594	105	51369	190	981342	55	S11
103018803	61	06	14	15	45	N52.386	W156.362	4585	104					
103018804*	61	06	14	15	50	N52.408	W156.361	4585	104	51412	210			
103018805	61	06	14	15	55	N52.431	W156.360	4566	103					
103018900	61	06	14	16	00	N52.453	W156.358	4566	103	51437	213			
103018901	61	06	14	16	05	N52.476	W156.358	4537	102					
103018902	61	06	14	16	10	N52.498	W156.357	4441	98	51365	118			
103018903	61	06	14	16	15	N52.520	W156.357	4518	101					
103018904	61	06	14	16	20	N52.542	W156.356	4527	101	51293	25			
103018905	61	06	14	16	25	N52.564	W156.356	4518	101					
103019000	61	06	14	16	30	N52.587	W156.355	4518	101	51241	-49	981366	59	S11
103019001	61	06	14	16	35	N52.609	W156.355	4518	101					

LOGICAL NUMBER	DATE YR	MO	DAY	TIME HR	MN	LATITUDE DEGREES	LONGITUDE DEGREES	WATER DEPTH METERS	CORR USED	MAGNET TOTAL GAMMAS	FIELD ANOM	GRAV OBS MGALS	FIELD FAA	GRAV MET #
103019002*	61	06	14	16	40	N52.632	W156.355	4527	101	51210	-102	981370	59	S11
103019003	61	06	14	16	45	N52.654	W156.355	4518	101					
103019004	61	06	14	16	50	N52.677	W156.355	4527	101	51300	-34	981375	61	S11
103019005	61	06	14	16	55	N52.699	W156.355	4518	101					
103019100	61	06	14	17	00	N52.722	W156.355	4518	101	51351	-5			
103019101	61	06	14	17	05	N52.745	W156.354	4518	101			981386	66	S11
103019102	61	06	14	17	10	N52.768	W156.354	4518	101	51374	-4			
103019103	61	06	14	17	15	N52.791	W156.353	4527	101			981391	67	S11
103019104	61	06	14	17	20	N52.814	W156.353	4527	101	51367	-34			
103019105	61	06	14	17	25	N52.837	W156.352	4527	101			981391	63	S11
103019200*	61	06	14	17	30	N52.860	W156.352	4527	101	51351	-72			
103019201	61	06	14	17	35	N52.883	W156.350	4527	101			981393	61	S11
103019202	61	06	14	17	40	N52.907	W156.348	4527	101	51353	-93			
103019203	61	06	14	17	45	N52.930	W156.347	4527	101			981395	59	S11
103019204	61	06	14	17	50	N52.953	W156.345	4527	101	51369	-100			
103019205	61	06	14	17	55	N52.977	W156.343	4527	101					
103019300	61	06	14	18	00	N53.000	W156.342	4537	102	51394	-98			
103019301	61	06	14	18	05	N53.022	W156.340	4537	102					
103019302	61	06	14	18	10	N53.044	W156.339	4537	102	51407	-107			
103019303	61	06	14	18	15	N53.067	W156.337	4527	101					
103019304*	61	06	14	18	20	N53.089	W156.336	4537	102	51473	-63			
103019305	61	06	14	18	25	N53.111	W156.335	4527	101			981422	70	S11
103019400	61	06	14	18	30	N53.133	W156.333	4537	102	51500	-58			
103019401	61	06	14	18	35	N53.155	W156.331	4537	102					
103019402	61	06	14	18	40	N53.177	W156.329	4537	102	51518	-62	981425	67	S11
103019403	61	06	14	18	45	N53.199	W156.327	4556	103					
103019404	61	06	14	18	50	N53.221	W156.326	4556	103	51556	-45	981431	69	S11
103019405	61	06	14	18	55	N53.243	W156.324	4556	103					
103019500	61	06	14	19	00	N53.265	W156.322	4566	103	51627	4	981435	69	S11
103019501	61	06	14	19	05	N53.287	W156.321	4566	103					
103019502*	61	06	14	19	10	N53.309	W156.320	4575	104	51661	17	981433	64	S11
103019503	61	06	14	19	15	N53.332	W156.319	4575	104					
103019504	61	06	14	19	20	N53.354	W156.318	4575	104	51642	-24			
103019505	61	06	14	19	25	N53.376	W156.317	4585	104					
103019600	61	06	14	19	30	N53.398	W156.317	4575	104	51554	-133	981444	67	S11
103019601	61	06	14	19	35	N53.421	W156.315	4594	105					
103019602	61	06	14	19	40	N53.444	W156.313	4585	104	51500	-210	981446	65	S11
103019603	61	06	14	19	45	N53.467	W156.312	4604	105					
103019604	61	06	14	19	47	N53.477	W156.311	4575	104					
103019605	61	06	14	19	50	N53.491	W156.310	4604	105	51613	-120	981448	63	S11
103019606*	61	06	14	19	55	N53.514	W156.308	4642	107					
103019700	61	06	14	20	00	N53.537	W156.307	4652	107	51724	-31	981444	55	S11
103019701	61	06	14	20	05	N53.559	W156.306	4633	106					
103019702	61	06	14	20	10	N53.581	W156.304	4662	108	51779	3	981447	54	S11
103019703	61	06	14	20	15	N53.603	W156.303	4671	108					
103019704	61	06	14	20	20	N53.626	W156.302	4681	109	52064	266	981445	48	S11
103019705	61	06	14	20	25	N53.648	W156.301	4690	109					
103019800	61	06	14	20	30	N53.670	W156.300	4700	110	52075	256	981444	43	S11
103019801	61	06	14	20	35	N53.693	W156.297	4719	111					
103019802	61	06	14	20	40	N53.716	W156.295	4729	111	51791	-51	981446	41	S11
103019803*	61	06	14	20	45	N53.739	W156.292	4738	112					
103019804	61	06	14	20	50	N53.762	W156.290	4758	112	51777	-87	981440	31	S11
103019805	61	06	14	20	55	N53.785	W156.287	4777	113					
103019900	61	06	14	21	00	N53.808	W156.285	4796	114	51868	-19	981433	21	S11
103019901	61	06	14	21	05	N53.831	W156.284	4834	116					
103019902	61	06	14	21	10	N53.854	W156.284	4854	117	51939	30	981424	8	S11
103019903	61	06	14	21	15	N53.877	W156.283	4873	118					
103019904	61	06	14	21	20	N53.899	W156.283	4873	118	51820	-110			
103019905	61	06	14	21	25	N53.922	W156.282	4911	120			981428	6	S11
103020000	61	06	14	21	30	N53.945	W156.282	4931	121	51656	-296			
103020001*	61	06	14	21	35	N53.967	W156.282	4998	124					
103020002	61	06	14	21	40	N53.990	W156.282	5027	126	51702	-271	981424	-4	S11
103023200	61	06	15	10	00	N53.983	W156.002	4940	121	51829	-187			
103023201	61	06	15	10	05	N53.961	W156.004	4883	119					
103023202	61	06	15	10	10	N53.939	W156.006	4873	118	51839	-156			
103023203	61	06	15	10	15	N53.917	W156.007	4844	117			981459	37	S11
103023204	61	06	15	10	20	N53.894	W156.009	4527	101	52085	112			
103023205	61	06	15	10	25	N53.872	W156.011	4633	106			981465	47	S11
103023206	61	06	15	10	28	N53.859	W156.013	4173	86					
103023300	61	06	15	10	30	N53.850	W156.013	4116	84	52036	84			
103023301*	61	06	15	10	35	N53.827	W156.014	4097	83					
103023302	61	06	15	10	39	N53.808	W156.014	4002	79					
103023303	61	06	15	10	40	N53.804	W156.014	4040	80	51889	-41	981477	65	S11
103023304	61	06	15	10	45	N53.781	W156.014	4317	92					
103023305	61	06	15	10	50	N53.758	W156.014	4059	81	51887	-22	981480	72	S11
103023306	61	06	15	10	55	N53.735	W156.015	3906	75					
103023400	61	06	15	11	00	N53.712	W156.015	3964	78	51942	55			
103023401	61	06	15	11	05	N53.690	W156.017	4662	108					
103023402	61	06	15	11	10	N53.668	W156.018	4690	109	51910	44	981460	60	S11
103023403	61	06	15	11	15	N53.646	W156.020	4681	109					

LOGICAL NUMBER	DATE YR	MO	DAY	TIME HR	MN	LATITUDE DEGREES	LONGITUDE DEGREES	WATER DEPTH METERS	CORR USED	MAGNET FIELD TOTAL GAMMAS	ANOM	GRAV FIELD OBS MGALS	FAA	GRAV MET #
103023404*	61	06	15	11	20	N53.624	W156.022	4671	108	51802	-42			
103023405	61	06	15	11	25	N53.602	W156.023	4652	107					
103023500	61	06	15	11	30	N53.580	W156.025	4642	107	51738	-85	981439	46	S11
103023501	61	06	15	11	35	N53.558	W156.026	4633	106					
103023502	61	06	15	11	40	N53.536	W156.028	4623	106	51706	-96			
103023503	61	06	15	11	45	N53.513	W156.029	4623	106					
103023504	61	06	15	11	50	N53.491	W156.031	4614	106	51692	-88	981439	54	S11
103023505	61	06	15	11	55	N53.469	W156.032	4604	105					
103023600	61	06	15	12	00	N53.447	W156.033	4585	104	51672	-87	981438	57	S11
103023601	61	06	15	12	05	N53.425	W156.035	4585	104					
103023602*	61	06	15	12	10	N53.403	W156.036	4575	104	51638	-99	981435	57	S11
103023603	61	06	15	12	15	N53.382	W156.037	4575	104					
103023604	61	06	15	12	20	N53.360	W156.039	4575	104	51615	-101	981431	57	S11
103023605	61	06	15	12	25	N53.338	W156.040	4566	103					
103023700	61	06	15	12	30	N53.317	W156.042	4556	103	51615	-80			
103023701	61	06	15	12	35	N53.294	W156.043	4546	102					
103023702	61	06	15	12	40	N53.272	W156.044	4546	102	51606	-68			
103023703	61	06	15	12	45	N53.250	W156.046	4546	102					
103023704	61	06	15	12	50	N53.228	W156.047	4537	102	51586	-66	981416	54	S11
103023705	61	06	15	12	55	N53.206	W156.049	4546	102					
103023800*	61	06	15	13	00	N53.183	W156.050	4537	102	51543	-87			
103023801	61	06	15	13	05	N53.161	W156.052	4537	102			981407	50	S11
103023802	61	06	15	13	10	N53.138	W156.055	4527	101	51520	-88			
103023803	61	06	15	13	15	N53.115	W156.057	4527	101			981402	49	S11
103023804	61	06	15	13	20	N53.092	W156.060	4518	101	51498	-87			
103023805	61	06	15	13	25	N53.069	W156.062	4518	101					
103023900	61	06	15	13	30	N53.047	W156.065	4518	101	51498	-65	981397	50	S11
103023901	61	06	15	13	35	N53.023	W156.066	4508	101					
103023902	61	06	15	13	40	N53.000	W156.067	4508	101	51479	-61			
103023903	61	06	15	13	45	N52.977	W156.067	4508	101					
103023904*	61	06	15	13	50	N52.953	W156.068	4498	100	51428	-89			
103023905	61	06	15	13	55	N52.930	W156.069	4498	100					
103024000	61	06	15	14	00	N52.907	W156.070	4498	100	51378	-117			
103024001	61	06	15	14	05	N52.882	W156.071	4489	100					
103024002	61	06	15	14	10	N52.858	W156.071	4489	100	51329	-142			
103024003	61	06	15	14	15	N52.834	W156.072	4498	100					
103024004	61	06	15	14	20	N52.810	W156.072	4489	100	51291	-156			
103024005	61	06	15	14	25	N52.786	W156.073	4489	100					
103024100	61	06	15	14	30	N52.762	W156.073	4489	100	51306	-118			
103024101	61	06	15	14	35	N52.739	W156.075	4489	100			981369	49	S11
103024102*	61	06	15	14	40	N52.716	W156.077	4489	100	51259	-142			
103024103	61	06	15	14	45	N52.692	W156.079	4498	100					
103024104	61	06	15	14	50	N52.669	W156.081	4498	100	51137	-241	981362	48	S11
103024105	61	06	15	14	55	N52.646	W156.083	4508	101					
103024200	61	06	15	15	00	N52.623	W156.085	4518	101	51019	-336			
103024201	61	06	15	15	05	N52.601	W156.085	4518	101			981349	41	S11
103024202	61	06	15	15	10	N52.578	W156.086	4527	101	51037	-296			
103024203	61	06	15	15	15	N52.555	W156.086	4537	102			981346	42	S11
103024204	61	06	15	15	20	N52.532	W156.086	4546	102	51186	-124			
103024205	61	06	15	15	25	N52.509	W156.086	4546	102					
103024300*	61	06	15	15	30	N52.487	W156.087	4556	103	51331	43			
103024301	61	06	15	15	35	N52.464	W156.087	4566	103			981338	42	S11
103024302	61	06	15	15	40	N52.441	W156.088	4566	103	51396	130			
103024303	61	06	15	15	45	N52.417	W156.089	4575	104					
103024304	61	06	15	15	50	N52.394	W156.090	4585	104	51300	57	981331	41	S11
103024305	61	06	15	15	55	N52.371	W156.091	4594	105					
103024400	61	06	15	16	00	N52.348	W156.092	4604	105	51190	-30			
103024401	61	06	15	16	05	N52.326	W156.093	4614	106					
103024402	61	06	15	16	10	N52.303	W156.095	4623	106	51137	-60	981320	38	S11
103024403	61	06	15	16	15	N52.280	W156.097	4623	106					
103024404*	61	06	15	16	20	N52.257	W156.098	4614	106	51128	-46	981316	38	S11
103024405	61	06	15	16	25	N52.234	W156.100	4604	105					
103024500	61	06	15	16	30	N52.212	W156.102	4614	106	51116	-36			
103024501	61	06	15	16	35	N52.188	W156.102	4623	106			981306	34	S11
103024502	61	06	15	16	40	N52.165	W156.102	4623	106	51123	-6			
103024503	61	06	15	16	45	N52.142	W156.102	4623	106					
103024504	61	06	15	16	50	N52.118	W156.102	4623	106	51090	-16			
103024505	61	06	15	16	55	N52.095	W156.102	4633	106			981297	33	S11
103024600	61	06	15	17	00	N52.072	W156.102	4662	108	51092	9			
103024601	61	06	15	17	05	N52.049	W156.102	4671	108					
103024602*	61	06	15	17	10	N52.027	W156.103	4681	109	51168	107			
103024603	61	06	15	17	15	N52.004	W156.103	4690	109			981285	29	S11
103024604	61	06	15	17	20	N51.982	W156.104	4700	110	51186	147			
103024605	61	06	15	17	25	N51.959	W156.104	4700	110					
103024700	61	06	15	17	30	N51.937	W156.105	4710	110	51172	156			
103024701	61	06	15	17	35	N51.913	W156.106	4700	110			981276	28	S11
103024702	61	06	15	17	40	N51.890	W156.107	4681	109	51197	204			
103024703	61	06	15	17	45	N51.867	W156.107	4690	109					
103024704	61	06	15	17	50	N51.843	W156.108	4700	110	51217	248	981269	28	S11
103024705	61	06	15	17	55	N51.820	W156.109	4710	110					

LOGICAL NUMBER	DATE YR	MO	DAY	TIME HR	MN	LATITUDE DEGREES	LONGITUDE DEGREES	WATER DEPTH METERS	CORR USED	MAGNET FIELD TOTAL GAMMAS	ANOM	GRAV FIELD OBS MGALS	FAA	GRAV MET #
103024800*	61	06	15	18	00	N51.797	W156.110	4719	111	51157	211			
103024801	61	06	15	18	05	N51.773	W156.110	4719	111					
103024802	61	06	15	18	10	N51.750	W156.111	4719	111	51092	169			
103024803	61	06	15	18	15	N51.727	W156.111	4710	110			981261	30	S11
103024804	61	06	15	18	20	N51.703	W156.111	4738	112	51010	110			
103024805	61	06	15	18	25	N51.680	W156.111	4738	112			981251	24	S11
103024900	61	06	15	18	30	N51.657	W156.112	4738	112	50915	38			
103024901	61	06	15	18	35	N51.634	W156.112	4748	112			981252	29	S11
103024902	61	06	15	18	40	N51.611	W156.112	4758	112	50846	-8			
103024903	61	06	15	18	45	N51.587	W156.112	4758	112			981243	24	S11
103024904*	61	06	15	18	50	N51.564	W156.112	4767	113	50805	-26			
103024905	61	06	15	18	55	N51.541	W156.112	4767	113			981242	27	S11
103024906	61	06	15	19	00	N51.518	W156.112	4786	114	50759	-49			
103024907	61	06	15	19	05	N51.495	W156.113	4834	116			981233	22	S11
103024908	61	06	15	19	10	N51.472	W156.113	4844	117	50704	-81			
103024909	61	06	15	19	15	N51.449	W156.113	4854	117			981230	23	S11
103024910	61	06	15	19	20	N51.426	W156.113	4854	117	50664	-98			
103024911	61	06	15	19	25	N51.403	W156.113	4854	117			981227	24	S11
103025100	61	06	15	19	30	N51.380	W156.113	4825	116	50621	-118			
103025101	61	06	15	19	35	N51.356	W156.113	4834	116			981222	23	S11
103025102*	61	06	15	19	40	N51.332	W156.112	4844	117	50592	-123			
103025103	61	06	15	19	45	N51.308	W156.112	4854	117			981218	24	S11
103025104	61	06	15	19	50	N51.284	W156.111	4854	117	50577	-114			
103025105	61	06	15	19	55	N51.261	W156.111	4863	118			981213	23	S11
103025200	61	06	15	20	00	N51.237	W156.110	4873	118	50518	-150			
103025201	61	06	15	20	05	N51.214	W156.109	4873	118			981209	23	S11
103025202	61	06	15	20	10	N51.191	W156.108	4873	118	50447	-199			
103025203	61	06	15	20	15	N51.167	W156.107	4873	118					
103025204	61	06	15	20	20	N51.144	W156.106	4873	118	50425	-197	981206	26	S11
103025205	61	06	15	20	25	N51.121	W156.104	4883	119					
103025300*	61	06	15	20	30	N51.098	W156.103	4883	119	50403	-197	981202	26	S11
103025301	61	06	15	20	35	N51.076	W156.106	4883	119					
103025302	61	06	15	20	40	N51.053	W156.108	4883	119	50371	-205			
103025303	61	06	15	20	45	N51.031	W156.111	4883	119			981190	20	S11
103025304	61	06	15	20	50	N51.008	W156.113	4883	119	50365	-188			
103025305	61	06	15	20	55	N50.986	W156.116	4873	118			981184	18	S11
103025400	61	06	15	21	00	N50.963	W156.118	4873	118	50349	-180			
103025401	61	06	15	21	05	N50.941	W156.121	4873	118			981184	22	S11
103025402	61	06	15	21	10	N50.919	W156.123	4863	118	50315	-191			
103025403	61	06	15	21	15	N50.897	W156.125	4854	117					
103025404*	61	06	15	21	20	N50.874	W156.127	4844	117	50306	-177			
103025405	61	06	15	21	25	N50.852	W156.129	4834	116			981175	21	S11
103025500	61	06	15	21	30	N50.830	W156.132	4854	117	50317	-143			
103025501	61	06	15	21	35	N50.807	W156.134	4854	117			981173	23	S11
103025502	61	06	15	21	40	N50.784	W156.137	4854	117	50321	-115			
103025503	61	06	15	21	45	N50.761	W156.139	4854	117			981168	22	S11
103025504	61	06	15	21	50	N50.738	W156.142	4854	117	50306	-106			
103025505	61	06	15	21	55	N50.715	W156.144	4883	119			981165	23	S11
103025600	61	06	15	22	00	N50.692	W156.147	4902	120	50225	-163			
103025601	61	06	15	22	05	N50.670	W156.149	4892	119					
103025602*	61	06	15	22	10	N50.648	W156.151	4902	120	50190	-175	981158	22	S11
103025603	61	06	15	22	15	N50.626	W156.152	4902	120					
103025604	61	06	15	22	20	N50.604	W156.154	4902	120	50190	-152	981155	23	S11
103025605	61	06	15	22	25	N50.582	W156.156	4911	120					
103025700	61	06	15	22	30	N50.560	W156.158	4921	121	50188	-131	981152	24	S11
103025701	61	06	15	22	35	N50.537	W156.160	4931	121					
103025702	61	06	15	22	40	N50.515	W156.162	4931	121	50156	-139			
103025703	61	06	15	22	45	N50.492	W156.164	4940	121			981144	22	S11
103025704	61	06	15	22	50	N50.470	W156.166	4940	121	50130	-142	981145	25	S11
103025705	61	06	15	22	55	N50.447	W156.168	4950	122					
103025800*	61	06	15	23	00	N50.425	W156.170	4950	122	50092	-156			
103025801	61	06	15	23	05	N50.403	W156.172	4960	123			981138	24	S11
103025802	61	06	15	23	10	N50.381	W156.173	4960	123	50060	-165			
103025803	61	06	15	23	15	N50.358	W156.175	4969	123					
103025804	61	06	15	23	20	N50.336	W156.177	4969	123	50051	-151	981133	25	S11
103025805	61	06	15	23	25	N50.314	W156.178	4969	123					
103025900	61	06	15	23	30	N50.292	W156.180	4969	123	50026	-153			
103025901	61	06	15	23	35	N50.268	W156.181	4979	123			981124	22	S11
103025902	61	06	15	23	40	N50.244	W156.182	4989	124					
103025903	61	06	15	23	45	N50.221	W156.183	4989	124					
103025904*	61	06	15	23	50	N50.197	W156.184	4989	124	49932	-198			
103025905	61	06	15	23	55	N50.174	W156.186	4989	124			981117	23	S11
103026000	61	06	16	00	00	N50.150	W156.187	4989	124	49900	-205			
103026001	61	06	16	00	05	N50.126	W156.187	4979	123			981113	23	S11
103026002	61	06	16	00	10	N50.103	W156.188	4979	123	49896	-185			
103026003	61	06	16	00	15	N50.079	W156.188	4979	123			981107	21	S11
103026004	61	06	16	00	20	N50.056	W156.189	4979	123	49900	-157			
103026005	61	06	16	00	25	N50.032	W156.189	4989	124					
103026100	61	06	16	00	30	N50.008	W156.190	4989	124	49900	-132	981096	17	S11
103026101	61	06	16	00	35	N49.985	W156.189	4979	123					

LOGICAL NUMBER	DATE YR	MO	DAY	TIME HR	MN	LATITUDE DEGREES	LONGITUDE DEGREES	WATER DEPTH METERS	CORR USED	MAGNET FIELD TOTAL GAMMAS	ANOM	GRAV FIELD OBS MGALS	FAA	GRAV MET #
103026102*	61	06	16	00	40	N49.961	W156.189	4979	123	49890	-118	981096	21	S11
103026103	61	06	16	00	45	N49.937	W156.188	4989	124					
103026104	61	06	16	00	50	N49.914	W156.188	4989	124	49883	-101	981094	23	S11
103026105	61	06	16	00	55	N49.890	W156.187	4998	124					
103026200	61	06	16	01	00	N49.867	W156.187	4998	124	49879	-81			
103026201	61	06	16	01	05	N49.844	W156.187	4998	124			981088	23	S11
103026202	61	06	16	01	10	N49.821	W156.187	4998	124	49870	-67			
103026203	61	06	16	01	15	N49.798	W156.187	5008	125					
103026204	61	06	16	01	20	N49.776	W156.187	5008	125	49832	-82	981082	23	S11
103026205	61	06	16	01	25	N49.753	W156.187	5008	125					
103026300*	61	06	16	01	30	N49.730	W156.187	4998	124	49780	-110			
103026301	61	06	16	01	35	N49.708	W156.187	4998	124			981076	23	S11
103026302	61	06	16	01	40	N49.686	W156.187	4989	124	49748	-120			
103026303	61	06	16	01	45	N49.663	W156.187	4989	124					
103026304	61	06	16	01	50	N49.641	W156.187	4950	122	49718	-127	981074	27	S11
103026305	61	06	16	01	55	N49.619	W156.187	4989	124					
103026400	61	06	16	02	00	N49.597	W156.187	4998	124	49700	-122	981065	22	S11
103026401	61	06	16	02	05	N49.574	W156.187	4989	124					
103026402	61	06	16	02	10	N49.551	W156.187	4989	124	49687	-111	981065	26	S11
103026403	61	06	16	02	15	N49.527	W156.187	4950	122					
103026404*	61	06	16	02	17	N49.518	W156.187	4902	120					
103026405	61	06	16	02	20	N49.504	W156.187	4950	122	49662	-112	981058	24	S11
103026406	61	06	16	02	25	N49.481	W156.187	4969	123					
103026500	61	06	16	02	30	N49.458	W156.187	5017	125	49620	-130	981056	26	S11
103026501	61	06	16	02	35	N49.435	W156.187	5017	125					
103026502	61	06	16	02	40	N49.412	W156.187	5017	125	49565	-162			
103026503	61	06	16	02	45	N49.389	W156.187	5017	125			981046	22	S11
103026504	61	06	16	02	50	N49.366	W156.188	5027	126	49532	-171			
103026505	61	06	16	02	55	N49.343	W156.188	5027	126					
103026600	61	06	16	03	00	N49.320	W156.188	5027	126	49490	-189	981040	22	S11
103026601*	61	06	16	03	05	N49.297	W156.190	5037	126					
103026602	61	06	16	03	10	N49.275	W156.191	5046	127	49467	-188	981036	22	S11
103026603	61	06	16	03	15	N49.252	W156.192	5046	127					
103026604	61	06	16	03	20	N49.230	W156.194	5046	127	49455	-176	981035	25	S11
103026605	61	06	16	03	25	N49.207	W156.195	5056	127					
103026700	61	06	16	03	30	N49.185	W156.197	5056	127	49448	-159	981027	21	S11
103026701	61	06	16	03	35	N49.162	W156.199	5056	127					
103026702	61	06	16	03	40	N49.139	W156.202	5056	127	49434	-149	981023	21	S11
103026703	61	06	16	03	45	N49.116	W156.204	5066	128					
103026704	61	06	16	03	50	N49.093	W156.207	4950	122	49417	-141	981019	21	S11
103026705*	61	06	16	03	52	N49.084	W156.208	4921	121					
103026706	61	06	16	03	55	N49.070	W156.209	5046	127					
103026800	61	06	16	04	00	N49.047	W156.212	5085	129	49371	-162			
103026801	61	06	16	04	05	N49.024	W156.214	5085	129			981009	18	S11
103026802	61	06	16	04	10	N49.001	W156.216	5095	129	49307	-201			
103026803	61	06	16	04	15	N48.977	W156.218	5104	130			981005	18	S11
103026804	61	06	16	04	20	N48.954	W156.221	5104	130	49251	-232			
103026805	61	06	16	04	25	N48.931	W156.223	5114	130					
103026900	61	06	16	04	30	N48.908	W156.225	5114	130	49194	-265			
103026901	61	06	16	04	35	N48.884	W156.226	5114	130			980993	14	S11
103026902*	61	06	16	04	40	N48.861	W156.227	5124	131	49128	-306			
103026903	61	06	16	04	45	N48.837	W156.227	5124	131					
103026904	61	06	16	04	50	N48.813	W156.228	5133	131	49058	-351	980988	15	S11
103026905	61	06	16	04	55	N48.789	W156.229	5133	131					
103027000	61	06	16	05	00	N48.765	W156.230	5133	131	49003	-380			
103027001	61	06	16	05	05	N48.742	W156.231	5143	132			980981	15	S11
103027002	61	06	16	05	10	N48.719	W156.232	5143	132	49007	-352			
103027003	61	06	16	05	15	N48.697	W156.232	5143	132					
103027004	61	06	16	05	20	N48.674	W156.233	5143	132	49081	-254	980974	14	S11
103027005	61	06	16	05	25	N48.651	W156.234	5152	132					
103027100*	61	06	16	05	30	N48.628	W156.235	5152	132	49173	-138	980971	15	S11
103027101	61	06	16	05	35	N48.606	W156.236	5162	133			980968	14	S11
103027102	61	06	16	05	40	N48.584	W156.237	5172	134	49181	-107			
103027103	61	06	16	05	45	N48.562	W156.237	5172	134					
103027104	61	06	16	05	50	N48.539	W156.238	5172	134	49268	4			
103027105	61	06	16	05	55	N48.517	W156.239	5172	134			980956	10	S11
103027200	61	06	16	06	00	N48.495	W156.240	5172	134	49363	122			
103027201	61	06	16	06	05	N48.472	W156.240	5182	134					
103027202	61	06	16	06	10	N48.448	W156.241	5191	135	49436	220	980948	8	S11
103027203	61	06	16	06	15	N48.425	W156.241	5191	135					
103027204*	61	06	16	06	20	N48.402	W156.241	5201	135	49475	283			
103027205	61	06	16	06	25	N48.378	W156.241	5201	135			980943	9	S11
103027300	61	06	16	06	30	N48.355	W156.242	5201	135	49436	269			
103027301	61	06	16	06	35	N48.332	W156.242	5201	135			980938	8	S11
103027302	61	06	16	06	40	N48.309	W156.243	5210	136	49367	224			
103027303	61	06	16	06	45	N48.287	W156.244	5220	136					
103027304	61	06	16	06	50	N48.264	W156.245	5220	136			980931	8	S11
103027305	61	06	16	06	55	N48.241	W156.246	5220	136					
103027400	61	06	16	07	00	N48.218	W156.247	5230	137	49297	202	980929	10	S11
103027401	61	06	16	07	05	N48.195	W156.248	5230	137					

LOGICAL NUMBER	DATE YR	MO	DAY	TIME HR	MN	LATITUDE DEGREES	LONGITUDE DEGREES	WATER DEPTH METERS	CORR USED	MAGNET FIELD TOTAL GAMMAS	ANOM	GRAV FIELD OBS MGALS	FAA	GRAV MET #
103027402*	61	06	16	07	10	N48.172	W156.249	5220	136	49179	109			
103027403	61	06	16	07	15	N48.149	W156.250	5220	136			980923	10	S11
103027404	61	06	16	07	20	N48.126	W156.251	5210	136	49052	7			
103027405	61	06	16	07	25	N48.103	W156.252	5210	136					
103027500	61	06	16	07	30	N48.080	W156.253	5201	135	48968	-53	980919	12	S11
103027501	61	06	16	07	35	N48.057	W156.255	5201	135					
103027502	61	06	16	07	40	N48.034	W156.257	5201	135	48923	-73	980915	12	S11
103027503	61	06	16	07	45	N48.012	W156.259	5201	135					
103055505	61	06	21	16	55	N48.006	W156.014	5172	134					
103055600	61	06	21	17	00	N48.028	W156.013	5172	134	49192	151	980913	11	S11
103055601*	61	06	21	17	05	N48.051	W156.013	5162	133					
103055602	61	06	21	17	10	N48.074	W156.013	5162	133	49150	85			
103055603	61	06	21	17	15	N48.097	W156.013	5182	134					
103055604	61	06	21	17	20	N48.121	W156.013	5182	134	49089	0	980918	7	S11
103055605	61	06	21	17	25	N48.144	W156.013	5182	134					
103055700	61	06	21	17	30	N48.167	W156.013	5182	134	49029	-84			
103055701	61	06	21	17	35	N48.189	W156.012	5191	135					
103055702	61	06	21	17	40	N48.212	W156.011	5095	129	48946	-191	980928	9	S11
103055703	61	06	21	17	43	N48.226	W156.010	5085	129					
103055704	61	06	21	17	45	N48.235	W156.010	5133	131					
103055705*	61	06	21	17	50	N48.258	W156.009	5191	135	48943	-219	980928	5	S11
103055706	61	06	21	17	55	N48.281	W156.008	5191	135					
103055800	61	06	21	18	00	N48.303	W156.007	5182	134	48931	-255	980934	7	S11
103055801	61	06	21	18	05	N48.326	W156.006	5182	134					
103055802	61	06	21	18	10	N48.349	W156.006	5172	134	48919	-291			
103055803	61	06	21	18	15	N48.372	W156.006	5162	133					
103055804	61	06	21	18	20	N48.394	W156.006	5162	133	48927	-306			
103055805	61	06	21	18	25	N48.417	W156.005	5162	133					
103055900	61	06	21	18	30	N48.440	W156.005	5162	133	48913	-345			
103055901	61	06	21	18	35	N48.463	W156.004	5172	134					
103055902*	61	06	21	18	40	N48.486	W156.003	4642	107	48929	-353			
103055903	61	06	21	18	43	N48.500	W156.003	4546	102					
103055904	61	06	21	18	45	N48.509	W156.002	4556	103			980955	10	S11
103055905	61	06	21	18	47	N48.518	W156.002	4518	101					
103055906	61	06	21	18	50	N48.532	W156.002	5143	132	49066	-240			
103055907	61	06	21	18	55	N48.555	W156.001	5152	132					
103056000	61	06	21	19	00	N48.578	W156.000	5143	132	49138	-192			
103056001	61	06	21	19	05	N48.602	W155.999	5133	131			980965	11	S11
103056002	61	06	21	19	10	N48.625	W155.998	5114	130	49169	-186			
103056003	61	06	21	19	15	N48.648	W155.997	5114	130					
103056004*	61	06	21	19	20	N48.672	W155.997	5124	131	49202	-178			
103056005	61	06	21	19	25	N48.695	W155.996	5133	131			980974	12	S11
103056100	61	06	21	19	30	N48.718	W155.995	5133	131	49216	-188			
103056101	61	06	21	19	35	N48.741	W155.993	5124	131					
103056102	61	06	21	19	40	N48.764	W155.991	5124	131	49233	-196	980980	12	S11
103056103	61	06	21	19	45	N48.787	W155.988	5114	130					
103056104	61	06	21	19	50	N48.809	W155.986	5114	130	49247	-206			
103056105	61	06	21	19	55	N48.832	W155.984	5104	130					
103056200	61	06	21	20	00	N48.855	W155.982	5104	130	49278	-200			
103056201	61	06	21	20	05	N48.879	W155.980	5104	130			980992	13	S11
103056202*	61	06	21	20	10	N48.903	W155.978	5095	129	49330	-173			
103056203	61	06	21	20	15	N48.927	W155.976	5095	129			980998	15	S11
103056204	61	06	21	20	20	N48.951	W155.974	5085	129	49382	-147			
103056205	61	06	21	20	25	N48.974	W155.972	5085	129					
103056300	61	06	21	20	30	N48.998	W155.970	5075	128	49403	-151			
103056301	61	06	21	20	35	N49.021	W155.967	5075	128					
103056302	61	06	21	20	40	N49.044	W155.964	5075	128	49419	-160	981013	20	S11
103056303	61	06	21	20	45	N49.067	W155.962	5066	128					
103056304	61	06	21	20	50	N49.089	W155.959	5066	128	49440	-163	981019	22	S11
103056305	61	06	21	20	55	N49.112	W155.956	5037	126					
103056400*	61	06	21	21	00	N49.135	W155.953	5037	126	49446	-182			
103056401	61	06	21	21	05	N49.157	W155.952	5027	126			981027	24	S11
103056402	61	06	21	21	10	N49.179	W155.951	5027	126	49471	-180			
103056403	61	06	21	21	15	N49.201	W155.950	5027	126			981032	25	S11
103056404	61	06	21	21	20	N49.223	W155.949	5017	125	49503	-171			
103056405	61	06	21	21	25	N49.245	W155.948	5027	126			981034	23	S11
103056500	61	06	21	21	30	N49.267	W155.947	5037	126	49521	-177			
103056501	61	06	21	21	35	N49.289	W155.946	5037	126					
103056502	61	06	21	21	40	N49.312	W155.946	5037	126	49534	-187			
103056503	61	06	21	21	45	N49.335	W155.946	5027	126			981042	23	S11
103056504*	61	06	21	21	50	N49.358	W155.946	5017	125	49565	-180			
103056505	61	06	21	21	55	N49.381	W155.945	5017	125			981045	22	S11
103056600	61	06	21	22	00	N49.403	W155.945	5017	125	49599	-169			
103056601	61	06	21	22	05	N49.427	W155.945	5017	125					
103056602	61	06	21	22	10	N49.451	W155.946	5017	125	49626	-167			
103056603	61	06	21	22	15	N49.475	W155.946	5027	126					
103056604	61	06	21	22	20	N49.499	W155.946	5027	126	49630	-187	981058	24	S11
103056605	61	06	21	22	25	N49.523	W155.946	5017	125					
103056700	61	06	21	22	30	N49.547	W155.947	4989	124	49639	-203			
103056701	61	06	21	22	35	N49.569	W155.947	4979	123					

LOGICAL NUMBER	DATE YR	MO	DAY	TIME HR	MN	LATITUDE DEGREES	LONGITUDE DEGREES	WATER DEPTH METERS	CORR USED	MAGNET FIELD TOTAL GAMMAS	ANOM	GRAV FIELD OBS MGALS	FAA	GRAV MET #
103056702*	61	06	21	22	40	N49.592	W155.948	4969	123	49655	-210			
103056703	61	06	21	22	45	N49.614	W155.949	4969	123					
103056704	61	06	21	22	50	N49.637	W155.950	4969	123	49678	-209			
103056705	61	06	21	22	55	N49.659	W155.951	4979	123					
103056800	61	06	21	23	00	N49.682	W155.952	4979	123	49706	-204			
103056801	61	06	21	23	05	N49.705	W155.952	4979	123					
103056802	61	06	21	23	08	N49.719	W155.953	4902	120					
103056900	61	06	21	23	10	N49.728	W155.953	4969	123	49746	-187	981078	24	S11
103056901	61	06	21	23	15	N49.750	W155.954	4969	123					
103056902	61	06	21	23	20	N49.772	W155.954	4960	123	49809	-147	981083	25	S11
103056903*	61	06	21	23	25	N49.795	W155.955	4960	123					
103057000	61	06	21	23	30	N49.817	W155.955	4960	123	49858	-121	981085	23	S11
103057001	61	06	21	23	35	N49.840	W155.953	4960	123					
103057002	61	06	21	23	40	N49.863	W155.952	4960	123	49883	-120	981090	24	S11
103057003	61	06	21	23	45	N49.886	W155.950	4950	122					
103057004	61	06	21	23	50	N49.909	W155.948	4950	122	49879	-148	981096	26	S11
103057005	61	06	21	23	55	N49.932	W155.947	4940	121					
103057100	61	06	22	00	00	N49.955	W155.945	4940	121	49860	-191			
103057101	61	06	22	00	05	N49.978	W155.942	4508	101					
103057102	61	06	22	00	10	N50.001	W155.938	4374	95	49900	-176	981109	30	S11
103057103*	61	06	22	00	15	N50.024	W155.935	4460	99					
103057104	61	06	22	00	20	N50.047	W155.932	4940	121	49926	-174			
103057105	61	06	22	00	25	N50.070	W155.928	4931	121			981111	26	S11
103057200	61	06	22	00	30	N50.093	W155.925	4950	122	49900	-225			
103057300	61	06	22	00	35	N50.118	W155.928	4940	121			981103	14	S11
103057301	61	06	22	00	40	N50.142	W155.926	4940	121	49917	-233			
103057302	61	06	22	00	45	N50.165	W155.924	4931	121					
103057303	61	06	22	00	50	N50.188	W155.922	4931	121	49936	-238			
103057304	61	06	22	00	55	N50.212	W155.920	4960	123			981120	23	S11
103057400	61	06	22	01	00	N50.235	W155.918	4556	103	49957	-242			
103057401*	61	06	22	01	03	N50.248	W155.917	4460	99					
103057402	61	06	22	01	05	N50.257	W155.917	4489	100			981129	28	S11
103057403	61	06	22	01	10	N50.280	W155.916	4940	121	50083	-139			
103057404	61	06	22	01	15	N50.302	W155.914	4931	121					
103057405	61	06	22	01	20	N50.325	W155.913	4931	121	50100	-145			
103057406	61	06	22	01	25	N50.347	W155.911	4931	121			981132	23	S11
103057500	61	06	22	01	30	N50.370	W155.910	4921	121	50124	-145			
103057501	61	06	22	01	35	N50.393	W155.909	4921	121					
103057502	61	06	22	01	40	N50.417	W155.909	4921	121	50143	-150			
103057503	61	06	22	01	45	N50.440	W155.908	4921	121			981139	21	S11
103057504*	61	06	22	01	50	N50.463	W155.908	4921	121	50169	-147			
103057505	61	06	22	01	55	N50.487	W155.907	4911	120			981143	21	S11
103057600	61	06	22	02	00	N50.510	W155.907	4911	120	50218	-122			
103057601	61	06	22	02	05	N50.534	W155.906	4902	120					
103057602	61	06	22	02	10	N50.557	W155.906	4902	120	50270	-94			
103057603	61	06	22	02	15	N50.581	W155.905	4892	119					
103057604	61	06	22	02	20	N50.604	W155.904	4883	119	50280	-108			
103057605	61	06	22	02	25	N50.628	W155.904	4873	118			981155	21	S11
103057700	61	06	22	02	30	N50.652	W155.903	4863	118	50296	-117			
103057701	61	06	22	02	35	N50.674	W155.902	4854	117			981159	21	S11
103057702*	61	06	22	02	40	N50.697	W155.901	4834	116	50306	-130			
103057703	61	06	22	02	45	N50.719	W155.900	4825	116					
103057704	61	06	22	02	50	N50.742	W155.899	4825	116	50356	-103			
103057705	61	06	22	02	55	N50.764	W155.898	4834	116			981162	16	S11
103057800	61	06	22	03	00	N50.787	W155.897	4825	116	50425	-57			
103057801	61	06	22	03	05	N50.809	W155.895	4825	116					
103057802	61	06	22	03	10	N50.832	W155.893	4844	117	50479	-26			
103057803	61	06	22	03	15	N50.854	W155.892	4844	117					
103057804	61	06	22	03	20	N50.877	W155.890	4844	117	50484	-44	981179	23	S11
103057805	61	06	22	03	25	N50.899	W155.888	4854	117					
103057900*	61	06	22	03	30	N50.922	W155.887	4873	118	50481	-70			
103057901	61	06	22	03	35	N50.945	W155.887	4873	118					
103057902	61	06	22	03	40	N50.968	W155.887	4873	118	50503	-71	981183	19	S11
103057903	61	06	22	03	45	N50.991	W155.887	4873	118					
103057904	61	06	22	03	50	N51.014	W155.887	4863	118	50551	-46			
103057905	61	06	22	03	55	N51.037	W155.887	4873	118					
103058000	61	06	22	04	00	N51.060	W155.887	4883	119	50632	12	981188	15	S11
103058001	61	06	22	04	05	N51.082	W155.886	4883	119					
103058002	61	06	22	04	10	N51.104	W155.884	4883	119	50750	107	981194	18	S11
103058003	61	06	22	04	15	N51.127	W155.883	4873	118					
103058004*	61	06	22	04	20	N51.149	W155.882	4873	118	50778	112			
103058005	61	06	22	04	25	N51.171	W155.881	4873	118			981197	15	S11
103058100	61	06	22	04	30	N51.193	W155.880	4863	118	50840	152			
103058101	61	06	22	04	35	N51.217	W155.880	4863	118			981201	15	S11
103058102	61	06	22	04	40	N51.240	W155.879	4854	117	50968	256			
103058103	61	06	22	04	45	N51.263	W155.879	4844	117			981204	14	S11
103058104	61	06	22	04	50	N51.287	W155.879	4834	116	51037	302			
103058105	61	06	22	04	55	N51.310	W155.879	4815	115			981211	16	S11
103058200	61	06	22	05	00	N51.333	W155.878	4815	115	51063	305			
103058201	61	06	22	05	05	N51.355	W155.877	4815	115					

LOGICAL NUMBER	DATE YR	MO	DAY	TIME HR	MN	LATITUDE DEGREES	LONGITUDE DEGREES	WATER DEPTH METERS	CORR USED	MAGNET TOTAL GAMMAS	FIELD ANOM	GRAV OBS MGALS	FIELD FAA	GRAV MET #
103058202*	61	06	22	05	10	N51.377	W155.877	4815	115	51061	281			
103058203	61	06	22	05	15	N51.399	W155.876	4815	115					
103058204	61	06	22	05	20	N51.421	W155.875	4815	115	51041	239	981224	20	S11
103058205	61	06	22	05	25	N51.443	W155.874	4796	114					
103058300	61	06	22	05	30	N51.465	W155.873	4796	114	51023	198	981228	20	S11
103058301	61	06	22	05	35	N51.487	W155.872	4786	114					
103058302	61	06	22	05	40	N51.509	W155.870	4786	114	51037	190	981233	21	S11
103058303	61	06	22	05	45	N51.531	W155.868	4777	113					
103058304	61	06	22	05	50	N51.553	W155.867	4767	113	51050	181			
103058305	61	06	22	05	55	N51.575	W155.865	4767	113					
103058400*	61	06	22	06	00	N51.597	W155.863	4758	112	51056	164			
103058401	61	06	22	06	05	N51.619	W155.861	4758	112					
103058402	61	06	22	06	10	N51.641	W155.859	4748	112	51079	165			
103058403	61	06	22	06	15	N51.662	W155.857	4738	112			981248	22	S11
103058404	61	06	22	06	20	N51.684	W155.856	4729	111	51092	156			
103058405	61	06	22	06	25	N51.706	W155.854	4729	111			981253	24	S11
103058500	61	06	22	06	30	N51.728	W155.852	4729	111	51072	113			
103058501	61	06	22	06	35	N51.752	W155.851	4719	111					
103058502	61	06	22	06	40	N51.776	W155.851	4710	110	51039	57			
103058503	61	06	22	06	45	N51.799	W155.850	4700	110					
103058504*	61	06	22	06	50	N51.823	W155.849	4700	110	51010	4	981265	25	S11
103058505	61	06	22	06	55	N51.846	W155.849	4690	109					
103058600	61	06	22	07	00	N51.870	W155.848	4690	109	50981	-48			
103058601	61	06	22	07	05	N51.892	W155.844	4681	109			981274	28	S11
103058602	61	06	22	07	10	N51.913	W155.841	4681	109	51030	-22			
103058603	61	06	22	07	15	N51.935	W155.837	4671	108			981284	34	S11
103058604	61	06	22	07	20	N51.957	W155.833	4662	108	51076	1			
103058605	61	06	22	07	25	N51.978	W155.829	4662	108					
103058700	61	06	22	07	30	N52.000	W155.825	4662	108	51139	42			
103058701	61	06	22	07	35	N52.023	W155.824	4652	107					
103058702*	61	06	22	07	40	N52.046	W155.824	4642	107	51194	74	981293	34	S11
103058703	61	06	22	07	45	N52.069	W155.823	4642	107					
103058704	61	06	22	07	50	N52.092	W155.823	4623	106	51215	72			
103058705	61	06	22	07	55	N52.115	W155.822	4614	106			981296	31	S11
103058800	61	06	22	08	00	N52.138	W155.822	4594	105	51273	108			
103058801	61	06	22	08	05	N52.161	W155.821	4575	104					
103058802	61	06	22	08	10	N52.184	W155.821	4566	103	51324	136			
103058803	61	06	22	08	15	N52.207	W155.821	4556	103					
103058804	61	06	22	08	20	N52.229	W155.821	4546	102	51367	157	981313	38	S11
103058805	61	06	22	08	25	N52.252	W155.820	4546	102					
103058900*	61	06	22	08	30	N52.275	W155.820	4537	102	51374	142			
103058901	61	06	22	08	35	N52.298	W155.822	4537	102			981321	40	S11
103058902	61	06	22	08	40	N52.321	W155.823	4527	101	51360	106			
103058903	61	06	22	08	45	N52.343	W155.825	4527	101					
103058904	61	06	22	08	50	N52.366	W155.827	4537	102	51273	-2			
103058905	61	06	22	08	55	N52.389	W155.828	4546	102					
103059000	61	06	22	09	00	N52.412	W155.830	4537	102	51194	-103			
103059001	61	06	22	09	05	N52.434	W155.829	4546	102					
103059002	61	06	22	09	10	N52.457	W155.827	4556	103	51228	-92			
103059003	61	06	22	09	15	N52.479	W155.826	4546	102					
103059004*	61	06	22	09	20	N52.502	W155.824	4546	102	51342	0			
103059005	61	06	22	09	25	N52.524	W155.823	4537	102					
103059100	61	06	22	09	30	N52.547	W155.822	4527	101	51378	14	981336	33	S11
103059101	61	06	22	09	35	N52.569	W155.819	4518	101					
103059102	61	06	22	09	40	N52.591	W155.816	4508	101	51398	12	981345	38	S11
103059103	61	06	22	09	45	N52.613	W155.813	4489	100					
103059104	61	06	22	09	50	N52.636	W155.811	4470	99	51457	48	981351	40	S11
103059105	61	06	22	09	55	N52.658	W155.808	4470	99					
103059200	61	06	22	10	00	N52.680	W155.805	4470	99	51475	44	981349	34	S11
103059201	61	06	22	10	05	N52.702	W155.803	4451	98					
103059202*	61	06	22	10	10	N52.724	W155.801	4441	98	51473	20	981350	31	S11
103059203	61	06	22	10	15	N52.746	W155.798	4432	97					
103059204	61	06	22	10	20	N52.768	W155.796	4422	97	51522	47	981361	39	S11
103059205	61	06	22	10	25	N52.790	W155.794	4021	80					
103059206	61	06	22	10	28	N52.803	W155.793	3964	78					
103059207	61	06	22	10	29	N52.807	W155.792	4011	79					
103059300	61	06	22	10	30	N52.812	W155.792	4384	95	51398	-99	981369	43	S11
103059301	61	06	22	10	32	N52.821	W155.790	4393	95					
103059400	61	06	22	10	35	N52.835	W155.788	4422	97					
103059401	61	06	22	10	36	N52.839	W155.788	4489	100					
103059402*	61	06	22	10	40	N52.856	W155.786	4441	98	51239	-280	981369	39	S11
103059403	61	06	22	10	45	N52.878	W155.784	4441	98					
103059404	61	06	22	10	50	N52.899	W155.782	4432	97	51318	-223			
103059405	61	06	22	10	55	N52.920	W155.780	4441	98			981369	33	S11
103059500	61	06	22	11	00	N52.942	W155.778	4441	98	51371	-191			
103059501	61	06	22	11	05	N52.964	W155.775	4441	98			981375	36	S11
103059502	61	06	22	11	10	N52.986	W155.771	4441	98	51380	-204			
103059503	61	06	22	11	15	N53.008	W155.767	4432	97			981383	40	S11
103059504	61	06	22	11	20	N53.031	W155.764	4451	98	51401	-206			
103059505	61	06	22	11	25	N53.053	W155.760	4460	99			981387	40	S11

LOGICAL NUMBER	DATE YR	MO	DAY	TIME HR	MN	LATITUDE DEGREES	LONGITUDE DEGREES	WATER DEPTH METERS	CORR USED	MAGNET FIELD TOTAL GAMMAS	ANOM	GRAV FIELD OBS MGALS	FAA	GRAV MET #
103059600*	61	06	22	11	30	N53.075	W155.757	4460	99	51459	-170			
103059601	61	06	22	11	35	N53.097	W155.754	4451	98			981396	45	S11
103059602	61	06	22	11	40	N53.119	W155.752	4489	100	51511	-140			
103059603	61	06	22	11	45	N53.142	W155.749	4451	98					
103059604	61	06	22	11	50	N53.164	W155.747	4498	100	51565	-108	981398	41	S11
103059605	61	06	22	11	55	N53.186	W155.744	4508	101					
103059700	61	06	22	12	00	N53.208	W155.742	4508	101	51556	-139			
103059701	61	06	22	12	05	N53.231	W155.739	4527	101					
103059702	61	06	22	12	10	N53.253	W155.736	4518	101	51550	-168	981406	41	S11
103059703	61	06	22	12	15	N53.275	W155.732	4498	100					
103059704*	61	06	22	12	20	N53.297	W155.729	4498	100	51577	-163	981406	38	S11
103059705	61	06	22	12	25	N53.319	W155.726	4508	101					
103059800	61	06	22	12	30	N53.342	W155.723	4508	101	51611	-151	981410	38	S11
103059801	61	06	22	12	35	N53.364	W155.720	4508	101					
103059802	61	06	22	12	40	N53.386	W155.717	4498	100	51611	-173	981414	38	S11
103059803	61	06	22	12	45	N53.408	W155.714	4508	101					
103059804	61	06	22	12	50	N53.431	W155.711	4489	100	51627	-179			
103059805	61	06	22	12	52	N53.439	W155.710	4479	99					
103059806	61	06	22	12	55	N53.453	W155.708	4489	100			981414	32	S11
103059900	61	06	22	13	00	N53.475	W155.705	4498	100	51681	-147			
103059901*	61	06	22	13	05	N53.498	W155.705	4537	102			981426	40	S11
103060000	61	06	22	13	10	N53.522	W155.705	4566	103	51749	-101			
103060001	61	06	22	13	15	N53.545	W155.707	4556	103					
103060002	61	06	22	13	20	N53.567	W155.708	4566	103	51855	-16	981425	33	S11
103060003	61	06	22	13	25	N53.590	W155.710	4585	104					
103060100	61	06	22	13	30	N53.613	W155.712	4575	104	51868	-24	981426	30	S11
103060101	61	06	22	13	35	N53.636	W155.712	4585	104					
103060102	61	06	22	13	40	N53.659	W155.712	4585	104	51839	-74	981433	33	S11
103060103	61	06	22	13	45	N53.682	W155.712	4585	104					
103060104	61	06	22	13	50	N53.704	W155.713	4594	105	51857	-77			
103060105*	61	06	22	13	55	N53.727	W155.713	4604	105					
103060200	61	06	22	14	00	N53.750	W155.713	4604	105	51903	-53			
103060201	61	06	22	14	05	N53.774	W155.714	4614	106			981436	26	S11
103060202	61	06	22	14	10	N53.797	W155.714	4623	106	51962	-16			
103060203	61	06	22	14	15	N53.821	W155.714	4566	103			981437	23	S11
103060204	61	06	22	14	20	N53.844	W155.714	4662	108	52002	2			
103060205	61	06	22	14	25	N53.868	W155.715	4671	108					
103060300	61	06	22	14	30	N53.892	W155.715	4690	109	52020	-2			
103060301	61	06	22	14	35	N53.914	W155.716	4690	109					
103060302	61	06	22	14	40	N53.937	W155.717	4710	110	52008	-34			
103060303*	61	06	22	14	45	N53.959	W155.717	4748	112			981442	16	S11
103060304	61	06	22	14	50	N53.982	W155.718	4777	113	51972	-91			
103063803	61	06	23	04	45	N53.997	W157.140	5394	146			981409	-20	S11
103063804	61	06	23	04	50	N53.978	W157.143	5355	143	51611	-215			
103063805	61	06	23	04	55	N53.960	W157.147	5307	141					
103063900	61	06	23	05	00	N53.942	W157.150	5268	139	51538	-269	981420	-4	S11
103063901	61	06	23	05	05	N53.923	W157.152	5240	137					
103063902	61	06	23	05	10	N53.904	W157.154	5191	135	51387	-402			
103063903	61	06	23	05	15	N53.885	W157.157	5095	129			981430	11	S11
103063904	61	06	23	05	20	N53.866	W157.159	5037	126	51270	-500			
103063905*	61	06	23	05	25	N53.847	W157.161	5008	125			981434	18	S11
103064000	61	06	23	05	30	N53.828	W157.163	4969	123	51394	-357			
103064001	61	06	23	05	35	N53.809	W157.163	4969	123					
103064002	61	06	23	05	40	N53.789	W157.163	4902	120	51538	-195	981447	36	S11
103064003	61	06	23	05	45	N53.770	W157.163	4883	119					
103064004	61	06	23	05	50	N53.751	W157.163	4863	118	51713	-2			
103064005	61	06	23	05	55	N53.731	W157.163	4815	115					
103064100	61	06	23	06	00	N53.712	W157.163	4786	114	51850	154	981446	42	S11
103064101	61	06	23	06	05	N53.693	W157.164	4786	114					
103064102	61	06	23	06	10	N53.674	W157.164	4786	114	51877	199	981452	51	S11
103064103*	61	06	23	06	15	N53.656	W157.165	4777	113					
103064104	61	06	23	06	20	N53.637	W157.166	4738	112	51969	309	981457	59	S11
103064105	61	06	23	06	25	N53.619	W157.166	4729	111					
103064200	61	06	23	06	30	N53.600	W157.167	4681	109	52189	547	981452	57	S11
103064201	61	06	23	06	35	N53.581	W157.167	4681	109					
103064202	61	06	23	06	40	N53.562	W157.167	4662	108	52270	646			
103064203	61	06	23	06	45	N53.543	W157.167	4662	108					
103064204	61	06	23	06	50	N53.524	W157.167	4652	107	51972	367			
103064205	61	06	23	06	55	N53.506	W157.167	4633	106			981454	68	S11
103064300	61	06	23	07	00	N53.487	W157.167	4633	106	51688	100			
103064301*	61	06	23	07	05	N53.467	W157.167	4623	106					
103064302	61	06	23	07	10	N53.448	W157.167	4623	106	51531	-38	981454	73	S11
103064303	61	06	23	07	15	N53.428	W157.167	4614	106					
103064304	61	06	23	07	20	N53.409	W157.167	4585	104	51459	-91	981449	71	S11
103064305	61	06	23	07	25	N53.389	W157.167	4575	104					
103064400	61	06	23	07	30	N53.370	W157.167	4594	105	51380	-151	981453	78	S11
103064401	61	06	23	07	35	N53.349	W157.167	4594	105					
103064402	61	06	23	07	40	N53.329	W157.167	4594	105	51232	-280			
103064403	61	06	23	07	45	N53.308	W157.167	4594	105					
103064404	61	06	23	07	50	N53.288	W157.167	4594	105	51128	-364	981437	69	S11

LOGICAL NUMBER	DATE YR	MO	DAY	TIME HR	MN	LATITUDE DEGREES	LONGITUDE DEGREES	WATER DEPTH METERS	CORR USED	MAGNET TOTAL GAMMAS	FIELD ANOM	GRAV OBS MGALS	FIELD FAA	GRAV MET #
103064405*	61	06	23	07	55	N53.267	W157.167	4594	105					
103064500	61	06	23	08	00	N53.247	W157.167	4585	104	51152	-320			
103064501	61	06	23	08	05	N53.229	W157.167	4575	104					
103064502	61	06	23	08	10	N53.211	W157.167	4575	104	51190	-265	981445	84	S11
103064503	61	06	23	08	15	N53.192	W157.167	4575	104					
103064504	61	06	23	08	20	N53.174	W157.167	4556	103	51208	-229			
103064505	61	06	23	08	25	N53.156	W157.167	4556	103					
103064600	61	06	23	08	30	N53.138	W157.167	4556	103	51161	-258			
103064601	61	06	23	08	35	N53.119	W157.169	4566	103					
103064602	61	06	23	08	40	N53.099	W157.172	4566	103	51145	-255	981402	51	S11
103064603*	61	06	23	08	45	N53.080	W157.175	4556	103					
103064604	61	06	23	08	50	N53.061	W157.178	4556	103	51197	-183	981397	49	S11
103064605	61	06	23	08	55	N53.041	W157.181	4556	103					
103064700	61	06	23	09	00	N53.022	W157.183	4566	103	51181	-179	981396	52	S11
103064701	61	06	23	09	05	N53.003	W157.186	4566	103					
103064702	61	06	23	09	10	N52.984	W157.189	4566	103	51116	-225	981395	54	S11
103064703	61	06	23	09	15	N52.966	W157.192	4566	103					
103064704	61	06	23	09	20	N52.947	W157.194	4566	103	51037	-285	981390	52	S11
103064705	61	06	23	09	25	N52.929	W157.197	4575	104					
103064800	61	06	23	09	30	N52.910	W157.200	4585	104	50957	-346	981397	62	S11
103064801*	61	06	23	09	35	N52.891	W157.203	4575	104					
103064802	61	06	23	09	40	N52.873	W157.206	4566	103	50961	-323	981387	55	S11
103064803	61	06	23	09	45	N52.854	W157.208	4566	103					
103064804	61	06	23	09	50	N52.836	W157.211	4575	104	50994	-271	981381	53	S11
103064805	61	06	23	09	55	N52.817	W157.214	4585	104					
103064900	61	06	23	10	00	N52.798	W157.217	4585	104	51025	-220	981380	55	S11
103064901	61	06	23	10	05	N52.780	W157.219	4566	103					
103064902	61	06	23	10	10	N52.762	W157.221	4575	104	51092	-135	981376	54	S11
103064903	61	06	23	10	15	N52.743	W157.222	4575	104					
103064904	61	06	23	10	20	N52.725	W157.224	4566	103	51174	-34	981370	51	S11
103064905*	61	06	23	10	25	N52.707	W157.226	4575	104					
103065000	61	06	23	10	30	N52.688	W157.228	4575	104	51228	38			
103065001	61	06	23	10	35	N52.669	W157.229	4575	104					
103065002	61	06	23	10	40	N52.651	W157.231	4575	104	51279	108	981346	34	S11
103065003	61	06	23	10	45	N52.632	W157.232	4566	103					
103065004	61	06	23	10	50	N52.613	W157.233	4566	103	51362	210	981341	32	S11
103065005	61	06	23	10	55	N52.594	W157.234	4575	104					
103065100	61	06	23	11	00	N52.575	W157.235	4585	104	51441	308	981343	37	S11
103065101	61	06	23	11	05	N52.556	W157.236	4585	104					
103065102	61	06	23	11	10	N52.537	W157.236	4594	105	51439	325	981343	41	S11
103065103*	61	06	23	11	15	N52.518	W157.237	4594	105					
103065104	61	06	23	11	20	N52.499	W157.237	4594	105	51398	303	981340	41	S11
103065105	61	06	23	11	25	N52.481	W157.238	4594	105					
103065200	61	06	23	11	30	N52.462	W157.238	4585	104	51333	256	981342	46	S11
103065201	61	06	23	11	35	N52.443	W157.238	4575	104					
103065202	61	06	23	11	40	N52.424	W157.238	4594	105	51259	201			
103065203	61	06	23	11	45	N52.405	W157.237	4604	105					
103065204	61	06	23	11	50	N52.386	W157.237	4614	106	51172	132	981328	39	S11
103065205	61	06	23	11	55	N52.367	W157.237	4614	106					
103065300	61	06	23	12	00	N52.348	W157.237	4623	106	51063	42			
103065400*	61	06	23	12	05	N52.330	W157.238	4623	106			981323	39	S11
103065401	61	06	23	12	10	N52.311	W157.237	4623	106	50986	-17			
103065402	61	06	23	12	15	N52.292	W157.236	4633	106					
103065403	61	06	23	12	20	N52.273	W157.234	4642	107	50917	-67			
103065404	61	06	23	12	25	N52.254	W157.233	4652	107					
103065500	61	06	23	12	30	N52.235	W157.232	4652	107	50873	-93	981308	32	S11
103065501	61	06	23	12	35	N52.216	W157.229	4652	107					
103065502	61	06	23	12	40	N52.197	W157.226	4642	107	50846	-102			
103065503	61	06	23	12	45	N52.178	W157.223	4642	107					
103065504	61	06	23	12	50	N52.159	W157.221	4834	116	50842	-88			
103065505*	61	06	23	12	55	N52.141	W157.218	4652	107					
103065600	61	06	23	13	00	N52.122	W157.215	4671	108	50813	-100			
103065601	61	06	23	13	05	N52.103	W157.213	4681	109					
103065602	61	06	23	13	10	N52.084	W157.212	4681	109	50763	-132			
103065603	61	06	23	13	15	N52.065	W157.210	4681	109					
103065604	61	06	23	13	20	N52.046	W157.208	4700	110	50732	-144			
103065605	61	06	23	13	25	N52.027	W157.207	4710	110					
103065700	61	06	23	13	30	N52.008	W157.205	4710	110	50706	-152			
103065701	61	06	23	13	35	N51.989	W157.204	4719	111			981301	47	S11
103065702	61	06	23	13	40	N51.970	W157.203	4738	112	50680	-159			
103065703*	61	06	23	13	45	N51.951	W157.202	4738	112					
103065704	61	06	23	13	50	N51.932	W157.202	4738	112	50660	-161			
103065705	61	06	23	13	55	N51.912	W157.201	4748	112					
103065800	61	06	23	14	00	N51.893	W157.200	4748	112	50645	-157	981293	47	S11
103065801	61	06	23	14	05	N51.874	W157.201	4758	112					
103065802	61	06	23	14	10	N51.855	W157.202	4758	112	50632	-150			
103065803	61	06	23	14	15	N51.836	W157.202	4758	112			981287	46	S11
103065804	61	06	23	14	20	N51.817	W157.203	4758	112	50599	-164			
103065805	61	06	23	14	25	N51.797	W157.204	4767	113					
103065900	61	06	23	14	30	N51.778	W157.205	4777	113	50586	-157			

LOGICAL NUMBER	DATE YR	MO	DAY	TIME HR	MN	LATITUDE DEGREES	LONGITUDE DEGREES	WATER DEPTH METERS	CORR USED	MAGNET FIELD TOTAL GAMMAS	ANOM	GRAV FIELD OBS MGALS	FAA	GRAV MET #
103065901*	61	06	23	14	35	N51.759	W157.205	4786	114			981278	44	S11
103065902	61	06	23	14	40	N51.739	W157.206	4796	114	50551	-173			
103065903	61	06	23	14	45	N51.719	W157.206	4796	114					
103065904	61	06	23	14	50	N51.699	W157.206	4796	114	50503	-201			
103065905	61	06	23	14	55	N51.680	W157.206	4806	115					
103066000	61	06	23	15	00	N51.660	W157.207	4806	115	50460	-224			
103066001	61	06	23	15	05	N51.642	W157.208	4815	115					
103066002	61	06	23	15	10	N51.623	W157.210	4815	115	50408	-257			
103066003	61	06	23	15	15	N51.605	W157.212	4815	115					
103066004	61	06	23	15	20	N51.587	W157.213	4825	116	50352	-294			
103066005*	61	06	23	15	25	N51.568	W157.215	4825	116					
103066100	61	06	23	15	30	N51.550	W157.217	4834	116	50347	-280			
103066101	61	06	23	15	35	N51.530	W157.218	4748	112					
103066102	61	06	23	15	40	N51.509	W157.220	4451	98	50293	-313			
103066103	61	06	23	15	45	N51.489	W157.222	4604	105					
103066104	61	06	23	15	50	N51.469	W157.223	4834	116	50291	-294			
103066105	61	06	23	15	55	N51.449	W157.225	4844	117					
103066200	61	06	23	16	00	N51.428	W157.227	4854	117	50365	-199			
103066201	61	06	23	16	05	N51.409	W157.229	4863	118					
103066202	61	06	23	16	10	N51.389	W157.232	4873	118	50360	-184			
103066203*	61	06	23	16	15	N51.370	W157.234	4873	118					
103066204	61	06	23	16	20	N51.351	W157.237	4873	118	50313	-211			
103066205	61	06	23	16	25	N51.331	W157.239	4873	118					
103066300	61	06	23	16	30	N51.312	W157.242	4883	119	50255	-248			
103066301	61	06	23	16	35	N51.291	W157.243	4883	119					
103066302	61	06	23	16	40	N51.271	W157.244	4883	119	50188	-294			
103066303	61	06	23	16	45	N51.251	W157.246	4883	119					
103066400	61	06	23	16	49	N51.235	W157.247	4873	118					
103066401	61	06	23	16	50	N51.237	W157.251	4873	118	50158	-306			
103066402	61	06	23	16	55	N51.248	W157.275	4863	118					
103066500*	61	06	23	17	00	N51.258	W157.298	4863	118	50207	-259			
103066501	61	06	23	17	05	N51.272	W157.321	4873	118					
103066502	61	06	23	17	10	N51.286	W157.343	4873	118	50298	-174			
103066600	61	06	23	17	15	N51.300	W157.365	4873	118					
103066601	61	06	23	17	20	N51.314	W157.388	4883	119	50416	-62			
103066602	61	06	23	17	25	N51.328	W157.412	4883	119					
103066700	61	06	23	17	30	N51.342	W157.435	4883	119	50542	58			
103066701	61	06	23	17	35	N51.356	W157.457	4883	119					
103066702	61	06	23	17	40	N51.370	W157.478	4873	118	50612	121			
103066703	61	06	23	17	45	N51.384	W157.500	4873	118					
103066704*	61	06	23	17	50	N51.398	W157.522	4873	118	50601	104			
103066705	61	06	23	17	55	N51.412	W157.543	4844	117					
103066800	61	06	23	18	00	N51.427	W157.565	4738	112	50586	81			
103066801	61	06	23	18	05	N51.441	W157.587	4681	109					
103066802	61	06	23	18	08	N51.449	W157.601	4594	105					
103066803	61	06	23	18	10	N51.455	W157.610	4614	106	50649	138			
103066804	61	06	23	18	15	N51.469	W157.632	4690	109					
103066805	61	06	23	18	20	N51.483	W157.655	4815	115	50750	233			
103066806	61	06	23	18	25	N51.497	W157.677	4825	116					
103066900	61	06	23	18	30	N51.512	W157.700	4834	116	50693	169			
103066901*	61	06	23	18	35	N51.526	W157.722	4834	116					
103066902	61	06	23	18	40	N51.540	W157.744	4834	116	50525	-6	981250	35	S11
103066903	61	06	23	18	45	N51.554	W157.767	4834	116					
103066904	61	06	23	18	50	N51.568	W157.789	4834	116	50382	-155	981256	39	S11
103066905	61	06	23	18	55	N51.582	W157.811	4825	116					
103067000	61	06	23	19	00	N51.597	W157.833	4825	116	50358	-186	981264	44	S11
103067001	61	06	23	19	05	N51.611	W157.855	4825	116					
103067002	61	06	23	19	10	N51.624	W157.876	4815	115	50341	-209	981267	45	S11
103067003	61	06	23	19	15	N51.638	W157.897	4806	115					
103067004	61	06	23	19	20	N51.652	W157.919	4815	115	50326	-231	981268	43	S11
103067005*	61	06	23	19	25	N51.666	W157.940	4815	115					
103067100	61	06	23	19	30	N51.680	W157.962	4815	115	50339	-225	981271	44	S11
103067101	61	06	23	19	35	N51.694	W157.982	4815	115					
103067102	61	06	23	19	40	N51.708	W158.003	4815	115	50349	-222	981276	46	S11
103067103	61	06	23	19	45	N51.722	W158.024	4815	115					
103067104	61	06	23	19	50	N51.737	W158.045	4806	115	50356	-222	981277	45	S11
103067105	61	06	23	19	55	N51.751	W158.066	4806	115					
103067200	61	06	23	20	00	N51.765	W158.087	4806	115	50341	-244	981280	45	S11
103067201	61	06	23	20	05	N51.779	W158.106	4796	114					
103067202	61	06	23	20	10	N51.793	W158.126	4796	114	50343	-250			
103067203*	61	06	23	20	15	N51.807	W158.146	4796	114					
103067204	61	06	23	20	20	N51.822	W158.166	4796	114	50343	-258	981284	44	S11
103067205	61	06	23	20	25	N51.836	W158.185	4786	114					
103067300	61	06	23	20	30	N51.850	W158.205	4777	113	50343	-266	981283	41	S11
103067301	61	06	23	20	35	N51.864	W158.225	4767	113					
103067302	61	06	23	20	40	N51.878	W158.244	4767	113	50349	-267	981286	41	S11
103067303	61	06	23	20	45	N51.892	W158.264	4777	113					
103067304	61	06	23	20	50	N51.906	W158.284	4777	113	50349	-274	981290	43	S11
103067305	61	06	23	20	55	N51.919	W158.304	4537	102					
103067306	61	06	23	20	56	N51.922	W158.308	4508	101					

LOGICAL NUMBER	DATE YR	MO	DAY	TIME HR	MN	LATITUDE DEGREES	LONGITUDE DEGREES	WATER DEPTH METERS	CORR USED	MAGNET FIELD TOTAL GAMMAS	ANOM	GRAV FIELD OBS MGALS	FAA	GRAV MET #
103067400*	61	06	23	21	00	N51.933	W158.323	4614	106	50416	-214	981293	44	S11
103067401	61	06	23	21	05	N51.947	W158.343	4767	113					
103067402	61	06	23	21	10	N51.960	W158.363	4767	113	50468	-169	981297	45	S11
103067403	61	06	23	21	15	N51.973	W158.382	4767	113					
103067404	61	06	23	21	20	N51.987	W158.402	4758	112	50458	-186	981298	44	S11
103067405	61	06	23	21	25	N52.000	W158.422	4758	112					
103067500	61	06	23	21	30	N52.013	W158.442	4758	112	50412	-239	981299	43	S11
103067501	61	06	23	21	35	N52.026	W158.463	4758	112					
103067502	61	06	23	21	40	N52.039	W158.484	4758	112	50371	-286	981303	44	S11
103067503	61	06	23	21	45	N52.052	W158.505	4758	112					
103067504*	61	06	23	21	50	N52.064	W158.526	4758	112	50382	-281	981306	45	S11
103067505	61	06	23	21	55	N52.077	W158.547	4748	112					
103067600	61	06	23	22	00	N52.090	W158.568	4748	112	50421	-248	981308	45	S11
103067601	61	06	23	22	05	N52.103	W158.590	4748	112					
103067602	61	06	23	22	10	N52.116	W158.611	4738	112	50445	-230	981312	47	S11
103067603	61	06	23	22	15	N52.129	W158.632	4738	112					
103067604	61	06	23	22	20	N52.142	W158.654	4729	111	50486	-195	981317	49	S11
103067605	61	06	23	22	25	N52.155	W158.675	4719	111					
103067700	61	06	23	22	30	N52.168	W158.697	4729	111	50501	-186	981319	49	S11
103067701	61	06	23	22	35	N52.182	W158.718	4729	111					
103067702*	61	06	23	22	40	N52.196	W158.739	4729	111	50449	-245	981319	47	S11
103067703	61	06	23	22	45	N52.210	W158.761	4729	111					
103067704	61	06	23	22	50	N52.224	W158.782	4729	111	50438	-263	981325	50	S11
103067705	61	06	23	22	55	N52.238	W158.804	4729	111					
103067800	61	06	23	23	00	N52.252	W158.825	4729	111	50479	-229	981327	50	S11
103067801	61	06	23	23	05	N52.266	W158.846	4729	111					
103067802	61	06	23	23	10	N52.280	W158.866	4719	111	50514	-202	981331	51	S11
103067803	61	06	23	23	15	N52.294	W158.887	4719	111					
103067804	61	06	23	23	20	N52.308	W158.907	4719	111			981325	43	S11
103067805	61	06	23	23	25	N52.322	W158.928	4719	111					
103067900*	61	06	23	23	30	N52.337	W158.948	4719	111	50531	-200	981334	49	S11
103067901	61	06	23	23	35	N52.351	W158.971	4719	111					
103067902	61	06	23	23	40	N52.364	W158.994	4719	111	50601	-136	981334	47	S11
103067903	61	06	23	23	45	N52.378	W159.017	4719	111					
103067904	61	06	23	23	50	N52.392	W159.039	4710	110	50671	-73	981347	57	S11
103067905	61	06	23	23	55	N52.406	W159.062	4710	110					
103068000	61	06	24	00	00	N52.420	W159.085	4710	110	50678	-73	981341	49	S11
103068001	61	06	24	00	05	N52.433	W159.108	4710	110					
103068002	61	06	24	00	10	N52.446	W159.131	4710	110	50656	-100			
103068003	61	06	24	00	15	N52.458	W159.154	4710	110					
103068004*	61	06	24	00	20	N52.471	W159.177	4710	110	50656	-105			
103068005	61	06	24	00	25	N52.484	W159.200	4700	110			981340	42	S11
103068100	61	06	24	00	30	N52.497	W159.223	4700	110	50649	-118			
103068101	61	06	24	00	35	N52.509	W159.247	4700	110			981345	45	S11
103068102	61	06	24	00	40	N52.522	W159.272	4700	110					
103068103	61	06	24	00	45	N52.534	W159.296	4700	110					
103068104	61	06	24	00	50	N52.547	W159.320	4690	109	50568	-209	981351	48	S11
103068105	61	06	24	00	55	N52.559	W159.344	4690	109					
103068200	61	06	24	01	00	N52.572	W159.368	4690	109	50547	-235			
103068201	61	06	24	01	05	N52.586	W159.392	4700	110			981353	46	S11
103068202*	61	06	24	01	10	N52.599	W159.415	4700	110	50592	-196			
103068300	61	06	24	01	15	N52.613	W159.438	4700	110					
103068301	61	06	24	01	20	N52.630	W159.424	4700	110	50653	-149			
103068302	61	06	24	01	25	N52.647	W159.409	4700	110					
103068400	61	06	24	01	30	N52.663	W159.395	4700	110	50675	-148			
103068401	61	06	24	01	35	N52.680	W159.372	4700	110			981366	51	S11
103068402	61	06	24	01	40	N52.696	W159.349	4700	110	50739	-108			
103068403	61	06	24	01	45	N52.712	W159.327	4700	110			981371	53	S11
103068404	61	06	24	01	50	N52.729	W159.304	4710	110	50791	-80			
103068405	61	06	24	01	55	N52.745	W159.281	4710	110			981373	53	S11
103068500*	61	06	24	02	00	N52.762	W159.258	4710	110	50809	-85			
103068501	61	06	24	02	05	N52.779	W159.236	4710	110					
103068502	61	06	24	02	10	N52.797	W159.213	4710	110	50860	-59			
103068503	61	06	24	02	15	N52.814	W159.190	4710	110			981379	53	S11
103068504	61	06	24	02	20	N52.832	W159.167	4719	111	50904	-40			
103068505	61	06	24	02	25	N52.849	W159.144	4719	111			981377	48	S11
103068600	61	06	24	02	30	N52.867	W159.122	4719	111	50906	-62			
103068601	61	06	24	02	35	N52.883	W159.098	4719	111					
103068602	61	06	24	02	40	N52.899	W159.074	4719	111	50888	-104	981382	48	S11
103068603	61	06	24	02	45	N52.916	W159.050	4719	111					
103068604*	61	06	24	02	50	N52.932	W159.026	4719	111	50924	-92	981386	49	S11
103068605	61	06	24	02	55	N52.949	W159.002	4729	111					
103068700	61	06	24	03	00	N52.965	W158.978	4729	111	50921	-119	981390	50	S11
103068701	61	06	24	03	05	N52.981	W158.954	4729	111					
103068702	61	06	24	03	10	N52.998	W158.929	4729	111	50910	-154			
103068703	61	06	24	03	15	N53.014	W158.904	4729	111					
103068704	61	06	24	03	20	N53.031	W158.879	4729	111	50926	-162			
103068705	61	06	24	03	25	N53.047	W158.855	4729	111					
103068800	61	06	24	03	30	N53.063	W158.830	4729	111	50937	-175			
103068801	61	06	24	03	35	N53.079	W158.807	4729	111					

LOGICAL NUMBER	DATE YR	MO	DAY	TIME HR	MN	LATITUDE DEGREES	LONGITUDE DEGREES	WATER DEPTH METERS	CORR USED	MAGNET FIELD TOTAL GAMMAS	ANOM	GRAV FIELD OBS MGALS	FAA	GRAV MET #
103068802*	61	06	24	03	40	N53.095	W158.783	4729	111	50941	-194	981407	56	S11
103068803	61	06	24	03	45	N53.111	W158.760	4738	112					
103068804	61	06	24	03	50	N53.127	W158.737	4738	112	50961	-197			
103068805	61	06	24	03	55	N53.142	W158.713	4738	112			981408	53	S11
103068900	61	06	24	04	00	N53.158	W158.690	4748	112	50977	-204			
103068901	61	06	24	04	05	N53.175	W158.668	4748	112					
103068902	61	06	24	04	10	N53.192	W158.646	4758	112	50988	-217			
103068903	61	06	24	04	15	N53.209	W158.623	4758	112			981400	39	S11
103068904	61	06	24	04	20	N53.226	W158.601	4758	112	51034	-195			
103068905	61	06	24	04	25	N53.243	W158.579	4758	112					
103068906*	61	06	24	04	29	N53.257	W158.561	4729	111					
103069000	61	06	24	04	30	N53.260	W158.557	4748	112	51148	-104	981403	38	S11
103069001	61	06	24	04	33	N53.270	W158.543	4738	112					
103069002	61	06	24	04	35	N53.277	W158.533	4767	113					
103069003	61	06	24	04	40	N53.294	W158.510	4767	113	51257	-19	981405	37	S11
103069004	61	06	24	04	45	N53.311	W158.487	4777	113					
103069005	61	06	24	04	50	N53.328	W158.463	4777	113	51504	203	981409	38	S11
103069006	61	06	24	04	55	N53.345	W158.440	4777	113					
103069100	61	06	24	05	00	N53.362	W158.417	4786	114	51791	467	981403	29	S11
103069101	61	06	24	05	05	N53.379	W158.392	4786	114					
103069102*	61	06	24	05	10	N53.396	W158.367	4806	115	51910	561			
103069103	61	06	24	05	15	N53.412	W158.342	4806	115			981408	30	S11
103069104	61	06	24	05	20	N53.429	W158.317	4834	116	51820	447			
103069105	61	06	24	05	25	N53.446	W158.292	4825	116					
103069200	61	06	24	05	30	N53.463	W158.267	4834	116	51715	317			
103069201	61	06	24	05	35	N53.480	W158.242	4834	116					
103069202	61	06	24	05	40	N53.497	W158.217	4883	119	51584	162			
103069203	61	06	24	05	45	N53.513	W158.192	4883	119					
103069204	61	06	24	05	50	N53.530	W158.167	4892	119			981413	24	S11
103069205	61	06	24	05	55	N53.547	W158.142	4854	117					
103069300*	61	06	24	06	00	N53.563	W158.117	4883	119	51477	7	981410	19	S11
103069301	61	06	24	06	05	N53.580	W158.092	4902	120					
103069302	61	06	24	06	10	N53.597	W158.067	4902	120	51407	-87	981406	12	S11
103069303	61	06	24	06	15	N53.614	W158.042	4998	124					
103069304	61	06	24	06	20	N53.631	W158.017	4969	123	51405	-114			
103069305	61	06	24	06	25	N53.648	W157.992	4950	122			981407	8	S11
103069400	61	06	24	06	30	N53.665	W157.967	4998	124	51360	-183			
103069401	61	06	24	06	35	N53.681	W157.941	4998	124			981404	2	S11
103069402	61	06	24	06	40	N53.697	W157.915	4998	124	51300	-267			
103069403	61	06	24	06	45	N53.713	W157.889	5008	125			981405	1	S11
103069404*	61	06	24	06	50	N53.729	W157.863	5075	128	51212	-379			
103069405	61	06	24	06	55	N53.746	W157.837	5075	128					
103069500	61	06	24	07	00	N53.762	W157.812	5114	130	51203	-412	981405	-4	S11
103069501	61	06	24	07	05	N53.778	W157.786	5085	129					
103069502	61	06	24	07	10	N53.795	W157.761	5307	141	51342	-297	981402	-9	S11
103069503	61	06	24	07	15	N53.812	W157.735	5268	139					
103069504	61	06	24	07	20	N53.828	W157.709	5240	137	51513	-150			
103069505	61	06	24	07	25	N53.845	W157.684	5297	140			981385	-31	S11
103069600	61	06	24	07	30	N53.862	W157.658	5443	148	51613	-74			
103069601	61	06	24	07	33	N53.872	W157.643	5375	144					
103069602*	61	06	24	07	35	N53.879	W157.632	5404	146					
103069603	61	06	24	07	40	N53.896	W157.607	5472	150	51579	-133	981380	-40	S11
103069604	61	06	24	07	45	N53.913	W157.581	5443	148					
103069605	61	06	24	07	50	N53.931	W157.555	5511	152	51597	-140			
103069606	61	06	24	07	55	N53.948	W157.529	5530	153					
103069700	61	06	24	08	00	N53.965	W157.503	5569	155	51747	-14			
103069701	61	06	24	08	05	N53.981	W157.477	5627	159					
103069702	61	06	24	08	10	N53.998	W157.450	5676	162	51859	73			
104003804	61	07	08	11	50	N53.994	W157.610	5646	160	51797	39	981373	-56	S11
104003805	61	07	08	11	55	N53.988	W157.647	5705	163					
104003900*	61	07	08	12	00	N53.982	W157.683	5705	163	51779	39			
104003901	61	07	08	12	05	N53.973	W157.719	5627	159			981370	-57	S11
104003902	61	07	08	12	10	N53.965	W157.755	5685	162	51788	67			
104003903	61	07	08	12	15	N53.957	W157.791	5773	168					
104003904	61	07	08	12	20	N53.948	W157.827	5782	168	51816	115			
104003905	61	07	08	12	25	N53.940	W157.862	5792	169			981360	-64	S11
104004000	61	07	08	12	30	N53.932	W157.898	5763	167	51841	159			
104004001	61	07	08	12	35	N53.924	W157.936	5763	167					
104004002	61	07	08	12	40	N53.917	W157.973	5792	169	51873	210			
104004003	61	07	08	12	45	N53.909	W158.011	5802	169			981354	-67	S11
104004004*	61	07	08	12	50	N53.902	W158.048	5802	169	51894	250			
104004005	61	07	08	12	55	N53.894	W158.086	5821	170			981352	-68	S11
104004100	61	07	08	13	00	N53.887	W158.123	5812	170	51889	264			
104004101	61	07	08	13	05	N53.881	W158.161	5851	172			981347	-72	S11
104004102	61	07	08	13	10	N53.874	W158.199	5860	173	51809	202			
104004103	61	07	08	13	15	N53.868	W158.237	5890	175			981343	-75	S11
104004104	61	07	08	13	20	N53.862	W158.274	5929	177	51711	122			
104004105	61	07	08	13	25	N53.856	W158.312	5948	178			981342	-75	S11
104004200	61	07	08	13	30	N53.850	W158.350	5958	179	51618	46			
104004201	61	07	08	13	35	N53.842	W158.388	5997	181					

LOGICAL NUMBER	DATE YR	MO	DAY	TIME HR	MN	LATITUDE DEGREES	LONGITUDE DEGREES	WATER DEPTH METERS	CORR USED	MAGNET TOTAL GAMMAS	FIELD ANOM	GRAV OBS MGALS	FIELD FAA	GRAV MET #
104004202*	61	07	08	13	40	N53.835	W158.427	5812	170	51543	-9			
104004203	61	07	08	13	45	N53.827	W158.465	5763	167			981341	-73	S11
104004204	61	07	08	13	50	N53.820	W158.503	5763	167	51484	-49			
104004300	61	07	08	14	00	N53.805	W158.580	6016	183	51416	-98	981333	-79	S11
104004301	61	07	08	14	05	N53.798	W158.614	6016	183					
104004302	61	07	08	14	10	N53.791	W158.648	6046	184	51416	-81	981337	-74	S11
104004303	61	07	08	14	15	N53.783	W158.682	6046	184					
104004304	61	07	08	14	20	N53.776	W158.717	6056	185	51419	-60	981336	-74	S11
104004305	61	07	08	14	25	N53.769	W158.751	5977	180					
104004400	61	07	08	14	30	N53.762	W158.785	5958	179	51356	-105	981335	-74	S11
104004401*	61	07	08	14	35	N53.754	W158.821	5929	177					
104004402	61	07	08	14	40	N53.746	W158.858	5919	176	51212	-230			
104004403	61	07	08	14	43	N53.741	W158.880	5997	181					
104004404	61	07	08	14	45	N53.738	W158.894	6026	183					
104004405	61	07	08	14	48	N53.734	W158.916	5997	181					
104004406	61	07	08	14	50	N53.731	W158.931	6016	183	51085	-339			
104004407	61	07	08	14	55	N53.723	W158.967	5958	179			981331	-74	S11
104004408	61	07	08	14	58	N53.718	W158.989	6056	185					
104004500	61	07	08	15	00	N53.715	W159.003	5987	181	50974	-431			
104004501	61	07	08	15	02	N53.712	W159.019	5938	178					
104004502*	61	07	08	15	05	N53.707	W159.042	5977	180					
104004503	61	07	08	15	10	N53.699	W159.080	6026	183	50886	-499			
104004504	61	07	08	15	13	N53.694	W159.103	5997	181					
104004505	61	07	08	15	15	N53.691	W159.118	6026	183					
104004506	61	07	08	15	20	N53.683	W159.157	6056	185	50862	-503	981326	-76	S11
104004507	61	07	08	15	25	N53.675	W159.195	6124	189					
104004508	61	07	08	15	27	N53.671	W159.210	6163	192					
104004600	61	07	08	15	30	N53.667	W159.233	6094	187	50906	-440	981322	-78	S11
104004601	61	07	08	15	35	N53.658	W159.272	5977	180					
104004602	61	07	08	15	40	N53.650	W159.311	5938	178	50977	-349	981320	-79	S11
104004603*	61	07	08	15	45	N53.642	W159.350	5958	179					
104004604	61	07	08	15	50	N53.633	W159.389	5977	180	51061	-244			
104004605	61	07	08	15	55	N53.625	W159.428	5977	180			981318	-79	S11
104004700	61	07	08	16	00	N53.617	W159.467	5968	179	51148	-138			
104004701	61	07	08	16	05	N53.610	W159.506	5997	181			981314	-81	S11
104004702	61	07	08	16	10	N53.603	W159.545	6085	187	51206	-61			
104004703	61	07	08	16	15	N53.596	W159.584	6114	189			981313	-81	S11
104004704	61	07	08	16	20	N53.589	W159.623	6094	187	51253	5			
104004705	61	07	08	16	25	N53.582	W159.662	6085	187			981311	-82	S11
104004800	61	07	08	16	30	N53.575	W159.702	6104	188	51291	62			
104004801*	61	07	08	16	35	N53.569	W159.741	6104	188			981308	-84	S11
104004802	61	07	08	16	40	N53.562	W159.781	5977	180	51302	91			
104004803	61	07	08	16	45	N53.556	W159.820	6046	184			981305	-86	S11
104004804	61	07	08	16	50	N53.549	W159.859	6056	185	51322	129			
104004805	61	07	08	16	55	N53.543	W159.899	6075	186					
104004900	61	07	08	17	00	N53.537	W159.938	6026	183	51380	205			
104004901	61	07	08	17	05	N53.530	W159.977	6007	182			981299	-90	S11
104004902	61	07	08	17	10	N53.523	W160.015	5977	180	51414	257			
104004903	61	07	08	17	15	N53.516	W160.053	5890	175			981303	-84	S11
104004904	61	07	08	17	20	N53.509	W160.092	5899	175	51430	292			
104004905*	61	07	08	17	22	N53.506	W160.107	5948	178					
104004906	61	07	08	17	25	N53.502	W160.130	5919	176			981301	-85	S11
104004907	61	07	08	17	27	N53.499	W160.145	5860	173					
104005000	61	07	08	17	30	N53.495	W160.168	5880	174	51455	335			
104005001	61	07	08	17	35	N53.488	W160.207	5899	175			981298	-87	S11
104005002	61	07	08	17	40	N53.481	W160.246	5948	178	51477	376			
104005003	61	07	08	17	45	N53.474	W160.284	6016	183			981296	-88	S11
104005004	61	07	08	17	50	N53.467	W160.323	6036	184	51486	403			
104005005	61	07	08	17	55	N53.460	W160.361	6114	189					
104005100	61	07	08	18	00	N53.453	W160.400	6163	192	51489	424			
104005101*	61	07	08	18	05	N53.446	W160.438	6222	196					
104005102	61	07	08	18	10	N53.439	W160.476	6222	196	51459	413	981286	-95	S11
104005103	61	07	08	18	15	N53.432	W160.513	6222	196					
104005104	61	07	08	18	20	N53.426	W160.551	6231	196	51396	367	981283	-97	S11
104005105	61	07	08	18	25	N53.419	W160.589	6280	200					
104005200	61	07	08	18	30	N53.412	W160.627	6378	206	51293	282	981278	-100	S11
104005201	61	07	08	18	35	N53.404	W160.666	6417	209					
104005202	61	07	08	18	40	N53.397	W160.705	6447	211	51170	178	981272	-105	S11
104005203	61	07	08	18	42	N53.394	W160.721	6486	213					
104005204	61	07	08	18	45	N53.389	W160.744	6437	210					
104005205*	61	07	08	18	50	N53.382	W160.783	6378	206	51072	99	981269	-107	S11
104005206	61	07	08	18	55	N53.374	W160.822	6349	204					
104005300	61	07	08	19	00	N53.367	W160.862	6319	202	50986	32	981268	-106	S11
104005301	61	07	08	19	05	N53.361	W160.901	6290	200					
104005302	61	07	08	19	10	N53.356	W160.940	6271	199	50908	-29	981265	-108	S11
104005303	61	07	08	19	15	N53.350	W160.979	6329	203					
104005304	61	07	08	19	20	N53.344	W161.018	6261	198	50857	-63			
104005305	61	07	08	19	25	N53.339	W161.057	6319	202					
104005400	61	07	08	19	30	N53.333	W161.097	6329	203	50816	-87			
104005401	61	07	08	19	35	N53.327	W161.135	6408	208			981250	-121	S11

LOGICAL NUMBER	DATE YR	MO	DAY	TIME HR	MN	LATITUDE DEGREES	LONGITUDE DEGREES	WATER DEPTH METERS	CORR USED	MAGNET FIELD TOTAL GAMMAS	ANOM	GRAV FIELD OBS MGALS	FAA	GRAV MET #
104005402*	61	07	08	19	40	N53.320	W161.173	6437	210	50781	-104			
104005403	61	07	08	19	45	N53.313	W161.212	6457	211			981252	-118	S11
104005404	61	07	08	19	50	N53.307	W161.250	6417	209	50730	-137			
104005405	61	07	08	19	55	N53.300	W161.288	6417	209			981252	-117	S11
104005500	61	07	08	20	00	N53.293	W161.327	6476	213	50691	-158			
104005501	61	07	08	20	05	N53.286	W161.365	6447	211			981249	-118	S11
104005502	61	07	08	20	10	N53.278	W161.404	6388	207	50664	-167			
104005503	61	07	08	20	15	N53.271	W161.443	6329	203			981249	-117	S11
104005600	61	07	08	20	20	N53.263	W161.482	6427	209	50645	-167			
104006300	61	07	09	07	35	N53.255	W161.497	6388	207					
104006301*	61	07	09	07	40	N53.246	W161.530	6447	211	50625	-171			
104006400	61	07	09	07	45	N53.237	W161.563	6427	209			981262	-101	S11
104006401	61	07	09	07	50	N53.226	W161.599	6378	206	50592	-185			
104006402	61	07	09	07	55	N53.214	W161.634	6339	203			981258	-103	S11
104006500	61	07	09	08	00	N53.203	W161.670	6378	206	50560	-195			
104006501	61	07	09	08	05	N53.193	W161.707	6300	201			981257	-102	S11
104006502	61	07	09	08	10	N53.183	W161.744	6300	201	50544	-190			
104006503	61	07	09	08	15	N53.173	W161.781	6290	200			981257	-101	S11
104006504	61	07	09	08	20	N53.163	W161.818	6339	203	50538	-176			
104006505	61	07	09	08	25	N53.153	W161.855	6212	195			981257	-99	S11
104006600*	61	07	09	08	30	N53.143	W161.892	6241	197	50540	-153			
104006601	61	07	09	08	35	N53.132	W161.926	6241	197					
104006602	61	07	09	08	40	N53.122	W161.961	6241	197	50516	-156			
104006603	61	07	09	08	45	N53.111	W161.996	6319	202			981259	-93	S11
104006604	61	07	09	08	50	N53.100	W162.031	6290	200	50492	-159			
104006605	61	07	09	08	55	N53.089	W162.065	6349	204					
104006700	61	07	09	09	00	N53.078	W162.100	6359	205	50464	-167	981261	-88	S11
104006701	61	07	09	09	05	N53.071	W162.136	6192	194					
104006702	61	07	09	09	10	N53.063	W162.172	6349	204	50451	-162			
104006703	61	07	09	09	15	N53.056	W162.208	6408	208					
104006704*	61	07	09	09	20	N53.048	W162.244	6388	207	50451	-144			
104006705	61	07	09	09	25	N53.041	W162.281	6319	202					
104006800	61	07	09	09	30	N53.033	W162.317	6310	202	50451	-126			
104006801	61	07	09	09	35	N53.025	W162.352	6319	202			981256	-89	S11
104006802	61	07	09	09	40	N53.016	W162.387	6280	200	50464	-95			
104006803	61	07	09	09	45	N53.007	W162.422	6261	198			981254	-89	S11
104006804	61	07	09	09	50	N52.999	W162.458	6261	198	50445	-95			
104006805	61	07	09	09	55	N52.990	W162.493	6290	200			981253	-89	S11
104006900	61	07	09	10	00	N52.982	W162.528	6398	207	50401	-121			
104006901	61	07	09	10	05	N52.971	W162.562	6417	209					
104006902*	61	07	09	10	10	N52.960	W162.596	6349	204	50360	-141	981242	-97	S11
104006903	61	07	09	10	15	N52.949	W162.630	6261	198					
104006904	61	07	09	10	20	N52.938	W162.664	6241	197	50324	-157			
104006905	61	07	09	10	25	N52.927	W162.698	6251	198			981252	-84	S11
104007000	61	07	09	10	30	N52.917	W162.732	6202	194	50280	-180			
104007001	61	07	09	10	35	N52.905	W162.759	6153	191			981262	-72	S11
104007100	61	07	09	10	40	N52.893	W162.787	6202	194	50233	-208			
104007101	61	07	09	10	45	N52.885	W162.824	6231	196			981260	-73	S11
104007102	61	07	09	10	50	N52.876	W162.862	6271	199	50255	-167			
104007103	61	07	09	10	55	N52.867	W162.899	6261	198					
104007200*	61	07	09	11	00	N52.858	W162.937	6241	197	50283	-119	981249	-81	S11
104007201	61	07	09	11	05	N52.849	W162.972	6153	191					
104007202	61	07	09	11	10	N52.841	W163.007	6124	189	50242	-142			
104007203	61	07	09	11	15	N52.832	W163.042	6094	187			981254	-74	S11
104007204	61	07	09	11	20	N52.823	W163.078	6085	187	50197	-168			
104007205	61	07	09	11	25	N52.814	W163.113	6114	189			981254	-72	S11
104007300	61	07	09	11	30	N52.805	W163.148	6065	186	50164	-182			
104007301	61	07	09	11	35	N52.796	W163.182	5997	181					
104007302	61	07	09	11	40	N52.787	W163.217	6026	183	50105	-223	981252	-72	S11
104007303	61	07	09	11	45	N52.778	W163.251	6104	188					
104007304*	61	07	09	11	50	N52.769	W163.285	6085	187	50066	-243			
104007305	61	07	09	11	55	N52.761	W163.319	6046	184			981250	-72	S11
104007400	61	07	09	12	00	N52.752	W163.353	6036	184	50085	-206			
104007401	61	07	09	12	05	N52.744	W163.389	6124	189			981256	-64	S11
104007402	61	07	09	12	10	N52.737	W163.425	6075	186	50115	-159			
104007403	61	07	09	12	15	N52.730	W163.461	6046	184			981254	-65	S11
104007404	61	07	09	12	20	N52.723	W163.497	6056	185	50124	-133			
104007405	61	07	09	12	25	N52.716	W163.532	6065	186			981252	-66	S11
104007500	61	07	09	12	30	N52.708	W163.568	5948	178	50126	-114			
104007501	61	07	09	12	35	N52.701	W163.604	5958	179			981237	-80	S11
104007502*	61	07	09	12	40	N52.694	W163.641	6016	183	50105	-118			
104007503	61	07	09	12	45	N52.687	W163.677	6056	185					
104007504	61	07	09	12	50	N52.679	W163.713	6085	187	50094	-111			
104007505	61	07	09	12	55	N52.672	W163.749	6075	186			981234	-80	S11
104007600	61	07	09	13	00	N52.665	W163.785	6075	186	50105	-84			
104007601	61	07	09	13	05	N52.657	W163.819	6075	186			981231	-82	S11
104007700	61	07	09	13	10	N52.650	W163.853	6036	184	50100	-72			
104007701	61	07	09	13	15	N52.641	W163.888	6182	193					
104007702	61	07	09	13	20	N52.632	W163.922	6222	196	50072	-81	981227	-84	S11
104007703	61	07	09	13	25	N52.622	W163.957	6182	193					

LOGICAL NUMBER	DATE YR	MO	DAY	TIME HR	MN	LATITUDE DEGREES	LONGITUDE DEGREES	WATER DEPTH METERS	CORR USED	MAGNET TOTAL GAMMAS	FIELD ANOM	GRAV FIELD OBS MGALS	FAA	GRAV MET #
104007800*	61	07	09	13	30	N52.613	W163.992	6153	191	50034	-100	981229	-80	S11
104007801	61	07	09	13	35	N52.604	W164.027	6173	193					
104007802	61	07	09	13	40	N52.594	W164.062	6231	196	49985	-130			
104007803	61	07	09	13	45	N52.585	W164.097	6222	196					
104007804	61	07	09	13	50	N52.576	W164.133	6271	199	49955	-142	981235	-71	S11
104007805	61	07	09	13	55	N52.566	W164.168	6222	196					
104007900	61	07	09	14	00	N52.557	W164.203	6114	189	49936	-142	981235	-69	S11
104007902	61	07	09	14	10	N52.539	W164.272	5948	178	49911	-148	981225	-77	S11
104007903	61	07	09	14	15	N52.531	W164.306	5831	171					
104007904	61	07	09	14	16	N52.529	W164.313	5821	170					
104007905*	61	07	09	14	20	N52.522	W164.340	5919	176	49885	-157	981223	-78	S11
104007906	61	07	09	14	25	N52.514	W164.374	6094	187					
104008000	61	07	09	14	30	N52.505	W164.408	6124	189	49862	-162	981233	-66	S11
104008001	61	07	09	14	35	N52.496	W164.442	6173	193					
104008002	61	07	09	14	40	N52.487	W164.475	6192	194	49837	-169	981232	-66	S11
104008003	61	07	09	14	45	N52.478	W164.508	6173	193					
104008004	61	07	09	14	50	N52.469	W164.542	6192	194	49794	-194			
104008005	61	07	09	14	55	N52.461	W164.575	6163	192			981228	-68	S11
104008100	61	07	09	15	00	N52.452	W164.608	6182	193	49773	-198			
104008101	61	07	09	15	05	N52.442	W164.642	6241	197			981229	-65	S11
104008200*	61	07	09	15	10	N52.433	W164.677	6212	195	49746	-206			
104008201	61	07	09	15	15	N52.424	W164.709	6182	193			981225	-67	S11
104008202	61	07	09	15	20	N52.415	W164.742	6212	195	49723	-211			
104008203	61	07	09	15	25	N52.406	W164.774	5646	160					
104008300	61	07	09	15	30	N52.397	W164.807	6231	196	49693	-223	981214	-76	S11
104008301	61	07	09	15	35	N52.387	W164.841	6280	200					
104008302	61	07	09	15	40	N52.377	W164.876	6310	202	49670	-227	981208	-80	S11
104008303	61	07	09	15	45	N52.367	W164.910	6163	192					
104008304	61	07	09	15	50	N52.358	W164.944	6222	196	49641	-237	981206	-81	S11
104008305	61	07	09	15	55	N52.348	W164.979	6192	194					
104008400*	61	07	09	16	00	N52.338	W165.013	6182	193	49620	-239			
104008401	61	07	09	16	05	N52.330	W165.049	6104	188			981206	-78	S11
104008402	61	07	09	16	10	N52.321	W165.086	6075	186	49622	-219			
104008403	61	07	09	16	15	N52.312	W165.122	6075	186			981204	-79	S11
104008404	61	07	09	16	20	N52.304	W165.158	6163	192	49632	-191			
104008405	61	07	09	16	25	N52.295	W165.194	6134	190			981201	-80	S11
104008500	61	07	09	16	30	N52.287	W165.230	6094	187	49628	-177			
104008501	61	07	09	16	35	N52.279	W165.266	6134	190			981201	-79	S11
104008502	61	07	09	16	40	N52.272	W165.302	6143	191	49595	-193			
104008503	61	07	09	16	45	N52.265	W165.337	6173	193					
104008504*	61	07	09	16	50	N52.258	W165.373	6182	193	49521	-251	981196	-82	S11
104008505	61	07	09	16	55	N52.251	W165.409	6075	186					
104008600	61	07	09	17	00	N52.243	W165.445	6075	186	49475	-281	981192	-85	S11
104008601	61	07	09	17	05	N52.237	W165.481	6231	196					
104008602	61	07	09	17	10	N52.230	W165.517	6251	198	49459	-281			
104008603	61	07	09	17	15	N52.223	W165.553	6290	200			981185	-90	S11
104008604	61	07	09	17	20	N52.217	W165.589	6339	203	49432	-292			
104008605	61	07	09	17	25	N52.210	W165.626	6349	204					
104008700	61	07	09	17	30	N52.203	W165.662	6349	204	49386	-322			
104008701	61	07	09	17	35	N52.197	W165.697	6368	205			981178	-95	S11
104008702*	61	07	09	17	40	N52.190	W165.733	6368	205	49359	-333			
104008703	61	07	09	17	45	N52.183	W165.769	6427	209			981179	-92	S11
104008704	61	07	09	17	50	N52.177	W165.805	6486	213	49322	-355			
104008705	61	07	09	17	55	N52.170	W165.841	6545	217					
104008800	61	07	09	18	00	N52.163	W165.877	6525	216	49270	-391			
104008801	61	07	09	18	05	N52.156	W165.911	6525	216					
104008802	61	07	09	18	10	N52.149	W165.945	6516	215	49189	-456			
104008803	61	07	09	18	15	N52.142	W165.979	6614	222					
105014700	61	07	18	02	30	N52.017	W165.983	5880	174	49498	-71	981223	-34	S11
105014701	61	07	18	02	35	N52.010	W165.953	5782	168					
105014702*	61	07	18	02	37	N52.008	W165.941	5773	168					
105014703	61	07	18	02	40	N52.004	W165.923	5870	173	49580	10			
105014704	61	07	18	02	45	N51.997	W165.892	5821	170					
105014705	61	07	18	02	50	N51.991	W165.862	5705	163	49660	90			
105014706	61	07	18	02	55	N51.985	W165.832	5637	159					
105014800	61	07	18	03	00	N51.978	W165.802	5559	155	49752	182			
105014801	61	07	18	03	05	N51.972	W165.772	5540	154			981252	-1	S11
105014802	61	07	18	03	10	N51.966	W165.742	5491	151	49858	287			
105014803	61	07	18	03	15	N51.959	W165.712	5433	148			981257	5	S11
105014804	61	07	18	03	20	N51.953	W165.683	5307	141	49977	406			
105014805*	61	07	18	03	25	N51.946	W165.653	5230	137					
105014900	61	07	18	03	30	N51.940	W165.623	5191	135	50068	497			
105014901	61	07	18	03	35	N51.934	W165.594	5152	132			981271	22	S11
105014902	61	07	18	03	40	N51.928	W165.565	5114	130	50062	490			
105014903	61	07	18	03	45	N51.922	W165.536	5085	129					
105014904	61	07	18	03	50	N51.916	W165.507	5027	126	50062	489	981282	34	S11
105014905	61	07	18	03	55	N51.909	W165.477	4960	123					
105015000	61	07	18	04	00	N51.903	W165.448	4960	123	50075	502			
105015001	61	07	18	04	05	N51.899	W165.417	5027	126			981289	43	S11
105015002	61	07	18	04	10	N51.894	W165.385	5056	127	50068	492			

LOGICAL NUMBER	DATE YR	MO	DAY	TIME HR	MN	LATITUDE DEGREES	LONGITUDE DEGREES	WATER DEPTH METERS	CORR USED	MAGNET FIELD TOTAL GAMMAS	ANOM	GRAV FIELD OBS MGALS	FAA	GRAV MET #
105015003*	61	07	18	04	15	N51.890	W165.353	5017	125			981291	45	S11
105015004	61	07	18	04	20	N51.886	W165.322	5085	129	50045	466			
105015005	61	07	18	04	25	N51.881	W165.290	5085	129					
105015100	61	07	18	04	30	N51.877	W165.258	5085	129	49972	389	981292	48	S11
105015101	61	07	18	04	35	N51.871	W165.229	5075	128					
105015200	61	07	18	04	40	N51.865	W165.200	5066	128	49875	292			
105015300	61	07	18	04	45	N51.878	W165.175	5075	128					
105015301	61	07	18	04	50	N51.893	W165.155	5046	127	50019	415			
105015302	61	07	18	04	55	N51.907	W165.135	5017	125			981281	34	S11
105015400	61	07	18	05	00	N51.922	W165.115	4989	124	50053	429			
105015401*	61	07	18	05	05	N51.937	W165.095	5017	125			981283	33	S11
105015402	61	07	18	05	10	N51.953	W165.076	5008	125	49974	328			
105015403	61	07	18	05	15	N51.969	W165.056	5027	126			981284	31	S11
105015404	61	07	18	05	20	N51.985	W165.036	5017	125	49746	78			
105015405	61	07	18	05	25	N52.001	W165.016	5104	130			981285	30	S11
105015500	61	07	18	05	30	N52.017	W164.997	5075	128	49478	-212			
105015501	61	07	18	05	35	N52.032	W164.978	5085	129			981281	23	S11
105015502	61	07	18	05	40	N52.047	W164.959	5133	131	49200	-511			
105015503	61	07	18	05	45	N52.062	W164.940	5124	131			981283	22	S11
105015504	61	07	18	05	50	N52.077	W164.921	5162	133	49115	-617			
105015505*	61	07	18	05	55	N52.092	W164.902	5201	135			981279	16	S11
105015600	61	07	18	06	00	N52.107	W164.883	5240	137	49270	-483			
105015601	61	07	18	06	05	N52.122	W164.862	5249	138					
105015602	61	07	18	06	10	N52.137	W164.842	5249	138	49426	-348	981278	11	S11
105015603	61	07	18	06	15	N52.152	W164.821	5249	138					
105015604	61	07	18	06	20	N52.168	W164.800	5220	136	49513	-283	981280	10	S11
105015605	61	07	18	06	25	N52.183	W164.779	5278	139					
105015700	61	07	18	06	30	N52.198	W164.758	5249	138	49559	-258	981282	9	S11
105015701	61	07	18	06	35	N52.213	W164.738	5210	136					
105015702	61	07	18	06	40	N52.227	W164.717	5259	138	49681	-156	981273	-2	S11
105015703*	61	07	18	06	45	N52.242	W164.697	5346	143					
105015704	61	07	18	06	50	N52.256	W164.676	5385	145	49807	-51	981271	-7	S11
105015705	61	07	18	06	55	N52.271	W164.656	5472	150					
105015800	61	07	18	07	00	N52.285	W164.635	5481	151	49803	-76			
105015801	61	07	18	07	05	N52.300	W164.614	5501	152			981262	-20	S11
105015802	61	07	18	07	10	N52.314	W164.593	5540	154	49771	-128			
105015803	61	07	18	07	15	N52.329	W164.572	5501	152			981257	-27	S11
105015804	61	07	18	07	20	N52.344	W164.551	5501	152	49735	-186			
105015805	61	07	18	07	25	N52.359	W164.529	5520	153			981257	-30	S11
105015900	61	07	18	07	30	N52.373	W164.508	5617	158	49723	-218			
105015901*	61	07	18	07	35	N52.387	W164.487	5676	162			981254	-35	S11
105015902	61	07	18	07	40	N52.401	W164.465	5705	163	49780	-182			
105015903	61	07	18	07	45	N52.415	W164.443	5714	164			981252	-40	S11
105015904	61	07	18	07	50	N52.429	W164.422	5753	166	49830	-152			
105015905	61	07	18	07	55	N52.443	W164.400	5753	166			981245	-49	S11
105016000	61	07	18	08	00	N52.457	W164.378	5831	171	49849	-153			
105016001	61	07	18	08	05	N52.470	W164.355	5948	178			981246	-50	S11
105016002	61	07	18	08	10	N52.483	W164.331	6016	183	49883	-139			
105016003	61	07	18	08	15	N52.496	W164.307	6036	184			981247	-52	S11
105016004	61	07	18	08	20	N52.509	W164.284	5958	179	49923	-119			
105016005*	61	07	18	08	25	N52.522	W164.260	5909	176			981242	-59	S11
105016100	61	07	18	08	30	N52.535	W164.237	5919	176	49932	-129			
105016101	61	07	18	08	35	N52.550	W164.217	6075	186			981237	-66	S11
105016102	61	07	18	08	40	N52.565	W164.198	6231	196	49964	-118			
105016103	61	07	18	08	45	N52.580	W164.178	6359	205			981229	-77	S11
105016104	61	07	18	08	50	N52.595	W164.159	6388	207	49987	-116			
105016105	61	07	18	08	55	N52.610	W164.139	6427	209			981223	-86	S11
105016200	61	07	18	09	00	N52.625	W164.120	6476	213	50030	-94			
105016201	61	07	18	09	05	N52.640	W164.102	6486	213			981217	-94	S11
105016202	61	07	18	09	10	N52.655	W164.084	6584	220	50079	-65			
105016203*	61	07	18	09	15	N52.670	W164.066	6614	222			981213	-101	S11
105016204	61	07	18	09	20	N52.685	W164.048	6624	223	50113	-52			
105016205	61	07	18	09	25	N52.700	W164.030	6663	226			981204	-112	S11
105016300	61	07	18	09	30	N52.715	W164.012	6692	228	50098	-87			
105016301	61	07	18	09	35	N52.730	W163.992	6781	234			981197	-122	S11
105016302	61	07	18	09	40	N52.744	W163.972	7008	251	50083	-122			
105016303	61	07	18	09	45	N52.759	W163.952	6978	248					
105016304	61	07	18	09	50	N52.774	W163.932	6988	249	50060	-166	981194	-129	S11
105016305	61	07	18	09	55	N52.789	W163.912	6988	249					
105016400	61	07	18	10	00	N52.803	W163.892	6998	250	50051	-196	981191	-134	S11
105016401*	61	07	18	10	05	N52.817	W163.872	6998	250					
105016402	61	07	18	10	10	N52.831	W163.852	7008	251	50081	-186			
105016403	61	07	18	10	15	N52.845	W163.832	7008	251			981185	-144	S11
105016404	61	07	18	10	20	N52.859	W163.812	7008	251	50119	-167			
105016405	61	07	18	10	25	N52.873	W163.792	7018	251			981185	-147	S11
105016500	61	07	18	10	30	N52.887	W163.772	7018	251	50164	-142			
105016501	61	07	18	10	35	N52.901	W163.751	7008	251			981186	-148	S11
105016502	61	07	18	10	40	N52.914	W163.731	6653	225	50201	-124			
105016503	61	07	18	10	45	N52.928	W163.711	6388	207					
105016504	61	07	18	10	50	N52.942	W163.691	6339	203	50216	-129	981191	-147	S11

LOGICAL NUMBER	DATE YR	MO	DAY	TIME HR	MN	LATITUDE DEGREES	LONGITUDE DEGREES	WATER DEPTH METERS	CORR USED	MAGNET FIELD TOTAL GAMMAS	ANOM	GRAV FIELD OBS MGALS	FAA	GRAV MET #
105016505*	61	07	18	10	55	N52.956	W163.670	6319	202					
105016600	61	07	18	11	00	N52.970	W163.650	6182	193	50242	-123	981198	-142	S11
105016601	61	07	18	11	05	N52.984	W163.630	6231	196					
105016602	61	07	18	11	10	N52.997	W163.610	6036	184	50270	-114	981204	-138	S11
105016603	61	07	18	11	15	N53.011	W163.590	5724	165					
105016604	61	07	18	11	20	N53.024	W163.570	5685	162	50306	-98	981216	-129	S11
105016605	61	07	18	11	25	N53.038	W163.550	5375	144					
105016700	61	07	18	11	30	N53.052	W163.530	5008	125	50352	-71	981223	-124	S11
105016701	61	07	18	11	35	N53.058	W163.520	4969	123					
105016800	61	07	18	11	40	N53.065	W163.510	5056	127	50334	-99			
105016801*	61	07	18	11	45	N53.078	W163.491	5037	126					
105016802	61	07	18	11	50	N53.091	W163.472	5037	126	50367	-84			
105016803	61	07	18	11	55	N53.104	W163.452	5259	138			981228	-124	S11
105016900	61	07	18	12	00	N53.117	W163.433	5085	129	50423	-47			
105016901	61	07	18	12	05	N53.131	W163.413	5124	131			981240	-114	S11
105016902	61	07	18	12	10	N53.146	W163.393	5085	129	50434	-56			
105016903	61	07	18	12	15	N53.160	W163.372	4854	117					
105016904	61	07	18	12	20	N53.174	W163.352	4710	110	50362	-148	981248	-110	S11
105016905	61	07	18	12	25	N53.189	W163.332	4825	116					
105017000	61	07	18	12	30	N53.203	W163.312	4719	111	50330	-200			
105017001*	61	07	18	12	35	N53.217	W163.292	4432	97					
105017002	61	07	18	12	40	N53.232	W163.272	4378	95	50343	-207			
105017003	61	07	18	12	45	N53.246	W163.252	4259	90			981270	-94	S11
105017004	61	07	18	12	50	N53.260	W163.232	4154	85	50371	-199			
105017005	61	07	18	12	55	N53.274	W163.212	4336	93					
105017100	61	07	18	13	00	N53.288	W163.192	4059	81	50397	-193	981276	-92	S11
105017101	61	07	18	13	05	N53.303	W163.171	3992	79					
105017102	61	07	18	13	10	N53.317	W163.149	4231	89	50390	-220			
105017103	61	07	18	13	15	N53.332	W163.128	4088	82					
105017104	61	07	18	13	20	N53.346	W163.107	4202	87	50453	-178	981283	-90	S11
105017105*	61	07	18	13	25	N53.361	W163.086	4269	90					
105017200	61	07	18	13	30	N53.375	W163.065	4393	95	50505	-146	981281	-94	S11
105017201	61	07	18	13	35	N53.390	W163.045	4288	91					
105017202	61	07	18	13	40	N53.406	W163.026	4231	89	50536	-136	981277	-101	S11
105017203	61	07	18	13	45	N53.421	W163.006	4126	84					
105017204	61	07	18	13	50	N53.436	W162.986	4240	89	50579	-114	981283	-97	S11
105017205	61	07	18	13	55	N53.451	W162.966	3802	71					
105017206	61	07	18	13	57	N53.457	W162.958	3774	70					
105017300	61	07	18	14	00	N53.467	W162.947	3821	72	50653	-61			
105017301	61	07	18	14	05	N53.481	W162.925	4002	79			981289	-95	S11
105017302*	61	07	18	14	10	N53.495	W162.903	4107	83	50660	-74			
105017303	61	07	18	14	12	N53.501	W162.895	4126	84					
105017304	61	07	18	14	15	N53.509	W162.882	4069	82					
105017305	61	07	18	14	20	N53.523	W162.860	4069	82	50682	-72	981290	-98	S11
105017306	61	07	18	14	25	N53.537	W162.838	3821	72					
105017400	61	07	18	14	30	N53.552	W162.817	3631	65	50728	-47			
105017401	61	07	18	14	35	N53.566	W162.797	3290	53					
105017402	61	07	18	14	37	N53.571	W162.789	3177	50					
105017403	61	07	18	14	40	N53.580	W162.778	3366	56	50719	-75			
105017404	61	07	18	14	45	N53.594	W162.758	3007	45					
105017405*	61	07	18	14	50	N53.608	W162.739	2819	39	50750	-63	981330	-65	S11
105017406	61	07	18	14	55	N53.622	W162.719	2434	30					
105017500	61	07	18	15	00	N53.637	W162.700	1856	18	50820	-13			
105017501	61	07	18	15	04	N53.648	W162.683	1688	15					
105017502	61	07	18	15	05	N53.651	W162.679	1716	15			981364	-35	S11
105017503	61	07	18	15	07	N53.656	W162.671	1623	14					
105017504	61	07	18	15	10	N53.665	W162.658	1660	14	50880	27			
105017505	61	07	18	15	15	N53.679	W162.637	2033	21					
105017506	61	07	18	15	20	N53.693	W162.617	1995	20	50919	46			
105017507	61	07	18	15	23	N53.702	W162.604	1921	19					
105017508*	61	07	18	15	25	N53.707	W162.596	1958	20			981372	-32	S11
105017600	61	07	18	15	30	N53.722	W162.575	1763	16	50915	22			
105017601	61	07	18	15	34	N53.733	W162.558	1921	19					
105017602	61	07	18	15	35	N53.736	W162.554	1902	19			981370	-36	S11
105017603	61	07	18	15	37	N53.742	W162.546	1884	18					
105017604	61	07	18	15	40	N53.751	W162.533	1967	20	50880	-34			
105017605	61	07	18	15	45	N53.766	W162.512	2070	22					
105017606	61	07	18	15	50	N53.781	W162.492	2397	29	50875	-59			
105017607	61	07	18	15	55	N53.795	W162.471	2744	37			981327	-84	S11
105017700	61	07	18	16	00	N53.810	W162.450	2753	38	50849	-106			
105017701*	61	07	18	16	05	N53.824	W162.429	2866	41					
105017702	61	07	18	16	10	N53.839	W162.408	2819	39	50820	-155			
105017703	61	07	18	16	15	N53.853	W162.387	2528	32					
105017704	61	07	18	16	20	N53.868	W162.366	2350	28	50822	-173	981326	-92	S11
105017705	61	07	18	16	25	N53.882	W162.344	2332	27					
105017800	61	07	18	16	30	N53.897	W162.323	2098	22	50831	-184			
105017801	61	07	18	16	35	N53.911	W162.301	1670	15			981351	-70	S11
105017802	61	07	18	16	40	N53.926	W162.278	1540	13	50864	-172			
105017803	61	07	18	16	43	N53.934	W162.265	1457	12					
105017804	61	07	18	16	45	N53.940	W162.256	1512	13					

LOGICAL NUMBER	DATE YR	MO	DAY	TIME HR	MN	LATITUDE DEGREES	LONGITUDE DEGREES	WATER DEPTH METERS	CORR USED	MAGNET FIELD TOTAL GAMMAS	ANOM	GRAV FIELD OBS MGALS	FAA	GRAV MET #
105017805*	61	07	18	16	48	N53.949	W162.242	1791	17					
105017806	61	07	18	16	50	N53.954	W162.233	1688	15	50871	-185			
105017807	61	07	18	16	55	N53.969	W162.211	1447	12					
105017900	61	07	18	17	00	N53.983	W162.188	1383	11	50919	-158	981378	-50	S11
105017901	61	07	18	17	05	N53.998	W162.167	1244	9					
105019303	61	07	18	23	15	N53.990	W161.927	1512	13					
105019304	61	07	18	23	20	N53.977	W161.897	1447	12	51072	-41			
105019305	61	07	18	23	25	N53.963	W161.866	1707	15					
105019400	61	07	18	23	30	N53.950	W161.835	1809	17	51072	-36			
105019500	61	07	18	23	35	N53.937	W161.800	1197	9					
105019501*	61	07	18	23	38	N53.930	W161.781	976	6					
105019502	61	07	18	23	40	N53.925	W161.769	1077	7	51023	-82			
105019503	61	07	18	23	45	N53.913	W161.737	1253	9					
105019504	61	07	18	23	50	N53.902	W161.706	1309	10	50994	-108			
105019505	61	07	18	23	55	N53.890	W161.675	1521	12					
105019600	61	07	19	00	00	N53.878	W161.643	1791	17	50983	-116	981379	-40	S11
105020100	61	07	19	04	40	N53.872	W161.635	2332	27	50955	-142			
105020101	61	07	19	04	45	N53.865	W161.615	2407	29					
105020102	61	07	19	04	50	N53.858	W161.596	2407	29	50955	-140	981339	-78	S11
105020103	61	07	19	04	55	N53.852	W161.576	2669	35					
105020200*	61	07	19	05	00	N53.845	W161.557	2800	39	50932	-162			
105020201	61	07	19	05	03	N53.841	W161.545	2716	37					
105020202	61	07	19	05	05	N53.839	W161.537	2782	38					
105020203	61	07	19	05	10	N53.833	W161.517	2932	42	50915	-179			
105020204	61	07	19	05	15	N53.827	W161.497	2932	42					
105020205	61	07	19	05	20	N53.821	W161.477	3007	45	50910	-183			
105020206	61	07	19	05	25	N53.814	W161.457	3102	48			981315	-98	S11
105020300	61	07	19	05	30	N53.808	W161.437	3224	51	50910	-182			
105020301	61	07	19	05	35	N53.802	W161.417	3196	50					
105020302	61	07	19	05	40	N53.795	W161.398	3290	53	50902	-189			
105020303*	61	07	19	05	45	N53.788	W161.379	3432	58			981312	-99	S11
105020304	61	07	19	05	50	N53.782	W161.360	3536	62	50902	-188			
105020305	61	07	19	05	55	N53.775	W161.341	3679	67					
105020400	61	07	19	06	00	N53.768	W161.322	3878	74	50902	-186	981306	-103	S11
105020401	61	07	19	06	05	N53.761	W161.299	3897	75					
105020402	61	07	19	06	10	N53.753	W161.276	3887	74	50888	-199			
105020403	61	07	19	06	15	N53.745	W161.253	3887	74					
105020404	61	07	19	06	20	N53.737	W161.231	3840	73	50882	-204			
105020405	61	07	19	06	25	N53.729	W161.208	3811	72					
105020500	61	07	19	06	30	N53.722	W161.185	3897	75	50877	-208	981312	-93	S11
105020501*	61	07	19	06	35	N53.713	W161.163	4145	85					
105020502	61	07	19	06	40	N53.704	W161.141	4097	83	50880	-202	981307	-97	S11
105020503	61	07	19	06	45	N53.695	W161.119	3868	74					
105020504	61	07	19	06	50	N53.686	W161.097	4126	84	50895	-184	981315	-87	S11
105020505	61	07	19	06	55	N53.677	W161.075	4135	84					
105020600	61	07	19	07	00	N53.668	W161.053	4412	96	50915	-162			
105020601	61	07	19	07	05	N53.659	W161.033	4374	95					
105020602	61	07	19	07	10	N53.649	W161.013	4384	95	50948	-125			
105020603	61	07	19	07	15	N53.639	W160.992	4566	103					
105020604	61	07	19	07	20	N53.629	W160.972	4690	109	50990	-79			
105020605*	61	07	19	07	25	N53.620	W160.952	4758	112					
105020700	61	07	19	07	30	N53.610	W160.932	4989	124	51041	-24			
105020701	61	07	19	07	35	N53.601	W160.911	5201	135					
105020702	61	07	19	07	40	N53.591	W160.890	5240	137	51099	37			
105020703	61	07	19	07	45	N53.582	W160.869	5268	139					
105020704	61	07	19	07	50	N53.572	W160.848	5346	143	51165	107			
105020705	61	07	19	07	55	N53.563	W160.827	5578	156					
105020800	61	07	19	08	00	N53.553	W160.807	5909	176	51215	160			
105020801	61	07	19	08	05	N53.544	W160.786	5938	178					
105020802	61	07	19	08	10	N53.534	W160.765	5909	176	51262	211			
105020803*	61	07	19	08	15	N53.525	W160.744	6134	190					
105020804	61	07	19	08	20	N53.516	W160.723	6231	196	51297	249	981258	-129	S11
105020805	61	07	19	08	25	N53.506	W160.702	6408	208					
105020900	61	07	19	08	30	N53.497	W160.682	6752	232	51329	284			
105020901	61	07	19	08	35	N53.490	W160.669	6929	245					
105021000	61	07	19	08	42	N53.482	W160.652	7008	251					
105028900	61	07	21	20	25	N53.545	W160.730	6192	194					
105028901	61	07	21	20	30	N53.534	W160.702	6300	201	51224	163			
105028903	61	07	21	20	40	N53.512	W160.645	6742	231	51262	204			
105029000	61	07	21	20	45	N53.502	W160.617	6732	230					
105029001*	61	07	21	20	50	N53.491	W160.588	6722	230	51288	232			
105029002	61	07	21	20	55	N53.481	W160.560	6712	229			981266	-118	S11
105029100	61	07	21	21	00	N53.470	W160.532	6633	223	51338	285			
105029101	61	07	21	21	05	N53.459	W160.504	6466	212					
105029102	61	07	21	21	10	N53.448	W160.477	6349	204	51407	356	981274	-107	S11
105029103	61	07	21	21	15	N53.437	W160.450	6192	194					
105029104	61	07	21	21	20	N53.426	W160.423	6065	186	51430	382			
105029105	61	07	21	21	25	N53.414	W160.396	5977	180			981295	-83	S11
105029200	61	07	21	21	30	N53.403	W160.368	5870	173	51353	309			
105029201	61	07	21	21	35	N53.392	W160.341	5831	171					

LOGICAL NUMBER	DATE YR	MO	DAY	TIME HR	MN	LATITUDE DEGREES	LONGITUDE DEGREES	WATER DEPTH METERS	CORR USED	MAGNET TOTAL GAMMAS	FIELD ANOM	GRAV OBS MGALS	FIELD FAA	GRAV MET #
105029202*	61	07	21	21	40	N53.381	W160.314	5792	169	51226	185			
105029203	61	07	21	21	45	N53.369	W160.287	5724	165			981316	-59	S11
105029204	61	07	21	21	50	N53.358	W160.259	5646	160	51128	90			
105029205	61	07	21	21	55	N53.346	W160.232	5491	151					
105029300	61	07	21	22	00	N53.335	W160.205	5423	147	51081	46			
105029301	61	07	21	22	05	N53.324	W160.179	5452	149			981332	-39	S11
105029302	61	07	21	22	10	N53.313	W160.153	5404	146	51041	10			
105029303	61	07	21	22	15	N53.302	W160.127	5297	140			981341	-28	S11
105029304	61	07	21	22	20	N53.291	W160.102	5220	136	50970	-58			
105029305	61	07	21	22	25	N53.279	W160.076	5162	133			981346	-21	S11
105029400*	61	07	21	22	30	N53.268	W160.050	5210	136	50902	-123			
105029401	61	07	21	22	35	N53.257	W160.021	5152	132					
105029402	61	07	21	22	40	N53.245	W159.992	5075	128	50862	-160			
105029403	61	07	21	22	45	N53.233	W159.963	5037	126					
105029404	61	07	21	22	50	N53.222	W159.934	5008	125	50877	-142	981363	1	S11
105029405	61	07	21	22	55	N53.210	W159.906	4969	123					
105029500	61	07	21	23	00	N53.198	W159.877	4931	121	50877	-139	981370	10	S11
105029501	61	07	21	23	05	N53.187	W159.850	4902	120					
105029502	61	07	21	23	10	N53.176	W159.823	4873	118	50844	-169	981372	14	S11
105029503	61	07	21	23	15	N53.164	W159.796	4844	117					
105029504*	61	07	21	23	20	N53.153	W159.769	4834	116	50813	-197			
105029505	61	07	21	23	25	N53.141	W159.742	4815	115			981371	16	S11
105029600	61	07	21	23	30	N53.130	W159.715	4806	115	50796	-211			
105029601	61	07	21	23	35	N53.120	W159.687	4796	114					
105029602	61	07	21	23	40	N53.111	W159.658	4786	114	50791	-215	981371	19	S11
105029603	61	07	21	23	45	N53.101	W159.630	4777	113					
105029604	61	07	21	23	50	N53.091	W159.602	4777	113	50796	-208			
105029605	61	07	21	23	55	N53.081	W159.573	4767	113			981375	25	S11
105029700	61	07	22	00	00	N53.072	W159.545	4758	112	50818	-186			
105029701	61	07	22	00	05	N53.062	W159.517	4758	112					
105029702*	61	07	22	00	10	N53.053	W159.489	4758	112	50827	-176	981375	28	S11
105029703	61	07	22	00	15	N53.044	W159.461	4748	112					
105029704	61	07	22	00	20	N53.035	W159.433	4748	112	50831	-172	981376	30	S11
105029705	61	07	22	00	25	N53.026	W159.405	4738	112					
105029800	61	07	22	00	30	N53.017	W159.377	4738	112	50851	-152			
105029801	61	07	22	00	35	N53.007	W159.348	4738	112			981374	31	S11
105029802	61	07	22	00	40	N52.998	W159.319	4729	111	50855	-147			
105029803	61	07	22	00	45	N52.988	W159.290	4729	111			981376	34	S11
105029804	61	07	22	00	50	N52.979	W159.261	4729	111	50877	-125			
105029805	61	07	22	00	55	N52.969	W159.232	4729	111			981373	33	S11
105029900*	61	07	22	01	00	N52.960	W159.203	4729	111	50888	-113			
105029901	61	07	22	01	05	N52.951	W159.173	4729	111			981371	33	S11
105029902	61	07	22	01	10	N52.941	W159.143	4729	111	50902	-100			
105029903	61	07	22	01	15	N52.932	W159.112	4729	111					
105029904	61	07	22	01	20	N52.922	W159.082	4729	111	50915	-87	981370	34	S11
105029905	61	07	22	01	25	N52.913	W159.052	4719	111					
105030000	61	07	22	01	30	N52.903	W159.022	4729	111	50895	-107			
105030001	61	07	22	01	35	N52.893	W158.992	4719	111			981369	36	S11
105030002	61	07	22	01	40	N52.883	W158.963	4719	111	50866	-135			
105030003	61	07	22	01	45	N52.872	W158.933	4719	111			981368	37	S11
105030004*	61	07	22	01	50	N52.862	W158.904	4719	111	50880	-120			
105030005	61	07	22	01	55	N52.852	W158.874	4719	111			981367	37	S11
105030100	61	07	22	02	00	N52.842	W158.845	4710	110	50926	-73			
105030101	61	07	22	02	05	N52.831	W158.817	4719	111					
105030102	61	07	22	02	10	N52.821	W158.788	4719	111	50961	-37	981362	35	S11
105030103	61	07	22	02	15	N52.811	W158.760	4719	111					
105030104	61	07	22	02	20	N52.801	W158.732	4719	111	50961	-36	981361	36	S11
105030105	61	07	22	02	25	N52.790	W158.703	4719	111					
105030200	61	07	22	02	30	N52.780	W158.675	4719	111	50941	-55	981357	34	S11
105030201	61	07	22	02	35	N52.770	W158.647	4710	110					
105030202*	61	07	22	02	40	N52.760	W158.619	4719	111	50928	-67	981355	33	S11
105030203	61	07	22	02	45	N52.750	W158.592	4710	110					
105030204	61	07	22	02	50	N52.740	W158.564	4710	110	50866	-128	981354	34	S11
105030205	61	07	22	02	55	N52.730	W158.536	4710	110					
105030300	61	07	22	03	00	N52.720	W158.508	4700	110	50800	-193			
105030301	61	07	22	03	05	N52.709	W158.480	4700	110			981353	36	S11
105030302	61	07	22	03	10	N52.698	W158.452	4690	109	50809	-182			
105030303	61	07	22	03	15	N52.687	W158.424	4690	109			981353	38	S11
105030304	61	07	22	03	20	N52.677	W158.396	4690	109	50829	-161	981353	39	S11
105030305	61	07	22	03	25	N52.666	W158.368	4690	109					
105030400*	61	07	22	03	30	N52.655	W158.340	4690	109	50853	-135	981354	41	S11
105030401	61	07	22	03	35	N52.644	W158.314	4681	109					
105030402	61	07	22	03	40	N52.633	W158.288	4671	108	50902	-84	981346	35	S11
105030403	61	07	22	03	45	N52.622	W158.262	4662	108					
105030404	61	07	22	03	50	N52.611	W158.236	4662	108	50921	-62	981345	36	S11
105030405	61	07	22	03	55	N52.599	W158.209	4662	108					
105030500	61	07	22	04	00	N52.588	W158.183	4662	108	50926	-55	981342	35	S11
105030501	61	07	22	04	05	N52.578	W158.156	4671	108					
105030502	61	07	22	04	10	N52.568	W158.129	4681	109	50917	-63	981340	35	S11
105030503	61	07	22	04	15	N52.558	W158.102	4690	109					

LOGICAL NUMBER	DATE YR	MO	DAY	TIME HR	MN	LATITUDE DEGREES	LONGITUDE DEGREES	WATER DEPTH METERS	CORR USED	MAGNET FIELD TOTAL GAMMAS	ANOM	GRAV FIELD OBS MGALS	FAA	GRAV MET #
105030504*	61	07	22	04	20	N52.548	W158.075	4681	109	50897	-82	981338	35	S11
105030600	61	07	22	04	25	N52.538	W158.048	4623	106					
105041100	61	07	24	06	35	N52.498	W158.045	4681	109					
105041101	61	07	24	06	40	N52.494	W158.023	4681	109					
105041102	61	07	24	06	45	N52.490	W158.001	4604	105					
105041103	61	07	24	06	50	N52.486	W157.979	4671	108					
105041104	61	07	24	06	55	N52.482	W157.957	4700	110			981335	38	S11
105041200	61	07	24	07	00	N52.478	W157.935	4710	110	50791	-176			
105041201	61	07	24	07	05	N52.471	W157.911	4690	109					
105041202	61	07	24	07	10	N52.463	W157.887	4700	110	50789	-179	981334	38	S11
105041203*	61	07	24	07	15	N52.455	W157.862	4700	110					
105041204	61	07	24	07	20	N52.447	W157.838	4700	110	50840	-128	981332	38	S11
105041205	61	07	24	07	25	N52.439	W157.814	4700	110					
105041300	61	07	24	07	30	N52.432	W157.790	4710	110	50899	-70	981333	40	S11
105041301	61	07	24	07	35	N52.424	W157.766	4710	110					
105041302	61	07	24	07	40	N52.417	W157.742	4710	110	50946	-23	981332	40	S11
105041303	61	07	24	07	45	N52.409	W157.717	4710	110					
105041304	61	07	24	07	50	N52.402	W157.693	4700	110	50928	-42	981328	38	S11
105041305	61	07	24	07	55	N52.394	W157.669	4700	110					
105041400	61	07	24	08	00	N52.387	W157.645	4690	109	50871	-100	981325	36	S11
105041401*	61	07	24	08	05	N52.379	W157.621	4690	109					
105041402	61	07	24	08	10	N52.372	W157.597	4681	109	50822	-149			
105041403	61	07	24	08	15	N52.365	W157.573	4681	109			981320	33	S11
105041404	61	07	24	08	20	N52.358	W157.549	4671	108	50829	-143			
105041405	61	07	24	08	25	N52.351	W157.526	4662	108					
105041500	61	07	24	08	30	N52.343	W157.502	4652	107	50855	-118	981319	34	S11
105041501	61	07	24	08	35	N52.336	W157.477	4642	107					
105041502	61	07	24	08	40	N52.328	W157.453	4633	106	50857	-117			
105041503	61	07	24	08	45	N52.321	W157.429	4633	106			981319	36	S11
105041504	61	07	24	08	50	N52.313	W157.405	4623	106	50877	-98			
105041505*	61	07	24	08	55	N52.306	W157.381	4623	106					
105041600	61	07	24	09	00	N52.298	W157.357	4642	107	50941	-34	981316	35	S11
105041601	61	07	24	09	05	N52.291	W157.333	4642	107					
105041602	61	07	24	09	10	N52.283	W157.309	4642	107	50972	-4	981315	35	S11
105041603	61	07	24	09	15	N52.275	W157.286	4642	107					
105041604	61	07	24	09	19	N52.269	W157.267	4642	107					
105041605	61	07	24	09	20	N52.267	W157.262	4642	107	50935	-41	981315	36	S11
105041606	61	07	24	09	25	N52.259	W157.239	4642	107			981316	38	S11
105041700	61	07	24	09	30	N52.252	W157.215	4642	107	50891	-86			
105041701	61	07	24	09	35	N52.244	W157.193	4642	107			981314	37	S11
105041702*	61	07	24	09	40	N52.237	W157.171	4652	107	50880	-97			
105041703	61	07	24	09	45	N52.230	W157.149	4662	108					
105041704	61	07	24	09	50	N52.223	W157.127	4662	108	50877	-101	981308	33	S11
105041705	61	07	24	09	55	N52.216	W157.105	4662	108					
105041800	61	07	24	10	00	N52.208	W157.083	4671	108	50908	-70			
105041801	61	07	24	10	05	N52.201	W157.057	4671	108			981308	35	S11
105041802	61	07	24	10	10	N52.193	W157.031	4671	108	50946	-33			
105041803	61	07	24	10	15	N52.186	W157.004	4671	108			981309	37	S11
105041804	61	07	24	10	20	N52.178	W156.978	4671	108	50930	-51	981309	38	S11
105041805	61	07	24	10	25	N52.171	W156.951	4671	108					
105041900*	61	07	24	10	30	N52.163	W156.925	4681	109	50921	-62	981308	38	S11
105041901	61	07	24	10	35	N52.156	W156.901	4690	109					
105041902	61	07	24	10	40	N52.148	W156.876	4700	110	50915	-69	981303	35	S11
105041903	61	07	24	10	45	N52.141	W156.852	4700	110					
105041904	61	07	24	10	50	N52.133	W156.827	4700	110	50897	-88	981302	35	S11
105041905	61	07	24	10	55	N52.126	W156.803	4700	110					
105042000	61	07	24	11	00	N52.118	W156.778	4700	110	50888	-98	981299	33	S11
105042001	61	07	24	11	05	N52.111	W156.754	4700	110					
105042002	61	07	24	11	10	N52.103	W156.731	4700	110	50904	-83	981297	33	S11
105042003	61	07	24	11	20	N52.087	W156.683	4710	110	50917	-70	981297	34	S11
105042004*	61	07	24	11	25	N52.079	W156.659	4710	110					
105042100	61	07	24	11	30	N52.072	W156.635	4700	110	50932	-57	981296	34	S11
105042101	61	07	24	11	35	N52.065	W156.611	4700	110					
105042102	61	07	24	11	40	N52.058	W156.588	4700	110	50930	-60			
105042104	61	07	24	11	50	N52.044	W156.541	4700	110	50891	-100			
105042105	61	07	24	11	55	N52.037	W156.517	4700	110			981292	33	S11
105042200	61	07	24	12	00	N52.030	W156.493	4690	109	50873	-120			
105042201	61	07	24	12	05	N52.022	W156.469	4690	109			981288	31	S11
105042202	61	07	24	12	10	N52.015	W156.446	4690	109	50882	-112			
105042203	61	07	24	12	15	N52.007	W156.422	4690	109			981286	30	S11
105042204*	61	07	24	12	20	N52.000	W156.398	4690	109	50893	-102			
105042205	61	07	24	12	25	N51.992	W156.374	4700	110					
105042300	61	07	24	12	30	N51.985	W156.350	4700	110	50893	-103	981282	28	S11
105042301	61	07	24	12	35	N51.978	W156.326	4700	110					
105042302	61	07	24	12	40	N51.971	W156.302	4700	110	50917	-80			
105042303	61	07	24	12	45	N51.963	W156.278	4710	110			981278	26	S11
105042304	61	07	24	12	50	N51.956	W156.254	4719	111	50992	-6			
105042305	61	07	24	12	55	N51.949	W156.231	4719	111					
105042400	61	07	24	13	00	N51.942	W156.207	4719	111	51090	90	981276	26	S11
105042401	61	07	24	13	05	N51.934	W156.183	4719	111					

LOGICAL NUMBER	DATE YR	MO	DAY	TIME HR	MN	LATITUDE DEGREES	LONGITUDE DEGREES	WATER DEPTH METERS	CORR USED	MAGNET FIELD TOTAL GAMMAS	ANOM	GRAV FIELD OBS MGALS	FAA	GRAV MET #
105042402*	61	07	24	13	10	N51.926	W156.159	4710	110	51161	160	981278	29	S11
105042403	61	07	24	13	15	N51.918	W156.136	4700	110					
105042404	61	07	24	13	20	N51.911	W156.112	4700	110	51172	170	981275	28	S11
105042405	61	07	24	13	25	N51.903	W156.089	4681	109					
105042406	61	07	24	13	28	N51.898	W156.074	4671	108					
105042500	61	07	24	13	30	N51.895	W156.065	4681	109	51130	128	981275	29	S11
105042501	61	07	24	13	35	N51.887	W156.041	4681	109					
105042502	61	07	24	13	40	N51.879	W156.016	4681	109	51065	62	981277	32	S11
105042503	61	07	24	13	45	N51.872	W155.992	4681	109					
105042504	61	07	24	13	50	N51.864	W155.967	4681	109	51003	-1	981276	33	S11
105042505*	61	07	24	13	55	N51.856	W155.943	4681	109					
105042600	61	07	24	14	00	N51.848	W155.918	4690	109	50963	-42	981273	31	S11
105042601	61	07	24	14	05	N51.841	W155.894	4690	109					
105042602	61	07	24	14	10	N51.833	W155.871	4690	109	50957	-49	981271	30	S11
105042603	61	07	24	14	15	N51.826	W155.847	4690	109					
105042604	61	07	24	14	20	N51.818	W155.823	4700	110	50972	-36	981265	26	S11
105042605	61	07	24	14	25	N51.811	W155.799	4710	110					
105042700	61	07	24	14	30	N51.803	W155.775	4719	111	50992	-17	981267	29	S11
105042701	61	07	24	14	35	N51.796	W155.751	4710	110					
105042702	61	07	24	14	40	N51.788	W155.727	4710	110	50968	-42	981265	28	S11
105042703*	61	07	24	14	45	N51.780	W155.703	4700	110					
105042704	61	07	24	14	50	N51.772	W155.679	4710	110			981264	29	S11
105042705	61	07	24	14	55	N51.764	W155.656	4700	110					
105042800	61	07	24	15	00	N51.757	W155.632	4690	109	50798	-214	981266	32	S11
105042801	61	07	24	15	05	N51.749	W155.609	4700	110					
105042802	61	07	24	15	10	N51.742	W155.587	4700	110	50754	-259	981259	26	S11
105042900	61	07	24	15	15	N51.735	W155.565	4690	109					
105042901	61	07	24	15	20	N51.749	W155.563	4690	109	50791	-230			
105042902	61	07	24	15	25	N51.764	W155.561	4671	108			981271	36	S11
105043000	61	07	24	15	30	N51.778	W155.558	4662	108	50813	-223			
105043001*	61	07	24	15	35	N51.795	W155.559	4662	108			981270	33	S11
105043002	61	07	24	15	40	N51.812	W155.561	4652	107	50844	-208			
105043003	61	07	24	15	45	N51.829	W155.562	4642	107			981269	29	S11
105043004	61	07	24	15	50	N51.846	W155.563	4642	107	50880	-189			
105043005	61	07	24	15	55	N51.863	W155.564	4652	107			981272	29	S11
105043100	61	07	24	16	00	N51.880	W155.565	4652	107	50919	-166			
105043101	61	07	24	16	05	N51.896	W155.565	4642	107					
105043102	61	07	24	16	10	N51.912	W155.566	4623	106	50963	-137	981282	34	S11
105043103	61	07	24	16	15	N51.928	W155.566	4594	105					
105043104	61	07	24	16	20	N51.944	W155.566	4374	95	50972	-144			
105043105*	61	07	24	16	25	N51.961	W155.566	4546	102			981289	37	S11
105043200	61	07	24	16	30	N51.977	W155.567	4642	107	50966	-166			
105043201	61	07	24	16	35	N51.994	W155.567	4633	106					
105043202	61	07	24	16	40	N52.011	W155.568	4633	106	50981	-167	981294	38	S11
105043203	61	07	24	16	45	N52.027	W155.569	4642	107					
105043204	61	07	24	16	50	N52.044	W155.570	4623	106	51010	-154	981295	36	S11
105043205	61	07	24	16	55	N52.061	W155.571	4594	105					
105043300	61	07	24	17	00	N52.078	W155.572	4604	105	51045	-135			
105043301	61	07	24	17	05	N52.095	W155.573	4604	105			981299	35	S11
105043302	61	07	24	17	10	N52.112	W155.574	4594	105	51048	-149			
105043303*	61	07	24	17	15	N52.128	W155.575	4585	104			981302	35	S11
105043304	61	07	24	17	20	N52.145	W155.576	4585	104	51072	-140			
105043305	61	07	24	17	25	N52.162	W155.577	4585	104			981303	34	S11
105043400	61	07	24	17	30	N52.178	W155.578	4575	104	51154	-74			
105043401	61	07	24	17	35	N52.195	W155.578	4575	104					
105043402	61	07	24	17	40	N52.212	W155.577	4575	104	51215	-30			
105043403	61	07	24	17	45	N52.229	W155.577	4566	103					
105043404	61	07	24	17	50	N52.246	W155.576	4575	104	51246	-16	981316	39	S11
105043405	61	07	24	17	55	N52.263	W155.576	4585	104					
105043500	61	07	24	18	00	N52.280	W155.575	4594	105	51255	-23	981319	39	S11
105043501*	61	07	24	18	05	N52.297	W155.574	4604	105					
105043502	61	07	24	18	10	N52.314	W155.574	4585	104	51262	-33	981328	45	S11
105043503	61	07	24	18	15	N52.331	W155.573	4556	103					
105043504	61	07	24	18	17	N52.338	W155.573	4508	101					
105043505	61	07	24	18	20	N52.348	W155.573	4546	102	51246	-66			
105043506	61	07	24	18	25	N52.365	W155.572	4537	102					
105043600	61	07	24	18	30	N52.382	W155.572	4460	99	51219	-109			
105043601	61	07	24	18	35	N52.399	W155.571	4432	97			981347	57	S11
105043602	61	07	24	18	40	N52.417	W155.571	4355	94	51212	-133			
105043603	61	07	24	18	42	N52.424	W155.570	4326	93					
105043604*	61	07	24	18	45	N52.434	W155.570	4412	96			981350	57	S11
105043605	61	07	24	18	50	N52.452	W155.569	4498	100	51268	-95			
105043606	61	07	24	18	55	N52.469	W155.569	4527	101			981351	55	S11
105043700	61	07	24	19	00	N52.487	W155.568	4527	101	51344	-36			
105043701	61	07	24	19	05	N52.503	W155.568	4518	101					
105043702	61	07	24	19	10	N52.520	W155.568	4527	101	51374	-22	981348	47	S11
105043703	61	07	24	19	15	N52.537	W155.568	4537	102					
105043704	61	07	24	19	20	N52.553	W155.568	4527	101	51356	-56	981343	39	S11
105043705	61	07	24	19	25	N52.570	W155.568	4518	101					
105043800	61	07	24	19	30	N52.587	W155.568	4498	100	51349	-79			

LOGICAL NUMBER	DATE YR	MO	DAY	TIME HR	MN	LATITUDE DEGREES	LONGITUDE DEGREES	WATER DEPTH METERS	CORR USED	MAGNET FIELD TOTAL GAMMAS	ANOM	GRAV FIELD OBS MGALS	FAA	GRAV MET #
105043801*	61	07	24	19	35	N52.604	W155.568	4489	100			981349	41	S11
105043900	61	07	24	19	40	N52.622	W155.568	4479	99	51351	-94			
105044500	61	07	25	03	15	N52.603	W155.530	4489	100					
105044501	61	07	25	03	20	N52.624	W155.531	4278	91	51389	-63	981346	36	S11
105044502	61	07	25	03	25	N52.644	W155.532	4441	98					
105044600	61	07	25	03	30	N52.665	W155.533	4422	97	51504	32	981351	38	S11
105044601	61	07	25	03	35	N52.687	W155.534	4412	96					
105044602	61	07	25	03	37	N52.696	W155.534	4470	99					
105044603	61	07	25	03	40	N52.710	W155.534	4479	99	51590	97	981360	43	S11
105044604	61	07	25	03	45	N52.732	W155.534	4470	99					
105044605*	61	07	25	03	50	N52.755	W155.534	4460	99	51572	57			
105044606	61	07	25	03	55	N52.777	W155.535	4432	97					
105044700	61	07	25	04	00	N52.800	W155.535	4422	97	51538	2	981373	48	S11
105044701	61	07	25	04	05	N52.822	W155.535	4412	96					
105044702	61	07	25	04	10	N52.844	W155.535	4393	95	51554	-3			
105044703	61	07	25	04	15	N52.867	W155.535	4393	95					
105044704	61	07	25	04	20	N52.889	W155.535	4393	95	51568	-11	981394	61	S11
105044705	61	07	25	04	25	N52.911	W155.535	4393	95					
105044800	61	07	25	04	30	N52.933	W155.535	4393	95	51599	-1			
105044801	61	07	25	04	35	N52.954	W155.533	4297	91					
105044802*	61	07	25	04	40	N52.976	W155.532	4412	96	51498	-123	981397	57	S11
105044803	61	07	25	04	45	N52.997	W155.530	4441	98					
105044804	61	07	25	04	50	N53.018	W155.528	4432	97	51507	-135	981402	58	S11
105044805	61	07	25	04	55	N53.039	W155.527	4432	97					
105044900	61	07	25	05	00	N53.060	W155.525	4384	95	51547	-115			
105044901	61	07	25	05	05	N53.082	W155.521	4364	94					
105044902	61	07	25	05	10	N53.104	W155.518	4336	93	51563	-121			
105044903	61	07	25	05	15	N53.126	W155.514	4307	92					
105044904	61	07	25	05	20	N53.148	W155.511	4355	94	51574	-133			
105044905	61	07	25	05	25	N53.170	W155.507	4336	93			981415	58	S11
105045000*	61	07	25	05	30	N53.192	W155.503	4374	95	51593	-136			
105045001	61	07	25	05	35	N53.214	W155.501	4326	93			981424	63	S11
105045002	61	07	25	05	40	N53.236	W155.499	4250	89	51627	-123			
105045003	61	07	25	05	45	N53.258	W155.497	4297	91			981423	58	S11
105045004	61	07	25	05	50	N53.281	W155.496	4345	93	51665	-107			
105045005	61	07	25	05	55	N53.303	W155.494	4498	100			981429	60	S11
105045100	61	07	25	06	00	N53.325	W155.492	4498	100	51702	-92			
105045101	61	07	25	06	05	N53.346	W155.490	4498	100					
105045102	61	07	25	06	10	N53.368	W155.489	4508	101	51665	-149			
105045103	61	07	25	06	15	N53.389	W155.487	4508	101			981435	59	S11
105045104*	61	07	25	06	20	N53.411	W155.486	4489	100	51613	-222			
105045105	61	07	25	06	25	N53.432	W155.485	4498	100					
105045200	61	07	25	06	30	N53.453	W155.483	4518	101	51642	-214	981437	55	S11
105045201	61	07	25	06	35	N53.473	W155.481	4489	100					
105045202	61	07	25	06	40	N53.492	W155.478	4489	100	51706	-169	981439	54	S11
105045203	61	07	25	06	45	N53.512	W155.476	4489	100					
105045204	61	07	25	06	50	N53.531	W155.473	4489	100	51754	-140			
105045205	61	07	25	06	55	N53.551	W155.471	4498	100			981441	51	S11
105045300	61	07	25	07	00	N53.570	W155.468	4498	100	51800	-113			
105045301	61	07	25	07	05	N53.590	W155.465	4498	100					
105045302*	61	07	25	07	10	N53.609	W155.462	4498	100	51800	-132	981444	49	S11
105045303	61	07	25	07	15	N53.629	W155.459	4498	100					
105045304	61	07	25	07	20	N53.649	W155.456	4489	100	51784	-168	981445	46	S11
105045305	61	07	25	07	25	N53.669	W155.453	4489	100					
105045400	61	07	25	07	30	N53.688	W155.450	4479	99	51756	-216			
105045401	61	07	25	07	35	N53.710	W155.450	4498	100					
105045402	61	07	25	07	40	N53.732	W155.449	4508	101	51763	-229	981443	37	S11
105045403	61	07	25	07	45	N53.754	W155.449	4518	101					
105045404	61	07	25	07	50	N53.776	W155.449	4527	101	51747	-266	981440	30	S11
105045405	61	07	25	07	55	N53.798	W155.449	4527	101					
105045500*	61	07	25	08	00	N53.820	W155.448	4537	102	51763	-270			
105045501	61	07	25	08	05	N53.840	W155.446	4537	102			981446	31	S11
105045502	61	07	25	08	10	N53.861	W155.443	4546	102	51820	-233			
105045503	61	07	25	08	15	N53.881	W155.440	4546	102					
105045504	61	07	25	08	20	N53.901	W155.437	4537	102	51882	-191	981451	31	S11
105045505	61	07	25	08	25	N53.921	W155.434	4527	101					
105045600	61	07	25	08	30	N53.942	W155.432	4546	102	51907	-186			
105045601	61	07	25	08	35	N53.962	W155.431	4566	103					
105045602	61	07	25	08	40	N53.982	W155.429	4585	104	51912	-200	981452	25	S11
106005700	61	08	06	12	30	N53.993	W157.980	6075	186	51780	82	981348	-80	S11
106005701*	61	08	06	12	35	N53.973	W157.980	5977	180					
106005702	61	08	06	12	40	N53.953	W157.979	5938	178	51844	165	981351	-74	S11
106005703	61	08	06	12	45	N53.933	W157.979	5899	175					
106005704	61	08	06	12	50	N53.913	W157.979	5890	175	51873	213	981357	-65	S11
106005705	61	08	06	12	55	N53.893	W157.979	5860	173					
106005800	61	08	06	13	00	N53.873	W157.978	5753	166	51727	86	981366	-52	S11
106005801	61	08	06	13	05	N53.854	W157.979	5637	159					
106005802	61	08	06	13	10	N53.834	W157.980	5588	157	51623	1	981372	-43	S11
106005803	61	08	06	13	15	N53.814	W157.981	5511	152					
106005804	61	08	06	13	20	N53.794	W157.982	5375	144	51359	-243	981378	-33	S11

LOGICAL NUMBER	DATE YR	MO	DAY	TIME HR	MN	LATITUDE DEGREES	LONGITUDE DEGREES	WATER DEPTH METERS	CORR USED	MAGNET FIELD TOTAL GAMMAS	ANOM	GRAV FIELD OBS MGALS	FAA	GRAV MET #
106005805*	61	08	06	13	25	N53.775	W157.982	5375	144					
106005900	61	08	06	13	30	N53.755	W157.983	5201	135	51066	-518	981388	-20	S11
106005901	61	08	06	13	35	N53.736	W157.984	5162	133					
106005902	61	08	06	13	40	N53.716	W157.984	5124	131	51103	-462	981395	-10	S11
106005903	61	08	06	13	45	N53.697	W157.984	5027	126					
106005904	61	08	06	13	50	N53.677	W157.984	5027	126	51292	-254			
106005905	61	08	06	13	55	N53.658	W157.985	4950	122			981405	5	S11
106006000	61	08	06	14	00	N53.638	W157.985	4950	122	51405	-122			
106006001	61	08	06	14	05	N53.619	W157.986	4911	120					
106006002	61	08	06	14	10	N53.601	W157.987	4892	119	51452	-57	981414	19	S11
106006003*	61	08	06	14	15	N53.582	W157.987	4834	116					
106006004	61	08	06	14	20	N53.563	W157.988	4825	116	51526	36	981421	30	S11
106006005	61	08	06	14	25	N53.544	W157.989	4796	114					
106006100	61	08	06	14	30	N53.525	W157.990	4815	115	51568	97	981417	29	S11
106006101	61	08	06	14	35	N53.503	W157.991	4796	114					
106006102	61	08	06	14	40	N53.481	W157.992	4767	113	51568	118	981426	42	S11
106006103	61	08	06	14	45	N53.459	W157.993	4767	113					
106006104	61	08	06	14	50	N53.437	W157.994	4748	112	51578	150	981430	50	S11
106006105	61	08	06	14	55	N53.415	W157.996	4748	112					
106006200	61	08	06	15	00	N53.393	W157.997	4738	112	51614	208	981424	47	S11
106006201*	61	08	06	15	05	N53.371	W157.997	4710	110					
106006202	61	08	06	15	10	N53.348	W157.997	4690	109	51723	339	981429	56	S11
106006203	61	08	06	15	15	N53.325	W157.997	4700	110					
106006204	61	08	06	15	20	N53.302	W157.998	4700	110	51769	407	981419	50	S11
106006205	61	08	06	15	25	N53.279	W157.998	4671	108					
106006300	61	08	06	15	30	N53.257	W157.998	4681	109	51768	428			
106006400	61	08	06	15	35	N53.247	W157.992	4681	109					
106006401	61	08	06	15	40	N53.243	W157.979	4642	107	51761	425			
106006402	61	08	06	15	45	N53.240	W157.967	4633	106					
106006500	61	08	06	15	47	N53.238	W157.962	4633	106					
106006501*	61	08	06	15	50	N53.225	W157.962	4662	108	51735	405			
106006502	61	08	06	15	55	N53.202	W157.964	4662	108					
106006600	61	08	06	16	00	N53.180	W157.965	4681	109	51697	389			
106006601	61	08	06	16	05	N53.157	W157.965	4681	109			981396	40	S11
106006602	61	08	06	16	10	N53.134	W157.966	4681	109	51614	329			
106006603	61	08	06	16	15	N53.111	W157.966	4690	109					
106006604	61	08	06	16	20	N53.088	W157.966	4681	109	51501	239			
106006605	61	08	06	16	25	N53.065	W157.966	4662	108			981391	43	S11
106006700	61	08	06	16	30	N53.042	W157.967	4671	108	51410	170			
106006701	61	08	06	16	35	N53.019	W157.967	4671	108			981388	44	S11
106006702*	61	08	06	16	40	N52.996	W157.968	4662	108	51291	74	981384	42	S11
106006703	61	08	06	16	45	N52.973	W157.968	4662	108					
106006704	61	08	06	16	50	N52.951	W157.969	4662	108	51178	-17	981381	43	S11
106006705	61	08	06	16	55	N52.928	W157.969	4671	108					
106006800	61	08	06	17	00	N52.905	W157.970	4662	108	51122	-50			
106006801	61	08	06	17	05	N52.883	W157.971	4662	108			981374	42	S11
106006802	61	08	06	17	10	N52.861	W157.971	4671	108	51083	-67			
106006900	61	08	06	17	15	N52.838	W157.972	4681	109			981371	42	S11
106006901	61	08	06	17	20	N52.818	W157.976	4662	108	51074	-54			
106006902	61	08	06	17	25	N52.797	W157.979	4671	108			981354	29	S11
106007000*	61	08	06	17	30	N52.777	W157.983	4681	109	51125	18			
106007001	61	08	06	17	35	N52.754	W157.984	4681	109			981355	34	S11
106007002	61	08	06	17	40	N52.731	W157.984	4671	108	51116	32			
106007003	61	08	06	17	45	N52.708	W157.985	4671	108			981356	39	S11
106007004	61	08	06	17	50	N52.686	W157.986	4671	108	51049	-13			
106007005	61	08	06	17	55	N52.663	W157.986	4662	108					
106007100	61	08	06	18	00	N52.640	W157.987	4671	108	50990	-49			
106007101	61	08	06	18	05	N52.619	W157.989	4700	110			981345	36	S11
106007102	61	08	06	18	10	N52.598	W157.991	4700	110	50946	-71			
106007103	61	08	06	18	15	N52.577	W157.993	4652	107			981343	37	S11
106007104*	61	08	06	18	20	N52.556	W157.996	4662	108	50980	-16			
106007105	61	08	06	18	25	N52.534	W157.998	4681	109			981337	35	S11
106007200	61	08	06	18	30	N52.513	W158.000	4662	108	50849	-125			
106007201	61	08	06	18	32	N52.504	W158.001	4604	105					
106007202	61	08	06	18	35	N52.490	W158.001	4662	108			981335	37	S11
106007203	61	08	06	18	40	N52.467	W158.003	4700	110	50764	-186			
106007204	61	08	06	18	45	N52.444	W158.004	4700	110			981332	38	S11
106007205	61	08	06	18	50	N52.421	W158.006	4690	109	50839	-88			
106007206	61	08	06	18	55	N52.398	W158.007	4681	109			981327	37	S11
106007300	61	08	06	19	00	N52.375	W158.008	4690	109	50797	-107			
106007301*	61	08	06	19	05	N52.353	W158.009	4710	110					
106007302	61	08	06	19	10	N52.331	W158.010	4710	110	50611	-271	981322	38	S11
106007303	61	08	06	19	15	N52.308	W158.011	4710	110					
106007304	61	08	06	19	20	N52.286	W158.012	4710	110	50531	-328			
106007305	61	08	06	19	25	N52.264	W158.012	4729	111			981316	38	S11
106007400	61	08	06	19	30	N52.242	W158.013	4729	111	50535	-302			
106007500	61	08	06	19	38	N52.247	W158.038	4729	111					
106007500	61	08	06	19	40	N52.247	W158.038			50528	-307			
106007600	61	08	06	19	47	N52.250	W158.037	4729	111					
106007601	61	08	06	19	50	N52.237	W158.036	4738	112	50538	-292			

LOGICAL NUMBER	DATE YR	MO	DAY	TIME HR	MN	LATITUDE DEGREES	LONGITUDE DEGREES	WATER DEPTH METERS	CORR USED	MAGNET FIELD TOTAL GAMMAS	ANOM	GRAV FIELD OBS MGALS	FAA	GRAV MET #
106007602*	61	08	06	19	55	N52.214	W158.035	4738	112					
106007700	61	08	06	20	00	N52.192	W158.033	4729	111	50609	-199	981318	46	S11
106007701	61	08	06	20	05	N52.169	W158.033	4758	112					
106007702	61	08	06	20	10	N52.146	W158.033	4758	112	50751	-34	981308	40	S11
106007703	61	08	06	20	15	N52.122	W158.033	4758	112					
106007704	61	08	06	20	20	N52.099	W158.033	4758	112	50762	0			
106007705	61	08	06	20	25	N52.076	W158.033	4758	112			981303	41	S11
106007800	61	08	06	20	30	N52.053	W158.033	4758	112	50609	-130			
106007801	61	08	06	20	35	N52.030	W158.030	4758	112					
106007802	61	08	06	20	40	N52.007	W158.027	4738	112	50431	-286	981293	37	S11
106007803*	61	08	06	20	45	N51.983	W158.023	4748	112					
106007804	61	08	06	20	50	N51.960	W158.020	4777	113	50454	-240	981294	42	S11
106007805	61	08	06	20	55	N51.937	W158.017	4786	114					
106007900	61	08	06	21	00	N51.913	W158.013	4786	114	50509	-163	981289	41	S11
106007901	61	08	06	21	05	N51.891	W158.010	4796	114					
106007902	61	08	06	21	10	N51.869	W158.007	4796	114	50494	-157			
106007903	61	08	06	21	15	N51.847	W158.004	4796	114			981275	33	S11
106007904	61	08	06	21	20	N51.826	W158.001	4786	114	50448	-182			
106007905	61	08	06	21	25	N51.804	W157.998	4786	114					
106008000	61	08	06	21	30	N51.782	W157.995	4796	114	50427	-182	981273	37	S11
106008100*	61	08	06	21	35	N51.760	W157.992	4806	115					
106008101	61	08	06	21	40	N51.739	W157.992	4806	115	50397	-191	981276	44	S11
106008102	61	08	06	21	45	N51.717	W157.992	4815	115					
106008103	61	08	06	21	50	N51.696	W157.992	4815	115	50335	-231	981277	48	S11
106008104	61	08	06	21	55	N51.675	W157.992	4806	115					
106008200	61	08	06	22	00	N51.653	W157.992	4806	115	50256	-289			
106008201	61	08	06	22	05	N51.632	W157.993	4815	115			981270	47	S11
106008202	61	08	06	22	10	N51.611	W157.994	4825	116	50218	-305			
106008203	61	08	06	22	15	N51.589	W157.996	4825	116			981260	41	S11
106008204	61	08	06	22	20	N51.568	W157.997	4825	116	50251	-250			
106008205*	61	08	06	22	25	N51.546	W157.999	4825	116					
106008300	61	08	06	22	30	N51.525	W158.000	4825	116	50274	-204	981259	45	S11
106008301	61	08	06	22	35	N51.503	W158.000	4806	115					
106008302	61	08	06	22	40	N51.482	W158.000	4806	115	50289	-168			
106008303	61	08	06	22	45	N51.460	W158.000	4806	115			981253	45	S11
106008304	61	08	06	22	50	N51.438	W158.000	4815	115	50263	-171			
106008305	61	08	06	22	55	N51.417	W158.000	4815	115			981250	46	S11
106008400	61	08	06	23	00	N51.395	W158.000	4834	116	50176	-237			
106008401	61	08	06	23	05	N51.374	W158.002	4854	117					
106008402	61	08	06	23	10	N51.352	W158.003	4863	118	50075	-315	981242	44	S11
106008403*	61	08	06	23	15	N51.331	W158.005	4854	117					
106008404	61	08	06	23	20	N51.309	W158.007	4854	117	49968	-400			
106008405	61	08	06	23	25	N51.288	W158.008	4844	117			981239	46	S11
106008500	61	08	06	23	30	N51.267	W158.010	4844	117	49951	-395			
106008600	61	08	06	23	39	N51.250	W158.017	4834	116					
106008600	61	08	06	23	40	N51.251	W158.016			50071	-266			
106008600	61	08	06	23	50	N51.260	W158.009			50003	-339			
106008700	61	08	06	23	55	N51.265	W158.005	4844	117					
106008800	61	08	07	00	00	N51.242	W158.008	4834	116	50095	-238	981217	28	S11
106008801	61	08	07	00	05	N51.219	W158.007	4825	116					
106008802*	61	08	07	00	10	N51.197	W158.006	4815	115	50454	143			
106008803	61	08	07	00	15	N51.175	W158.004	4815	115			981218	35	S11
106008804	61	08	07	00	20	N51.153	W158.003	4825	116	50578	289			
106008805	61	08	07	00	25	N51.131	W158.001	4825	116			981212	33	S11
106008900	61	08	07	00	30	N51.108	W158.000	4796	114	50452	185			
106008901	61	08	07	00	35	N51.087	W157.999	4806	115					
106008902	61	08	07	00	40	N51.066	W157.999	4815	115	50214	-31	981204	31	S11
106008903	61	08	07	00	45	N51.044	W157.998	4825	116					
106008904	61	08	07	00	50	N51.023	W157.998	4834	116	50053	-170			
106008905	61	08	07	00	55	N51.001	W157.997	4815	115			981200	33	S11
106009000*	61	08	07	01	00	N50.980	W157.997	4873	118	49987	-215			
106009001	61	08	07	01	05	N50.959	W157.996	4863	118			981194	30	S11
106009002	61	08	07	01	10	N50.938	W157.996	4854	117	49933	-248			
106009003	61	08	07	01	15	N50.917	W157.996	4863	118			981195	35	S11
106009004	61	08	07	01	20	N50.896	W157.996	4892	119	49866	-293			
106009005	61	08	07	01	25	N50.874	W157.995	4873	118					
106009100	61	08	07	01	30	N50.853	W157.995	4883	119	49843	-294	981189	35	S11
106009101	61	08	07	01	35	N50.832	W157.994	4623	106					
106009102	61	08	07	01	40	N50.811	W157.994	4758	112	49805	-311	981187	37	S11
106009103	61	08	07	01	45	N50.790	W157.993	4863	118					
106009104*	61	08	07	01	50	N50.769	W157.993	4892	119	49766	-328			
106009105	61	08	07	01	55	N50.748	W157.992	4921	121			981181	36	S11
106009200	61	08	07	02	00	N50.727	W157.992	4931	121	49716	-357			
106009201	61	08	07	02	05	N50.705	W157.991	4931	121					
106009202	61	08	07	02	10	N50.683	W157.991	4931	121	49708	-343	981174	35	S11
106009203	61	08	07	02	15	N50.661	W157.990	4931	121			981174	37	S11
106009204	61	08	07	02	20	N50.639	W157.989	4931	121	49760	-268			
106009205	61	08	07	02	25	N50.617	W157.989	4931	121			981169	36	S11
106009300	61	08	07	02	30	N50.595	W157.988	4931	121	49861	-145			
106009301	61	08	07	02	35	N50.574	W157.988	4931	121			981170	40	S11

LOGICAL NUMBER	DATE YR	MO	DAY	TIME HR	MN	LATITUDE DEGREES	LONGITUDE DEGREES	WATER DEPTH METERS	CORR USED	MAGNET FIELD TOTAL GAMMAS	ANOM	GRAV FIELD OBS MGALS	FAA	GRAV MET #
106009302*	61	08	07	02	40	N50.553	W157.988	4921	121	49986	2			
106009303	61	08	07	02	45	N50.532	W157.987	4911	120					
106009304	61	08	07	02	50	N50.511	W157.987	4921	121	50118	155	981162	38	S11
106009305	61	08	07	02	55	N50.489	W157.987	4921	121					
106009400	61	08	07	03	00	N50.468	W157.987	4921	121	50205	264	981160	40	S11
106009401	61	08	07	03	05	N50.447	W157.986	4921	121					
106009402	61	08	07	03	10	N50.425	W157.984	4921	121	50262	343			
106009403	61	08	07	03	15	N50.403	W157.983	4911	120			981154	40	S11
106009404	61	08	07	03	17	N50.395	W157.983	4863	118					
106009405	61	08	07	03	20	N50.382	W157.982	4902	120	50255	358			
106009406*	61	08	07	03	25	N50.360	W157.981	4931	121			981154	43	S11
106009500	61	08	07	03	30	N50.338	W157.980	4931	121	50167	292			
106009501	61	08	07	03	35	N50.330	W157.983	4931	121					
106009600	61	08	07	03	39	N50.323	W157.985	4931	121					
106009601	61	08	07	03	40	N50.322	W157.985	4931	121	50127	261			
106009602	61	08	07	03	45	N50.314	W157.985	4921	121					
106009700	61	08	07	03	49	N50.308	W157.985	4911	120					
106009701	61	08	07	03	50	N50.304	W157.985	4911	120	50067	211			
106009702	61	08	07	03	55	N50.285	W157.984	4911	120			981148	44	S11
106009800	61	08	07	04	00	N50.265	W157.983	4931	121	49939	102			
106009801*	61	08	07	04	05	N50.254	W157.958	4911	120					
106009802	61	08	07	04	10	N50.242	W157.933	4931	121	50077	243			
106009803	61	08	07	04	15	N50.231	W157.907	4940	121			981129	30	S11
106009804	61	08	07	04	20	N50.219	W157.882	4940	121	50193	362			
106009805	61	08	07	04	25	N50.208	W157.857	4940	121			981124	27	S11
106009900	61	08	07	04	30	N50.197	W157.832	4950	122	50126	298			
106009901	61	08	07	04	35	N50.186	W157.805	4950	122			981123	28	S11
106009902	61	08	07	04	40	N50.176	W157.779	4950	122	49930	103			
106009903	61	08	07	04	45	N50.165	W157.752	4940	121			981123	30	S11
106009904	61	08	07	04	50	N50.154	W157.726	4940	121	49687	-138			
106009905*	61	08	07	04	55	N50.144	W157.700	4931	121					
106010000	61	08	07	05	00	N50.133	W157.673	4931	121	49530	-294	981121	31	S11
106010001	61	08	07	05	05	N50.122	W157.648	4921	121					
106010002	61	08	07	05	08	N50.115	W157.633	4815	115					
106010003	61	08	07	05	10	N50.110	W157.623	4834	116	49501	-320			
106010004	61	08	07	05	15	N50.098	W157.597	4931	121			981116	29	S11
106010005	61	08	07	05	20	N50.087	W157.572	4950	122	49533	-285			
106010006	61	08	07	05	25	N50.075	W157.547	4950	122			981111	26	S11
106010100	61	08	07	05	30	N50.063	W157.522	4950	122	49552	-263			
106010101	61	08	07	05	35	N50.052	W157.496	4960	123			981110	27	S11
106010102*	61	08	07	05	40	N50.041	W157.471	4960	123	49559	-253			
106010103	61	08	07	05	45	N50.029	W157.445	4960	123					
106010104	61	08	07	05	50	N50.018	W157.419	4950	122	49562	-248	981106	26	S11
106010105	61	08	07	05	55	N50.006	W157.394	4950	122					
106010200	61	08	07	06	00	N49.995	W157.368	4940	121	49559	-248	981106	28	S11
106010201	61	08	07	06	05	N49.982	W157.344	4931	121					
106010202	61	08	07	06	10	N49.970	W157.319	4921	121	49574	-229	981105	29	S11
106010203	61	08	07	06	15	N49.957	W157.294	4921	121					
106010204	61	08	07	06	20	N49.945	W157.269	4921	121	49603	-197	981098	24	S11
106010205	61	08	07	06	25	N49.932	W157.245	4911	120					
106010300*	61	08	07	06	30	N49.920	W157.220	4902	120	49633	-163	981099	28	S11
106010301	61	08	07	06	35	N49.909	W157.195	4911	120					
106010302	61	08	07	06	40	N49.898	W157.171	4931	121	49654	-139	981099	30	S11
106010303	61	08	07	06	45	N49.887	W157.146	4931	121					
106010304	61	08	07	06	50	N49.877	W157.121	4940	121	49653	-138	981096	28	S11
106010305	61	08	07	06	55	N49.866	W157.096	4931	121			981095	28	S11
106010400	61	08	07	07	00	N49.855	W157.072	4931	121	49661	-128			
106010401	61	08	07	07	05	N49.842	W157.047	4931	121			981089	25	S11
106010402	61	08	07	07	10	N49.829	W157.023	4940	121	49671	-114			
106010403	61	08	07	07	15	N49.816	W156.998	4950	122			981090	28	S11
106010404*	61	08	07	07	20	N49.803	W156.974	4969	123	49709	-71			
106010405	61	08	07	07	25	N49.790	W156.949	4979	123			981089	29	S11
106010500	61	08	07	07	30	N49.777	W156.925	4979	123	49783	7			
106010501	61	08	07	07	33	N49.769	W156.911	4921	121					
106010502	61	08	07	07	35	N49.764	W156.901	4969	123			981086	28	S11
106010503	61	08	07	07	40	N49.752	W156.878	5008	125	49895	123			
106010504	61	08	07	07	45	N49.740	W156.854	5017	125			981083	28	S11
106010505	61	08	07	07	50	N49.728	W156.831	5017	125	49977	209			
106010506	61	08	07	07	55	N49.716	W156.807	5027	126			981078	25	S11
106010600	61	08	07	08	00	N49.703	W156.783	5027	126	49986	222			
106010601*	61	08	07	08	05	N49.691	W156.758	5027	126			981077	26	S11
106010602	61	08	07	08	10	N49.679	W156.733	5027	126	49931	170			
106010603	61	08	07	08	15	N49.667	W156.707	5027	126			981075	26	S11
106010604	61	08	07	08	20	N49.654	W156.682	5027	126	49860	103			
106010605	61	08	07	08	25	N49.642	W156.657	5027	126			981073	26	S11
106010700	61	08	07	08	30	N49.630	W156.632	5027	126	49805	51			
106010701	61	08	07	08	35	N49.617	W156.607	5027	126			981065	21	S11
106010702	61	08	07	08	40	N49.604	W156.583	5027	126	49735	-15			
106010703	61	08	07	08	45	N49.592	W156.558	5017	125			981061	19	S11
106010704	61	08	07	08	50	N49.579	W156.534	5017	125	49663	-84			

LOGICAL NUMBER	DATE YR	MO	DAY	TIME HR	MN	LATITUDE DEGREES	LONGITUDE DEGREES	WATER DEPTH METERS	CORR USED	MAGNET FIELD TOTAL GAMMAS	ANOM	GRAV FIELD OBS MGALS	FAA	GRAV MET #
106010705*	61	08	07	08	55	N49.566	W156.509	5017	125			981059	19	S11
106010800	61	08	07	09	00	N49.553	W156.485	5008	125	49605	-137			
106010801	61	08	07	09	05	N49.541	W156.462	5008	125					
106010802	61	08	07	09	10	N49.528	W156.438	5017	125	49595	-143	981055	19	S11
106010803	61	08	07	09	15	N49.516	W156.415	5008	125			981054	19	S11
106010804	61	08	07	09	20	N49.503	W156.392	5008	125	49598	-136			
106010805	61	08	07	09	25	N49.491	W156.368	5008	125					
106010900	61	08	07	09	30	N49.478	W156.345	5008	125	49601	-129	981051	19	S11
106010901	61	08	07	09	35	N49.466	W156.321	5008	125					
106010902	61	08	07	09	40	N49.453	W156.296	5008	125	49553	-173	981053	23	S11
106010903*	61	08	07	09	45	N49.441	W156.272	5027	126					
106010904	61	08	07	09	50	N49.428	W156.247	5027	126	49531	-192			
106010905	61	08	07	09	55	N49.416	W156.223	5027	126			981047	20	S11
106011000	61	08	07	10	00	N49.403	W156.198	5017	125	49556	-163			
106011001	61	08	07	10	05	N49.391	W156.174	5008	125					
106011002	61	08	07	10	10	N49.378	W156.149	4998	124	49566	-149	981045	22	S11
106011003	61	08	07	10	15	N49.366	W156.125	4989	124			981045	23	S11
106011004	61	08	07	10	20	N49.353	W156.101	4950	122	49556	-156			
106011005	61	08	07	10	25	N49.341	W156.076	5017	125			981044	24	S11
106011100	61	08	07	10	30	N49.328	W156.052	5008	125	49575	-133			
106011101*	61	08	07	10	35	N49.316	W156.027	5017	125			981044	26	S11
106011102	61	08	07	10	40	N49.304	W156.003	5037	126	49586	-119			
106011103	61	08	07	10	45	N49.292	W155.979	5037	126					
106011104	61	08	07	10	50	N49.279	W155.955	5037	126	49596	-106			
106011105	61	08	07	10	55	N49.267	W155.931	5037	126			981037	24	S11
106011200	61	08	07	11	00	N49.255	W155.907	5037	126	49594	-105			
106011201	61	08	07	11	05	N49.242	W155.881	5027	126			981039	28	S11
106011202	61	08	07	11	10	N49.230	W155.854	5027	126	49588	-108			
106011203	61	08	07	11	15	N49.217	W155.828	5037	126					
106011204	61	08	07	11	20	N49.205	W155.802	5027	126	49583	-110	981038	30	S11
106011205*	61	08	07	11	25	N49.192	W155.776	5027	126					
106011300	61	08	07	11	30	N49.180	W155.750	5017	125	49579	-111			
106011301	61	08	07	11	35	N49.169	W155.728	5008	125			981030	26	S11
106011302	61	08	07	11	40	N49.157	W155.706	5008	125	49571	-116			
106011303	61	08	07	11	45	N49.146	W155.684	5008	125			981025	23	S11
106011304	61	08	07	11	50	N49.134	W155.662	4998	124	49550	-133			
106011305	61	08	07	11	55	N49.123	W155.640	4998	124			981023	23	S11
106011400	61	08	07	12	00	N49.112	W155.618	4998	124	49531	-149			
106011401	61	08	07	12	05	N49.100	W155.596	5008	125			981022	24	S11
106011402	61	08	07	12	10	N49.089	W155.574	5008	125	49533	-144			
106011403*	61	08	07	12	13	N49.082	W155.561	4786	114			981017	21	S11
106011404	61	08	07	12	15	N49.077	W155.552	4796	114					
106011400	61	08	07	12	20	N49.066	W155.531			49547	-127			
106011405	61	08	07	12	25	N49.055	W155.509	4989	124					
106011500	61	08	07	12	30	N49.043	W155.487	4989	124	49575	-95			
106011501	61	08	07	12	35	N49.027	W155.501	4989	124					
106011502	61	08	07	12	40	N49.012	W155.515	4998	124	49527	-122			
106011503	61	08	07	12	45	N48.996	W155.529	5017	125			981026	37	S11
106011504	61	08	07	12	50	N48.980	W155.543	5008	125	49467	-160			
106011505	61	08	07	12	55	N48.964	W155.557	5017	125			981018	32	S11
106011600*	61	08	07	13	00	N48.948	W155.572	5027	126	49434	-171			
106011601	61	08	07	13	05	N48.932	W155.586	5056	127			981009	26	S11
106011602	61	08	07	13	10	N48.917	W155.600	5066	128	49430	-153			
106011603	61	08	07	13	15	N48.901	W155.614	5075	128			981001	21	S11
106011604	61	08	07	13	20	N48.885	W155.628	5075	128	49436	-125			
106011605	61	08	07	13	25	N48.869	W155.642	5075	128					
106011700	61	08	07	13	30	N48.853	W155.657	5085	129	49430	-109	980995	19	S11
106011701	61	08	07	13	35	N48.838	W155.672	5095	129					
106011702	61	08	07	13	40	N48.823	W155.687	5085	129	49427	-91	980992	19	S11
106011703	61	08	07	13	45	N48.807	W155.702	5085	129					
106011704*	61	08	07	13	50	N48.792	W155.717	5085	129	49416	-80	980999	28	S11
106011705	61	08	07	13	55	N48.777	W155.732	5095	129					
106011800	61	08	07	14	00	N48.762	W155.747	4815	115	49389	-85	980998	30	S11
106011802	61	08	07	14	10	N48.729	W155.775			49330	-122			
106011803	61	08	07	14	15	N48.713	W155.789	4154	85			981009	45	S11
106011804	61	08	07	14	20	N48.697	W155.803	4154	85	49311	-119			
106011805	61	08	07	14	25	N48.681	W155.817	4088	82					
106011900	61	08	07	14	30	N48.665	W155.832	3916	76	49326	-82	981021	62	S11
106011901	61	08	07	14	35	N48.649	W155.845	3688	67					
106011902	61	08	07	14	38	N48.639	W155.853	3660	66					
106011903*	61	08	07	14	40	N48.632	W155.858	3716	68	49214	-171			
106011904	61	08	07	14	45	N48.616	W155.872	4193	87			980999	44	S11
106011905	61	08	07	14	50	N48.599	W155.885	4892	119	49143	-220	980994	41	S11
106011906	61	08	07	14	55	N48.583	W155.898	5152	132					
106012000	61	08	07	15	00	N48.567	W155.912	5143	132	49172	-169	980984	33	S11
106012001	61	08	07	15	05	N48.550	W155.926	5133	131					
106012002	61	08	07	15	10	N48.534	W155.940	5133	131	49160	-158	980972	24	S11
106012003	61	08	07	15	15	N48.517	W155.954	5143	132					
106012004	61	08	07	15	20	N48.501	W155.968	4796	114	49083	-213	980966	21	S11
106012005	61	08	07	15	22	N48.495	W155.974	4748	112					

LOGICAL NUMBER	DATE YR	MO	DAY	TIME HR	MN	LATITUDE DEGREES	LONGITUDE DEGREES	WATER DEPTH METERS	CORR USED	MAGNET FIELD TOTAL GAMMAS	ANOM	GRAV FIELD OBS MGALS	FAA	GRAV MET #
106012006*	61	08	07	15	25	N48.485	W155.982	4777	113					
106012100	61	08	07	15	30	N48.468	W155.997	5182	134	48959	-314	980965	23	S11
106012101	61	08	07	15	35	N48.452	W156.012	5172	134					
106012102	61	08	07	15	40	N48.437	W156.027	5162	133	48907	-344			
106012103	61	08	07	15	45	N48.421	W156.042	5162	133					
106012104	61	08	07	15	50	N48.405	W156.057	5172	134	48913	-315	980949	13	S11
106012105	61	08	07	15	55	N48.389	W156.072	5182	134					
106012200	61	08	07	16	00	N48.373	W156.087	5182	134	49020	-186	980946	13	S11
106012201	61	08	07	16	05	N48.357	W156.100	5182	134					
106012202	61	08	07	16	10	N48.341	W156.113	5191	135	49184	0	980948	18	S11
106012203*	61	08	07	16	15	N48.325	W156.126	5201	135					
106012204	61	08	07	16	20	N48.309	W156.139	5201	135	49301	139			
106012205	61	08	07	16	25	N48.293	W156.152	5210	136			980945	19	S11
106012300	61	08	07	16	30	N48.277	W156.165	5210	136	49362	222			
106012301	61	08	07	16	35	N48.262	W156.179	5210	136			980946	23	S11
106012302	61	08	07	16	40	N48.247	W156.194	5210	136	49391	272			
106012303	61	08	07	16	45	N48.232	W156.208	5220	136			980944	23	S11
106012304	61	08	07	16	50	N48.217	W156.223	5220	136	49352	254			
106012305	61	08	07	16	55	N48.202	W156.237	5230	137			980941	23	S11
106012400	61	08	07	17	00	N48.187	W156.252	5230	137	49209	132			
106012401*	61	08	07	17	05	N48.172	W156.266	5230	137			980934	19	S11
106012402	61	08	07	17	10	N48.158	W156.281	5230	137	49027	-29			
106012403	61	08	07	17	15	N48.143	W156.295	5230	137					
106012404	61	08	07	17	20	N48.129	W156.309	5230	137	48906	-129	980935	24	S11
106012405	61	08	07	17	25	N48.114	W156.324	5230	137					
106012500	61	08	07	17	30	N48.100	W156.338	5240	137	48847	-167	980928	19	S11
106012501	61	08	07	17	35	N48.084	W156.354	5240	137					
106012502	61	08	07	17	40	N48.068	W156.369	5240	137	48808	-183			
106012503	61	08	07	17	45	N48.052	W156.385	5240	137			980925	21	S11
106012504	61	08	07	17	50	N48.037	W156.401	5240	137	48779	-190			
106012505*	61	08	07	17	55	N48.021	W156.416	5230	137					
106012600	61	08	07	18	00	N48.005	W156.432	5230	137	48750	-196			
106028107	61	08	12	00	53	N53.994	W159.144	4069	82					
106028108	61	08	12	00	55	N53.986	W159.143	4202	87					
106028109	61	08	12	00	58	N53.974	W159.142	4336	93					
106028200	61	08	12	01	00	N53.967	W159.142	4441	98	51555	49	981379	-47	S11
106028201	61	08	12	01	05	N53.946	W159.139	4527	101					
106028202	61	08	12	01	10	N53.926	W159.136	4815	115	51632	145	981372	-51	S11
106028203	61	08	12	01	15	N53.906	W159.133	4998	124					
106028204	61	08	12	01	20	N53.886	W159.130	5017	125	51615	147			
106028205*	61	08	12	01	25	N53.865	W159.127	5317	141					
106028206	61	08	12	01	30	N53.845	W159.125	5462	149	51490	41	981338	-78	S11
106028300	61	08	12	01	35	N53.825	W159.122	5559	155					
106028301	61	08	12	01	40	N53.809	W159.119			51357	-75			
106028302	61	08	12	01	45	N53.793	W159.116	6192	194					
106028303	61	08	12	01	49	N53.780	W159.114	6094	187					
106028304	61	08	12	01	50	N53.777	W159.114	6114	189	51272	-145	981325	-85	S11
106028305	61	08	12	01	55	N53.761	W159.111	6310	202					
106028400	61	08	12	02	00	N53.745	W159.108			51186	-217	981323	-84	S11
106028401	61	08	12	02	05	N53.733	W159.107	6310	202					
106028402*	61	08	12	02	10	N53.722	W159.106	6241	197	51008	-384	981320	-85	S11
106028403	61	08	12	02	15	N53.710	W159.104	6182	193					
106028404	61	08	12	02	20	N53.698	W159.103	6114	189	50853	-528	981327	-76	S11
106028405	61	08	12	02	25	N53.687	W159.101	6075	186					
106028500	61	08	12	02	30	N53.675	W159.100	6036	184	50859	-511	981333	-68	S11
106028501	61	08	12	02	35	N53.658	W159.097	5860	173					
106028502	61	08	12	02	40	N53.642	W159.094	5763	167	51015	-340			
106028503	61	08	12	02	45	N53.625	W159.092	5656	161			981351	-46	S11
106028504	61	08	12	02	50	N53.608	W159.089	5608	158	51219	-120			
106028505	61	08	12	02	55	N53.592	W159.086	5491	151			981360	-34	S11
106028600*	61	08	12	03	00	N53.575	W159.083	5452	149	51442	118			
106028601	61	08	12	03	05	N53.560	W159.082	5355	143			981365	-26	S11
106028602	61	08	12	03	10	N53.544	W159.081	5452	149	51567	258			
106028603	61	08	12	03	15	N53.529	W159.079	5433	148			981380	-8	S11
106028604	61	08	12	03	20	N53.514	W159.078	5394	146	51555	261			
106028605	61	08	12	03	25	N53.499	W159.076	5336	142			981382	-4	S11
106028700	61	08	12	03	30	N53.483	W159.075	5143	132	51560	280			
106028701	61	08	12	03	35	N53.461	W159.073	5056	127			981388	5	S11
106028702	61	08	12	03	40	N53.439	W159.071	5027	126	51615	356			
106028703	61	08	12	03	45	N53.417	W159.069	4950	122					
106028704*	61	08	12	03	50	N53.394	W159.067	4873	118	51748	511			
106028705	61	08	12	03	55	N53.372	W159.065	4883	119					
106028800	61	08	12	04	00	N53.350	W159.063	4873	118	51474	258	981417	44	S11
106028801	61	08	12	04	05	N53.330	W159.062	4844	117					
106028802	61	08	12	04	10	N53.309	W159.062	4834	116	51176	-20			
106028803	61	08	12	04	15	N53.289	W159.061	4815	115					
106028804	61	08	12	04	20	N53.269	W159.060	4796	114	51039	-138			
106028805	61	08	12	04	25	N53.249	W159.059	4786	114					
106028900	61	08	12	04	30	N53.228	W159.058	4777	113	51015	-142			
106028901	61	08	12	04	35	N53.204	W159.059	4767	113					

LOGICAL NUMBER	DATE YR	MO	DAY	TIME HR	MN	LATITUDE DEGREES	LONGITUDE DEGREES	WATER DEPTH METERS	CORR USED	MAGNET FIELD TOTAL GAMMAS	ANOM	GRAV FIELD OBS MGALS	FAA	GRAV MET #
106028902*	61	08	12	04	40	N53.180	W159.059	4758	112	50957	-176			
106028903	61	08	12	04	45	N53.156	W159.060	4748	112					
106028904	61	08	12	04	50	N53.132	W159.061	4738	112	50936	-173			
106028905	61	08	12	04	55	N53.107	W159.061	4738	112					
106029000	61	08	12	05	00	N53.083	W159.062	4738	112	50927	-157			
106029001	61	08	12	05	05	N53.061	W159.062	4738	112					
106029002	61	08	12	05	10	N53.039	W159.063	4729	111	50945	-117			
106029003	61	08	12	05	15	N53.017	W159.064	4738	112					
106029004	61	08	12	05	20	N52.994	W159.065	4729	111	50953	-87			
106029005	61	08	12	05	25	N52.972	W159.066	4719	111					
106029100*	61	08	12	05	30	N52.950	W159.067	4729	111	50942	-76			
106029101	61	08	12	05	35	N52.927	W159.067	4729	111					
106029102	61	08	12	05	40	N52.904	W159.068	4729	111	50906	-89			
106029103	61	08	12	05	45	N52.881	W159.069	4719	111					
106029104	61	08	12	05	50	N52.858	W159.070	4719	111	50902	-69			
106029105	61	08	12	05	55	N52.835	W159.071	4719	111					
106029200	61	08	12	06	00	N52.812	W159.072	4719	111	50882	-66			
106029201	61	08	12	06	05	N52.790	W159.072	4719	111					
106029202	61	08	12	06	10	N52.768	W159.073	4710	110	50822	-104			
106029203	61	08	12	06	15	N52.747	W159.074	4710	110					
106029204*	61	08	12	06	20	N52.725	W159.075	4710	110	50830	-74			
106029205	61	08	12	06	25	N52.703	W159.076	4710	110					
106029300	61	08	12	06	30	N52.682	W159.077	4710	110	50777	-106			
106029301	61	08	12	06	35	N52.659	W159.079	4710	110			981357	44	S11
106029302	61	08	12	06	40	N52.636	W159.081	4700	110	50691	-168			
106029303	61	08	12	06	45	N52.612	W159.083	4700	110			981354	45	S11
106029304	61	08	12	06	50	N52.589	W159.086	4710	110	50664	-170			
106029305	61	08	12	06	55	N52.566	W159.088	4710	110			981346	41	S11
106029400	61	08	12	07	00	N52.543	W159.090	4710	110	50649	-162			
106029401	61	08	12	07	05	N52.522	W159.092	4710	110					
106029402*	61	08	12	07	10	N52.502	W159.093	4710	110	50660	-130			
106029403	61	08	12	07	15	N52.481	W159.095	4710	110					
106029404	61	08	12	07	20	N52.460	W159.097	4710	110	50664	-104	981326	30	S11
106029405	61	08	12	07	25	N52.439	W159.098	4710	110					
106029500	61	08	12	07	30	N52.418	W159.100	4719	111	50704	-43			
106029501	61	08	12	07	35	N52.394	W159.098	4719	111			981322	32	S11
106029502	61	08	12	07	40	N52.371	W159.096	4719	111	50676	-47			
106029503	61	08	12	07	45	N52.347	W159.094	4719	111					
106029504	61	08	12	07	50	N52.323	W159.092	4710	110	50551	-149	981317	33	S11
106029505	61	08	12	07	55	N52.299	W159.090	4710	110					
106029600*	61	08	12	08	00	N52.275	W159.088	4710	110	50519	-157	981309	30	S11
106029601	61	08	12	08	05	N52.251	W159.087	4719	111					
106029602	61	08	12	08	10	N52.227	W159.086	4719	111	50466	-187			
106029604	61	08	12	08	20	N52.178	W159.084	4652	107	50478	-150			
106029605	61	08	12	08	22	N52.169	W159.083	4642	107					
106029606	61	08	12	08	25	N52.154	W159.083	4710	110					
106029700	61	08	12	08	30	N52.130	W159.082	4719	111	50451	-153			
106029701	61	08	12	08	35	N52.106	W159.080	4729	111					
106029702	61	08	12	08	40	N52.083	W159.078	4729	111	50433	-148			
106029703	61	08	12	08	45	N52.059	W159.076	4738	112					
106029704*	61	08	12	08	50	N52.036	W159.074	4738	112	50352	-206			
106029705	61	08	12	08	55	N52.012	W159.072	4748	112					
106029800	61	08	12	09	00	N51.988	W159.070	4710	110	50410	-124			
106029801	61	08	12	09	05	N51.967	W159.069	4719	111					
106029802	61	08	12	09	10	N51.945	W159.069	4748	112	50426	-87			
106029803	61	08	12	09	15	N51.923	W159.068	4681	109					
106029804	61	08	12	09	20	N51.902	W159.068	4748	112	50374	-117			
106029805	61	08	12	09	25	N51.880	W159.067	4758	112					
106029900	61	08	12	09	30	N51.858	W159.067	4758	112	50326	-143			
106029901	61	08	12	09	35	N51.838	W159.065	4758	112					
106029902*	61	08	12	09	40	N51.817	W159.063	4767	113	50308	-141			
106029903	61	08	12	09	45	N51.797	W159.061	4767	113					
106029904	61	08	12	09	50	N51.776	W159.059	4700	110	50197	-231			
106029905	61	08	12	09	55	N51.756	W159.057	4758	112					
106030000	61	08	12	10	00	N51.735	W159.055	4758	112	50017	-391			
106030001	61	08	12	10	05	N51.715	W159.054	4767	113					
106030002	61	08	12	10	10	N51.696	W159.053	4700	110	49823	-566			
106030003	61	08	12	10	15	N51.676	W159.052	4767	113					
106030004	61	08	12	10	20	N51.656	W159.051	4767	113	49972	-397			
106030005	61	08	12	10	25	N51.636	W159.049	4767	113					
106030100*	61	08	12	10	30	N51.617	W159.048	4777	113	50254	-95			
106030101	61	08	12	10	35	N51.600	W159.047	4777	113					
106030102	61	08	12	10	40	N51.584	W159.046	4777	113	50526	193			
106030103	61	08	12	10	45	N51.567	W159.045	4777	113					
106030104	61	08	12	10	50	N51.551	W159.044	4786	114	50723	407			
106030105	61	08	12	10	55	N51.535	W159.043	4786	114					
106030200	61	08	12	11	00	N51.518	W159.042	4786	114	50680	380			
106030201	61	08	12	11	05	N51.501	W159.040	4786	114					
106030202	61	08	12	11	10	N51.483	W159.039	4786	114	50401	119			
106030203	61	08	12	11	15	N51.465	W159.037	4796	114					

LOGICAL NUMBER	DATE YR	MO	DAY	TIME HR	MN	LATITUDE DEGREES	LONGITUDE DEGREES	WATER DEPTH METERS	CORR USED	MAGNET FIELD TOTAL GAMMAS	ANOM	GRAV FIELD OBS FAA MGALS	GRAV MET #
106030204*	61	08	12	11	20	N51.447	W159.036	4786	114	50240	-24		
106030205	61	08	12	11	25	N51.429	W159.035	4786	114				
106030300	61	08	12	11	30	N51.412	W159.033	4796	114	50126	-121		
106030301	61	08	12	11	35	N51.391	W159.034	4796	114				
106030302	61	08	12	11	40	N51.370	W159.034	4796	114	50043	-182		
106030303	61	08	12	11	45	N51.349	W159.035	4806	115				
106030304	61	08	12	11	50	N51.328	W159.036	4834	116	49984	-219		
106030305	61	08	12	11	55	N51.307	W159.036	4834	116				
106030400	61	08	12	12	00	N51.287	W159.037	4834	116	49967	-215		
106030401	61	08	12	12	05	N51.268	W159.035	4844	117				
106030402*	61	08	12	12	10	N51.249	W159.034	4844	117	49900	-263		
106030403	61	08	12	12	15	N51.231	W159.032	4844	117				
106030404	61	08	12	12	20	N51.212	W159.031	4844	117	49804	-341		
106030405	61	08	12	12	25	N51.194	W159.030	4844	117				
106030500	61	08	12	12	30	N51.175	W159.028	4834	116	49659	-467		
106030501	61	08	12	12	35	N51.156	W159.027	4854	117				
106030502	61	08	12	12	40	N51.138	W159.025	4854	117	49586	-521		
106030503	61	08	12	12	45	N51.119	W159.023	4854	117				
106030504	61	08	12	12	48	N51.108	W159.022	4796	114				
106030505	61	08	12	12	50	N51.101	W159.022	4796	114	49840	-249		
106030506*	61	08	12	12	55	N51.082	W159.020	4844	117				
106030600	61	08	12	13	00	N51.063	W159.018	4854	117	50278	208		
106030601	61	08	12	13	05	N51.044	W159.017	4873	118				
106030602	61	08	12	13	10	N51.026	W159.017	4873	118	50514	463		
106030603	61	08	12	13	15	N51.007	W159.016	4873	118				
106030604	61	08	12	13	20	N50.988	W159.015	4892	119	50311	279		
106030605	61	08	12	13	25	N50.969	W159.014	4902	120				
106030700	61	08	12	13	30	N50.950	W159.013	4902	120	50069	56		
106030701	61	08	12	13	35	N50.930	W159.012	4883	119				
106030702	61	08	12	13	40	N50.909	W159.011	4892	119	49949	-43		
106030703*	61	08	12	13	43	N50.897	W159.010	4873	118				
106030704	61	08	12	13	45	N50.889	W159.010	4892	119				
106030705	61	08	12	13	50	N50.869	W159.009	4911	120	49857	-115		
106030706	61	08	12	13	55	N50.849	W159.008	4911	120				
106030800	61	08	12	14	00	N50.828	W159.007	4911	120	49781	-170		
106030801	61	08	12	14	05	N50.808	W159.005	4911	120				
106030802	61	08	12	14	10	N50.788	W159.004	4911	120	49704	-226		
106030900	61	08	12	14	14	N50.772	W159.003	4834	116				
106030901	61	08	12	14	15	N50.769	W158.998	4873	118				
106030902	61	08	12	14	20	N50.756	W158.971	4902	120	49694	-225		
106030903*	61	08	12	14	25	N50.743	W158.945	4911	120				
106031000	61	08	12	14	30	N50.730	W158.918	4911	120	49715	-200		
106031001	61	08	12	14	35	N50.722	W158.888	4902	120				
106031002	61	08	12	14	36	N50.720	W158.882	4902	120				
106031003	61	08	12	14	40	N50.713	W158.858	4921	121	49734	-182		
106031100	61	08	12	14	45	N50.705	W158.828	4931	121				
106031101	61	08	12	14	50	N50.693	W158.799	4931	121	49738	-178		
106031102	61	08	12	14	55	N50.681	W158.771	4921	121				
106031200	61	08	12	15	00	N50.668	W158.742	4931	121	49723	-190		
106031201	61	08	12	15	05	N50.657	W158.719	4950	122				
106031202*	61	08	12	15	10	N50.646	W158.697	4950	122	49712	-197		
106031203	61	08	12	15	15	N50.635	W158.675	4950	122				
106031204	61	08	12	15	20	N50.624	W158.653	4950	122	49721	-184		
106031205	61	08	12	15	25	N50.613	W158.631	4950	122				
106031300	61	08	12	15	30	N50.602	W158.608	4950	122	49730	-172		
106031301	61	08	12	15	35	N50.590	W158.587	4950	122				
106031302	61	08	12	15	40	N50.578	W158.566	4940	121	49729	-167		
106031303	61	08	12	15	45	N50.566	W158.545	4921	121				
106031304	61	08	12	15	50	N50.554	W158.524	4911	120	49732	-159		
106031305	61	08	12	15	55	N50.542	W158.503	4911	120				
106031400*	61	08	12	16	00	N50.530	W158.482	4892	119	49752	-134		
106031401	61	08	12	16	05	N50.518	W158.459	4911	120				
106031402	61	08	12	16	10	N50.506	W158.437	4931	121	49767	-115		
106031403	61	08	12	16	15	N50.494	W158.415	4931	121				
106031404	61	08	12	16	20	N50.482	W158.393	4940	121	49790	-87		
106031405	61	08	12	16	25	N50.470	W158.371	4931	121				
106031500	61	08	12	16	30	N50.458	W158.348	4931	121	49791	-81		
106031500	61	08	12	16	40	N50.445	W158.324			49780	-90		
106031500	61	08	12	16	50	N50.432	W158.299			49786	-81		
106031500	61	08	12	17	00	N50.419	W158.275			49792	-73		
106031500*	61	08	12	17	10	N50.406	W158.250			49800	-62		
106031500	61	08	12	17	20	N50.393	W158.226			49812	-48		
106031500	61	08	12	17	30	N50.380	W158.201			49832	-26		
106031500	61	08	12	17	40	N50.367	W158.177			49867	12		
106031500	61	08	12	17	50	N50.354	W158.152			49915.	62		
106031500	61	08	12	18	00	N50.341	W158.128			49948	98		
106031500	61	08	12	18	10	N50.328	W158.103			49974	126		
106031500	61	08	12	18	20	N50.314	W158.079			49954	109		
106031500	61	08	12	18	30	N50.301	W158.054			49923	80		
106031600	61	08	12	18	40	N50.288	W158.030	4902	120	49882	42		

LOGICAL NUMBER	DATE YR	MO	DAY	TIME HR	MN	LATITUDE DEGREES	LONGITUDE DEGREES	WATER DEPTH METERS	CORR USED	MAGNET FIELD TOTAL GAMMAS	MAGNET FIELD ANOM GAMMAS	GRAV FIELD OBS MGALS	GRAV FIELD FAA MGALS	GRAV MET #
106031601*	61	08	12	18	45	N50.270	W158.030	4931	121					
106031602	61	08	12	18	50	N50.252	W158.030	4931	121	49844	22	981151	52	S11
106031603	61	08	12	18	55	N50.235	W158.030	4931	121					
106031700	61	08	12	19	00	N50.217	W158.030	4940	121	49775	-28	981151	55	S11
106031701	61	08	12	19	05	N50.199	W158.029	4931	121					
106031702	61	08	12	19	10	N50.182	W158.028	4911	120	49724	-62	981146	53	S11
106031703	61	08	12	19	15	N50.164	W158.027	4931	121					
106031704	61	08	12	19	20	N50.147	W158.026	4950	122	49669	-99	981143	53	S11
106031705	61	08	12	19	25	N50.129	W158.024	4950	122					
106031800	61	08	12	19	30	N50.112	W158.023	4950	122	49629	-121			
106031801*	61	08	12	19	35	N50.102	W158.018	4950	122					
106031802	61	08	12	19	40	N50.093	W158.013	4950	122	49618	-124			
106031900	61	08	12	19	45	N50.083	W158.008	4950	122					
106031901	61	08	12	19	50	N50.076	W158.003	4940	121	49631	-104			
106031902	61	08	12	19	55	N50.068	W157.998	4940	121					
106032000	61	08	12	20	00	N50.060	W157.993	4940	121	49624	-105			
106032001	61	08	12	20	05	N50.045	W157.994	4940	121			981120	37	S11
106032002	61	08	12	20	10	N50.031	W157.994	4950	122	49603	-110			
106032003	61	08	12	20	15	N50.016	W157.994	4950	122					
106032004	61	08	12	20	20	N50.001	W157.994	4950	122	49596	-102	981111	32	S11
106032005*	61	08	12	20	25	N49.986	W157.995	4950	122					
106032100	61	08	12	20	30	N49.972	W157.995	4950	122	49586	-97			
106032101	61	08	12	20	35	N49.956	W157.995	4940	121					
106032102	61	08	12	20	40	N49.941	W157.996	4931	121	49563	-103	981108	35	S11
106032103	61	08	12	20	45	N49.925	W157.996	4911	120					
106032104	61	08	12	20	50	N49.909	W157.996	4911	120	49531	-119	981103	33	S11
106032105	61	08	12	20	55	N49.894	W157.996	4911	120					
106032200	61	08	12	21	00	N49.878	W157.997	4921	121	49519	-114	981102	34	S11
106032201	61	08	12	21	05	N49.863	W157.996	4873	118					
106032202	61	08	12	21	10	N49.847	W157.996	4145	85	49478	-139			
106032203*	61	08	12	21	15	N49.832	W157.995	4107	83			981113	49	S11
106032204	61	08	12	21	20	N49.816	W157.994	4107	83	49457	-145			
106032205	61	08	12	21	23	N49.807	W157.994	4088	82					
106032300	61	08	12	21	30	N49.785	W157.993	4863	118	49423	-163	981102	43	S11
106032301	61	08	12	21	35	N49.767	W157.992	4863	118					
106032302	61	08	12	21	40	N49.750	W157.991	4911	120	49394	-174			
106032303	61	08	12	21	45	N49.732	W157.989	4931	121					
106032304	61	08	12	21	50	N49.715	W157.988	4911	120	49353	-197			
106032305	61	08	12	21	55	N49.697	W157.986	4911	120					
106032400	61	08	12	22	00	N49.680	W157.985	4921	121	49301	-231			
106032401*	61	08	12	22	05	N49.661	W157.984	4931	121					
106032402	61	08	12	22	10	N49.642	W157.982	4950	122	49276	-237			
106032403	61	08	12	22	15	N49.623	W157.981	4960	123					
106032404	61	08	12	22	20	N49.604	W157.979	4979	123	49249	-245	981079	36	S11
106032405	61	08	12	22	25	N49.586	W157.978	4989	124					
106032500	61	08	12	22	30	N49.567	W157.977	4998	124	49203	-272	981070	30	S11
106032501	61	08	12	22	35	N49.548	W157.976	5008	125					
106032502	61	08	12	22	40	N49.529	W157.974	4989	124	49167	-289	981069	32	S11
106032503	61	08	12	22	45	N49.511	W157.973	4998	124					
106032504	61	08	12	22	50	N49.492	W157.972	5008	125	49175	-262			
106032505*	61	08	12	22	55	N49.474	W157.971	5008	125			981059	27	S11
106032600	61	08	12	23	00	N49.455	W157.970	5017	125	49213	-205			
106032601	61	08	12	23	05	N49.436	W157.969	5008	125			981057	29	S11
106032602	61	08	12	23	10	N49.417	W157.968	4989	124	49254	-144			
106032603	61	08	12	23	15	N49.398	W157.967	4989	124			981059	34	S11
106032604	61	08	12	23	20	N49.379	W157.967	4575	104	49248	-130			
106032605	61	08	12	23	25	N49.361	W157.966	3878	74			981069	47	S11
106032606	61	08	12	23	27	N49.353	W157.965	3821	72					
106032700	61	08	12	23	30	N49.342	W157.965	3859	73	49094	-265			
106032800	61	08	12	23	35	N49.328	W157.963	3926	76					
106032900*	61	08	12	23	40	N49.322	W157.962	4030	80	49034	-316			
106032901	61	08	12	23	45	N49.309	W157.961	4202	87					
106033000	61	08	12	23	50	N49.297	W157.960	4546	102	49012	-325			
106033001	61	08	12	23	55	N49.277	W157.957	4767	113					
106033100	61	08	13	00	00	N49.258	W157.955	5037	126	49063	-254			
106033101	61	08	13	00	10	N49.214	W157.936	5066	128	49140	-158			
106033102	61	08	13	00	15	N49.192	W157.927	5075	128			981042	35	S11
106033103	61	08	13	00	20	N49.169	W157.917	5075	128	49163	-115			
106033104	61	08	13	00	25	N49.147	W157.908	5075	128					
106033200	61	08	13	00	30	N49.125	W157.898	5104	130	49173	-85			
106033201*	61	08	13	00	35	N49.106	W157.898	5133	131					
106033202	61	08	13	00	40	N49.087	W157.897	5133	131	49185	-53	981031	34	S11
106033203	61	08	13	00	45	N49.067	W157.897	5133	131					
106033204	61	08	13	00	50	N49.048	W157.896	5133	131	49191	-27			
106033205	61	08	13	00	55	N49.029	W157.896	5133	131					
106033300	61	08	13	01	00	N49.010	W157.895	5133	131	49164	-34	981029	39	S11
106033301	61	08	13	01	05	N48.990	W157.895	5085	129					
106033302	61	08	13	01	08	N48.978	W157.895	4786	114					
106033303	61	08	13	01	10	N48.970	W157.894	4883	119	49131	-46	981032	45	S11
106033304	61	08	13	01	15	N48.950	W157.894	4815	115					

LOGICAL NUMBER	DATE YR	MO	DAY	TIME HR	MN	LATITUDE DEGREES	LONGITUDE DEGREES	WATER DEPTH METERS	CORR USED	MAGNET FIELD TOTAL GAMMAS	ANOM	GRAV FIELD OBS MGALS	FAA	GRAV MET #
106033305*	61	08	13	01	20	N48.930	W157.894	4969	123	49100	-56	981023	40	S11
106033306	61	08	13	01	25	N48.910	W157.894	5143	132					
106033400	61	08	13	01	30	N48.890	W157.893	5143	132	49067	-69	981016	36	S11
106033401	61	08	13	01	35	N48.870	W157.894	5152	132					
106033402	61	08	13	01	40	N48.851	W157.896	5162	133	49004	-110			
106033403	61	08	13	01	45	N48.831	W157.897	5162	133			981008	34	S11
106033404	61	08	13	01	50	N48.811	W157.898	5162	133	48916	-177			
106033405	61	08	13	01	55	N48.791	W157.899	5162	133					
106033500	61	08	13	02	00	N48.772	W157.900	5162	133	48867	-205	980999	30	S11
106033501	61	08	13	02	05	N48.752	W157.901	5162	133					
106033502*	61	08	13	02	10	N48.733	W157.902	5162	133	48875	-176	980995	30	S11
106033503	61	08	13	02	15	N48.714	W157.903	5162	133					
106033504	61	08	13	02	20	N48.695	W157.904	5162	133	48891	-140			
106033505	61	08	13	02	25	N48.676	W157.906	5162	133			980991	31	S11
106033600	61	08	13	02	30	N48.657	W157.907	5162	133	48905	-105			
106033601	61	08	13	02	35	N48.638	W157.911	5133	131			980985	28	S11
106033602	61	08	13	02	40	N48.620	W157.915			48962	-27			
106033603	61	08	13	02	45	N48.602	W157.919	4107	83					
106033604	61	08	13	02	50	N48.583	W157.923	3916	76	48833	-135	981002	50	S11
106033605	61	08	13	02	53	N48.572	W157.926	4173	86					
106033606*	61	08	13	02	55	N48.565	W157.927	4107	83					
106033607	61	08	13	02	57	N48.558	W157.929	4059	81					
106033700	61	08	13	03	00	N48.547	W157.932			48745	-203	980996	47	S11
106033701	61	08	13	03	05	N48.529	W157.935	4614	106					
106033702	61	08	13	03	10	N48.511	W157.939	4950	122	48818	-109	980984	38	S11
106033703	61	08	13	03	15	N48.493	W157.942	4662	108					
106033704	61	08	13	03	20	N48.476	W157.946			48781	-127	980969	27	S11
106033705	61	08	13	03	23	N48.465	W157.948	4902	120					
106033706	61	08	13	03	25	N48.458	W157.950	4931	121					
106033800	61	08	13	03	30	N48.440	W157.953	5182	134	48709	-178			
106033801*	61	08	13	03	35	N48.433	W157.955	5182	134					
106033900	61	08	13	03	37	N48.430	W157.955	5182	134					
106033901	61	08	13	03	40	N48.426	W157.957	5182	134	48705	-174			
106033902	61	08	13	03	45	N48.418	W157.959	5182	134					
106034000	61	08	13	03	46	N48.417	W157.960	5182	134					
106034001	61	08	13	03	50	N48.402	W157.962	5182	134	48699	-167			
106034002	61	08	13	03	55	N48.383	W157.965	5182	134			980937	3	S11
106034100	61	08	13	04	00	N48.365	W157.968	5182	134	48675	-170			
106034101	61	08	13	04	05	N48.347	W157.973	5182	134			980933	2	S11
106034102	61	08	13	04	10	N48.329	W157.978	5191	135	48639	-185			
106034103*	61	08	13	04	15	N48.311	W157.982	5191	135					
106034104	61	08	13	04	20	N48.293	W157.987	5191	135	48592	-211	980928	0	S11
106034105	61	08	13	04	25	N48.275	W157.992	5191	135					
106034200	61	08	13	04	30	N48.257	W157.997	5182	134	48565	-217	980934	11	S11
106034201	61	08	13	04	35	N48.237	W157.997	5191	135					
106034202	61	08	13	04	40	N48.217	W157.998	4690	109	48560	-201			
106034203	61	08	13	04	45	N48.197	W157.998	4384	95			980958	41	S11
106034204	61	08	13	04	50	N48.178	W157.999	3926	76	48563	-177			
106034205	61	08	13	04	55	N48.158	W157.999	3859	73			980968	54	S11
106034300	61	08	13	05	00	N48.138	W158.000	3764	70	48567	-152			
106034301*	61	08	13	05	05	N48.120	W158.001	3992	79			980957	47	S11
106034302	61	08	13	05	10	N48.101	W158.002	4979	123	48470	-229			
106034303	61	08	13	05	15	N48.082	W158.002	5172	134			980936	29	S11
106034304	61	08	13	05	20	N48.064	W158.003	5182	134	48447	-232			
106034305	61	08	13	05	25	N48.045	W158.004	5191	135			980919	15	S11
106034400	61	08	13	05	30	N48.027	W158.005	5201	135	48442	-217			
106034401	61	08	13	05	35	N48.007	W158.006	5201	135					
108011205	61	09	28	08	25	N51.090	W165.995	5008	125					
108011300	61	09	28	08	30	N51.098	W165.967	4989	124	48816	-257			
108011301	61	09	28	08	35	N51.106	W165.938	4998	124					
108011302*	61	09	28	08	40	N51.114	W165.910	4979	123	48776	-313			
108011303	61	09	28	08	45	N51.122	W165.882	4940	121					
108011304	61	09	28	08	50	N51.129	W165.853	4950	122	48751	-353			
108011305	61	09	28	08	55	N51.137	W165.825	4979	123					
108011400	61	09	28	09	00	N51.145	W165.797	4969	123	48765	-354			
108011401	61	09	28	09	05	N51.152	W165.769	4969	123					
108011402	61	09	28	09	10	N51.159	W165.741	4940	121	48784	-350			
108011403	61	09	28	09	15	N51.167	W165.712	4931	121					
108011404	61	09	28	09	20	N51.174	W165.684	4902	120	48809	-340			
108011405	61	09	28	09	25	N51.181	W165.656	4911	120					
108011500*	61	09	28	09	30	N51.188	W165.628	4911	120	48849	-315			
108011501	61	09	28	09	35	N51.196	W165.600	4911	120					
108011502	61	09	28	09	40	N51.203	W165.571	4902	120	48907	-272			
108011503	61	09	28	09	45	N51.211	W165.542	4892	119					
108011504	61	09	28	09	50	N51.218	W165.514	4883	119	48974	-220			
108011505	61	09	28	09	55	N51.226	W165.485	4892	119					
108011600	61	09	28	10	00	N51.233	W165.457	4883	119	49039	-171			
108011601	61	09	28	10	05	N51.241	W165.428	4911	120					
108011602	61	09	28	10	10	N51.248	W165.399	4911	120	49103	-122			
108011603	61	09	28	10	15	N51.256	W165.370	4911	120					

LOGICAL NUMBER	DATE YR	MO	DAY	TIME HR	MN	LATITUDE DEGREES	LONGITUDE DEGREES	WATER DEPTH METERS	CORR USED	MAGNET FIELD TOTAL GAMMAS	ANOM	GRAV FIELD OBS FAA MGALS	GRAV MET #
108011604*	61	09	28	10	20	N51.263	W165.341	4892	119	49158	-82		
108011605	61	09	28	10	25	N51.271	W165.312	4854	117				
108011700	61	09	28	10	30	N51.278	W165.283	4873	118	49163	-93		
108011701	61	09	28	10	35	N51.286	W165.255	4873	118				
108011702	61	09	28	10	40	N51.294	W165.227	4873	118	49144	-128		
108011703	61	09	28	10	45	N51.302	W165.199	4854	117				
108011704	61	09	28	10	50	N51.311	W165.171	4834	116	49112	-176		
108011705	61	09	28	10	55	N51.319	W165.143	4825	116				
108011800	61	09	28	11	00	N51.327	W165.115	4806	115	49093	-211		
108011801	61	09	28	11	05	N51.334	W165.087	4758	112				
108011802*	61	09	28	11	10	N51.342	W165.060	4681	109	49110	-209		
108011803	61	09	28	11	11	N51.344	W165.054	4681	109				
108011804	61	09	28	11	15	N51.350	W165.032	4719	111				
108011805	61	09	28	11	20	N51.358	W165.005	4758	112	49180	-155		
108011806	61	09	28	11	25	N51.366	W164.977	4758	112				
108011900	61	09	28	11	30	N51.373	W164.950	4796	114	49265	-85		
108011901	61	09	28	11	35	N51.380	W164.921	4873	118				
108011902	61	09	28	11	40	N51.387	W164.893	4979	123	49355	-10		
108011903	61	09	28	11	45	N51.393	W164.864	4892	119				
108011904	61	09	28	11	50	N51.400	W164.836	4892	119	49424	45		
108011905*	61	09	28	11	55	N51.407	W164.807	4931	121				
108012000	61	09	28	12	00	N51.413	W164.778	4854	117	49464	70		
108012001	61	09	28	12	05	N51.421	W164.749	4796	114				
108012002	61	09	28	12	10	N51.428	W164.719	4796	114				
108012003	61	09	28	12	15	N51.436	W164.690	4825	116				
108012004	61	09	28	12	20	N51.443	W164.661	4825	116	49532	107		
108012005	61	09	28	12	25	N51.451	W164.631	4815	115				
108012100	61	09	28	12	30	N51.458	W164.602	4834	116	49601	160		
108012101	61	09	28	12	35	N51.465	W164.573	4834	116				
108012102	61	09	28	12	40	N51.472	W164.544	4786	114	49635	179		
108012103*	61	09	28	12	45	N51.479	W164.515	4815	115				
108012104	61	09	28	12	50	N51.486	W164.486	4815	115	49550	79		
108012105	61	09	28	12	55	N51.493	W164.457	4834	116				
108012200	61	09	28	13	00	N51.500	W164.428	4844	117	49383	-103		
108012201	61	09	28	13	05	N51.506	W164.398	4844	117				
108012202	61	09	28	13	10	N51.513	W164.368	4844	117	49214	-287		
108012203	61	09	28	13	15	N51.519	W164.338	4825	116				
108012204	61	09	28	13	20	N51.526	W164.308	4815	115	49114	-402		
108012205	61	09	28	13	25	N51.532	W164.278	4815	115				
108012300	61	09	28	13	30	N51.538	W164.248	4834	116	49081	-449		
108012301*	61	09	28	13	35	N51.546	W164.218	4834	116				
108012302	61	09	28	13	40	N51.553	W164.188	4844	117	49068	-478		
108012303	61	09	28	13	45	N51.560	W164.157	4834	116				
108012304	61	09	28	13	50	N51.567	W164.127	4834	116	49070	-492		
108012305	61	09	28	13	55	N51.574	W164.097	4834	116				
108012400	61	09	28	14	00	N51.582	W164.067	4834	116	49115	-463		
108012401	61	09	28	14	05	N51.588	W164.036	4834	116				
108012402	61	09	28	14	10	N51.594	W164.006	4834	116	49206	-387		
108012403	61	09	28	14	15	N51.601	W163.975	4834	116				
108012404	61	09	28	14	20	N51.607	W163.944	4834	116	49290	-318		
108012405*	61	09	28	14	25	N51.614	W163.914	4825	116				
108012500	61	09	28	14	30	N51.620	W163.883	4825	116	49342	-281		
108012501	61	09	28	14	35	N51.627	W163.852	4825	116				
108012502	61	09	28	14	40	N51.635	W163.822	4825	116	49375	-264		
108012503	61	09	28	14	45	N51.642	W163.791	4815	115				
108012504	61	09	28	14	50	N51.650	W163.760	4815	115	49408	-248		
108012505	61	09	28	14	55	N51.657	W163.729	4806	115				
108012600	61	09	28	15	00	N51.665	W163.698	4796	114	49452	-220		
108012601	61	09	28	15	05	N51.671	W163.668	4796	114				
108012602	61	09	28	15	10	N51.677	W163.638	4786	114	49484	-202		
108012603*	61	09	28	15	15	N51.683	W163.607	4796	114				
108012604	61	09	28	15	20	N51.689	W163.577	4796	114	49499	-202		
108012605	61	09	28	15	25	N51.696	W163.547	4806	115				
108012700	61	09	28	15	30	N51.702	W163.517	4806	115	49510	-206		
108012701	61	09	28	15	35	N51.709	W163.487	4815	115				
108012702	61	09	28	15	40	N51.717	W163.457	4815	115	49560	-173		
108012703	61	09	28	15	45	N51.724	W163.427	4815	115				
108012704	61	09	28	15	50	N51.732	W163.398	4815	115	49673	-76		
108012705	61	09	28	15	55	N51.739	W163.368	4815	115				
108012800	61	09	28	16	00	N51.747	W163.338	4815	115	49738	-27		
108012801*	61	09	28	16	05	N51.754	W163.309	4815	115				
108012802	61	09	28	16	10	N51.762	W163.280	4815	115	49767	-14		
108012803	61	09	28	16	15	N51.769	W163.251	4815	115				
108012804	61	09	28	16	20	N51.777	W163.222	4815	115	49861	64		
108012805	61	09	28	16	25	N51.784	W163.192	4825	116				
108012900	61	09	28	16	30	N51.792	W163.163	4825	116	50024	211		
108012901	61	09	28	16	35	N51.800	W163.134	4815	115				
108012902	61	09	28	16	40	N51.808	W163.104	4806	115	50106	276		
108013000	61	09	28	16	45	N51.817	W163.075	4806	115				
108013200	61	09	28	17	40	N51.813	W163.020	4796	114				

LOGICAL NUMBER	DATE YR	MO	DAY	TIME HR	MN	LATITUDE DEGREES	LONGITUDE DEGREES	WATER DEPTH METERS	CORR USED	MAGNET FIELD TOTAL GAMMAS	ANOM	GRAV FIELD OBS MGALS	FAA	GRAV MET #
108013201*	61	09	28	17	45	N51.816	W163.009	4796	114					
108013202	61	09	28	17	50	N51.819	W162.998	4796	114					
108013203	61	09	28	17	55	N51.822	W162.987	4796	114					
108013300	61	09	28	18	00	N51.825	W162.977	4796	114					
108013301	61	09	28	18	05	N51.827	W162.966	4796	114					
108013302	61	09	28	18	10	N51.830	W162.956	4796	114					
108013303	61	09	28	18	15	N51.832	W162.945	4796	114					
108013304	61	09	28	18	20	N51.835	W162.934	4796	114					
108013305	61	09	28	18	25	N51.837	W162.924	4796	114					
108013400	61	09	28	18	30	N51.840	W162.913	4796	114					
108013401*	61	09	28	18	35	N51.843	W162.901	4786	114					
108013402	61	09	28	18	40	N51.847	W162.888	4777	113					
108013500	61	09	28	18	42	N51.848	W162.883	4777	113					
108013501	61	09	28	18	45	N51.853	W162.867	4767	113					
108013502	61	09	28	18	50	N51.862	W162.840	4767	113	50347	452			
108013503	61	09	28	18	55	N51.870	W162.812	4748	112					
108013600	61	09	28	19	00	N51.878	W162.785	4758	112	50277	366			
108013601	61	09	28	19	05	N51.886	W162.755	4738	112					
108013602	61	09	28	19	10	N51.893	W162.724	4719	111	50153	225			
108013603	61	09	28	19	15	N51.900	W162.694	4719	111					
108013604*	61	09	28	19	20	N51.907	W162.664	4719	111	50004	60			
108013605	61	09	28	19	25	N51.914	W162.634	4719	111					
108013700	61	09	28	19	30	N51.922	W162.603	4719	111	49855	-105			
108013701	61	09	28	19	35	N51.929	W162.573	4729	111					
108013702	61	09	28	19	40	N51.936	W162.543	4729	111	49688	-288			
108013703	61	09	28	19	45	N51.942	W162.513	4729	111					
108013704	61	09	28	19	50	N51.949	W162.483	4729	111	49494	-497			
108013705	61	09	28	19	55	N51.956	W162.453	4729	111					
108013800	61	09	28	20	00	N51.963	W162.423	4719	111	49343	-664			
108013801	61	09	28	20	05	N51.972	W162.395	4690	109					
108013802*	61	09	28	20	10	N51.980	W162.367	4681	109	49294	-730			
108013900	61	09	28	20	15	N51.988	W162.338	4690	109					
108013901	61	09	28	20	20	N52.005	W162.326	4700	110	49398	-645			
108013902	61	09	28	20	25	N52.022	W162.314	4690	109					
108014000	61	09	28	20	30	N52.038	W162.302	4662	108	49598	-466			
108014001	61	09	28	20	35	N52.057	W162.293	4681	109					
108014002	61	09	28	20	40	N52.075	W162.284	4719	111	49822	-264			
108014003	61	09	28	20	45	N52.093	W162.275	4729	111					
108014004	61	09	28	20	50	N52.112	W162.266	4719	111	49964	-143			
108014005	61	09	28	20	55	N52.130	W162.257	4729	111					
108014100*	61	09	28	21	00	N52.148	W162.248	4738	112	49968	-161			
108014101	61	09	28	21	05	N52.166	W162.237	4748	112					
108014102	61	09	28	21	10	N52.184	W162.227	4748	112	49939	-212	981325	54	S11
108014103	61	09	28	21	15	N52.202	W162.216	4758	112					
108014104	61	09	28	21	20	N52.221	W162.205	4700	110	49937	-236	981330	55	S11
108014105	61	09	28	21	25	N52.239	W162.194	4719	111					
108014200	61	09	28	21	30	N52.257	W162.183	4729	111	49921	-274			
108014201	61	09	28	21	35	N52.277	W162.172	4748	112			981335	55	S11
108014202	61	09	28	21	40	N52.297	W162.161	4767	113	49931	-288			
108014203	61	09	28	21	45	N52.317	W162.150	4767	113					
108014204*	61	09	28	21	50	N52.338	W162.139	4719	111	50037	-206	981345	60	S11
108014205	61	09	28	21	55	N52.358	W162.128	4069	82					
108014300	61	09	28	22	00	N52.378	W162.117	3764	70	50197	-70	981354	66	S11
108014301	61	09	28	22	05	N52.397	W162.108	4470	99					
108014302	61	09	28	22	10	N52.416	W162.099	4719	111	50201	-88	981345	53	S11
108014303	61	09	28	22	15	N52.434	W162.091	4758	112					
108014304	61	09	28	22	20	N52.453	W162.082	4777	113	50149	-162			
108014305	61	09	28	22	25	N52.471	W162.074	4777	113			981339	43	S11
108014400	61	09	28	22	30	N52.490	W162.065	4796	114	50145	-187			
108014600	61	09	28	23	05	N52.513	W162.057	4806	115					
108014601*	61	09	28	23	10	N52.521	W162.053	4806	115					
108014602	61	09	28	23	15	N52.529	W162.049	4815	115					
108014603	61	09	28	23	20	N52.536	W162.045	4815	115					
108014604	61	09	28	23	25	N52.544	W162.041	4815	115					
108014700	61	09	28	23	30	N52.552	W162.037	4815	115	50153	-215			
108014701	61	09	28	23	35	N52.558	W162.033	4825	116			981342	38	S11
108014702	61	09	28	23	40	N52.565	W162.029	4834	116					
108014703	61	09	28	23	45	N52.572	W162.025	4844	117					
108014704	61	09	28	23	50	N52.578	W162.021	4854	117					
108014705	61	09	28	23	55	N52.585	W162.017	4854	117			981344	38	S11
108014800*	61	09	29	00	00	N52.592	W162.013	4719	111	50251	-141			
108014900	61	09	29	00	05	N52.605	W162.003	4508	101					
108014901	61	09	29	00	10	N52.623	W161.992	4374	95	50283	-128			
108014902	61	09	29	00	15	N52.641	W161.980	4796	114			981344	33	S11
108014903	61	09	29	00	20	N52.659	W161.968	4834	116	50340	-93			
108014904	61	09	29	00	25	N52.677	W161.957	4854	117					
108015000	61	09	29	00	30	N52.695	W161.945	4873	118	50327	-128	981346	30	S11
108015001	61	09	29	00	35	N52.712	W161.932	4873	118					
108015002	61	09	29	00	40	N52.729	W161.919	4902	120	50279	-197			
108015003	61	09	29	00	45	N52.747	W161.906	4796	114					

LOGICAL NUMBER	DATE YR	MO	DAY	TIME HR	MN	LATITUDE DEGREES	LONGITUDE DEGREES	WATER DEPTH METERS	CORR USED	MAGNET FIELD TOTAL GAMMAS	ANOM	GRAV FIELD OBS MGALS	FAA	GRAV MET #
108015004*	61	09	29	00	50	N52.764	W161.893	4825	116	50336	-162	981346	24	S11
108015005	61	09	29	00	55	N52.781	W161.880	4854	117					
108015100	61	09	29	01	00	N52.798	W161.867	4969	123	50415	-104			
108015101	61	09	29	01	05	N52.816	W161.852	4931	121					
108015102	61	09	29	01	10	N52.833	W161.837	5008	125	50429	-112	981338	10	S11
108015103	61	09	29	01	15	N52.851	W161.822	5027	126					
108015104	61	09	29	01	20	N52.868	W161.808	5066	128	50446	-117			
108015105	61	09	29	01	25	N52.886	W161.793	5075	128					
108015200	61	09	29	01	30	N52.903	W161.778	5095	129	50446	-139	981332	-2	S11
108015201	61	09	29	01	35	N52.920	W161.764	5143	132					
108015202*	61	09	29	01	40	N52.937	W161.749	5162	133	50477	-130			
108015203	61	09	29	01	45	N52.954	W161.735	5220	136			981326	-13	S11
108015204	61	09	29	01	50	N52.971	W161.721	5278	139	50522	-106			
108015205	61	09	29	01	55	N52.988	W161.706	5394	146					
108015300	61	09	29	02	00	N53.005	W161.692	5394	146	50542	-108	981322	-21	S11
108015301	61	09	29	02	05	N53.022	W161.676	5394	146					
108015302	61	09	29	02	10	N53.039	W161.661	5472	150	50547	-125			
108015303	61	09	29	02	15	N53.056	W161.645	5501	152			981308	-39	S11
108015304	61	09	29	02	20	N53.073	W161.629	5530	153	50550	-144			
108015305	61	09	29	02	25	N53.090	W161.614	5549	154					
108015400*	61	09	29	02	30	N53.107	W161.598	5617	158	50532	-183	981296	-56	S11
108015401	61	09	29	02	35	N53.123	W161.583	5763	167					
108015402	61	09	29	02	40	N53.139	W161.567	5870	173	50527	-209	981291	-64	S11
108015403	61	09	29	02	45	N53.156	W161.552	5880	174					
108015404	61	09	29	02	50	N53.172	W161.536	6007	182	50543	-214			
108015405	61	09	29	02	55	N53.189	W161.521	5997	181					
108015500	61	09	29	03	00	N53.205	W161.505	6094	187	50588	-190			
108015900	61	09	29	05	50	N53.205	W161.442	6036	184					
108015901	61	09	29	05	55	N53.210	W161.445	6085	187					
108016000	61	09	29	06	00	N53.215	W161.448	6114	189			981273	-88	S11
108016001*	61	09	29	06	05	N53.219	W161.452	6104	188					
108016002	61	09	29	06	10	N53.224	W161.457	6134	190					
108016003	61	09	29	06	15	N53.228	W161.461	6192	194					
108016004	61	09	29	06	20	N53.233	W161.465	6241	197			981264	-99	S11
108016005	61	09	29	06	25	N53.237	W161.469	6290	200					
108016100	61	09	29	06	30	N53.242	W161.473	6339	203					
108016101	61	09	29	06	35	N53.246	W161.477	6359	205					
108016102	61	09	29	06	40	N53.251	W161.482	6368	205			981258	-106	S11
108016103	61	09	29	06	45	N53.255	W161.486	6408	208					
108016104	61	09	29	06	50	N53.259	W161.490	6437	210			981254	-111	S11
108016105*	61	09	29	06	55	N53.264	W161.494	6496	214					
108016200	61	09	29	07	00	N53.268	W161.498	6486	213					
108016201	61	09	29	07	05	N53.273	W161.502	6506	215			981249	-117	S11
108016202	61	09	29	07	10	N53.278	W161.507	6752	232					
108016203	61	09	29	07	15	N53.283	W161.511	6584	220					
108016204	61	09	29	07	20	N53.288	W161.515	6653	225					
108016205	61	09	29	07	25	N53.293	W161.519	6722	230			981243	-125	S11
108016300	61	09	29	07	30	N53.298	W161.523	6771	233					
108016301	61	09	29	07	35	N53.303	W161.528	6791	235			981243	-126	S11
108016302	61	09	29	07	40	N53.307	W161.532	6840	238					
108016400*	61	09	29	07	45	N53.312	W161.537	6850	239					
108016401	61	09	29	07	50	N53.316	W161.542	6850	239			981236	-134	S11
108016402	61	09	29	07	55	N53.321	W161.547	6850	239					
108016403	61	09	29	08	00	N53.325	W161.553	6850	239			981232	-139	S11
108016500	61	09	29	08	05	N53.330	W161.558	6860	240					
108016500	61	09	29	08	50	N53.371	W161.553			50743	-113			
108016600	61	09	29	09	00	N53.380	W161.552	6663	226	50818	-42			
108016700	61	09	29	09	05	N53.395	W161.552	6565	219					
108016701	61	09	29	09	10	N53.410	W161.554	6555	218	50894	19	981232	-146	S11
108016702	61	09	29	09	15	N53.424	W161.557	6427	209					
108016703*	61	09	29	09	20	N53.439	W161.559	6624	223	50965	76			
108016704	61	09	29	09	25	N53.454	W161.561					981235	-147	S11
108016800	61	09	29	09	30	N53.468	W161.563	5685	162	51014	111			
108016801	61	09	29	09	35	N53.483	W161.566	5220	136					
108016802	61	09	29	09	40	N53.498	W161.569	4950	122	51022	105			
108016803	61	09	29	09	45	N53.513	W161.572	4873	118					
108016804	61	09	29	09	50	N53.528	W161.574	4786	114	51001	69			
108016805	61	09	29	09	55	N53.543	W161.577	4594	105					
108016900	61	09	29	10	00	N53.558	W161.580	4585	104	50970	24			
108016901	61	09	29	10	05	N53.573	W161.583	4604	105					
108016902*	61	09	29	10	10	N53.588	W161.586	4806	115	50942	-18			
108016903	61	09	29	10	15	N53.603	W161.588	4594	105					
108016904	61	09	29	10	20	N53.618	W161.591	4556	103	50906	-69	981277	-119	S11
108016905	61	09	29	10	25	N53.633	W161.594	4546	102					
108017000	61	09	29	10	30	N53.648	W161.597	4145	85	50870	-119			
108017001	61	09	29	10	35	N53.664	W161.598	4030	80					
108017002	61	09	29	10	40	N53.679	W161.600	4097	83	50846	-158			
108017003	61	09	29	10	45	N53.695	W161.602	4021	80					
108017004	61	09	29	10	50	N53.711	W161.603	3906	75	50842	-178	981283	-121	S11
108017005	61	09	29	10	55	N53.726	W161.605	3840	73					

LOGICAL NUMBER	DATE YR	MO	DAY	TIME HR	MN	LATITUDE DEGREES	LONGITUDE DEGREES	WATER DEPTH METERS	CORR USED	MAGNET FIELD TOTAL GAMMAS	ANOM	GRAV FIELD OBS MGALS	FAA	GRAV MET #
108017006*	61	09	29	10	56	N53.729	W161.605	3821	72					
108017100	61	09	29	11	00	N53.742	W161.607	3897	75	50849	-186	981284	-123	S11
108017101	61	09	29	11	05	N53.757	W161.609	3935	76					
108017102	61	09	29	11	10	N53.772	W161.611	4011	79	50853	-196	981288	-121	S11
108017103	61	09	29	11	15	N53.787	W161.612	4116	84					
108017104	61	09	29	11	20	N53.803	W161.614	3650	66	50867	-197	981293	-119	S11
108017105	61	09	29	11	25	N53.818	W161.616	3234	52					
108017200	61	09	29	11	30	N53.833	W161.618	2970	44	50902	-177	981312	-103	S11
108017201	61	09	29	11	35	N53.852	W161.623	2613	34					
108017202	61	09	29	11	40	N53.872	W161.627	2219	25	50942	-155			
108017203*	61	09	29	11	45	N53.891	W161.632	1688	15					
108017204	61	09	29	11	50	N53.910	W161.636	1253	9	50965	-150			
108017205	61	09	29	11	55	N53.929	W161.641	902	6					
108017300	61	09	29	12	00	N53.948	W161.645	589	3	50984	-148			
108017301	61	09	29	12	05	N53.969	W161.650	416	2			981433	7	S11
108017302	61	09	29	12	10	N53.989	W161.655	493	3	51017	-134			
108018201	61	09	29	15	05	N53.997	W161.304	1623	14					
108018202	61	09	29	15	07	N53.989	W161.304	1614	14					
108018203	61	09	29	15	10	N53.978	W161.304	1753	16	51031	-164			
108018204	61	09	29	15	15	N53.960	W161.303	1967	20					
108018205*	61	09	29	15	20	N53.942	W161.303	2117	23	51034	-143			
108018206	61	09	29	15	25	N53.923	W161.302	2210	25					
108018300	61	09	29	15	30	N53.905	W161.302	2332	27	51028	-131			
108018301	61	09	29	15	35	N53.887	W161.302	2744	37					
108018302	61	09	29	15	40	N53.869	W161.302	2753	38	51001	-140			
108018303	61	09	29	15	41	N53.866	W161.302	2725	37					
108018304	61	09	29	15	45	N53.852	W161.302	2941	43					
108018305	61	09	29	15	50	N53.834	W161.302	3139	49	50967	-156			
108018306	61	09	29	15	55	N53.816	W161.302	3253	52					
108018400	61	09	29	16	00	N53.798	W161.302	3413	57	50926	-179			
108018401*	61	09	29	16	05	N53.780	W161.302	3650	66					
108018402	61	09	29	16	10	N53.761	W161.302	3897	75	50885	-202			
108018403	61	09	29	16	15	N53.742	W161.302	3926	76					
108018404	61	09	29	16	20	N53.724	W161.303	3783	71	50870	-198			
108018405	61	09	29	16	22	N53.716	W161.303	3764	70					
108018406	61	09	29	16	25	N53.705	W161.303	3840	73					
108018500	61	09	29	16	30	N53.687	W161.303	4030	80	50873	-177			
108018700	61	09	29	17	00	N53.673	W161.308	4145	85					
108018701	61	09	29	17	05	N53.668	W161.308	4202	87					
108018702	61	09	29	17	10	N53.663	W161.308	4288	91					
108018703*	61	09	29	17	15	N53.657	W161.308	4336	93					
108018704	61	09	29	17	20	N53.652	W161.308	4422	97					
108018705	61	09	29	17	25	N53.647	W161.308	4527	101					
108018800	61	09	29	17	30	N53.642	W161.308	4681	109					
108018801	61	09	29	17	35	N53.636	W161.307	4719	111					
108018802	61	09	29	17	40	N53.631	W161.307	4758	112					
108018803	61	09	29	17	45	N53.625	W161.306	4825	116					
108018804	61	09	29	17	50	N53.619	W161.305	4931	121					
108018805	61	09	29	17	55	N53.614	W161.304	4969	123					
108018900	61	09	29	18	00	N53.608	W161.303	4969	123					
108018901*	61	09	29	18	05	N53.604	W161.303	4969	123					
108018902	61	09	29	18	10	N53.601	W161.302	4989	124	50991	-16			
108019000	61	09	29	18	15	N53.597	W161.302	5037	126					
108019100	61	09	29	18	20	N53.587	W161.302	5249	138	51025	25			
108019101	61	09	29	18	25	N53.570	W161.301	5646	160					
108019200	61	09	29	18	30	N53.553	W161.300	6036	184	51083	100			
108019201	61	09	29	18	35	N53.537	W161.298	6300	201					
108019202	61	09	29	18	40	N53.521	W161.296	6251	198	51124	156			
108019203	61	09	29	18	45	N53.504	W161.294	6290	200					
108019204	61	09	29	18	50	N53.488	W161.292	6643	224	51150	198			
108019205*	61	09	29	18	55	N53.471	W161.290	6683	227					
108019300	61	09	29	19	00	N53.455	W161.288	6702	228	51126	190			
108019301	61	09	29	19	05	N53.439	W161.287	6604	221					
108019302	61	09	29	19	10	N53.423	W161.285	6830	238	51029	109			
108019303	61	09	29	19	15	N53.407	W161.283	6840	238					
108019304	61	09	29	19	20	N53.392	W161.282	6840	238	50919	14			
108019305	61	09	29	19	25	N53.376	W161.280	6811	236					
108019400	61	09	29	19	30	N53.360	W161.278	6761	233	50832	-57			
108019401	61	09	29	19	35	N53.344	W161.278	6722	230					
108019402	61	09	29	19	40	N53.328	W161.277	6653	225	50757	-116			
108019403*	61	09	29	19	45	N53.312	W161.277	6506	215					
108019404	61	09	29	19	50	N53.296	W161.276	6427	209	50711	-146			
108019405	61	09	29	19	55	N53.279	W161.276	6173	193					
108019500	61	09	29	20	00	N53.263	W161.275	6094	187	50694	-147			
108019501	61	09	29	20	05	N53.246	W161.270	5919	176					
108019502	61	09	29	20	10	N53.228	W161.264	5763	167	50684	-141			
108019503	61	09	29	20	15	N53.210	W161.259	5841	172					
108019504	61	09	29	20	20	N53.192	W161.254	5705	163	50696	-112			
108019505	61	09	29	20	25	N53.174	W161.249	5627	159					
108019600	61	09	29	20	30	N53.157	W161.243	5297	140	50686	-106			

LOGICAL NUMBER	DATE YR	MO	DAY	TIME HR	MN	LATITUDE DEGREES	LONGITUDE DEGREES	WATER DEPTH METERS	CORR USED	MAGNET FIELD TOTAL GAMMAS	ANOM	GRAV FIELD OBS MGALS	FAA	GRAV MET #
108019601*	61	09	29	20	35	N53.141	W161.240	5046	127					
108019602	61	09	29	20	40	N53.124	W161.237	4700	110	50674	-102			
108019603	61	09	29	20	45	N53.108	W161.233	4575	104					
108019604	61	09	29	20	50	N53.092	W161.230	4508	101	50669	-92			
108019605	61	09	29	20	55	N53.076	W161.227	4508	101					
108019700	61	09	29	21	00	N53.060	W161.223	4412	96	50645	-100			
108019701	61	09	29	21	05	N53.043	W161.221	4221	88					
108019702	61	09	29	21	10	N53.026	W161.219	3669	66	50598	-131			
108019703	61	09	29	21	15	N53.008	W161.217	3271	53					
108019704	61	09	29	21	20	N52.991	W161.214	3102	48	50565	-147			
108019705*	61	09	29	21	25	N52.974	W161.212	3139	49					
108019800	61	09	29	21	30	N52.957	W161.210	3385	57	50674	-21			
108019801	61	09	29	21	35	N52.939	W161.208	3688	67					
108019802	61	09	29	21	40	N52.921	W161.207	3802	71	50948	271			
108019803	61	09	29	21	45	N52.903	W161.205	3546	62					
108019804	61	09	29	21	50	N52.886	W161.203	3697	67	51091	431			
108019805	61	09	29	21	55	N52.868	W161.202	3774	70					
108019900	61	09	29	22	00	N52.850	W161.200	4116	84	50859	217			
108019901	61	09	29	22	05	N52.833	W161.200	4049	81					
108019902	61	09	29	22	10	N52.817	W161.199	4126	84	50668	43			
108019903*	61	09	29	22	15	N52.800	W161.199	4364	94					
108019904	61	09	29	22	20	N52.783	W161.199	4441	98	50559	-49			
108019905	61	09	29	22	25	N52.767	W161.199	4844	117					
108020000	61	09	29	22	30	N52.750	W161.198	4806	115	50457	-134			
108020100	61	09	29	22	53	N52.725	W161.197	4758	112					
108020200	61	09	29	23	10	N52.715	W161.193	4729	111					
108020201	61	09	29	23	15	N52.708	W161.193	4719	111					
108020202	61	09	29	23	20	N52.701	W161.192	4719	111					
108020203	61	09	29	23	25	N52.694	W161.192	4719	111					
108020300	61	09	29	23	30	N52.687	W161.192	4719	111					
108020301*	61	09	29	23	35	N52.680	W161.192	4710	110					
108020302	61	09	29	23	40	N52.673	W161.193	4700	110					
108020303	61	09	29	23	45	N52.666	W161.193	4690	109					
108020304	61	09	29	23	50	N52.659	W161.194	4681	109					
108020305	61	09	29	23	55	N52.652	W161.194	4690	109					
108020400	61	09	30	00	00	N52.645	W161.195	4700	110					
108020401	61	09	30	00	05	N52.637	W161.193	4700	110					
108020500	61	09	30	00	10	N52.628	W161.192	4690	109	50446	-84			
108020600	61	09	30	00	15	N52.620	W161.192	4690	109					
108020601	61	09	30	00	20	N52.604	W161.194	4700	110	50422	-95			
108020602*	61	09	30	00	25	N52.588	W161.196	4690	109					
108020700	61	09	30	00	30	N52.572	W161.198	4681	109	50343	-158			
108020701	61	09	30	00	35	N52.555	W161.198	4681	109					
108020702	61	09	30	00	40	N52.538	W161.197	4671	108	50330	-153			
108020703	61	09	30	00	45	N52.522	W161.197	4671	108					
108020704	61	09	30	00	50	N52.505	W161.196	4662	108	50373	-93			
108020705	61	09	30	00	55	N52.488	W161.196	4662	108					
108020800	61	09	30	01	00	N52.472	W161.195	4652	107	50375	-75			
108020801	61	09	30	01	05	N52.455	W161.194	4642	107					
108020802	61	09	30	01	10	N52.438	W161.193	4642	107	50291	-142			
108020803*	61	09	30	01	15	N52.421	W161.192	4642	107					
108020804	61	09	30	01	20	N52.404	W161.191	4633	106	50234	-181			
108020805	61	09	30	01	25	N52.387	W161.189	4633	106					
108020900	61	09	30	01	30	N52.370	W161.188	4566	103	50183	-215			
108020901	61	09	30	01	35	N52.353	W161.187	4585	104					
108020902	61	09	30	01	40	N52.336	W161.186	4585	104	50115	-266			
108020903	61	09	30	01	45	N52.319	W161.185	4594	105					
108020904	61	09	30	01	50	N52.302	W161.184	4585	104	50048	-316			
108020905	61	09	30	01	55	N52.285	W161.183	4566	103					
108021000	61	09	30	02	00	N52.268	W161.182	4556	103	50034	-313	981322	43	S11
108021001*	61	09	30	02	05	N52.252	W161.179	4566	103					
108021002	61	09	30	02	10	N52.237	W161.177	4604	105	50015	-317	981320	44	S11
108021003	61	09	30	02	15	N52.221	W161.174	4604	105					
108021004	61	09	30	02	20	N52.205	W161.172	4594	105	50037	-279			
108021005	61	09	30	02	25	N52.189	W161.169	4566	103					
108021100	61	09	30	02	30	N52.173	W161.167	4556	103	50072	-228			
108021101	61	09	30	02	35	N52.154	W161.166	4566	103					
108021102	61	09	30	02	40	N52.135	W161.164	4566	103	50118	-163			
108021103	61	09	30	02	45	N52.116	W161.163	4566	103					
108021104	61	09	30	02	50	N52.097	W161.162	4575	104	50137	-125	981316	52	S11
108021105*	61	09	30	02	55	N52.077	W161.161	4566	103					
108021200	61	09	30	03	00	N52.058	W161.160	4575	104	50066	-176			
108021201	61	09	30	03	05	N52.039	W161.158	4575	104			981314	55	S11
108021202	61	09	30	03	10	N52.020	W161.156	4585	104	50011	-212			
108021203	61	09	30	03	15	N52.001	W161.154	4585	104					
108021204	61	09	30	03	20	N51.982	W161.152	4585	104	49891	-313	981307	53	S11
108021205	61	09	30	03	25	N51.962	W161.150	4594	105					
108021300	61	09	30	03	30	N51.943	W161.148	4594	105	49681	-503	981307	57	S11
108021301	61	09	30	03	35	N51.924	W161.147	4594	105					
108021302	61	09	30	03	40	N51.904	W161.145	4604	105	49484	-681			

LOGICAL NUMBER	DATE YR	MO	DAY	TIME HR	MN	LATITUDE DEGREES	LONGITUDE DEGREES	WATER DEPTH METERS	CORR USED	MAGNET TOTAL GAMMAS	FIELD ANOM	GRAV FIELD OBS MGALS	FAA	GRAV MET #
108021303*	61	09	30	03	45	N51.885	W161.143	4604	105					
108021304	61	09	30	03	50	N51.865	W161.141	4604	105	49745	-400	981304	61	S11
108021305	61	09	30	03	55	N51.846	W161.139	4604	105					
108021400	61	09	30	04	00	N51.826	W161.137	4614	106	50083	-42			
108021400	61	09	30	04	10	N51.822	W161.136			50335	212			
108021400	61	09	30	04	20	N51.817	W161.135			50544	423			
108021400	61	09	30	04	30	N51.813	W161.134			50532	413			
108022300	61	09	30	09	40	N51.673	W161.093	4642	107	50376	323			
108022301	61	09	30	09	45	N51.655	W161.092	4652	107					
108022302	61	09	30	09	50	N51.636	W161.092	4662	108	50163	129			
108022303*	61	09	30	09	55	N51.617	W161.091	4662	108					
108022400	61	09	30	10	00	N51.598	W161.090	4652	107	50036	22			
108022401	61	09	30	10	05	N51.579	W161.091	4671	108					
108022402	61	09	30	10	10	N51.560	W161.092	4642	107	49878	-116			
108022403	61	09	30	10	15	N51.541	W161.093	4671	108					
108022404	61	09	30	10	20	N51.522	W161.094	4690	109	49812	-162	981270	57	S11
108022405	61	09	30	10	25	N51.502	W161.096	4690	109					
108022500	61	09	30	10	30	N51.483	W161.097	4700	110	49732	-221			
108022501	61	09	30	10	35	N51.463	W161.097	4700	110			981258	50	S11
108022502	61	09	30	10	40	N51.443	W161.097	4690	109	49640	-292			
108022503*	61	09	30	10	45	N51.422	W161.097	4710	110					
108022504	61	09	30	10	50	N51.402	W161.098	4719	111	49448	-463			
108022505	61	09	30	10	55	N51.382	W161.098	4719	111			981256	55	S11
108022600	61	09	30	11	00	N51.362	W161.098	4729	111	49333	-557			
108022601	61	09	30	11	05	N51.342	W161.098	4738	112			981249	52	S11
108022602	61	09	30	11	10	N51.322	W161.097	4738	112	49692	-177			
108022603	61	09	30	11	15	N51.302	W161.097	4748	112			981247	53	S11
108022604	61	09	30	11	20	N51.283	W161.096	4748	112	50085	236			
108022605	61	09	30	11	25	N51.263	W161.096	4748	112			981243	53	S11
108022700	61	09	30	11	30	N51.243	W161.095	4758	112	49908	80			
108022701*	61	09	30	11	35	N51.223	W161.095	4777	113			981236	49	S11
108022702	61	09	30	11	40	N51.203	W161.096	4777	113	49768	-39			
108022703	61	09	30	11	45	N51.182	W161.096	4767	113					
108022704	61	09	30	11	50	N51.162	W161.096	4758	112	49744	-42			
108022705	61	09	30	11	55	N51.142	W161.096	4796	114			981234	54	S11
108022800	61	09	30	12	00	N51.122	W161.097	4796	114	49733	-31			
108022801	61	09	30	12	05	N51.102	W161.094	4758	112					
108022802	61	09	30	12	10	N51.082	W161.092	4796	114	49670	-74			
108022803	61	09	30	12	15	N51.062	W161.090	4815	115			981221	48	S11
108022804	61	09	30	12	20	N51.043	W161.088	4642	107	49564	-160			
108022805*	61	09	30	12	25	N51.023	W161.086	4815	115					
108022900	61	09	30	12	30	N51.003	W161.083	4815	115	49519	-185	981214	47	S11
108022901	61	09	30	12	35	N50.983	W161.081	4806	115					
108022902	61	09	30	12	40	N50.963	W161.079	4940	121	49520	-164			
108022903	61	09	30	12	45	N50.943	W161.077	4931	121			981209	47	S11
108022904	61	09	30	12	50	N50.923	W161.076	4969	123	49630	-33			
108022905	61	09	30	12	55	N50.903	W161.074	4969	123			981198	39	S11
108023000	61	09	30	13	00	N50.883	W161.072	4979	123	49654	11			
108023001	61	09	30	13	05	N50.863	W161.069	5046	127			981191	36	S11
108023002	61	09	30	13	10	N50.843	W161.066	4892	119	49485	-138			
108023003*	61	09	30	13	15	N50.822	W161.063	4863	118			981193	42	S11
108023004	61	09	30	13	20	N50.802	W161.061	4950	122	49219	-383			
108023005	61	09	30	13	25	N50.782	W161.058	4979	123					
108023100	61	09	30	13	30	N50.762	W161.055	4989	124	49063	-519	981185	39	S11
108023101	61	09	30	13	35	N50.742	W161.054	4979	123					
108023102	61	09	30	13	40	N50.722	W161.053	4979	123	49395	-166			
108023103	61	09	30	13	45	N50.702	W161.052	4960	123					
108023104	61	09	30	13	50	N50.683	W161.051	4969	123	49750	209			
108023105	61	09	30	13	55	N50.663	W161.049	4979	123					
108023200	61	09	30	14	00	N50.643	W161.048	4998	124	49585	65			
108023201*	61	09	30	14	05	N50.623	W161.046	4989	124					
108023202	61	09	30	14	10	N50.603	W161.044	5008	125	49359	-141			
108023203	61	09	30	14	15	N50.582	W161.042	5008	125					
108023204	61	09	30	14	20	N50.562	W161.039	4969	123	49202	-277			
108023205	61	09	30	14	25	N50.542	W161.037	4671	108					
108023300	61	09	30	14	30	N50.522	W161.035	4623	106	49219	-239			
108023301	61	09	30	14	35	N50.502	W161.033	4931	121					
108023302	61	09	30	14	40	N50.482	W161.031	4902	120	49219	-219			
108023303	61	09	30	14	45	N50.462	W161.028	4921	121					
108023304	61	09	30	14	50	N50.442	W161.026	4979	123	48859	-559			
108023305*	61	09	30	14	55	N50.422	W161.024	4950	122					
108023400	61	09	30	15	00	N50.402	W161.022	4969	123	48665	-732			
108023401	61	09	30	15	05	N50.382	W161.021	4998	124					
108023402	61	09	30	15	10	N50.363	W161.020	5008	125	48912	-465			
108023403	61	09	30	15	15	N50.343	W161.019	5008	125					
108023404	61	09	30	15	20	N50.324	W161.018	5008	125	49069	-287			
108023405	61	09	30	15	25	N50.304	W161.017	5008	125					
108023500	61	09	30	15	30	N50.285	W161.017	4998	124	49124	-212			
108023501	61	09	30	15	35	N50.264	W161.015	4998	124					
108023502	61	09	30	15	40	N50.244	W161.013	4998	124	49200	-115			

LOGICAL NUMBER	DATE YR	MO	DAY	TIME HR	MN	LATITUDE DEGREES	LONGITUDE DEGREES	WATER DEPTH METERS	CORR USED	MAGNET FIELD TOTAL GAMMAS	ANOM	GRAV FIELD OBS MGALS	FAA	GRAV MET #
												981132	34	S11
108023503*	61	09	30	15	45	N50.223	W161.011	4998	124					
108023504	61	09	30	15	50	N50.203	W161.009	4989	124	49246	-48			
108023600	61	09	30	16	00	N50.162	W161.005	4989	124	49366	93			
108023601	61	09	30	16	05	N50.140	W161.004	4998	124					
108023602	61	09	30	16	10	N50.119	W161.003	5008	125	49516	266			
108023603	61	09	30	16	15	N50.097	W161.002	5008	125			981121	34	S11
108023604	61	09	30	16	20	N50.076	W161.002	5008	125	49441	213			
108023605	61	09	30	16	25	N50.055	W161.001	5017	125					
108023700	61	09	30	16	30	N50.033	W161.000	5017	125	48989	-216			
108023701	61	09	30	16	35	N50.015	W161.000	5017	125			981112	32	S11
108023702*	61	09	30	16	40	N49.996	W160.999	5008	125	48853	-332			
108023703	61	09	30	16	45	N49.977	W160.999	5017	125					
108023704	61	09	30	16	50	N49.959	W160.999	5017	125	49025	-141			
108023705	61	09	30	16	55	N49.940	W160.999	5008	125					
108023800	61	09	30	17	00	N49.922	W160.998	5008	125	49186	40			
108023801	61	09	30	17	05	N49.901	W160.997	5008	125					
108023802	61	09	30	17	10	N49.881	W160.995	5008	125	49334	209			
108023803	61	09	30	17	15	N49.860	W160.993	5008	125					
108023900	61	09	30	17	20	N49.840	W160.992	4998	124	49352	248			
108023900	61	10	01	03	00	N49.871	W160.764			49107	-50			
108023900*	61	10	01	03	10	N49.871	W160.760			49148	-10			
108024800	61	10	01	03	15	N49.872	W160.758	5008	125					
108024801	61	10	01	03	20	N49.868	W160.779	5008	125	49185	32			
108024802	61	10	01	03	25	N49.865	W160.801	5008	125					
108024900	61	10	01	03	30	N49.862	W160.822	4998	124	49266	123			
108024901	61	10	01	03	35	N49.858	W160.843	4998	124					
108024902	61	10	01	03	40	N49.855	W160.864	4998	124	49324	192			
108024903	61	10	01	03	45	N49.852	W160.886	4998	124					
108024904	61	10	01	03	50	N49.848	W160.907	4998	124	49359	237			
108025000	61	10	01	03	55	N49.845	W160.928	4998	124					
108025001*	61	10	01	04	00	N49.843	W160.948	4998	124	49383	271			
108025002	61	10	01	04	05	N49.841	W160.967	4998	124					
108025100	61	10	01	04	07	N49.840	W160.975	4998	124					
108025101	61	10	01	04	10	N49.828	W160.976	4998	124	49306	206			
108025200	61	10	01	04	15	N49.808	W160.977	5008	125					
108025201	61	10	01	04	20	N49.786	W160.973	5008	125	49098	20			
108025202	61	10	01	04	25	N49.764	W160.969	5008	125					
108025300	61	10	01	04	30	N49.742	W160.965	5008	125	48923	-133			
108025301	61	10	01	04	35	N49.721	W160.962	5008	125					
108025302	61	10	01	04	40	N49.700	W160.958	5008	125	48801	-234			
108025303*	61	10	01	04	45	N49.680	W160.955	5008	125					
108025304	61	10	01	04	50	N49.659	W160.952	5008	125	48678	-336			
108025400	61	10	01	04	55	N49.638	W160.948	5008	125					
108025500	61	10	01	05	00	N49.612	W160.940	5008	125	48559	-431			
108025501	61	10	01	05	05	N49.592	W160.939	5008	125					
108025502	61	10	01	05	10	N49.573	W160.938	5017	125	48518	-452			
108025503	61	10	01	05	15	N49.554	W160.937	5017	125					
108025504	61	10	01	05	20	N49.535	W160.936	5008	125	48480	-470			
108025505	61	10	01	05	25	N49.516	W160.934	5008	125					
108025600	61	10	01	05	30	N49.497	W160.933	4998	124	48422	-508			
108025601*	61	10	01	05	35	N49.478	W160.933	4998	124					
108025602	61	10	01	05	40	N49.460	W160.933	4989	124	48382	-528			
108025603	61	10	01	05	45	N49.442	W160.932	4989	124					
108025604	61	10	01	05	50	N49.423	W160.932	4989	124	48398	-493			
108025605	61	10	01	05	55	N49.405	W160.932	4989	124					
108025700	61	10	01	06	00	N49.387	W160.932	5008	125	48375	-497			
108025701	61	10	01	06	05	N49.367	W160.931	5008	125					
108025702	61	10	01	06	10	N49.347	W160.929	5008	125	48311	-540			
108025703	61	10	01	06	15	N49.327	W160.928	5008	125					
108025704	61	10	01	06	20	N49.308	W160.927	5008	125	48231	-599			
108025705*	61	10	01	06	25	N49.288	W160.926	5008	125					
108025800	61	10	01	06	30	N49.268	W160.925	5017	125	48197	-612			
108025801	61	10	01	06	35	N49.250	W160.925	5027	126					
108025802	61	10	01	06	40	N49.232	W160.925	5027	126	48205	-585			
108025803	61	10	01	06	45	N49.213	W160.925	5027	126					
108025804	61	10	01	06	50	N49.195	W160.925	5027	126	48274	-496			
108025805	61	10	01	06	55	N49.177	W160.925	5027	126					
108025900	61	10	01	07	00	N49.158	W160.925	5017	125	48317	-433			
108025901	61	10	01	07	05	N49.139	W160.924	5027	126					
108025902	61	10	01	07	10	N49.120	W160.923	5027	126	48330	-400			
108025903*	61	10	01	07	15	N49.101	W160.922	5017	125					
108025904	61	10	01	07	20	N49.082	W160.922	5008	125	48356	-354			
108025905	61	10	01	07	25	N49.062	W160.921	5008	125					
108026000	61	10	01	07	30	N49.043	W160.920	5027	126	48391	-298			
108026001	61	10	01	07	35	N49.025	W160.921	5027	126					
108026002	61	10	01	07	40	N49.007	W160.923	5027	126	48436	-234			
108026003	61	10	01	07	45	N48.988	W160.924	5027	126					
108026004	61	10	01	07	50	N48.970	W160.926	5027	126	48484	-165			
108026005	61	10	01	07	55	N48.952	W160.927	5027	126					
108026100	61	10	01	08	00	N48.933	W160.928	5017	125	48531	-98			

LOGICAL NUMBER	DATE YR	MO	DAY	TIME HR	MN	LATITUDE DEGREES	LONGITUDE DEGREES	WATER DEPTH METERS	CORR USED	MAGNET FIELD TOTAL GAMMAS	ANOM	GRAV FIELD OBS MGALS	FAA	GRAV MET #
108026101*	61	10	01	08	05	N48.915	W160.928	5008	125					
108026102	61	10	01	08	10	N48.897	W160.928	5008	125	48546	-64			
108026103	61	10	01	08	15	N48.878	W160.927	5008	125					
108026104	61	10	01	08	20	N48.860	W160.927	5008	125	48548	-42			
108026105	61	10	01	08	25	N48.842	W160.927	5008	125					
108026200	61	10	01	08	30	N48.823	W160.927	5008	125	48529	-41			
108026201	61	10	01	08	35	N48.806	W160.926	5008	125					
108026202	61	10	01	08	40	N48.789	W160.926	4989	124	48505	-47			
108026203	61	10	01	08	45	N48.772	W160.926	4989	124					
108026204	61	10	01	08	50	N48.754	W160.926	4998	124	48486	-47			
108026205*	61	10	01	08	55	N48.737	W160.925	4998	124					
108026300	61	10	01	09	00	N48.720	W160.925	4998	124	48490	-25			
108026301	61	10	01	09	05	N48.701	W160.924	4998	124					
108026302	61	10	01	09	10	N48.683	W160.922	5008	125	48518	22			
108026303	61	10	01	09	15	N48.664	W160.921	5008	125					
108026304	61	10	01	09	20	N48.646	W160.919	5008	125	48498	22			
108026305	61	10	01	09	25	N48.627	W160.918	5008	125					
108026400	61	10	01	09	30	N48.608	W160.917	5008	125	48466	10			
108026401	61	10	01	09	35	N48.590	W160.915	5008	125					
108026402	61	10	01	09	40	N48.572	W160.913	5017	125	48429	-8			
108026403*	61	10	01	09	45	N48.554	W160.912	5017	125					
108026404	61	10	01	09	50	N48.536	W160.910	5017	125	48371	-48			
108026405	61	10	01	09	55	N48.518	W160.908	5037	126					
108026500	61	10	01	10	00	N48.500	W160.907	5037	126	48357	-43			
108026501	61	10	01	10	05	N48.482	W160.906	5037	126					
108026502	61	10	01	10	10	N48.464	W160.905	5037	126	48347	-34			
108026503	61	10	01	10	15	N48.446	W160.904	5037	126					
108026504	61	10	01	10	20	N48.428	W160.903	5037	126	48329	-33			
108026505	61	10	01	10	25	N48.410	W160.902	5046	127					
108026600	61	10	01	10	30	N48.392	W160.902	5046	127	48331	-11			
108026601*	61	10	01	10	35	N48.374	W160.901	5046	127					
108026602	61	10	01	10	40	N48.357	W160.900	5056	127	48335	11			
108026603	61	10	01	10	45	N48.340	W160.899	5056	127					
108026604	61	10	01	10	50	N48.323	W160.898	5056	127	48326	20			
108026605	61	10	01	10	55	N48.306	W160.897	5056	127					
108026700	61	10	01	11	00	N48.288	W160.897	5066	128	48329	42			
108026701	61	10	01	11	05	N48.271	W160.894	5066	128					
108026702	61	10	01	11	10	N48.253	W160.892	5066	128	48294	25			
108026703	61	10	01	11	15	N48.235	W160.889	5066	128					
108026704	61	10	01	11	20	N48.217	W160.887	5066	128	48266	16			
108026705*	61	10	01	11	25	N48.199	W160.884	5056	127					
108026800	61	10	01	11	30	N48.182	W160.882	5056	127	48247	15			
108026801	61	10	01	11	35	N48.164	W160.878	5056	127					
108026802	61	10	01	11	40	N48.146	W160.874	5066	128					
108026900	61	10	01	11	45	N48.128	W160.870	5066	128					
108027600	61	10	01	18	55	N48.260	W160.653	5027	126					
108027700	61	10	01	19	00	N48.250	W160.667	5037	126	48066	-239			
108027701	61	10	01	19	05	N48.242	W160.677	5037	126					
108027702	61	10	01	19	10	N48.235	W160.687	5037	126	48107	-187			
108027703	61	10	01	19	15	N48.227	W160.697	5037	126					
108027704*	61	10	01	19	20	N48.220	W160.708	5037	126	48134	-148			
108027705	61	10	01	19	25	N48.212	W160.718	5037	126					
108027800	61	10	01	19	30	N48.205	W160.728	5037	126	48164	-107			
108027801	61	10	01	19	35	N48.198	W160.737	5046	127					
108027802	61	10	01	19	40	N48.191	W160.746	5046	127	48191	-69			
108027803	61	10	01	19	45	N48.183	W160.755	5046	127					
108027804	61	10	01	19	50	N48.176	W160.764	5046	127	48201	-48			
108027805	61	10	01	19	55	N48.169	W160.773	5046	127					
108027900	61	10	01	20	00	N48.162	W160.782	5037	126	48198	-40			
108027901	61	10	01	20	05	N48.155	W160.792	5037	126					
108027902*	61	10	01	20	10	N48.149	W160.803	5046	127	48194	-34			
108027903	61	10	01	20	15	N48.142	W160.813	5046	127					
108027904	61	10	01	20	20	N48.136	W160.824	5046	127	48180	-37			
108028000	61	10	01	20	30	N48.123	W160.845			48183	-24			
108028100	61	10	01	20	35	N48.113	W160.852							
108028101	61	10	01	20	40	N48.102	W160.850	5046	127	48186	-9			
108028102	61	10	01	20	45	N48.090	W160.849	5046	127					
108028103	61	10	01	20	50	N48.078	W160.848	5037	126	48172	-10			
108028104	61	10	01	20	55	N48.067	W160.846	5027	126					
108028200	61	10	01	21	00	N48.055	W160.845	5027	126	48154	-16			
108028201*	61	10	01	21	05	N48.044	W160.843	5027	126					
108028202	61	10	01	21	10	N48.033	W160.842	5027	126	48132	-27			
108028203	61	10	01	21	15	N48.022	W160.840	5027	126					
108028204	61	10	01	21	20	N48.011	W160.838	5017	125	48118	-29			
112011902	62	08	18	17	10	N48.005	W159.006	5095	129	48363	-96			
112011903	62	08	18	17	15	N48.022	W159.006	5095	129					
112011904	62	08	18	17	20	N48.040	W159.006	5085	129	48331	-147			
112011905	62	08	18	17	25	N48.057	W159.005	5066	128					
112012000	62	08	18	17	30	N48.075	W159.005	5056	127	48295	-202			
112012001	62	08	18	17	35	N48.096	W159.007	5056	127					

LOGICAL NUMBER	DATE YR	MO	DAY	TIME HR	MN	LATITUDE DEGREES	LONGITUDE DEGREES	WATER DEPTH METERS	CORR USED	MAGNET FIELD TOTAL GAMMAS	ANOM	GRAV FIELD OBS FAA MGALS	GRAV MET #
112012002*	62	08	18	17	40	N48.116	W159.009	5066	128	48278	-240		
112012003	62	08	18	17	45	N48.137	W159.011	5066	128				
112012004	62	08	18	17	50	N48.157	W159.013	5075	128	48266	-273		
112012005	62	08	18	17	55	N48.178	W159.015	5075	128				
112012100	62	08	18	18	00	N48.198	W159.017	5075	128	48232	-328		
112012101	62	08	18	18	05	N48.217	W159.017	5066	128				
112012102	62	08	18	18	10	N48.236	W159.017	5056	127	48195	-386		
112012103	62	08	18	18	15	N48.255	W159.017	5046	127				
112012104	62	08	18	18	20	N48.274	W159.017	5056	127	48155	-446		
112012105	62	08	18	18	25	N48.293	W159.017	5066	128				
112012200*	62	08	18	18	30	N48.312	W159.017	5075	128	48105	-516		
112012201	62	08	18	18	35	N48.329	W159.018	5066	128				
112012202	62	08	18	18	40	N48.346	W159.019	5066	128	48072	-567		
112012300	62	08	18	18	45	N48.363	W159.020	5075	128				
112012301	62	08	18	18	50	N48.378	W159.021	5075	128	48092	-564		
112012302	62	08	18	18	55	N48.393	W159.021	5075	128				
112012400	62	08	18	19	00	N48.408	W159.022	5075	128	48120	-552		
112012401	62	08	18	19	05	N48.429	W159.022	5075	128				
112012402	62	08	18	19	10	N48.449	W159.023	5085	129	48220	-473		
112012403	62	08	18	19	15	N48.470	W159.024	5066	128				
112012404*	62	08	18	19	20	N48.491	W159.025	5056	127	48303	-412		
112012405	62	08	18	19	25	N48.511	W159.026	5056	127				
112012500	62	08	18	19	30	N48.532	W159.027	5066	128	48316	-421		
112012501	62	08	18	19	35	N48.552	W159.027	5066	128				
112012502	62	08	18	19	40	N48.572	W159.027	5066	128	48309	-449		
112012503	62	08	18	19	45	N48.592	W159.027	5075	128				
112012504	62	08	18	19	50	N48.612	W159.028	5075	128	48319	-460		
112012505	62	08	18	19	55	N48.632	W159.028	5075	128				
112012600	62	08	18	20	00	N48.652	W159.028	5066	128	48357	-443		
112012601	62	08	18	20	05	N48.671	W159.028	5046	127				
112012602*	62	08	18	20	10	N48.691	W159.028	5046	127	48417	-404		
112012603	62	08	18	20	15	N48.711	W159.028	5066	128				
112012604	62	08	18	20	20	N48.731	W159.028	5066	128	48488	-354		
112012605	62	08	18	20	25	N48.750	W159.028	5066	128				
112012700	62	08	18	20	30	N48.770	W159.028	5066	128	48583	-280		
112012701	62	08	18	20	35	N48.791	W159.028	5066	128				
112012702	62	08	18	20	40	N48.812	W159.028	5027	126	48712	-173		
112012703	62	08	18	20	45	N48.832	W159.028	4700	110				
112012704	62	08	18	20	50	N48.853	W159.028	4594	105	48729	-178		
112012705	62	08	18	20	53	N48.866	W159.028	4566	103				
112012706*	62	08	18	20	55	N48.874	W159.028	4662	108				
112012800	62	08	18	21	00	N48.895	W159.028	4902	120	48572	-357		
112012801	62	08	18	21	05	N48.915	W159.029	5066	128				
112012802	62	08	18	21	10	N48.934	W159.029	5066	128	48619	-331		
112012803	62	08	18	21	15	N48.954	W159.030	5066	128				
112012804	62	08	18	21	20	N48.974	W159.031	5056	127	48694	-277		
112012805	62	08	18	21	25	N48.994	W159.031	5066	128				
112012900	62	08	18	21	30	N49.013	W159.032	5066	128	48794	-197		
112012901	62	08	18	21	35	N49.033	W159.029	5066	128				
112012902	62	08	18	21	40	N49.053	W159.027	5066	128	48966	-47		
112012903*	62	08	18	21	45	N49.072	W159.024	5066	128				
112012904	62	08	18	21	50	N49.092	W159.022	5037	126	49208	173		
112012905	62	08	18	21	55	N49.112	W159.019	4815	115				
112012906	62	08	18	21	58	N49.124	W159.018	4384	95				
112013000	62	08	18	22	00	N49.132	W159.017	4393	95	49254	197		
112013001	62	08	18	22	05	N49.151	W159.014	4508	101				
112013002	62	08	18	22	10	N49.171	W159.012	4989	124	49050	-28		
112013003	62	08	18	22	15	N49.191	W159.010	5027	126				
112013004	62	08	18	22	20	N49.211	W159.008	5027	126	48973	-127		
112013005	62	08	18	22	25	N49.230	W159.006	5008	125				
112013100*	62	08	18	22	30	N49.250	W159.003	4998	124	49011	-110		
112013101	62	08	18	22	35	N49.266	W159.002	4998	124				
112013102	62	08	18	22	40	N49.281	W159.000	4998	124	49070	-68		
112013200	62	08	18	22	45	N49.297	W158.998	4998	124				
112013201	62	08	18	22	50	N49.309	W158.998	4998	124	49126	-27		
112013202	62	08	18	22	55	N49.322	W158.997	4998	124				
112013300	62	08	18	23	00	N49.335	W158.997	4998	124	49182	15		
112013301	62	08	18	23	05	N49.355	W158.994	4998	124				
112013302	62	08	18	23	10	N49.374	W158.991	4998	124	49295	106		
112013303	62	08	18	23	15	N49.394	W158.988	4989	124				
112013304*	62	08	18	23	20	N49.414	W158.986	4950	122	49382	171		
112013305	62	08	18	23	25	N49.434	W158.983	4931	121				
112013400	62	08	18	23	30	N49.453	W158.980	4950	122	49401	168		
112013401	62	08	18	23	35	N49.473	W158.979	4950	122				
112013402	62	08	18	23	40	N49.493	W158.978	4960	123	49348	94		
112013403	62	08	18	23	45	N49.512	W158.977	4960	123				
112013404	62	08	18	23	50	N49.532	W158.976	4960	123	49235	-40		
112013405	62	08	18	23	55	N49.552	W158.974	4960	123				
112013500	62	08	19	00	00	N49.572	W158.973	4969	123	49086	-210		
112013501	62	08	19	00	05	N49.592	W158.972	4969	123				

LOGICAL NUMBER	DATE YR	MO	DAY	TIME HR	MN	LATITUDE DEGREES	LONGITUDE DEGREES	WATER DEPTH METERS	CORR USED	MAGNET FIELD TOTAL GAMMAS	ANOM	GRAV FIELD OBS MGALS	FAA	GRAV MET #
112013502*	62	08	19	00	10	N49.613	W158.971	4911	120	48970	-348			
112013503	62	08	19	00	15	N49.633	W158.970	4892	119					
112013504	62	08	19	00	20	N49.654	W158.969	4892	119	48939	-401			
112013505	62	08	19	00	25	N49.674	W158.968	4902	120					
112013600	62	08	19	00	30	N49.695	W158.967	4604	105	49046	-316			
112013601	62	08	19	00	33	N49.707	W158.966	4470	99					
112013602	62	08	19	00	35	N49.715	W158.966	4489	100					
112013603	62	08	19	00	40	N49.735	W158.965	4767	113	49067	-317			
112013604	62	08	19	00	45	N49.755	W158.964	4969	123					
112013605	62	08	19	00	50	N49.775	W158.963	4969	123	49020	-385			
112013606*	62	08	19	00	55	N49.795	W158.962	4969	123					
112013700	62	08	19	01	00	N49.815	W158.962	4950	122	48999	-427			
112013701	62	08	19	01	05	N49.836	W158.961	4508	101					
112013702	62	08	19	01	10	N49.856	W158.959	4345	93	49102	-346			
112013703	62	08	19	01	11	N49.860	W158.959	4336	93					
112013704	62	08	19	01	15	N49.877	W158.958	4432	97					
112013705	62	08	19	01	20	N49.897	W158.957	4940	121	49236	-234			
112013706	62	08	19	01	25	N49.918	W158.956	4931	121					
112013800	62	08	19	01	30	N49.938	W158.955	4940	121	49251	-241			
112013801	62	08	19	01	35	N49.959	W158.957	4950	122					
112013802*	62	08	19	01	40	N49.981	W158.958	4950	122	49253	-261			
112013803	62	08	19	01	45	N50.002	W158.960	4969	123					
112013804	62	08	19	01	50	N50.023	W158.962	4969	123	49271	-264			
112013805	62	08	19	01	55	N50.044	W158.963	4969	123					
112013900	62	08	19	02	00	N50.065	W158.965	4969	123	49287	-269			
112013901	62	08	19	02	05	N50.084	W158.967	4969	123					
112013902	62	08	19	02	10	N50.103	W158.968	4979	123	49295	-281			
112013903	62	08	19	02	15	N50.122	W158.970	4969	123					
112013904	62	08	19	02	20	N50.141	W158.972	4969	123	49337	-258			
112013905	62	08	19	02	25	N50.159	W158.973	4969	123					
112014000*	62	08	19	02	30	N50.178	W158.975	4969	123	49388	-226			
112014001	62	08	19	02	35	N50.199	W158.977	4979	123					
112014002	62	08	19	02	40	N50.221	W158.978	4979	123	49426	-210			
112014100	62	08	19	02	45	N50.242	W158.980	4969	123					
112014101	62	08	19	02	50	N50.252	W158.982	4960	123	49449	-202			
112014102	62	08	19	02	55	N50.263	W158.983	4960	123					
112014200	62	08	19	03	00	N50.273	W158.985	4969	123	49468	-193			
112014201	62	08	19	03	05	N50.293	W158.986	4969	123					
112014202	62	08	19	03	10	N50.312	W158.987	4969	123	49497	-184			
112014203	62	08	19	03	15	N50.332	W158.987	4969	123					
112014204*	62	08	19	03	20	N50.351	W158.988	4960	123	49517	-185			
112014205	62	08	19	03	25	N50.371	W158.989	4950	122					
112014300	62	08	19	03	30	N50.390	W158.990	4960	123	49535	-187			
112014301	62	08	19	03	35	N50.410	W158.991	4960	123					
112014302	62	08	19	03	40	N50.429	W158.992	4960	123	49567	-174			
112014303	62	08	19	03	45	N50.449	W158.993	4960	123					
112014304	62	08	19	03	50	N50.469	W158.994	4960	123	49607	-155			
112014305	62	08	19	03	55	N50.489	W158.996	4960	123					
112014400	62	08	19	04	00	N50.508	W158.997	4969	123	49647	-135			
112014401	62	08	19	04	05	N50.530	W158.999	4969	123					
112014402*	62	08	19	04	10	N50.551	W159.002	4969	123	49672	-131			
112014403	62	08	19	04	15	N50.572	W159.004	4969	123					
112014404	62	08	19	04	20	N50.594	W159.007	4969	123	49670	-155			
112014405	62	08	19	04	25	N50.615	W159.009	4940	121					
112014500	62	08	19	04	30	N50.637	W159.012	4969	123	49681	-165			
112014501	62	08	19	04	35	N50.653	W159.013	4950	122					
112014502	62	08	19	04	40	N50.670	W159.014	4950	122	49689	-174			
112014503	62	08	19	04	45	N50.687	W159.016	4940	121					
112014504	62	08	19	04	50	N50.703	W159.017	4921	121	49682	-197			
112014505	62	08	19	04	55	N50.720	W159.019	4911	120					
112014600*	62	08	19	05	00	N50.737	W159.020	4911	120	49677	-220			
112014601	62	08	19	05	05	N50.756	W159.022	4883	119					
112014602	62	08	19	05	10	N50.776	W159.024	4844	117	49672	-244			
112014603	62	08	19	05	15	N50.795	W159.026	4911	120					
112014604	62	08	19	05	20	N50.814	W159.028	4911	120	49717	-218			
112014605	62	08	19	05	25	N50.834	W159.030	4911	120					
112014700	62	08	19	05	30	N50.853	W159.032	4911	120	49793	-162			
112014701	62	08	19	05	35	N50.869	W159.033	4902	120					
112014702	62	08	19	05	40	N50.886	W159.034	4892	119	49876	-95			
112014703	62	08	19	05	45	N50.902	W159.035	4892	119					
112014704*	62	08	19	05	50	N50.918	W159.036	4863	118	49994	7			
112014705	62	08	19	05	55	N50.934	W159.037	4902	120					
112014800	62	08	19	06	00	N50.950	W159.038	4902	120	50147	143			
112014801	62	08	19	06	05	N50.950	W159.069	4902	120					
112014802	62	08	19	06	10	N50.949	W159.099	4892	119	50124	131			
112014803	62	08	19	06	15	N50.949	W159.129	4834	116					
112014804	62	08	19	06	20	N50.949	W159.159	4844	117	50076	93			
112014805	62	08	19	06	25	N50.949	W159.190	4854	117					
112014900	62	08	19	06	30	N50.948	W159.220	4873	118	50032	60			
112014901	62	08	19	06	35	N50.949	W159.248	4873	118					

LOGICAL NUMBER	DATE YR	MO	DAY	TIME HR	MN	LATITUDE DEGREES	LONGITUDE DEGREES	WATER DEPTH METERS	CORR USED	MAGNET FIELD TOTAL GAMMAS	ANOM	GRAV FIELD OBS MGALS	FAA	GRAV MET #
112014902*	62	08	19	06	40	N50.951	W159.276	4873	118	50001	37			
112014903	62	08	19	06	45	N50.952	W159.304	4883	119					
112014904	62	08	19	06	50	N50.953	W159.332	4883	119	49976	20			
112015000	62	08	19	06	53	N50.953	W159.348	4883	119					
112015001	62	08	19	06	55	N50.962	W159.350	4883	119					
112015100	62	08	19	07	00	N50.983	W159.353	4873	118	49981	13			
112015101	62	08	19	07	05	N50.993	W159.354	4873	118					
112015102	62	08	19	07	10	N51.003	W159.356	4863	118	49993	15			
112015200	62	08	19	07	15	N51.013	W159.357	4854	117					
112015201	62	08	19	07	20	N51.032	W159.359	4815	115	50029	37			
112015202*	62	08	19	07	25	N51.051	W159.362	4834	116					
112015300	62	08	19	07	30	N51.070	W159.365	4854	117	50199	188			
112015301	62	08	19	07	35	N51.088	W159.368	4844	117					
112015302	62	08	19	07	40	N51.107	W159.371	4844	117	50217	188			
112015303	62	08	19	07	45	N51.125	W159.373	4834	116					
112015304	62	08	19	07	50	N51.143	W159.376	4834	116	49777	-270			
112015305	62	08	19	07	55	N51.162	W159.379	4825	116					
112015400	62	08	19	08	00	N51.180	W159.382	4825	116	49456	-609			
112015401	62	08	19	08	05	N51.201	W159.384	4815	115			981234	49	S11
112015402	62	08	19	08	10	N51.222	W159.387	4815	115	49595	-491			
112015403*	62	08	19	08	15	N51.242	W159.389	4815	115					
112015404	62	08	19	08	20	N51.263	W159.392	4815	115	49803	-303			
112015405	62	08	19	08	25	N51.284	W159.394	4815	115			981242	50	S11
112015500	62	08	19	08	30	N51.305	W159.397	4815	115	49899	-228			
112015501	62	08	19	08	35	N51.325	W159.400	4815	115					
112015502	62	08	19	08	40	N51.346	W159.403	4815	115	49949	-198	981244	46	S11
112015503	62	08	19	08	45	N51.366	W159.407	4806	115					
112015504	62	08	19	08	50	N51.386	W159.410	4796	114	49974	-193			
112015505	62	08	19	08	55	N51.406	W159.413	4796	114					
112015600	62	08	19	09	00	N51.427	W159.417	4796	114	50046	-141			
112015601*	62	08	19	09	05	N51.445	W159.420	4796	114					
112015602	62	08	19	09	10	N51.464	W159.423	4786	114	50119	-86			
112015603	62	08	19	09	15	N51.482	W159.426	4786	114					
112015604	62	08	19	09	20	N51.501	W159.429	4786	114	50254	31			
112015605	62	08	19	09	25	N51.520	W159.432	4786	114			981265	52	S11
112015700	62	08	19	09	30	N51.538	W159.435	4777	113	50574	333			
112015701	62	08	19	09	35	N51.557	W159.438	4777	113					
112015702	62	08	19	09	40	N51.577	W159.441	4777	113	50714	454			
112015703	62	08	19	09	45	N51.596	W159.444	4767	113			981277	57	S11
112015704	62	08	19	09	50	N51.615	W159.447	4758	112	50554	276			
112015705*	62	08	19	09	55	N51.634	W159.450	4758	112					
112015800	62	08	19	10	00	N51.653	W159.453	4758	112	50328	31			
112015801	62	08	19	10	05	N51.673	W159.456	4767	113					
112015802	62	08	19	10	10	N51.692	W159.458	4767	113	50127	-189			
112015803	62	08	19	10	15	N51.712	W159.460	4758	112					
112015804	62	08	19	10	20	N51.731	W159.462	4758	112	49776	-559			
112015805	62	08	19	10	25	N51.751	W159.464	4758	112					
112015900	62	08	19	10	30	N51.770	W159.467	4748	112	49709	-645			
112015901	62	08	19	10	35	N51.791	W159.468	4748	112					
112015902	62	08	19	10	40	N51.811	W159.469	4748	112	49944	-431	981292	53	S11
112016000*	62	08	19	10	45	N51.832	W159.470	4748	112					
112016001	62	08	19	10	50	N51.839	W159.471	4748	112	50054	-335			
112016002	62	08	19	10	55	N51.847	W159.472	4748	112			981294	52	S11
112016100	62	08	19	11	00	N51.855	W159.473	4748	112	50081	-316			
112016101	62	08	19	11	05	N51.876	W159.474	4748	112					
112016102	62	08	19	11	10	N51.896	W159.475	4748	112	50119	-298	981302	56	S11
112016103	62	08	19	11	15	N51.917	W159.476	4738	112					
112016104	62	08	19	11	20	N51.937	W159.477	4738	112	50226	-212			
112016105	62	08	19	11	25	N51.958	W159.477	4738	112					
112016200	62	08	19	11	30	N51.978	W159.478	4738	112	50340	-119	981305	52	S11
112016201*	62	08	19	11	35	N51.997	W159.481	4738	112					
112016202	62	08	19	11	40	N52.017	W159.483	4729	111	50405	-73			
112016203	62	08	19	11	45	N52.036	W159.485	4729	111					
112016204	62	08	19	11	50	N52.055	W159.487	4729	111	50312	-184	981312	52	S11
112016205	62	08	19	11	55	N52.074	W159.489	4729	111					
112016300	62	08	19	12	00	N52.093	W159.492	4719	111	50259	-256			
112016301	62	08	19	12	05	N52.113	W159.493	4719	111					
112016302	62	08	19	12	10	N52.132	W159.494	4566	103	50294	-240	981319	52	S11
112016303	62	08	19	12	15	N52.152	W159.496	4681	109					
112016304	62	08	19	12	20	N52.171	W159.497	4710	110	50333	-221			
112016305*	62	08	19	12	25	N52.191	W159.499	4710	110					
112016400	62	08	19	12	30	N52.210	W159.500	4710	110	50355	-218			
112016401	62	08	19	12	35	N52.229	W159.501	4700	110					
112016402	62	08	19	12	40	N52.248	W159.503	4700	110	50395	-197			
112016403	62	08	19	12	45	N52.267	W159.504	4700	110			981333	54	S11
112016404	62	08	19	12	50	N52.287	W159.506	4700	110	50420	-191			
112016405	62	08	19	12	55	N52.306	W159.507	4690	109					
112016500	62	08	19	13	00	N52.325	W159.508	4681	109	50393	-237	981329	45	S11
112016501	62	08	19	13	05	N52.345	W159.510	4681	109					
112016502	62	08	19	13	10	N52.364	W159.512	4681	109	50431	-218			

LOGICAL NUMBER	DATE YR	MO	DAY	TIME HR	MN	LATITUDE DEGREES	LONGITUDE DEGREES	WATER DEPTH METERS	CORR USED	MAGNET FIELD TOTAL GAMMAS	ANOM	GRAV FIELD OBS MGALS	FAA	GRAV MET #
112016503*	62	08	19	13	15	N52.384	W159.513	4681	109					
112016504	62	08	19	13	20	N52.404	W159.515	4681	109	50614	-55			
112016505	62	08	19	13	25	N52.424	W159.517	4681	109					
112016600	62	08	19	13	30	N52.443	W159.518	4681	109	50683	-5			
112016601	62	08	19	13	35	N52.462	W159.521	4681	109					
112016602	62	08	19	13	40	N52.482	W159.523	4681	109	50676	-31			
112016603	62	08	19	13	45	N52.501	W159.525	4681	109					
112016604	62	08	19	13	50	N52.520	W159.527	4681	109	50647	-78	981368	67	S11
112016605	62	08	19	13	55	N52.539	W159.529	4681	109					
112016700	62	08	19	14	00	N52.558	W159.532	4652	107	50600	-144			
112016701*	62	08	19	14	04	N52.573	W159.532	4518	101					
112016702	62	08	19	14	05	N52.577	W159.532	4719	111					
112016703	62	08	19	14	10	N52.596	W159.532	4662	108	50591	-172			
112016704	62	08	19	14	15	N52.615	W159.532	4690	109					
112016705	62	08	19	14	20	N52.634	W159.533	4690	109	50628	-154	981377	66	S11
112016706	62	08	19	14	25	N52.653	W159.533	4700	110					
112016800	62	08	19	14	30	N52.672	W159.533	4700	110	50638	-163			
112016801	62	08	19	14	35	N52.691	W159.536	4700	110					
112016802	62	08	19	14	40	N52.711	W159.538	4700	110	50682	-138			
112016900	62	08	19	14	45	N52.730	W159.540	4690	109					
112016901*	62	08	19	14	50	N52.739	W159.541	4690	109	50695	-138			
112016902	62	08	19	14	55	N52.749	W159.541	4690	109					
112017000	62	08	19	15	00	N52.758	W159.542	4690	109	50685	-158			
112017001	62	08	19	15	05	N52.778	W159.543	4700	110					
112017002	62	08	19	15	10	N52.797	W159.544	4700	110	50672	-190			
112017003	62	08	19	15	15	N52.817	W159.546	4700	110					
112017004	62	08	19	15	20	N52.836	W159.547	4710	110	50760	-121			
112017005	62	08	19	15	25	N52.856	W159.549	4710	110					
112017100	62	08	19	15	30	N52.875	W159.550	4719	111	50797	-103			
112017101	62	08	19	15	35	N52.895	W159.552	4719	111					
112017102*	62	08	19	15	40	N52.915	W159.555	4719	111	50798	-121			
112017103	62	08	19	15	45	N52.935	W159.557	4729	111					
112017104	62	08	19	15	50	N52.955	W159.560	4729	111	50830	-108			
112017105	62	08	19	15	55	N52.975	W159.562	4729	111					
112017200	62	08	19	16	00	N52.995	W159.565	4729	111	50817	-141	981391	49	S11
112017201	62	08	19	16	05	N53.014	W159.565	4738	112					
112017202	62	08	19	16	10	N53.033	W159.566	4748	112	50811	-165			
112017203	62	08	19	16	15	N53.052	W159.566	4758	112					
112017204	62	08	19	16	20	N53.072	W159.566	4758	112	50830	-166			
112017205	62	08	19	16	25	N53.091	W159.566	4777	113					
112017300*	62	08	19	16	30	N53.110	W159.567	4786	114	50832	-183			
112017301	62	08	19	16	35	N53.130	W159.567	4796	114			981389	35	S11
112017302	62	08	19	16	40	N53.149	W159.567	4806	115	50842	-192			
112017303	62	08	19	16	45	N53.169	W159.567	4815	115					
112017304	62	08	19	16	50	N53.189	W159.567	4815	115	50887	-167	981389	30	S11
112017305	62	08	19	16	55	N53.209	W159.567	4834	116					
112017400	62	08	19	17	00	N53.228	W159.567	4844	117	50930	-143			
112017401	62	08	19	17	05	N53.248	W159.565	4854	117					
112017402	62	08	19	17	10	N53.268	W159.564	4873	118	50989	-105			
112017403	62	08	19	17	15	N53.288	W159.562	4883	119			981389	21	S11
112017404*	62	08	19	17	20	N53.308	W159.561	4902	120	51133	19			
112017405	62	08	19	17	25	N53.328	W159.560	4969	123					
112017500	62	08	19	17	30	N53.348	W159.558	4989	124	51364	230	981385	12	S11
112017501	62	08	19	17	35	N53.369	W159.559	5056	127					
112017502	62	08	19	17	40	N53.389	W159.561	5095	129	51589	435			
112017503	62	08	19	17	45	N53.409	W159.562	5095	129			981369	-9	S11
112017504	62	08	19	17	50	N53.429	W159.563	5259	138	51501	327			
112017505	62	08	19	17	55	N53.450	W159.564	5297	140					
112017600	62	08	19	18	00	N53.470	W159.565	5327	142	51438	244	981355	-28	S11
112017601	62	08	19	18	05	N53.490	W159.565	5472	150					
112017602*	62	08	19	18	10	N53.511	W159.565	5646	160	51418	204	981351	-36	S11
112017603	62	08	19	18	15	N53.531	W159.565	5773	168					
112017604	62	08	19	18	20	N53.551	W159.565	5656	161	51356	122	981339	-51	S11
112017605	62	08	19	18	25	N53.571	W159.565	5958	179					
112017700	62	08	19	18	30	N53.592	W159.565	6085	187	51232	-22	981324	-70	S11
112017701	62	08	19	18	35	N53.611	W159.565	6212	195					
112017702	62	08	19	18	40	N53.631	W159.565	6251	198	51068	-205	981313	-84	S11
112017800	62	08	19	18	45	N53.650	W159.565	6408	208					
112017801	62	08	19	18	50	N53.658	W159.564	6427	209	50936	-350	981312	-88	S11
112017802	62	08	19	18	55	N53.667	W159.564	6486	213					
112017900*	62	08	19	19	00	N53.675	W159.563	6555	218	50883	-412	981317	-84	S11
112017901	62	08	19	19	05	N53.695	W159.565	6280	200					
112017902	62	08	19	19	10	N53.714	W159.567	6046	184	50867	-446			
112017903	62	08	19	19	15	N53.734	W159.568	5549	154					
112017904	62	08	19	19	20	N53.754	W159.570	5297	140	51029	-304	981322	-86	S11
112017905	62	08	19	19	25	N53.774	W159.572	5124	131					
112018000	62	08	19	19	30	N53.793	W159.573	4969	123	51189	-162			
112018001	62	08	19	19	35	N53.813	W159.575	4738	112					
112018002	62	08	19	19	40	N53.832	W159.576	4393	95	51287	-83			
112018003	62	08	19	19	45	N53.852	W159.577	4049	81			981371	-45	S11

LOGICAL NUMBER	DATE YR	MO	DAY	TIME HR	MN	LATITUDE DEGREES	LONGITUDE DEGREES	WATER DEPTH METERS	CORR USED	MAGNET FIELD TOTAL GAMMAS	ANOM	GRAV FIELD OBS MGALS	FAA	GRAV MET #
112018004*	62	08	19	19	50	N53.871	W159.579	3973	78	51413	25	981388	-30	S11
112018005	62	08	19	19	55	N53.891	W159.580	3840	73					
112018100	62	08	19	20	00	N53.910	W159.582	3774	70	51473	66			
112018101	62	08	19	20	05	N53.929	W159.585	3811	72			981407	-16	S11
112018102	62	08	19	20	10	N53.949	W159.588	3565	63	51419	-6			
112018103	62	08	19	20	15	N53.968	W159.592	3366	56					
112018104	62	08	19	20	20	N53.988	W159.595	3158	49	51321	-122	981420	-8	S11
112019400	62	08	20	01	00	N53.982	W159.315	3385	57	51420	-62	981428	1	S11
112019401	62	08	20	01	05	N53.961	W159.315	3660	66					
112019402	62	08	20	01	10	N53.941	W159.316	3726	68	51509	47			
112019403*	62	08	20	01	15	N53.921	W159.316	3897	75					
112019404	62	08	20	01	20	N53.901	W159.316	3736	69	51568	125	981386	-34	S11
112019405	62	08	20	01	25	N53.880	W159.316	4374	95					
112019500	62	08	20	01	30	N53.860	W159.317	4546	102	51501	78			
112019501	62	08	20	01	35	N53.840	W159.317	4777	113					
112019502	62	08	20	01	40	N53.819	W159.317	4950	122	51365	-38	981359	-54	S11
112019503	62	08	20	01	45	N53.799	W159.317	5530	153					
112019504	62	08	20	01	50	N53.779	W159.317	5666	161	51270	-113	981341	-69	S11
112019505	62	08	20	01	55	N53.759	W159.317	5919	176					
112019600	62	08	20	02	00	N53.738	W159.317	6545	217	51094	-269	981331	-75	S11
112019601*	62	08	20	02	05	N53.718	W159.315	6466	212					
112019602	62	08	20	02	10	N53.698	W159.314	6398	207	50876	-468			
112019603	62	08	20	02	15	N53.677	W159.312	6349	204			981317	-84	S11
112019604	62	08	20	02	20	N53.657	W159.311	6192	194	50921	-403			
112019605	62	08	20	02	25	N53.637	W159.310	5968	179			981327	-71	S11
112019700	62	08	20	02	30	N53.617	W159.308	5880	174	51119	-186			
112019701	62	08	20	02	35	N53.600	W159.307	5919	176					
112019702	62	08	20	02	40	N53.584	W159.307	5520	153	51305	16			
112019703	62	08	20	02	45	N53.567	W159.306	5336	142					
112019704	62	08	20	02	50	N53.551	W159.305	5394	146	51428	155			
112019705*	62	08	20	02	55	N53.535	W159.304	5530	153					
112019800	62	08	20	03	00	N53.518	W159.303	5472	150	51485	228			
112019801	62	08	20	03	05	N53.498	W159.303	5336	142					
112019802	62	08	20	03	10	N53.478	W159.303	5220	136	51490	252	981372	-12	S11
112019803	62	08	20	03	15	N53.458	W159.302	5172	134					
112019804	62	08	20	03	20	N53.438	W159.302	5085	129	51503	285			
112019805	62	08	20	03	25	N53.418	W159.302	5008	125			981381	2	S11
112019900	62	08	20	03	30	N53.398	W159.302	4911	120	51571	373			
112019901	62	08	20	03	35	N53.377	W159.301	4931	121			981389	14	S11
112019902	62	08	20	03	40	N53.356	W159.301	4911	120	51388	210			
112019903*	62	08	20	03	45	N53.335	W159.301	4892	119			981405	33	S11
112019904	62	08	20	03	50	N53.314	W159.301	4863	118	51143	-14			
112019905	62	08	20	03	55	N53.293	W159.300	4854	117					
112020000	62	08	20	04	00	N53.272	W159.300	4834	116	51041	-95	981404	38	S11
112020001	62	08	20	04	05	N53.254	W159.304	4815	115					
112020002	62	08	20	04	10	N53.236	W159.308	4815	115	50993	-124	981399	36	S11
112020003	62	08	20	04	15	N53.217	W159.312	4806	115					
112020004	62	08	20	04	20	N53.199	W159.317	4786	114	50914	-184	981391	31	S11
112020005	62	08	20	04	25	N53.181	W159.321	4777	113					
112020100	62	08	20	04	30	N53.163	W159.325	4777	113	50924	-154			
112020101*	62	08	20	04	35	N53.162	W159.357	4777	113					
112020102	62	08	20	04	40	N53.162	W159.389	4786	114	50910	-158			
112020103	62	08	20	04	45	N53.161	W159.421	4786	114					
112020104	62	08	20	04	50	N53.160	W159.453	4796	114	50907	-150			
112020105	62	08	20	04	55	N53.159	W159.485	4796	114					
112020200	62	08	20	05	00	N53.158	W159.517	4796	114					
112020201	62	08	20	05	05	N53.158	W159.550	4796	114					
112020202	62	08	20	05	10	N53.158	W159.583	4806	115	50855	-181			
112020203	62	08	20	05	15	N53.158	W159.617	4806	115					
112020204	62	08	20	05	20	N53.158	W159.650	4815	115	50849	-177			
112020205*	62	08	20	05	25	N53.158	W159.683	4815	115					
112020300	62	08	20	05	30	N53.158	W159.717	4825	116					
112020301	62	08	20	05	35	N53.158	W159.749	4834	116					
112020302	62	08	20	05	40	N53.158	W159.781	4834	116	50845	-161			
112020303	62	08	20	05	45	N53.158	W159.814	4863	118					
112020300	62	08	20	05	48	N53.158	W159.833							
112020301	62	08	20	05	50	N53.166	W159.834	4873	118	50852	-150			
112020302	62	08	20	05	55	N53.184	W159.835	4902	120					
112020400	62	08	20	06	00	N53.202	W159.837	4911	120	50910	-109			
112020401	62	08	20	06	05	N53.221	W159.837	4940	121					
112020402*	62	08	20	06	10	N53.240	W159.838	4979	123	50942	-96			
112020403	62	08	20	06	15	N53.259	W159.839	5027	126			981372	7	S11
112020404	62	08	20	06	20	N53.278	W159.840	5075	128	51032	-25			
112020405	62	08	20	06	25	N53.297	W159.841	5133	131					
112020500	62	08	20	06	30	N53.317	W159.842	5182	134	51184	108			
112020501	62	08	20	06	35	N53.340	W159.842	5210	136			981366	-6	S11
112020502	62	08	20	06	40	N53.363	W159.842	5201	135	51460	362			
112020600	62	08	20	06	45	N53.387	W159.842	5317	141			981353	-23	S11
112020601	62	08	20	06	50	N53.396	W159.842	5355	143	51521	406			
112020602	62	08	20	06	55	N53.406	W159.842	5394	146			981348	-30	S11

LOGICAL NUMBER	DATE YR	MO	DAY	TIME HR	MN	LATITUDE DEGREES	LONGITUDE DEGREES	WATER DEPTH METERS	CORR USED	MAGNET FIELD TOTAL GAMMAS	ANOM	GRAV FIELD OBS MGALS	FAA	GRAV MET #
112020700*	62	08	20	07	00	N53.415	W159.842	5423	147	51477	353			
112020701	62	08	20	07	05	N53.435	W159.841	5608	158					
112020702	62	08	20	07	10	N53.456	W159.841	5724	165	51432	287	981337	-45	S11
112020703	62	08	20	07	15	N53.476	W159.841	5880	174					
112020704	62	08	20	07	20	N53.496	W159.841	5821	170	51468	303			
112020705	62	08	20	07	25	N53.516	W159.840	5763	167			981320	-67	S11
112020800	62	08	20	07	30	N53.537	W159.840	5968	179	51373	188			
112020801	62	08	20	07	35	N53.557	W159.842	6251	198					
112020802	62	08	20	07	40	N53.577	W159.843	6388	207	51239	35	981306	-87	S11
112020803	62	08	20	07	45	N53.597	W159.845	6447	211					
112020804*	62	08	20	07	50	N53.618	W159.847	6427	209	51143	-81	981302	-94	S11
112020900	62	08	20	08	00	N53.658	W159.850	6056	185	51019	-224			
112020901	62	08	20	08	05	N53.679	W159.850	5997	181					
112020902	62	08	20	08	10	N53.699	W159.850	5802	169	50911	-352	981308	-95	S11
112020903	62	08	20	08	15	N53.719	W159.850	5617	158					
112020904	62	08	20	08	20	N53.739	W159.850	5297	140	50983	-300			
112020905	62	08	20	08	25	N53.760	W159.850	4854	117			981330	-78	S11
112021000	62	08	20	08	30	N53.780	W159.850	4700	110	51137	-166			
112021001	62	08	20	08	35	N53.800	W159.851	4508	101					
112021002	62	08	20	08	40	N53.820	W159.852	4278	91	51226	-97	981360	-54	S11
112021003*	62	08	20	08	45	N53.840	W159.852	4011	79					
112021004	62	08	20	08	50	N53.860	W159.853	3916	76	51333	-9	981380	-37	S11
112021005	62	08	20	08	55	N53.880	W159.854	3764	70					
112021100	62	08	20	09	00	N53.900	W159.855	3574	63	51422	61	981390	-30	S11
112021101	62	08	20	09	05	N53.920	W159.858	3498	60					
112021102	62	08	20	09	10	N53.940	W159.862	3404	57	51415	35	981400	-24	S11
112021103	62	08	20	09	15	N53.960	W159.865	3319	54					
112021104	62	08	20	09	20	N53.980	W159.868	3177	50	51328	-71			
112022004	62	08	20	12	45	N53.991	W160.149	2369	28					
112022005	62	08	20	12	50	N53.972	W160.148	2838	40	51225	-129			
112022006*	62	08	20	12	55	N53.954	W160.146	3007	45					
112022100	62	08	20	13	00	N53.935	W160.145	3309	54	51273	-63	981399	-24	S11
112022101	62	08	20	13	05	N53.916	W160.144	3555	62					
112022102	62	08	20	13	10	N53.897	W160.142	3517	61	51296	-22	981389	-31	S11
112022103	62	08	20	13	15	N53.878	W160.141	3584	63					
112022104	62	08	20	13	20	N53.859	W160.139	3878	74	51253	-46			
112022105	62	08	20	13	25	N53.841	W160.138	3931	76			981366	-49	S11
112022200	62	08	20	13	30	N53.822	W160.137	4145	85	51171	-110			
112022201	62	08	20	13	35	N53.803	W160.135	4202	87			981365	-47	S11
112022202	62	08	20	13	40	N53.784	W160.134	4164	86	51071	-192			
112022203*	62	08	20	13	45	N53.765	W160.132	4259	90			981349	-60	S11
112022204	62	08	20	13	50	N53.746	W160.131	4508	101	50936	-309			
112022205	62	08	20	13	55	N53.727	W160.130	4719	111			981343	-63	S11
112022300	62	08	20	14	00	N53.708	W160.128	5104	130	50862	-364	981335	-69	S11
112022301	62	08	20	14	05	N53.690	W160.127	5569	155					
112022302	62	08	20	14	10	N53.671	W160.125	5666	161	50910	-299	981319	-82	S11
112022303	62	08	20	14	15	N53.652	W160.123	5559	155					
112022304	62	08	20	14	20	N53.634	W160.122	5646	160	51015	-176	981306	-91	S11
112022305	62	08	20	14	25	N53.615	W160.120	6036	184					
112022400	62	08	20	14	30	N53.597	W160.118			51160	-13			
112022401*	62	08	20	14	35	N53.578	W160.117	6565	219			981293	-100	S11
112022402	62	08	20	14	40	N53.559	W160.116	6604	221	51275	120			
112022403	62	08	20	14	45	N53.540	W160.115	6417	209			981295	-94	S11
112022404	62	08	20	14	50	N53.521	W160.114	6202	194	51347	211			
112022405	62	08	20	14	55	N53.502	W160.113	6134	190			981302	-84	S11
112022500	62	08	20	15	00	N53.483	W160.112	6016	183	51405	288			
112022501	62	08	20	15	05	N53.464	W160.110	5987	181			981305	-78	S11
112022502	62	08	20	15	10	N53.446	W160.109	5997	181	51478	379			
112022503	62	08	20	15	15	N53.427	W160.107	5899	175			981320	-60	S11
112022504	62	08	20	15	20	N53.408	W160.106	5802	169	51529	448			
112022505*	62	08	20	15	25	N53.389	W160.105	5695	163			981331	-45	S11
112022600	62	08	20	15	30	N53.370	W160.103	5501	152	51375	312			
112022601	62	08	20	15	35	N53.351	W160.102	5462	149					
112022602	62	08	20	15	40	N53.332	W160.101	5355	143	51143	99			
112022603	62	08	20	15	45	N53.313	W160.100	5394	146			981352	-18	S11
112022604	62	08	20	15	50	N53.294	W160.099	5278	139	51022	-3			
112022605	62	08	20	15	55	N53.276	W160.098	5201	135			981357	-10	S11
112022700	62	08	20	16	00	N53.257	W160.097	5220	136	50902	-105			
112022701	62	08	20	16	05	N53.252	W160.130	5220	136					
112022702	62	08	20	16	10	N53.248	W160.163	5201	135	50867	-126			
112022703*	62	08	20	16	15	N53.244	W160.196	5220	136					
112022704	62	08	20	16	20	N53.240	W160.229	5210	136	50827	-152			
112022705	62	08	20	16	25	N53.236	W160.262	5230	137					
112022800	62	08	20	16	30	N53.232	W160.295	5268	139	50793	-172			
112022801	62	08	20	16	35	N53.228	W160.329	5230	137					
112022802	62	08	20	16	40	N53.224	W160.362	5191	135	50750	-201			
112022803	62	08	20	16	45	N53.220	W160.396	5172	134					
112022804	62	08	20	16	50	N53.216	W160.429	5191	135	50705	-232			
112022805	62	08	20	16	55	N53.212	W160.463	5249	138			981348	-13	S11
112022900	62	08	20	17	00	N53.208	W160.497	5278	139	50679	-244			

LOGICAL NUMBER	DATE YR	MO	DAY	TIME HR	MN	LATITUDE DEGREES	LONGITUDE DEGREES	WATER DEPTH METERS	CORR USED	MAGNET FIELD TOTAL GAMMAS	ANOM	GRAV FIELD OBS MGALS	FAA	GRAV MET #
112022901*	62	08	20	17	05	N53.204	W160.530	5317	141			981344	-16	S11
112022902	62	08	20	17	10	N53.200	W160.564	5346	143	50681	-228			
112022903	62	08	20	17	15	N53.196	W160.597	5375	144			981340	-20	S11
112022904	62	08	20	17	20	N53.192	W160.631	5385	145	50685	-210			
112022905	62	08	20	17	25	N53.187	W160.665	5375	144					
112023000	62	08	20	17	30	N53.183	W160.698	5385	145	50663	-218	981332	-26	S11
112023001	62	08	20	17	35	N53.182	W160.732	5346	143					
112023002	62	08	20	17	40	N53.181	W160.765	5317	141	50649	-221			
112023003	62	08	20	17	45	N53.180	W160.798	5307	141			981331	-27	S11
112023004	62	08	20	17	50	N53.179	W160.832	5297	140	50638	-221			
112023005*	62	08	20	17	55	N53.178	W160.865	5288	140					
112023100	62	08	20	18	00	N53.177	W160.898	5297	140	50617	-231			
112023101	62	08	20	18	05	N53.170	W160.932	5317	141			981321	-36	S11
112023102	62	08	20	18	10	N53.163	W160.966	5346	143	50593	-238			
112023103	62	08	20	18	15	N53.157	W161.000	5317	141					
112023104	62	08	20	18	20	N53.150	W161.034	5288	140	50572	-243			
112023105	62	08	20	18	25	N53.143	W161.068	5259	138			981322	-33	S11
112023200	62	08	20	18	30	N53.137	W161.102	5268	139	50584	-214			
112023201	62	08	20	18	35	N53.133	W161.135	5259	138					
112023202	62	08	20	18	40	N53.129	W161.168	5220	136	50649	-135	981325	-29	S11
112023300*	62	08	20	18	45	N53.125	W161.202	4950	122					
112023301	62	08	20	18	50	N53.123	W161.218	4863	118	50670	-104			
112023302	62	08	20	18	55	N53.122	W161.234	4738	112					
112023400	62	08	20	19	00	N53.120	W161.250	4566	103	50662	-106			
112023401	62	08	20	19	05	N53.116	W161.281	4393	95					
112023402	62	08	20	19	09	N53.113	W161.306	4240	89					
112023403	62	08	20	19	10	N53.112	W161.312	4326	93	50625	-130			
112023404	62	08	20	19	15	N53.108	W161.343	4642	107			981351	-1	S11
112023405	62	08	20	19	20	N53.104	W161.374	5085	129	50555	-187			
112023406	62	08	20	19	25	N53.101	W161.406	5462	149					
112023500*	62	08	20	19	30	N53.097	W161.437	5481	151	50506	-223			
112023501	62	08	20	19	35	N53.093	W161.468	5540	154					
112023502	62	08	20	19	40	N53.089	W161.499	5588	157	50496	-220	981323	-27	S11
112023503	62	08	20	19	45	N53.086	W161.531	5578	156					
112023504	62	08	20	19	50	N53.082	W161.562	5578	156	50503	-201	981313	-37	S11
112023505	62	08	20	19	55	N53.079	W161.594	5559	155					
112023600	62	08	20	20	00	N53.075	W161.625	5530	153	50512	-179	981309	-40	S11
112023601	62	08	20	20	05	N53.071	W161.656	5540	154					
112023602	62	08	20	20	10	N53.067	W161.688	5578	156	50499	-179	981307	-41	S11
112023603	62	08	20	20	15	N53.063	W161.719	5617	158					
112023604*	62	08	20	20	20	N53.059	W161.751	5646	160	50479	-186	981310	-38	S11
112023605	62	08	20	20	25	N53.056	W161.782	5714	164					
112023700	62	08	20	20	30	N53.052	W161.813	5734	165	50464	-189			
112023701	62	08	20	20	35	N53.048	W161.845	5792	169			981301	-46	S11
112023702	62	08	20	20	40	N53.044	W161.876	5763	167	50453	-187			
112023703	62	08	20	20	45	N53.040	W161.907	5821	170			981297	-49	S11
112023704	62	08	20	20	50	N53.036	W161.939	5860	173	50431	-196			
112023705	62	08	20	20	55	N53.032	W161.970	5899	175					
112023800	62	08	20	21	00	N53.028	W162.002	5890	175	50410	-204			
112023801	62	08	20	21	05	N53.024	W162.033	5948	178			981292	-53	S11
112023802*	62	08	20	21	10	N53.019	W162.064	5929	177	50413	-188			
112023803	62	08	20	21	15	N53.015	W162.096	5968	179			981288	-56	S11
112023804	62	08	20	21	20	N53.011	W162.127	6046	184	50425	-163			
112023805	62	08	20	21	25	N53.006	W162.159	6056	185					
112023900	62	08	20	21	30	N53.002	W162.190	6094	187	50428	-146			
112023901	62	08	20	21	35	N52.997	W162.220	6114	189					
112023902	62	08	20	21	40	N52.992	W162.251	6143	191	50415	-146	981279	-63	S11
112023903	62	08	20	21	45	N52.987	W162.281	6124	189					
112023904	62	08	20	21	50	N52.983	W162.311	6124	189	50397	-151			
112023905	62	08	20	21	55	N52.978	W162.341	6153	191					
112024000*	62	08	20	22	00	N52.973	W162.372	6231	196	50375	-159			
112024001	62	08	20	22	05	N52.969	W162.402	6212	195					
112024002	62	08	20	22	10	N52.964	W162.432	6212	195	50349	-172	981272	-67	S11
112024003	62	08	20	22	15	N52.960	W162.462	6231	196					
112024004	62	08	20	22	20	N52.956	W162.493	6231	196	50327	-182			
112024005	62	08	20	22	25	N52.951	W162.523	6231	196					
112024100	62	08	20	22	30	N52.947	W162.553	6241	197	50312	-184	981267	-71	S11
112024101	62	08	20	22	35	N52.942	W162.584	6251	198					
112024102	62	08	20	22	40	N52.938	W162.614	6192	194	50292	-191	981265	-72	S11
112024200	62	08	20	22	45	N52.933	W162.645	6222	196					
112024201*	62	08	20	22	50	N52.931	W162.653	6261	198	50280	-194			
112024202	62	08	20	22	55	N52.929	W162.662	6290	200					
112024300	62	08	20	23	00	N52.927	W162.670	6290	200	50266	-203			
112024301	62	08	20	23	05	N52.922	W162.702	6261	198					
112024302	62	08	20	23	10	N52.918	W162.733	6231	196	50240	-216			
112024303	62	08	20	23	15	N52.914	W162.765	6231	196			981253	-82	S11
112024304	62	08	20	23	20	N52.910	W162.797	6271	199	50235	-208			
112024305	62	08	20	23	25	N52.906	W162.828	6339	203					
112024400	62	08	20	23	30	N52.902	W162.860	6388	207	50269	-161			
112024401	62	08	20	23	35	N52.897	W162.889	6408	208					

LOGICAL NUMBER	DATE YR	MO	DAY	TIME HR	MN	LATITUDE DEGREES	LONGITUDE DEGREES	WATER DEPTH METERS	CORR USED	MAGNET TOTAL GAMMAS	FIELD ANOM	GRAV OBS MGALS	FIELD FAA	GRAV MET #
112024402*	62	08	20	23	40	N52.892	W162.919	6516	215	50278	-139	981245	-88	S11
112024403	62	08	20	23	45	N52.887	W162.948	6486	213					
112024404	62	08	20	23	50	N52.883	W162.978	6535	217	50240	-165	981252	-80	S11
112024405	62	08	20	23	55	N52.878	W163.007	6584	220					
112024500	62	08	21	00	00	N52.873	W163.037	6516	215			981250	-82	S11
112027100	62	08	21	18	45	N52.805	W163.500							
112027101	62	08	21	18	50	N52.818	W163.514	6978	248					
112027102	62	08	21	18	55	N52.832	W163.528	6988	249					
112027200	62	08	21	19	00	N52.845	W163.542	6939	245					
112027201	62	08	21	19	05	N52.859	W163.556	6919	244					
112027202*	62	08	21	19	10	N52.874	W163.570	6722	230					
112027203	62	08	21	19	15	N52.888	W163.584	6604	221					
112027204	62	08	21	19	20	N52.903	W163.598	6614	222					
112027205	62	08	21	19	25	N52.917	W163.612	6368	205					
112027300	62	08	21	19	30	N52.932	W163.627	5919	176					
112027301	62	08	21	19	35	N52.946	W163.642	5530	153					
112027302	62	08	21	19	40	N52.960	W163.657	4969	123					
112027303	62	08	21	19	44	N52.971	W163.669	4796	114					
112027304	62	08	21	19	45	N52.974	W163.672	4806	115					
112027305	62	08	21	19	50	N52.988	W163.687	4892	119					
112027306*	62	08	21	19	54	N53.000	W163.699	4960	123					
112027307	62	08	21	19	55	N53.002	W163.702	4873	118					
112027308	62	08	21	19	57	N53.008	W163.708	4844	117					
112027400	62	08	21	20	00	N53.017	W163.717	4950	122					
112027401	62	08	21	20	05	N53.031	W163.731	5124	131					
112027402	62	08	21	20	06	N53.034	W163.734	5133	131					
112027403	62	08	21	20	10	N53.046	W163.745	4883	119					
112027404	62	08	21	20	15	N53.060	W163.759	4681	109					
112027405	62	08	21	20	20	N53.074	W163.773	4527	101					
112027406	62	08	21	20	25	N53.089	W163.787	4364	94					
112027500*	62	08	21	20	30	N53.103	W163.802	4307	92					
112027501	62	08	21	20	35	N53.117	W163.816	4107	83					
112027502	62	08	21	20	40	N53.132	W163.831	4021	80					
112027503	62	08	21	20	42	N53.137	W163.837	4011	79					
112027504	62	08	21	20	45	N53.146	W163.846	4030	80					
112027505	62	08	21	20	50	N53.160	W163.861	4078	82			981273	-83	S11
112027506	62	08	21	20	55	N53.174	W163.875	4107	83					
112027600	62	08	21	21	00	N53.188	W163.890	4126	84			981272	-87	S11
112027601	62	08	21	21	05	N53.204	W163.900	4002	79					
112027602	62	08	21	21	10	N53.219	W163.911	3840	73			981277	-85	S11
112027603*	62	08	21	21	15	N53.234	W163.921	3679	67					
112027604	62	08	21	21	20	N53.249	W163.931	3612	64					
112027605	62	08	21	21	25	N53.265	W163.941	3726	68			981281	-83	S11
112027700	62	08	21	21	30	N53.280	W163.952	3774	70					
112027701	62	08	21	21	35	N53.295	W163.962	3736	69					
112027702	62	08	21	21	40	N53.311	W163.972	3793	71			981269	-101	S11
112027703	62	08	21	21	45	N53.326	W163.982	3697	67					
112027704	62	08	21	21	50	N53.341	W163.993	3574	63			981267	-105	S11
112027705	62	08	21	21	55	N53.356	W164.003	3565	63					
112027800	62	08	21	22	00	N53.372	W164.013	3593	64			981268	-107	S11
112027801*	62	08	21	22	05	N53.387	W164.024	3574	63					
112027802	62	08	21	22	10	N53.403	W164.034	3054	46			981283	-95	S11
112027803	62	08	21	22	15	N53.419	W164.044	2819	39					
112027804	62	08	21	22	20	N53.435	W164.054	2706	36			981318	-62	S11
112027805	62	08	21	22	25	N53.451	W164.065	2500	31					
112027900	62	08	21	22	30	N53.467	W164.075	2481	31			981335	-48	S11
112027901	62	08	21	22	35	N53.483	W164.086	2397	29					
112027902	62	08	21	22	40	N53.499	W164.096	2201	25					
112028000	62	08	21	22	45	N53.515	W164.107	2023	21					
112028001	62	08	21	22	50	N53.521	W164.111	1921	19					
112028002*	62	08	21	22	55	N53.526	W164.114	1912	19					
112028100	62	08	21	23	00	N53.532	W164.118	1921	19			981389	0	S11
112028101	62	08	21	23	05	N53.546	W164.128	1865	18					
112028102	62	08	21	23	10	N53.561	W164.138	1735	16			981405	14	S11
112028103	62	08	21	23	15	N53.576	W164.147	1614	14					
112028104	62	08	21	23	20	N53.591	W164.157	1475	12					
112028105	62	08	21	23	25	N53.605	W164.167	1197	9			981446	51	S11
112028200	62	08	21	23	30	N53.620	W164.177	1133	8					
112028201	62	08	21	23	35	N53.636	W164.188	865	5					
112028300	62	08	21	23	40	N53.652	W164.200	625	3					
112028700*	62	08	22	01	45	N53.705	W164.245							
112028701	62	08	22	01	50	N53.711	W164.224	607	3			981494	90	S11
112028702	62	08	22	01	55	N53.716	W164.204	633	4					
112028800	62	08	22	02	00	N53.722	W164.183	478	3					
112028801	62	08	22	02	05	N53.728	W164.164	324	2			981507	101	S11
112028802	62	08	22	02	10	N53.734	W164.144	313	2					
112028803	62	08	22	02	15	N53.740	W164.125	382	2			981507	100	S11
112028804	62	08	22	02	20	N53.746	W164.106	500	3					
112028805	62	08	22	02	25	N53.752	W164.086	717	4					
112028900	62	08	22	02	30	N53.758	W164.067	743	4					

LOGICAL NUMBER	DATE YR	MO	DAY	TIME HR	MN	LATITUDE DEGREES	LONGITUDE DEGREES	WATER DEPTH METERS	CORR USED	MAGNET FIELD TOTAL GAMMAS	ANOM	GRAV FIELD OBS MGALS	FAA	GRAV MET #
112028901*	62	08	22	02	35	N53.764	W164.050	717	4					
112028902	62	08	22	02	40	N53.769	W164.034	405	2					
112028903	62	08	22	02	45	N53.774	W164.017	235	1					
112028904	62	08	22	02	50	N53.779	W164.001	173	1					
112028905	62	08	22	02	55	N53.785	W163.985	191	1					
112029000	62	08	22	03	00	N53.790	W163.968	331	2					
112029001	62	08	22	03	05	N53.796	W163.948	176	1					
112029002	62	08	22	03	10	N53.802	W163.928	368	2					
112029003	62	08	22	03	15	N53.808	W163.908	213	1					
112029004	62	08	22	03	20	N53.814	W163.888	309	2					
112029005*	62	08	22	03	25	N53.821	W163.868	155	1					
112029100	62	08	22	03	30	N53.827	W163.848	103	1			981547	133	S11
112029101	62	08	22	03	35	N53.832	W163.829	96	1					
112029102	62	08	22	03	40	N53.838	W163.809	92	1					
112029103	62	08	22	03	45	N53.844	W163.790	85	1			981535	119	S11
112029104	62	08	22	03	50	N53.850	W163.771	81	1					
112029105	62	08	22	03	55	N53.856	W163.751	81	1			981552	135	S11
112029200	62	08	22	04	00	N53.862	W163.732	77	1					
112029201	62	08	22	04	05	N53.868	W163.711	77	1			981555	137	S11
112029202	62	08	22	04	10	N53.874	W163.691	85	1					
112029203*	62	08	22	04	15	N53.881	W163.670	81	1					
112029204	62	08	22	04	20	N53.887	W163.649	77	1			981556	137	S11
112029205	62	08	22	04	25	N53.894	W163.629	74	0					
112029300	62	08	22	04	30	N53.900	W163.608	74	0					
112029301	62	08	22	04	35	N53.906	W163.588	77	1			981557	136	S11
112029302	62	08	22	04	40	N53.913	W163.568	77	1					
112029303	62	08	22	04	45	N53.919	W163.547	77	1			981555	133	S11
112029304	62	08	22	04	50	N53.926	W163.527	77	1					
112029305	62	08	22	04	55	N53.932	W163.507	81	1			981553	130	S11
112029400	62	08	22	05	00	N53.938	W163.487	81	1					
112029401*	62	08	22	05	05	N53.944	W163.467	81	1			981553	129	S11
112029402	62	08	22	05	10	N53.949	W163.448	81	1					
112029500	62	08	22	05	15	N53.955	W163.428	81	1					
112029501	62	08	22	05	20	N53.960	W163.407	96	1			981548	122	S11
112029502	62	08	22	05	25	N53.965	W163.385	99	1					
112029600	62	08	22	05	30	N53.970	W163.363	103	1					
112029601	62	08	22	05	35	N53.974	W163.341	103	1			981547	120	S11
112029602	62	08	22	05	40	N53.978	W163.319	103	1					
112029603	62	08	22	05	45	N53.982	W163.297	99	1					
112029604	62	08	22	05	50	N53.987	W163.274	96	1			981547	119	S11
112029605*	62	08	22	05	55	N53.991	W163.252	92	1					
112029700	62	08	22	06	00	N53.995	W163.230	85	1					
112029701	62	08	22	06	05	N53.999	W163.208	85	1			981548	119	S11
112030900	62	08	22	11	45	N53.845	W162.630	1744	16					
112030901	62	08	22	11	50	N53.838	W162.626	1809	17					
112030902	62	08	22	11	55	N53.832	W162.621	1884	18					
112031000	62	08	22	12	00	N53.825	W162.617	2033	21					
112031001	62	08	22	12	05	N53.819	W162.612	2182	24					
112031002	62	08	22	12	10	N53.812	W162.607	2257	26					
112031003	62	08	22	12	15	N53.806	W162.602	2294	27					
112031004*	62	08	22	12	20	N53.799	W162.597	2304	27					
112031005	62	08	22	12	25	N53.793	W162.592	2276	26					
112031100	62	08	22	12	30	N53.787	W162.587	2276	26					
112031101	62	08	22	12	35	N53.780	W162.581	2276	26			981362	-48	S11
112031102	62	08	22	12	40	N53.773	W162.576	2276	26					
112031103	62	08	22	12	45	N53.767	W162.571	2210	25					
112031104	62	08	22	12	50	N53.760	W162.566	2135	23			981367	-41	S11
112031105	62	08	22	12	55	N53.753	W162.560	2014	21					
112031200	62	08	22	13	00	N53.747	W162.555	1902	19					
112031201	62	08	22	13	05	N53.740	W162.550	1921	19			981377	-30	S11
112031202*	62	08	22	13	10	N53.734	W162.545	1874	18					
112031203	62	08	22	13	15	N53.727	W162.540	1809	17					
112031204	62	08	22	13	20	N53.721	W162.535	1549	13					
112031205	62	08	22	13	25	N53.715	W162.530	1336	10					
112031300	62	08	22	13	30	N53.708	W162.525	1420	12					
112031301	62	08	22	13	35	N53.702	W162.522	1420	12					
112031302	62	08	22	13	40	N53.696	W162.518	1512	13					
112031303	62	08	22	13	45	N53.689	W162.515	1744	16					
112031304	62	08	22	13	50	N53.683	W162.512	1846	18					
112031305	62	08	22	13	55	N53.676	W162.508	1949	20					
112031400*	62	08	22	14	00	N53.670	W162.505	1930	19					
112031401	62	08	22	14	05	N53.661	W162.496	2247	25					
112031402	62	08	22	14	10	N53.652	W162.488	2575	33					
112031403	62	08	22	14	15	N53.643	W162.479	2800	39					
112031404	62	08	22	14	20	N53.634	W162.471							
112031405	62	08	22	14	25	N53.626	W162.462	3385	57					
112031500	62	08	22	14	30	N53.617	W162.453	3413	57					
112031501	62	08	22	14	35	N53.606	W162.446	3716	68					
112031502	62	08	22	14	40	N53.594	W162.438	3755	69					
112031503	62	08	22	14	45	N53.583	W162.430	3755	69					

LOGICAL NUMBER	DATE YR	MO	DAY	TIME HR	MN	LATITUDE DEGREES	LONGITUDE DEGREES	WATER DEPTH METERS	CORR USED	MAGNET FIELD TOTAL GAMMAS	ANOM	GRAV FIELD OBS MGALS	FAA	GRAV MET #
112031504*	62	08	22	14	50	N53.572	W162.422	3764	70					
112031505	62	08	22	14	55	N53.561	W162.414	3736	69					
112031600	62	08	22	15	00	N53.550	W162.407	3802	71					
112031601	62	08	22	15	05	N53.534	W162.394	3745	69					
112031602	62	08	22	15	10	N53.518	W162.382	3802	71					
112031603	62	08	22	15	15	N53.502	W162.370	3868	74					
112031604	62	08	22	15	20	N53.487	W162.358	4021	80					
112031605	62	08	22	15	25	N53.471	W162.346	4202	87					
112031700	62	08	22	15	30	N53.455	W162.333	4451	98					
112031701	62	08	22	15	35	N53.439	W162.321	4700	110					
112031702*	62	08	22	15	40	N53.424	W162.308	4806	115					
112031703	62	08	22	15	45	N53.408	W162.295	4979	123					
112031704	62	08	22	15	50	N53.393	W162.282	5027	126					
112031705	62	08	22	15	55	N53.377	W162.269	5104	130					
112031800	62	08	22	16	00	N53.362	W162.257	5297	140					
112041200	62	08	25	10	30	N53.338	W162.308	5977	180					
112041201	62	08	25	10	35	N53.327	W162.289	6016	183					
112041202	62	08	25	10	40	N53.316	W162.269	6271	199					
112041300	62	08	25	10	45	N53.305	W162.250	6310	202					
112041301	62	08	25	10	50	N53.295	W162.235	6368	205					
112041302*	62	08	25	10	55	N53.285	W162.220	6427	209					
112041400	62	08	25	11	00	N53.275	W162.205	6535	217					
112041401	62	08	25	11	05	N53.263	W162.190	6486	213					
112041402	62	08	25	11	10	N53.252	W162.176	6476	213					
112041403	62	08	25	11	15	N53.240	W162.161	6555	218					
112041404	62	08	25	11	20	N53.228	W162.146	6821	237					
112041405	62	08	25	11	25	N53.217	W162.131	6899	242					
112041500	62	08	25	11	30	N53.205	W162.117	6880	241					
112041501	62	08	25	11	35	N53.194	W162.102	6880	241					
112041502	62	08	25	11	40	N53.182	W162.087	6860	240					
112041503*	62	08	25	11	45	N53.171	W162.072	6840	238					
112041504	62	08	25	11	50	N53.159	W162.057	6575	219					
112041505	62	08	25	11	55	N53.148	W162.042	6466	212					
112041600	62	08	25	12	00	N53.137	W162.027	6496	214					
112041601	62	08	25	12	05	N53.125	W162.010	6388	207					
112041602	62	08	25	12	10	N53.113	W161.994	6271	199					
112041603	62	08	25	12	15	N53.102	W161.977	6192	194					
112041604	62	08	25	12	20	N53.090	W161.961	6153	191					
112041605	62	08	25	12	25	N53.078	W161.945	5997	181					
112041700	62	08	25	12	30	N53.067	W161.928	6065	186					
112041701*	62	08	25	12	35	N53.054	W161.913	5958	179					
112041702	62	08	25	12	40	N53.042	W161.897	5802	169					
112041703	62	08	25	12	45	N53.029	W161.882	5744	166					
112041704	62	08	25	12	50	N53.017	W161.866	5540	154					
112041705	62	08	25	12	55	N53.004	W161.851	5578	156					
112041800	62	08	25	13	00	N52.992	W161.835	5511	152					
112041801	62	08	25	13	05	N52.979	W161.819	5491	151					
112041802	62	08	25	13	10	N52.967	W161.804	5433	148					
112041900	62	08	25	13	15	N52.955	W161.788	5336	142					
112041901	62	08	25	13	20	N52.945	W161.776	5259	138					
112041902*	62	08	25	13	25	N52.935	W161.764	5162	133					
112042000	62	08	25	13	30	N52.925	W161.752	5124	131					
112042001	62	08	25	13	35	N52.916	W161.738	5124	131					
112042002	62	08	25	13	40	N52.906	W161.724	5075	128					
112042003	62	08	25	13	45	N52.897	W161.711	5085	129					
112042004	62	08	25	13	50	N52.887	W161.697	5046	127					
112042005	62	08	25	13	55	N52.878	W161.684	5008	125					
112042100	62	08	25	14	00	N52.868	W161.670	4989	124					
112042101	62	08	25	14	05	N52.858	W161.657	4969	123					
112042102	62	08	25	14	10	N52.848	W161.643	4940	121					
112042103*	62	08	25	14	15	N52.838	W161.630	4940	121					
112042104	62	08	25	14	20	N52.828	W161.617	4931	121					
112042105	62	08	25	14	25	N52.818	W161.603	4921	121					
112042200	62	08	25	14	30	N52.808	W161.590	4902	120					
112042201	62	08	25	14	35	N52.798	W161.577	4883	119					
112042202	62	08	25	14	40	N52.788	W161.563	4873	118					
112042300	62	08	25	14	45	N52.778	W161.550	4863	118					
112042301	62	08	25	14	50	N52.771	W161.539	4854	117					
112042302	62	08	25	14	55	N52.763	W161.528	4854	117					
112042400	62	08	25	15	00	N52.755	W161.517	4844	117					
112042401*	62	08	25	15	05	N52.745	W161.504	4834	116					
112042402	62	08	25	15	10	N52.736	W161.492	4834	116					
112042403	62	08	25	15	15	N52.726	W161.479	4815	115					
112042404	62	08	25	15	20	N52.716	W161.467	4796	114					
112042405	62	08	25	15	25	N52.706	W161.454	4777	113					
112042500	62	08	25	15	30	N52.697	W161.442	4623	106					
112042501	62	08	25	15	35	N52.686	W161.427	4777	113					
112042502	62	08	25	15	40	N52.676	W161.413	4758	112					
112042503	62	08	25	15	45	N52.665	W161.398	4748	112					
112042504	62	08	25	15	50	N52.654	W161.384	4748	112					

LOGICAL NUMBER	DATE YR	MO	DAY	TIME HR	MN	LATITUDE DEGREES	LONGITUDE DEGREES	WATER DEPTH METERS	CORR USED	MAGNET FIELD TOTAL GAMMAS	ANOM	GRAV FIELD OBS MGALS	FAA	GRAV MET #
112042505*	62	08	25	15	55	N52.644	W161.369	4748	112					
112042600	62	08	25	16	00	N52.633	W161.355	4729	111					
112042601	62	08	25	16	05	N52.622	W161.342	4729	111					
112042602	62	08	25	16	10	N52.611	W161.329	4719	111					
112042603	62	08	25	16	15	N52.600	W161.317	4710	110					
112042604	62	08	25	16	20	N52.589	W161.304	4681	109					
112042605	62	08	25	16	25	N52.578	W161.291	4700	110					
112042700	62	08	25	16	30	N52.567	W161.278	4710	110					
112042701	62	08	25	16	35	N52.556	W161.265	4700	110					
112042702	62	08	25	16	40	N52.546	W161.252	4690	109					
112042703*	62	08	25	16	45	N52.536	W161.238	4690	109					
112042704	62	08	25	16	50	N52.526	W161.225	4681	109					
112042705	62	08	25	16	55	N52.515	W161.212	4671	108					
112042800	62	08	25	17	00	N52.505	W161.198	4671	108					
112042801	62	08	25	17	05	N52.493	W161.184	4662	108					
112042900	62	08	25	17	10	N52.482	W161.170	4642	107					
112042901	62	08	25	17	15	N52.469	W161.170	4652	107					
112042902	62	08	25	17	20	N52.457	W161.169	4652	107					
112042903	62	08	25	17	25	N52.444	W161.169	4642	107					
112043000	62	08	25	17	30	N52.432	W161.168	4642	107					
112043001*	62	08	25	17	35	N52.419	W161.168	4633	106					
112043002	62	08	25	17	40	N52.406	W161.168	4633	106					
112043003	62	08	25	17	45	N52.393	W161.167	4623	106					
112043004	62	08	25	17	50	N52.381	W161.167	4623	106					
112043005	62	08	25	17	55	N52.368	W161.167	4623	106					
112043100	62	08	25	18	00	N52.355	W161.167	4594	105					
112043101	62	08	25	18	05	N52.343	W161.167	4527	101					
112043102	62	08	25	18	10	N52.332	W161.167	4527	101					
112043103	62	08	25	18	15	N52.320	W161.167	4594	105					
112043104	62	08	25	18	20	N52.308	W161.167	4585	104					
112043105*	62	08	25	18	25	N52.297	W161.167	4575	104					
112043200	62	08	25	18	30	N52.285	W161.167	4566	103					
112043201	62	08	25	18	35	N52.273	W161.167	4566	103					
112043202	62	08	25	18	40	N52.262	W161.167	4566	103					
112043300	62	08	25	18	45	N52.250	W161.167	4604	105					
112043301	62	08	25	18	50	N52.244	W161.166	4604	105					
112043302	62	08	25	18	55	N52.239	W161.164	4604	105					
112043400	62	08	25	19	00	N52.233	W161.163	4604	105					
112043401	62	08	25	19	05	N52.219	W161.163	4594	105					
112043402	62	08	25	19	10	N52.205	W161.163	4566	103					
112043403*	62	08	25	19	15	N52.191	W161.163	4566	103					
112043404	62	08	25	19	20	N52.177	W161.163	4556	103					
112043405	62	08	25	19	25	N52.162	W161.163	4556	103					
112043500	62	08	25	19	30	N52.148	W161.163	4566	103					
112043501	62	08	25	19	35	N52.134	W161.162	4566	103					
112043502	62	08	25	19	40	N52.119	W161.162	4566	103					
112043503	62	08	25	19	45	N52.104	W161.161	4566	103					
112043504	62	08	25	19	50	N52.089	W161.160	4566	103					
112043505	62	08	25	19	55	N52.075	W161.159	4566	103					
112043600	62	08	25	20	00	N52.060	W161.158	4566	103					
112043601*	62	08	25	20	05	N52.050	W161.158	4575	104					
112043602	62	08	25	20	10	N52.039	W161.158	4575	104					
112043603	62	08	25	20	15	N52.029	W161.158	4575	104					
112043604	62	08	25	20	20	N52.019	W161.158	4585	104					
112043605	62	08	25	20	25	N52.009	W161.158	4585	104					
112043700	62	08	25	20	30	N51.998	W161.158	4585	104					
112043701	62	08	25	20	35	N51.986	W161.158	4585	104					
112043702	62	08	25	20	40	N51.974	W161.158	4585	104					
112043703	62	08	25	20	45	N51.962	W161.158	4585	104					
112043704	62	08	25	20	50	N51.949	W161.158	4585	104					
112043705*	62	08	25	20	55	N51.937	W161.158	4585	104					
112043800	62	08	25	21	00	N51.925	W161.158	4594	105					
112043801	62	08	25	21	05	N51.912	W161.156	4604	105					
112043802	62	08	25	21	10	N51.899	W161.154	4604	105					
112043803	62	08	25	21	15	N51.887	W161.152	4604	105					
112043804	62	08	25	21	20	N51.874	W161.151	4604	105					
112043805	62	08	25	21	25	N51.861	W161.149	4604	105					
112043900	62	08	25	21	30	N51.848	W161.147	4604	105					
112043901	62	08	25	21	35	N51.835	W161.146	4604	105					
112043902	62	08	25	21	40	N51.822	W161.146	4614	106					
112043903*	62	08	25	21	45	N51.809	W161.145	4623	106					
112043904	62	08	25	21	50	N51.796	W161.144	4633	106					
112043905	62	08	25	21	55	N51.783	W161.144	4633	106					
112044000	62	08	25	22	00	N51.770	W161.143	4633	106					
112044000	62	08	26	01	20	N51.601	W161.099			50487		477		
112044000	62	08	26	01	30	N51.592	W161.097			50352		346		
112044000	62	08	26	01	40	N51.584	W161.094			50216		214		
112044000	62	08	26	01	50	N51.575	W161.092			50123		125		
112044600	62	08	26	02	00	N51.567	W161.090	4633	106	50052		58		
112044601	62	08	26	02	05	N51.553	W161.086	4662	108					

LOGICAL NUMBER	DATE YR	MO	DAY	TIME HR	MN	LATITUDE DEGREES	LONGITUDE DEGREES	WATER DEPTH METERS	CORR USED	MAGNET FIELD TOTAL GAMMAS	ANOM	GRAV FIELD OBS MGALS	FAA	GRAV MET #
112044602*	62	08	26	02	10	N51.540	W161.083	4671	108	49963	-18			
112044603	62	08	26	02	15	N51.527	W161.079	4671	108					
112044604	62	08	26	02	20	N51.513	W161.076	4652	107	49873	-95			
112044605	62	08	26	02	25	N51.500	W161.072	4662	108					
112044700	62	08	26	02	30	N51.487	W161.068	4671	108	49827	-129			
112044701	62	08	26	02	35	N51.474	W161.065	4690	109					
112044702	62	08	26	02	40	N51.462	W161.062	4690	109	49791	-153			
112044703	62	08	26	02	45	N51.450	W161.058	4690	109					
112044704	62	08	26	02	50	N51.438	W161.055	4700	110	49740	-192			
112044705	62	08	26	02	55	N51.426	W161.052	4700	110					
112044800*	62	08	26	03	00	N51.413	W161.048	4710	110	49688	-232			
112044801	62	08	26	03	05	N51.397	W161.044	4700	110					
112044802	62	08	26	03	10	N51.381	W161.039	4700	110	49591	-314			
112044803	62	08	26	03	15	N51.365	W161.035	4710	110					
112044804	62	08	26	03	20	N51.349	W161.031	4719	111	49442	-448			
112044805	62	08	26	03	25	N51.333	W161.026	4719	111					
112044900	62	08	26	03	30	N51.317	W161.022	4729	111	49313	-561			
112044901	62	08	26	03	35	N51.301	W161.017	4729	111					
112044902	62	08	26	03	40	N51.285	W161.013	4748	112	49421	-438			
112044903	62	08	26	03	45	N51.269	W161.008	4748	112					
112044904*	62	08	26	03	50	N51.253	W161.004	4758	112	49799	-44			
112044905	62	08	26	03	55	N51.237	W160.999	4758	112					
112045000	62	08	26	04	00	N51.222	W160.995	4758	112	50074	245			
112045001	62	08	26	04	05	N51.206	W160.990	4758	112					
112045002	62	08	26	04	10	N51.189	W160.986	4738	112	49983	170			
112045003	62	08	26	04	15	N51.173	W160.981	4748	112					
112045004	62	08	26	04	20	N51.157	W160.976	4767	113	49812	14			
112045005	62	08	26	04	25	N51.141	W160.971	4786	114					
112045100	62	08	26	04	30	N51.125	W160.967	4786	114	49799	17			
112045101	62	08	26	04	35	N51.110	W160.967	4671	108					
112045102*	62	08	26	04	40	N51.096	W160.967	4642	107	49811	44			
112045103	62	08	26	04	45	N51.081	W160.967	4633	106					
112045104	62	08	26	04	50	N51.066	W160.967	4642	107	49790	39			
112045105	62	08	26	04	55	N51.051	W160.967	4623	106					
112045200	62	08	26	05	00	N51.037	W160.967	4652	107	49727	-9			
112045201	62	08	26	05	05	N51.021	W160.969	4642	107					
112045202	62	08	26	05	10	N51.006	W160.971	4642	107	49662	-57			
112045203	62	08	26	05	15	N50.991	W160.973	4489	100					
112045204	62	08	26	05	20	N50.976	W160.976	4527	101	49574	-129			
112045205	62	08	26	05	25	N50.960	W160.978	4489	100					
112045300*	62	08	26	05	30	N50.945	W160.980	4662	108	49527	-159			
112045301	62	08	26	05	35	N50.929	W160.981	4690	109					
112045302	62	08	26	05	40	N50.913	W160.983	4662	108	49512	-157			
112045303	62	08	26	05	45	N50.897	W160.984	4806	115					
112045304	62	08	26	05	50	N50.882	W160.986	4806	115	49550	-102			
112045305	62	08	26	05	55	N50.866	W160.987	4825	116					
112045400	62	08	26	06	00	N50.850	W160.988	4825	116	49619	-16			
112045401	62	08	26	06	05	N50.834	W160.990	4834	116					
112045402	62	08	26	06	10	N50.819	W160.992	4844	117	49647	29			
112045403	62	08	26	06	15	N50.803	W160.994	4719	111					
112045404*	62	08	26	06	20	N50.788	W160.996	4777	113	49546	-55			
112045405	62	08	26	06	25	N50.772	W160.998	4777	113					
112045500	62	08	26	06	30	N50.757	W161.000	4796	114	49329	-255			
112046100	62	08	26	09	50	N50.840	W160.903	4873	118	49569	-74			
112046101	62	08	26	09	55	N50.848	W160.877	4834	116			981199	45	S11
112046200	62	08	26	10	00	N50.857	W160.850	4844	117	49628	-32			
112046201	62	08	26	10	05	N50.864	W160.825	4873	118					
112046202	62	08	26	10	10	N50.871	W160.800	4863	118	49664	-11	981186	30	S11
112046203	62	08	26	10	15	N50.878	W160.775	4844	117					
112046204	62	08	26	10	20	N50.886	W160.750	4834	116	49696	5	981193	36	S11
112046205*	62	08	26	10	25	N50.893	W160.725	4796	114					
112046300	62	08	26	10	30	N50.900	W160.700	4786	114	49713	7			
112046301	62	08	26	10	35	N50.907	W160.676	4738	112					
112046302	62	08	26	10	40	N50.914	W160.652	4796	114	49750	29			
112046400	62	08	26	10	45	N50.922	W160.628	4825	116					
112046401	62	08	26	10	50	N50.926	W160.614	4815	115	49764	30			
112046402	62	08	26	10	55	N50.931	W160.599	4806	115					
112046500	62	08	26	11	00	N50.935	W160.585	4738	112	49765	22			
112046501	62	08	26	11	05	N50.942	W160.561	4700	110					
112046502	62	08	26	11	10	N50.950	W160.536	4834	116	49744	-15			
112046503*	62	08	26	11	15	N50.957	W160.512	4854	117					
112046504	62	08	26	11	20	N50.965	W160.487	4854	117	49703	-71	981202	38	S11
112046505	62	08	26	11	25	N50.972	W160.463	4834	116					
112046600	62	08	26	11	30	N50.980	W160.438	4825	116	49673	-117	981207	42	S11
112046601	62	08	26	11	35	N50.987	W160.414	4815	115					
112046602	62	08	26	11	40	N50.994	W160.389	4834	116	49652	-153			
112046603	62	08	26	11	45	N51.001	W160.364	4834	116			981201	34	S11
112046604	62	08	26	11	50	N51.008	W160.339	4777	113	49656	-164			
112046605	62	08	26	11	55	N51.015	W160.315	4796	114					
112046700	62	08	26	12	00	N51.022	W160.290	4834	116	49694	-141	981212	43	S11

LOGICAL NUMBER	DATE YR	MO	DAY	TIME HR	MN	LATITUDE DEGREES	LONGITUDE DEGREES	WATER DEPTH METERS	CORR USED	MAGNET FIELD TOTAL GAMMAS	ANOM	GRAV FIELD OBS MGALS	FAA	GRAV MET #
112046701*	62	08	26	12	05	N51.029	W160.266	4806	115					
112046702	62	08	26	12	10	N51.036	W160.242	4806	115	49738	-113	981213	43	S11
112046703	62	08	26	12	15	N51.043	W160.217	4729	111					
112046704	62	08	26	12	20	N51.051	W160.193	4777	113	49808	-58	981211	39	S11
112046705	62	08	26	12	25	N51.058	W160.169	4796	114					
112046800	62	08	26	12	30	N51.065	W160.145	4777	113	49879	-2	981218	45	S11
112046801	62	08	26	12	35	N51.072	W160.119	4777	113					
112046802	62	08	26	12	40	N51.078	W160.094	4777	113	49926	30	981220	46	S11
112046803	62	08	26	12	45	N51.085	W160.068	4748	112					
112046804	62	08	26	12	50	N51.092	W160.043	4777	113	49993	81			
112046805*	62	08	26	12	55	N51.098	W160.017	4758	112			981218	42	S11
112046900	62	08	26	13	00	N51.105	W159.992	4719	111	50125	198			
112046901	62	08	26	13	05	N51.112	W159.966	4719	111					
112046902	62	08	26	13	10	N51.119	W159.940	4719	111	50285	343	981228	50	S11
112046903	62	08	26	13	15	N51.126	W159.914	4719	111					
112046904	62	08	26	13	20	N51.133	W159.888	4748	112	50331	373			
112046905	62	08	26	13	25	N51.140	W159.862	4719	111			981226	46	S11
112047000	62	08	26	13	30	N51.147	W159.837	4758	112	50187	214			
112047001	62	08	26	13	35	N51.154	W159.813	4777	113			981227	46	S11
112047002	62	08	26	13	40	N51.162	W159.790	4777	113	49954	-35			
112047003*	62	08	26	13	45	N51.169	W159.767	4796	114					
112047004	62	08	26	13	50	N51.177	W159.743	4796	114	49717	-287	981230	47	S11
112047005	62	08	26	13	55	N51.184	W159.720	4786	114					
112047100	62	08	26	14	00	N51.192	W159.697	4748	112	49528	-492			
112047101	62	08	26	14	05	N51.198	W159.670	4758	112			981228	43	S11
112047102	62	08	26	14	10	N51.204	W159.643	4796	114	49453	-582			
112047103	62	08	26	14	15	N51.210	W159.617	4786	114			981237	51	S11
112047104	62	08	26	14	20	N51.216	W159.590	4796	114	49473	-577			
112047105	62	08	26	14	25	N51.222	W159.563	4796	114			981235	48	S11
112047200	62	08	26	14	30	N51.228	W159.537	4796	114	49522	-542			
112047201*	62	08	26	14	35	N51.232	W159.516	4796	114			981227	39	S11
112047202	62	08	26	14	40	N51.237	W159.496	4806	115	49597	-479			
112047203	62	08	26	14	45	N51.241	W159.476	4806	115					
112047204	62	08	26	14	50	N51.245	W159.456	4806	115	49669	-417			
112047205	62	08	26	14	55	N51.249	W159.435	4815	115					
112047300	62	08	26	15	00	N51.253	W159.415	4815	115	49744	-353			
112047301	62	08	26	15	05	N51.259	W159.388	4815	115			981233	43	S11
112047302	62	08	26	15	10	N51.264	W159.361	4825	116	49846	-266			
112047303	62	08	26	15	15	N51.270	W159.334	4825	116			981235	44	S11
112047304	62	08	26	15	20	N51.276	W159.307	4825	116	49919	-208			
112047305*	62	08	26	15	25	N51.281	W159.280	4825	116					
112047400	62	08	26	15	30	N51.287	W159.253	4825	116	49954	-188			
112047401	62	08	26	15	35	N51.302	W159.250	4825	116					
112047402	62	08	26	15	40	N51.317	W159.246	4815	115	49993	-165			
112047403	62	08	26	15	45	N51.332	W159.242	4671	108					
112047404	62	08	26	15	50	N51.347	W159.239	4240	89	50143	-32			
112047405	62	08	26	15	55	N51.362	W159.235	3726	68			981268	69	S11
112047500	62	08	26	16	00	N51.377	W159.232	3688	67	50343	152			
112047501	62	08	26	16	10	N51.411	W159.238	4336	93	50460	252			
112047502	62	08	26	16	15	N51.428	W159.241	4374	95					
112047503*	62	08	26	16	20	N51.446	W159.244	4355	94	50402	177			
112047504	62	08	26	16	25	N51.463	W159.247	4566	103					
112047600	62	08	26	16	30	N51.480	W159.250	4710	110	50222	-19	981269	59	S11
112047601	62	08	26	16	35	N51.497	W159.252	4719	111					
112047602	62	08	26	16	40	N51.515	W159.253	4786	114	50368	109			
112047603	62	08	26	16	45	N51.532	W159.255	4786	114					
112047604	62	08	26	16	50	N51.550	W159.257	4786	114	50613	337			
112047605	62	08	26	16	55	N51.567	W159.258	4786	114					
112047700	62	08	26	17	00	N51.585	W159.260	4777	113	50601	308			
112047701	62	08	26	17	05	N51.602	W159.262	4777	113			981266	46	S11
112047702*	62	08	26	17	10	N51.620	W159.265	4767	113	50445	135			
112047703	62	08	26	17	15	N51.637	W159.267	4777	113			981270	47	S11
112047704	62	08	26	17	20	N51.655	W159.270	4777	113	50251	-76			
112047705	62	08	26	17	25	N51.672	W159.272	4777	113					
112047800	62	08	26	17	30	N51.690	W159.275	4777	113	50033	-311			
112047801	62	08	26	17	35	N51.708	W159.276	4767	113					
112047802	62	08	26	17	40	N51.726	W159.277	4767	113	49769	-593	981279	48	S11
112047803	62	08	26	17	45	N51.743	W159.278	4767	113					
112047804	62	08	26	17	50	N51.761	W159.279	4767	113	49781	-599	981288	54	S11
112047805	62	08	26	17	55	N51.779	W159.281	4767	113					
112047900*	62	08	26	18	00	N51.797	W159.282	4758	112	49978	-420			
112047901	62	08	26	18	05	N51.814	W159.282	4758	112					
112047902	62	08	26	18	10	N51.831	W159.282	4758	112	50091	-324			
112047903	62	08	26	18	15	N51.848	W159.282	4758	112					
112047904	62	08	26	18	20	N51.866	W159.283	4758	112	50146	-287			
112047905	62	08	26	18	25	N51.883	W159.283	4748	112					
112048000	62	08	26	18	30	N51.900	W159.283	4748	112	50208	-242			
112048001	62	08	26	18	35	N51.917	W159.282	4748	112					
112048002	62	08	26	18	40	N51.933	W159.281	4748	112	50271	-196	981296	47	S11
112048100	62	08	26	18	45	N51.950	W159.280	4748	112					

LOGICAL NUMBER	DATE YR	MO	DAY	TIME HR	MN	LATITUDE DEGREES	LONGITUDE DEGREES	WATER DEPTH METERS	CORR USED	MAGNET TOTAL GAMMAS	FIELD ANOM	GRAV OBS MGALS	FIELD FAA	GRAV MET #
112048101*	62	08	26	18	50	N51.961	W159.278	4738	112	50328	-154			
112048102	62	08	26	18	55	N51.972	W159.277	4738	112			981304	51	S11
112048200	62	08	26	19	00	N51.983	W159.275	4738	112	50345	-149			
112048201	62	08	26	19	05	N52.000	W159.274	4738	112					
112048202	62	08	26	19	10	N52.017	W159.272	4738	112	50324	-188	981305	48	S11
112048203	62	08	26	19	15	N52.034	W159.271	4738	112					
112048204	62	08	26	19	20	N52.051	W159.269	4729	111	50248	-281			
112048205	62	08	26	19	25	N52.068	W159.268	4729	111			981311	50	S11
112048300	62	08	26	19	30	N52.085	W159.267	4729	111	50226	-321			
112048301	62	08	26	19	35	N52.104	W159.266	4729	111			981311	47	S11
112048302*	62	08	26	19	40	N52.122	W159.264	4719	111	50283	-283			
112048303	62	08	26	19	45	N52.141	W159.263	4719	111			981315	47	S11
112048304	62	08	26	19	50	N52.159	W159.262	4719	111	50333	-252			
112048305	62	08	26	19	55	N52.178	W159.261	4719	111					
112048400	62	08	26	20	00	N52.197	W159.260	4719	111	50345	-260			
112048401	62	08	26	20	05	N52.214	W159.262	4710	110					
112048402	62	08	26	20	10	N52.232	W159.263	4710	110	50419	-203			
112048403	62	08	26	20	15	N52.250	W159.265	4710	110					
112048404	62	08	26	20	20	N52.268	W159.267	4710	110	50455	-184			
112048405	62	08	26	20	25	N52.286	W159.268	4710	110					
112048500*	62	08	26	20	30	N52.303	W159.270	4710	110	50445	-212			
112048501	62	08	26	20	35	N52.321	W159.271	4700	110					
112048502	62	08	26	20	40	N52.338	W159.272	4700	110	50413	-261	981333	48	S11
112048503	62	08	26	20	45	N52.356	W159.272	4700	110					
112048504	62	08	26	20	50	N52.373	W159.273	4700	110	50513	-178	981340	52	S11
112048505	62	08	26	20	55	N52.391	W159.274	4700	110					
112048600	62	08	26	21	00	N52.408	W159.275	4700	110	50648	-61			
112048601	62	08	26	21	05	N52.426	W159.277	4700	110					
112048602	62	08	26	21	10	N52.443	W159.278	4700	110	50685	-41			
112048603	62	08	26	21	15	N52.461	W159.280	4700	110			981343	47	S11
112048604*	62	08	26	21	20	N52.478	W159.282	4700	110	50638	-105			
112048605	62	08	26	21	25	N52.496	W159.283	4700	110					
112048700	62	08	26	21	30	N52.513	W159.285	4700	110	50592	-168			
112048701	62	08	26	21	35	N52.530	W159.287	4700	110					
112048702	62	08	26	21	40	N52.547	W159.288	4700	110	50560	-217			
112048703	62	08	26	21	45	N52.563	W159.290	4690	109			981349	44	S11
112048704	62	08	26	21	50	N52.580	W159.292	4700	110	50544	-249			
112048705	62	08	26	21	55	N52.597	W159.293	4700	110					
112048800	62	08	26	22	00	N52.613	W159.295	4700	110	50590	-219	981354	45	S11
112048801	62	08	26	22	05	N52.630	W159.296	4700	110					
112048802*	62	08	26	22	10	N52.647	W159.297	4700	110	50624	-201			
112048803	62	08	26	22	15	N52.664	W159.298	4700	110					
112048804	62	08	26	22	20	N52.681	W159.299	4700	110	50690	-152			
112048805	62	08	26	22	25	N52.698	W159.301	4700	110					
112048900	62	08	26	22	30	N52.715	W159.302	4700	110	50740	-119			
112048901	62	08	26	22	35	N52.732	W159.306	4700	110					
112048902	62	08	26	22	40	N52.748	W159.311	4710	110	50752	-122	981369	48	S11
112049000	62	08	26	22	45	N52.765	W159.315	4710	110					
112049001	62	08	26	22	50	N52.777	W159.316	4710	110	50751	-136			
112049002	62	08	26	22	55	N52.788	W159.316	4710	110					
112049100*	62	08	26	23	00	N52.800	W159.317	4710	110	50782	-117			
112049101	62	08	26	23	05	N52.817	W159.317	4710	110					
112049102	62	08	26	23	10	N52.833	W159.318	4719	111	50837	-78			
112049103	62	08	26	23	15	N52.850	W159.319	4719	111					
112049104	62	08	26	23	20	N52.867	W159.320	4710	110	50855	-77			
112049105	62	08	26	23	25	N52.883	W159.321	4719	111			981377	45	S11
112049200	62	08	26	23	30	N52.900	W159.322	4719	111	50831	-117			
112049201	62	08	26	23	35	N52.917	W159.322	4719	111			981380	45	S11
112049202	62	08	26	23	40	N52.934	W159.323	4719	111	50834	-131			
112049203	62	08	26	23	45	N52.952	W159.324	4719	111					
112049204*	62	08	26	23	50	N52.969	W159.325	4719	111	50851	-131			
112049205	62	08	26	23	55	N52.986	W159.326	4729	111					
112049300	62	08	27	00	00	N53.003	W159.327	4729	111	50857	-141			
112049301	62	08	27	00	05	N53.020	W159.327	4738	112					
112049302	62	08	27	00	10	N53.036	W159.328	4738	112	50862	-153			
112049303	62	08	27	00	15	N53.052	W159.329	4748	112					
112049304	62	08	27	00	20	N53.069	W159.330	4748	112	50875	-156			
112049305	62	08	27	00	25	N53.085	W159.331	4758	112					
112049400	62	08	27	00	30	N53.102	W159.332	4758	112	50872	-175	981386	35	S11
112049401	62	08	27	00	35	N53.118	W159.332	4758	112					
112049402*	62	08	27	00	40	N53.134	W159.332	4767	113	50875	-188			
112049403	62	08	27	00	45	N53.151	W159.332	4777	113					
112049404	62	08	27	00	50	N53.167	W159.332	4777	113	50915	-164			
112049405	62	08	27	00	55	N53.184	W159.332	4796	114			981390	31	S11
112049500	62	08	27	01	00	N53.200	W159.332	4796	114	50958	-138			
112049501	62	08	27	01	05	N53.216	W159.331	4806	115					
112049502	62	08	27	01	10	N53.232	W159.330	4815	115	50982	-130			
112049600	62	08	27	01	13	N53.242	W159.330	4815	115					
112049601	62	08	27	01	15	N53.241	W159.340	4815	115					
112049602	62	08	27	01	20	N53.241	W159.366	4815	115	50984	-127			

LOGICAL NUMBER	DATE YR	MO	DAY	TIME HR	MN	LATITUDE DEGREES	LONGITUDE DEGREES	WATER DEPTH METERS	CORR USED	MAGNET FIELD TOTAL GAMMAS	ANOM	GRAV FIELD OBS MGALS	FAA	GRAV MET #
112049603*	62	08	27	01	25	N53.240	W159.391	4815	115					
112049700	62	08	27	01	30	N53.240	W159.417	4825	116	50969	-133			
112049701	62	08	27	01	35	N53.238	W159.444	4825	116					
112049702	62	08	27	01	40	N53.237	W159.471	4834	116	50951	-142			
112049703	62	08	27	01	45	N53.235	W159.498	4844	117			981390	27	S11
112049704	62	08	27	01	50	N53.233	W159.526	4844	117	50949	-133			
112049705	62	08	27	01	55	N53.232	W159.553	4844	117					
112049800	62	08	27	02	00	N53.230	W159.580	4854	117	50946	-126			
112049801	62	08	27	02	05	N53.230	W159.607	4854	117					
112049802	62	08	27	02	10	N53.230	W159.635	4863	118	50945	-119			
112049803*	62	08	27	02	15	N53.230	W159.662	4863	118					
112049804	62	08	27	02	20	N53.230	W159.690	4873	118	50936	-119			
112049805	62	08	27	02	25	N53.230	W159.717	4883	119					
112049900	62	08	27	02	30	N53.230	W159.745	4892	119	50928	-119	981379	16	S11
112050000	62	08	27	02	35	N53.228	W159.767	4883	119					
112050001	62	08	27	02	40	N53.210	W159.767	4873	118	50925	-109			
112050100	62	08	27	02	45	N53.192	W159.767	4873	118					
112050101	62	08	27	02	50	N53.182	W159.767	4854	117	50902	-118			
112050102	62	08	27	02	55	N53.173	W159.768	4844	117					
112050200	62	08	27	03	00	N53.163	W159.768	4834	116	50871	-139			
112050201*	62	08	27	03	05	N53.146	W159.769	4834	116					
112050202	62	08	27	03	10	N53.128	W159.771	4815	115	50829	-163			
112050203	62	08	27	03	15	N53.111	W159.772	4806	115					
112050204	62	08	27	03	20	N53.093	W159.773	4796	114	50830	-144			
112050205	62	08	27	03	25	N53.076	W159.774	4786	114					
112050300	62	08	27	03	30	N53.058	W159.775	4777	113	50840	-117			
112050301	62	08	27	03	35	N53.042	W159.776	4777	113					
112050302	62	08	27	03	40	N53.025	W159.778	4767	113	50812	-128			
112050303	62	08	27	03	45	N53.008	W159.779	4758	112			981380	37	S11
112050304	62	08	27	03	50	N52.992	W159.781	4748	112	50805	-118			
112050305*	62	08	27	03	55	N52.975	W159.782	4738	112					
112050400	62	08	27	04	00	N52.958	W159.783	4738	112	50804	-101			
112050401	62	08	27	04	05	N52.942	W159.784	4729	111			981382	44	S11
112050402	62	08	27	04	10	N52.926	W159.786	4729	111	50772	-117			
112050403	62	08	27	04	15	N52.909	W159.787	4729	111					
112050404	62	08	27	04	20	N52.893	W159.788	4719	111	50764	-108			
112050405	62	08	27	04	25	N52.876	W159.789	4719	111			981379	47	S11
112050500	62	08	27	04	30	N52.860	W159.790	4719	111	50746	-109			
112050501	62	08	27	04	35	N52.843	W159.789	4710	110					
112050502	62	08	27	04	40	N52.826	W159.788	4710	110	50695	-143			
112050503*	62	08	27	04	45	N52.809	W159.787	4700	110					
112050504	62	08	27	04	50	N52.792	W159.786	4700	110	50711	-111			
112050505	62	08	27	04	55	N52.775	W159.784	4690	109					
112050600	62	08	27	05	00	N52.758	W159.783	4690	109	50649	-156			
112050601	62	08	27	05	05	N52.742	W159.782	4690	109			981367	47	S11
112050602	62	08	27	05	10	N52.726	W159.781	4681	109	50623	-166			
112050603	62	08	27	05	15	N52.709	W159.780	4681	109					
112050604	62	08	27	05	20	N52.693	W159.779	4681	109	50562	-211			
112050605	62	08	27	05	25	N52.676	W159.778	4681	109			981358	44	S11
112050700	62	08	27	05	30	N52.660	W159.777	4671	108	50516	-241			
112050701*	62	08	27	05	35	N52.643	W159.775	4662	108			981356	44	S11
112050702	62	08	27	05	40	N52.627	W159.773	4662	108	50547	-194			
112050703	62	08	27	05	45	N52.610	W159.772	4671	108					
112050704	62	08	27	05	50	N52.593	W159.770	4671	108	50593	-131	981348	41	S11
112050705	62	08	27	05	55	N52.577	W159.768	4671	108					
112050800	62	08	27	06	00	N52.560	W159.767	4671	108	50593	-115			
112050801	62	08	27	06	05	N52.544	W159.765	4662	108					
112050802	62	08	27	06	10	N52.527	W159.764	4652	107	50631	-61			
112050803	62	08	27	06	15	N52.511	W159.762	4633	106			981349	49	S11
112050804	62	08	27	06	20	N52.494	W159.761	4652	107	50671	-4			
112050805*	62	08	27	06	25	N52.478	W159.760	4662	108					
112050900	62	08	27	06	30	N52.462	W159.758	4662	108	50637	-23	981345	49	S11
112050901	62	08	27	06	35	N52.446	W159.758	4652	107					
112050902	62	08	27	06	40	N52.429	W159.758	4652	107	50539	-104			
112051000	62	08	27	06	45	N52.413	W159.758	4662	108					
112051001	62	08	27	06	50	N52.406	W159.757	4662	108	50486	-145			
112051002	62	08	27	06	55	N52.399	W159.755	4662	108					
112051100	62	08	27	07	00	N52.392	W159.753	4662	108	50575	-50	981337	47	S11
112051101	62	08	27	07	05	N52.376	W159.752	4662	108					
112051102	62	08	27	07	10	N52.359	W159.751	4662	108	50422	-187			
112051103*	62	08	27	07	15	N52.343	W159.750	4671	108			981332	47	S11
112051104	62	08	27	07	20	N52.327	W159.749	4671	108	50446	-147			
112051105	62	08	27	07	25	N52.311	W159.748	4671	108					
112051200	62	08	27	07	30	N52.295	W159.747	4671	108	50418	-159			
112051201	62	08	27	07	35	N52.279	W159.744	4671	108					
112051202	62	08	27	07	40	N52.263	W159.742	4681	109	50396	-165			
112051203	62	08	27	07	45	N52.247	W159.739	4681	109					
112051204	62	08	27	07	50	N52.231	W159.737	4690	109	50332	-214			
112051205	62	08	27	07	55	N52.214	W159.734	4690	109			981323	49	S11
112051300	62	08	27	08	00	N52.198	W159.732	4690	109	50297	-233			

LOGICAL NUMBER	DATE YR	MO	DAY	TIME HR	MN	LATITUDE DEGREES	LONGITUDE DEGREES	WATER DEPTH METERS	CORR USED	MAGNET TOTAL GAMMAS	FIELD ANOM	GRAV OBS MGALS	FIELD FAA	GRAV MET #
112051301*	62	08	27	08	05	N52.181	W159.729	4690	109			981312	41	S11
112051302	62	08	27	08	10	N52.164	W159.727	4690	109	50284	-229			
112051303	62	08	27	08	15	N52.147	W159.725	4700	110					
112051304	62	08	27	08	20	N52.131	W159.723	4700	110	50242	-255			
112051305	62	08	27	08	25	N52.114	W159.721	4710	110			981307	42	S11
112051400	62	08	27	08	30	N52.097	W159.718	4710	110	50497	16			
112051401	62	08	27	08	35	N52.080	W159.715	4710	110			981309	47	S11
112051402	62	08	27	08	40	N52.063	W159.712	4710	110	50287	-177			
112051403	62	08	27	08	45	N52.047	W159.709	4719	111			981303	44	S11
112051404	62	08	27	08	50	N52.030	W159.706	4719	111	50353	-96			
112051405*	62	08	27	08	54	N52.017	W159.704	4719	111					
112051500	62	08	27	09	00	N51.997	W159.700	4719	111	50369	-64			
112051501	62	08	27	09	05	N51.980	W159.696	4719	111			981298	44	S11
112051502	62	08	27	09	10	N51.963	W159.692	4719	111	50286	-131			
112051503	62	08	27	09	15	N51.947	W159.687	4729	111			981301	50	S11
112051504	62	08	27	09	20	N51.930	W159.683	4719	111	50576	175			
112051505	62	08	27	09	25	N51.913	W159.679	4729	111					
112051600	62	08	27	09	30	N51.897	W159.675	4729	111	50172	-214			
112051601	62	08	27	09	35	N51.879	W159.673	4729	111					
112051602	62	08	27	09	40	N51.862	W159.672	4729	111	50146	-222			
112051603*	62	08	27	09	45	N51.845	W159.670	4729	111			981293	51	S11
112051604	62	08	27	09	50	N51.828	W159.668	4738	112	49944	-407			
112051605	62	08	27	09	55	N51.811	W159.667	4738	112			981290	51	S11
112051700	62	08	27	10	00	N51.793	W159.665	4738	112	49756	-578			
112051701	62	08	27	10	05	N51.777	W159.661	4729	111					
112051702	62	08	27	10	10	N51.762	W159.657	4738	112	49605	-714			
112051703	62	08	27	10	15	N51.746	W159.653	4738	112					
112051704	62	08	27	10	20	N51.730	W159.649	4748	112	49819	-485			
112051705	62	08	27	10	25	N51.714	W159.646	4748	112			981287	57	S11
112051800	62	08	27	10	30	N51.698	W159.642	4748	112	50108	-181			
112051801*	62	08	27	10	35	N51.683	W159.639	4748	112			981279	52	S11
112051802	62	08	27	10	40	N51.668	W159.636	4748	112	50271	-4			
112051900	62	08	27	10	45	N51.653	W159.633	4738	112					
112051901	62	08	27	10	50	N51.645	W159.633	4738	112	50434	171	981275	51	S11
112051902	62	08	27	10	55	N51.637	W159.633	4738	112					
112052000	62	08	27	11	00	N51.628	W159.633	4738	112	50552	297			
112052001	62	08	27	11	05	N51.614	W159.633	4738	112			981267	46	S11
112052002	62	08	27	11	10	N51.601	W159.632	4748	112	50697	456			
112052003	62	08	27	11	15	N51.587	W159.632	4758	112			981272	53	S11
112052004	62	08	27	11	20	N51.573	W159.631	4758	112	50777	550			
112052005*	62	08	27	11	25	N51.559	W159.631	4758	112			981269	52	S11
112052100	62	08	27	11	30	N51.545	W159.630	4758	112	50607	394			
112052101	62	08	27	11	35	N51.529	W159.628	4758	112					
112052102	62	08	27	11	40	N51.513	W159.627	4758	112	50340	143			
112052103	62	08	27	11	45	N51.497	W159.625	4758	112			981259	48	S11
112052104	62	08	27	11	50	N51.482	W159.623	4758	112	50196	15			
112052105	62	08	27	11	55	N51.466	W159.622	4758	112					
112052106	62	08	27	11	57	N51.459	W159.621	4719	111					
112052200	62	08	27	12	00	N51.450	W159.620	4738	112	50094	-71	981253	46	S11
112052201	62	08	27	12	04	N51.437	W159.619	4690	109					
112052202*	62	08	27	12	05	N51.433	W159.619	4700	110					
112052203	62	08	27	12	10	N51.417	W159.618	4767	113	50003	-146			
112052204	62	08	27	12	15	N51.400	W159.617	4767	113			981251	48	S11
112052205	62	08	27	12	20	N51.383	W159.617	4767	113	49940	-191			
112052206	62	08	27	12	25	N51.367	W159.616	4777	113			981247	47	S11
112052300	62	08	27	12	30	N51.350	W159.615	4777	113	49918	-197			
112052301	62	08	27	12	35	N51.333	W159.614	4767	113			981245	48	S11
112052302	62	08	27	12	40	N51.317	W159.613	4777	113	49877	-221			
112052303	62	08	27	12	45	N51.300	W159.612	4777	113			981242	48	S11
112052304	62	08	27	12	50	N51.283	W159.612	4767	113	49808	-273			
112052305*	62	08	27	12	55	N51.267	W159.611	4777	113					
112052400	62	08	27	13	00	N51.250	W159.610	4786	114	49667	-397			
112052700	62	08	27	14	00	N51.275	W159.887	4729	111	49645	-387			
112052701	62	08	27	14	05	N51.293	W159.889	4690	109					
112052702	62	08	27	14	10	N51.311	W159.892	4710	110	49783	-267			
112052703	62	08	27	14	15	N51.328	W159.894	4710	110					
112052704	62	08	27	14	20	N51.346	W159.897	4700	110	49825	-242	981256	58	S11
112052705	62	08	27	14	25	N51.364	W159.899	4710	110					
112052800	62	08	27	14	30	N51.382	W159.902	4710	110	49963	-122			
112052801	62	08	27	14	35	N51.399	W159.904	4671	108			981257	55	S11
112052802*	62	08	27	14	40	N51.417	W159.907	4681	109	49919	-183			
112052900	62	08	27	14	45	N51.435	W159.910	4700	110					
112052901	62	08	27	14	50	N51.446	W159.911	4690	109	49986	-130			
112052902	62	08	27	14	55	N51.456	W159.912	4690	109					
112053000	62	08	27	15	00	N51.467	W159.913	4690	109	50042	-85			
112053001	62	08	27	15	05	N51.485	W159.914	4700	110					
112053002	62	08	27	15	10	N51.503	W159.914	4690	109	50095	-50	981269	57	S11
112053003	62	08	27	15	15	N51.521	W159.915	4700	110					
112053004	62	08	27	15	20	N51.539	W159.916	4690	109	50213	50			
112053005	62	08	27	15	25	N51.557	W159.916	4690	109					

LOGICAL NUMBER	DATE YR	MO	DAY	TIME HR	MN	LATITUDE DEGREES	LONGITUDE DEGREES	WATER DEPTH METERS	CORR USED	MAGNET TOTAL GAMMAS	FIELD ANOM	GRAV FIELD OBS MGALS	FAA	GRAV MET #
112053100*	62	08	27	15	30	N51.575	W159.917	4710	110	50450	268			
112053101	62	08	27	15	35	N51.592	W159.918	4700	110					
112053200	62	08	27	15	40	N51.608	W159.920	4710	110	50682	484			
112053201	62	08	27	15	45	N51.621	W159.921	4652	107					
112053202	62	08	27	15	50	N51.633	W159.921	4710	110	50645	434	981276	53	S11
112053300	62	08	27	15	55	N51.645	W159.922	4700	110					
112053400	62	08	27	16	00	N51.660	W159.920	4700	110	50500	275			
112053401	62	08	27	16	05	N51.677	W159.922	4700	110					
112053402	62	08	27	16	10	N51.694	W159.923	4700	110	50341	99	981285	57	S11
112053403	62	08	27	16	15	N51.712	W159.925	4710	110					
112053404*	62	08	27	16	20	N51.729	W159.927	4710	110	50187	-72			
112053405	62	08	27	16	25	N51.746	W159.928	4710	110			981287	54	S11
112053500	62	08	27	16	30	N51.763	W159.930	4710	110	49845	-431			
112053501	62	08	27	16	35	N51.780	W159.932	4700	110					
112053502	62	08	27	16	40	N51.797	W159.934	4700	110	49635	-658			
112053503	62	08	27	16	45	N51.814	W159.937	4700	110					
112053504	62	08	27	16	50	N51.831	W159.939	4690	109	49776	-534			
112053505	62	08	27	16	55	N51.848	W159.941	4690	109					
112053600	62	08	27	17	00	N51.865	W159.943	4690	109	49950	-377	981294	51	S11
112053601	62	08	27	17	05	N51.882	W159.944	4690	109					
112053602*	62	08	27	17	10	N51.898	W159.946	4681	109	50052	-291			
112053603	62	08	27	17	15	N51.915	W159.947	4690	109					
112053604	62	08	27	17	20	N51.932	W159.948	4690	109	50107	-253			
112053605	62	08	27	17	25	N51.948	W159.949	4690	109					
112053700	62	08	27	17	30	N51.965	W159.950	4690	109	50207	-170			
112053701	62	08	27	17	35	N51.981	W159.951	4690	109					
112053702	62	08	27	17	40	N51.996	W159.953	4681	109	50316	-76			
112053703	62	08	27	17	45	N52.012	W159.954	4681	109					
112053704	62	08	27	17	50	N52.027	W159.956	4690	109	50319	-88	981311	53	S11
112053705	62	08	27	17	55	N52.043	W159.957	4700	110					
112053800*	62	08	27	18	00	N52.058	W159.958	4719	111	50232	-191			
112053801	62	08	27	18	05	N52.077	W159.960	4758	112					
112053802	62	08	27	18	10	N52.096	W159.961	4700	110	50215	-227			
112053803	62	08	27	18	15	N52.115	W159.962	4671	108					
112053804	62	08	27	18	20	N52.134	W159.964	4662	108	50241	-220	981326	59	S11
112053805	62	08	27	18	25	N52.153	W159.965	4652	107					
112053900	62	08	27	18	30	N52.172	W159.967	4652	107	50247	-233	981326	56	S11
112053901	62	08	27	18	35	N52.189	W159.968	4642	107					
112053902	62	08	27	18	40	N52.207	W159.969	4642	107	50244	-253			
112054000	62	08	27	18	45	N52.225	W159.970	4633	106			981336	61	S11
112054001*	62	08	27	18	50	N52.236	W159.972	4633	106	50258	-253			
112054002	62	08	27	18	55	N52.247	W159.974	4633	106					
112054100	62	08	27	19	00	N52.258	W159.977	4633	106	50302	-220			
112054101	62	08	27	19	05	N52.269	W159.978	4642	107			981338	59	S11
112054102	62	08	27	19	10	N52.279	W159.979	4642	107	50357	-175			
112054103	62	08	27	19	15	N52.289	W159.980	4642	107					
112054104	62	08	27	19	20	N52.299	W159.981	4642	107	50378	-164			
112054105	62	08	27	19	25	N52.310	W159.982	4642	107					
112054200	62	08	27	19	30	N52.320	W159.983	4642	107	50394	-158			
112054201	62	08	27	19	35	N52.329	W159.983	4642	107					
112054202*	62	08	27	19	40	N52.338	W159.983	4642	107	50405	-157			
112054300	62	08	27	19	45	N52.347	W159.983	4633	106					
112054301	62	08	27	19	50	N52.364	W159.986	4623	106	50380	-194			
112054302	62	08	27	19	55	N52.382	W159.989	4623	106					
112054400	62	08	27	20	00	N52.400	W159.992	4614	106	50380	-212	981342	52	S11
112054401	62	08	27	20	05	N52.417	W159.993	4614	106					
112054402	62	08	27	20	10	N52.435	W159.994	4614	106	50453	-156			
112054403	62	08	27	20	15	N52.452	W159.995	4623	106					
112054404	62	08	27	20	20	N52.470	W159.996	4623	106	50479	-148	981346	50	S11
112054405	62	08	27	20	25	N52.487	W159.997	4623	106					
112054500*	62	08	27	20	30	N52.505	W159.998	4614	106	50504	-140			
112054501	62	08	27	20	35	N52.523	W159.998	4623	106			981347	46	S11
112054502	62	08	27	20	40	N52.542	W159.998	4623	106	50532	-131			
112054503	62	08	27	20	45	N52.560	W159.998	4623	106					
112054504	62	08	27	20	50	N52.578	W159.998	4633	106	50546	-135			
112054505	62	08	27	20	55	N52.597	W159.998	4623	106			981353	45	S11
112054600	62	08	27	21	00	N52.615	W159.998	4633	106	50521	-179			
112054601	62	08	27	21	05	N52.633	W159.997	4623	106			981360	49	S11
112054602	62	08	27	21	10	N52.651	W159.997	4642	107	50492	-226			
112054603	62	08	27	21	15	N52.668	W159.996	4642	107					
112054604*	62	08	27	21	20	N52.686	W159.995	4642	107	50480	-256	981360	45	S11
112054605	62	08	27	21	25	N52.704	W159.994	4642	107					
112054700	62	08	27	21	30	N52.722	W159.993	4642	107	50526	-228			
112054701	62	08	27	21	35	N52.739	W159.993	4642	107			981362	42	S11
112054702	62	08	27	21	40	N52.756	W159.993	4652	107	50584	-188			
112054703	62	08	27	21	45	N52.773	W159.992	4652	107					
112054704	62	08	27	21	50	N52.791	W159.992	4662	108	50613	-176			
112054705	62	08	27	21	55	N52.808	W159.992	4671	108					
112054800	62	08	27	22	00	N52.825	W159.992	4671	108	50611	-196			
112054801	62	08	27	22	05	N52.842	W159.992	4681	109					

LOGICAL NUMBER	DATE YR	MO	DAY	TIME HR	MN	LATITUDE DEGREES	LONGITUDE DEGREES	WATER DEPTH METERS	CORR USED	MAGNET TOTAL GAMMAS	FIELD ANOM	GRAV OBS MGALS	FIELD FAA	GRAV MET #
112054802*	62	08	27	22	10	N52.859	W159.993	4690	109	50669	-154			
112054803	62	08	27	22	15	N52.877	W159.994	4700	110					
112054804	62	08	27	22	20	N52.894	W159.995	4710	110	50705	-136			
112054805	62	08	27	22	25	N52.911	W159.996	4719	111			981373	38	S11
112054900	62	08	27	22	30	N52.928	W159.997	4719	111	50697	-160			
112054901	62	08	27	22	35	N52.947	W159.997	4729	111					
112054902	62	08	27	22	40	N52.965	W159.997	4738	112	50725	-151			
112055000	62	08	27	22	45	N52.983	W159.997	4748	112					
112055001	62	08	27	22	50	N52.994	W159.996	4748	112	50741	-150			
112055002	62	08	27	22	55	N53.004	W159.996	4758	112					
112055100*	62	08	27	23	00	N53.015	W159.995	4767	113	50757	-144			
112055101	62	08	27	23	05	N53.032	W159.996	4777	113			981374	29	S11
112055102	62	08	27	23	10	N53.050	W159.998	4796	114	50801	-118			
112055103	62	08	27	23	15	N53.067	W159.999	4806	115					
112055104	62	08	27	23	20	N53.085	W160.001	4834	116	50811	-125			
112055105	62	08	27	23	25	N53.102	W160.002	4854	117					
112055200	62	08	27	23	30	N53.120	W160.003	4873	118	50796	-157			
112055201	62	08	27	23	35	N53.138	W160.004	4902	120					
112055202	62	08	27	23	40	N53.156	W160.005	4950	122	50802	-169			
112055203	62	08	27	23	45	N53.174	W160.005	4969	123					
112055204*	62	08	27	23	50	N53.192	W160.006	4989	124	50852	-136			
112055205	62	08	27	23	55	N53.210	W160.006	5027	126			981359	-2	S11
112055200	62	08	28	00	00	N53.227	W160.007	5046	127	50866	-140			
112055300	62	08	28	00	10	N53.263	W160.008	5182	134	50906	-117			
112055301	62	08	28	00	15	N53.263	W160.037	5220	136					
112055302	62	08	28	00	20	N53.263	W160.067	5201	135	50925	-90			
112055303	62	08	28	00	25	N53.263	W160.096	5162	133					
112055400	62	08	28	00	30	N53.263	W160.125	5182	134	50928	-78			
112055401	62	08	28	00	35	N53.263	W160.153	5182	134					
112055402	62	08	28	00	40	N53.263	W160.182	5210	136	50920	-77			
112055500*	62	08	28	00	45	N53.263	W160.210	5230	137					
112055501	62	08	28	00	50	N53.282	W160.208	5288	140	50958	-45			
112055502	62	08	28	00	55	N53.300	W160.207	5385	145					
112055500	62	08	28	01	00	N53.318	W160.205			51069	48			
112055500	62	08	28	01	10	N53.353	W160.202			51201	162			
112055500	62	08	28	01	20	N53.387	W160.199			51433	376			
112055700	62	08	28	01	30	N53.422	W160.197	5860	173	51546	472			
112055701	62	08	28	01	35	N53.439	W160.194	5958	179			981309	-72	S11
112055702	62	08	28	01	40	N53.457	W160.192	5948	178	51508	416			
112055703	62	08	28	01	45	N53.475	W160.190	5958	179			981298	-86	S11
112055704*	62	08	28	01	50	N53.493	W160.188	6046	184	51436	325			
112055705	62	08	28	01	55	N53.511	W160.186	6222	196			981298	-89	S11
112055800	62	08	28	02	00	N53.528	W160.183	6427	209	51353	224			
112055801	62	08	28	02	05	N53.546	W160.183	6643	224					
112055802	62	08	28	02	07	N53.554	W160.183	6663	226					
112055803	62	08	28	02	10	N53.564	W160.182	6447	211	51277	130	981284	-107	S11
112055804	62	08	28	02	15	N53.582	W160.182	6300	201					
112055805	62	08	28	02	20	N53.601	W160.181	5997	181	51167	1			
112055806	62	08	28	02	25	N53.619	W160.181	5705	163					
112055900	62	08	28	02	30	N53.637	W160.180	5559	155	51028	-156			
112055901*	62	08	28	02	35	N53.651	W160.180	5549	154					
112055902	62	08	28	02	40	N53.665	W160.180	5588	157	50934	-263	981301	-99	S11
112055903	62	08	28	02	45	N53.679	W160.180	5268	139					
112055904	62	08	28	02	50	N53.693	W160.180	5143	132	50877	-334			
112055905	62	08	28	02	55	N53.707	W160.180	4931	121					
112056000	62	08	28	03	00	N53.722	W160.180	4719	111	50878	-348			
112056001	62	08	28	03	05	N53.739	W160.180	4432	97					
112056002	62	08	28	03	10	N53.757	W160.179	4183	87	50950	-293			
112056003	62	08	28	03	15	N53.774	W160.179	4183	87					
112056004	62	08	28	03	20	N53.792	W160.179	4193	87	51064	-196	981345	-66	S11
112056005*	62	08	28	03	25	N53.809	W160.179	4193	87					
112056100	62	08	28	03	30	N53.827	W160.178	4097	83	51163	-115			
112056101	62	08	28	03	35	N53.844	W160.180	3726	68			981364	-52	S11
112056102	62	08	28	03	40	N53.862	W160.182	3802	71	51236	-58			
112056103	62	08	28	03	45	N53.880	W160.183	3641	65					
112056104	62	08	28	03	50	N53.898	W160.185	3498	60	51284	-28			
112056105	62	08	28	03	55	N53.916	W160.187	3375	56					
112056200	62	08	28	04	00	N53.933	W160.188	3423	58	51283	-45			
112056201	62	08	28	04	05	N53.950	W160.191	3177	50					
112056202	62	08	28	04	10	N53.967	W160.193	2876	41	51249	-95	981389	-37	S11
112056203*	62	08	28	04	15	N53.984	W160.195	2857	40					
112057104	62	08	28	08	20	N53.987	W160.363	2332	27	51181	-148			
112057105	62	08	28	08	25	N53.970	W160.362	2500	31					
112057200	62	08	28	08	30	N53.953	W160.360	2622	34	51206	-107			
112057201	62	08	28	08	35	N53.936	W160.358	2575	33			981391	-33	S11
112057202	62	08	28	08	40	N53.919	W160.357	2772	38	51213	-84			
112057203	62	08	28	08	45	N53.902	W160.355	2894	42					
112057204	62	08	28	08	50	N53.886	W160.353	3064	46	51197	-84			
112057205	62	08	28	08	55	N53.869	W160.352	3205	51					
112057300	62	08	28	09	00	N53.852	W160.350	3347	55	51153	-112			

LOGICAL NUMBER	DATE YR	MO	DAY	TIME HR	MN	LATITUDE DEGREES	LONGITUDE DEGREES	WATER DEPTH METERS	CORR USED	MAGNET FIELD TOTAL GAMMAS	ANOM	GRAV FIELD OBS MGALS	FAA	GRAV MET #
112057301*	62	08	28	09	05	N53.836	W160.349	3385	57					
112057302	62	08	28	09	10	N53.819	W160.347	3508	61	51092	-157	981365	-48	S11
112057303	62	08	28	09	15	N53.803	W160.346	3726	68					
112057304	62	08	28	09	20	N53.787	W160.344	3887	74			981355	-56	S11
112057305	62	08	28	09	25	N53.771	W160.343	3916	76					
112057400	62	08	28	09	30	N53.755	W160.342	3878	74	50920	-298			
112057401	62	08	28	09	35	N53.739	W160.340	4135	84			981345	-62	S11
112057402	62	08	28	09	40	N53.722	W160.338	4374	95	50875	-327			
112057403	62	08	28	09	45	N53.706	W160.336	4729	111			981326	-78	S11
112057404	62	08	28	09	50	N53.689	W160.334	4950	122	50892	-295			
112057405*	62	08	28	09	55	N53.673	W160.332	5017	125					
112057500	62	08	28	10	00	N53.657	W160.330	5375	144	50953	-218	981311	-88	S11
112057501	62	08	28	10	05	N53.639	W160.330	5491	151			981291	-107	S11
112057600	62	08	28	10	10	N53.622	W160.330	5714	164	51049	-105			
112057601	62	08	28	10	15	N53.605	W160.330	6065	186					
112057602	62	08	28	10	20	N53.588	W160.330	6349	204	51163	26	981282	-111	S11
112057603	62	08	28	10	25	N53.572	W160.330	6261	198					
112057700	62	08	28	10	30	N53.555	W160.330	6427	209	51259	138			
112057701	62	08	28	10	31	N53.552	W160.330	6722	230					
112057702	62	08	28	10	35	N53.538	W160.330	6663	226					
112057703*	62	08	28	10	40	N53.522	W160.330	6584	220	51326	222	981282	-106	S11
112057800	62	08	28	10	45	N53.505	W160.330	6349	204					
112057801	62	08	28	10	50	N53.496	W160.330	6300	201	51399	308			
112057802	62	08	28	10	55	N53.487	W160.330	6310	202					
112057900	62	08	28	11	00	N53.478	W160.330	6231	196	51440	358			
112057901	62	08	28	11	05	N53.462	W160.330	6134	190			981291	-92	S11
112057902	62	08	28	11	10	N53.447	W160.330	6056	185	51508	441			
112057903	62	08	28	11	15	N53.431	W160.330	6192	194			981313	-67	S11
112057904	62	08	28	11	20	N53.415	W160.330	5899	175	51475	424			
112057905	62	08	28	11	25	N53.399	W160.330	5812	170					
112058000*	62	08	28	11	30	N53.383	W160.330	5812	170	51283	248			
112058001	62	08	28	11	35	N53.367	W160.330	5763	167			981325	-49	S11
112058002	62	08	28	11	40	N53.352	W160.329	5646	160	51109	89			
112058003	62	08	28	11	45	N53.336	W160.329	5540	154					
112058004	62	08	28	11	50	N53.320	W160.329	5443	148	51012	8			
112058005	62	08	28	11	55	N53.304	W160.329	5511	152					
112058100	62	08	28	12	00	N53.288	W160.328	5491	151	50925	-63			
112058101	62	08	28	12	05	N53.272	W160.328	5452	149					
112058102	62	08	28	12	10	N53.256	W160.328	5336	142	50837	-135			
112058103	62	08	28	12	15	N53.239	W160.328	5278	139					
112058104*	62	08	28	12	20	N53.223	W160.328	5220	136	50794	-161			
112058105	62	08	28	12	25	N53.206	W160.328	5143	132					
112058200	62	08	28	12	30	N53.190	W160.328	5056	127	50764	-175			
113000505	62	09	03	01	25	N53.989	W160.551	2425	29					
113000600	62	09	03	01	30	N53.973	W160.552	2491	31	51158	-137			
113000601	62	09	03	01	35	N53.954	W160.551	2603	34					
113000602	62	09	03	01	40	N53.936	W160.550	2650	35	51174	-103			
113000603	62	09	03	01	45	N53.917	W160.549	2941	43					
113000604	62	09	03	01	50	N53.898	W160.548	2838	40	51177	-82			
113000605	62	09	03	01	55	N53.879	W160.547	3064	46					
113000700*	62	09	03	02	00	N53.860	W160.547	3366	56	51157	-83			
113000701	62	09	03	02	05	N53.843	W160.545	3489	60					
113000702	62	09	03	02	10	N53.827	W160.543	3508	61	51115	-109			
113000800	62	09	03	02	15	N53.810	W160.542	3498	60			981366	-47	S11
113000801	62	09	03	02	20	N53.796	W160.539	3498	60	51061	-149			
113000802	62	09	03	02	25	N53.781	W160.537	3603	64					
113000900	62	09	03	02	30	N53.767	W160.535	3631	65	50993	-203			
113000901	62	09	03	02	35	N53.750	W160.537	3688	67					
113000902	62	09	03	02	40	N53.733	W160.538	3849	73	50910	-268			
113001000	62	09	03	02	45	N53.717	W160.540	3887	74					
113001001*	62	09	03	02	50	N53.707	W160.541	3926	76	50877	-288			
113001002	62	09	03	02	55	N53.698	W160.541	3954	77					
113001100	62	09	03	03	00	N53.688	W160.542	4088	82	50865	-291			
113001101	62	09	03	03	05	N53.676	W160.541	4173	86					
113001102	62	09	03	03	10	N53.663	W160.541	4575	104	50897	-246			
113001103	62	09	03	03	15	N53.651	W160.541	4844	117					
113001104	62	09	03	03	20	N53.638	W160.541	5240	137	50956	-175			
113001105	62	09	03	03	25	N53.626	W160.540	5608	158					
113001200	62	09	03	03	30	N53.613	W160.540	5520	153	51046	-73			
113001201	62	09	03	03	35	N53.595	W160.539	5559	155					
113001202*	62	09	03	03	40	N53.577	W160.538	5666	161	51153	52			
113001203	62	09	03	03	45	N53.558	W160.537	5977	180					
113001204	62	09	03	03	50	N53.540	W160.537	5958	179	51253	170			
113001205	62	09	03	03	55	N53.522	W160.536	6752	232					
113001300	62	09	03	04	00	N53.503	W160.535	6752	232	51302	237			
113001301	62	09	03	04	05	N53.488	W160.534	6732	230					
113001302	62	09	03	04	10	N53.473	W160.533	6722	230	51341	291			
113001303	62	09	03	04	15	N53.457	W160.532	6702	228					
113001304	62	09	03	04	20	N53.442	W160.532	6476	213	51367	332			
113001305	62	09	03	04	25	N53.427	W160.531	6486	213					

LOGICAL NUMBER	DATE YR	MO	DAY	TIME HR	MN	LATITUDE DEGREES	LONGITUDE DEGREES	WATER DEPTH METERS	CORR USED	MAGNET FIELD TOTAL GAMMAS	ANOM	GRAV FIELD OBS MGALS	FAA	GRAV MET #
113001400*	62	09	03	04	30	N53.412	W160.530	6349	204	51390	370			
113001401	62	09	03	04	35	N53.396	W160.529	6271	199					
113001402	62	09	03	04	40	N53.380	W160.528	6153	191	51287	283			
113001403	62	09	03	04	45	N53.364	W160.527	6056	185					
113001404	62	09	03	04	50	N53.348	W160.526	5919	176	51140	151			
113001405	62	09	03	04	55	N53.332	W160.524	5919	176					
113001500	62	09	03	05	00	N53.317	W160.523	5870	173	51040	67			
113001501	62	09	03	05	05	N53.301	W160.522	5812	170					
113001502	62	09	03	05	10	N53.285	W160.521	5666	161	50944	-14			
113001503	62	09	03	05	15	N53.269	W160.520	5627	159					
113001600*	62	09	03	05	20	N53.253	W160.518	5637	159	50832	-110			
113001601	62	09	03	05	25	N53.254	W160.493	5598	157					
113001700	62	09	03	05	30	N53.255	W160.468	5530	153	50822	-128			
113001701	62	09	03	05	35	N53.257	W160.440	5501	152					
113001702	62	09	03	05	40	N53.258	W160.412	5472	150	50846	-114			
113001703	62	09	03	05	45	N53.260	W160.384	5462	149					
113001704	62	09	03	05	50	N53.262	W160.356	5462	149	50870	-101			
113001705	62	09	03	05	55	N53.263	W160.328	5472	150					
113001800	62	09	03	06	00	N53.265	W160.300	5462	149	50892	-89			
113001801	62	09	03	06	05	N53.268	W160.272	5414	147					
113001802*	62	09	03	06	10	N53.272	W160.243	5355	143	50923	-70	981340	-26	S11
113001900	62	09	03	06	12	N53.273	W160.232							
113001901	62	09	03	06	15	N53.264	W160.229	5307	141					
113001902	62	09	03	06	20	N53.248	W160.224	5249	138	50881	-102			
113001903	62	09	03	06	25	N53.232	W160.218	5240	137					
113002000	62	09	03	06	30	N53.217	W160.213	5201	135	50832	-138			
113002001	62	09	03	06	35	N53.203	W160.211	5085	129					
113002002	62	09	03	06	40	N53.189	W160.209	5037	126	50782	-174			
113002100	62	09	03	06	45	N53.175	W160.207	5046	127					
113002101	62	09	03	06	50	N53.167	W160.204	5027	126	50762	-184			
113002102*	62	09	03	06	55	N53.158	W160.202	5017	125					
113002200	62	09	03	07	00	N53.150	W160.200	4989	124	50745	-193			
113002201	62	09	03	07	05	N53.134	W160.197	4979	123					
113002202	62	09	03	07	10	N53.119	W160.193	4960	123	50734	-189			
113002300	62	09	03	07	15	N53.103	W160.190	4940	121					
113002301	62	09	03	07	20	N53.087	W160.189	4911	120	50753	-155			
113002302	62	09	03	07	25	N53.071	W160.188	4873	118					
113002400	62	09	03	07	30	N53.055	W160.187	4854	117	50736	-156			
113002401	62	09	03	07	35	N53.039	W160.185	4815	115					
113002402	62	09	03	07	40	N53.024	W160.183	4796	114	50730	-147			
113002403*	62	09	03	07	45	N53.008	W160.181	4777	113					
113002404	62	09	03	07	50	N52.993	W160.179	4758	112	50745	-117			
113002405	62	09	03	07	55	N52.977	W160.177	4758	112					
113002500	62	09	03	08	00	N52.962	W160.175	4748	112					
113002501	62	09	03	08	05	N52.945	W160.176	4738	112					
113002502	62	09	03	08	10	N52.929	W160.178	4729	111	50725	-105			
113002503	62	09	03	08	15	N52.912	W160.179	4719	111					
113002504	62	09	03	08	20	N52.896	W160.181	4710	110	50723	-90	981385	51	S11
113002505	62	09	03	08	25	N52.880	W160.182	4700	110					
113002600	62	09	03	08	30	N52.863	W160.183	4690	109	50695	-101	981387	56	S11
113002601*	62	09	03	08	35	N52.849	W160.184	4671	108					
113002602	62	09	03	08	40	N52.834	W160.184	4652	107	50634	-148			
113002603	62	09	03	08	45	N52.819	W160.185	4642	107			981389	62	S11
113002604	62	09	03	08	50	N52.804	W160.186	4633	106	50601	-165			
113002605	62	09	03	08	55	N52.790	W160.186	4614	106					
113002700	62	09	03	09	00	N52.775	W160.187	4623	106	50600	-151			
113002701	62	09	03	09	05	N52.760	W160.188	4815	115					
113002702	62	09	03	09	10	N52.745	W160.189	4614	106	50566	-170			
113002703	62	09	03	09	15	N52.730	W160.191	4623	106			981369	50	S11
113002704	62	09	03	09	20	N52.715	W160.192	4614	106	50021	-699			
113002705*	62	09	03	09	25	N52.700	W160.194	4623	106					
113002800	62	09	03	09	30	N52.685	W160.195	4623	106	50521	-184			
113002801	62	09	03	09	35	N52.671	W160.196	4614	106			981372	58	S11
113002802	62	09	03	09	40	N52.658	W160.197	4604	105	50543	-148			
113002803	62	09	03	09	45	N52.644	W160.197	4126	84					
113002804	62	09	03	09	47	N52.639	W160.198	3954	77					
113002805	62	09	03	09	50	N52.631	W160.198	3992	79	50543	-134	981372	62	S11
113002806	62	09	03	09	55	N52.617	W160.199	4145	85					
113002900	62	09	03	10	00	N52.603	W160.200			50518	-144			
113002901	62	09	03	10	05	N52.588	W160.200	4451	98					
113002902*	62	09	03	10	10	N52.572	W160.200	4432	97	50526	-121			
113002903	62	09	03	10	15	N52.557	W160.200	4240	89			981380	76	S11
113002904	62	09	03	10	20	N52.541	W160.200	4126	84	50546	-85			
113002905	62	09	03	10	25	N52.526	W160.200	4069	82					
113003000	62	09	03	10	30	N52.510	W160.200	4221	88	50556	-59			
113003001	62	09	03	10	35	N52.498	W160.200	4642	107					
113003002	62	09	03	10	40	N52.486	W160.200	4614	106	50531	-72			
113003003	62	09	03	10	45	N52.473	W160.200	4585	104					
113003004	62	09	03	10	50	N52.461	W160.200	4575	104	50511	-79			
113003005	62	09	03	10	55	N52.449	W160.200	4566	103					

LOGICAL NUMBER	DATE YR	MO	DAY	TIME HR	MN	LATITUDE DEGREES	LONGITUDE DEGREES	WATER DEPTH METERS	CORR USED	MAGNET FIELD TOTAL GAMMAS	ANOM	GRAV FIELD OBS MGALS	FAA	GRAV MET #
113003100*	62	09	03	11	00	N52.437	W160.200	4556	103	50502	-76			
113003101	62	09	03	11	05	N52.421	W160.200	4537	102					
113003102	62	09	03	11	10	N52.404	W160.200	4566	103	50493	-68			
113003103	62	09	03	11	15	N52.388	W160.200	4585	104					
113003104	62	09	03	11	20	N52.372	W160.200	4575	104	50455	-90			
113003105	62	09	03	11	25	N52.356	W160.200	4566	103					
113003200	62	09	03	11	30	N52.340	W160.200	4575	104	50409	-120			
113003201	62	09	03	11	35	N52.324	W160.200	4566	103					
113003202	62	09	03	11	40	N52.309	W160.201	4575	104	50345	-168			
113003203	62	09	03	11	45	N52.293	W160.201	4594	105			981338	57	S11
113003204*	62	09	03	11	50	N52.278	W160.201	4594	105	50250	-247			
113003205	62	09	03	11	55	N52.262	W160.201	4604	105					
113003300	62	09	03	12	00	N52.247	W160.202	4604	105	50158	-323			
113003301	62	09	03	12	05	N52.231	W160.200	4614	106			981329	54	S11
113003302	62	09	03	12	10	N52.216	W160.198	4614	106	50148	-318			
113003303	62	09	03	12	15	N52.200	W160.197	4604	105			981320	47	S11
113003304	62	09	03	12	20	N52.184	W160.195	4623	106	50142	-308			
113003305	62	09	03	12	25	N52.169	W160.193	4623	106					
113003400	62	09	03	12	30	N52.153	W160.192	4633	106	50127	-308			
113003401	62	09	03	12	35	N52.137	W160.189	4633	106					
113003402*	62	09	03	12	40	N52.120	W160.187	4642	107	50144	-275			
113003403	62	09	03	12	45	N52.103	W160.184	4642	107					
113003404	62	09	03	12	50	N52.087	W160.182	4642	107	50168	-235			
113003405	62	09	03	12	55	N52.070	W160.179	4652	107					
113003500	62	09	03	13	00	N52.053	W160.177	4662	108	50212	-174			
113003501	62	09	03	13	05	N52.037	W160.173	4662	108					
113003502	62	09	03	13	10	N52.021	W160.170	4662	108	50256	-115			
113003503	62	09	03	13	15	N52.005	W160.167	4671	108					
113003504	62	09	03	13	20	N51.989	W160.163	4671	108	50256	-99			
113003505	62	09	03	13	25	N51.973	W160.160	4662	108					
113003600*	62	09	03	13	30	N51.957	W160.157	4671	108	50159	-181			
113003601	62	09	03	13	35	N51.940	W160.155	4671	108			981311	61	S11
113003602	62	09	03	13	40	N51.923	W160.154	4671	108	50099	-224			
113003603	62	09	03	13	45	N51.907	W160.152	4671	108					
113003604	62	09	03	13	50	N51.890	W160.150	4662	108	50016	-291			
113003605	62	09	03	13	55	N51.873	W160.149	4662	108					
113003700	62	09	03	14	00	N51.857	W160.147	4662	108	49868	-422			
113003701	62	09	03	14	05	N51.840	W160.145	4662	108					
113003702	62	09	03	14	10	N51.824	W160.143	4671	108	49701	-573			
113003703	62	09	03	14	15	N51.807	W160.140	4671	108					
113003704*	62	09	03	14	20	N51.791	W160.138	4662	108	49676	-582			
113003705	62	09	03	14	25	N51.775	W160.136	4671	108					
113003800	62	09	03	14	30	N51.758	W160.133	4671	108	49936	-305			
113003801	62	09	03	14	35	N51.744	W160.132	4671	108					
113003802	62	09	03	14	40	N51.731	W160.131	4671	108	50167	-61			
113003900	62	09	03	14	45	N51.717	W160.131	4671	108					
113003901	62	09	03	14	50	N51.706	W160.129	4671	108	50276	61			
113003902	62	09	03	14	55	N51.694	W160.127	4671	108					
113004000	62	09	03	15	00	N51.683	W160.125	4662	108	50356	152			
113004001	62	09	03	15	05	N51.667	W160.125	4662	108			981291	65	S11
113004002*	62	09	03	15	10	N51.651	W160.126	4671	108	50505	317			
113004003	62	09	03	15	15	N51.635	W160.126	4681	109					
113004004	62	09	03	15	20	N51.619	W160.126	4662	108	50572	401			
113004005	62	09	03	15	25	N51.603	W160.126	4671	108					
113004100	62	09	03	15	30	N51.587	W160.127	4671	108	50434	280			
113004101	62	09	03	15	35	N51.571	W160.128	4671	108					
113004102	62	09	03	15	40	N51.556	W160.129	4671	108	50236	98	981275	59	S11
113004103	62	09	03	15	45	N51.541	W160.130	4671	108					
113004104	62	09	03	15	50	N51.526	W160.131	4681	109	50122	0			
113004105	62	09	03	15	55	N51.510	W160.132	4681	109			981271	59	S11
113004200*	62	09	03	16	00	N51.495	W160.133	4681	109	50001	-105			
113004201	62	09	03	16	05	N51.478	W160.133	4671	108					
113004202	62	09	03	16	10	N51.462	W160.133	4594	105	49932	-157			
113004203	62	09	03	16	15	N51.445	W160.133	4652	107					
113004204	62	09	03	16	20	N51.428	W160.133	4652	107	49852	-219			
113004205	62	09	03	16	25	N51.412	W160.133	4527	101			981259	55	S11
113004300	62	09	03	16	30	N51.395	W160.133	4585	104	49807	-247			
113004301	62	09	03	16	35	N51.378	W160.134	4681	109					
113004302	62	09	03	16	40	N51.362	W160.135	4652	107	49736	-301			
113004303	62	09	03	16	45	N51.345	W160.136	4662	108			981250	52	S11
113004304*	62	09	03	16	50	N51.328	W160.137	4662	108	49664	-355			
113004305	62	09	03	16	55	N51.312	W160.137	4546	102					
113004400	62	09	03	17	00	N51.295	W160.138	4700	110	49555	-447			
113004401	62	09	03	17	05	N51.279	W160.138	4690	109			981243	51	S11
113004402	62	09	03	17	10	N51.262	W160.138	4710	110	49364	-620			
113004403	62	09	03	17	15	N51.246	W160.137	4681	109					
113004404	62	09	03	17	20	N51.229	W160.137	4719	111	49298	-669			
113004405	62	09	03	17	25	N51.213	W160.137	4729	111					
113004500	62	09	03	17	30	N51.197	W160.137	4719	111	49632	-319			
113004501	62	09	03	17	35	N51.181	W160.136	4729	111					

LOGICAL NUMBER	DATE YR	MO	DAY	TIME HR	MN	LATITUDE DEGREES	LONGITUDE DEGREES	WATER DEPTH METERS	CORR USED	MAGNET FIELD TOTAL GAMMAS	ANOM	GRAV FIELD OBS MGALS	FAA	GRAV MET #
113004502*	62	09	03	17	40	N51.166	W160.136	4719	111	50085	150			
113004503	62	09	03	17	45	N51.150	W160.135	4777	113					
113004504	62	09	03	17	50	N51.134	W160.134	4710	110	50186	267			
113004505	62	09	03	17	55	N51.119	W160.134	4777	113					
113004600	62	09	03	18	00	N51.103	W160.133	4796	114	50010	107			
113004601	62	09	03	18	05	N51.087	W160.132	4719	111					
113004602	62	09	03	18	10	N51.070	W160.131	4719	111	49913	27			
113004700	62	09	03	18	15	N51.053	W160.130	4796	114					
113004701	62	09	03	18	20	N51.039	W160.128	4796	114	49847	-23			
113004702	62	09	03	18	25	N51.024	W160.127	4710	110					
113004800*	62	09	03	18	30	N51.010	W160.125	4806	115	49792	-64			
113004801	62	09	03	18	35	N50.994	W160.122	4825	116			981200	33	S11
113004802	62	09	03	18	40	N50.979	W160.119	4777	113	49777	-63			
113004900	62	09	03	18	45	N50.963	W160.117	4834	116			981203	39	S11
113004901	62	09	03	18	50	N50.952	W160.116	4844	117	49769	-58			
113004902	62	09	03	18	55	N50.941	W160.116	4854	117					
113005000	62	09	03	19	00	N50.930	W160.115	4863	118	49794	-22			
113005001	62	09	03	19	05	N50.912	W160.115	4873	118			981198	39	S11
113005002	62	09	03	19	10	N50.895	W160.114	4873	118	49837	39			
113005003	62	09	03	19	15	N50.877	W160.114	4873	118					
113005004*	62	09	03	19	20	N50.860	W160.114	4883	119	49810	31			
113005005	62	09	03	19	25	N50.842	W160.114	4834	116					
113005100	62	09	03	19	30	N50.825	W160.113	4834	116	49734	-27			
113005101	62	09	03	19	35	N50.811	W160.112	4854	117					
113005102	62	09	03	19	40	N50.797	W160.111	4883	119	49631	-116			
113005103	62	09	03	19	45	N50.783	W160.110	4892	119					
113005200	62	09	03	19	46	N50.780	W160.110	4892	119					
113005201	62	09	03	19	50	N50.771	W160.126	4892	119	49507	-224			
113005202	62	09	03	19	55	N50.761	W160.146	4892	119					
113005300	62	09	03	20	00	N50.750	W160.167	4892	119	49456	-257			
113005301*	62	09	03	20	05	N50.749	W160.187	4902	120					
113005302	62	09	03	20	10	N50.748	W160.207	4892	119	49404	-302			
113005303	62	09	03	20	15	N50.747	W160.227	4873	118					
113005304	62	09	03	20	20	N50.747	W160.248	4883	119	49373	-325			
113005305	62	09	03	20	25	N50.746	W160.268	4883	119					
113005400	62	09	03	20	30	N50.745	W160.288	4892	119	49363	-328			
113005401	62	09	03	20	35	N50.744	W160.313	4892	119					
113005402	62	09	03	20	40	N50.742	W160.338	4892	119	49389	-292			
113005403	62	09	03	20	45	N50.741	W160.363	4892	119					
113005404	62	09	03	20	50	N50.739	W160.388	4892	119	49398	-274			
113005405*	62	09	03	20	55	N50.738	W160.413	4892	119					
113005500	62	09	03	21	00	N50.737	W160.438	4902	120	49377	-286			
113005501	62	09	03	21	05	N50.736	W160.463	4911	120					
113005502	62	09	03	21	10	N50.735	W160.488	4921	121	49332	-322			
113005503	62	09	03	21	15	N50.734	W160.513	4931	121					
113005504	62	09	03	21	20	N50.733	W160.538	4931	121	49273	-372			
113005505	62	09	03	21	25	N50.732	W160.563	4940	121					
113005600	62	09	03	21	30	N50.732	W160.588	4940	121	49199	-437			
113005601	62	09	03	21	35	N50.731	W160.614	4940	121					
113005602	62	09	03	21	40	N50.731	W160.641	4940	121	49129	-498			
113005700*	62	09	03	21	45	N50.730	W160.667	4950	122					
113005701	62	09	03	21	50	N50.728	W160.693	4960	123	49095	-522			
113005702	62	09	03	21	55	N50.727	W160.720	4969	123					
113005800	62	09	03	22	00	N50.725	W160.747	4969	123	49081	-526			
113005801	62	09	03	22	05	N50.725	W160.772	4979	123					
113005802	62	09	03	22	10	N50.724	W160.798	4979	123	49074	-524			
113005803	62	09	03	22	15	N50.724	W160.823	4969	123					
113005804	62	09	03	22	20	N50.724	W160.849	4989	124	49052	-538			
113005805	62	09	03	22	25	N50.724	W160.874	4989	124					
113005900	62	09	03	22	30	N50.723	W160.900	4989	124	49042	-540			
113005901*	62	09	03	22	35	N50.723	W160.925	4989	124					
113005902	62	09	03	22	40	N50.723	W160.951	4989	124	49042	-532			
113005903	62	09	03	22	45	N50.723	W160.976	4989	124					
113006000	62	09	03	22	50	N50.723	W161.002	4989	124	49054	-512			
113006001	62	09	03	22	55	N50.710	W161.005	4979	123					
113006100	62	09	03	23	00	N50.697	W161.008	4979	123	49370	-181			
113006101	62	09	03	23	05	N50.687	W161.007	4969	123			981164	24	S11
113006200	62	09	03	23	10	N50.677	W161.007	4960	123	49574	33			
113006201	62	09	03	23	15	N50.661	W161.006	4969	123					
113006202	62	09	03	23	20	N50.645	W161.006	4960	123	49685	161	981167	31	S11
113006203*	62	09	03	23	25	N50.629	W161.005	4989	124					
113006300	62	09	03	23	30	N50.613	W161.005	4989	124	49483	-24			
113006301	62	09	03	23	35	N50.597	W161.004	4989	124					
113006302	62	09	03	23	40	N50.581	W161.004	5008	125	49308	-182			
113006303	62	09	03	23	45	N50.564	W161.003	4998	124					
113006304	62	09	03	23	50	N50.548	W161.003	4989	124	49175	-298			
113006305	62	09	03	23	55	N50.531	W161.002	4911	120					
113006400	62	09	04	00	00	N50.515	W161.002	4642	107	49130	-326			
113006401	62	09	04	00	05	N50.499	W161.001	4393	95					
113006402	62	09	04	00	10	N50.482	W161.000	4126	84	49234	-205			

LOGICAL NUMBER	DATE YR	MO	DAY	TIME HR	MN	LATITUDE DEGREES	LONGITUDE DEGREES	WATER DEPTH METERS	CORR USED	MAGNET FIELD TOTAL GAMMAS	ANOM	GRAV FIELD OBS MGALS	FAA	GRAV MET #
113006403*	62	09	04	00	12	N50.476	W161.000	4097	83					
113006404	62	09	04	00	15	N50.466	W160.999	4164	86					
113006400	62	09	04	00	20	N50.449	W160.998			49146	-437			
113006405	62	09	04	00	25	N50.433	W160.998	4815	115		-276			
113006500	62	09	04	00	30	N50.417	W160.997	4700	110	48835	-570			
113006501	62	09	04	00	35	N50.401	W160.995	4566	103					
113006502	62	09	04	00	40	N50.386	W160.993	4719	111	48634	-755			
113006503	62	09	04	00	45	N50.371	W160.992	4979	123					
113006504	62	09	04	00	50	N50.356	W160.990	4998	124	48745	-629			
113006505	62	09	04	00	55	N50.340	W160.988	5008	125					
113006600*	62	09	04	01	00	N50.325	W160.987	5008	125	48962	-396			
113006601	62	09	04	01	05	N50.309	W160.986	5008	125					
113006602	62	09	04	01	10	N50.294	W160.985	5008	125	49055	-287			
113006603	62	09	04	01	15	N50.278	W160.984	5008	125					
113006604	62	09	04	01	20	N50.263	W160.983	5008	125	49096	-230			
113006605	62	09	04	01	25	N50.247	W160.982	5008	125					
113006700	62	09	04	01	30	N50.232	W160.982	5008	125	49157	-152	981130	31	S11
113006701	62	09	04	01	35	N50.216	W160.981	4998	124					
113006702	62	09	04	01	40	N50.201	W160.979	4998	124	49199	-94			
113006703	62	09	04	01	45	N50.185	W160.978	4989	124			981121	26	S11
113006704*	62	09	04	01	50	N50.169	W160.977	4989	124	49242	-35			
113006705	62	09	04	01	55	N50.154	W160.976	4989	124					
113006800	62	09	04	02	00	N50.138	W160.975	4989	124	49336	75	981119	28	S11
113006801	62	09	04	02	05	N50.124	W160.974	4998	124					
113006802	62	09	04	02	10	N50.109	W160.973	4998	124	49455	210			
113006803	62	09	04	02	15	N50.094	W160.972	5008	125					
113006804	62	09	04	02	20	N50.079	W160.971	5008	125	49528	298			
113006805	62	09	04	02	25	N50.065	W160.969	5008	125					
113006900	62	09	04	02	30	N50.050	W160.968	5008	125	49386	171	981109	26	S11
113006901	62	09	04	02	35	N50.036	W160.968	5017	125					
113006902*	62	09	04	02	40	N50.022	W160.967	5017	125	49034	-166	981104	24	S11
113007000	62	09	04	02	45	N50.008	W160.967	5017	125					
113007001	62	09	04	02	50	N49.998	W160.966	5017	125	48844	-344			
113007002	62	09	04	02	55	N49.987	W160.964	5017	125					
113007100	62	09	04	03	00	N49.977	W160.963	5008	125	48831	-346			
113007101	62	09	04	03	05	N49.961	W160.962	5008	125					
113007102	62	09	04	03	10	N49.946	W160.961	5008	125	48946	-215			
113007103	62	09	04	03	15	N49.931	W160.959	5008	125					
113007104	62	09	04	03	20	N49.916	W160.958	5008	125	49075	-70			
113007105	62	09	04	03	25	N49.900	W160.956	5008	125			981097	27	S11
113007200*	62	09	04	03	30	N49.885	W160.955	5008	125	49189	59			
113007201	62	09	04	03	35	N49.871	W160.952	5008	125					
113007202	62	09	04	03	40	N49.856	W160.950	5008	125	49303	188			
113007203	62	09	04	03	45	N49.842	W160.947	5008	125			981095	31	S11
113007204	62	09	04	03	50	N49.827	W160.945	5008	125	49357	257			
113007205	62	09	04	03	55	N49.813	W160.942	4998	124					
113007300	62	09	04	04	00	N49.798	W160.940	4998	124	49235	149	981089	28	S11
113007300	62	09	05	08	00	N52.962	W160.175			50749	-98			
113007300	62	09	05	08	50	N50.183	W160.849			49269	-36			
113010300	62	09	05	09	00	N50.185	W160.848	4989	124	49318	12			
113010301*	62	09	05	09	05	N50.169	W160.851	4989	124					
113010302	62	09	05	09	10	N50.153	W160.854	4989	124	49391	103	981128	36	S11
113010303	62	09	05	09	15	N50.137	W160.857	4989	124					
113010304	62	09	05	09	20	N50.121	W160.861	4969	123	49452	182			
113010305	62	09	05	09	25	N50.104	W160.864	4911	120					
113010400	62	09	05	09	30	N50.088	W160.867	4989	124	49508	257			
113010401	62	09	05	09	35	N50.073	W160.871	4989	124					
113010402	62	09	05	09	40	N50.057	W160.874	4998	124	49358	124			
113010403	62	09	05	09	45	N50.042	W160.878	4998	124			981123	41	S11
113010404	62	09	05	09	50	N50.026	W160.882	5008	125	49011	-205			
113010405*	62	09	05	09	55	N50.011	W160.886	5017	125					
113010500	62	09	05	10	00	N49.995	W160.890	5008	125	48853	-345	981112	34	S11
113010501	62	09	05	10	05	N49.979	W160.894	5008	125					
113010502	62	09	05	10	10	N49.964	W160.898	5008	125	48956	-225			
113010503	62	09	05	10	15	N49.948	W160.902	5008	125					
113010504	62	09	05	10	20	N49.933	W160.906	5008	125	49078	-85	981107	34	S11
113010505	62	09	05	10	25	N49.917	W160.909	5008	125					
113010600	62	09	05	10	30	N49.902	W160.913	5008	125	49163	18			
113010601	62	09	05	10	35	N49.886	W160.916	5008	125			981097	29	S11
113010602	62	09	05	10	40	N49.871	W160.919	5008	125	49261	133			
113010700*	62	09	05	10	45	N49.855	W160.922	5017	125					
113010701	62	09	05	10	50	N49.846	W160.923	4998	124	49338	224			
113010702	62	09	05	10	55	N49.836	W160.925	4998	124					
113010800	62	09	05	11	00	N49.827	W160.927	4998	124	49345	242			
113010801	62	09	05	11	05	N49.812	W160.927	5008	125					
113010802	62	09	05	11	10	N49.797	W160.927	5008	125	49266	179			
113010803	62	09	05	11	15	N49.782	W160.927	5008	125					
113010804	62	09	05	11	20	N49.767	W160.927	5008	125	49150	79			
113010805	62	09	05	11	25	N49.752	W160.927	5017	125			981083	27	S11
113010900	62	09	05	11	30	N49.737	W160.927	5017	125	49021	-34			

LOGICAL NUMBER	DATE YR	MO	DAY	TIME HR	MN	LATITUDE DEGREES	LONGITUDE DEGREES	WATER DEPTH METERS	CORR USED	MAGNET TOTAL GAMMAS	FIELD ANOM GAMMAS	GRAV OBS MGALS	FIELD FAA MGALS	GRAV MET #
113010901*	62	09	05	11	35	N49.722	W160.926	5017	125					
113010902	62	09	05	11	40	N49.707	W160.925	5008	125	48889	-150			
113010903	62	09	05	11	45	N49.692	W160.924	5008	125					
113010904	62	09	05	11	50	N49.677	W160.923	5008	125	48778	-246	981075	25	S11
113010905	62	09	05	11	55	N49.662	W160.922	5008	125					
113011000	62	09	05	12	00	N49.647	W160.922	5008	125	48676	-332	981071	24	S11
113011001	62	09	05	12	05	N49.631	W160.921	5008	125					
113011002	62	09	05	12	10	N49.616	W160.921	5008	125	48603	-389	981064	20	S11
113011003	62	09	05	12	15	N49.600	W160.921	5017	125					
113011004	62	09	05	12	20	N49.584	W160.921	5017	125	48565	-410	981058	16	S11
113011005*	62	09	05	12	25	N49.569	W160.920	5017	125					
113011100	62	09	05	12	30	N49.553	W160.920	5017	125	48544	-414	981055	16	S11
113011101	62	09	05	12	35	N49.538	W160.919	5017	125					
113011102	62	09	05	12	40	N49.522	W160.919	5017	125	48508	-434	981051	15	S11
113011103	62	09	05	12	45	N49.507	W160.918	5008	125					
113011104	62	09	05	12	50	N49.491	W160.918	5008	125	48463	-462			
113011105	62	09	05	12	55	N49.476	W160.917	4998	124			981053	21	S11
113011200	62	09	05	13	00	N49.460	W160.917	4998	124	48448	-461			
113011201	62	09	05	13	05	N49.444	W160.916	4989	124			981050	21	S11
113011202	62	09	05	13	10	N49.428	W160.915	4989	124	48463	-429			
113011203*	62	09	05	13	15	N49.412	W160.914	4989	124					
113011204	62	09	05	13	20	N49.397	W160.913	4989	124	48459	-417	981048	23	S11
113011205	62	09	05	13	25	N49.381	W160.912	4998	124					
113011300	62	09	05	13	30	N49.365	W160.912	5008	125	48420	-439	981038	16	S11
113011301	62	09	05	13	35	N49.349	W160.910	5008	125					
113011302	62	09	05	13	40	N49.333	W160.909	5008	125	48367	-475			
113011303	62	09	05	13	45	N49.317	W160.907	5008	125					
113011304	62	09	05	13	50	N49.302	W160.906	5008	125	48306	-520			
113011305	62	09	05	13	55	N49.286	W160.905	5008	125					
113011400	62	09	05	14	00	N49.270	W160.903	5008	125	48255	-555			
113011401*	62	09	05	14	05	N49.254	W160.903	5008	125			981035	23	S11
113011402	62	09	05	14	10	N49.239	W160.902	5027	126	48223	-570			
113011403	62	09	05	14	15	N49.223	W160.902	5027	126					
113011404	62	09	05	14	20	N49.208	W160.901	5027	126	48214	-563			
113011405	62	09	05	14	25	N49.192	W160.901	5027	126					
113011500	62	09	05	14	30	N49.177	W160.900	5027	126	48223	-537	981026	21	S11
113011501	62	09	05	14	35	N49.161	W160.899	5017	125					
113011502	62	09	05	14	40	N49.146	W160.899			48237	-507			
113011503	62	09	05	14	45	N49.130	W160.898	5017	125					
113011504	62	09	05	14	50	N49.114	W160.898	5017	125	48257	-470			
113011505*	62	09	05	14	55	N49.099	W160.897	5017	125			981015	17	S11
113011600	62	09	05	15	00	N49.083	W160.897	5017	125	48284	-427			
113011601	62	09	05	15	05	N49.068	W160.895	5027	126					
113011602	62	09	05	15	10	N49.052	W160.893	5017	125	48343	-352			
113011603	62	09	05	15	15	N49.037	W160.892	5017	125					
113011700	62	09	05	15	20	N49.022	W160.890	5027	126	48390	-289			
113013100	62	09	06	02	45	N48.973	W160.900	5027	126					
113013101	62	09	06	02	50	N48.958	W160.900	5027	126	48379	-264			
113013102	62	09	06	02	55	N48.943	W160.900	5027	126					
113013200	62	09	06	03	00	N48.928	W160.900	5027	126	48404	-223			
113013201*	62	09	06	03	05	N48.912	W160.897	5027	126					
113013202	62	09	06	03	10	N48.896	W160.894	5027	126	48429	-182			
113013203	62	09	06	03	15	N48.879	W160.892	5027	126					
113013204	62	09	06	03	20	N48.863	W160.889	5017	125	48447	-147			
113013205	62	09	06	03	25	N48.846	W160.886	5017	125					
113013300	62	09	06	03	30	N48.830	W160.883	5008	125	48463	-114			
113013400	62	09	06	03	35	N48.815	W160.883	5008	125					
113013401	62	09	06	03	40	N48.799	W160.883	5008	125	48491	-69			
113013402	62	09	06	03	45	N48.782	W160.882	4998	124					
113013403	62	09	06	03	50	N48.766	W160.881	4989	124	48510	-33			
113013404*	62	09	06	03	55	N48.750	W160.881	4998	124					
113013500	62	09	06	04	00	N48.733	W160.880	4998	124	48475	-50			
113013501	62	09	06	04	05	N48.717	W160.878	4989	124					
113013502	62	09	06	04	10	N48.701	W160.876	4979	123	48430	-79			
113013503	62	09	06	04	15	N48.685	W160.874	4969	123					
113013504	62	09	06	04	20	N48.669	W160.872	4979	123	48427	-65			
113013505	62	09	06	04	25	N48.653	W160.870	4998	124					
113013600	62	09	06	04	30	N48.637	W160.868	4998	124	48437	-39			
113013601	62	09	06	04	35	N48.621	W160.868	4998	124					
113013602	62	09	06	04	40	N48.606	W160.867	4998	124	48428	-31			
113013603*	62	09	06	04	45	N48.591	W160.867	5008	125					
113013604	62	09	06	04	50	N48.576	W160.866	4998	124	48415	-28			
113013605	62	09	06	04	55	N48.560	W160.866	4998	124					
113013700	62	09	06	05	00	N48.545	W160.865	4998	124	48405	-22			
113013701	62	09	06	05	05	N48.528	W160.863	5008	125					
113013702	62	09	06	05	10	N48.512	W160.861	5008	125	48393	-17			
113013703	62	09	06	05	15	N48.495	W160.859	5008	125					
113013704	62	09	06	05	20	N48.478	W160.857	5017	125	48376	-16			
113013705	62	09	06	05	25	N48.462	W160.855	5027	126					
113013800	62	09	06	05	30	N48.445	W160.853	5027	126	48352	-23			

LOGICAL NUMBER	DATE YR	MO	DAY	TIME HR	MN	LATITUDE DEGREES	LONGITUDE DEGREES	WATER DEPTH METERS	CORR USED	MAGNET FIELD TOTAL GAMMAS	ANOM	GRAV FIELD OBS MGALS	FAA	GRAV MET #
113013801*	62	09	06	05	35	N48.430	W160.852	5027	126					
113013802	62	09	06	05	40	N48.414	W160.852	5037	126	48323	-35			
113013803	62	09	06	05	45	N48.399	W160.851	5037	126					
113013804	62	09	06	05	50	N48.384	W160.850	5037	126	48310	-32			
113013805	62	09	06	05	55	N48.369	W160.849	5037	126					
113013900	62	09	06	06	00	N48.353	W160.848	5037	126	48306	-20			
113013901	62	09	06	06	05	N48.338	W160.847	5046	127					
113013902	62	09	06	06	10	N48.323	W160.847	5046	127	48292	-18			
113013903	62	09	06	06	15	N48.307	W160.846	5056	127					
113013904	62	09	06	06	20	N48.292	W160.845	5046	127	48293	-1			
113013905*	62	09	06	06	25	N48.277	W160.844	5046	127					
113014000	62	09	06	06	30	N48.262	W160.843	5056	127	48296	18			
113014001	62	09	06	06	35	N48.246	W160.842	5056	127					
113014002	62	09	06	06	40	N48.230	W160.840	5056	127	48292	31			
113014003	62	09	06	06	45	N48.214	W160.838	5066	128					
113014004	62	09	06	06	50	N48.198	W160.837	5066	128	48266	22			
113014005	62	09	06	06	55	N48.182	W160.835	5066	128					
113014100	62	09	06	07	00	N48.167	W160.833	5066	128	48256	28			
113014100	62	09	06	12	10	N48.288	W160.799			48249	-50			
113014600	62	09	06	12	15	N48.290	W160.798	5056	127					
113014601*	62	09	06	12	20	N48.277	W160.795	5066	128	48245	-49			
113014602	62	09	06	12	25	N48.263	W160.792	5056	127					
113014700	62	09	06	12	30	N48.250	W160.788	5056	127	48250	-31			
113014701	62	09	06	12	35	N48.233	W160.792	5056	127					
113014702	62	09	06	12	40	N48.216	W160.795	5066	128	48253	-8	980956	37	S11
113014703	62	09	06	12	45	N48.198	W160.798	5066	128					
113014704	62	09	06	12	50	N48.181	W160.802	5056	127	48230	-11			
113014705	62	09	06	12	55	N48.164	W160.805	5046	127					
113014800	62	09	06	13	00	N48.147	W160.808	5046	127	48194	-28	980944	31	S11
113014801	62	09	06	13	05	N48.131	W160.811	5056	127					
113014802*	62	09	06	13	10	N48.116	W160.814	5056	127	48171	-33			
113014803	62	09	06	13	15	N48.100	W160.817	5056	127					
113014804	62	09	06	13	20	N48.084	W160.821	5046	127	48158	-27	980931	24	S11
113014805	62	09	06	13	25	N48.069	W160.824	5037	126					
113014900	62	09	06	13	30	N48.053	W160.827	5037	126	48141	-27			
113014901	62	09	06	13	35	N48.038	W160.823	5037	126					
113014902	62	09	06	13	40	N48.023	W160.819	5027	126	48121	-32			
113014903	62	09	06	13	45	N48.007	W160.816	5027	126					
121079904	63	05	19	03	15	N48.007	W165.003	5182	134					
121079905	63	05	19	03	19	N48.020	W165.003	5172	134					
121079906*	63	05	19	03	20	N48.023	W165.003	5191	135					
121079907	63	05	19	03	25	N48.039	W165.003	5201	135					
121080000	63	05	19	03	30	N48.055	W165.003	5220	136					
121080001	63	05	19	03	35	N48.072	W165.004	5210	136					
121080002	63	05	19	03	40	N48.089	W165.004	5210	136					
121080003	63	05	19	03	45	N48.107	W165.004	5220	136					
121080004	63	05	19	03	50	N48.124	W165.004	5220	136					
121080005	63	05	19	03	55	N48.141	W165.005	5210	136					
121080100	63	05	19	04	00	N48.158	W165.005	5220	136					
121080101	63	05	19	04	05	N48.175	W165.006	5210	136					
121080102*	63	05	19	04	10	N48.191	W165.006	5220	136					
121080103	63	05	19	04	15	N48.207	W165.007	5210	136					
121080104	63	05	19	04	20	N48.224	W165.007	5220	136					
121080105	63	05	19	04	25	N48.240	W165.008	5220	136					
121080200	63	05	19	04	30	N48.257	W165.008	5220	136					
121080201	63	05	19	04	35	N48.277	W165.008	5220	136					
121080202	63	05	19	04	40	N48.297	W165.008	5220	136					
121080203	63	05	19	04	45	N48.317	W165.008	5220	136					
121080204	63	05	19	04	50	N48.338	W165.008	5220	136					
121080205	63	05	19	04	55	N48.358	W165.008	5210	136					
121080300*	63	05	19	05	00	N48.378	W165.008	5210	136					
121080301	63	05	19	05	05	N48.398	W165.009	5201	135					
121080302	63	05	19	05	10	N48.418	W165.009	5201	135					
121080303	63	05	19	05	15	N48.438	W165.009	5191	135					
121080304	63	05	19	05	20	N48.458	W165.009	5201	135					
121080305	63	05	19	05	25	N48.478	W165.010	5182	134					
121080400	63	05	19	05	30	N48.498	W165.010	5182	134					
121080401	63	05	19	05	35	N48.519	W165.010	5162	133					
121080402	63	05	19	05	40	N48.539	W165.011	5162	133					
121080403	63	05	19	05	45	N48.560	W165.011	5162	133					
121080404*	63	05	19	05	50	N48.581	W165.011	5162	133					
121080405	63	05	19	05	55	N48.601	W165.011	5162	133					
121080500	63	05	19	06	00	N48.622	W165.012	5143	132					
121080501	63	05	19	06	05	N48.640	W165.012	5152	132					
121080502	63	05	19	06	10	N48.658	W165.013	5162	133					
121080600	63	05	19	06	11	N48.662	W165.013	5162	133					
121080601	63	05	19	06	15	N48.670	W165.013	5162	133					
121080602	63	05	19	06	20	N48.680	W165.013	5152	132					
121080603	63	05	19	06	25	N48.690	W165.013	5162	133					
121080700	63	05	19	06	30	N48.700	W165.013	5162	133					

LOGICAL NUMBER	DATE YR	MO	DAY	TIME HR	MN	LATITUDE DEGREES	LONGITUDE DEGREES	WATER DEPTH METERS	CORR USED	MAGNET FIELD TOTAL GAMMAS	ANOM	GRAV FIELD OBS MGALS	FAA	GRAV MET #
121080701*	63	05	19	06	35	N48.710	W165.013	5162	133					
121080702	63	05	19	06	40	N48.720	W165.013	5152	132					
121080703	63	05	19	06	45	N48.730	W165.013	5143	132					
121080704	63	05	19	06	50	N48.740	W165.013	5143	132					
121080705	63	05	19	06	55	N48.750	W165.013	5143	132					
121080800	63	05	19	07	00	N48.760	W165.013	5143	132					
121081600	63	05	19	11	37	N48.783	W164.983	5143	132					
121081601	63	05	19	11	40	N48.793	W164.984	5133	131					
121081602	63	05	19	11	45	N48.810	W164.984	5143	132					
121081603	63	05	19	11	50	N48.827	W164.984	5143	132					
121081604*	63	05	19	11	55	N48.843	W164.985	5143	132					
121081700	63	05	19	12	00	N48.860	W164.985	5143	132					
121081701	63	05	19	12	05	N48.877	W164.985	5133	131					
121081702	63	05	19	12	10	N48.894	W164.986	5133	131					
121081703	63	05	19	12	15	N48.911	W164.986	5133	131					
121081704	63	05	19	12	20	N48.928	W164.986	5124	131					
121081705	63	05	19	12	25	N48.945	W164.986	5114	130					
121081800	63	05	19	12	30	N48.962	W164.987	5114	130					
121081801	63	05	19	12	35	N48.982	W164.989	5114	130					
121081802	63	05	19	12	40	N49.003	W164.991	5114	130					
121081803*	63	05	19	12	45	N49.023	W164.993	5095	129					
121081804	63	05	19	12	50	N49.044	W164.996	5104	130					
121081805	63	05	19	12	55	N49.064	W164.998	5104	130					
121081900	63	05	19	13	00	N49.085	W165.000	5095	129					
121081901	63	05	19	13	05	N49.106	W165.002	5095	129					
121081902	63	05	19	13	10	N49.127	W165.004	5095	129					
121081903	63	05	19	13	15	N49.147	W165.007	5095	129					
121081904	63	05	19	13	20	N49.168	W165.009	5095	129					
121081905	63	05	19	13	25	N49.189	W165.011	5095	129			981050	46	S11
121082000	63	05	19	13	30	N49.210	W165.013	5104	130					
121082001*	63	05	19	13	35	N49.230	W165.013	5114	130					
121082002	63	05	19	13	40	N49.250	W165.013	5114	130					
121082003	63	05	19	13	45	N49.270	W165.013	5114	130					
121082004	63	05	19	13	50	N49.290	W165.013	5114	130					
121082005	63	05	19	13	55	N49.310	W165.013	5095	129					
121082100	63	05	19	14	00	N49.330	W165.013	5095	129					
121082101	63	05	19	14	05	N49.351	W165.012	5085	129					
121082102	63	05	19	14	10	N49.372	W165.012	5085	129					
121082103	63	05	19	14	15	N49.392	W165.011	5085	129					
121082104	63	05	19	14	20	N49.413	W165.010	5085	129					
121082105*	63	05	19	14	25	N49.434	W165.009	5075	128					
121082200	63	05	19	14	30	N49.455	W165.008	5075	128					
121082201	63	05	19	14	35	N49.473	W165.009	5075	128					
121082202	63	05	19	14	40	N49.491	W165.009	5085	129					
121082203	63	05	19	14	45	N49.509	W165.010	5085	129					
121082204	63	05	19	14	50	N49.527	W165.011	5085	129					
121082205	63	05	19	14	55	N49.545	W165.011	5085	129					
121082300	63	05	19	15	00	N49.563	W165.012	5085	129					
121082301	63	05	19	15	05	N49.584	W165.012	5085	129					
121082302	63	05	19	15	10	N49.604	W165.013	5085	129					
121082303*	63	05	19	15	15	N49.625	W165.013	5085	129					
121082304	63	05	19	15	20	N49.646	W165.014	5085	129					
121082305	63	05	19	15	25	N49.666	W165.014	5085	129					
121082400	63	05	19	15	30	N49.687	W165.015	5085	129					
121082401	63	05	19	15	35	N49.707	W165.014	4940	121					
121082402	63	05	19	15	40	N49.728	W165.013	4834	116					
121082403	63	05	19	15	45	N49.748	W165.012	4508	101					
121082404	63	05	19	15	50	N49.769	W165.012	4460	99					
121082405	63	05	19	15	51	N49.773	W165.011	4451	98					
121082406	63	05	19	15	55	N49.789	W165.011	4537	102					
121082500*	63	05	19	16	00	N49.810	W165.010	4633	106					
121082501	63	05	19	16	05	N49.830	W165.009	5008	125					
121082502	63	05	19	16	10	N49.849	W165.009	5027	126					
121082503	63	05	19	16	15	N49.869	W165.008	5027	126					
121082504	63	05	19	16	20	N49.888	W165.007	5037	126					
121082505	63	05	19	16	25	N49.908	W165.006	5037	126					
121082506	63	05	19	16	30	N49.927	W165.006	5046	127					
121082600	63	05	19	16	35	N49.947	W165.005	5037	126					
121082601	63	05	19	16	40	N49.958	W165.005	5017	125					
121082602	63	05	19	16	45	N49.969	W165.005	5017	125					
121082603*	63	05	19	16	50	N49.980	W165.005	5017	125					
121082604	63	05	19	16	55	N49.991	W165.005	5017	125					
121082700	63	05	19	17	00	N50.002	W165.005	5017	125					
121083300	63	05	19	23	10	N50.022	W164.948							
121083302	63	05	19	23	20	N50.050	W164.971	4989	124			981111	28	S11
121083303	63	05	19	23	25	N50.064	W164.982	4998	124					
121083400	63	05	19	23	30	N50.078	W164.993	5008	125			981108	23	S11
121083401	63	05	19	23	35	N50.094	W165.004	4998	124					
121083402	63	05	19	23	40	N50.109	W165.015	4979	123					
121083403	63	05	19	23	45	N50.125	W165.026	4979	123					

LOGICAL NUMBER	DATE YR	MO	DAY	TIME HR	MN	LATITUDE DEGREES	LONGITUDE DEGREES	WATER DEPTH METERS	CORR USED	MAGNET FIELD TOTAL GAMMAS	ANOM	GRAV FIELD OBS MGALS	FAA	GRAV MET #
121083404*	63	05	19	23	50	N50.141	W165.037	4989	124			981114	23	S11
121083405	63	05	19	23	55	N50.156	W165.047	4989	124					
121083500	63	05	20	00	00	N50.172	W165.058	4998	124					
121083501	63	05	20	00	05	N50.190	W165.072	4998	124					
121083502	63	05	20	00	10	N50.208	W165.085	4998	124			981142	45	S11
121083503	63	05	20	00	15	N50.226	W165.098	4998	124					
121083504	63	05	20	00	20	N50.244	W165.112	4979	123					
121083505	63	05	20	00	25	N50.262	W165.125	4969	123			981143	41	S11
121083600	63	05	20	00	30	N50.280	W165.138	4979	123					
121083601	63	05	20	00	35	N50.298	W165.151	4979	123					
121083602*	63	05	20	00	40	N50.317	W165.164	4960	123			981159	52	S11
121083603	63	05	20	00	45	N50.335	W165.177	4960	123					
121083604	63	05	20	00	50	N50.353	W165.191	4960	123					
121083605	63	05	20	00	55	N50.372	W165.204	4960	123					
121083700	63	05	20	01	00	N50.390	W165.217	4969	123					
121083701	63	05	20	01	05	N50.409	W165.228	4969	123					
121083702	63	05	20	01	10	N50.428	W165.240	4979	123					
121083703	63	05	20	01	15	N50.447	W165.252	4960	123					
121083704	63	05	20	01	20	N50.467	W165.263	4960	123					
121083705	63	05	20	01	25	N50.486	W165.275	4960	123					
121083800*	63	05	20	01	30	N50.505	W165.287	4960	123					
121083801	63	05	20	01	35	N50.524	W165.298	4940	121					
121083802	63	05	20	01	40	N50.543	W165.309	4911	120					
121083803	63	05	20	01	45	N50.562	W165.320	4892	119					
121083804	63	05	20	01	50	N50.582	W165.331	4892	119					
121083805	63	05	20	01	55	N50.601	W165.342	4883	119					
121083900	63	05	20	02	00	N50.620	W165.353	4883	119					
121083901	63	05	20	02	05	N50.639	W165.365	4883	119					
121083902	63	05	20	02	10	N50.658	W165.377	4883	119					
121083903	63	05	20	02	15	N50.677	W165.389	4883	119					
121083904*	63	05	20	02	20	N50.696	W165.401	4873	118					
121083905	63	05	20	02	25	N50.714	W165.413	4873	118					
121084000	63	05	20	02	30	N50.733	W165.425	4873	118			981197	53	S11
121084001	63	05	20	02	35	N50.751	W165.437	4873	118					
121084002	63	05	20	02	40	N50.768	W165.449	4873	118					
121084003	63	05	20	02	45	N50.786	W165.461	4883	119					
121084004	63	05	20	02	50	N50.803	W165.473	4892	119			981194	44	S11
121084005	63	05	20	02	55	N50.821	W165.485	4892	119					
121084100	63	05	20	03	00	N50.838	W165.497	4892	119					
121084101	63	05	20	03	05	N50.857	W165.508	4892	119					
121084102*	63	05	20	03	10	N50.876	W165.519	4892	119			981204	48	S11
121084103	63	05	20	03	15	N50.895	W165.531	4911	120					
121084104	63	05	20	03	20	N50.914	W165.542	4911	120					
121084105	63	05	20	03	25	N50.933	W165.554	4902	120			981208	47	S11
121084200	63	05	20	03	30	N50.952	W165.565	4883	119					
121084201	63	05	20	03	35	N50.971	W165.575	4902	120					
121084202	63	05	20	03	40	N50.989	W165.586	4902	120					
121084203	63	05	20	03	45	N51.008	W165.596	4931	121					
121084204	63	05	20	03	50	N51.027	W165.606	4921	121					
121084205	63	05	20	03	55	N51.046	W165.616	4940	121					
121084300*	63	05	20	04	00	N51.065	W165.627	4940	121					
121084301	63	05	20	04	05	N51.086	W165.637	4950	122					
121084400	63	05	20	04	10	N51.107	W165.648	4940	121					
121084401	63	05	20	04	15	N51.118	W165.652	4883	119			981214	36	S11
121084402	63	05	20	04	20	N51.129	W165.656	4931	121					
121084403	63	05	20	04	25	N51.140	W165.660	4931	121					
121084500	63	05	20	04	30	N51.152	W165.663	4940	121					
121089900	63	05	21	07	55	N51.165	W165.672	4902	120					
121090000	63	05	21	08	00	N51.175	W165.680	4902	120					
121090001	63	05	21	08	05	N51.187	W165.686	4921	121					
121090002*	63	05	21	08	10	N51.199	W165.692	4921	121					
121090003	63	05	21	08	15	N51.211	W165.698	4921	121					
121090004	63	05	21	08	20	N51.223	W165.704	4873	118					
121090005	63	05	21	08	25	N51.235	W165.711	4873	118					
121090100	63	05	21	08	30	N51.247	W165.717	4854	117					
121090101	63	05	21	08	35	N51.258	W165.725	4911	120					
121090102	63	05	21	08	40	N51.269	W165.733	4931	121					
121090103	63	05	21	08	45	N51.281	W165.742	4911	120					
121090104	63	05	21	08	50	N51.292	W165.750	4892	119					
121090105	63	05	21	08	55	N51.304	W165.758	4863	118					
121090200*	63	05	21	09	00	N51.315	W165.767	4883	119					
121090201	63	05	21	09	05	N51.318	W165.786	5008	125					
121090202	63	05	21	09	10	N51.321	W165.804	5008	125					
121090203	63	05	21	09	15	N51.324	W165.823	5017	125					
121090204	63	05	21	09	20	N51.327	W165.842	5008	125					
121090205	63	05	21	09	25	N51.330	W165.861	5008	125					
121090300	63	05	21	09	30	N51.333	W165.880	5008	125					
121090301	63	05	21	09	35	N51.345	W165.873	5017	125					
121090302	63	05	21	09	40	N51.356	W165.866	5027	126					
121090303	63	05	21	09	45	N51.367	W165.858	5008	125					

LOGICAL NUMBER	DATE YR	MO	DAY	TIME HR	MN	LATITUDE DEGREES	LONGITUDE DEGREES	WATER DEPTH METERS	CORR USED	MAGNET FIELD TOTAL GAMMAS	ANOM	GRAV FIELD OBS MGALS	FAA	GRAV MET #
121090304*	63	05	21	09	50	N51.379	W165.851	4931	121					
121090305	63	05	21	09	55	N51.390	W165.844	4911	120					
121090400	63	05	21	10	00	N51.402	W165.837	4921	121					
121090401	63	05	21	10	05	N51.413	W165.830	4969	123					
121090402	63	05	21	10	10	N51.425	W165.824	4940	121					
121090403	63	05	21	10	15	N51.437	W165.817	4940	121					
121090404	63	05	21	10	20	N51.448	W165.811	4931	121					
121090405	63	05	21	10	25	N51.460	W165.805	4911	120					
121090500	63	05	21	10	30	N51.472	W165.798	4911	120					
121090501	63	05	21	10	35	N51.475	W165.812	4921	121					
121090502*	63	05	21	10	40	N51.478	W165.827	4902	120					
121090503	63	05	21	10	45	N51.482	W165.841	4883	119					
121090504	63	05	21	10	50	N51.485	W165.855	4844	117					
121090505	63	05	21	10	55	N51.488	W165.869	4748	112					
121090600	63	05	21	11	00	N51.492	W165.883	4719	111					
121090601	63	05	21	11	05	N51.495	W165.898	4748	112					
121090602	63	05	21	11	10	N51.498	W165.913	4825	116					
121090603	63	05	21	11	15	N51.502	W165.927	4825	116					
121090604	63	05	21	11	20	N51.505	W165.942	4844	117					
121090605	63	05	21	11	25	N51.508	W165.957	4873	118					
121090700*	63	05	21	11	30	N51.512	W165.972	4883	119					
121090701	63	05	21	11	35	N51.521	W165.966	4902	120					
121090702	63	05	21	11	40	N51.531	W165.959	4902	120					
121090703	63	05	21	11	45	N51.541	W165.953	4825	116					
121090704	63	05	21	11	50	N51.551	W165.947	4825	116					
121090705	63	05	21	11	55	N51.560	W165.941	4844	117					
121090800	63	05	21	12	00	N51.570	W165.935	4786	114					
121090801	63	05	21	12	05	N51.581	W165.929	4834	116					
121090802	63	05	21	12	10	N51.592	W165.922	4883	119					
121090803	63	05	21	12	15	N51.602	W165.916	4863	118					
121090804*	63	05	21	12	20	N51.613	W165.909	4825	116					
121090805	63	05	21	12	25	N51.624	W165.903	4863	118					
121090900	63	05	21	12	30	N51.635	W165.897	4863	118					
121090901	63	05	21	12	35	N51.637	W165.910	4883	119					
121090902	63	05	21	12	40	N51.640	W165.924	4902	120					
121090903	63	05	21	12	45	N51.642	W165.937	4902	120					
121090904	63	05	21	12	50	N51.645	W165.951	4911	120					
121090905	63	05	21	12	55	N51.647	W165.965	4911	120					
121091000	63	05	21	13	00	N51.650	W165.978	4921	121					
121091001	63	05	21	13	05	N51.653	W165.992	4921	121					
121091205*	63	05	21	14	25	N51.788	W165.998	5095	129					
121091300	63	05	21	14	30	N51.800	W165.993	5133	131					
121092500	63	05	22	01	05	N52.118	W165.972	6368	205					
121092501	63	05	22	01	10	N52.131	W165.984	6516	215					
121092502	63	05	22	01	15	N52.143	W165.997	6643	224					
121111401	63	05	25	18	45	N51.660	W165.994	4911	120					
121111402	63	05	25	18	50	N51.661	W165.978	4921	121					
121111403	63	05	25	18	55	N51.662	W165.962	4931	121					
121111500	63	05	25	19	00	N51.663	W165.947	4931	121					
121112300	63	05	26	04	15	N51.570	W165.822	4883	119					
121112301*	63	05	26	04	20	N51.575	W165.822	4892	119					
121112302	63	05	26	04	25	N51.580	W165.822	4892	119					
121112400	63	05	26	04	30	N51.585	W165.822	4902	120					
121112401	63	05	26	04	35	N51.595	W165.792	4863	118					
121112402	63	05	26	04	40	N51.605	W165.763	4854	117			981282	62	S11
121112403	63	05	26	04	45	N51.615	W165.733	4815	115					
121112404	63	05	26	04	50	N51.625	W165.704	4873	118					
121112405	63	05	26	04	55	N51.635	W165.674	4854	117			981279	57	S11
121112500	63	05	26	05	00	N51.645	W165.645	4921	121					
121112501	63	05	26	05	05	N51.657	W165.620	4902	120					
121112502*	63	05	26	05	10	N51.669	W165.595	4940	121					
121112503	63	05	26	05	15	N51.681	W165.570	4911	120			981279	53	S11
121112504	63	05	26	05	20	N51.693	W165.545	4863	118					
121112505	63	05	26	05	25	N51.705	W165.520	4883	119					
121112600	63	05	26	05	30	N51.717	W165.495	4940	121			981271	42	S11
121112601	63	05	26	05	35	N51.727	W165.468	4960	123					
121112602	63	05	26	05	40	N51.738	W165.441	4931	121			981277	46	S11
121112603	63	05	26	05	45	N51.749	W165.414	5056	127					
121112604	63	05	26	05	50	N51.760	W165.387	4854	117			981281	48	S11
121112605	63	05	26	05	55	N51.771	W165.360	4873	118					
121112700*	63	05	26	06	00	N51.782	W165.333	4844	117					
121112701	63	05	26	06	05	N51.792	W165.308	4806	115			981280	44	S11
121112702	63	05	26	06	10	N51.801	W165.283	4883	119					
121112703	63	05	26	06	15	N51.811	W165.258	4873	118			981280	42	S11
121112704	63	05	26	06	20	N51.821	W165.233	4892	119					
121112800	63	05	26	06	22	N51.825	W165.223	4950	122					
121112801	63	05	26	06	25	N51.829	W165.208	4950	122					
121112900	63	05	26	06	30	N51.837	W165.182	4950	122			981271	31	S11
121112901	63	05	26	06	35	N51.843	W165.154	4940	121					
121112902	63	05	26	06	40	N51.849	W165.127	4921	121			981273	32	S11

LOGICAL NUMBER	DATE YR	MO	DAY	TIME HR	MN	LATITUDE DEGREES	LONGITUDE DEGREES	WATER DEPTH METERS	CORR USED	MAGNET FIELD TOTAL GAMMAS	ANOM	GRAV FIELD OBS MGALS	FAA	GRAV MET #
121112903*	63	05	26	06	45	N51.856	W165.099	4940	121			981279	36	S11
121112904	63	05	26	06	50	N51.862	W165.072	4979	123					
121112905	63	05	26	06	55	N51.869	W165.044	4989	124					
121113000	63	05	26	07	00	N51.875	W165.017	4989	124					
121113001	63	05	26	07	05	N51.882	W164.985	5027	126			981274	28	S11
121113002	63	05	26	07	10	N51.890	W164.953	4989	124					
121113003	63	05	26	07	15	N51.897	W164.921	4873	118					
121113004	63	05	26	07	20	N51.905	W164.889	4873	118			981282	34	S11
121113005	63	05	26	07	25	N51.912	W164.857	4931	121					
121113100	63	05	26	07	30	N51.920	W164.825	4931	121			981295	46	S11
121113101*	63	05	26	07	35	N51.927	W164.796	4931	121					
121113102	63	05	26	07	40	N51.934	W164.766	4940	121			981293	43	S11
121113103	63	05	26	07	45	N51.941	W164.737	4950	122					
121113104	63	05	26	07	50	N51.948	W164.707	4950	122					
121113105	63	05	26	07	55	N51.955	W164.678	4931	121					
121113200	63	05	26	08	00	N51.962	W164.648	4931	121			981288	35	S11
121113201	63	05	26	08	05	N51.969	W164.620	4960	123					
121113202	63	05	26	08	10	N51.976	W164.592	4969	123					
121113203	63	05	26	08	15	N51.983	W164.563	4969	123			981288	33	S11
121113204	63	05	26	08	20	N51.991	W164.535	4969	123					
121113205*	63	05	26	08	25	N51.998	W164.507	4960	123			981297	41	S11
121113300	63	05	26	08	30	N52.005	W164.478	4969	123					
121113301	63	05	26	08	35	N52.012	W164.449	4969	123					
121113302	63	05	26	08	40	N52.019	W164.421	4950	122					
121113303	63	05	26	08	45	N52.026	W164.392	4902	120			981312	54	S11
121113304	63	05	26	08	50	N52.033	W164.363	4566	103					
121113305	63	05	26	08	55	N52.040	W164.334	4441	98					
121113400	63	05	26	09	00	N52.047	W164.305	4470	99					
121113401	63	05	26	09	05	N52.054	W164.277	4921	121			981312	51	S11
121113402	63	05	26	09	10	N52.062	W164.248	4940	121					
121113403*	63	05	26	09	15	N52.070	W164.220	4940	121					
121113404	63	05	26	09	20	N52.078	W164.192	4950	122			981301	38	S11
121113405	63	05	26	09	25	N52.086	W164.163	4950	122					
121113500	63	05	26	09	30	N52.093	W164.135	4960	123					
121113501	63	05	26	09	35	N52.101	W164.106	4960	123			981304	39	S11
121113502	63	05	26	09	40	N52.108	W164.078	4960	123					
121113503	63	05	26	09	45	N52.115	W164.049	4950	122					
121113504	63	05	26	09	50	N52.122	W164.021	4940	121			981298	31	S11
121113505	63	05	26	09	55	N52.129	W163.992	4940	121					
121113600	63	05	26	10	00	N52.137	W163.963	4940	121					
121113601*	63	05	26	10	05	N52.143	W163.935	4940	121			981299	31	S11
121113602	63	05	26	10	10	N52.149	W163.906	4902	120					
121113603	63	05	26	10	15	N52.156	W163.877	4931	121					
121113604	63	05	26	10	20	N52.162	W163.849	4940	121			981299	30	S11
121113605	63	05	26	10	25	N52.169	W163.820	4883	119					
121113700	63	05	26	10	30	N52.175	W163.792	4883	119					
121113701	63	05	26	10	35	N52.181	W163.768	4825	116			981303	32	S11
121113702	63	05	26	10	40	N52.188	W163.744	4834	116					
121113703	63	05	26	10	45	N52.194	W163.721	4911	120					
121113704	63	05	26	10	50	N52.201	W163.697	4940	121					
121113705*	63	05	26	10	55	N52.207	W163.674	4950	122					
121113800	63	05	26	11	00	N52.213	W163.650	4969	123					
121113801	63	05	26	11	05	N52.221	W163.622	4969	123					
121113802	63	05	26	11	10	N52.228	W163.593	4960	123			981308	33	S11
121113803	63	05	26	11	15	N52.235	W163.565	4931	121					
121113804	63	05	26	11	20	N52.242	W163.537	4960	123					
121113805	63	05	26	11	25	N52.249	W163.508	4960	123					
121113900	63	05	26	11	30	N52.257	W163.480	4960	123			981311	33	S11
121113901	63	05	26	11	35	N52.263	W163.453	4969	123					
121113902	63	05	26	11	40	N52.269	W163.425	4960	123					
121113903*	63	05	26	11	45	N52.276	W163.398	4960	123					
121114000	63	05	26	11	47	N52.278	W163.387							
121114001	63	05	26	11	50	N52.281	W163.368	4960	123					
121114002	63	05	26	11	55	N52.284	W163.336	4969	123					
121114100	63	05	26	12	00	N52.288	W163.305	4979	123					
121114101	63	05	26	12	05	N52.292	W163.275	4758	112			981325	44	S11
121114102	63	05	26	12	10	N52.297	W163.246	4834	116					
121114103	63	05	26	12	15	N52.301	W163.216	4902	120					
121114104	63	05	26	12	20	N52.305	W163.186	4902	120					
121114105	63	05	26	12	25	N52.309	W163.156	4911	120					
121114200*	63	05	26	12	30	N52.313	W163.127	4911	120					
121114201	63	05	26	12	35	N52.317	W163.099	4911	120					
121114202	63	05	26	12	40	N52.321	W163.072	4911	120					
121114203	63	05	26	12	45	N52.325	W163.044	4911	120					
121114204	63	05	26	12	50	N52.329	W163.017	4902	120					
121114205	63	05	26	12	55	N52.333	W162.989	4892	119					
121114300	63	05	26	13	00	N52.337	W162.962	4892	119					
121114301	63	05	26	13	05	N52.341	W162.932	4892	119					
121114302	63	05	26	13	10	N52.345	W162.903	4892	119					
121114303	63	05	26	13	15	N52.349	W162.874	4892	119					

LOGICAL NUMBER	DATE YR	MO	DAY	TIME HR	MN	LATITUDE DEGREES	LONGITUDE DEGREES	WATER DEPTH METERS	CORR USED	MAGNET FIELD TOTAL GAMMAS	ANOM	GRAV FIELD OBS MGALS	FAA	GRAV MET #
121114304*	63	05	26	13	20	N52.353	W162.845	4892	119					
121114305	63	05	26	13	25	N52.357	W162.816	4892	119					
121114400	63	05	26	13	30	N52.362	W162.787	4902	120					
121114401	63	05	26	13	35	N52.367	W162.758	4883	119					
121114402	63	05	26	13	40	N52.372	W162.729	4892	119					
121114403	63	05	26	13	45	N52.377	W162.701	4873	118					
121114404	63	05	26	13	50	N52.383	W162.672	4844	117					
121114405	63	05	26	13	55	N52.388	W162.644	4825	116					
121114500	63	05	26	14	00	N52.393	W162.615	4834	116					
121114501	63	05	26	14	05	N52.397	W162.591	4796	114					
121114502*	63	05	26	14	10	N52.401	W162.568	4786	114					
121114503	63	05	26	14	15	N52.405	W162.544	4786	114					
121114504	63	05	26	14	20	N52.409	W162.521	4786	114					
121114505	63	05	26	14	25	N52.413	W162.497	4786	114					
121114600	63	05	26	14	30	N52.417	W162.473	4786	114			981318	27	S11
121114601	63	05	26	14	35	N52.421	W162.450	4796	114					
121114602	63	05	26	14	40	N52.424	W162.426	4806	115					
121114603	63	05	26	14	45	N52.428	W162.402	4815	115					
121114604	63	05	26	14	50	N52.432	W162.379	4796	114					
121114605	63	05	26	14	55	N52.436	W162.355	4671	108					
121114606*	63	05	26	14	58	N52.438	W162.341	4604	105					
121114700	63	05	26	15	00	N52.440	W162.332	4652	107					
121114701	63	05	26	15	05	N52.442	W162.309	4815	115					
121114702	63	05	26	15	10	N52.444	W162.286	4815	115					
121114703	63	05	26	15	15	N52.447	W162.262	4815	115			981329	35	S11
121114704	63	05	26	15	20	N52.449	W162.239	4815	115					
121114705	63	05	26	15	25	N52.451	W162.216	4806	115					
121114800	63	05	26	15	30	N52.453	W162.193	4796	114					
121114801	63	05	26	15	35	N52.455	W162.168	4719	111					
121114802	63	05	26	15	40	N52.457	W162.143	4767	113					
121114803*	63	05	26	15	45	N52.458	W162.117	4777	113					
121114804	63	05	26	15	50	N52.460	W162.092	4777	113					
121114805	63	05	26	15	55	N52.462	W162.067	4777	113					
121114900	63	05	26	16	00	N52.463	W162.042	4777	113					
121114901	63	05	26	16	05	N52.466	W162.018	4767	113					
121114902	63	05	26	16	10	N52.468	W161.994	4767	113					
121114903	63	05	26	16	15	N52.470	W161.971	4758	112					
121114904	63	05	26	16	20	N52.472	W161.947	4758	112					
121114905	63	05	26	16	25	N52.474	W161.924	4748	112					
121115000	63	05	26	16	30	N52.477	W161.900	4758	112					
121115001*	63	05	26	16	35	N52.480	W161.876	4758	112					
121115002	63	05	26	16	40	N52.484	W161.853	4758	112					
121115003	63	05	26	16	45	N52.487	W161.829	4758	112					
121115004	63	05	26	16	50	N52.491	W161.806	4758	112					
121115005	63	05	26	16	55	N52.495	W161.782	4748	112					
121115100	63	05	26	17	00	N52.498	W161.758	4729	111					
121115101	63	05	26	17	05	N52.500	W161.734	4729	111					
121115102	63	05	26	17	10	N52.502	W161.710	4729	111					
121115103	63	05	26	17	15	N52.504	W161.686	4729	111					
121115104	63	05	26	17	20	N52.506	W161.662	4729	111					
121115105*	63	05	26	17	25	N52.508	W161.637	4719	111					
121115200	63	05	26	17	30	N52.510	W161.613	4719	111					
121115201	63	05	26	17	35	N52.513	W161.590	4710	110					
121115202	63	05	26	17	40	N52.517	W161.566	4710	110					
121115203	63	05	26	17	45	N52.520	W161.542	4700	110					
121115204	63	05	26	17	50	N52.523	W161.519	4681	109					
121115205	63	05	26	17	55	N52.527	W161.495	4614	106					
121115300	63	05	26	18	00	N52.530	W161.472	4604	105					
121115301	63	05	26	18	05	N52.533	W161.448	4671	108					
121115302	63	05	26	18	10	N52.536	W161.424	4690	109					
121115303*	63	05	26	18	15	N52.539	W161.401	4690	109					
121115304	63	05	26	18	20	N52.542	W161.377	4690	109					
121115305	63	05	26	18	25	N52.545	W161.354	4690	109					
121115400	63	05	26	18	30	N52.548	W161.330	4690	109					
121115401	63	05	26	18	35	N52.552	W161.300	4700	110					
121115402	63	05	26	18	40	N52.556	W161.270	4700	110					
121115403	63	05	26	18	45	N52.559	W161.240	4690	109					
121115404	63	05	26	18	50	N52.563	W161.210	4681	109					
121115405	63	05	26	18	55	N52.566	W161.180	4671	108					
121115500	63	05	26	19	00	N52.570	W161.150	4662	108					
121115501*	63	05	26	19	05	N52.574	W161.119	4662	108					
121115502	63	05	26	19	10	N52.577	W161.089	4854	117					
121115503	63	05	26	19	15	N52.581	W161.058	4662	108					
121115504	63	05	26	19	20	N52.584	W161.028	4662	108					
121115505	63	05	26	19	25	N52.588	W160.997	4662	108					
121115600	63	05	26	19	30	N52.592	W160.967	4662	108					
121115601	63	05	26	19	35	N52.595	W160.937	4652	107					
121115602	63	05	26	19	40	N52.599	W160.908	4652	107					
121115603	63	05	26	19	45	N52.602	W160.879	4652	107					
121115604	63	05	26	19	50	N52.606	W160.850	4662	108					

LOGICAL NUMBER	DATE YR	MO	DAY	TIME HR	MN	LATITUDE DEGREES	LONGITUDE DEGREES	WATER DEPTH METERS	CORR USED	MAGNET FIELD TOTAL GAMMAS	MAGNET FIELD ANOM GAMMAS	GRAV FIELD OBS MGALS	GRAV FIELD FAA MGALS	GRAV MET #
121115605*	63	05	26	19	55	N52.610	W160.821	4652	107					
121115700	63	05	26	20	00	N52.613	W160.792	4633	106					
121115701	63	05	26	20	05	N52.618	W160.762	4633	106					
121115702	63	05	26	20	10	N52.622	W160.732	4614	106					
121115703	63	05	26	20	15	N52.627	W160.702	4585	104					
121115704	63	05	26	20	20	N52.631	W160.673	4623	106					
121115705	63	05	26	20	25	N52.636	W160.643	4642	107					
121115800	63	05	26	20	30	N52.640	W160.613	4623	106					
121115801	63	05	26	20	35	N52.643	W160.583	4575	104					
121115802	63	05	26	20	40	N52.646	W160.553	4566	103					
121115900*	63	05	26	20	45	N52.648	W160.523	4585	104					
121115901	63	05	26	20	50	N52.652	W160.496	4575	104					
121115902	63	05	26	20	55	N52.656	W160.468	4575	104					
121116000	63	05	26	21	00	N52.660	W160.440	4575	104					
121116001	63	05	26	21	05	N52.664	W160.410	4575	104					
121116002	63	05	26	21	10	N52.667	W160.379	4585	104					
121116003	63	05	26	21	15	N52.671	W160.349	4585	104					
121116004	63	05	26	21	20	N52.674	W160.319	4585	104					
121116005	63	05	26	21	25	N52.678	W160.289	4585	104					
121116100	63	05	26	21	30	N52.682	W160.258	4594	105					
121116101*	63	05	26	21	35	N52.686	W160.229	4604	105					
121116102	63	05	26	21	40	N52.689	W160.200	4614	106					
121116103	63	05	26	21	45	N52.693	W160.171	4623	106					
121116104	63	05	26	21	50	N52.697	W160.142	4623	106					
121116105	63	05	26	21	55	N52.701	W160.112	4633	106					
121116200	63	05	26	22	00	N52.705	W160.083	4623	106					
121116201	63	05	26	22	05	N52.709	W160.056	4633	106					
121116202	63	05	26	22	10	N52.713	W160.028	4633	106					
121116300	63	05	26	22	15	N52.717	W160.000	4642	107					
121116301	63	05	26	22	20	N52.723	W159.978	4642	107					
121116302*	63	05	26	22	25	N52.730	W159.956	4652	107					
121116303	63	05	26	22	30	N52.737	W159.934	4652	107					
121116304	63	05	26	22	35	N52.744	W159.913	4662	108					
121116305	63	05	26	22	40	N52.751	W159.891	4681	109					
121116306	63	05	26	22	45	N52.758	W159.869	4681	109					
121116307	63	05	26	22	50	N52.765	W159.847	4690	109					
121116308	63	05	26	22	55	N52.771	W159.825	4690	109					
121116400	63	05	26	23	00	N52.778	W159.803	4700	110					
121116401	63	05	26	23	05	N52.787	W159.782	4700	110					
121116402	63	05	26	23	10	N52.797	W159.761	4700	110					
121116403*	63	05	26	23	15	N52.806	W159.740	4700	110					
121116404	63	05	26	23	20	N52.815	W159.719	4710	110					
121116405	63	05	26	23	25	N52.824	W159.698	4710	110					
121116500	63	05	26	23	30	N52.833	W159.677	4710	110					
121116501	63	05	26	23	35	N52.841	W159.653	4710	110					
121116502	63	05	26	23	40	N52.848	W159.629	4710	110					
121116503	63	05	26	23	45	N52.855	W159.606	4710	110					
121116504	63	05	26	23	50	N52.862	W159.582	4710	110					
121116505	63	05	26	23	55	N52.869	W159.559	4710	110					
121116600	63	05	27	00	00	N52.877	W159.535	4719	111					
121116601*	63	05	27	00	05	N52.885	W159.514	4719	111					
121116602	63	05	27	00	10	N52.893	W159.492	4719	111					
121116603	63	05	27	00	15	N52.901	W159.471	4719	111					
121116604	63	05	27	00	20	N52.909	W159.449	4729	111					
121116605	63	05	27	00	25	N52.917	W159.428	4719	111					
121116700	63	05	27	00	30	N52.925	W159.407	4719	111					
121116701	63	05	27	00	35	N52.932	W159.384	4729	111					
121116702	63	05	27	00	40	N52.939	W159.361	4719	111					
121116703	63	05	27	00	45	N52.947	W159.337	4729	111					
121116704	63	05	27	00	50	N52.954	W159.314	4729	111					
121116705*	63	05	27	00	55	N52.961	W159.291	4729	111					
121116800	63	05	27	01	00	N52.968	W159.268	4729	111					
121116801	63	05	27	01	05	N52.976	W159.246	4729	111					
121116802	63	05	27	01	10	N52.983	W159.224	4729	111					
121116803	63	05	27	01	15	N52.991	W159.202	4729	111					
121116804	63	05	27	01	20	N52.998	W159.181	4729	111					
121116805	63	05	27	01	25	N53.006	W159.159	4738	112					
121116900	63	05	27	01	30	N53.013	W159.137	4738	112					
121116901	63	05	27	01	35	N53.021	W159.114	4729	111					
121116902	63	05	27	01	40	N53.029	W159.092	4729	111					
121116903*	63	05	27	01	45	N53.037	W159.070	4729	111					
121116904	63	05	27	01	50	N53.044	W159.048	4729	111					
121116905	63	05	27	01	55	N53.052	W159.026	4738	112					
121117000	63	05	27	02	00	N53.060	W159.003	4738	112					
121117001	63	05	27	02	05	N53.068	W158.981	4738	112					
121117002	63	05	27	02	10	N53.076	W158.959	4738	112					
121117003	63	05	27	02	15	N53.084	W158.937	4738	112					
121117004	63	05	27	02	20	N53.092	W158.916	4738	112					
121117005	63	05	27	02	25	N53.100	W158.894	4738	112					
121117100	63	05	27	02	30	N53.108	W158.872	4738	112					

LOGICAL NUMBER	DATE YR	MO	DAY	TIME HR	MN	LATITUDE DEGREES	LONGITUDE DEGREES	WATER DEPTH METERS	CORR USED	MAGNET FIELD TOTAL GAMMAS	MAGNET FIELD ANOM GAMMAS	GRAV FIELD OBS MGALS	GRAV FIELD FAA MGALS	GRAV MET #
121117101*	63	05	27	02	35	N53.116	W158.850	4738	112					
121117102	63	05	27	02	40	N53.124	W158.828	4738	112					
121117103	63	05	27	02	45	N53.132	W158.807	4738	112					
121117104	63	05	27	02	50	N53.141	W158.785	4738	112					
121117105	63	05	27	02	55	N53.149	W158.763	4738	112					
121117200	63	05	27	03	00	N53.157	W158.742	4738	112					
121117201	63	05	27	03	05	N53.164	W158.720	4748	112					
121117202	63	05	27	03	10	N53.172	W158.698	4748	112					
121117203	63	05	27	03	15	N53.180	W158.677	4748	112					
121117204	63	05	27	03	20	N53.188	W158.655	4748	112					
121117205*	63	05	27	03	25	N53.196	W158.633	4748	112					
121117300	63	05	27	03	30	N53.203	W158.612	4748	112					
121117301	63	05	27	03	35	N53.210	W158.588	4748	112					
121117302	63	05	27	03	40	N53.216	W158.564	4748	112					
121117303	63	05	27	03	45	N53.222	W158.541	4710	110					
121117304	63	05	27	03	50	N53.229	W158.517	4748	112					
121117305	63	05	27	03	55	N53.235	W158.494	4748	112					
121117400	63	05	27	04	00	N53.242	W158.470	4758	112					
121117401	63	05	27	04	05	N53.249	W158.448	4758	112					
121117402	63	05	27	04	10	N53.256	W158.426	4758	112					
121117403*	63	05	27	04	15	N53.262	W158.404	4748	112					
121117404	63	05	27	04	20	N53.269	W158.382	4738	112					
121117405	63	05	27	04	25	N53.276	W158.360	4738	112					
121117500	63	05	27	04	30	N53.283	W158.338	4729	111					
121117501	63	05	27	04	35	N53.292	W158.309	4758	112					
121117502	63	05	27	04	40	N53.301	W158.280	4748	112					
121117503	63	05	27	04	45	N53.309	W158.251	4758	112					
121117504	63	05	27	04	50	N53.318	W158.222	4738	112					
121117505	63	05	27	04	55	N53.326	W158.192	4748	112					
121117600	63	05	27	05	00	N53.335	W158.163	4758	112					
121117601*	63	05	27	05	05	N53.344	W158.136	4767	113					
121117602	63	05	27	05	10	N53.353	W158.109	4758	112					
121117603	63	05	27	05	15	N53.362	W158.082	4738	112					
121117604	63	05	27	05	20	N53.371	W158.054	4748	112					
121117605	63	05	27	05	25	N53.379	W158.027	4748	112					
121117700	63	05	27	05	30	N53.388	W158.000	4738	112					
121117701	63	05	27	05	35	N53.397	W157.971	4729	111					
121117800	63	05	27	05	40	N53.405	W157.942	4729	111					
121117801	63	05	27	05	45	N53.420	W157.917	4738	112					
121117802	63	05	27	05	50	N53.434	W157.892	4748	112					
121117803*	63	05	27	05	55	N53.449	W157.867	4758	112					
121117900	63	05	27	06	00	N53.463	W157.842	4758	112					
121117901	63	05	27	06	05	N53.477	W157.819	4767	113					
121117902	63	05	27	06	10	N53.491	W157.796	4767	113					
121117903	63	05	27	06	15	N53.505	W157.772	4777	113					
121117904	63	05	27	06	20	N53.519	W157.749	4786	114					
121117905	63	05	27	06	25	N53.533	W157.726	4796	114					
121118000	63	05	27	06	30	N53.547	W157.703	4806	115					
121118001	63	05	27	06	35	N53.561	W157.681	4815	115					
121118002	63	05	27	06	40	N53.574	W157.658	4815	115					
121118003*	63	05	27	06	45	N53.588	W157.635	4825	116					
121118004	63	05	27	06	50	N53.602	W157.612	4815	115					
121118005	63	05	27	06	55	N53.616	W157.589	4815	115					
121118100	63	05	27	07	00	N53.630	W157.567	4815	115					
121118101	63	05	27	07	05	N53.644	W157.543	4815	115					
121118102	63	05	27	07	10	N53.658	W157.519	4825	116					
121118103	63	05	27	07	15	N53.672	W157.495	4825	116					
121118104	63	05	27	07	20	N53.686	W157.471	4825	116					
121118105	63	05	27	07	25	N53.699	W157.447	4825	116					
121118200	63	05	27	07	30	N53.713	W157.423	4834	116					
121118201*	63	05	27	07	35	N53.727	W157.399	4834	116					
121118202	63	05	27	07	40	N53.741	W157.375	4854	117					
121118203	63	05	27	07	45	N53.754	W157.351	4873	118					
121118204	63	05	27	07	50	N53.768	W157.327	4902	120					
121118205	63	05	27	07	55	N53.781	W157.302	4931	121					
121118300	63	05	27	08	00	N53.795	W157.278	4921	121					
121118301	63	05	27	08	05	N53.809	W157.257	4969	123					
121118302	63	05	27	08	10	N53.823	W157.236	4979	123					
121118303	63	05	27	08	15	N53.837	W157.214	4989	124					
121118304	63	05	27	08	20	N53.852	W157.193	5017	125					
121118305*	63	05	27	08	25	N53.866	W157.171	5027	126					
121118400	63	05	27	08	30	N53.880	W157.150	5066	128					
121118401	63	05	27	08	35	N53.894	W157.129	5056	127					
121118402	63	05	27	08	40	N53.909	W157.108	5124	131					
121118403	63	05	27	08	45	N53.923	W157.087	5162	133					
121118404	63	05	27	08	50	N53.938	W157.067	5191	135					
121118405	63	05	27	08	55	N53.952	W157.046	5220	136					
121118500	63	05	27	09	00	N53.967	W157.025	5240	137					
121118501	63	05	27	09	05	N53.982	W157.004	5230	137					
121118502	63	05	27	09	10	N53.997	W156.983	5278	139					

LOGICAL NUMBER	DATE YR	MO	DAY	TIME HR	MN	LATITUDE DEGREES	LONGITUDE DEGREES	WATER DEPTH METERS	CORR USED	MAGNET FIELD TOTAL GAMMAS	ANOM	GRAV FIELD OBS MGALS	FAA	GRAV MET #
122003507*	63	06	01	20	24	N53.999	W159.194	3432	58					
122003508	63	06	01	20	25	N53.997	W159.201	3479	60					
122003600	63	06	01	20	30	N53.987	W159.235	3830	72					
122003601	63	06	01	20	35	N53.976	W159.265	3688	67					
122003602	63	06	01	20	39	N53.968	W159.289	3584	63					
122003603	63	06	01	20	40	N53.966	W159.296	3593	64					
122003604	63	06	01	20	45	N53.956	W159.326	3745	69			981395	-30	S11
122003605	63	06	01	20	50	N53.946	W159.356	3811	72			981392	-32	S11
122003606	63	06	01	20	55	N53.935	W159.386	3906	75					
122003700	63	06	01	21	00	N53.925	W159.417	4040	80					
122003701*	63	06	01	21	05	N53.918	W159.441	4145	85					
122003702	63	06	01	21	10	N53.911	W159.466	4193	87			981377	-44	S11
122003703	63	06	01	21	15	N53.903	W159.491	4231	89					
122003704	63	06	01	21	20	N53.896	W159.516	4231	89					
122003705	63	06	01	21	22	N53.893	W159.525	4145	85					
122003706	63	06	01	21	25	N53.889	W159.540	4173	86			981376	-43	S11
122003800	63	06	01	21	30	N53.882	W159.565	4059	81	51465	72			
122003801	63	06	01	21	35	N53.873	W159.596	3945	77					
122003802	63	06	01	21	40	N53.864	W159.626	3811	72	51393	18	981373	-44	S11
122003803	63	06	01	21	45	N53.856	W159.657	3783	71					
122003804*	63	06	01	21	50	N53.847	W159.687	4221	88	51315	-42	981359	-57	S11
122003805	63	06	01	21	55	N53.839	W159.718	4527	101					
122003900	63	06	01	22	00	N53.830	W159.748	4662	108	51240	-100			
122003901	63	06	01	22	05	N53.822	W159.779	4623	106			981359	-55	S11
122003902	63	06	01	22	10	N53.814	W159.809	4537	102	51202	-121			
122003903	63	06	01	22	15	N53.806	W159.840	4527	101			981346	-66	S11
122003904	63	06	01	22	20	N53.798	W159.871	4604	105	51158	-148			
122003905	63	06	01	22	25	N53.790	W159.901	4681	109					
122004000	63	06	01	22	30	N53.782	W159.932	4585	104	51088	-201	981329	-81	S11
122004001	63	06	01	22	35	N53.772	W159.960	4690	109					
122004002*	63	06	01	22	40	N53.762	W159.989	4767	113	51007	-263	981331	-78	S11
122004100	63	06	01	22	42	N53.758	W160.000	4825	116					
122004101	63	06	01	22	45	N53.751	W160.014	4950	122					
122004102	63	06	01	22	50	N53.740	W160.038	5520	153	50915	-337			
122004103	63	06	01	22	55	N53.728	W160.061	5588	157					
122004200	63	06	01	23	00	N53.717	W160.085	5685	162	50864	-370			
122004201	63	06	01	23	05	N53.705	W160.113	5656	161					
122004202	63	06	01	23	10	N53.694	W160.141	5540	154	50872	-342			
122004203	63	06	01	23	15	N53.682	W160.169	5588	157					
122004204	63	06	01	23	20	N53.671	W160.197	5549	154	50918	-277	981303	-98	S11
122004205*	63	06	01	23	25	N53.660	W160.225	5472	150					
122004300	63	06	01	23	30	N53.648	W160.253	5462	149	50970	-205			
122004301	63	06	01	23	35	N53.637	W160.281	5433	148					
122004302	63	06	01	23	40	N53.626	W160.308	5608	158	51115	-41			
122004303	63	06	01	23	45	N53.614	W160.336	5860	173			981284	-112	S11
122004304	63	06	01	23	50	N53.603	W160.363	6016	183	51132	-4			
122004305	63	06	01	23	55	N53.591	W160.391	6114	189					
122004400	63	06	02	00	00	N53.580	W160.418	6231	196	51196	79			
122004401	63	06	02	00	05	N53.568	W160.442	6104	188					
122004402	63	06	02	00	10	N53.556	W160.466	6457	211	51267	169			
122004403*	63	06	02	00	15	N53.544	W160.490	6722	230					
122004500	63	06	02	00	20	N53.532	W160.513	6683	227					
122004501	63	06	02	00	25	N53.525	W160.528	6722	230					
122004600	63	06	02	00	30	N53.518	W160.543	6732	230					
122004601	63	06	02	00	35	N53.512	W160.555	6722	230					
122004602	63	06	02	00	40	N53.507	W160.567	6732	230					
122004603	63	06	02	00	45	N53.501	W160.579	6722	230					
122004700	63	06	02	00	47	N53.498	W160.583	6722	230					
122005400	63	06	02	08	00	N53.573	W160.703							
122005402	63	06	02	08	10	N53.553	W160.686	6261	198					
122005403*	63	06	02	08	15	N53.542	W160.677	6368	205					
122005404	63	06	02	08	20	N53.532	W160.669	6261	198					
122005405	63	06	02	08	25	N53.522	W160.660	6310	202					
122005500	63	06	02	08	30	N53.512	W160.652	6742	231					
122005501	63	06	02	08	35	N53.507	W160.647	6742	231					
122005502	63	06	02	08	40	N53.503	W160.642	6732	230					
122005600	63	06	02	08	45	N53.498	W160.637	6722	230					
122005601	63	06	02	08	50	N53.489	W160.637	6722	230					
122005602	63	06	02	08	55	N53.479	W160.637	6722	230					
122005700	63	06	02	09	00	N53.470	W160.637	6722	230	51341	311			
122005701*	63	06	02	09	05	N53.462	W160.636	6712	229					
122005702	63	06	02	09	10	N53.455	W160.636	6702	228	51352	329			
122005703	63	06	02	09	15	N53.447	W160.635	6663	226					
122005704	63	06	02	09	20	N53.440	W160.634	6653	225	51355	340			
122005705	63	06	02	09	25	N53.432	W160.634	6811	236					
122005800	63	06	02	09	30	N53.425	W160.633	6545	217	51335	327			
122005801	63	06	02	09	35	N53.418	W160.633	6476	213					
122005802	63	06	02	09	40	N53.411	W160.632	6437	210	51285	284			
122005803	63	06	02	09	45	N53.403	W160.632	6408	208					
122005804	63	06	02	09	50	N53.396	W160.631	6329	203	51211	217			

LOGICAL NUMBER	DATE YR	MO	DAY	TIME HR	MN	LATITUDE DEGREES	LONGITUDE DEGREES	WATER DEPTH METERS	CORR USED	MAGNET FIELD TOTAL GAMMAS	ANOM	GRAV FIELD OBS MGALS	FAA	GRAV MET #
122005805*	63	06	02	09	55	N53.389	W160.631	6271	199					
122005900	63	06	02	10	00	N53.382	W160.630	6202	194	51134	147			
122005901	63	06	02	10	05	N53.373	W160.629	6134	190					
122005902	63	06	02	10	10	N53.365	W160.628	6036	184	51068	89			
122006000	63	06	02	10	15	N53.357	W160.627	5968	179					
122006001	63	06	02	10	20	N53.344	W160.624	5968	179	50997	28			
122006002	63	06	02	10	25	N53.332	W160.621	5890	175					
122006100	63	06	02	10	30	N53.320	W160.618	5899	175	50930	-28			
122006101	63	06	02	10	35	N53.309	W160.618	5841	172					
122006102	63	06	02	10	40	N53.298	W160.617	5782	168	50865	-82			
122006103*	63	06	02	10	45	N53.287	W160.617	5705	163					
122006104	63	06	02	10	50	N53.277	W160.616	5676	162	50802	-134			
122006105	63	06	02	10	55	N53.266	W160.616	5656	161					
122006200	63	06	02	11	00	N53.255	W160.615	5578	156	50763	-162			
122006201	63	06	02	11	05	N53.243	W160.614	5472	150					
122006202	63	06	02	11	10	N53.232	W160.614	5394	146	50732	-182			
122006300	63	06	02	11	15	N53.220	W160.613	5355	143					
122006301	63	06	02	11	20	N53.218	W160.637	5375	144	50713	-191			
122006302	63	06	02	11	25	N53.216	W160.660	5423	147					
122006400	63	06	02	11	30	N53.213	W160.683	5472	150	50708	-186			
122006401*	63	06	02	11	35	N53.214	W160.710	5520	153					
122006402	63	06	02	11	40	N53.214	W160.737	5559	155	50693	-194			
122006403	63	06	02	11	45	N53.215	W160.764	5588	157					
122006500	63	06	02	11	49	N53.215	W160.785	5588	157					
122006501	63	06	02	11	50	N53.218	W160.785	5588	157	50680	-202			
122006502	63	06	02	11	55	N53.235	W160.787	5588	157					
122006600	63	06	02	12	00	N53.252	W160.788	5734	165	50736	-163			
122006601	63	06	02	12	05	N53.268	W160.790	5821	170					
122006602	63	06	02	12	10	N53.284	W160.791	5782	168	50753	-161			
122006603	63	06	02	12	15	N53.300	W160.792	5929	177					
122006604*	63	06	02	12	20	N53.316	W160.794	5899	175	50818	-112			
122006605	63	06	02	12	25	N53.332	W160.795	6056	185					
122006700	63	06	02	12	30	N53.348	W160.797	6124	189	50920	-26			
122006701	63	06	02	12	35	N53.368	W160.797	6349	204					
122006702	63	06	02	12	40	N53.388	W160.798	6506	215	51063	98			
122006703	63	06	02	12	45	N53.408	W160.798	6466	212					
122006704	63	06	02	12	50	N53.428	W160.799	6604	221	51248	263			
122006705	63	06	02	12	55	N53.448	W160.799	6752	232					
122006800	63	06	02	13	00	N53.468	W160.800	6771	233	51323	318			
122006801	63	06	02	13	05	N53.488	W160.801	6781	234					
122006802*	63	06	02	13	10	N53.508	W160.803	6761	233	51283	258			
122006803	63	06	02	13	15	N53.528	W160.804	6192	194					
122006804	63	06	02	13	20	N53.548	W160.806	5919	176	51218	174			
122006805	63	06	02	13	25	N53.568	W160.807	5685	162					
122006900	63	06	02	13	30	N53.588	W160.808	5443	148	51123	59			
122006901	63	06	02	13	35	N53.607	W160.809	5365	144					
122006902	63	06	02	13	40	N53.627	W160.810	5095	129	51021	-62			
122006903	63	06	02	13	45	N53.646	W160.811	4863	118					
122006904	63	06	02	13	50	N53.665	W160.812	4479	99	50951	-151			
122006905	63	06	02	13	55	N53.684	W160.812	4307	92					
122007000*	63	06	02	14	00	N53.703	W160.813	4078	82	50905	-216			
122007001	63	06	02	14	05	N53.723	W160.815	3878	74					
122007002	63	06	02	14	10	N53.742	W160.817	3830	72	50917	-222			
122007003	63	06	02	14	15	N53.762	W160.818	3793	71					
122007004	63	06	02	14	20	N53.781	W160.820	3555	62	50976	-182	981361	-49	S11
122007005	63	06	02	14	25	N53.801	W160.822	3300	54					
122007100	63	06	02	14	30	N53.820	W160.823	3205	51	51040	-137			
122007101	63	06	02	14	35	N53.838	W160.825	3064	46					
122007102	63	06	02	14	40	N53.856	W160.827	2960	43	51088	-107			
122007103	63	06	02	14	45	N53.873	W160.828	2678	36					
122007104*	63	06	02	14	50	N53.891	W160.830	2566	33	51112	-100			
122007105	63	06	02	14	55	N53.909	W160.832	2378	28					
122007200	63	06	02	15	00	N53.927	W160.833	2266	26	51130	-99			
122007201	63	06	02	15	05	N53.946	W160.836	2304	27					
122007202	63	06	02	15	10	N53.965	W160.839	2360	28	51126	-121			
122007203	63	06	02	15	15	N53.984	W160.842	2397	29			981366	-62	S11
122008902	63	06	02	21	40	N54.000	W161.124	2622	34	51072	-152			
122008903	63	06	02	21	45	N53.980	W161.121	2810	39					
122008904	63	06	02	21	50	N53.961	W161.119	2800	39	51094	-111			
122009000	63	06	02	21	55	N53.942	W161.117	2970	44					
122009800*	63	06	03	06	00	N53.910	W161.175	2970	44					
122009801	63	06	03	06	05	N53.926	W161.158	3007	45					
122009802	63	06	03	06	10	N53.941	W161.141	2979	44					
122009803	63	06	03	06	15	N53.957	W161.124	2857	40					
122009900	63	06	03	06	17	N53.963	W161.117	2782	38					
122009901	63	06	03	06	18	N53.960	W161.116	2735	37					
122009902	63	06	03	06	20	N53.953	W161.114	2753	38					
122009903	63	06	03	06	25	N53.936	W161.109	2970	44					
122010000	63	06	03	06	30	N53.918	W161.105	3045	46					
122010001	63	06	03	06	35	N53.901	W161.104	3111	48					

LOGICAL NUMBER	DATE YR	MO	DAY	TIME HR	MN	LATITUDE DEGREES	LONGITUDE DEGREES	WATER DEPTH METERS	CORR USED	MAGNET FIELD TOTAL GAMMAS	ANOM	GRAV FIELD OBS MGALS	FAA	GRAV MET #
122010002*	63	06	03	06	40	N53.884	W161.104	3186	50					
122010003	63	06	03	06	45	N53.867	W161.103	3300	54					
122010004	63	06	03	06	50	N53.851	W161.103	3404	57					
122010005	63	06	03	06	55	N53.834	W161.102	3413	57			981321	-94	S11
122010100	63	06	03	07	00	N53.817	W161.102	3669	66					
122010101	63	06	03	07	05	N53.799	W161.104	3745	69			981315	-97	S11
122010102	63	06	03	07	10	N53.781	W161.106	3840	73					
122010103	63	06	03	07	15	N53.763	W161.108	3964	78					
122010104	63	06	03	07	20	N53.746	W161.111	4040	80					
122010105	63	06	03	07	25	N53.728	W161.113	3954	77					
122010200*	63	06	03	07	30	N53.710	W161.115	3793	71					
122010201	63	06	03	07	35	N53.692	W161.113	3887	74					
122010202	63	06	03	07	40	N53.673	W161.112	3954	77					
122010203	63	06	03	07	45	N53.655	W161.110	4594	105					
122010204	63	06	03	07	50	N53.637	W161.108	4642	107					
122010205	63	06	03	07	55	N53.618	W161.107	4854	117					
122010300	63	06	03	08	00	N53.600	W161.105	4969	123					
122010301	63	06	03	08	05	N53.586	W161.104	5210	136					
122010302	63	06	03	08	10	N53.571	W161.104	5588	157					
122010303	63	06	03	08	15	N53.557	W161.103	5753	166					
122010304*	63	06	03	08	20	N53.542	W161.103	5705	163					
122010305	63	06	03	08	25	N53.528	W161.102	5753	166					
122010400	63	06	03	08	30	N53.513	W161.102	5987	181					
122010401	63	06	03	08	35	N53.500	W161.099	6261	198					
122010402	63	06	03	08	40	N53.486	W161.097	6378	206					
122010403	63	06	03	08	45	N53.472	W161.094	6771	233					
122010404	63	06	03	08	50	N53.459	W161.092	6791	235					
122010405	63	06	03	08	55	N53.445	W161.089	6771	233					
122010500	63	06	03	09	00	N53.432	W161.087	6752	232					
122010501	63	06	03	09	05	N53.419	W161.085	6742	231					
122010502*	63	06	03	09	10	N53.406	W161.084	6732	230	51054	121			
122010503	63	06	03	09	15	N53.392	W161.082	6722	230					
122010504	63	06	03	09	20	N53.379	W161.081	6712	229	50956	36			
122010505	63	06	03	09	25	N53.366	W161.080	6683	227					
122010600	63	06	03	09	30	N53.353	W161.078	6496	214	50874	-33			
122010601	63	06	03	09	35	N53.340	W161.074	6388	207					
122010602	63	06	03	09	40	N53.327	W161.071	6280	200	50809	-86			
122010603	63	06	03	09	45	N53.313	W161.067	6378	206					
122010604	63	06	03	09	50	N53.300	W161.063	6271	199	50770	-113			
122010605	63	06	03	09	55	N53.287	W161.059	6182	193					
122010700*	63	06	03	10	00	N53.273	W161.055	6114	189	50740	-130			
122010701	63	06	03	10	05	N53.256	W161.053	6026	183					
122010800	63	06	03	10	10	N53.238	W161.052	5938	178	50690	-163			
122010801	63	06	03	10	15	N53.222	W161.053	5792	169					
122010802	63	06	03	10	20	N53.206	W161.055	5821	170	50627	-209			
122010803	63	06	03	10	25	N53.190	W161.057	5695	163					
122010900	63	06	03	10	30	N53.173	W161.058	5608	158	50596	-223			
122010901	63	06	03	10	35	N53.159	W161.057	5472	150					
122010902	63	06	03	10	40	N53.144	W161.055	5327	142	50588	-217			
122010903	63	06	03	10	45	N53.129	W161.053	5268	139					
122010904*	63	06	03	10	50	N53.114	W161.052	5307	141	50590	-200			
122010905	63	06	03	10	55	N53.100	W161.050	5278	139					
122011000	63	06	03	11	00	N53.085	W161.048	5220	136	50591	-185			
122011001	63	06	03	11	05	N53.070	W161.046	5191	135					
122011002	63	06	03	11	10	N53.054	W161.043	5152	132	50590	-171			
122011003	63	06	03	11	15	N53.039	W161.041	5008	125					
122011004	63	06	03	11	20	N53.024	W161.038	4969	123	50554	-193			
122011005	63	06	03	11	25	N53.009	W161.036	4940	121					
122011100	63	06	03	11	30	N52.993	W161.033	4921	121	50480	-252			
122011101	63	06	03	11	35	N52.974	W161.030	4902	120					
122011102*	63	06	03	11	40	N52.954	W161.026	4883	119	50462	-251			
122011103	63	06	03	11	45	N52.934	W161.022	4863	118					
122011104	63	06	03	11	50	N52.914	W161.019	4834	116	50479	-215			
122011105	63	06	03	11	55	N52.895	W161.015	4825	116					
122011200	63	06	03	12	00	N52.875	W161.012	4815	115	50473	-202			
122011201	63	06	03	12	05	N52.856	W161.011	4796	114					
122011202	63	06	03	12	10	N52.837	W161.010	4777	113	50511	-145			
122011203	63	06	03	12	15	N52.818	W161.009	4777	113					
122011204	63	06	03	12	20	N52.799	W161.008	4767	113	50500	-137			
122011205	63	06	03	12	25	N52.781	W161.007	4758	112					
122011300*	63	06	03	12	30	N52.762	W161.007	4748	112	50450	-168			
122011301	63	06	03	12	35	N52.742	W161.006	4738	112					
122011302	63	06	03	12	40	N52.723	W161.006	4729	111	50427	-172			
122011303	63	06	03	12	45	N52.704	W161.005	4719	111					
122011304	63	06	03	12	50	N52.685	W161.004	4700	110	50424	-156			
122011305	63	06	03	12	55	N52.666	W161.004	4690	109					
122011400	63	06	03	13	00	N52.647	W161.003	4681	109	50413	-147			
122011401	63	06	03	13	05	N52.627	W161.002	4681	109					
122011402	63	06	03	13	10	N52.608	W161.002	4681	109	50411	-130			
122011403	63	06	03	13	15	N52.588	W161.001	4662	108					

LOGICAL NUMBER	DATE YR	MO	DAY	TIME HR	MN	LATITUDE DEGREES	LONGITUDE DEGREES	WATER DEPTH METERS	CORR USED	MAGNET FIELD TOTAL GAMMAS	ANOM	GRAV FIELD OBS FAA MGALS	GRAV MET #
122011404*	63	06	03	13	20	N52.569	W161.000	4642	107	50398	-123		
122011405	63	06	03	13	25	N52.549	W160.999	4642	107				
122011500	63	06	03	13	30	N52.530	W160.998	4623	106	50367	-134		
122011501	63	06	03	13	35	N52.510	W160.998	4604	105				
122011502	63	06	03	13	40	N52.491	W160.997	4594	105	50366	-116		
122011503	63	06	03	13	45	N52.471	W160.997	4575	104				
122011504	63	06	03	13	50	N52.451	W160.996	4556	103	50328	-133		
122011505	63	06	03	13	55	N52.431	W160.996	4556	103				
122011600	63	06	03	14	00	N52.412	W160.995	4546	102	50265	-176		
122011601	63	06	03	14	05	N52.392	W160.992	4556	103				
122011602*	63	06	03	14	10	N52.373	W160.989	4556	103	50257	-165		
122011603	63	06	03	14	15	N52.354	W160.986	4546	102				
122011604	63	06	03	14	20	N52.335	W160.983	4594	105	50210	-194		
122011605	63	06	03	14	25	N52.316	W160.980	4614	106				
122011700	63	06	03	14	30	N52.297	W160.977	4575	104	50129	-256		
122011701	63	06	03	14	35	N52.277	W160.975	4556	103				
122011702	63	06	03	14	40	N52.257	W160.973	4566	103	50099	-266		
122011703	63	06	03	14	45	N52.237	W160.972	4575	104				
122011704	63	06	03	14	50	N52.217	W160.970	4575	104	50045	-300		
122011705	63	06	03	14	55	N52.197	W160.968	4575	104				
122011800*	63	06	03	15	00	N52.177	W160.967	4556	103	50083	-242		
122011801	63	06	03	15	05	N52.157	W160.961	4546	102				
122011802	63	06	03	15	10	N52.137	W160.956	4518	101	50155	-151		
122011803	63	06	03	15	15	N52.117	W160.950	4355	94				
122011804	63	06	03	15	20	N52.098	W160.944	4183	87	50322	34		
122011805	63	06	03	15	25	N52.078	W160.939	3830	72				
122011900	63	06	03	15	30	N52.058	W160.933	3442	58	50247	-22		
122011901	63	06	03	15	35	N52.039	W160.929	3196	50				
122011902	63	06	03	15	40	N52.019	W160.925	2913	42	50047	-203		
122011903	63	06	03	15	45	N52.000	W160.921	2894	42				
122011904*	63	06	03	15	50	N51.981	W160.917	3300	54	49753	-479		
122011905	63	06	03	15	55	N51.961	W160.912	3612	64				
122012000	63	06	03	16	00	N51.942	W160.908	3783	71	49704	-509		
122012001	63	06	03	16	05	N51.923	W160.905	4097	83				
122012002	63	06	03	16	10	N51.904	W160.902	4154	85	49618	-576		
122012003	63	06	03	16	15	N51.885	W160.898	4518	101				
122012004	63	06	03	16	20	N51.866	W160.895	4594	105	49704	-471		
122012005	63	06	03	16	25	N51.847	W160.892	4662	108				
122012100	63	06	03	16	30	N51.828	W160.888	4489	100	50059	-98		
122012101	63	06	03	16	35	N51.808	W160.885	4585	104				
122012102*	63	06	03	16	40	N51.787	W160.882	4623	106	50302	165		
122012103	63	06	03	16	45	N51.767	W160.878	4642	107				
122012104	63	06	03	16	50	N51.746	W160.875	4652	107	50491	375		
122012105	63	06	03	16	55	N51.726	W160.872	4662	108				
122012106	63	06	03	17	00	N51.706	W160.869	4652	107	50556	459		
122012200	63	06	03	17	03	N51.693	W160.867	4652	107				
122012201	63	06	03	17	05	N51.693	W160.875	4662	108				
122012202	63	06	03	17	10	N51.692	W160.896	4652	107	50472	387		
122012203	63	06	03	17	15	N51.690	W160.917	4652	107				
122012204	63	06	03	17	20	N51.689	W160.938	4633	106	50468	391		
122012205*	63	06	03	17	25	N51.688	W160.959	4633	106				
122012300	63	06	03	17	30	N51.687	W160.980	4652	107				
122012301	63	06	03	17	35	N51.686	W160.993	4652	107				
122012302	63	06	03	17	40	N51.684	W161.006	4652	107				
122012400	63	06	03	17	45	N51.683	W161.018	4652	107				
122012500	63	06	03	19	00	N51.692	W161.123	4652	107	50426	375		
122012501	63	06	03	19	05	N51.692	W161.097	4642	107				
122012502	63	06	03	19	10	N51.692	W161.072	4642	107	50472	414		
122012503	63	06	03	19	15	N51.692	W161.046	4642	107				
122012600	63	06	03	19	20	N51.692	W161.020	4652	107	50477	411		
122012601*	63	06	03	19	25	N51.695	W160.995	4642	107				
122012602	63	06	03	19	30	N51.699	W160.970	4642	107	50522	444		
122012603	63	06	03	19	35	N51.702	W160.944	4652	107				
122012604	63	06	03	19	40	N51.706	W160.919	4652	107	50558	469		
122012605	63	06	03	19	45	N51.709	W160.894	4662	108				
122012606	63	06	03	19	50	N51.713	W160.869	4662	108	50553	453		
122012607	63	06	03	19	55	N51.716	W160.844	4662	108				
122012700	63	06	03	20	00	N51.720	W160.818	4662	108	50521	409		
122012701	63	06	03	20	05	N51.725	W160.793	4652	107				
122012702	63	06	03	20	10	N51.730	W160.767	4662	108	50458	333		
122012703*	63	06	03	20	15	N51.735	W160.741	4662	108				
122012704	63	06	03	20	20	N51.740	W160.716	4662	108	50370	232		
122012800	63	06	03	20	25	N51.745	W160.690	4652	107				
122012801	63	06	03	20	30	N51.729	W160.688	4652	107	50360	224		
122012802	63	06	03	20	35	N51.713	W160.687	4662	108				
122012803	63	06	03	20	40	N51.697	W160.685	4662	108	50453	333		
122012804	63	06	03	20	45	N51.681	W160.683	4671	108				
122012805	63	06	03	20	50	N51.665	W160.682	4145	85	50521	417		
122012806	63	06	03	20	55	N51.649	W160.680	4384	95				
122012900	63	06	03	21	00	N51.633	W160.678	4422	97	50407	319		

LOGICAL NUMBER	DATE YR	MO	DAY	TIME HR	MN	LATITUDE DEGREES	LONGITUDE DEGREES	WATER DEPTH METERS	CORR USED	MAGNET FIELD TOTAL GAMMAS	MAGNET FIELD ANOM GAMMAS	GRAV FIELD OBS MGALS	GRAV FIELD FAA MGALS	GRAV MET #
122012901*	63	06	03	21	05	N51.612	W160.681	4681	109					
122012902	63	06	03	21	10	N51.591	W160.683	4652	107	50138	72			
122012903	63	06	03	21	15	N51.570	W160.685	4662	108					
122012904	63	06	03	21	20	N51.549	W160.687	4652	107	49959	-84			
122012905	63	06	03	21	25	N51.528	W160.689	4614	106					
122013000	63	06	03	21	30	N51.507	W160.692	4614	106	49849	-172			
122013001	63	06	03	21	35	N51.488	W160.690	4662	108					
122013002	63	06	03	21	40	N51.470	W160.688	4546	102	49812	-190			
122013003	63	06	03	21	45	N51.452	W160.686	4297	91					
122013004	63	06	03	21	50	N51.433	W160.684	4269	90	49727	-257			
122013005*	63	06	03	21	55	N51.415	W160.682	4221	88					
122013100	63	06	03	22	00	N51.397	W160.680	4126	84	49684	-282			
122013101	63	06	03	22	05	N51.377	W160.679	4145	85					
122013102	63	06	03	22	10	N51.357	W160.677	4393	95	49507	-438			
122013103	63	06	03	22	15	N51.337	W160.676	4183	87					
122013104	63	06	03	22	20	N51.317	W160.674	4164	86	49273	-652			
122013105	63	06	03	22	25	N51.297	W160.673	4250	89					
122013200	63	06	03	22	30	N51.277	W160.672	4527	101	49492	-412			
122013300	63	06	03	22	35	N51.253	W160.668	4710	110					
122013301	63	06	03	22	40	N51.253	W160.639	4758	112	49789	-108			
122013302*	63	06	03	22	45	N51.253	W160.609	4777	113					
122013303	63	06	03	22	50	N51.252	W160.579	4758	112	49723	-183			
122013304	63	06	03	22	55	N51.252	W160.550	4758	112					
122013400	63	06	03	23	00	N51.252	W160.520	4758	112	49621	-294			
122013401	63	06	03	23	05	N51.254	W160.489	4758	112					
122013402	63	06	03	23	10	N51.256	W160.458	4758	112	49485	-442			
122013403	63	06	03	23	15	N51.258	W160.427	4758	112					
122013500	63	06	03	23	20	N51.260	W160.397	4758	112	49401	-538			
122013501	63	06	03	23	25	N51.280	W160.399	4729	111					
122013600	63	06	03	23	30	N51.300	W160.402	4729	111	49376	-583			
122013601*	63	06	03	23	35	N51.319	W160.405	4738	112					
122013602	63	06	03	23	40	N51.338	W160.408	4738	112	49582	-396			
122013603	63	06	03	23	45	N51.357	W160.412	4729	111					
122013604	63	06	03	23	50	N51.376	W160.415	4642	107	49779	-217			
122013605	63	06	03	23	55	N51.394	W160.418	4508	101					
122013700	63	06	04	00	00	N51.413	W160.422	4700	110	49912	-102			
122013701	63	06	04	00	05	N51.431	W160.422	4700	110					
122013702	63	06	04	00	10	N51.449	W160.423	4623	106	50029	-4			
122013703	63	06	04	00	15	N51.467	W160.424	4575	104					
122013704	63	06	04	00	20	N51.484	W160.425	4135	84	50122	71			
122013705*	63	06	04	00	25	N51.502	W160.426	3849	73					
122013800	63	06	04	00	30	N51.520	W160.427	3859	73	50335	266			
122013801	63	06	04	00	35	N51.539	W160.427	3887	74					
122013802	63	06	04	00	40	N51.558	W160.428	3423	58	50767	678			
122013803	63	06	04	00	42	N51.565	W160.428	3385	57					
122013804	63	06	04	00	45	N51.577	W160.428	3584	63					
122013805	63	06	04	00	50	N51.596	W160.429	3736	69	50756	648			
122013806	63	06	04	00	55	N51.614	W160.429	3669	66					
122013900	63	06	04	01	00	N51.633	W160.430	3707	68	50601	474			
122013901	63	06	04	01	05	N51.652	W160.428	3707	68					
122013902*	63	06	04	01	10	N51.670	W160.427	3783	71	50407	260			
122014000	63	06	04	01	15	N51.688	W160.425	4566	103					
122014001	63	06	04	01	20	N51.703	W160.425	4623	106	50286	122			
122014002	63	06	04	01	25	N51.718	W160.425	4662	108					
122014100	63	06	04	01	30	N51.733	W160.425	4642	107	50221	42			
122014101	63	06	04	01	35	N51.749	W160.424	4652	107					
122014102	63	06	04	01	40	N51.766	W160.422	4652	107	50126	-71			
122014103	63	06	04	01	45	N51.782	W160.421	4642	107					
122014104	63	06	04	01	50	N51.798	W160.419	4633	106	49944	-270			
122014105	63	06	04	01	55	N51.814	W160.418	4633	106					
122014200*	63	06	04	02	00	N51.830	W160.417	4633	106	49687	-544			
122014201	63	06	04	02	05	N51.849	W160.417	4633	106					
122014202	63	06	04	02	10	N51.869	W160.418	4642	107	49718	-533			
122014203	63	06	04	02	15	N51.888	W160.418	4633	106					
122014204	63	06	04	02	20	N51.908	W160.419	4633	106	49921	-350			
122014205	63	06	04	02	25	N51.927	W160.419	4633	106					
122014300	63	06	04	02	30	N51.947	W160.420	4623	106	50058	-232			
122014301	63	06	04	02	35	N51.965	W160.421	4623	106					
122014302	63	06	04	02	40	N51.984	W160.423	4614	106	50133	-176			
122014303	63	06	04	02	45	N52.002	W160.424	4614	106					
122014304*	63	06	04	02	50	N52.021	W160.426	4633	106	50198	-129			
122014305	63	06	04	02	55	N52.040	W160.427	4623	106					
122014400	63	06	04	03	00	N52.058	W160.428	4623	106	50193	-153			
122014401	63	06	04	03	05	N52.077	W160.428	4623	106					
122014402	63	06	04	03	10	N52.096	W160.428	4614	106	50163	-203			
122014403	63	06	04	03	15	N52.115	W160.428	4604	105					
122014404	63	06	04	03	20	N52.134	W160.428	4604	105	50136	-249			
122014405	63	06	04	03	25	N52.153	W160.428	4604	105					
122014500	63	06	04	03	30	N52.172	W160.428	4604	105	50105	-300			
122014501	63	06	04	03	35	N52.190	W160.430	4604	105					

LOGICAL NUMBER	DATE YR	MO	DAY	TIME HR	MN	LATITUDE DEGREES	LONGITUDE DEGREES	WATER DEPTH METERS	CORR USED	MAGNET FIELD TOTAL GAMMAS	ANOM	GRAV FIELD OBS FAA MGALS	GRAV MET #
122014502*	63	06	04	03	40	N52.209	W160.432	4604	105	50142	-281		
122014503	63	06	04	03	45	N52.227	W160.433	4594	105				
122014504	63	06	04	03	50	N52.246	W160.435	4585	104	50185	-256		
122014505	63	06	04	03	55	N52.265	W160.437	4575	104				
122014600	63	06	04	04	00	N52.283	W160.438	4575	104	50214	-246		
122014601	63	06	04	04	05	N52.302	W160.441	4575	104				
122014602	63	06	04	04	10	N52.321	W160.444	4758	112	50277	-201		
122014603	63	06	04	04	15	N52.340	W160.447	4566	103				
122014604	63	06	04	04	20	N52.359	W160.449	4575	104	50314	-183		
122014605	63	06	04	04	25	N52.378	W160.452	4575	104				
122014700*	63	06	04	04	30	N52.397	W160.455	4575	104	50348	-167		
122014701	63	06	04	04	35	N52.415	W160.456	4575	104				
122014702	63	06	04	04	40	N52.433	W160.458	4556	103	50396	-137		
122014703	63	06	04	04	45	N52.452	W160.459	4566	103				
122014704	63	06	04	04	50	N52.470	W160.461	4566	103	50380	-172		
122014705	63	06	04	04	55	N52.488	W160.462	4556	103				
122014800	63	06	04	05	00	N52.507	W160.463	4556	103	50382	-188		
122014801	63	06	04	05	05	N52.526	W160.464	4566	103				
122014802	63	06	04	05	10	N52.546	W160.466	4566	103	50454	-136		
122014803	63	06	04	05	15	N52.565	W160.467	4575	104				
122014804*	63	06	04	05	20	N52.584	W160.468	4575	104	50484	-125		
122014805	63	06	04	05	25	N52.604	W160.469	4575	104				
122014900	63	06	04	05	30	N52.623	W160.470	4575	104	50478	-150		
122014901	63	06	04	05	35	N52.641	W160.471	4575	104				
122014902	63	06	04	05	40	N52.659	W160.473	4575	104	50484	-162		
122014903	63	06	04	05	45	N52.677	W160.474	4585	104				
122014904	63	06	04	05	50	N52.696	W160.476	4594	105	50460	-204		
122014905	63	06	04	05	55	N52.714	W160.477	4594	105				
122015000	63	06	04	06	00	N52.732	W160.478	4585	104	50455	-227		
122015001	63	06	04	06	05	N52.751	W160.479	4585	104				
122015002*	63	06	04	06	10	N52.769	W160.480	4633	106	50517	-184		
122015003	63	06	04	06	15	N52.788	W160.481	4642	107				
122015004	63	06	04	06	20	N52.807	W160.482	4652	107	50544	-176		
122015005	63	06	04	06	25	N52.826	W160.482	4614	106				
122015100	63	06	04	06	30	N52.845	W160.483	4623	106	50537	-202		
122015101	63	06	04	06	35	N52.864	W160.484	4633	106				
122015102	63	06	04	06	40	N52.883	W160.486	4652	107	50605	-152		
122015103	63	06	04	06	45	N52.902	W160.487	4671	108				
122015104	63	06	04	06	50	N52.921	W160.488	4671	108	50628	-148		
122015105	63	06	04	06	55	N52.939	W160.489	4729	111				
122015200*	63	06	04	07	00	N52.958	W160.490	4748	112	50623	-172		
122015201	63	06	04	07	05	N52.978	W160.492	4777	113				
122015202	63	06	04	07	10	N52.998	W160.495	4796	114	50646	-168		
122015203	63	06	04	07	15	N53.018	W160.497	4815	115				
122015204	63	06	04	07	20	N53.038	W160.500	4844	117	50653	-180		
122015205	63	06	04	07	25	N53.058	W160.502	4911	120				
122015300	63	06	04	07	30	N53.078	W160.505	4931	121	50698	-155		
122015301	63	06	04	07	35	N53.099	W160.507	4989	124				
122015302	63	06	04	07	40	N53.121	W160.508	4998	124	50737	-137		
122015303	63	06	04	07	45	N53.142	W160.510	5056	127				
122015304*	63	06	04	07	50	N53.163	W160.512	5133	131	50709	-186		
122015305	63	06	04	07	55	N53.184	W160.513	5143	132				
122015400	63	06	04	08	00	N53.205	W160.515	5288	140	50686	-229		
122015401	63	06	04	08	05	N53.229	W160.516	5365	144				
122015500	63	06	04	08	10	N53.253	W160.517	5481	151	50749	-190		
122015501	63	06	04	08	15	N53.250	W160.550	5530	153				
122015502	63	06	04	08	20	N53.247	W160.582	5540	154	50736	-190		
122015503	63	06	04	08	25	N53.245	W160.615	5530	153				
122015600	63	06	04	08	30	N53.242	W160.648	5501	152	50736	-178		
122015601	63	06	04	08	35	N53.238	W160.684	5559	155				
122015602*	63	06	04	08	40	N53.234	W160.719	5569	155	50726	-174		
122015700	63	06	04	08	45	N53.230	W160.755	5569	155				
122015701	63	06	04	08	50	N53.209	W160.757	5578	156	50679	-202		
122015702	63	06	04	08	55	N53.189	W160.758	5472	150				
122015800	63	06	04	09	00	N53.168	W160.760	5278	139	50663	-197		
122015801	63	06	04	09	05	N53.146	W160.759	5240	137				
122015802	63	06	04	09	10	N53.124	W160.758	5220	136	50685	-153		
122015803	63	06	04	09	15	N53.102	W160.757	5133	131				
122015804	63	06	04	09	20	N53.081	W160.756	5037	126	50663	-154		
122015805	63	06	04	09	25	N53.059	W160.754	4940	121				
122015900*	63	06	04	09	30	N53.037	W160.753	4873	118	50643	-152		
122015901	63	06	04	09	35	N53.012	W160.752	4844	117				
122015902	63	06	04	09	40	N52.988	W160.751	4834	116	50635	-136		
122015903	63	06	04	09	45	N52.963	W160.750	4806	115				
122015904	63	06	04	09	50	N52.939	W160.749	4748	112	50700	-46		
122015905	63	06	04	09	55	N52.914	W160.748	4269	90				
122016000	63	06	04	10	00	N52.890	W160.747	3811	72	50627	-95		
122016001	63	06	04	10	05	N52.867	W160.747	4345	93				
122016002	63	06	04	10	10	N52.844	W160.747	4729	111	50591	-108		
122016003	63	06	04	10	15	N52.821	W160.747	4384	95				

LOGICAL NUMBER	DATE YR	MO	DAY	TIME HR	MN	LATITUDE DEGREES	LONGITUDE DEGREES	WATER DEPTH METERS	CORR USED	MAGNET FIELD TOTAL GAMMAS	ANOM	GRAV FIELD OBS MGALS	FAA	GRAV MET #
122016004*	63	06	04	10	20	N52.798	W160.748	4451	98	50628	-47	981357	32	S11
122016005	63	06	04	10	25	N52.775	W160.748	4719	111					
122016100	63	06	04	10	30	N52.752	W160.748	4652	107	50574	-78			
122016101	63	06	04	10	35	N52.729	W160.748	4556	103			981361	42	S11
122016102	63	06	04	10	40	N52.707	W160.748	4566	103	50498	-131			
122016103	63	06	04	10	45	N52.684	W160.748	4623	106					
122016104	63	06	04	10	50	N52.662	W160.748	4623	106	50474	-132			
122016105	63	06	04	10	55	N52.639	W160.748	4556	103					
122016200	63	06	04	11	00	N52.617	W160.748	4623	106	50496	-87			
122016201	63	06	04	11	05	N52.595	W160.747	4614	106			981332	25	S11
122016202*	63	06	04	11	10	N52.573	W160.745	4604	105	50526	-35			
122016203	63	06	04	11	15	N52.551	W160.743	4585	104					
122016204	63	06	04	11	20	N52.529	W160.742	4614	106	50517	-22			
122016205	63	06	04	11	25	N52.507	W160.740	4642	107					
122016300	63	06	04	11	30	N52.485	W160.738	4594	105	50491	-26			
122016301	63	06	04	11	35	N52.462	W160.737	4662	108					
122016302	63	06	04	11	40	N52.438	W160.736	4642	107	50452	-42			
122016303	63	06	04	11	45	N52.415	W160.734	4585	104			981332	40	S11
122016304	63	06	04	11	50	N52.392	W160.733	4297	91	50383	-88			
122016305	63	06	04	11	55	N52.368	W160.731	3973	78			981318	30	S11
122016400*	63	06	04	12	00	N52.345	W160.730	4183	87	50345	-102			
122016500	63	06	04	12	05	N52.322	W160.727	4221	88					
122016501	63	06	04	12	10	N52.301	W160.725	3897	75	50360	-65			
122016502	63	06	04	12	15	N52.281	W160.723	3897	75					
122016503	63	06	04	12	20	N52.261	W160.721	3973	78	50304	-101			
122016504	63	06	04	12	25	N52.240	W160.719	3755	69			981319	43	S11
122016600	63	06	04	12	30	N52.220	W160.717	4145	85	50243	-142			
122016601	63	06	04	12	35	N52.203	W160.716					981318	45	S11
122016602	63	06	04	12	40	N52.186	W160.714	3973	78	50199	-169			
122016603	63	06	04	12	45	N52.169	W160.713	4384	95			981325	55	S11
122016604*	63	06	04	12	50	N52.152	W160.712	4441	98	50240	-111			
122016605	63	06	04	12	55	N52.135	W160.711	4422	97			981312	45	S11
122016700	63	06	04	13	00	N52.118	W160.710	4288	91	50297	-37			
122016701	63	06	04	13	05	N52.102	W160.709	4164	86					
122016702	63	06	04	13	10	N52.087	W160.707	4307	92	50328	10			
122016703	63	06	04	13	15	N52.071	W160.706	4259	90					
122016704	63	06	04	13	20	N52.055	W160.704	4240	89	50277	-25	981322	62	S11
122016705	63	06	04	13	25	N52.039	W160.703	3992	79					
122016800	63	06	04	13	30	N52.023	W160.702	3887	74	50110	-176	981307	50	S11
122016801	63	06	04	13	35	N52.004	W160.699	4107	83					
122016802*	63	06	04	13	40	N51.984	W160.697	4345	93	49937	-330			
122016803	63	06	04	13	45	N51.964	W160.695	4652	107					
122016804	63	06	04	13	50	N51.944	W160.693	4642	107	49875	-372			
122016805	63	06	04	13	55	N51.925	W160.691	4364	94					
122016900	63	06	04	14	00	N51.905	W160.688	4231	89	49726	-501			
122016901	63	06	04	14	05	N51.886	W160.687	4614	106					
122016902	63	06	04	14	10	N51.867	W160.686	4623	106	49543	-665			
122016903	63	06	04	14	15	N51.848	W160.684	4633	106					
122016904	63	06	04	14	20	N51.829	W160.683	4623	106	49814	-375			
122016905	63	06	04	14	25	N51.811	W160.681	4642	107					
122017000*	63	06	04	14	30	N51.792	W160.680	4652	107	50131	-39			
122017001	63	06	04	14	35	N51.772	W160.677	4633	106					
122017002	63	06	04	14	40	N51.752	W160.674	4642	107	50305	154	981278	44	S11
122017100	63	06	04	14	44	N51.737	W160.672	4652	107					
122017101	63	06	04	14	45	N51.737	W160.677	4652	107					
122017102	63	06	04	14	50	N51.738	W160.702	4662	108	50381	242			
122017103	63	06	04	14	55	N51.739	W160.728	4662	108					
122017200	63	06	04	15	00	N51.740	W160.753	4652	107	50425	293			
122017201	63	06	04	15	05	N51.744	W160.785	4633	106					
122017202	63	06	04	15	10	N51.748	W160.817	4652	107	50435	309			
122017203*	63	06	04	15	15	N51.752	W160.849	4652	107			981267	33	S11
122017204	63	06	04	15	20	N51.756	W160.881	4642	107	50449	328			
122017205	63	06	04	15	25	N51.759	W160.913	4662	108					
122017300	63	06	04	15	30	N51.763	W160.945	4633	106	50452	338			
122017301	63	06	04	15	35	N51.767	W160.976	4633	106					
122017302	63	06	04	15	40	N51.771	W161.007	4623	106	50431	322			
122017303	63	06	04	15	45	N51.775	W161.038	4633	106					
122017304	63	06	04	15	50	N51.779	W161.069	4633	106	50382	278	981278	42	S11
122017305	63	06	04	15	55	N51.783	W161.101	4633	106					
122017400	63	06	04	16	00	N51.787	W161.132	4633	106					
122017401*	63	06	04	16	05	N51.777	W161.132	4633	106					
122017402	63	06	04	16	10	N51.768	W161.132	4633	106			981282	47	S11
122017403	63	06	04	16	15	N51.758	W161.132	4642	107					
122017404	63	06	04	16	20	N51.749	W161.132	4652	107					
122017405	63	06	04	16	25	N51.739	W161.132	4642	107			981278	46	S11
122017500	63	06	04	16	30	N51.730	W161.132	4642	107					
122017501	63	06	04	16	35	N51.722	W161.132	4652	107					
122017502	63	06	04	16	40	N51.713	W161.132	4652	107			981270	40	S11
122017503	63	06	04	16	45	N51.705	W161.132	4652	107					
122017504	63	06	04	16	50	N51.697	W161.132	4652	107					

LOGICAL NUMBER	DATE YR	MO	DAY	TIME HR	MN	LATITUDE DEGREES	LONGITUDE DEGREES	WATER DEPTH METERS	CORR USED	MAGNET FIELD TOTAL GAMMAS	ANOM	GRAV FIELD OBS MGALS	FAA	GRAV MET #
122017600*	63	06	04	16	53	N51.692	W161.132							
122018700	63	06	05	06	15	N51.755	W161.148	4642	107					
122018701	63	06	05	06	20	N51.756	W161.117	4642	107			981271	37	S11
122018702	63	06	05	06	25	N51.757	W161.086	4642	107			981283	49	S11
122018800	63	06	05	06	30	N51.758	W161.055	4633	106	50475	380			
122018801	63	06	05	06	35	N51.761	W161.027	4633	106					
122018802	63	06	05	06	40	N51.763	W161.000	4623	106	50461	355	981279	45	S11
122018803	63	06	05	06	45	N51.765	W160.972	4623	106					
122018804	63	06	05	06	50	N51.767	W160.945	4642	107	50435	319			
122018805	63	06	05	06	55	N51.769	W160.917	4652	107					
122018900*	63	06	05	07	00	N51.772	W160.890	4633	106	50383	255			
122018901	63	06	05	07	05	N51.751	W160.887	4662	108					
122018902	63	06	05	07	10	N51.729	W160.884	4662	108	50541	435			
122018903	63	06	05	07	15	N51.708	W160.882	4662	108					
122018904	63	06	05	07	20	N51.687	W160.879	4662	108	50453	368	981278	50	S11
122018905	63	06	05	07	25	N51.666	W160.876	4594	105					
122019000	63	06	05	07	30	N51.645	W160.873	4662	108	50173	109	981274	50	S11
122019001	63	06	05	07	35	N51.623	W160.872	4662	108					
122019002	63	06	05	07	40	N51.601	W160.871	4844	117	50024	-18			
122019003	63	06	05	07	45	N51.578	W160.870	4671	108					
122019004*	63	06	05	07	50	N51.556	W160.869	4671	108	49881	-138	981267	51	S11
122019005	63	06	05	07	55	N51.534	W160.868	4681	109					
122019100	63	06	05	08	00	N51.512	W160.867	4681	109	49776	-220			
122019101	63	06	05	08	05	N51.489	W160.865	4681	109			981255	45	S11
122019102	63	06	05	08	10	N51.466	W160.863	4642	107	49716	-257			
122019103	63	06	05	08	15	N51.443	W160.861	4710	110					
122019104	63	06	05	08	20	N51.421	W160.859	4690	109	49580	-370			
122019105	63	06	05	08	25	N51.398	W160.857	4700	110					
122019200	63	06	05	08	30	N51.375	W160.855	4719	111	49367	-560	981244	44	S11
122019201	63	06	05	08	35	N51.353	W160.852	4729	111					
122019202*	63	06	05	08	40	N51.332	W160.849	4729	111	49225	-680			
122019203	63	06	05	08	45	N51.310	W160.846	4729	111					
122019204	63	06	05	08	50	N51.288	W160.843	4738	112	49723	-160			
122019205	63	06	05	08	55	N51.267	W160.840	4758	112					
122019300	63	06	05	09	00	N51.245	W160.837	4758	112	50075	213	981213	24	S11
122019301	63	06	05	09	05	N51.223	W160.834	4758	112					
122019302	63	06	05	09	10	N51.202	W160.831	4767	113	49841	1			
122019303	63	06	05	09	15	N51.180	W160.827	4777	113			981226	43	S11
122019304	63	06	05	09	20	N51.158	W160.824	4796	114	49754	-64			
122019305	63	06	05	09	25	N51.137	W160.821	4786	114					
122019400*	63	06	05	09	30	N51.115	W160.818	4786	114	49768	-29			
122019401	63	06	05	09	35	N51.093	W160.816	4719	111					
122019402	63	06	05	09	40	N51.072	W160.814	4738	112	49751	-24			
122019403	63	06	05	09	45	N51.050	W160.812	4671	108					
122019404	63	06	05	09	50	N51.028	W160.811	4690	109	49664	-88			
122019405	63	06	05	09	55	N51.007	W160.809	4700	110					
122019500	63	06	05	10	00	N50.985	W160.807	4834	116	49629	-102			
122019501	63	06	05	10	05	N50.962	W160.805	4815	115			981193	29	S11
122019502	63	06	05	10	10	N50.939	W160.803	4738	112	49654	-53			
122019503	63	06	05	10	15	N50.916	W160.802	4825	116			981191	31	S11
122019504*	63	06	05	10	20	N50.893	W160.800	4950	122	49681	-2	981174	16	S11
122019505	63	06	05	10	25	N50.870	W160.798	4950	122					
122019600	63	06	05	10	30	N50.847	W160.797	4873	118	49601	-59			
122019601	63	06	05	10	35	N50.828	W160.796	4892	119					
122019602	63	06	05	10	40	N50.809	W160.795	4902	120	49371	-269			
122019603	63	06	05	10	45	N50.790	W160.794	4892	119					
122019604	63	06	05	10	50	N50.771	W160.793	4940	121	49220	-400			
122019605	63	06	05	10	55	N50.752	W160.792	4979	123					
122019700	63	06	05	11	00	N50.733	W160.792	4989	124	49135	-466			
122019701	63	06	05	11	05	N50.711	W160.792	4989	124					
122019702*	63	06	05	11	10	N50.689	W160.792	4960	123	49599	21	981158	18	S11
122019703	63	06	05	11	15	N50.667	W160.792	4950	122					
122019704	63	06	05	11	20	N50.644	W160.792	4979	123	49655	101			
122019705	63	06	05	11	25	N50.622	W160.792	4979	123			981155	21	S11
122019800	63	06	05	11	30	N50.600	W160.792	4950	122	49433	-98			
122019801	63	06	05	11	35	N50.577	W160.791	4950	122					
122019802	63	06	05	11	40	N50.554	W160.790	4940	121	49260	-247			
122019803	63	06	05	11	45	N50.531	W160.789	4940	121					
122019804	63	06	05	11	50	N50.508	W160.788	4960	123	49073	-410			
122019805	63	06	05	11	55	N50.485	W160.787	4960	123			981133	11	S11
122019900*	63	06	05	12	00	N50.462	W160.787	4940	121	48883	-576			
122019901	63	06	05	12	05	N50.442	W160.786	4940	121			981136	18	S11
122019902	63	06	05	12	10	N50.423	W160.786	4940	121	48654	-784			
122019903	63	06	05	12	15	N50.404	W160.785	4931	121					
122019904	63	06	05	12	20	N50.385	W160.784	4940	121	48670	-749			
122019905	63	06	05	12	25	N50.366	W160.784	4940	121					
122020000	63	06	05	12	30	N50.347	W160.783	4960	123	48972	-427			
122020001	63	06	05	12	35	N50.324	W160.783	4950	122			981126	19	S11
122020002	63	06	05	12	40	N50.301	W160.783	4969	123	49103	-271			
122020003	63	06	05	12	45	N50.277	W160.783	4979	123					

LOGICAL NUMBER	DATE YR	MO	DAY	TIME HR	MN	LATITUDE DEGREES	LONGITUDE DEGREES	WATER DEPTH METERS	CORR USED	MAGNET FIELD TOTAL GAMMAS	ANOM	GRAV FIELD OBS	FAA MGALS	GRAV MET #
122020004*	63	06	05	12	50	N50.254	W160.783	4979	123	49227	-123			
122020005	63	06	05	12	55	N50.231	W160.783	4989	124					
122020100	63	06	05	13	00	N50.208	W160.783	4989	124	49323	-2			
122020101	63	06	05	13	05	N50.186	W160.783	4989	124					
122020102	63	06	05	13	10	N50.163	W160.782	4979	123	49409	107			
122020103	63	06	05	13	15	N50.140	W160.782	4969	123					
122020104	63	06	05	13	20	N50.117	W160.781	4969	123	49487	210			
122020105	63	06	05	13	25	N50.094	W160.781	4979	123					
122020200	63	06	05	13	30	N50.072	W160.780	4979	123	49479	225	981095	10	S11
122020201	63	06	05	13	35	N50.049	W160.780	4979	123					
122020202*	63	06	05	13	40	N50.027	W160.779	4989	124	48988	-242			
122020203	63	06	05	13	45	N50.005	W160.779	4998	124					
122020204	63	06	05	13	50	N49.983	W160.779	4998	124	48887	-320	981081	4	S11
122020205	63	06	05	13	55	N49.961	W160.779	4998	124					
122020300	63	06	05	14	00	N49.938	W160.778	4998	124	49085	-98	981080	7	S11
122020301	63	06	05	14	05	N49.917	W160.777	5008	125			981074	3	S11
122020302	63	06	05	14	10	N49.896	W160.775	5008	125	49184	23			
122020303	63	06	05	14	15	N49.875	W160.773	5017	125					
122020304	63	06	05	14	20	N49.854	W160.772	5017	125	49241	102	981066	0	S11
122020305	63	06	05	14	25	N49.833	W160.770	5008	125			981078	14	S11
122020400*	63	06	05	14	30	N49.812	W160.768	5008	125	49273	155			
122020401	63	06	05	14	35	N49.792	W160.767	5017	125			981066	6	S11
122020402	63	06	05	14	40	N49.773	W160.767	5017	125	49270	173			
122020403	63	06	05	14	45	N49.754	W160.766	5017	125					
122020404	63	06	05	14	50	N49.735	W160.765	5017	125	49248	171			
122020405	63	06	05	14	55	N49.716	W160.764	5017	125			981064	11	S11
122020500	63	06	05	15	00	N49.697	W160.763	5017	125	49220	163			
122020501	63	06	05	15	05	N49.676	W160.763	5017	125					
122020502	63	06	05	15	10	N49.656	W160.763	5017	125	49216	181	981060	12	S11
122020503	63	06	05	15	15	N49.636	W160.763	5017	125					
122020504*	63	06	05	15	20	N49.616	W160.763	5027	126	49216	202			
122020505	63	06	05	15	25	N49.595	W160.763	5027	126					
122020600	63	06	05	15	30	N49.575	W160.763	5027	126	49207	215	981048	7	S11
122020601	63	06	05	15	35	N49.554	W160.762	5027	126			981043	4	S11
122020602	63	06	05	15	40	N49.534	W160.762	5027	126	49141	171			
122020603	63	06	05	15	45	N49.513	W160.761	5027	126					
122020604	63	06	05	15	50	N49.493	W160.760	5017	125	49023	74	981040	7	S11
122020605	63	06	05	15	55	N49.472	W160.759	5017	125					
122020700	63	06	05	16	00	N49.452	W160.758	5008	125	48891	-36	981034	4	S11
122020701	63	06	05	16	05	N49.432	W160.757	5008	125					
122020702*	63	06	05	16	10	N49.413	W160.757	5008	125	48829	-78			
122020703	63	06	05	16	15	N49.393	W160.756	5017	125			981030	6	S11
122020704	63	06	05	16	20	N49.374	W160.755	5017	125	48759	-127			
122020705	63	06	05	16	25	N49.354	W160.754	5008	125			981035	14	S11
122020800	63	06	05	16	30	N49.335	W160.753	4998	124	48667	-199			
122020801	63	06	05	16	35	N49.315	W160.752	4998	124					
122020802	63	06	05	16	40	N49.296	W160.751	4998	124	48573	-272			
122020803	63	06	05	16	45	N49.276	W160.749	4998	124			981028	14	S11
122020804	63	06	05	16	50	N49.256	W160.748	4998	124	48484	-340			
122020805	63	06	05	16	55	N49.236	W160.746	4998	124			981027	17	S11
122020900*	63	06	05	17	00	N49.217	W160.745	4998	124	48428	-376			
122020901	63	06	05	17	05	N49.197	W160.744	4998	124					
122020902	63	06	05	17	10	N49.177	W160.744	4989	124	48386	-397			
122020903	63	06	05	17	15	N49.157	W160.743	4989	124			981020	17	S11
122020904	63	06	05	17	20	N49.138	W160.743	4979	123	48355	-407			
122020905	63	06	05	17	25	N49.118	W160.742	4979	123					
122021000	63	06	05	17	30	N49.098	W160.742	4979	123	48320	-421	981014	16	S11
122021001	63	06	05	17	35	N49.076	W160.739	4979	123					
122021002	63	06	05	17	40	N49.054	W160.736	4989	124	48258	-460			
122021003	63	06	05	17	45	N49.032	W160.733	4989	124					
122021004*	63	06	05	17	50	N49.011	W160.731	4998	124	48185	-511			
122021005	63	06	05	17	55	N48.989	W160.728	5008	125					
122021100	63	06	05	18	00	N48.967	W160.725	4998	124	48101	-572	981000	14	S11
122021101	63	06	05	18	05	N48.943	W160.724	4998	124					
122021102	63	06	05	18	10	N48.920	W160.722	4998	124	48039	-610			
122021103	63	06	05	18	15	N48.897	W160.721	4989	124			980983	3	S11
122021104	63	06	05	18	20	N48.873	W160.719	4989	124	48093	-531			
122021105	63	06	05	18	25	N48.850	W160.718	4979	123			980984	8	S11
122021200	63	06	05	18	30	N48.827	W160.717	4960	123	48151	-449	980979	5	S11
122021201	63	06	05	18	35	N48.809	W160.715	4960	123					
122021202*	63	06	05	18	40	N48.791	W160.714	4969	123	48163	-418			
122021203	63	06	05	18	45	N48.773	W160.712	4969	123					
122021204	63	06	05	18	50	N48.756	W160.711	4969	123	48160	-403			
122021205	63	06	05	18	55	N48.738	W160.710	4960	123					
122021300	63	06	05	19	00	N48.720	W160.708	4969	123	48120	-424			
122021301	63	06	05	19	05	N48.701	W160.707	4969	123					
122021302	63	06	05	19	10	N48.681	W160.705	4969	123	48075	-448			
122021303	63	06	05	19	15	N48.662	W160.703	4989	124					
122021304	63	06	05	19	20	N48.642	W160.702	4969	123	48065	-438			
122021305	63	06	05	19	25	N48.623	W160.700	4960	123					

LOGICAL NUMBER	DATE YR	MO	DAY	TIME HR	MN	LATITUDE DEGREES	LONGITUDE DEGREES	WATER DEPTH METERS	CORR USED	MAGNET TOTAL GAMMAS	FIELD ANOM	GRAV OBS MGALS	FIELD FAA	GRAV MET #
122021400*	63	06	05	19	30	N48.603	W160.698	4960	123	48070	-412			
122021401	63	06	05	19	35	N48.585	W160.696	4979	123					
122021402	63	06	05	19	40	N48.567	W160.693	4998	124	48043	-421			
122021403	63	06	05	19	45	N48.548	W160.691	5008	125					
122021404	63	06	05	19	50	N48.530	W160.688	5008	125	48005	-440			
122021405	63	06	05	19	55	N48.512	W160.686	5008	125					
122021500	63	06	05	20	00	N48.493	W160.683	5008	125	47988	-438	980957	13	S11
122021501	63	06	05	20	05	N48.474	W160.681	5017	125					
122021502	63	06	05	20	10	N48.456	W160.679	5017	125	47979	-428			
122021503	63	06	05	20	20	N48.418	W160.676	5027	126	47989	-398	980957	20	S11
122021504*	63	06	05	20	25	N48.399	W160.674	5037	126					
122021600	63	06	05	20	30	N48.380	W160.672	5037	126	48020	-347			
122021601	63	06	05	20	35	N48.361	W160.670	5046	127			980949	17	S11
122021602	63	06	05	20	40	N48.342	W160.669	5046	127	48036	-311			
122021603	63	06	05	20	45	N48.324	W160.668	5037	126					
122021700	63	06	05	20	50	N48.305	W160.667	5037	126	48038	-289			
122023000	63	06	06	02	05	N48.335	W160.730	5046	127					
122023001	63	06	06	02	10	N48.326	W160.706	5046	127					
122023002	63	06	06	02	15	N48.317	W160.683	5037	126			980956	28	S11
122023100	63	06	06	02	18	N48.312	W160.668	5037	126					
122023101*	63	06	06	02	20	N48.304	W160.666	5037	126	48066	-261			
122023102	63	06	06	02	25	N48.286	W160.662	5046	127					
122023200	63	06	06	02	30	N48.268	W160.657	5037	126	48062	-247			
122023201	63	06	06	02	35	N48.250	W160.656	5027	126					
122023202	63	06	06	02	40	N48.232	W160.654	5017	125	48055	-235	980942	21	S11
122023203	63	06	06	02	45	N48.213	W160.653	5017	125					
122023204	63	06	06	02	50	N48.195	W160.652	5017	125	48057	-214	980940	23	S11
122023205	63	06	06	02	55	N48.177	W160.651	5017	125					
122023300	63	06	06	03	00	N48.158	W160.650	5017	125	48061	-190	980942	28	S11
122023301	63	06	06	03	05	N48.135	W160.649	5017	125					
122023302*	63	06	06	03	10	N48.112	W160.649	5017	125	48077	-149			
122023303	63	06	06	03	15	N48.089	W160.648	5017	125			980932	24	S11
122023304	63	06	06	03	20	N48.066	W160.648	5017	125	48100	-102			
122023305	63	06	06	03	25	N48.043	W160.647	5027	126			980921	17	S11
122023400	63	06	06	03	30	N48.020	W160.647	5037	126	48112	-65			
122023401	63	06	06	03	35	N48.000	W160.645	5037	126			980918	18	S11
123012704	63	07	26	20	50	N48.008	W159.226	5095	129	48395	-22			
123012705	63	07	26	20	55	N48.032	W159.228	5085	129			980904	1	S11
123012800	63	07	26	21	00	N48.055	W159.230	5085	129	48421	-21			
123012801	63	07	26	21	05	N48.078	W159.232	5085	129					
123012802*	63	07	26	21	10	N48.101	W159.233	5085	129	48449	-17			
123012803	63	07	26	21	15	N48.124	W159.235	5066	128			980920	9	S11
123012804	63	07	26	21	20	N48.147	W159.237	5075	128	48458	-32			
123012805	63	07	26	21	25	N48.170	W159.238	5075	128					
123012900	63	07	26	21	30	N48.193	W159.240	5075	128	48482	-32			
123012901	63	07	26	21	35	N48.216	W159.242	5075	128			980927	8	S11
123012902	63	07	26	21	40	N48.239	W159.243	5066	128	48498	-40			
123012903	63	07	26	21	45	N48.262	W159.245	5066	128					
123012904	63	07	26	21	50	N48.284	W159.247	5056	127	48469	-92	980924	-1	S11
123012905	63	07	26	21	55	N48.307	W159.248	5046	127					
123013000*	63	07	26	22	00	N48.330	W159.250	5046	127	48401	-184			
123013001	63	07	26	22	05	N48.352	W159.251	5017	125					
123013002	63	07	26	22	10	N48.375	W159.251	4854	117	48353	-256			
123013003	63	07	26	22	15	N48.397	W159.252	4681	109			980950	15	S11
123013004	63	07	26	22	20	N48.420	W159.252	4863	118	48471	-162			
123013005	63	07	26	22	25	N48.442	W159.253	5056	127					
123013100	63	07	26	22	30	N48.465	W159.253	5056	127	48569	-87			
123013101	63	07	26	22	35	N48.487	W159.253	5066	128			980950	7	S11
123013102	63	07	26	22	40	N48.508	W159.253	5066	128	48551	-128			
123013103	63	07	26	22	45	N48.530	W159.252	5075	128					
123013104*	63	07	26	22	50	N48.552	W159.252	5066	128	48520	-183			
123013105	63	07	26	22	55	N48.573	W159.252	5066	128					
123013200	63	07	26	23	00	N48.595	W159.252	5066	128	48502	-224	980962	9	S11
123013201	63	07	26	23	05	N48.618	W159.253	5066	128					
123013202	63	07	26	23	10	N48.642	W159.254	5066	128	48479	-272			
123013203	63	07	26	23	15	N48.665	W159.255	5056	127					
123013204	63	07	26	23	20	N48.688	W159.256	5046	127	48413	-362			
123013205	63	07	26	23	25	N48.712	W159.257	5037	126			980971	7	S11
123013300	63	07	26	23	30	N48.735	W159.258	5027	126	48366	-433			
123013301	63	07	26	23	35	N48.759	W159.259	5037	126					
123013302*	63	07	26	23	40	N48.782	W159.261	5046	127	48329	-495	980977	7	S11
123013303	63	07	26	23	45	N48.806	W159.262	5046	127					
123013304	63	07	26	23	50	N48.829	W159.263	5046	127	48316	-533			
123013305	63	07	26	23	55	N48.853	W159.264	5037	126					
123013400	63	07	27	00	00	N48.877	W159.265	5027	126	48308	-566	980981	3	S11
123013401	63	07	27	00	05	N48.899	W159.266	5027	126					
123013402	63	07	27	00	10	N48.922	W159.266	5027	126	48357	-540			
123013403	63	07	27	00	15	N48.945	W159.267	5027	126			980988	4	S11
123013404	63	07	27	00	20	N48.968	W159.267	5017	125	48417	-504			
123013405	63	07	27	00	25	N48.991	W159.268	5017	125					

LOGICAL NUMBER	DATE YR	MO	DAY	TIME HR	MN	LATITUDE DEGREES	LONGITUDE DEGREES	WATER DEPTH METERS	CORR USED	MAGNET FIELD TOTAL GAMMAS	ANOM	GRAV FIELD OBS MGALS	FAA	GRAV MET #
123013500*	63	07	27	00	30	N49.013	W159.268	5017	125	48494	-451	981002	11	S11
123013501	63	07	27	00	35	N49.037	W159.269	5017	125					
123013502	63	07	27	00	40	N49.060	W159.269	5017	125	48579	-391			
123013503	63	07	27	00	45	N49.083	W159.270	4998	124					
123013504	63	07	27	00	50	N49.107	W159.271	4989	124	48606	-389			
123013505	63	07	27	00	55	N49.130	W159.271	4998	124					
123013600	63	07	27	01	00	N49.153	W159.272	4960	123	48601	-418			
123013601	63	07	27	01	05	N49.177	W159.272	4931	121			981007	2	S11
123013602	63	07	27	01	10	N49.201	W159.272	4940	121	48634	-410			
123013603	63	07	27	01	15	N49.225	W159.272	4950	122			981017	8	S11
123013604*	63	07	27	01	20	N49.249	W159.272	4950	122	48643	-427			
123013605	63	07	27	01	25	N49.273	W159.272	4940	121			981019	5	S11
123013700	63	07	27	01	30	N49.297	W159.272	4940	121	48693	-402			
123013701	63	07	27	01	35	N49.319	W159.273	4931	121			981027	9	S11
123013702	63	07	27	01	40	N49.342	W159.274	4921	121	48798	-320			
123013703	63	07	27	01	45	N49.365	W159.275	4921	121					
123013704	63	07	27	01	50	N49.388	W159.276	4902	120	48869	-274	981033	9	S11
123013705	63	07	27	01	55	N49.411	W159.277	4902	120					
123013800	63	07	27	02	00	N49.433	W159.278	4892	119	48894	-272	981031	3	S11
123013801	63	07	27	02	05	N49.457	W159.279	4902	120					
123013802*	63	07	27	02	10	N49.481	W159.281	4902	120	48898	-293	981038	6	S11
123013803	63	07	27	02	15	N49.504	W159.282	4911	120					
123013804	63	07	27	02	20	N49.528	W159.283	4911	120	48972	-243			
123013805	63	07	27	02	25	N49.551	W159.284	4911	120			981051	12	S11
123013900	63	07	27	02	30	N49.575	W159.285	4892	119	49063	-177			
123013901	63	07	27	02	35	N49.597	W159.286	4892	119			981054	11	S11
123013902	63	07	27	02	40	N49.618	W159.288	4892	119	49169	-93			
123013903	63	07	27	02	45	N49.640	W159.289	4911	120					
123013904	63	07	27	02	50	N49.662	W159.291	4931	121	49261	-23			
123013905	63	07	27	02	55	N49.683	W159.292	4950	122					
123014000*	63	07	27	03	00	N49.705	W159.293	4950	122	49328	21			
123014001	63	07	27	03	05	N49.729	W159.294	4940	121					
123014002	63	07	27	03	10	N49.753	W159.294	4960	123	49339	7			
123014003	63	07	27	03	15	N49.777	W159.295	4969	123			981065	6	S11
123014004	63	07	27	03	20	N49.801	W159.296	4989	124					
123014005	63	07	27	03	25	N49.824	W159.296	4989	124			981066	3	S11
123014100	63	07	27	03	30	N49.848	W159.297	4989	124	49473	92			
123014101	63	07	27	03	35	N49.872	W159.297	4989	124					
123014102	63	07	27	03	40	N49.895	W159.298	4969	123	49624	218			
123014103	63	07	27	03	45	N49.918	W159.298	4969	123			981084	13	S11
123014104*	63	07	27	03	50	N49.942	W159.299	4989	124	49680	250			
123014105	63	07	27	03	55	N49.965	W159.299	4989	124					
123014200	63	07	27	04	00	N49.988	W159.300	4989	124	49621	167	981085	7	S11
123014201	63	07	27	04	05	N50.012	W159.301	4979	123					
123014300	63	07	27	04	10	N50.035	W159.302	4979	123	49501	22	981094	12	S11
123014301	63	07	27	04	15	N50.059	W159.301	4979	123					
123014302	63	07	27	04	20	N50.082	W159.301	4979	123	49363	-140			
123014303	63	07	27	04	25	N50.106	W159.300	4979	123			981104	16	S11
123014400	63	07	27	04	30	N50.130	W159.300	4969	123	49226	-303			
123014401	63	07	27	04	35	N50.153	W159.301	4950	122					
123014402*	63	07	27	04	40	N50.176	W159.302	4527	101	49196	-356			
123014403	63	07	27	04	45	N50.199	W159.302	4221	88					
123014404	63	07	27	04	50	N50.222	W159.303	4107	83	49279	-297			
123014405	63	07	27	04	55	N50.245	W159.304	4585	104					
123014500	63	07	27	05	00	N50.268	W159.305	4911	120	49310	-290			
123014501	63	07	27	05	05	N50.291	W159.305	4969	123					
123014502	63	07	27	05	10	N50.314	W159.306	4979	123	49360	-264			
123014503	63	07	27	05	15	N50.337	W159.306	4979	123					
123014504	63	07	27	05	20	N50.359	W159.306	4969	123	49422	-225			
123014505	63	07	27	05	25	N50.382	W159.306	4979	123					
123014600*	63	07	27	05	30	N50.405	W159.307	4969	123	49429	-242			
123014601	63	07	27	05	35	N50.428	W159.307	4969	123					
123014602	63	07	27	05	40	N50.451	W159.307	4950	122	49410	-285	981139	20	S11
123014603	63	07	27	05	45	N50.474	W159.307	4969	123					
123014604	63	07	27	05	50	N50.497	W159.308	4969	123	49421	-298	981145	22	S11
123014605	63	07	27	05	55	N50.520	W159.308	4969	123					
123014700	63	07	27	06	00	N50.543	W159.308	4969	123	49482	-261	981150	23	S11
123014701	63	07	27	06	05	N50.565	W159.309	4960	123					
123014702	63	07	27	06	10	N50.587	W159.309	4960	123	49516	-250			
123014703	63	07	27	06	15	N50.608	W159.310	4960	123					
123014704*	63	07	27	06	20	N50.630	W159.311	4950	122	49537	-251	981154	20	S11
123014705	63	07	27	06	25	N50.652	W159.311	4950	122					
123014800	63	07	27	06	30	N50.673	W159.312	4931	121	49586	-224			
123014801	63	07	27	06	35	N50.694	W159.312	4911	120			981159	19	S11
123014802	63	07	27	06	40	N50.714	W159.313	4911	120	49676	-155			
123014803	63	07	27	06	45	N50.734	W159.314	4921	121					
123014804	63	07	27	06	50	N50.754	W159.315	4911	120	49789	-63			
123014805	63	07	27	06	55	N50.775	W159.316	4892	119					
123014900	63	07	27	07	00	N50.795	W159.317	4892	119	49826	-46			
123014901	63	07	27	07	05	N50.819	W159.317	4892	119					

LOGICAL NUMBER	DATE YR	MO	DAY	TIME HR	MN	LATITUDE DEGREES	LONGITUDE DEGREES	WATER DEPTH METERS	CORR USED	MAGNET FIELD TOTAL GAMMAS	ANOM	GRAV FIELD OBS MGALS	FAA	GRAV MET #
123014902*	63	07	27	07	10	N50.842	W159.318	4883	119	49810	-87	981173	20	S11
123014903	63	07	27	07	15	N50.866	W159.318	4883	119			981185	30	S11
123014904	63	07	27	07	20	N50.889	W159.319	4892	119	49843	-78			
123014905	63	07	27	07	25	N50.913	W159.319	4883	119			981188	28	S11
123015000	63	07	27	07	30	N50.937	W159.320	4873	118	49940	-6			
123015100	63	07	27	07	34	N50.953	W159.318	4873	118					
123015101	63	07	27	07	35	N50.953	W159.325	4873	118					
123015102	63	07	27	07	40	N50.954	W159.360	4873	118	49970	22			
123015103	63	07	27	07	45	N50.954	W159.396	4873	118					
123015104	63	07	27	07	50	N50.954	W159.431	4873	118	49914	-22			
123015105*	63	07	27	07	55	N50.955	W159.466	4863	118					
123015200	63	07	27	07	57	N50.955	W159.480	4863	118					
123015300	63	07	27	08	00	N50.967	W159.487	4873	118	49890	-43			
123015301	63	07	27	08	05	N50.989	W159.489	4863	118					
123015302	63	07	27	08	10	N51.012	W159.491	4863	118	49959	3	981194	26	S11
123015303	63	07	27	08	15	N51.034	W159.492	4834	116					
123015304	63	07	27	08	20	N51.057	W159.494	4796	114	50071	92			
123015305	63	07	27	08	25	N51.079	W159.496	4815	115					
123015400	63	07	27	08	30	N51.102	W159.498	4815	115	50297	296			
123015401	63	07	27	08	35	N51.124	W159.499	4796	114					
123015402*	63	07	27	08	40	N51.146	W159.500	4815	115	49857	-167	981209	29	S11
123015403	63	07	27	08	45	N51.167	W159.501	4806	115					
123015404	63	07	27	08	50	N51.189	W159.502	4796	114	49407	-639			
123015405	63	07	27	08	55	N51.211	W159.502	4786	114					
123015500	63	07	27	09	00	N51.233	W159.503	4786	114	49569	-499	981219	31	S11
123015501	63	07	27	09	05	N51.234	W159.531	4786	114					
123015502	63	07	27	09	10	N51.236	W159.558	4786	114	49580	-481			
123015600	63	07	27	09	14	N51.237	W159.580	4786	114					
123015601	63	07	27	09	15	N51.233	W159.580	4786	114					
123015602	63	07	27	09	20	N51.212	W159.579	4786	114	49464	-581			
123015603*	63	07	27	09	25	N51.192	W159.579	4796	114					
123015700	63	07	27	09	30	N51.172	W159.578	4796	114	49539	-486			
123015701	63	07	27	09	35	N51.152	W159.578	4806	115					
123015702	63	07	27	09	40	N51.132	W159.578			50063	59	981209	30	S11
123015704	63	07	27	09	50	N51.092	W159.577	4806	115	50260	277			
123015705	63	07	27	09	55	N51.072	W159.577	4786	114					
123015800	63	07	27	10	00	N51.052	W159.577	4815	115	50059	96			
123015801	63	07	27	10	05	N51.032	W159.579	4825	116					
123015802	63	07	27	10	10	N51.013	W159.582	4854	117	49977	35			
123015803	63	07	27	10	15	N50.993	W159.585	4863	118			981193	26	S11
123015804*	63	07	27	10	20	N50.974	W159.588	4863	118	49916	-4			
123015805	63	07	27	10	25	N50.954	W159.591	4854	117					
123015900	63	07	27	10	30	N50.935	W159.593	4883	119	49841	-58			
123015901	63	07	27	10	35	N50.916	W159.593	4844	117					
123015902	63	07	27	10	40	N50.897	W159.593	4863	118	49785	-95	981176	18	S11
123015903	63	07	27	10	45	N50.878	W159.593	4863	118					
123015904	63	07	27	10	50	N50.859	W159.593	4873	118	49780	-80			
123015905	63	07	27	10	55	N50.841	W159.593	4892	119					
123016000	63	07	27	11	00	N50.822	W159.593	4892	119	49823	-18			
123016001	63	07	27	11	05	N50.802	W159.593	4892	119			981170	20	S11
123016002*	63	07	27	11	10	N50.782	W159.592	4892	119	49786	-34			
123016003	63	07	27	11	15	N50.762	W159.592	4902	120			981160	14	S11
123016004	63	07	27	11	20	N50.743	W159.591	4892	119	49656	-144			
123016005	63	07	27	11	25	N50.723	W159.591	4883	119			981160	17	S11
123016100	63	07	27	11	30	N50.703	W159.590	4902	120	49513	-266			
123016101	63	07	27	11	35	N50.684	W159.589	4911	120					
123016102	63	07	27	11	40	N50.665	W159.588	4902	120	49365	-395	981154	16	S11
123016103	63	07	27	11	45	N50.646	W159.587	4921	121					
123016104	63	07	27	11	50	N50.627	W159.587	4911	120	49319	-421			
123016105	63	07	27	11	55	N50.607	W159.586	4931	121					
123016200*	63	07	27	12	00	N50.588	W159.585	4960	123	49468	-252			
123016201	63	07	27	12	05	N50.569	W159.584	4969	123					
123016202	63	07	27	12	10	N50.551	W159.584	4969	123	49628	-73			
123016203	63	07	27	12	15	N50.532	W159.583	4969	123					
123016204	63	07	27	12	20	N50.513	W159.583	4969	123	49747	66			
123016205	63	07	27	12	25	N50.494	W159.582	4979	123					
123016300	63	07	27	12	30	N50.475	W159.582	4979	123	49831	169	981137	16	S11
123016301	63	07	27	12	35	N50.456	W159.579	4989	124					
123016302	63	07	27	12	40	N50.438	W159.577	4979	123	49878	235			
123016303	63	07	27	12	45	N50.419	W159.575	4979	123					
123016304*	63	07	27	12	50	N50.401	W159.573	4979	123	49904	280			
123016305	63	07	27	12	55	N50.382	W159.571	4989	124			981131	18	S11
123016400	63	07	27	13	00	N50.363	W159.568	4989	124	49910	305			
123016401	63	07	27	13	05	N50.347	W159.568	4989	124					
123016402	63	07	27	13	10	N50.330	W159.567	4989	124	49883	295	981124	16	S11
123016403	63	07	27	13	15	N50.313	W159.567	4979	123					
123016404	63	07	27	13	20	N50.297	W159.566	4979	123	49814	243			
123016405	63	07	27	13	25	N50.280	W159.566	4979	123			981113	10	S11
123016500	63	07	27	13	30	N50.263	W159.565	4979	123	49716	162			
123016501	63	07	27	13	35	N50.247	W159.565	4989	124					

LOGICAL NUMBER	DATE YR MO DAY	TIME HR MN	LATITUDE DEGREES	LONGITUDE DEGREES	WATER DEPTH METERS	CORR USED	MAGNET FIELD TOTAL GAMMAS	MAGNET FIELD ANOM GAMMAS	GRAV FIELD OBS MGALS	GRAV FIELD FAA MGALS	GRAV MET #
123016502*	63 07 27	13 40	N50.231	W159.566	4979	123	49600	63			
123016503	63 07 27	13 45	N50.214	W159.566	4979	123			981113	15	S11
123016504	63 07 27	13 50	N50.198	W159.566	4979	123	49489	-30			
123016505	63 07 27	13 55	N50.181	W159.566	4979	123					
123016600	63 07 27	14 00	N50.165	W159.567	4979	123	49405	-97			
123016601	63 07 27	14 05	N50.146	W159.567	4979	123			981107	15	S11
123016602	63 07 27	14 10	N50.126	W159.567	4989	124	49321	-160			
123016603	63 07 27	14 15	N50.107	W159.567	4989	124			981097	9	S11
123016604	63 07 27	14 20	N50.087	W159.568	4989	124	49267	-194			
123016605	63 07 27	14 25	N50.068	W159.568	4989	124					
123016700*	63 07 27	14 30	N50.048	W159.568	4989	124	49233	-207			
123016701	63 07 27	14 35	N50.029	W159.568	4989	124					
123016702	63 07 27	14 40	N50.010	W159.568	4989	124	49176	-244			
123016703	63 07 27	14 45	N49.991	W159.568	4989	124					
123016704	63 07 27	14 50	N49.972	W159.568	4989	124	49112	-288			
123016705	63 07 27	14 55	N49.952	W159.568	4989	124					
123016800	63 07 27	15 00	N49.933	W159.568	4989	124	49040	-340			
123016801	63 07 27	15 05	N49.913	W159.567	4989	124					
123016802	63 07 27	15 10	N49.893	W159.567	4989	124	49049	-310			
123016803	63 07 27	15 15	N49.872	W159.566	4969	123			981069	2	S11
123016804*	63 07 27	15 20	N49.852	W159.565	4969	123	49031	-307	981072	7	S11
123016805	63 07 27	15 25	N49.832	W159.564	4969	123					
123016900	63 07 27	15 30	N49.812	W159.563	4969	123	48979	-338	981066	4	S11
123016901	63 07 27	15 35	N49.792	W159.563	4960	123					
123016902	63 07 27	15 40	N49.772	W159.563	4969	123	48926	-370			
123016903	63 07 27	15 45	N49.752	W159.563	4969	123					
123016904	63 07 27	15 50	N49.733	W159.563	4969	123	48875	-400	981059	4	S11
123016905	63 07 27	15 55	N49.713	W159.563	4960	123					
123017000	63 07 27	16 00	N49.693	W159.563	4960	123	48836	-418			
123017001	63 07 27	16 05	N49.674	W159.561	4960	123			981054	4	S11
123017002*	63 07 27	16 10	N49.654	W159.559	4969	123	48809	-425			
123017003	63 07 27	16 15	N49.634	W159.557	4969	123					
123017004	63 07 27	16 20	N49.614	W159.556	4969	123	48769	-445			
123017005	63 07 27	16 25	N49.595	W159.554	4960	123			981053	11	S11
123017100	63 07 27	16 30	N49.575	W159.552	4950	122	48724	-470			
123017101	63 07 27	16 35	N49.556	W159.551	4950	122					
123017102	63 07 27	16 40	N49.537	W159.551	4950	122	48694	-480	981046	9	S11
123017103	63 07 27	16 45	N49.518	W159.551	4950	122					
123017104	63 07 27	16 50	N49.499	W159.551	4950	122	48672	-482			
123017105	63 07 27	16 55	N49.481	W159.550	4950	122			981040	8	S11
123017200*	63 07 27	17 00	N49.462	W159.550	4950	122	48657	-477			
123017201	63 07 27	17 05	N49.442	W159.549	4950	122					
123017202	63 07 27	17 10	N49.423	W159.547	4960	123	48636	-478			
123017203	63 07 27	17 15	N49.403	W159.546	4960	123			981034	9	S11
123017204	63 07 27	17 20	N49.384	W159.544	4960	123	48609	-485			
123017205	63 07 27	17 25	N49.364	W159.543	4950	122					
123017300	63 07 27	17 30	N49.345	W159.542	4960	123	48599	-475	981030	10	S11
123017301	63 07 27	17 35	N49.325	W159.541	4969	123					
123017302	63 07 27	17 40	N49.306	W159.539	4969	123	48596	-458			
123017303	63 07 27	17 45	N49.286	W159.538	4969	123					
123017304*	63 07 27	17 50	N49.266	W159.537	4979	123	48609	-424			
123017305	63 07 27	17 55	N49.246	W159.536	4969	123					
123017400	63 07 27	18 00	N49.227	W159.535	4969	123	48638	-375			
123017401	63 07 27	18 05	N49.209	W159.534	4979	123					
123017402	63 07 27	18 10	N49.191	W159.534	4979	123	48677	-317	981014	8	S11
123017403	63 07 27	18 15	N49.173	W159.533	4969	123					
123017404	63 07 27	18 20	N49.156	W159.533	4969	123	48716	-259	981010	7	S11
123017405	63 07 27	18 25	N49.138	W159.532	4969	123					
123017500	63 07 27	18 30	N49.120	W159.532	4969	123	48743	-213			
123017501	63 07 27	18 35	N49.102	W159.530	4969	123			981007	9	S11
123017502*	63 07 27	18 40	N49.084	W159.528	4960	123	48759	-179			
123017503	63 07 27	18 45	N49.066	W159.526	4960	123					
123017504	63 07 27	18 50	N49.048	W159.524	4950	122	48768	-151			
123017505	63 07 27	18 55	N49.030	W159.522	4931	121					
123017600	63 07 27	19 00	N49.012	W159.520	4921	121	48773	-128			
123017601	63 07 27	19 05	N48.993	W159.521	4940	121			981003	14	S11
123017602	63 07 27	19 10	N48.974	W159.523	4969	123	48755	-125			
123017603	63 07 27	19 15	N48.955	W159.524	4989	124					
123017604	63 07 27	19 20	N48.936	W159.526	4989	124	48743	-117			
123017605	63 07 27	19 25	N48.917	W159.527	4989	124					
123017700*	63 07 27	19 30	N48.898	W159.528	4989	124	48746	-93			
123017701	63 07 27	19 35	N48.878	W159.527	4998	124					
123017702	63 07 27	19 40	N48.858	W159.526	4998	124	48731	-87	980982	5	S11
123017703	63 07 27	19 45	N48.838	W159.524	5008	125					
123017704	63 07 27	19 50	N48.818	W159.523	5008	125	48716	-81			
123017705	63 07 27	19 55	N48.798	W159.521	5008	125					
123017800	63 07 27	20 00	N48.778	W159.520	5008	125	48728	-49			
123017801	63 07 27	20 05	N48.760	W159.518	5008	125					
123017802	63 07 27	20 10	N48.742	W159.516	5017	125	48743	-15			
123017803	63 07 27	20 15	N48.723	W159.513	5017	125			980967	2	S11

LOGICAL NUMBER	DATE YR	MO	DAY	TIME HR	MN	LATITUDE DEGREES	LONGITUDE DEGREES	WATER DEPTH METERS	CORR USED	MAGNET TOTAL GAMMAS	FIELD ANOM	GRAV FIELD OBS MGALS	FAA	GRAV MET #
123017804*	63	07	27	20	20	N48.705	W159.511	5008	125	48748	9			
123017805	63	07	27	20	25	N48.687	W159.509	5017	125					
123017900	63	07	27	20	30	N48.668	W159.507	5017	125	48737	17	980969	9	S11
123017901	63	07	27	20	35	N48.648	W159.505	5037	126					
123017902	63	07	27	20	40	N48.628	W159.503	5027	126	48734	34			
123017903	63	07	27	20	45	N48.607	W159.501	5027	126			980959	5	S11
123017904	63	07	27	20	50	N48.587	W159.499	5027	126	48730	52			
123017905	63	07	27	20	55	N48.567	W159.497	5027	126					
123018000	63	07	27	21	00	N48.547	W159.495	5027	126	48710	52			
123018001	63	07	27	21	05	N48.528	W159.495	5027	126					
123018002*	63	07	27	21	10	N48.509	W159.495	5037	126	48689	52			
123018003	63	07	27	21	15	N48.490	W159.495	5046	127					
123018004	63	07	27	21	20	N48.471	W159.495	5046	127	48674	57	980950	8	S11
123018005	63	07	27	21	25	N48.452	W159.495	5046	127					
123018100	63	07	27	21	30	N48.433	W159.495	5056	127	48656	59			
123018101	63	07	27	21	35	N48.414	W159.495	5056	127			980940	3	S11
123018102	63	07	27	21	40	N48.395	W159.495	5056	127	48634	57			
123018103	63	07	27	21	45	N48.376	W159.495	5046	127			980940	7	S11
123018104	63	07	27	21	50	N48.357	W159.495	5046	127	48607	51			
123018105	63	07	27	21	55	N48.337	W159.495	5056	127			980934	4	S11
123018200*	63	07	27	22	00	N48.318	W159.495	5066	128	48571	36			
123018201	63	07	27	22	05	N48.298	W159.493	5066	128			980928	2	S11
123018202	63	07	27	22	10	N48.278	W159.491	5085	129	48548	33			
123018203	63	07	27	22	15	N48.258	W159.489	5085	129			980929	6	S11
123018204	63	07	27	22	20	N48.238	W159.487	5095	129	48498	4			
123018205	63	07	27	22	25	N48.218	W159.485	5104	130					
123018300	63	07	27	22	30	N48.198	W159.483	5104	130	48413	-60			
123018301	63	07	27	22	35	N48.179	W159.483	5124	131			980920	4	S11
123018302	63	07	27	22	40	N48.159	W159.482	5124	131	48361	-92			
123018303	63	07	27	22	45	N48.140	W159.482	5124	131			980916	4	S11
123018304*	63	07	27	22	50	N48.121	W159.481	5114	130	48367	-65			
123018305	63	07	27	22	55	N48.101	W159.481	5114	130			980914	5	S11
123018400	63	07	27	23	00	N48.082	W159.480	5104	130	48360	-52			
123018401	63	07	27	23	05	N48.060	W159.479	5095	129			980912	7	S11
123018402	63	07	27	23	10	N48.038	W159.478	5095	129	48327	-62			
123018403	63	07	27	23	15	N48.016	W159.477	5095	129			980911	10	S11
123023501	63	07	28	22	05	N48.003	W159.721	5066	128					
123023502	63	07	28	22	10	N48.027	W159.721	5066	128	47891	-449			
123023503	63	07	28	22	15	N48.050	W159.722	5066	128					
123023504	63	07	28	22	20	N48.073	W159.722	5056	127	47993	-371			
123023505*	63	07	28	22	25	N48.097	W159.723	5056	127					
123023600	63	07	28	22	30	N48.120	W159.723	5056	127	48093	-296			
123023601	63	07	28	22	35	N48.143	W159.724	5056	127			980920	7	S11
123023602	63	07	28	22	40	N48.166	W159.724	5056	127	48151	-263			
123023603	63	07	28	22	45	N48.189	W159.724	5066	128			980931	14	S11
123023604	63	07	28	22	50	N48.212	W159.724	5056	127	48161	-278			
123023605	63	07	28	22	55	N48.235	W159.725	5056	127					
123023700	63	07	28	23	00	N48.258	W159.725	5046	127	48145	-318			
123023701	63	07	28	23	05	N48.282	W159.727	5046	127					
123023702	63	07	28	23	10	N48.306	W159.729	5056	127	48150	-338	980937	10	S11
123023703*	63	07	28	23	15	N48.330	W159.731	5046	127					
123023704	63	07	28	23	20	N48.354	W159.733	5046	127	48142	-371			
123023705	63	07	28	23	25	N48.378	W159.735	5046	127					
123023800	63	07	28	23	30	N48.402	W159.737	5037	126	48148	-390			
123023801	63	07	28	23	35	N48.424	W159.739	5027	126			980950	12	S11
123023802	63	07	28	23	40	N48.446	W159.741	5017	125	48188	-373	980956	16	S11
123023803	63	07	28	23	45	N48.467	W159.742	5008	125					
123023804	63	07	28	23	50	N48.489	W159.744	5008	125	48267	-316	980960	16	S11
123023805	63	07	28	23	55	N48.511	W159.746	5017	125					
123023900	63	07	29	00	00	N48.533	W159.748	5008	125	48370	-236			
123023901*	63	07	29	00	05	N48.556	W159.751	4998	124					
123023902	63	07	29	00	10	N48.579	W159.753	4998	124	48489	-141			
123023903	63	07	29	00	15	N48.602	W159.756	4989	124					
123023904	63	07	29	00	20	N48.624	W159.758	4989	124	48601	-52			
123023905	63	07	29	00	25	N48.647	W159.761	4989	124					
123024000	63	07	29	00	30	N48.670	W159.763	4979	123	48709	32			
123024001	63	07	29	00	35	N48.693	W159.764	4969	123					
123024002	63	07	29	00	40	N48.716	W159.766	4969	123	48811	110			
123024003	63	07	29	00	45	N48.739	W159.767	4960	123					
123024004	63	07	29	00	50	N48.762	W159.768	4960	123	48877	152	980980	12	S11
123024005*	63	07	29	00	55	N48.785	W159.769	4950	122					
123024100	63	07	29	01	00	N48.808	W159.770	4950	122	48912	163	980982	10	S11
123024101	63	07	29	01	05	N48.831	W159.772	4940	121					
123024102	63	07	29	01	10	N48.854	W159.774	4931	121	48940	167	980989	13	S11
123024103	63	07	29	01	15	N48.877	W159.777	4921	121					
123024104	63	07	29	01	20	N48.901	W159.779	4931	121	48963	166			
123024105	63	07	29	01	25	N48.924	W159.781	4940	121					
123024200	63	07	29	01	30	N48.947	W159.783	4931	121	48961	140	980992	7	S11
123024201	63	07	29	01	35	N48.969	W159.784	4931	121			980995	8	S11
123024202	63	07	29	01	40	N48.992	W159.784	4931	121	48941	96			

LOGICAL NUMBER	DATE YR	MO	DAY	TIME HR	MN	LATITUDE DEGREES	LONGITUDE DEGREES	WATER DEPTH METERS	CORR USED	MAGNET FIELD TOTAL GAMMAS	ANOM	GRAV FIELD OBS MGALS	FAA	GRAV MET #
123024203*	63	07	29	01	45	N49.015	W159.784	4950	122					
123024204	63	07	29	01	50	N49.038	W159.784	4960	123	48915	46	981000	7	S11
123024205	63	07	29	01	55	N49.061	W159.785	4969	123					
123024300	63	07	29	02	00	N49.083	W159.785	4969	123	48898	5			
123024301	63	07	29	02	05	N49.104	W159.785	4979	123					
123024302	63	07	29	02	10	N49.124	W159.784	4989	124	48897	-18	981003	3	S11
123024303	63	07	29	02	15	N49.144	W159.784	4989	124					
123024304	63	07	29	02	20	N49.164	W159.784	4989	124	48903	-33			
123024305	63	07	29	02	25	N49.185	W159.784	4989	124			981016	10	S11
123024400	63	07	29	02	30	N49.205	W159.783	4979	123	48913	-45			
123024401*	63	07	29	02	35	N49.224	W159.784	4989	124			981026	17	S11
123024402	63	07	29	02	40	N49.244	W159.784	4989	124	48907	-72			
123024403	63	07	29	02	45	N49.263	W159.785	4989	124					
123024404	63	07	29	02	50	N49.283	W159.786	4989	124	48915	-84			
123024405	63	07	29	02	55	N49.302	W159.786	4989	124			981027	11	S11
123024500	63	07	29	03	00	N49.322	W159.787	4989	124	48981	-39			
123024501	63	07	29	03	05	N49.342	W159.787	4989	124					
123024502	63	07	29	03	10	N49.363	W159.787	4989	124	49005	-37	981032	10	S11
123024503	63	07	29	03	15	N49.384	W159.787	4998	124					
123024504	63	07	29	03	20	N49.405	W159.787	4998	124	48986	-78	981039	13	S11
123024505*	63	07	29	03	25	N49.426	W159.787	5008	125					
123024600	63	07	29	03	30	N49.447	W159.787	5008	125	48984	-102	981043	14	S11
123024601	63	07	29	03	35	N49.467	W159.787	4998	124					
123024602	63	07	29	03	40	N49.488	W159.788	4989	124	49006	-102	981042	9	S11
123024603	63	07	29	03	45	N49.508	W159.788	4989	124					
123024604	63	07	29	03	50	N49.529	W159.789	4989	124	49026	-103	981048	11	S11
123024605	63	07	29	03	55	N49.549	W159.789	4979	123					
123024700	63	07	29	04	00	N49.570	W159.790	4969	123	49001	-150			
123024701	63	07	29	04	05	N49.590	W159.790	4979	123			981057	15	S11
123024702	63	07	29	04	10	N49.609	W159.791	4979	123	48961	-210			
123024703*	63	07	29	04	15	N49.629	W159.791	4989	124			981058	12	S11
123024704	63	07	29	04	20	N49.649	W159.791	4998	124	48899	-293			
123024705	63	07	29	04	25	N49.669	W159.791	4998	124					
123024800	63	07	29	04	30	N49.688	W159.792	4998	124	48796	-417			
123024801	63	07	29	04	35	N49.709	W159.793	4998	124					
123024802	63	07	29	04	40	N49.730	W159.794	4998	124	48709	-526	981067	12	S11
123024803	63	07	29	04	45	N49.751	W159.796	4998	124					
123024804	63	07	29	04	50	N49.772	W159.797	4989	124	48664	-592			
123024805	63	07	29	04	55	N49.792	W159.799	4989	124			981071	11	S11
123024900	63	07	29	05	00	N49.813	W159.800	4989	124	48694	-583			
123024901*	63	07	29	05	05	N49.834	W159.801	4989	124					
123024902	63	07	29	05	10	N49.855	W159.802	4989	124	48774	-525	981077	11	S11
123024903	63	07	29	05	15	N49.876	W159.803	4998	124					
123024904	63	07	29	05	20	N49.897	W159.804	4998	124	48829	-492			
123024905	63	07	29	05	25	N49.917	W159.806	5008	125			981082	11	S11
123025000	63	07	29	05	30	N49.938	W159.807	4998	124	48844	-498			
123025001	63	07	29	05	35	N49.959	W159.808	4998	124			981081	6	S11
123025002	63	07	29	05	40	N49.981	W159.810	4998	124	48903	-461			
123025003	63	07	29	05	45	N50.002	W159.812	4998	124					
123025004	63	07	29	05	50	N50.023	W159.813	4998	124	48980	-406	981090	9	S11
123025005*	63	07	29	05	55	N50.044	W159.815	4998	124					
123025100	63	07	29	06	00	N50.065	W159.817	4998	124	49005	-402	981096	12	S11
123025101	63	07	29	06	05	N50.085	W159.817	4998	124					
123025102	63	07	29	06	10	N50.106	W159.818	4998	124	48979	-450			
123025103	63	07	29	06	15	N50.126	W159.818	4998	124			981104	14	S11
123025104	63	07	29	06	20	N50.146	W159.819	4998	124	48985	-465			
123025105	63	07	29	06	25	N50.166	W159.819	4998	124					
123025200	63	07	29	06	30	N50.187	W159.820	4998	124	49062	-409	981114	19	S11
123025201	63	07	29	06	35	N50.204	W159.821	4998	124					
123025202	63	07	29	06	40	N50.221	W159.822	4998	124	49178	-311			
123025203*	63	07	29	06	45	N50.237	W159.822	4989	124					
123025204	63	07	29	06	50	N50.254	W159.823	4989	124	49234	-272			
123025205	63	07	29	06	55	N50.271	W159.824	4989	124					
123025300	63	07	29	07	00	N50.288	W159.825	4989	124	49244	-279			
123025301	63	07	29	07	05	N50.311	W159.827	4989	124			981122	16	S11
123025302	63	07	29	07	10	N50.334	W159.829	4989	124	49224	-323			
123025303	63	07	29	07	15	N50.357	W159.831	4979	123			981126	16	S11
123025304	63	07	29	07	20	N50.381	W159.833	4989	124	49283	-288			
123025305	63	07	29	07	25	N50.404	W159.835	4989	124					
123025400	63	07	29	07	30	N50.427	W159.837	4989	124	49376	-218	981124	8	S11
123025401*	63	07	29	07	35	N50.450	W159.838	4989	124					
123025402	63	07	29	07	40	N50.473	W159.839	4989	124	49467	-151	981131	10	S11
123025403	63	07	29	07	45	N50.497	W159.841	4979	123					
123025404	63	07	29	07	50	N50.520	W159.842	4979	123	49632	-10			
123025405	63	07	29	07	55	N50.543	W159.844	4969	123					
123025500	63	07	29	08	00	N50.567	W159.845	4960	123	49829	163			
123025501	63	07	29	08	05	N50.590	W159.846	4940	121			981143	12	S11
123025502	63	07	29	08	10	N50.613	W159.846	4950	122	49843	153			
123025503	63	07	29	08	15	N50.636	W159.847	4940	121			981154	19	S11
123025504	63	07	29	08	20	N50.659	W159.847	4921	121	49509	-205			

LOGICAL NUMBER	DATE YR	MO	DAY	TIME HR	MN	LATITUDE DEGREES	LONGITUDE DEGREES	WATER DEPTH METERS	CORR USED	MAGNET TOTAL GAMMAS	FIELD ANOM	GRAV FIELD OBS	FAA MGALS	GRAV MET #
123025505*	63	07	29	08	25	N50.682	W159.848	4911	120					
123025600	63	07	29	08	30	N50.705	W159.848	4902	120	49378	-360			
123025601	63	07	29	08	35	N50.729	W159.849	4911	120			981161	18	S11
123025602	63	07	29	08	40	N50.752	W159.849	4902	120	49581	-181			
123025603	63	07	29	08	45	N50.776	W159.849	4844	117			981163	16	S11
123025604	63	07	29	08	50	N50.799	W159.849	4854	117	49708	-78			
123025605	63	07	29	08	55	N50.823	W159.850	4883	119			981167	15	S11
123025700	63	07	29	09	00	N50.847	W159.850	4873	118	49712	-99			
123025701	63	07	29	09	05	N50.870	W159.850	4863	118					
123025702	63	07	29	09	10	N50.893	W159.851	4863	118	49638	-197	981181	23	S11
123025703*	63	07	29	09	15	N50.916	W159.851	4844	117					
123025704	63	07	29	09	20	N50.939	W159.851	4854	117	49664	-195			
123025705	63	07	29	09	25	N50.962	W159.851	4844	117					
123025800	63	07	29	09	30	N50.985	W159.852	4815	115	49751	-132	981195	29	S11
123025801	63	07	29	09	35	N51.008	W159.851	4834	116					
123025802	63	07	29	09	40	N51.031	W159.851	4844	117	49909	2			
123025803	63	07	29	09	45	N51.053	W159.850	4844	117					
123025804	63	07	29	09	50	N51.076	W159.849	4796	114	50034	104			
123025805	63	07	29	09	55	N51.099	W159.849	4729	111					
123025900	63	07	29	10	00	N51.122	W159.848	4719	111	50293	338			
123025901*	63	07	29	10	05	N51.144	W159.849	4748	112			981215	35	S11
123025902	63	07	29	10	10	N51.166	W159.849	4748	112	50136	159			
123025903	63	07	29	10	15	N51.188	W159.849	4748	112					
123025904	63	07	29	10	20	N51.211	W159.849	4748	112	49589	-412			
123025905	63	07	29	10	25	N51.233	W159.850	4738	112					
123026000	63	07	29	10	30	N51.255	W159.850	4710	110	49470	-553	981222	32	S11
123026100	63	07	29	10	33	N51.267	W159.850	4729	111					
123026101	63	07	29	10	35	N51.267	W159.863	4729	111					
123026102	63	07	29	10	40	N51.267	W159.894	4719	111	49535	-487			
123026103	63	07	29	10	45	N51.268	W159.926	4710	110					
123026104*	63	07	29	10	50	N51.268	W159.957	4700	110	49491	-522			
123026200	63	07	29	10	51	N51.268	W159.963	4700	110					
123026201	63	07	29	10	55	N51.253	W159.963	4681	109					
123026300	63	07	29	11	00	N51.233	W159.963	4633	106	49435	-558			
123026301	63	07	29	11	05	N51.215	W159.964	4719	111					
123026302	63	07	29	11	10	N51.196	W159.964	4690	109	49852	-122			
123026303	63	07	29	11	15	N51.177	W159.964	4710	110					
123026304	63	07	29	11	20	N51.159	W159.964	4729	111	50297	342	981223	42	S11
123026305	63	07	29	11	25	N51.140	W159.965	4710	110					
123026400	63	07	29	11	30	N51.122	W159.965	4719	111	50178	242			
123026401*	63	07	29	11	35	N51.102	W159.966	4796	114			981214	38	S11
123026402	63	07	29	11	40	N51.082	W159.967	4815	115	49980	65			
123026403	63	07	29	11	45	N51.062	W159.967	4834	116					
123026404	63	07	29	11	50	N51.043	W159.968	4834	116	49868	-26			
123026405	63	07	29	11	55	N51.023	W159.969	4844	117					
123026500	63	07	29	12	00	N51.003	W159.970	4806	115	49774	-99			
123026501	63	07	29	12	05	N50.983	W159.970	4815	115					
123026502	63	07	29	12	10	N50.963	W159.971	4825	116	49751	-101	981195	31	S11
123026503	63	07	29	12	15	N50.942	W159.971	4863	118					
123026504	63	07	29	12	20	N50.922	W159.971	4883	119	49737	-94	981185	25	S11
123026505*	63	07	29	12	25	N50.902	W159.971	4883	119					
123026600	63	07	29	12	30	N50.882	W159.972	4815	115	49783	-27			
123026601	63	07	29	12	35	N50.862	W159.972	4825	116					
123026602	63	07	29	12	40	N50.842	W159.972	4863	118	49751	-38			
123026603	63	07	29	12	45	N50.822	W159.972	4854	117					
123026700	63	07	29	12	46	N50.818	W159.972	4854	117					
123026701	63	07	29	12	50	N50.816	W159.995	4854	117	49700	-72			
123026702	63	07	29	12	55	N50.814	W160.023	4863	118					
123026703	63	07	29	13	00	N50.811	W160.052	4863	118	49667	-93			
123026704	63	07	29	13	05	N50.809	W160.081	4873	118					
123026800*	63	07	29	13	06	N50.808	W160.087	4873	118					
123026801	63	07	29	13	10	N50.793	W160.087	4883	119	49591	-154			
123026802	63	07	29	13	15	N50.774	W160.088	4892	119					
123026803	63	07	29	13	20	N50.755	W160.089	4873	118	49430	-294			
123026804	63	07	29	13	25	N50.736	W160.089	4911	120			981155	11	S11
123026900	63	07	29	13	30	N50.717	W160.090	4911	120	49343	-361			
123026901	63	07	29	13	35	N50.696	W160.087	4911	120					
123026902	63	07	29	13	40	N50.674	W160.083	4873	118	49591	-92			
123026903	63	07	29	13	45	N50.653	W160.080	4614	106					
123026904	63	07	29	13	50	N50.632	W160.077	4460	99	49731	69	981164	29	S11
123026905*	63	07	29	13	55	N50.611	W160.073	4432	97					
123027000	63	07	29	14	00	N50.590	W160.070	4642	107	49546	-95	981160	29	S11
123027001	63	07	29	14	05	N50.570	W160.070	4960	123					
123027002	63	07	29	14	10	N50.551	W160.070	4950	122	49433	-188	981139	11	S11
123027003	63	07	29	14	15	N50.531	W160.070	4960	123					
123027004	63	07	29	14	20	N50.511	W160.070	4960	123	49390	-210			
123027005	63	07	29	14	25	N50.491	W160.070	4969	123					
123027100	63	07	29	14	30	N50.472	W160.070	4969	123	49357	-222	981129	9	S11
123027101	63	07	29	14	35	N50.453	W160.069	4979	123					
123027102	63	07	29	14	40	N50.434	W160.068	4989	124	49307	-253			

LOGICAL NUMBER	DATE YR	MO	DAY	TIME HR	MN	LATITUDE DEGREES	LONGITUDE DEGREES	WATER DEPTH METERS	CORR USED	MAGNET FIELD TOTAL GAMMAS	ANOM	GRAV FIELD OBS	FAA MGALS	GRAV MET #
123027103*	63	07	29	14	45	N50.415	W160.067	4969	123			981123	8	S11
123027104	63	07	29	14	50	N50.396	W160.067	4969	123	49227	-313			
123027105	63	07	29	14	55	N50.377	W160.066	4969	123					
123027200	63	07	29	15	00	N50.358	W160.065	4969	123	49090	-430	981118	8	S11
123027201	63	07	29	15	05	N50.337	W160.063	4979	123					
123027202	63	07	29	15	10	N50.317	W160.062	4979	123	48985	-514	981116	9	S11
123027203	63	07	29	15	15	N50.296	W160.060	4989	124					
123027204	63	07	29	15	20	N50.275	W160.058	4989	124	48979	-499			
123027205	63	07	29	15	25	N50.254	W160.057	4989	124			981116	15	S11
123027300	63	07	29	15	30	N50.233	W160.055	4989	124	48987	-469			
123027301*	63	07	29	15	35	N50.214	W160.057	4998	124			981110	12	S11
123027302	63	07	29	15	40	N50.194	W160.058	4998	124	48986	-449			
123027303	63	07	29	15	45	N50.174	W160.060	4998	124					
123027304	63	07	29	15	50	N50.154	W160.062	4998	124	49041	-373			
123027305	63	07	29	15	55	N50.135	W160.063	4998	124			981101	10	S11
123027400	63	07	29	16	00	N50.115	W160.065	4989	124	49113	-279			
123027401	63	07	29	16	05	N50.096	W160.067	4989	124					
123027402	63	07	29	16	10	N50.077	W160.069	4989	124	49177	-195	981091	6	S11
123027403	63	07	29	16	20	N50.039	W160.074	4998	124	49222	-129	981093	11	S11
123027404	63	07	29	16	25	N50.021	W160.076	4998	124					
123027500*	63	07	29	16	30	N50.002	W160.078	4998	124	49262	-69	981086	7	S11
123027501	63	07	29	16	35	N49.981	W160.077	4998	124					
123027502	63	07	29	16	40	N49.961	W160.076	4998	124	49280	-29	981088	13	S11
123027503	63	07	29	16	45	N49.940	W160.074	4998	124					
123027504	63	07	29	16	50	N49.919	W160.073	4998	124	49260	-28			
123027505	63	07	29	16	55	N49.899	W160.071	4998	124			981082	12	S11
123027600	63	07	29	17	00	N49.878	W160.070	4998	124	49201	-66			
123027601	63	07	29	17	05	N49.859	W160.070	4998	124			981071	5	S11
123027602	63	07	29	17	10	N49.839	W160.070	4998	124	49224	-22	981068	4	S11
123027603	63	07	29	17	15	N49.820	W160.070	4998	124					
123027604*	63	07	29	17	20	N49.801	W160.070	4998	124	49248	22			
123027605	63	07	29	17	25	N49.781	W160.070	4998	124					
123027700	63	07	29	17	30	N49.762	W160.070	4998	124	49231	26			
123027701	63	07	29	17	35	N49.741	W160.069	4998	124			981065	10	S11
123027702	63	07	29	17	40	N49.720	W160.069	4998	124	49205	22			
123027703	63	07	29	17	45	N49.699	W160.068	5008	125					
123027704	63	07	29	17	50	N49.678	W160.068	5008	125	49183	22	981058	8	S11
123027705	63	07	29	17	55	N49.657	W160.067	5008	125					
123027800	63	07	29	18	00	N49.637	W160.067	4998	124	49176	36			
123027801	63	07	29	18	05	N49.617	W160.065	5008	125					
123027802*	63	07	29	18	10	N49.597	W160.064	5008	125	49192	73	981046	3	S11
123027803	63	07	29	18	15	N49.577	W160.062	5008	125					
123027804	63	07	29	18	20	N49.558	W160.061	5008	125	49213	114			
123027805	63	07	29	18	25	N49.538	W160.060	5008	125			981042	5	S11
123027900	63	07	29	18	30	N49.518	W160.058	5008	125	49194	116			
123027901	63	07	29	18	35	N49.500	W160.056	5008	125					
123027902	63	07	29	18	40	N49.482	W160.054	5008	125	49146	86	981037	5	S11
123027903	63	07	29	18	45	N49.464	W160.052	4998	124					
123027904	63	07	29	18	50	N49.446	W160.051	4998	124	49112	71			
123027905	63	07	29	18	55	N49.428	W160.049	4998	124					
123028000*	63	07	29	19	00	N49.410	W160.047	4998	124	49094	71			
123028001	63	07	29	19	05	N49.388	W160.046	4998	124			981031	7	S11
123028002	63	07	29	19	10	N49.367	W160.045	4998	124	49098	98			
123028003	63	07	29	19	15	N49.345	W160.044	4989	124					
123028004	63	07	29	19	20	N49.323	W160.043	4989	124	49103	126	981027	9	S11
123028005	63	07	29	19	25	N49.302	W160.042	4989	124					
123028100	63	07	29	19	30	N49.280	W160.042	4989	124	49092	138			
123028101	63	07	29	19	35	N49.258	W160.040	4979	123					
123028102	63	07	29	19	40	N49.236	W160.039	4969	123	49047	116	981013	3	S11
123028103	63	07	29	19	45	N49.213	W160.037	4960	123					
123028104*	63	07	29	19	50	N49.191	W160.036	4960	123	48971	63			
123028105	63	07	29	19	55	N49.169	W160.035	4950	122					
123028200	63	07	29	20	00	N49.147	W160.033	4950	122	48850	-35	981008	6	S11
123028201	63	07	29	20	05	N49.124	W160.033	4940	121					
123028202	63	07	29	20	10	N49.101	W160.032	4940	121	48708	-153	981007	9	S11
123028203	63	07	29	20	15	N49.078	W160.032	4940	121					
123028204	63	07	29	20	20	N49.056	W160.031	4931	121	48588	-249	981003	9	S11
123028205	63	07	29	20	25	N49.033	W160.031	4931	121					
123028300	63	07	29	20	30	N49.010	W160.030	4931	121	48498	-314	980993	3	S11
123028301	63	07	29	20	35	N48.989	W160.028	4950	122					
123028302*	63	07	29	20	40	N48.969	W160.026	4950	122	48427	-364	980999	12	S11
123028303	63	07	29	20	45	N48.948	W160.024	4960	123					
123028304	63	07	29	20	50	N48.928	W160.022	4950	122	48386	-384	980992	9	S11
123028305	63	07	29	20	55	N48.907	W160.020	4950	122					
123028400	63	07	29	21	00	N48.887	W160.018	4950	122	48390	-359			
123028401	63	07	29	21	05	N48.867	W160.018	4950	122			980986	9	S11
123028402	63	07	29	21	10	N48.848	W160.018	4950	122	48415	-313			
123028403	63	07	29	21	15	N48.828	W160.017	4950	122			980982	8	S11
123028404	63	07	29	21	20	N48.809	W160.017	4940	121	48439	-268			
123028405	63	07	29	21	25	N48.789	W160.017	4940	121					

LOGICAL NUMBER	DATE YR	MO	DAY	TIME HR	MN	LATITUDE DEGREES	LONGITUDE DEGREES	WATER DEPTH METERS	CORR USED	MAGNET TOTAL GAMMAS	FIELD ANOM	GRAV OBS MGALS	FIELD FAA	GRAV MET #
123028500*	63	07	29	21	30	N48.770	W160.017	4950	122	48457	-230			
123028501	63	07	29	21	35	N48.750	W160.015	4950	122			980978	11	S11
123028502	63	07	29	21	40	N48.731	W160.014	4960	123	48473	-193			
123028503	63	07	29	21	45	N48.711	W160.012	4950	122					
123028504	63	07	29	21	50	N48.691	W160.011	4950	122	48478	-167	980974	12	S11
123028505	63	07	29	21	55	N48.671	W160.010	4950	122					
123028600	63	07	29	22	00	N48.652	W160.008	4940	121	48476	-149	980971	13	S11
123028601	63	07	29	22	05	N48.632	W160.007	4931	121			980966	10	S11
123028602	63	07	29	22	10	N48.612	W160.007	4931	121	48484	-120			
123028603	63	07	29	22	15	N48.592	W160.006	4950	122			980962	9	S11
123028604*	63	07	29	22	20	N48.573	W160.005	4950	122	48491	-92			
123028605	63	07	29	22	25	N48.553	W160.004	4960	123			980962	13	S11
123028700	63	07	29	22	30	N48.533	W160.003	4969	123	48491	-71			
123028701	63	07	29	22	35	N48.514	W160.002	4969	123			980955	9	S11
123028702	63	07	29	22	40	N48.496	W160.002	4979	123	48482	-61			
123028703	63	07	29	22	45	N48.477	W160.001	4989	124					
123028704	63	07	29	22	50	N48.458	W160.000	4998	124	48465	-58			
123028705	63	07	29	22	55	N48.439	W159.999	4998	124					
123028800	63	07	29	23	00	N48.420	W159.998	4998	124	48441	-61			
123028801	63	07	29	23	05	N48.400	W159.997	4998	124			980947	11	S11
123028802*	63	07	29	23	10	N48.380	W159.995	5008	125	48466	-16			
123028803	63	07	29	23	15	N48.360	W159.993	5017	125					
123028804	63	07	29	23	20	N48.340	W159.992	5017	125	48518	57	980942	12	S11
123028805	63	07	29	23	25	N48.320	W159.990	5017	125					
123028900	63	07	29	23	30	N48.300	W159.988	5027	126	48556	116			
123028901	63	07	29	23	35	N48.280	W159.987	5027	126					
123028902	63	07	29	23	40	N48.261	W159.986	5027	126	48572	153	980932	9	S11
123028903	63	07	29	23	45	N48.241	W159.985	5027	126					
123028904	63	07	29	23	50	N48.221	W159.984	5037	126	48558	160			
123028905	63	07	29	23	55	N48.201	W159.983	5037	126					
123029000*	63	07	30	00	00	N48.182	W159.982	5046	127	48520	142			
123029001	63	07	30	00	05	N48.162	W159.980	5037	126			980927	13	S11
123029002	63	07	30	00	10	N48.143	W159.978	5046	127	48488	131			
123029003	63	07	30	00	15	N48.123	W159.977	5046	127					
123029004	63	07	30	00	20	N48.104	W159.975	5046	127	48451	114	980918	9	S11
123029005	63	07	30	00	25	N48.084	W159.973	5056	127					
123029100	63	07	30	00	30	N48.065	W159.972	5056	127	48404	87			
123029101	63	07	30	00	35	N48.046	W159.970	5056	127			980912	8	S11
123029102	63	07	30	00	40	N48.026	W159.968	5056	127	48362	66			
123029103	63	07	30	00	45	N48.007	W159.967	5066	128					
123030904*	63	07	30	08	50	N48.011	W160.221	5085	129	48012	-232	980906	5	S11
123030905	63	07	30	08	55	N48.031	W160.224	5085	129					
123031000	63	07	30	09	00	N48.052	W160.228	5085	129	48053	-212	980910	6	S11
123031001	63	07	30	09	05	N48.071	W160.232	5075	128					
123031002	63	07	30	09	10	N48.091	W160.237	5066	128	48049	-236			
123031003	63	07	30	09	15	N48.111	W160.241	5066	128					
123031004	63	07	30	09	20	N48.131	W160.245	5046	127	48043	-262	980922	11	S11
123031005	63	07	30	09	25	N48.150	W160.249	5037	126					
123031100	63	07	30	09	30	N48.170	W160.253	5027	126	48108	-216	980921	6	S11
123031101	63	07	30	09	35	N48.190	W160.255	5017	125					
123031102*	63	07	30	09	40	N48.209	W160.257	5017	125	48240	-105			
123031103	63	07	30	09	45	N48.229	W160.259	5008	125			980933	13	S11
123031104	63	07	30	09	50	N48.249	W160.261	4921	121	48275	-91			
123031105	63	07	30	09	55	N48.269	W160.263	4931	121			980928	4	S11
123031200	63	07	30	10	00	N48.288	W160.265	4998	124	48125	-261			
123031201	63	07	30	10	05	N48.310	W160.267	4998	124					
123031202	63	07	30	10	10	N48.331	W160.268	4998	124	48094	-314	980937	8	S11
123031203	63	07	30	10	15	N48.352	W160.270	4969	123					
123031204	63	07	30	10	20	N48.374	W160.272	4979	123	48154	-277	980940	7	S11
123031205	63	07	30	10	25	N48.395	W160.273	4969	123					
123031300*	63	07	30	10	30	N48.417	W160.275	4969	123	48229	-224	980945	8	S11
123031301	63	07	30	10	35	N48.436	W160.275	4960	123					
123031302	63	07	30	10	40	N48.454	W160.275	4960	123	48280	-193			
123031303	63	07	30	10	45	N48.473	W160.275	4960	123					
123031304	63	07	30	10	50	N48.492	W160.275	4969	123	48336	-158			
123031305	63	07	30	10	55	N48.511	W160.275	4960	123			980955	9	S11
123031400	63	07	30	11	00	N48.530	W160.275	4969	123	48438	-76			
123031401	63	07	30	11	05	N48.551	W160.276	4969	123			980958	9	S11
123031402	63	07	30	11	10	N48.572	W160.277	4969	123	48562	26			
123031403	63	07	30	11	15	N48.593	W160.277	4979	123					
123031404*	63	07	30	11	20	N48.614	W160.278	4979	123	48657	98	980955	0	S11
123031405	63	07	30	11	25	N48.636	W160.279	4989	124					
123031500	63	07	30	11	30	N48.657	W160.280	5008	125	48739	158			
123031501	63	07	30	11	35	N48.677	W160.282	4979	123					
123031502	63	07	30	11	40	N48.697	W160.283	4537	102	48780	178	980977	15	S11
123031503	63	07	30	11	45	N48.717	W160.285	4154	85					
123031504	63	07	30	11	50	N48.737	W160.287	4259	90	48702	79	980990	24	S11
123031505	63	07	30	11	55	N48.757	W160.288	4748	112					
123031600	63	07	30	12	00	N48.777	W160.290	4940	121	48665	21			
123031601	63	07	30	12	05	N48.798	W160.291	4931	121					

LOGICAL NUMBER	DATE YR	MO	DAY	TIME HR	MN	LATITUDE DEGREES	LONGITUDE DEGREES	WATER DEPTH METERS	CORR USED	MAGNET FIELD TOTAL GAMMAS	ANOM	GRAV FIELD OBS MGALS	FAA	GRAV MET #
123031602*	63	07	30	12	10	N48.820	W160.293	4931	121	48731	65			
123031603	63	07	30	12	15	N48.842	W160.294	4931	121			980981	6	S11
123031604	63	07	30	12	20	N48.863	W160.296	4931	121	48791	102			
123031605	63	07	30	12	25	N48.885	W160.297	4931	121			980983	4	S11
123031700	63	07	30	12	30	N48.907	W160.298	4921	121	48812	100			
123031701	63	07	30	12	35	N48.927	W160.298	4911	120			980990	7	S11
123031702	63	07	30	12	40	N48.947	W160.298	4921	121	48791	58			
123031703	63	07	30	12	45	N48.967	W160.297	4931	121					
123031704	63	07	30	12	50	N48.988	W160.297	4931	121	48787	31	980991	3	S11
123031705	63	07	30	12	55	N49.008	W160.297	4940	121					
123031800*	63	07	30	13	00	N49.028	W160.297	4950	122	48782	5	981003	11	S11
123031801	63	07	30	13	05	N49.050	W160.296	4960	123					
123031802	63	07	30	13	10	N49.072	W160.294	4960	123	48786	-15			
123031803	63	07	30	13	15	N49.093	W160.293	4960	123			981009	11	S11
123031804	63	07	30	13	20	N49.115	W160.292	4950	122	48803	-21	981008	8	S11
123031805	63	07	30	13	25	N49.137	W160.291	4950	122					
123031900	63	07	30	13	30	N49.158	W160.290	4960	123	48804	-43			
123031901	63	07	30	13	35	N49.178	W160.291	4960	123					
123031902	63	07	30	13	40	N49.197	W160.292	4960	123	48772	-96			
123031903	63	07	30	13	45	N49.217	W160.292	4969	123			981018	9	S11
123031904*	63	07	30	13	50	N49.236	W160.293	4969	123	48735	-154			
123031905	63	07	30	13	55	N49.256	W160.294	4969	123			981018	6	S11
123032000	63	07	30	14	00	N49.275	W160.295	4979	123	48719	-190	•		
123032001	63	07	30	14	05	N49.295	W160.296	4979	123					
123032002	63	07	30	14	10	N49.314	W160.296	4969	123	48755	-175			
123032003	63	07	30	14	15	N49.334	W160.297	4489	100			981026	7	S11
123032004	63	07	30	14	20	N49.354	W160.297	4049	81	48720	-231			
123032005	63	07	30	14	25	N49.374	W160.298	4154	85			981046	23	S11
123032100	63	07	30	14	30	N49.393	W160.298	4825	116	48641	-330			
123032101	63	07	30	14	35	N49.413	W160.298	4969	123			981037	11	S11
123032102*	63	07	30	14	40	N49.433	W160.298	4989	124	48595	-398			
123032103	63	07	30	14	45	N49.453	W160.298	4998	124					
123032104	63	07	30	14	50	N49.473	W160.298	5008	125	48612	-402			
123032105	63	07	30	14	55	N49.493	W160.298	5008	125					
123032200	63	07	30	15	00	N49.513	W160.298	5008	125	48671	-364			
123032201	63	07	30	15	05	N49.536	W160.299	5008	125			981047	10	S11
123032202	63	07	30	15	10	N49.559	W160.299	4989	124	48759	-300			
123032203	63	07	30	15	15	N49.582	W160.300	4989	124					
123032204	63	07	30	15	20	N49.604	W160.301	5008	125	48884	-199	981052	9	S11
123032205	63	07	30	15	25	N49.627	W160.301	5008	125					
123032300*	63	07	30	15	30	N49.650	W160.302	5008	125	49008	-99	981058	11	S11
123032301	63	07	30	15	35	N49.674	W160.301	4998	124					
123032302	63	07	30	15	40	N49.697	W160.301	4998	124	49191	59			
123032303	63	07	30	15	45	N49.721	W160.301	4989	124					
123032304	63	07	30	15	50	N49.744	W160.301	4700	110	49299	142	981068	12	S11
123032305	63	07	30	15	55	N49.768	W160.300	4633	106					
123032400	63	07	30	16	00	N49.792	W160.300	5008	125	49281	98	981073	13	S11
123032401	63	07	30	16	05	N49.815	W160.303	5008	125					
123032402	63	07	30	16	10	N49.838	W160.307	5008	125	49313	107			
123032403	63	07	30	16	15	N49.862	W160.310	5008	125			981080	14	S11
123032500*	63	07	30	16	20	N49.885	W160.313	4998	124	49368	138			
123032501	63	07	30	16	25	N49.906	W160.310	4998	124					
123032600	63	07	30	16	30	N49.927	W160.307	4969	123	49391	138	981085	13	S11
123032601	63	07	30	16	35	N49.947	W160.308	4969	123					
123032602	63	07	30	16	40	N49.967	W160.310	4998	124	49383	109			
123032603	63	07	30	16	45	N49.987	W160.312	4998	124			981080	3	S11
123032604	63	07	30	16	50	N50.008	W160.313	4989	124	49373	78	981086	7	S11
123032605	63	07	30	16	55	N50.028	W160.315	4989	124					
123032700	63	07	30	17	00	N50.048	W160.317	4989	124	49342	26			
123032701	63	07	30	17	05	N50.068	W160.317	4989	124			981091	6	S11
123032702*	63	07	30	17	10	N50.088	W160.318	4989	124	49281	-56			
123032703	63	07	30	17	15	N50.107	W160.318	4989	124					
123032704	63	07	30	17	20	N50.127	W160.319	4989	124	49197	-160	981103	13	S11
123032705	63	07	30	17	25	N50.147	W160.319	4998	124					
123032800	63	07	30	17	30	N50.167	W160.320	5008	125	49058	-320			
123032801	63	07	30	17	35	N50.186	W160.319	4796	114					
123032802	63	07	30	17	40	N50.206	W160.319	4011	79	48780	-619			
123032803	63	07	30	17	45	N50.225	W160.318	3650	66			981128	29	S11
123032804	63	07	30	17	48	N50.237	W160.318	3565	63					
123032805	63	07	30	17	50	N50.244	W160.318	3603	64	48901	-518			
123032806*	63	07	30	17	55	N50.264	W160.317	3973	78					
123032900	63	07	30	18	00	N50.283	W160.317	4393	95	49004	-436	981135	31	S11
123032901	63	07	30	18	05	N50.304	W160.317	4585	104					
123032902	63	07	30	18	10	N50.325	W160.318	4681	109	48995	-467			
123032903	63	07	30	18	15	N50.346	W160.318	4950	122					
123032904	63	07	30	18	20	N50.367	W160.319	4969	123	48877	-606	981126	15	S11
123032905	63	07	30	18	25	N50.387	W160.319	4969	123					
123033000	63	07	30	18	30	N50.408	W160.320	4950	122	48937	-568			
123033001	63	07	30	18	35	N50.425	W160.321	4950	122					
123033002	63	07	30	18	40	N50.442	W160.322	4940	121	49070	-452			

LOGICAL NUMBER	DATE YR	MO	DAY	TIME HR	MN	LATITUDE DEGREES	LONGITUDE DEGREES	WATER DEPTH METERS	CORR USED	MAGNET FIELD TOTAL GAMMAS	ANOM	GRAV FIELD OBS MGALS	FAA	GRAV MET #
123033003*	63	07	30	18	45	N50.458	W160.322	4950	122					
123033004	63	07	30	18	50	N50.475	W160.323	4950	122	49141	-399			
123033005	63	07	30	18	55	N50.492	W160.324	4950	122					
123033100	63	07	30	19	00	N50.508	W160.325	4950	122	49242	-315	981141	17	S11
123033101	63	07	30	19	05	N50.527	W160.326	4940	121					
123033102	63	07	30	19	10	N50.546	W160.327	4940	121	49376	-200	981143	16	S11
123033103	63	07	30	19	15	N50.565	W160.328	4940	121					
123033104	63	07	30	19	20	N50.584	W160.329	4931	121	49517	-79			
123033105	63	07	30	19	25	N50.603	W160.331	4931	121			981142	10	S11
123033200	63	07	30	19	30	N50.622	W160.332	4931	121	49734	119			
123033201*	63	07	30	19	35	N50.642	W160.332	4931	121					
123033202	63	07	30	19	40	N50.663	W160.333	4931	121	49666	29	981156	19	S11
123033203	63	07	30	19	45	N50.683	W160.334	4911	120					
123033204	63	07	30	19	50	N50.704	W160.335	4931	121	49266	-392	981166	25	S11
123033205	63	07	30	19	55	N50.724	W160.336	4931	121					
123033300	63	07	30	20	00	N50.745	W160.337	4892	119	49248	-431			
123033301	63	07	30	20	05	N50.765	W160.339	4883	119			981174	28	S11
123033302	63	07	30	20	10	N50.785	W160.342	4902	120	49398	-301			
123033303	63	07	30	20	15	N50.805	W160.344	4940	121					
123033304	63	07	30	20	20	N50.825	W160.347	4931	121	49590	-129	981174	22	S11
123033305*	63	07	30	20	25	N50.845	W160.349	4825	116					
123033400	63	07	30	20	30	N50.865	W160.352	4777	113	49690	-49			
123033401	63	07	30	20	35	N50.887	W160.353	4863	118			981177	20	S11
123033402	63	07	30	20	40	N50.909	W160.355	4863	118	49707	-55			
123033403	63	07	30	20	45	N50.931	W160.357	4892	119					
123033404	63	07	30	20	50	N50.953	W160.358	4883	119	49648	-136	981193	30	S11
123033405	63	07	30	20	55	N50.975	W160.360	4854	117					
123033500	63	07	30	21	00	N50.997	W160.362	4834	116	49604	-203			
123033501	63	07	30	21	05	N51.018	W160.364	4806	115					
123033502	63	07	30	21	10	N51.039	W160.366	4825	116	49670	-158	981210	39	S11
123033503*	63	07	30	21	15	N51.060	W160.368	4777	113			981206	33	S11
123033504	63	07	30	21	20	N51.081	W160.371	4777	113	49787	-62			
123033505	63	07	30	21	25	N51.102	W160.373	4806	115					
123033600	63	07	30	21	30	N51.123	W160.375	4796	114	49872	2			
123033601	63	07	30	21	35	N51.142	W160.378	4777	113			981214	34	S11
123033602	63	07	30	21	40	N51.161	W160.382	4729	111	50032	143			
123033603	63	07	30	21	45	N51.180	W160.385	4719	111			981217	34	S11
123033604	63	07	30	21	50	N51.199	W160.388	4767	113	50189	281			
123033605	63	07	30	21	55	N51.218	W160.392	4758	112					
123033700	63	07	30	22	00	N51.237	W160.395	4758	112	49802	-125			
123033701*	63	07	30	22	05	N51.235	W160.424	4758	112					
123033702	63	07	30	22	10	N51.233	W160.454	4758	112	49854	-61			
123033703	63	07	30	22	15	N51.232	W160.483	4758	112					
123033704	63	07	30	22	20	N51.230	W160.513	4758	112	49979	75			
123033705	63	07	30	22	25	N51.228	W160.542	4758	112					
123033800	63	07	30	22	30	N51.227	W160.572	4758	112	50067	174			
123033801	63	07	30	22	35	N51.226	W160.606	4767	113					
123033802	63	07	30	22	40	N51.225	W160.640	4767	113	50079	197			
123033900	63	07	30	22	41	N51.225	W160.647	4767	113					
123033901	63	07	30	22	45	N51.211	W160.647	4767	113					
123033902*	63	07	30	22	50	N51.193	W160.647	4767	113	49999	135			
123033903	63	07	30	22	55	N51.176	W160.648	4758	112					
123034000	63	07	30	23	00	N51.158	W160.648	4777	113	49767	-78			
123034001	63	07	30	23	05	N51.138	W160.649	4786	114			981221	42	S11
123034002	63	07	30	23	10	N51.118	W160.649	4806	115	49779	-45			
123034003	63	07	30	23	15	N51.097	W160.650	4806	115					
123034004	63	07	30	23	20	N51.077	W160.651	4796	114	49796	-7	981214	40	S11
123034005	63	07	30	23	25	N51.057	W160.651	4748	112					
123034100	63	07	30	23	30	N51.037	W160.652	4719	111	49752	-30			
123034101	63	07	30	23	35	N51.016	W160.652	4710	110					
123034102*	63	07	30	23	40	N50.996	W160.652	4786	114	49713	-47			
123034200	63	07	30	23	45	N50.975	W160.652	4844	117					
123034201	63	07	30	23	50	N50.955	W160.651	4834	116	49722	-17	981197	34	S11
123034202	63	07	30	23	55	N50.935	W160.649	4921	121					
123034300	63	07	31	00	00	N50.915	W160.648	4911	120	49744	26			
123034301	63	07	31	00	05	N50.894	W160.646	4931	121			981183	25	S11
123034302	63	07	31	00	10	N50.874	W160.644	4950	122	49720	23			
123034303	63	07	31	00	15	N50.853	W160.642	4902	120					
123034304	63	07	31	00	20	N50.833	W160.639	4873	118	49616	-61			
123034305	63	07	31	00	25	N50.812	W160.637	4931	121			981180	29	S11
123034400*	63	07	31	00	30	N50.792	W160.635	4911	120	49436	-220			
123034401	63	07	31	00	35	N50.773	W160.633	4931	121			981171	24	S11
123034402	63	07	31	00	40	N50.754	W160.631	4931	121	49179	-458			
123034403	63	07	31	00	45	N50.735	W160.628	4950	122					
123034404	63	07	31	00	50	N50.716	W160.626	4960	123	49219	-398	981164	22	S11
123034405	63	07	31	00	55	N50.697	W160.624	4969	123					
123034500	63	07	31	01	00	N50.678	W160.622	4960	123	49695	97	981163	24	S11
123034501	63	07	31	01	05	N50.657	W160.621	4960	123					
123034502	63	07	31	01	10	N50.635	W160.621	4950	122	49694	118			
123034600	63	07	31	01	15	N50.613	W160.620	4950	122					

LOGICAL NUMBER	DATE YR	MO	DAY	TIME HR	MN	LATITUDE DEGREES	LONGITUDE DEGREES	WATER DEPTH METERS	CORR USED	MAGNET FIELD TOTAL GAMMAS	ANOM	GRAV FIELD OBS MGALS	FAA	GRAV MET #
123034601*	63	07	31	01	20	N50.591	W160.619	4931	121	49460	-93	981157	26	S11
123034602	63	07	31	01	25	N50.569	W160.618	4911	120					
123034700	63	07	31	01	30	N50.547	W160.617	4902	120	49288	-242			
123034701	63	07	31	01	35	N50.526	W160.614	4911	120					
123034702	63	07	31	01	40	N50.506	W160.611	4911	120	49116	-393			
123034703	63	07	31	01	45	N50.485	W160.608	4931	121					
123034704	63	07	31	01	50	N50.464	W160.606	4921	121	48961	-527			
123034705	63	07	31	01	55	N50.444	W160.603	4921	121					
123034800	63	07	31	02	00	N50.423	W160.600	4921	121	48765	-702			
123034801	63	07	31	02	05	N50.403	W160.600	4931	121					
123034802*	63	07	31	02	10	N50.383	W160.599	4931	121	48629	-818	981131	18	S11
123034803	63	07	31	02	15	N50.362	W160.599	4931	121					
123034804	63	07	31	02	20	N50.342	W160.599	4940	121	48924	-501			
123034805	63	07	31	02	25	N50.322	W160.599	4940	121					
123034900	63	07	31	02	30	N50.302	W160.598	4931	121	49095	-309			
123034901	63	07	31	02	35	N50.284	W160.598	4940	121					
123034902	63	07	31	02	40	N50.267	W160.597	4950	122	49179	-207			
123034903	63	07	31	02	45	N50.249	W160.597	4960	123					
123034904	63	07	31	02	50	N50.232	W160.596	4960	123	49265	-102	981126	27	S11
123034905	63	07	31	02	55	N50.214	W160.596	4969	123					
123035000*	63	07	31	03	00	N50.197	W160.595	4960	123	49292	-57	981106	10	S11
123035001	63	07	31	03	05	N50.176	W160.594	4950	122					
123035002	63	07	31	03	10	N50.156	W160.592	4950	122	49334	6			
123035003	63	07	31	03	15	N50.135	W160.591	4950	122					
123035004	63	07	31	03	20	N50.114	W160.589	4950	122	49407	101	981120	31	S11
123035005	63	07	31	03	25	N50.094	W160.588	4950	122			981115	28	S11
123035100	63	07	31	03	30	N50.073	W160.587	4950	122	49488	203			
123035101	63	07	31	03	35	N50.054	W160.586	4969	123			981104	21	S11
123035102	63	07	31	03	40	N50.034	W160.586	4969	123	49332	68			
123035103	63	07	31	03	45	N50.015	W160.586	4969	123			981097	17	S11
123035104*	63	07	31	03	50	N49.996	W160.586	4979	123	49039	-205			
123035105	63	07	31	03	55	N49.976	W160.585	4979	123					
123035200	63	07	31	04	00	N49.957	W160.585	4989	124	48922	-302			
123035201	63	07	31	04	05	N49.937	W160.584	4989	124					
123035202	63	07	31	04	10	N49.917	W160.584	4998	124	48927	-275			
123035203	63	07	31	04	15	N49.897	W160.583	4998	124					
123035204	63	07	31	04	20	N49.878	W160.583	4998	124	48947	-235			
123035205	63	07	31	04	25	N49.858	W160.582	5008	125			981077	11	S11
123035300	63	07	31	04	30	N49.838	W160.582	5008	125	48946	-215			
123035301	63	07	31	04	35	N49.817	W160.579	5008	125			981074	12	S11
123035302*	63	07	31	04	40	N49.797	W160.576	5008	125	48982	-158			
123035303	63	07	31	04	45	N49.776	W160.573	5008	125					
123035304	63	07	31	04	50	N49.755	W160.571	5008	125	48992	-127			
123035305	63	07	31	04	55	N49.734	W160.568	5008	125			981069	14	S11
123035400	63	07	31	05	00	N49.713	W160.565	5008	125	48983	-114			
123035401	63	07	31	05	06	N49.689	W160.564	5008	125					
123035402	63	07	31	05	10	N49.673	W160.563	5008	125	48989	-87	981057	8	S11
123035403	63	07	31	05	15	N49.653	W160.562	5017	125					
123035404	63	07	31	05	20	N49.633	W160.562	5017	125	48976	-79	981059	13	S11
123035405	63	07	31	05	25	N49.613	W160.561	5017	125					
123035500*	63	07	31	05	30	N49.593	W160.560	5017	125	48952	-82			
123035501	63	07	31	05	35	N49.574	W160.557	4998	124			981050	9	S11
123035502	63	07	31	05	40	N49.554	W160.555	5017	125	48940	-74			
123035503	63	07	31	05	45	N49.535	W160.552	5008	125					
123035504	63	07	31	05	50	N49.516	W160.550	4998	124	48962	-33	981049	14	S11
123035505	63	07	31	05	55	N49.496	W160.547	4998	124					
123035600	63	07	31	06	00	N49.477	W160.545	5008	125	49001	26	981043	11	S11
123035601	63	07	31	06	05	N49.455	W160.542	4989	124					
123035602	63	07	31	06	10	N49.434	W160.539	4998	124	49031	78			
123035603	63	07	31	06	15	N49.412	W160.537	4998	124			981041	15	S11
123035604*	63	07	31	06	20	N49.391	W160.534	5008	125	49036	105			
123035605	63	07	31	06	25	N49.370	W160.531	5008	125					
123035700	63	07	31	06	30	N49.348	W160.528	5008	125	49035	126	981031	11	S11
123035701	63	07	31	06	35	N49.331	W160.528	4998	124					
123035702	63	07	31	06	40	N49.313	W160.528	4989	124	49034	144	981030	13	S11
123035703	63	07	31	06	45	N49.296	W160.528	4989	124					
123035704	63	07	31	06	50	N49.278	W160.528	4998	124	49040	168	981030	16	S11
123035705	63	07	31	06	55	N49.261	W160.528	4989	124					
123035800	63	07	31	07	00	N49.243	W160.528	4989	124	49056	203	981030	19	S11
123035801	63	07	31	07	05	N49.224	W160.528	4989	124			981025	16	S11
123035802*	63	07	31	07	10	N49.204	W160.528	4979	123	49067	235			
123035803	63	07	31	07	15	N49.185	W160.528	4979	123					
123035804	63	07	31	07	20	N49.166	W160.528	4979	123	49065	253			
123035805	63	07	31	07	25	N49.146	W160.528	4969	123					
123035900	63	07	31	07	30	N49.127	W160.528	4960	123	49020	229			
123035901	63	07	31	07	35	N49.107	W160.528	4969	123			981011	12	S11
123035902	63	07	31	07	40	N49.087	W160.527	4960	123	48936	166			
123035903	63	07	31	07	45	N49.067	W160.527	4960	123					
123035904	63	07	31	07	50	N49.047	W160.526	4960	123	48839	90	981007	13	S11
123035905	63	07	31	07	55	N49.027	W160.526	4960	123					

LOGICAL NUMBER	DATE YR	MO	DAY	TIME HR	MN	LATITUDE DEGREES	LONGITUDE DEGREES	WATER DEPTH METERS	CORR USED	MAGNET TOTAL GAMMAS	FIELD ANOM	GRAV OBS MGALS	FIELD FAA	GRAV MET #
123036000*	63	07	31	08	00	N49.007	W160.525	4960	123	48723	-4			
123036001	63	07	31	08	05	N48.986	W160.524	4960	123			981000	12	S11
123036002	63	07	31	08	10	N48.966	W160.522	4960	123	48608	-98			
123036003	63	07	31	08	15	N48.945	W160.521	4960	123					
123036004	63	07	31	08	20	N48.924	W160.519	4969	123	48510	-174			
123036005	63	07	31	08	25	N48.904	W160.518	4969	123					
123036100	63	07	31	08	30	N48.883	W160.517	4960	123	48424	-238	980987	8	S11
123036101	63	07	31	08	35	N48.864	W160.516	4960	123					
123036102	63	07	31	08	40	N48.844	W160.514	4950	122	48353	-289			
123036103	63	07	31	08	45	N48.825	W160.513	4950	122			980982	8	S11
123036104*	63	07	31	08	50	N48.806	W160.512	4950	122	48277	-345			
123036105	63	07	31	08	55	N48.786	W160.511	4950	122					
123036200	63	07	31	09	00	N48.767	W160.510	4950	122	48202	-399			
123036201	63	07	31	09	05	N48.747	W160.508	4950	122			980981	14	S11
123036202	63	07	31	09	10	N48.728	W160.507	4950	122	48144	-437			
123036203	63	07	31	09	15	N48.708	W160.505	4940	121					
123036204	63	07	31	09	20	N48.689	W160.503	4604	105	48232	-329			
123036205	63	07	31	09	25	N48.669	W160.502	4078	82					
123036206	63	07	31	09	26	N48.666	W160.501	4069	82					
123036300	63	07	31	09	30	N48.650	W160.500	4116	84	48427	-113	980987	29	S11
123036301*	63	07	31	09	35	N48.631	W160.500	4364	94					
123036302	63	07	31	09	40	N48.611	W160.500	4950	122	48310	-209	980978	24	S11
123036303	63	07	31	09	45	N48.592	W160.500	4950	122					
123036304	63	07	31	09	50	N48.572	W160.500	4950	122	48180	-318			
123036305	63	07	31	09	55	N48.553	W160.500	4969	123					
123036400	63	07	31	10	00	N48.533	W160.500	4969	123	48101	-376	980964	16	S11
123036401	63	07	31	10	05	N48.514	W160.499	4989	124					
123036402	63	07	31	10	10	N48.494	W160.498			48056	-401			
123036403	63	07	31	10	15	N48.474	W160.497	4998	124					
123036404	63	07	31	10	20	N48.454	W160.497	5008	125	48033	-402			
123036405*	63	07	31	10	25	N48.435	W160.496	5008	125			980955	16	S11
123036500	63	07	31	10	30	N48.415	W160.495	4998	124	48027	-388			
123036501	63	07	31	10	35	N48.398	W160.494	4998	124					
123036502	63	07	31	10	40	N48.381	W160.494	5008	125	48039	-358			
123036503	63	07	31	10	45	N48.363	W160.493	5027	126					
123036504	63	07	31	10	50	N48.346	W160.493	5037	126	47997	-381			
123036505	63	07	31	10	55	N48.329	W160.492	5017	125					
123036600	63	07	31	11	00	N48.312	W160.492	4998	124	47907	-453	980938	9	S11
123036601	63	07	31	11	05	N48.292	W160.491	5017	125					
123036602	63	07	31	11	10	N48.272	W160.490	5017	125	47837	-502	980934	10	S11
123036603*	63	07	31	11	15	N48.252	W160.489	5017	125					
123036604	63	07	31	11	20	N48.232	W160.488	5017	125	47790	-528			
123036605	63	07	31	11	25	N48.212	W160.487	5017	125					
123036700	63	07	31	11	30	N48.192	W160.487	5017	125	47741	-555			
123036701	63	07	31	11	35	N48.174	W160.485	5017	125					
123036800	63	07	31	11	37	N48.167	W160.485	5027	126					
123036801	63	07	31	11	40	N48.159	W160.486	5027	126	47710	-569			
123036900	63	07	31	11	45	N48.147	W160.488	5027	126					
123036901	63	07	31	11	50	N48.140	W160.497	5027	126	47688	-579	980929	16	S11
123036902	63	07	31	11	55	N48.133	W160.505	5037	126					
123037000*	63	07	31	12	00	N48.127	W160.513	5027	126	47695	-562	980926	15	S11
123037100	63	07	31	12	05	N48.115	W160.523	5027	126					
123037101	63	07	31	12	10	N48.109	W160.515	5027	126	47710	-537			
123037102	63	07	31	12	15	N48.102	W160.507	5017	125					
123037103	63	07	31	12	20	N48.096	W160.500	5017	125	47677	-565			
123037200	63	07	31	12	25	N48.090	W160.492	5027	126					
123037201	63	07	31	12	30	N48.070	W160.490	5027	126	47659	-571			
123037202	63	07	31	12	35	N48.050	W160.487	5037	126					
123037203	63	07	31	12	40	N48.030	W160.485	5037	126	47679	-530			
123037204	63	07	31	12	45	N48.010	W160.483	5037	126					
123042601*	63	08	01	14	35	N48.007	W160.930	5037	126					
123042602	63	08	01	14	40	N48.025	W160.930	5046	127	48129	-2			
123042603	63	08	01	14	45	N48.043	W160.930	5037	126					
123042604	63	08	01	14	50	N48.062	W160.930	5046	127	48175	24			
123042605	63	08	01	14	55	N48.080	W160.930	5056	127					
123042700	63	08	01	15	00	N48.098	W160.930	5056	127	48216	45	980933	25	S11
123042701	63	08	01	15	05	N48.118	W160.930	5066	128					
123042702	63	08	01	15	10	N48.138	W160.929	5066	128	48227	34	980933	21	S11
123042703	63	08	01	15	15	N48.157	W160.929	5066	128					
123042704	63	08	01	15	20	N48.177	W160.929	5066	128	48235	21			
123042705*	63	08	01	15	25	N48.197	W160.929	5066	128			980942	25	S11
123042800	63	08	01	15	30	N48.217	W160.928	5066	128	48250	15			
123042801	63	08	01	15	35	N48.236	W160.929	5066	128			980937	16	S11
123042802	63	08	01	15	40	N48.256	W160.930	5066	128	48259	3			
123042803	63	08	01	15	45	N48.276	W160.931	5066	128			980942	18	S11
123042804	63	08	01	15	50	N48.296	W160.932	5066	128	48278	1			
123042805	63	08	01	15	55	N48.315	W160.932	5056	127			980944	16	S11
123042900	63	08	01	16	00	N48.335	W160.933	5056	127	48306	8			
123042901	63	08	01	16	05	N48.355	W160.934	5056	127					
123042902	63	08	01	16	10	N48.374	W160.936	5056	127	48325	6			

LOGICAL NUMBER	DATE YR	MO	DAY	TIME HR	MN	LATITUDE DEGREES	LONGITUDE DEGREES	WATER DEPTH METERS	CORR USED	MAGNET FIELD TOTAL GAMMAS	ANOM	GRAV FIELD OBS MGALS	FAA	GRAV MET #
123042903*	63	08	01	16	15	N48.394	W160.937	5056	127			980957	22	S11
123042904	63	08	01	16	20	N48.414	W160.938	5056	127	48332	-8			
123042905	63	08	01	16	25	N48.434	W160.939	5046	127					
123043000	63	08	01	16	30	N48.453	W160.940	5046	127	48343	-18	980967	27	S11
123043001	63	08	01	16	35	N48.474	W160.941	5046	127					
123043002	63	08	01	16	40	N48.494	W160.942	5046	127	48362	-21			
123043003	63	08	01	16	45	N48.515	W160.942	5037	126					
123043004	63	08	01	16	50	N48.536	W160.943	5027	126	48393	-12			
123043005	63	08	01	16	55	N48.556	W160.944	5027	126					
123043100	63	08	01	17	00	N48.577	W160.945	5017	125	48421	-6	980977	26	S11
123043101*	63	08	01	17	05	N48.596	W160.946	5017	125					
123043102	63	08	01	17	10	N48.616	W160.946	5008	125	48436	-12			
123043103	63	08	01	17	15	N48.636	W160.947	5008	125			980989	32	S11
123043104	63	08	01	17	20	N48.656	W160.947	5008	125	48449	-20			
123043105	63	08	01	17	25	N48.675	W160.948	5008	125					
123043200	63	08	01	17	30	N48.695	W160.948	5008	125	48451	-39	980982	20	S11
123043201	63	08	01	17	35	N48.715	W160.949	5008	125					
123043202	63	08	01	17	40	N48.736	W160.949	5008	125	48464	-48	980989	23	S11
123043203	63	08	01	17	45	N48.756	W160.950	5008	125					
123043204	63	08	01	17	50	N48.776	W160.951	4998	124	48482	-51			
123043205*	63	08	01	17	55	N48.796	W160.951	4998	124			980997	26	S11
123043300	63	08	01	18	00	N48.817	W160.952	5008	125	48513	-42			
123043301	63	08	01	18	05	N48.837	W160.951	5008	125					
123043302	63	08	01	18	10	N48.858	W160.951	5008	125	48532	-45			
123043303	63	08	01	18	15	N48.879	W160.951	5008	125					
123043304	63	08	01	18	20	N48.900	W160.951	5017	125	48530	-69			
123043305	63	08	01	18	25	N48.921	W160.950	5017	125					
123043400	63	08	01	18	30	N48.942	W160.950	5017	125	48521	-101	981007	23	S11
123043401	63	08	01	18	35	N48.958	W160.950	5027	126					
123043402	63	08	01	18	40	N48.975	W160.949	5027	126	48487	-153	981006	19	S11
123043403*	63	08	01	18	45	N48.992	W160.949	5027	126					
123043404	63	08	01	18	50	N49.008	W160.949	5027	126	48448	-210			
123043405	63	08	01	18	55	N49.025	W160.949	5027	126			981010	18	S11
123043500	63	08	01	19	00	N49.042	W160.948	5027	126	48405	-271			
123043501	63	08	01	19	05	N49.061	W160.947	5027	126					
123043502	63	08	01	19	10	N49.081	W160.946	5017	125	48372	-325			
123043503	63	08	01	19	15	N49.101	W160.944	5008	125			981017	19	S11
123043504	63	08	01	19	20	N49.121	W160.943	5027	126	48368	-351	981020	20	S11
123043505	63	08	01	19	25	N49.140	W160.941	5027	126					
123043600	63	08	01	19	30	N49.160	W160.940	5027	126	48361	-380			
123043601*	63	08	01	19	35	N49.163	W160.964	5027	126					
123043602	63	08	01	19	40	N49.166	W160.987	5027	126	48455	-281			
123043700	63	08	01	19	42	N49.167	W160.997	5037	126					
123043701	63	08	01	19	45	N49.155	W160.997	5037	126					
123043702	63	08	01	19	50	N49.135	W160.998	5037	126	48450	-268			
123043703	63	08	01	19	55	N49.115	W160.999	5037	126					
123043800	63	08	01	20	00	N49.095	W161.000	5027	126	48431	-265			
123043801	63	08	01	20	05	N49.079	W161.000	5027	126					
123043802	63	08	01	20	10	N49.062	W161.001	5027	126	48466	-212			
123043803	63	08	01	20	15	N49.046	W161.001	5027	126					
123043804*	63	08	01	20	20	N49.029	W161.001	5037	126	48494	-166			
123043805	63	08	01	20	25	N49.013	W161.001	5037	126					
123043900	63	08	01	20	30	N48.997	W161.002	5037	126	48506	-137			
123043901	63	08	01	20	35	N48.976	W161.002	5037	126					
123043902	63	08	01	20	40	N48.956	W161.002	5037	126	48528	-93			
123043903	63	08	01	20	45	N48.935	W161.002	5027	126					
123043904	63	08	01	20	50	N48.914	W161.003	5027	126	48536	-62			
123043905	63	08	01	20	55	N48.894	W161.003	5017	125					
123044000	63	08	01	21	00	N48.873	W161.003	5017	125	48527	-49			
123044001	63	08	01	21	05	N48.855	W161.003	5008	125					
123044002*	63	08	01	21	10	N48.836	W161.003	5008	125	48506	-50			
123044003	63	08	01	21	15	N48.817	W161.002	5008	125					
123044004	63	08	01	21	20	N48.799	W161.002	5017	125	48485	-52			
123044005	63	08	01	21	25	N48.780	W161.002	5017	125					
123044100	63	08	01	21	30	N48.762	W161.002	5017	125	48470	-47			
123044101	63	08	01	21	35	N48.742	W161.003	5017	125					
123044102	63	08	01	21	40	N48.723	W161.004	5017	125	48454	-41			
123044103	63	08	01	21	45	N48.703	W161.005	5017	125					
123044104	63	08	01	21	50	N48.684	W161.006	5017	125	48444	-30			
123044105	63	08	01	21	55	N48.664	W161.007	5017	125					
123044200*	63	08	01	22	00	N48.645	W161.008	5017	125	48431	-22			
123044201	63	08	01	22	05	N48.626	W161.008	5017	125					
123044202	63	08	01	22	10	N48.607	W161.008	5017	125	48408	-24			
123044203	63	08	01	22	15	N48.588	W161.008	5027	126					
123044204	63	08	01	22	20	N48.569	W161.008	5027	126	48378	-34			
123044205	63	08	01	22	25	N48.551	W161.008	5027	126					
123044300	63	08	01	22	30	N48.532	W161.008	5037	126	48348	-44			
123044301	63	08	01	22	35	N48.513	W161.009	5037	126					
123044302	63	08	01	22	40	N48.495	W161.009	5046	127	48329	-43			
123044303	63	08	01	22	45	N48.477	W161.010	5046	127					

LOGICAL NUMBER	DATE YR	MO	DAY	TIME HR	MN	LATITUDE DEGREES	LONGITUDE DEGREES	WATER DEPTH METERS	CORR USED	MAGNET FIELD TOTAL GAMMAS	ANOM	GRAV FIELD OBS MGALS	FAA	GRAV MET #
123044304*	63	08	01	22	50	N48.458	W161.011	5046	127	48315	-37			
123044305	63	08	01	22	55	N48.440	W161.011	5056	127					
123044400	63	08	01	23	00	N48.422	W161.012	5066	128	48307	-25			
123044401	63	08	01	23	05	N48.402	W161.014	5066	128					
123044402	63	08	01	23	10	N48.383	W161.016	5066	128	48311	1			
123044403	63	08	01	23	15	N48.364	W161.018	5066	128					
123044404	63	08	01	23	20	N48.345	W161.021	5056	127	48299	10			
123044405	63	08	01	23	25	N48.326	W161.023	5056	127					
123044500	63	08	01	23	30	N48.307	W161.025	5066	128	48278	10			
123044501	63	08	01	23	35	N48.287	W161.026	5066	128					
123044502*	63	08	01	23	40	N48.267	W161.027	5066	128	48261	15			
123044503	63	08	01	23	45	N48.247	W161.028	5056	127					
123044504	63	08	01	23	50	N48.228	W161.029	5056	127	48258	33			
123044505	63	08	01	23	55	N48.208	W161.031	5056	127					
123044600	63	08	02	00	00	N48.188	W161.032	5056	127	48234	32			
123044601	63	08	02	00	05	N48.169	W161.032	5066	128					
123044602	63	08	02	00	10	N48.150	W161.033	5075	128	48204	22			
123044603	63	08	02	00	15	N48.131	W161.034	5075	128					
123044604	63	08	02	00	20	N48.112	W161.035	5075	128	48177	16			
123044605	63	08	02	00	25	N48.092	W161.036	5066	128					
123044700*	63	08	02	00	30	N48.073	W161.037	5066	128	48130	-9			
123044701	63	08	02	00	35	N48.055	W161.038	5056	127					
123044702	63	08	02	00	40	N48.037	W161.039	5056	127	48084	-36			
123044703	63	08	02	00	45	N48.018	W161.040	5046	127					
123044704	63	08	02	00	50	N48.000	W161.041	5046	127	48044	-55			
123050004	63	08	03	02	20	N48.018	W161.287	5104	130	48064	-4			
123050005	63	08	03	02	25	N48.038	W161.284	5095	129					
123050100	63	08	03	02	30	N48.058	W161.282	5085	129	48139	48	980918	15	S11
123050101	63	08	03	02	35	N48.076	W161.279	5085	129					
123050102	63	08	03	02	40	N48.094	W161.276	5085	129	48197	86			
123050103*	63	08	03	02	45	N48.112	W161.272	5095	129					
123050104	63	08	03	02	50	N48.131	W161.269	5095	129	48225	93			
123050105	63	08	03	02	55	N48.149	W161.266	5095	129					
123050200	63	08	03	03	00	N48.167	W161.263	5095	129	48247	94			
123050201	63	08	03	03	05	N48.187	W161.262	5095	129					
123050202	63	08	03	03	10	N48.208	W161.262	5085	129	48268	93	980936	18	S11
123050203	63	08	03	03	15	N48.229	W161.261	5085	129					
123050204	63	08	03	03	20	N48.250	W161.260	5075	128	48286	88			
123050205	63	08	03	03	25	N48.271	W161.259	5075	128					
123050300	63	08	03	03	30	N48.292	W161.258	5075	128	48313	92	980943	17	S11
123050301*	63	08	03	03	35	N48.310	W161.257	5075	128					
123050302	63	08	03	03	40	N48.329	W161.256	5066	128	48326	85	980941	12	S11
123050303	63	08	03	03	45	N48.347	W161.254	5075	128					
123050304	63	08	03	03	50	N48.366	W161.253	5075	128	48327	65			
123050305	63	08	03	03	55	N48.385	W161.251	5075	128					
123050400	63	08	03	04	00	N48.403	W161.250	5075	128	48326	43			
123050401	63	08	03	04	05	N48.424	W161.247	5075	128					
123050402	63	08	03	04	10	N48.444	W161.245	5075	128	48320	15			
123050403	63	08	03	04	15	N48.465	W161.242	5075	128					
123050404	63	08	03	04	20	N48.486	W161.240	5066	128	48322	-7			
123050405*	63	08	03	04	25	N48.506	W161.237	5066	128					
123050500	63	08	03	04	30	N48.527	W161.235	5056	127	48362	10			
123050501	63	08	03	04	35	N48.547	W161.236	5046	127					
123050502	63	08	03	04	40	N48.567	W161.236	5037	126	48421	48	980965	16	S11
123050503	63	08	03	04	45	N48.587	W161.237	5037	126					
123050504	63	08	03	04	50	N48.608	W161.237	5037	126	48469	74	980964	10	S11
123050505	63	08	03	04	55	N48.628	W161.238	5046	127					
123050600	63	08	03	05	00	N48.648	W161.238	5046	127	48490	73			
123050601	63	08	03	05	05	N48.668	W161.236	5046	127					
123050602	63	08	03	05	10	N48.688	W161.234	5046	127	48491	52	980982	21	S11
123050603*	63	08	03	05	15	N48.708	W161.232	5046	127					
123050604	63	08	03	05	20	N48.728	W161.229	5046	127	48492	31			
123050605	63	08	03	05	25	N48.748	W161.227	5046	127					
123050700	63	08	03	05	30	N48.768	W161.225	5046	127	48485	2	980985	18	S11
123050701	63	08	03	05	35	N48.782	W161.223	5046	127					
123050702	63	08	03	05	40	N48.796	W161.221	5046	127	48473	-26			
123050703	63	08	03	05	45	N48.810	W161.219	5046	127					
123050704	63	08	03	05	50	N48.824	W161.217	5046	127	48469	-46	980993	21	S11
123050705	63	08	03	05	55	N48.838	W161.215	5037	126					
123050800	63	08	03	06	00	N48.852	W161.213	5027	126	48473	-58			
123050801*	63	08	03	06	05	N48.871	W161.211	5027	126					
123050802	63	08	03	06	10	N48.891	W161.208	5046	127	48508	-44			
123050803	63	08	03	06	15	N48.911	W161.206	5046	127					
123050804	63	08	03	06	20	N48.931	W161.203	5046	127	48552	-23	981003	22	S11
123050805	63	08	03	06	25	N48.950	W161.201	5056	127					
123050900	63	08	03	06	30	N48.970	W161.198	5056	127	48588	-8	981014	27	S11
123050901	63	08	03	06	35	N48.989	W161.196	5056	127					
123050902	63	08	03	06	40	N49.009	W161.194	5046	127	48602	-16	981008	18	S11
123050903	63	08	03	06	45	N49.028	W161.192	5046	127					
123050904	63	08	03	06	50	N49.048	W161.189	5046	127	48606	-34			

LOGICAL NUMBER	DATE YR	MO	DAY	TIME HR	MN	LATITUDE DEGREES	LONGITUDE DEGREES	WATER DEPTH METERS	CORR USED	MAGNET FIELD TOTAL GAMMAS	ANOM	GRAV FIELD OBS MGALS	FAA	GRAV MET #
123050905*	63	08	03	06	55	N49.067	W161.187	5037	126					
123051000	63	08	03	07	00	N49.087	W161.185	5037	126	48619	-43			
123051001	63	08	03	07	05	N49.107	W161.184	5046	127					
123051002	63	08	03	07	10	N49.128	W161.183	5046	127	48633	-51	981024	23	S11
123051003	63	08	03	07	15	N49.149	W161.182	5046	127					
123051004	63	08	03	07	20	N49.170	W161.181	5046	127	48652	-55	981018	13	S11
123051005	63	08	03	07	25	N49.191	W161.179	5046	127					
123051100	63	08	03	07	30	N49.212	W161.178	5046	127	48669	-61	981025	17	S11
123051101	63	08	03	07	35	N49.231	W161.176	5046	127					
123051102	63	08	03	07	40	N49.251	W161.174	5046	127	48697	-54			
123051103*	63	08	03	07	45	N49.271	W161.172	5046	127			981036	22	S11
123051104	63	08	03	07	50	N49.291	W161.169	5037	126	48714	-60			
123051105	63	08	03	07	55	N49.310	W161.167	5027	126					
123051200	63	08	03	08	00	N49.330	W161.165	5027	126	48669	-126	981036	17	S11
123051201	63	08	03	08	05	N49.350	W161.162	5027	126					
123051202	63	08	03	08	10	N49.369	W161.160	5027	126	48566	-251	981044	22	S11
123051203	63	08	03	08	15	N49.389	W161.157	5027	126					
123051204	63	08	03	08	20	N49.409	W161.155	5027	126	48568	-271			
123051205	63	08	03	08	25	N49.429	W161.152	5017	125			981049	21	S11
123051300	63	08	03	08	30	N49.448	W161.150	5008	125	48629	-232			
123051301*	63	08	03	08	35	N49.469	W161.151	4998	124					
123051302	63	08	03	08	40	N49.489	W161.151	4998	124	48631	-251	981052	19	S11
123051303	63	08	03	08	45	N49.510	W161.152	4989	124					
123051304	63	08	03	08	50	N49.531	W161.152	4989	124	48613	-292	981054	17	S11
123051305	63	08	03	08	55	N49.551	W161.153	4989	124					
123051400	63	08	03	09	00	N49.572	W161.153	4989	124	48545	-382			
123051401	63	08	03	09	05	N49.591	W161.154	4989	124			981059	17	S11
123051402	63	08	03	09	10	N49.611	W161.156	4989	124	48467	-480			
123051403	63	08	03	09	15	N49.631	W161.157	4989	124			981064	18	S11
123051404	63	08	03	09	20	N49.651	W161.158	4989	124	48398	-570			
123051405*	63	08	03	09	25	N49.670	W161.159	4989	124			981069	20	S11
123051500	63	08	03	09	30	N49.690	W161.160	4960	123	48382	-606			
123051501	63	08	03	09	35	N49.711	W161.161	4989	124			981070	17	S11
123051502	63	08	03	09	40	N49.732	W161.163	4969	123	48502	-509			
123051503	63	08	03	09	45	N49.752	W161.164	4921	121			981073	17	S11
123051504	63	08	03	09	50	N49.773	W161.166	4998	124	48689	-343			
123051505	63	08	03	09	55	N49.794	W161.167	4998	124					
123051600	63	08	03	10	00	N49.815	W161.168	4979	123	48955	-99			
123051601	63	08	03	10	05	N49.836	W161.169	4960	123					
123051602	63	08	03	10	10	N49.856	W161.169	4969	123	49294	218	981085	19	S11
123051603*	63	08	03	10	15	N49.877	W161.170	5008	125					
123051604	63	08	03	10	20	N49.897	W161.171	5017	125	49421	324			
123051605	63	08	03	10	25	N49.918	W161.171	5017	125			981093	22	S11
123051700	63	08	03	10	30	N49.938	W161.172	5017	125	49221	102			
123051701	63	08	03	10	35	N49.958	W161.171	5017	125					
123051702	63	08	03	10	40	N49.977	W161.171	5008	125	48985	-155	981097	20	S11
123051703	63	08	03	10	45	N49.997	W161.171	5008	125					
123051704	63	08	03	10	50	N50.016	W161.171	5017	125	48795	-365			
123051705	63	08	03	10	55	N50.036	W161.170	5017	125					
123051800	63	08	03	11	00	N50.055	W161.170	5008	125	48791	-390	981103	20	S11
123051801*	63	08	03	11	05	N50.076	W161.170	5008	125					
123051802	63	08	03	11	10	N50.096	W161.169	5008	125	49168	-35			
123051803	63	08	03	11	15	N50.117	W161.169	5008	125			981107	18	S11
123051804	63	08	03	11	20	N50.137	W161.169	5017	125	49339	114			
123051805	63	08	03	11	25	N50.158	W161.169	5017	125					
123051900	63	08	03	11	30	N50.178	W161.168	5017	125	49162	-85	981108	14	S11
123051901	63	08	03	11	35	N50.198	W161.169	4700	110					
123051902	63	08	03	11	40	N50.218	W161.169	4164	86	48862	-406	981116	18	S11
123051903	63	08	03	11	45	N50.237	W161.169	4040	80					
123051904	63	08	03	11	50	N50.257	W161.169	4107	83	48632	-657			
123051905*	63	08	03	11	55	N50.277	W161.170	3973	78			981153	50	S11
123052000	63	08	03	12	00	N50.297	W161.170	3755	69	48593	-717			
123052001	63	08	03	12	05	N50.317	W161.169	3926	76			981156	49	S11
123052002	63	08	03	12	10	N50.338	W161.169	4021	80	48703	-629			
123052003	63	08	03	12	15	N50.359	W161.168	3973	78					
123052004	63	08	03	12	20	N50.380	W161.168	3774	70	48685	-669	981163	51	S11
123052100	63	08	03	12	30	N50.422	W161.167	4069	82	48591	-786			
123052101	63	08	03	12	35	N50.441	W161.165	3906	75			981176	58	S11
123052200	63	08	03	12	37	N50.448	W161.165	3954	77					
123052201	63	08	03	12	40	N50.459	W161.165	4297	91	48835	-561			
123052202*	63	08	03	12	45	N50.476	W161.164	4652	107			981172	51	S11
123052203	63	08	03	12	50	N50.494	W161.164	4767	113	49112	-303			
123052204	63	08	03	12	55	N50.511	W161.164	4671	108			981159	35	S11
123052300	63	08	03	13	00	N50.528	W161.163	4690	109	49151	-282			
123052301	63	08	03	13	05	N50.546	W161.161	4921	121			981155	28	S11
123052302	63	08	03	13	10	N50.563	W161.159	4998	124	49070	-382	981156	27	S11
123052303	63	08	03	13	15	N50.581	W161.157	5008	125					
123052304	63	08	03	13	20	N50.598	W161.154	5008	125	49143	-329			
123052305	63	08	03	13	25	N50.616	W161.152	5008	125			981156	23	S11
123052400	63	08	03	13	30	N50.633	W161.150	4998	124	49291	-200			

LOGICAL NUMBER	DATE YR	MO	DAY	TIME HR	MN	LATITUDE DEGREES	LONGITUDE DEGREES	WATER DEPTH METERS	CORR USED	MAGNET FIELD TOTAL GAMMAS	ANOM	GRAV FIELD OBS MGALS	FAA	GRAV MET #
123052401*	63	08	03	13	35	N50.653	W161.148	4998	124					
123052402	63	08	03	13	40	N50.672	W161.146	4998	124	49544	32	981162	25	S11
123052403	63	08	03	13	45	N50.692	W161.143	4998	124					
123052404	63	08	03	13	50	N50.711	W161.141	4998	124	49616	83			
123052405	63	08	03	13	55	N50.731	W161.139	4989	124					
123052500	63	08	03	14	00	N50.750	W161.137	4969	123	49200	-355	981167	24	S11
123052501	63	08	03	14	05	N50.769	W161.133	4989	124					
123052600	63	08	03	14	10	N50.788	W161.130	4979	123	49064	-512	981178	30	S11
123052601	63	08	03	14	15	N50.809	W161.129	4960	123					
123052602	63	08	03	14	20	N50.829	W161.128	4873	118	49276	-322	981182	30	S11
123052603*	63	08	03	14	25	N50.850	W161.127	4902	120					
123052700	63	08	03	14	30	N50.870	W161.127	4883	119	49534	-85			
123052701	63	08	03	14	35	N50.889	W161.126	4969	123					
123052702	63	08	03	14	40	N50.908	W161.125	4969	123	49621	-19	981188	31	S11
123052703	63	08	03	14	45	N50.927	W161.124	4969	123					
123052704	63	08	03	14	50	N50.946	W161.123	4950	122	49563	-97	981194	32	S11
123052705	63	08	03	14	55	N50.964	W161.122	4950	122					
123052800	63	08	03	15	00	N50.983	W161.122	4989	124	49505	-175			
123052801	63	08	03	15	05	N51.003	W161.123	4815	115					
123052802	63	08	03	15	10	N51.022	W161.124	4815	115	49531	-169	981211	44	S11
123052803*	63	08	03	15	15	N51.042	W161.126	4642	107					
123052804	63	08	03	15	20	N51.061	W161.127	4796	114	49574	-146			
123052805	63	08	03	15	25	N51.081	W161.129	4815	115					
123052900	63	08	03	15	30	N51.100	W161.130	4796	114	49644	-96			
123052901	63	08	03	15	35	N51.120	W161.133	4796	114					
123052902	63	08	03	15	40	N51.139	W161.136	4796	114	49684	-75	981224	44	S11
123052903	63	08	03	15	45	N51.159	W161.138	4786	114					
123052904	63	08	03	15	50	N51.179	W161.141	4767	113	49692	-87			
123052905	63	08	03	15	55	N51.199	W161.144	4786	114					
123053000	63	08	03	16	00	N51.218	W161.147	4777	113	49742	-57			
123053001*	63	08	03	16	05	N51.237	W161.149	4767	113					
123053002	63	08	03	16	10	N51.256	W161.151	4738	112	49931	113			
123053003	63	08	03	16	15	N51.274	W161.152	4748	112					
123053004	63	08	03	16	20	N51.293	W161.154	4748	112	50076	239	981233	42	S11
123053005	63	08	03	16	25	N51.311	W161.156	4748	112					
123053100	63	08	03	16	30	N51.330	W161.158	4738	112	49667	-189	981240	44	S11
123053101	63	08	03	16	35	N51.350	W161.160	4729	111					
123053102	63	08	03	16	40	N51.370	W161.161	4729	111	49296	-580			
123053103	63	08	03	16	45	N51.390	W161.162	4729	111					
123053104	63	08	03	16	50	N51.410	W161.164	4719	111	49410	-487	981251	49	S11
123053105*	63	08	03	16	55	N51.430	W161.165	4719	111					
123053200	63	08	03	17	00	N51.450	W161.167	4690	109	49594	-323	981259	54	S11
123053201	63	08	03	17	05	N51.469	W161.167	4710	110					
123053202	63	08	03	17	10	N51.488	W161.168	4700	110	49661	-276	981265	56	S11
123053203	63	08	03	17	15	N51.507	W161.169	4700	110					
123053204	63	08	03	17	20	N51.526	W161.170	4690	109	49734	-222	981266	54	S11
123053205	63	08	03	17	25	N51.544	W161.171	4690	109					
123053300	63	08	03	17	30	N51.563	W161.172	4671	108	49814	-161			
123053301	63	08	03	17	35	N51.583	W161.174	4671	108					
123053302	63	08	03	17	40	N51.602	W161.176	4671	108	49956	-39			
123053303*	63	08	03	17	45	N51.622	W161.177	4662	108					
123053304	63	08	03	17	50	N51.641	W161.179	4662	108	50047	32			
123053305	63	08	03	17	55	N51.661	W161.181	4652	107					
123053400	63	08	03	18	00	N51.680	W161.183	4652	107	50245	211	981277	51	S11
123053401	63	08	03	18	05	N51.680	W161.211	4652	107					
123053500	63	08	03	18	10	N51.680	W161.238	4642	107	50233	207	981282	55	S11
123053501	63	08	03	18	15	N51.679	W161.270	4642	107					
123053600	63	08	03	18	20	N51.678	W161.302	4642	107	50216	201			
123053601	63	08	03	18	25	N51.662	W161.308	4642	107					
123053700	63	08	03	18	30	N51.645	W161.315	4652	107	50017	21			
123053701*	63	08	03	18	35	N51.627	W161.317	4662	108					
123053702	63	08	03	18	40	N51.609	W161.319	4662	108	49897	-80			
123053703	63	08	03	18	45	N51.591	W161.321	4662	108					
123053704	63	08	03	18	50	N51.573	W161.323	4671	108	49788	-169			
123053705	63	08	03	18	55	N51.555	W161.325	4681	109					
123053800	63	08	03	19	00	N51.537	W161.327	4681	109	49697	-241	981268	52	S11
123053801	63	08	03	19	05	N51.516	W161.327	4690	109					
123053802	63	08	03	19	10	N51.496	W161.327	4700	110	49606	-311	981258	45	S11
123053803	63	08	03	19	15	N51.476	W161.327	4700	110					
123053804	63	08	03	19	20	N51.456	W161.327	4690	109	49505	-391	981252	45	S11
123053805*	63	08	03	19	25	N51.435	W161.327	4700	110					
123053900	63	08	03	19	30	N51.415	W161.327	4700	110	49315	-559			
123053901	63	08	03	19	35	N51.395	W161.326	4710	110					
123053902	63	08	03	19	40	N51.375	W161.324	4719	111	49339	-515	981247	45	S11
123053903	63	08	03	19	45	N51.355	W161.323	4729	111					
123053904	63	08	03	19	50	N51.335	W161.322	4729	111	49854	21			
123053905	63	08	03	19	55	N51.315	W161.321	4738	112					
123054000	63	08	03	20	00	N51.295	W161.320	4729	111	50062	249	981236	41	S11
123054001	63	08	03	20	05	N51.274	W161.318	4738	112					
123054002	63	08	03	20	10	N51.252	W161.317	4738	112	49767	-24	981228	37	S11

LOGICAL NUMBER	DATE YR	MO	DAY	TIME HR	MN	LATITUDE DEGREES	LONGITUDE DEGREES	WATER DEPTH METERS	CORR USED	MAGNET FIELD TOTAL GAMMAS	ANOM	GRAV FIELD OBS MGALS	FAA	GRAV MET #
123054003*	63	08	03	20	15	N51.231	W161.315	4777	113					
123054004	63	08	03	20	20	N51.209	W161.313			49672	-97	981222	36	S11
123054005	63	08	03	20	25	N51.188	W161.312	4671	108					
123054100	63	08	03	20	30	N51.167	W161.310	4758	112	49631	-116			
123054101	63	08	03	20	35	N51.149	W161.309	4777	113					
123054102	63	08	03	20	40	N51.131	W161.308	4796	114	49665	-64			
123054103	63	08	03	20	45	N51.113	W161.307	4729	111					
123054104	63	08	03	20	50	N51.096	W161.307	4806	115	49577	-133			
123054105	63	08	03	20	55	N51.078	W161.306	4825	116					
123054200	63	08	03	21	00	N51.060	W161.305	4729	111	49517	-175			
123054201*	63	08	03	21	05	N51.039	W161.300	4825	116					
123054202	63	08	03	21	10	N51.019	W161.295	4815	115	49482	-190			
123054300	63	08	03	21	15	N50.998	W161.290	4834	116					
123054301	63	08	03	21	20	N50.978	W161.290	4911	120					
123054302	63	08	03	21	25	N50.957	W161.290	4950	122			981197	34	S11
123054400	63	08	03	21	30	N50.937	W161.290	4950	122	49531	-98			
123054401	63	08	03	21	35	N50.916	W161.291	4825	116					
123054402	63	08	03	21	40	N50.896	W161.293	4585	104	49474	-133			
123054403	63	08	03	21	45	N50.876	W161.294	4633	106			981199	43	S11
123054404	63	08	03	21	50	N50.856	W161.296	4671	108	49373	-213			
123054405*	63	08	03	21	55	N50.835	W161.297	4671	108					
123054500	63	08	03	22	00	N50.815	W161.298	4834	116	49171	-393	981197	46	S11
123054501	63	08	03	22	05	N50.795	W161.300	4969	123					
123054502	63	08	03	22	10	N50.775	W161.302	4950	122	49034	-508	981183	36	S11
123054503	63	08	03	22	15	N50.755	W161.303	4950	122					
123054504	63	08	03	22	20	N50.735	W161.305	4969	123	49382	-139			
123054505	63	08	03	22	25	N50.715	W161.307	4979	123			981178	36	S11
123054600	63	08	03	22	30	N50.695	W161.308	4979	123	49602	103			
123054601	63	08	03	22	35	N50.677	W161.310	4989	124					
123054602	63	08	03	22	40	N50.658	W161.312	4989	124	49368	-111			
123054603*	63	08	03	22	45	N50.640	W161.314	4989	124					
123054604	63	08	03	22	50	N50.622	W161.316	4989	124	49171	-288			
123054605	63	08	03	22	55	N50.603	W161.318	4989	124			981152	20	S11
123054700	63	08	03	23	00	N50.585	W161.320	4989	124	49053	-386			
123054701	63	08	03	23	05	N50.565	W161.324	4989	124					
123054702	63	08	03	23	10	N50.546	W161.329	4989	124	48942	-475			
123054703	63	08	03	23	15	N50.526	W161.333	4998	124			981152	27	S11
123054704	63	08	03	23	20	N50.506	W161.338	4998	124	48805	-589			
123054705	63	08	03	23	25	N50.486	W161.342	4989	124			981144	22	S11
123054800	63	08	03	23	30	N50.467	W161.347	4989	124	48647	-725			
123054801*	63	08	03	23	35	N50.447	W161.348	4989	124			981134	16	S11
123054802	63	08	03	23	40	N50.427	W161.350	4989	124	48566	-785			
123054803	63	08	03	23	45	N50.407	W161.352	4998	124			981136	21	S11
123054804	63	08	03	23	50	N50.388	W161.353	4998	124	48807	-522			
123054805	63	08	03	23	55	N50.368	W161.355	4998	124					
123054900	63	08	04	00	00	N50.348	W161.357	5008	125	49010	-297			
123054901	63	08	04	00	05	N50.329	W161.360	5008	125			981125	17	S11
123054902	63	08	04	00	10	N50.310	W161.363	5008	125	49095	-191			
123054903	63	08	04	00	15	N50.291	W161.366	5008	125					
123054904	63	08	04	00	20	N50.272	W161.369	5008	125	49160	-105	981119	16	S11
123054905*	63	08	04	00	25	N50.252	W161.372	5008	125					
123055000	63	08	04	00	30	N50.233	W161.375	5008	125	49229	-15			
123055001	63	08	04	00	35	N50.212	W161.377	5008	125			981119	22	S11
123055002	63	08	04	00	40	N50.190	W161.379	5008	125	49375	155			
123055003	63	08	04	00	45	N50.168	W161.381	4998	124					
123055004	63	08	04	00	50	N50.147	W161.383	4998	124	49482	285			
123055005	63	08	04	00	55	N50.125	W161.385	4998	124			981109	19	S11
123055100	63	08	04	01	00	N50.103	W161.387	4998	124	49127	-46			
123055101	63	08	04	01	05	N50.080	W161.387	5008	125			981101	15	S11
123055102	63	08	04	01	10	N50.057	W161.388	5008	125	48719	-429			
123055200*	63	08	04	01	15	N50.033	W161.388	5008	125			981095	14	S11
123055201	63	08	04	01	20	N50.015	W161.391	4998	124	48829	-296			
123055202	63	08	04	01	25	N49.997	W161.394	4998	124			981090	12	S11
123055300	63	08	04	01	30	N49.978	W161.397	4989	124	49010	-94			
123055301	63	08	04	01	35	N49.959	W161.398	4998	124					
123055302	63	08	04	01	40	N49.939	W161.399	4998	124	49185	102			
123055303	63	08	04	01	45	N49.920	W161.400	4989	124					
123055304	63	08	04	01	50	N49.901	W161.401	4989	124	49370	307	981083	13	S11
123055305	63	08	04	01	55	N49.881	W161.402	4979	123					
123055400	63	08	04	02	00	N49.862	W161.403	4979	123	49205	163	981078	12	S11
123055401*	63	08	04	02	05	N49.842	W161.405	4989	124					
123055402	63	08	04	02	10	N49.823	W161.406	4989	124	48816	-204			
123055403	63	08	04	02	15	N49.803	W161.407	4998	124					
123055404	63	08	04	02	20	N49.784	W161.409	4998	124	48446	-553	981075	16	S11
123055405	63	08	04	02	25	N49.764	W161.410	4998	124					
123055500	63	08	04	02	30	N49.745	W161.412	5008	125	48156	-822			
123055501	63	08	04	02	35	N49.734	W161.412	5008	125					
123055502	63	08	04	02	40	N49.723	W161.412	4998	124	48145	-821			
123055503	63	08	04	02	45	N49.712	W161.412	5008	125			981068	15	S11
123055504	63	08	04	02	50	N49.701	W161.413	5008	125	48238	-716			

LOGICAL NUMBER	DATE YR	MO	DAY	TIME HR	MN	LATITUDE DEGREES	LONGITUDE DEGREES	WATER DEPTH METERS	CORR USED	MAGNET FIELD TOTAL GAMMAS	ANOM	GRAV FIELD OBS MGALS	FAA	GRAV MET #
123055505*	63	08	04	02	55	N49.689	W161.413	5008	125			981069	18	S11
123055600	63	08	04	03	00	N49.678	W161.413	5008	125	48366	-576			
123055601	63	08	04	03	05	N49.659	W161.414	5008	125					
123055602	63	08	04	03	10	N49.640	W161.414	5008	125	48588	-333	981066	20	S11
123055603	63	08	04	03	15	N49.621	W161.415	5008	125					
123055604	63	08	04	03	20	N49.602	W161.416	5008	125	48724	-177	981065	22	S11
123055605	63	08	04	03	25	N49.582	W161.416	5008	125					
123055700	63	08	04	03	30	N49.563	W161.417	5008	125	48747	-133			
123055701	63	08	04	03	35	N49.544	W161.418	5008	125			981049	11	S11
123055702	63	08	04	03	40	N49.524	W161.420	5017	125	48747	-111			
123055703*	63	08	04	03	45	N49.505	W161.422	5017	125					
123055704	63	08	04	03	50	N49.486	W161.423	5017	125	48728	-109			
123055705	63	08	04	03	55	N49.466	W161.425	5017	125			981044	13	S11
123055800	63	08	04	04	00	N49.447	W161.427	5027	126	48689	-127			
123055801	63	08	04	04	05	N49.425	W161.428	5027	126					
123055802	63	08	04	04	10	N49.403	W161.429	5037	126	48672	-120			
123055803	63	08	04	04	15	N49.382	W161.430	5037	126					
123055804	63	08	04	04	20	N49.360	W161.431	5037	126	48683	-85			
123055805	63	08	04	04	25	N49.338	W161.432	5046	127			981033	13	S11
123055900	63	08	04	04	30	N49.317	W161.433	5046	127	48686	-59			
123055901*	63	08	04	04	35	N49.298	W161.434	5046	127			981027	11	S11
123055902	63	08	04	04	40	N49.279	W161.436	5046	127	48668	-56			
123055903	63	08	04	04	45	N49.261	W161.437	5046	127					
123055904	63	08	04	04	50	N49.242	W161.438	5046	127	48649	-55	981024	13	S11
123055905	63	08	04	04	55	N49.224	W161.439	5046	127					
123056000	63	08	04	05	00	N49.205	W161.440	5046	127	48650	-34	981024	16	S11
123056001	63	08	04	05	05	N49.185	W161.442	5056	127			981023	17	S11
123056002	63	08	04	05	10	N49.164	W161.443	5056	127	48661	0			
123056003	63	08	04	05	15	N49.144	W161.445	5056	127					
123056004	63	08	04	05	20	N49.124	W161.447	5056	127	48656	17	981012	12	S11
123056005*	63	08	04	05	25	N49.104	W161.448	5056	127					
123056100	63	08	04	05	30	N49.083	W161.450	5056	127	48641	24	981010	13	S11
123056101	63	08	04	05	35	N49.064	W161.452	5056	127					
123056102	63	08	04	05	40	N49.045	W161.454	5056	127	48612	17	981005	12	S11
123056103	63	08	04	05	45	N49.026	W161.457	5056	127					
123056104	63	08	04	05	50	N49.007	W161.459	5066	128	48575	1	981005	15	S11
123056105	63	08	04	05	55	N48.987	W161.461	5056	127					
123056200	63	08	04	06	00	N48.968	W161.463	5056	127	48539	-13			
123056201	63	08	04	06	05	N48.947	W161.465	5056	127			980996	11	S11
123056202	63	08	04	06	10	N48.926	W161.467	5056	127	48529	0			
123056203*	63	08	04	06	15	N48.904	W161.468	5056	127					
123056204	63	08	04	06	20	N48.883	W161.470	5056	127	48525	20	980989	10	S11
123056205	63	08	04	06	25	N48.861	W161.472	5056	127					
123056300	63	08	04	06	30	N48.840	W161.473	5056	127	48499	17			
123056301	63	08	04	06	35	N48.821	W161.475	5056	127			980982	9	S11
123056302	63	08	04	06	40	N48.801	W161.476	5066	128	48489	29			
123056303	63	08	04	06	45	N48.782	W161.477	5066	128					
123056304	63	08	04	06	50	N48.762	W161.479	5066	128	48509	70	980977	9	S11
123056305	63	08	04	06	55	N48.743	W161.480	5066	128					
123056400	63	08	04	07	00	N48.723	W161.482	5066	128	48516	99			
123056401*	63	08	04	07	05	N48.702	W161.483	5066	128			980974	11	S11
123056402	63	08	04	07	10	N48.682	W161.484	5075	128	48507	112			
123056403	63	08	04	07	15	N48.661	W161.485	5075	128					
123056404	63	08	04	07	20	N48.640	W161.486	5075	128	48474	102			
123056405	63	08	04	07	25	N48.619	W161.487	5075	128					
123056500	63	08	04	07	30	N48.598	W161.488	5075	128	48424	75	980963	10	S11
123056501	63	08	04	07	35	N48.578	W161.490	5075	128					
123056502	63	08	04	07	40	N48.557	W161.492	5075	128	48367	41	980962	12	S11
123056503	63	08	04	07	45	N48.537	W161.493	5085	129					
123056504	63	08	04	07	50	N48.516	W161.495	5085	129	48279	-24			
123056505*	63	08	04	07	55	N48.496	W161.497	5075	128			980957	13	S11
123056600	63	08	04	08	00	N48.475	W161.498	5075	128	48189	-92			
123056601	63	08	04	08	05	N48.454	W161.500	5075	128					
123056602	63	08	04	08	10	N48.433	W161.501	5075	128	48153	-105			
123056603	63	08	04	08	15	N48.412	W161.502	5085	129			980948	11	S11
123056604	63	08	04	08	20	N48.392	W161.504	5085	129	48113	-122			
123056605	63	08	04	08	25	N48.371	W161.505	5085	129			980940	7	S11
123056700	63	08	04	08	30	N48.350	W161.507	5085	129	48083	-129			
123056701	63	08	04	08	35	N48.330	W161.507	5085	129			980939	10	S11
123056702	63	08	04	08	40	N48.310	W161.508	5085	129	48073	-117			
123056703*	63	08	04	08	45	N48.290	W161.508	5085	129					
123056704	63	08	04	08	50	N48.270	W161.509	5085	129	48048	-120			
123056705	63	08	04	08	55	N48.250	W161.509	5095	129			980931	9	S11
123056800	63	08	04	09	00	N48.230	W161.510	5104	130	48041	-105			
123056801	63	08	04	09	05	N48.210	W161.511	5104	130			980931	12	S11
123056802	63	08	04	09	10	N48.191	W161.512			48056	-69	980927	10	S11
123056803	63	08	04	09	15	N48.171	W161.512	5104	130					
123056804	63	08	04	09	20	N48.151	W161.513	5104	130	48063	-40	980922	9	S11
123056805	63	08	04	09	25	N48.131	W161.514	5104	130					
123056900	63	08	04	09	30	N48.112	W161.515	5104	130	48071	-10			

LOGICAL NUMBER	DATE YR	MO	DAY	TIME HR	MN	LATITUDE DEGREES	LONGITUDE DEGREES	WATER DEPTH METERS	CORR USED	MAGNET FIELD TOTAL GAMMAS	ANOM	GRAV FIELD OBS MGALS	FAA	GRAV MET #
123056901*	63	08	04	09	35	N48.092	W161.516	5104	130			980912	4	S11
123056902	63	08	04	09	40	N48.072	W161.516	5104	130	48072	12			
123056903	63	08	04	09	45	N48.052	W161.517	5104	130					
123056904	63	08	04	09	50	N48.033	W161.517	5114	130	48073	35	980909	6	S11
123056905	63	08	04	09	55	N48.013	W161.518	5114	130					
123061903	63	08	05	10	15	N48.019	W161.767	5114	130			980912	11	S11
123061904	63	08	05	10	20	N48.042	W161.767	5114	130	48163	161			
123061905	63	08	05	10	25	N48.065	W161.767	5114	130			980909	3	S11
123062000	63	08	05	10	30	N48.088	W161.767	5114	130	48226	199			
123062001	63	08	05	10	35	N48.111	W161.766	5114	130					
123062002*	63	08	05	10	40	N48.133	W161.766	5104	130	48236	184			
123062003	63	08	05	10	45	N48.155	W161.765	5104	130					
123062004	63	08	05	10	50	N48.177	W161.764	5104	130	48228	152			
123062005	63	08	05	10	55	N48.199	W161.764	5104	130			980925	7	S11
123062100	63	08	05	11	00	N48.222	W161.763	5104	130	48220	119			
123062101	63	08	05	11	05	N48.245	W161.761	5104	130					
123062102	63	08	05	11	10	N48.269	W161.759	5104	130	48221	94	980934	10	S11
123062103	63	08	05	11	15	N48.292	W161.757	5104	130					
123062104	63	08	05	11	20	N48.316	W161.756	5095	129	48214	61	980943	15	S11
123062105	63	08	05	11	25	N48.340	W161.754	5095	129					
123062200*	63	08	05	11	30	N48.363	W161.752	5095	129	48235	56			
123062201	63	08	05	11	35	N48.386	W161.751	5095	129					
123062202	63	08	05	11	40	N48.409	W161.750	5095	129	48287	83	980942	6	S11
123062203	63	08	05	11	45	N48.432	W161.749	5085	129					
123062204	63	08	05	11	50	N48.454	W161.748	5085	129	48332	103	980945	5	S11
123062205	63	08	05	11	55	N48.477	W161.747	5085	129					
123062300	63	08	05	12	00	N48.500	W161.747	5085	129	48342	88			
123062301	63	08	05	12	05	N48.523	W161.746	5085	129			980955	8	S11
123062302	63	08	05	12	10	N48.546	W161.745	5085	129	48328	49			
123062303	63	08	05	12	15	N48.568	W161.744	5085	129					
123062304*	63	08	05	12	20	N48.591	W161.743	5085	129	48316	12	980959	6	S11
123062305	63	08	05	12	25	N48.614	W161.742	5075	128					
123062400	63	08	05	12	30	N48.637	W161.742	5075	128	48357	28	980968	11	S11
123062401	63	08	05	12	35	N48.659	W161.741	5075	128					
123062402	63	08	05	12	40	N48.682	W161.739	5075	128	48405	51			
123062403	63	08	05	12	45	N48.704	W161.738	5075	128			980979	16	S11
123062404	63	08	05	12	50	N48.727	W161.737	5075	128	48411	33			
123062405	63	08	05	12	55	N48.749	W161.736	5075	128			980978	11	S11
123062500	63	08	05	13	00	N48.772	W161.735	5075	128	48432	29			
123062501	63	08	05	13	05	N48.794	W161.735	5075	128					
123062502*	63	08	05	13	10	N48.817	W161.735	5075	128	48414	-13	980985	12	S11
123062503	63	08	05	13	15	N48.840	W161.735	5075	128					
123062504	63	08	05	13	20	N48.863	W161.735	5066	128	48393	-59			
123062505	63	08	05	13	25	N48.886	W161.735	5066	128			980991	12	S11
123062600	63	08	05	13	30	N48.908	W161.735	5066	128	48408	-68			
123062601	63	08	05	13	35	N48.932	W161.734	5056	127			980995	12	S11
123062602	63	08	05	13	40	N48.955	W161.733	5056	127	48437	-65			
123062603	63	08	05	13	45	N48.978	W161.732	5056	127			980997	10	S11
123062604	63	08	05	13	50	N49.002	W161.731	5056	127	48436	-92			
123062605	63	08	05	13	55	N49.025	W161.729	5056	127					
123062700*	63	08	05	14	00	N49.048	W161.728	5056	127	48423	-130			
123062701	63	08	05	14	05	N49.071	W161.727	5056	127					
123062702	63	08	05	14	10	N49.093	W161.726	5056	127	48406	-172	981013	15	S11
123062703	63	08	05	14	15	N49.116	W161.724	5037	126					
123062704	63	08	05	14	20	N49.138	W161.723	5056	127	48446	-156			
123062705	63	08	05	14	25	N49.161	W161.721	5056	127			981017	13	S11
123062800	63	08	05	14	30	N49.183	W161.720	5056	127	48504	-123			
123062801	63	08	05	14	35	N49.205	W161.717	5046	127					
123062802	63	08	05	14	40	N49.227	W161.714	5037	126	48576	-76	981024	14	S11
123062803	63	08	05	14	45	N49.248	W161.711	5037	126					
123062804*	63	08	05	14	50	N49.270	W161.708	5037	126	48622	-54			
123062805	63	08	05	14	55	N49.292	W161.705	5037	126			981029	14	S11
123062900	63	08	05	15	00	N49.313	W161.702	5037	126	48640	-60			
123062901	63	08	05	15	05	N49.337	W161.700	5037	126					
123062902	63	08	05	15	10	N49.360	W161.699	5027	126	48649	-77			
123062903	63	08	05	15	15	N49.383	W161.697	5027	126					
123062904	63	08	05	15	20	N49.407	W161.696	5027	126	48668	-83	981034	8	S11
123062905	63	08	05	15	25	N49.430	W161.695	5027	126					
123063000	63	08	05	15	30	N49.453	W161.693	5008	125	48630	-147			
123063001	63	08	05	15	35	N49.476	W161.691	4921	121			981039	7	S11
123063002*	63	08	05	15	40	N49.499	W161.688	5008	125	48633	-169			
123063003	63	08	05	15	45	N49.522	W161.686	5008	125			981044	8	S11
123063004	63	08	05	15	50	N49.544	W161.683	5008	125	48686	-141			
123063005	63	08	05	15	55	N49.567	W161.681	5008	125					
123063100	63	08	05	16	00	N49.590	W161.678	5008	125	48708	-145			
123063101	63	08	05	16	05	N49.612	W161.675	5008	125			981053	9	S11
123063102	63	08	05	16	10	N49.635	W161.672	5008	125	48639	-239			
123063103	63	08	05	16	15	N49.657	W161.669	5008	125					
123063104	63	08	05	16	20	N49.680	W161.666	5008	125	48428	-475			
123063105	63	08	05	16	25	N49.702	W161.663	4998	124					

LOGICAL NUMBER	DATE YR	MO	DAY	TIME HR	MN	LATITUDE DEGREES	LONGITUDE DEGREES	WATER DEPTH METERS	CORR USED	MAGNET TOTAL GAMMAS	FIELD ANOM	GRAV OBS MGALS	FIELD FAA	GRAV MET #
123063200*	63	08	05	16	30	N49.725	W161.660	4989	124	48155	-773	981069	15	S11
123063201	63	08	05	16	35	N49.748	W161.658	5008	125					
123063202	63	08	05	16	40	N49.771	W161.656	4998	124	48194	-759	981070	12	S11
123063203	63	08	05	16	45	N49.794	W161.654	4998	124					
123063204	63	08	05	16	50	N49.817	W161.652	4989	124	48619	-359			
123063205	63	08	05	16	55	N49.840	W161.650	4989	124			981074	10	S11
123063300	63	08	05	17	00	N49.863	W161.648	4989	124	49018	14			
123063301	63	08	05	17	05	N49.886	W161.646	4989	124			981081	13	S11
123063302	63	08	05	17	10	N49.909	W161.644	4979	123	49326	297			
123063303	63	08	05	17	15	N49.932	W161.642	4989	124			981089	16	S11
123063304*	63	08	05	17	20	N49.956	W161.641	4989	124	49199	145			
123063305	63	08	05	17	25	N49.979	W161.639	4989	124					
123063400	63	08	05	17	30	N50.002	W161.637	4989	124	49035	-44			
123063401	63	08	05	17	35	N50.024	W161.635	4989	124					
123063402	63	08	05	17	40	N50.046	W161.633	4989	124	48859	-245			
123063403	63	08	05	17	45	N50.068	W161.632	4979	123					
123063404	63	08	05	17	50	N50.091	W161.630	4979	123	48760	-368	981104	17	S11
123063405	63	08	05	17	55	N50.113	W161.628	4989	124					
123063500	63	08	05	18	00	N50.135	W161.627	4989	124	49143	-9	981105	14	S11
123063501	63	08	05	18	05	N50.158	W161.624	4989	124					
123063502*	63	08	05	18	10	N50.181	W161.622	4979	123	49430	253			
123063503	63	08	05	18	15	N50.203	W161.619	4969	123			981120	23	S11
123063504	63	08	05	18	20	N50.226	W161.617	4979	123	49295	93			
123063505	63	08	05	18	25	N50.249	W161.614	4969	123					
123063600	63	08	05	18	30	N50.272	W161.612	4979	123	49151	-76	981121	18	S11
123063601	63	08	05	18	35	N50.292	W161.612	4989	124					
123063602	63	08	05	18	40	N50.312	W161.612	4989	124	49109	-140	981119	13	S11
123063603	63	08	05	18	45	N50.332	W161.612	4998	124					
123063604	63	08	05	18	50	N50.352	W161.612	4989	124	49020	-250			
123063605	63	08	05	18	55	N50.372	W161.612	4989	124			981134	22	S11
123063700*	63	08	05	19	00	N50.392	W161.612	4989	124	48877	-414			
123063701	63	08	05	19	05	N50.415	W161.610	4969	123			981136	21	S11
123063702	63	08	05	19	10	N50.438	W161.608	4969	123	48543	-773			
123063703	63	08	05	19	15	N50.462	W161.606	4969	123			981143	23	S11
123063704	63	08	05	19	20	N50.485	W161.604	4960	123	48494	-848			
123063705	63	08	05	19	25	N50.508	W161.602	4960	123			981152	28	S11
123063800	63	08	05	19	30	N50.532	W161.600	4969	123	48726	-641			
123063801	63	08	05	19	35	N50.554	W161.598	4960	123			981158	30	S11
123063802	63	08	05	19	40	N50.577	W161.597	4960	123	48929	-463			
123063803	63	08	05	19	45	N50.599	W161.595	4960	123			981160	28	S11
123063804*	63	08	05	19	50	N50.622	W161.593	4969	123	49080	-336			
123063805	63	08	05	19	55	N50.644	W161.592	4960	123			981160	24	S11
123063900	63	08	05	20	00	N50.667	W161.590	4950	122	49230	-210			
123063901	63	08	05	20	05	N50.691	W161.589	4969	123					
123063902	63	08	05	20	10	N50.714	W161.588	4960	123	49555	89			
123063903	63	08	05	20	15	N50.738	W161.587	4950	122			981178	34	S11
123063904	63	08	05	20	20	N50.762	W161.586	4940	121	49424	-67			
123063905	63	08	05	20	25	N50.786	W161.584	4931	121			981182	34	S11
123064000	63	08	05	20	30	N50.810	W161.583	4911	120	49050	-467	981180	30	S11
123064001	63	08	05	20	35	N50.832	W161.582	4931	121					
123064002*	63	08	05	20	40	N50.854	W161.582	4931	121	49210	-331			
123064003	63	08	05	20	45	N50.877	W161.581	4931	121					
123064004	63	08	05	20	50	N50.899	W161.580	4931	121	49336	-229			
123064005	63	08	05	20	55	N50.921	W161.579	4950	122					
123064100	63	08	05	21	00	N50.943	W161.578	4221	88	49394	-194	981198	36	S11
123064101	63	08	05	21	01	N50.948	W161.578	4202	87					
123064102	63	08	05	21	05	N50.965	W161.577	4441	98					
123064103	63	08	05	21	10	N50.987	W161.575	4892	119	49443	-169			
123064104	63	08	05	21	15	N51.009	W161.573	4854	117			981211	43	S11
123064105	63	08	05	21	20	N51.031	W161.572	4921	121	49422	-213			
123064106*	63	08	05	21	25	N51.053	W161.570	4815	115			981215	43	S11
123064200	63	08	05	21	30	N51.075	W161.568	4671	108	49441	-218			
123064201	63	08	05	21	35	N51.095	W161.567	4681	109			981216	40	S11
123064202	63	08	05	21	40	N51.116	W161.566	4758	112	49531	-150	981214	37	S11
123064203	63	08	05	21	45	N51.136	W161.564	4700	110					
123064204	63	08	05	21	50	N51.156	W161.563	4758	112	49598	-105			
123064205	63	08	05	21	55	N51.176	W161.561	4614	106			981224	41	S11
123064300	63	08	05	22	00	N51.197	W161.560	4719	111	49684	-41			
123064301	63	08	05	22	05	N51.217	W161.558	4748	112					
123064302	63	08	05	22	10	N51.238	W161.556	4738	112	49698	-49	981232	44	S11
123064303*	63	08	05	22	15	N51.258	W161.554	4729	111					
123064304	63	08	05	22	20	N51.279	W161.552	4729	111	49765	-4			
123064305	63	08	05	22	25	N51.299	W161.550	4719	111					
123064400	63	08	05	22	30	N51.320	W161.548	4729	111	49996	205	981236	41	S11
123064401	63	08	05	22	35	N51.340	W161.546	4719	111					
123064402	63	08	05	22	40	N51.359	W161.544	4719	111	49619	-193	981242	43	S11
123064403	63	08	05	22	45	N51.379	W161.542	4710	110					
123064404	63	08	05	22	50	N51.399	W161.541	4700	110	49179	-654			
123064405	63	08	05	22	55	N51.419	W161.539	4690	109					
123064500	63	08	05	23	00	N51.438	W161.537	4681	109	49215	-640			

LOGICAL NUMBER	DATE YR	MO	DAY	TIME HR	MN	LATITUDE DEGREES	LONGITUDE DEGREES	WATER DEPTH METERS	CORR USED	MAGNET FIELD TOTAL GAMMAS	ANOM	GRAV FIELD OBS MGALS	FAA	GRAV MET #
123064501*	63	08	05	23	05	N51.459	W161.536	4681	109					
123064502	63	08	05	23	10	N51.481	W161.535	4662	108	49457	-420	981261	51	S11
123064503	63	08	05	23	15	N51.502	W161.534	4681	109			981261	49	S11
123064504	63	08	05	23	20	N51.523	W161.533	4671	108	49561	-339			
123064505	63	08	05	23	25	N51.544	W161.532	4662	108			981256	41	S11
123064600	63	08	05	23	30	N51.565	W161.532	4662	108	49670	-252			
123064601	63	08	05	23	35	N51.585	W161.530	4652	107					
123064602	63	08	05	23	40	N51.604	W161.528	4642	107	49779	-164	981265	45	S11
123064603	63	08	05	23	45	N51.624	W161.526	4642	107					
123064604	63	08	05	23	50	N51.644	W161.524	4633	106	49926	-38			
123064605*	63	08	05	23	55	N51.664	W161.522	4614	106			981280	54	S11
123064700	63	08	06	00	00	N51.683	W161.520	4604	105	50031	46			
123064701	63	08	06	00	05	N51.703	W161.519	4604	105			981283	54	S11
123064702	63	08	06	00	10	N51.723	W161.518	4594	105	50289	283			
123064703	63	08	06	00	15	N51.742	W161.517	4585	104					
123064704	63	08	06	00	20	N51.762	W161.517	4585	104	50480	453	981280	46	S11
123064705	63	08	06	00	25	N51.782	W161.516	4585	104					
123064800	63	08	06	00	30	N51.802	W161.515	4575	104	50370	322	981282	44	S11
123064801	63	08	06	00	35	N51.821	W161.513	4575	104					
123064802	63	08	06	00	40	N51.840	W161.512	4566	103	50181	113	981291	50	S11
123064803*	63	08	06	00	45	N51.859	W161.510	4546	102					
123064804	63	08	06	00	50	N51.878	W161.508	4546	102	49856	-232	981296	51	S11
123064805	63	08	06	00	55	N51.897	W161.507	4537	102					
123064900	63	08	06	01	00	N51.917	W161.505	4546	102	49436	-673			
123064901	63	08	06	01	05	N51.940	W161.504	4604	105					
123064902	63	08	06	01	10	N51.964	W161.504	4594	105	49566	-568			
123064903	63	08	06	01	15	N51.987	W161.503	4508	101			981302	48	S11
123064904	63	08	06	01	20	N52.011	W161.503	4518	101	49802	-356			
123064905	63	08	06	01	25	N52.035	W161.502	4537	102					
123065000	63	08	06	01	30	N52.058	W161.502	4556	103	49926	-257	981309	49	S11
123065001*	63	08	06	01	35	N52.082	W161.501	4566	103					
123065002	63	08	06	01	40	N52.105	W161.501	4575	104	50013	-194	981311	47	S11
123065003	63	08	06	01	45	N52.128	W161.500	4604	105					
123065004	63	08	06	01	50	N52.152	W161.499	4604	105	50097	-135			
123065005	63	08	06	01	55	N52.175	W161.499	4614	106			981312	41	S11
123065100	63	08	06	02	00	N52.198	W161.498	4614	106	50034	-222			
123065101	63	08	06	02	05	N52.221	W161.495	4623	106					
123065102	63	08	06	02	10	N52.243	W161.491	4633	106	49995	-285			
123065103	63	08	06	02	15	N52.265	W161.487	4642	107			981322	44	S11
123065104	63	08	06	02	20	N52.287	W161.484	4652	107	50026	-278	981321	41	S11
123065105*	63	08	06	02	25	N52.309	W161.480	4662	108					
123065200	63	08	06	02	30	N52.332	W161.477	4662	108	50053	-275	981322	38	S11
123065201	63	08	06	02	35	N52.354	W161.472	4662	108					
123065202	63	08	06	02	40	N52.376	W161.468	4671	108	50153	-199			
123065203	63	08	06	02	45	N52.398	W161.464	4681	109					
123065204	63	08	06	02	50	N52.421	W161.460	4681	109	50184	-192			
123065205	63	08	06	02	55	N52.443	W161.456	4690	109			981336	42	S11
123065300	63	08	06	03	00	N52.465	W161.452	4700	110	50244	-156			
123065301	63	08	06	03	05	N52.487	W161.449	4700	110					
123065302	63	08	06	03	10	N52.510	W161.447	4700	110	50317	-107	981340	40	S11
123065303*	63	08	06	03	15	N52.532	W161.444	4671	108			981338	36	S11
123065304	63	08	06	03	20	N52.555	W161.442	4700	110	50298	-150			
123065305	63	08	06	03	25	N52.577	W161.439	4719	111					
123065400	63	08	06	03	30	N52.600	W161.437	4710	110	50325	-147			
123065401	63	08	06	03	35	N52.623	W161.435	4738	112					
123065402	63	08	06	03	40	N52.646	W161.434	4748	112	50413	-83	981339	27	S11
123065403	63	08	06	03	45	N52.669	W161.432	4767	113					
123065404	63	08	06	03	50	N52.692	W161.431	4681	109	50436	-84	981339	23	S11
123065405	63	08	06	03	55	N52.715	W161.430	4364	94					
123065500	63	08	06	04	00	N52.738	W161.428	4815	115	50431	-113	981341	21	S11
123065501*	63	08	06	04	05	N52.757	W161.426	4825	116					
123065502	63	08	06	04	10	N52.777	W161.424	4834	116	50411	-153	981343	20	S11
123065503	63	08	06	04	15	N52.796	W161.422	4834	116					
123065504	63	08	06	04	20	N52.815	W161.421	4883	119	50486	-98	981346	19	S11
123065505	63	08	06	04	25	N52.834	W161.419	4892	119					
123065600	63	08	06	04	30	N52.853	W161.417	4892	119	50600	-4	981345	15	S11
123065601	63	08	06	04	35	N52.875	W161.415	4902	120					
123065602	63	08	06	04	40	N52.896	W161.414	4902	120	50609	-17	981341	7	S11
123065603	63	08	06	04	45	N52.917	W161.412	4911	120					
123065604	63	08	06	04	50	N52.939	W161.411	4911	120	50528	-121			
123065605*	63	08	06	04	55	N52.960	W161.410	4854	117			981342	3	S11
123065700	63	08	06	05	00	N52.982	W161.408	4815	115	50569	-102			
123065701	63	08	06	05	05	N53.002	W161.407	4854	117					
123065702	63	08	06	05	10	N53.023	W161.406	5104	130	50621	-71	981338	-7	S11
123065703	63	08	06	05	15	N53.043	W161.404	4729	111					
123065704	63	08	06	05	20	N53.064	W161.403	4998	124	50571	-142			
123065705	63	08	06	05	25	N53.084	W161.401	5085	129			981320	-30	S11
123065800	63	08	06	05	30	N53.105	W161.400	5394	146	50554	-181			
123065801	63	08	06	05	35	N53.125	W161.398	5646	160					
123065802	63	08	06	05	40	N53.145	W161.396	5656	161	50541	-215			

LOGICAL NUMBER	DATE YR	MO	DAY	TIME HR	MN	LATITUDE DEGREES	LONGITUDE DEGREES	WATER DEPTH METERS	CORR USED	MAGNET FIELD TOTAL GAMMAS	ANOM	GRAV FIELD OBS MGALS	FAA	GRAV MET #
123065803*	63	08	06	05	45	N53.165	W161.393	5734	165					
123065804	63	08	06	05	50	N53.185	W161.391	5880	174	50571	-206	981275	-84	S11
123065805	63	08	06	05	55	N53.205	W161.389	5997	181					
123065900	63	08	06	06	00	N53.225	W161.387	6124	189	50613	-184			
123065901	63	08	06	06	05	N53.225	W161.419	6182	193					
123065902	63	08	06	06	10	N53.225	W161.451	6173	193	50613	-175	981265	-97	S11
123066000	63	08	06	06	15	N53.225	W161.483	6153	191					
123066001	63	08	06	06	20	N53.226	W161.517	6182	193	50602	-177			
123066002	63	08	06	06	25	N53.227	W161.550	6388	207			981251	-111	S11
123066100	63	08	06	06	30	N53.228	W161.583	6525	216	50612	-159			
123066101*	63	08	06	06	35	N53.228	W161.620	6555	218					
123066102	63	08	06	06	40	N53.228	W161.656	6604	221	50612	-149			
123066200	63	08	06	06	41	N53.228	W161.663	6584	220					
123066201	63	08	06	06	45	N53.216	W161.667	6437	210					
123066202	63	08	06	06	50	N53.201	W161.671	6329	203	50583	-162			
123066203	63	08	06	06	55	N53.187	W161.676	6192	194					
123066300	63	08	06	07	00	N53.172	W161.680	6222	196	50547	-182			
123066301	63	08	06	07	05	N53.154	W161.682	6153	191			981263	-93	S11
123066302	63	08	06	07	10	N53.137	W161.684	6065	186	50531	-179			
123066303	63	08	06	07	15	N53.120	W161.686	6056	185					
123066304*	63	08	06	07	20	N53.103	W161.688	5763	167	50535	-157			
123066305	63	08	06	07	25	N53.086	W161.690	5608	158					
123066400	63	08	06	07	30	N53.068	W161.692	5569	155	50539	-135	981287	-62	S11
123066401	63	08	06	07	35	N53.051	W161.694	5501	152					
123066402	63	08	06	07	40	N53.033	W161.696	5433	148	50536	-120	981297	-48	S11
123066403	63	08	06	07	45	N53.016	W161.698	5404	146					
123066404	63	08	06	07	50	N52.998	W161.700	5394	146	50531	-106	981311	-31	S11
123066405	63	08	06	07	55	N52.981	W161.702	5278	139					
123066406	63	08	06	08	00	N52.963	W161.704	5210	136	50505	-114			
123066407	63	08	06	08	05	N52.946	W161.706	5201	135			981310	-28	S11
123066408*	63	08	06	08	10	N52.928	W161.708	5114	130	50463	-137			
123066409	63	08	06	08	15	N52.911	W161.710	5085	129					
123066410	63	08	06	08	20	N52.893	W161.712	5066	128	50435	-147	981319	-14	S11
123066411	63	08	06	08	25	N52.876	W161.715	5027	126					
123066500	63	08	06	08	30	N52.858	W161.717	5046	127	50432	-131			
123066501	63	08	06	08	35	N52.842	W161.719	4979	123					
123066502	63	08	06	08	40	N52.825	W161.722	4950	122	50412	-134			
123066503	63	08	06	08	45	N52.808	W161.725	4921	121					
123066504	63	08	06	08	50	N52.792	W161.728	4902	120	50384	-144	981334	10	S11
123066505	63	08	06	08	55	N52.775	W161.731	4902	120					
123066600*	63	08	06	09	00	N52.758	W161.733	4883	119	50362	-148	981334	12	S11
123066601	63	08	06	09	05	N52.742	W161.735	4873	118					
123066602	63	08	06	09	10	N52.726	W161.737	4863	118	50327	-166			
123066603	63	08	06	09	15	N52.710	W161.739	4844	117			981332	15	S11
123066604	63	08	06	09	20	N52.694	W161.741	4844	117	50332	-144			
123066605	63	08	06	09	25	N52.678	W161.743	4825	116					
123066700	63	08	06	09	30	N52.662	W161.745	4815	115	50332	-127	981334	21	S11
123066701	63	08	06	09	35	N52.645	W161.746	4796	114					
123066702	63	08	06	09	40	N52.629	W161.747	4796	114	50296	-146			
123066703	63	08	06	09	45	N52.612	W161.747	4786	114					
123066704*	63	08	06	09	50	N52.596	W161.748	4777	113	50256	-168	981335	28	S11
123066705	63	08	06	09	55	N52.580	W161.749	4767	113					
123066800	63	08	06	10	00	N52.563	W161.750	4758	112	50238	-169	981328	23	S11
123066801	63	08	06	10	05	N52.540	W161.751	4748	112					
123066802	63	08	06	10	10	N52.517	W161.753	4738	112	50235	-148	981326	25	S11
123066803	63	08	06	10	15	N52.493	W161.754	4738	112					
123066804	63	08	06	10	20	N52.470	W161.756	4729	111	50210	-148			
123066805	63	08	06	10	25	N52.447	W161.757	4729	111			981324	30	S11
123066900	63	08	06	10	30	N52.423	W161.758	4719	111	50177	-157			
123066901	63	08	06	10	35	N52.402	W161.757	4719	111			981328	38	S11
123066902*	63	08	06	10	40	N52.381	W161.755	4710	110	50161	-152			
123066903	63	08	06	10	45	N52.360	W161.753	4710	110					
123066904	63	08	06	10	50	N52.339	W161.752	4710	110	50116	-175			
123066905	63	08	06	10	55	N52.318	W161.750	4710	110					
123067000	63	08	06	11	00	N52.297	W161.748	4700	110	50116	-154			
123067001	63	08	06	11	05	N52.274	W161.748	4671	108			981311	32	S11
123067002	63	08	06	11	10	N52.251	W161.748	4671	108	50013	-233			
123067003	63	08	06	11	15	N52.227	W161.747	4662	108					
123067004	63	08	06	11	20	N52.204	W161.747	4662	108	49963	-259			
123067005	63	08	06	11	25	N52.181	W161.747	4652	107			981318	47	S11
123067100*	63	08	06	11	30	N52.158	W161.747	4642	107	50037	-161			
123067101	63	08	06	11	35	N52.135	W161.747	4642	107					
123067102	63	08	06	11	40	N52.112	W161.748	4652	107	49978	-196	981308	43	S11
123067103	63	08	06	11	45	N52.089	W161.749	4642	107					
123067104	63	08	06	11	50	N52.066	W161.750	4623	106	49885	-265			
123067105	63	08	06	11	55	N52.043	W161.751	4614	106					
123067200	63	08	06	12	00	N52.020	W161.752	4604	105	49748	-378			
123067201	63	08	06	12	05	N51.996	W161.752	4594	105					
123067202	63	08	06	12	10	N51.973	W161.753	4585	104	49536	-566	981294	41	S11
123067203	63	08	06	12	15	N51.949	W161.753	4556	103					

LOGICAL NUMBER	DATE YR	MO	DAY	TIME HR	MN	LATITUDE DEGREES	LONGITUDE DEGREES	WATER DEPTH METERS	CORR USED	MAGNET FIELD TOTAL GAMMAS	ANOM	GRAV FIELD OBS MGALS	FAA	GRAV MET #
123067204*	63	08	06	12	20	N51.926	W161.754	4556	103	49439	-638			
123067205	63	08	06	12	25	N51.902	W161.754	4614	106					
123067300	63	08	06	12	30	N51.878	W161.755	4604	105	49923	-129	981297	52	S11
123067301	63	08	06	12	35	N51.854	W161.756	4566	103					
123067302	63	08	06	12	40	N51.830	W161.757	4575	104	50208	182			
123067303	63	08	06	12	45	N51.806	W161.758	4585	104					
123067304	63	08	06	12	50	N51.782	W161.759	4594	105	50474	473	981278	42	S11
123067305	63	08	06	12	55	N51.757	W161.761	4604	105					
123067400	63	08	06	13	00	N51.733	W161.762	4614	106	50306	331			
123067401	63	08	06	13	05	N51.710	W161.762	4614	106					
123067402*	63	08	06	13	10	N51.687	W161.763	4604	105	49964	13	981273	45	S11
123067403	63	08	06	13	15	N51.664	W161.764	4604	105					
123067404	63	08	06	13	20	N51.641	W161.765	4604	105	49865	-62	981276	52	S11
123067405	63	08	06	13	25	N51.618	W161.766	4412	96					
123067500	63	08	06	13	30	N51.595	W161.767	4030	80	49776	-126			
123067501	63	08	06	13	35	N51.571	W161.767	4231	89					
123067600	63	08	06	13	36	N51.567	W161.767	4422	97					
123067601	63	08	06	13	40	N51.553	W161.769	4508	101	49653	-227			
123067602	63	08	06	13	45	N51.536	W161.772	4719	111					
123067603	63	08	06	13	50	N51.519	W161.775	4681	109	49584	-277			
123067604*	63	08	06	13	55	N51.502	W161.779	4671	108			981252	40	S11
123067700	63	08	06	14	00	N51.485	W161.782	4671	108	49450	-392			
123067701	63	08	06	14	05	N51.462	W161.783	4671	108					
123067702	63	08	06	14	10	N51.439	W161.784	4671	108	49233	-585			
123067703	63	08	06	14	15	N51.417	W161.786	4681	109			981247	43	S11
123067704	63	08	06	14	20	N51.394	W161.787	4700	110	49506	-288			
123067705	63	08	06	14	25	N51.371	W161.789	4681	109			981244	44	S11
123067800	63	08	06	14	30	N51.348	W161.790	4700	110	49950	181			
123067801	63	08	06	14	35	N51.326	W161.792	4710	110			981240	44	S11
123067802	63	08	06	14	40	N51.303	W161.793	4729	111	49712	-33			
123067803*	63	08	06	14	45	N51.281	W161.795	4729	111			981234	42	S11
123067804	63	08	06	14	50	N51.258	W161.797	4738	112	49616	-105			
123067805	63	08	06	14	55	N51.236	W161.798	4719	111					
123067900	63	08	06	15	00	N51.213	W161.800	4671	108	49730	33			
123067901	63	08	06	15	05	N51.193	W161.802	4250	89			981233	49	S11
123067902	63	08	06	15	10	N51.173	W161.804	4126	84	49741	66			
123067903	63	08	06	15	15	N51.153	W161.806	4154	85					
123067904	63	08	06	15	20	N51.133	W161.808	4173	86	49579	-74			
123067905	63	08	06	15	25	N51.113	W161.810	4403	96			981234	57	S11
123068000	63	08	06	15	30	N51.093	W161.812	4738	112	49471	-161			
123068001*	63	08	06	15	35	N51.074	W161.816	4863	118					
123068002	63	08	06	15	40	N51.054	W161.819	4883	119	49483	-127			
123068003	63	08	06	15	45	N51.035	W161.823	4873	118					
123068004	63	08	06	15	50	N51.016	W161.827	4883	119	49467	-122	981207	38	S11
123068005	63	08	06	15	55	N50.996	W161.831	4892	119					
123068100	63	08	06	16	00	N50.977	W161.835	4585	104	49464	-103	981201	36	S11
123068101	63	08	06	16	05	N50.956	W161.838	4259	90					
123068102	63	08	06	16	10	N50.936	W161.841	4126	84	49300	-244	981207	45	S11
123068103	63	08	06	16	15	N50.916	W161.843	4355	94					
123068104	63	08	06	16	20	N50.896	W161.846	4585	104	49245	-278			
123068105*	63	08	06	16	25	N50.875	W161.849	4883	119			981190	34	S11
123068200	63	08	06	16	30	N50.855	W161.852	4892	119	49216	-284			
123068201	63	08	06	16	35	N50.835	W161.853	4892	119					
123068202	63	08	06	16	40	N50.816	W161.854	4902	120	49054	-425	981184	33	S11
123068203	63	08	06	16	45	N50.796	W161.855	4902	120					
123068204	63	08	06	16	50	N50.776	W161.856	4902	120	49167	-290			
123068205	63	08	06	16	55	N50.756	W161.857	4902	120					
123068300	63	08	06	17	00	N50.737	W161.858	4729	111	49483	46	981178	34	S11
123068301	63	08	06	17	05	N50.717	W161.860	4729	111					
123068302	63	08	06	17	10	N50.698	W161.861	4767	113	49407	-8			
123068303*	63	08	06	17	15	N50.678	W161.862	4921	121					
123068304	63	08	06	17	20	N50.659	W161.864	4931	121	49230	-164	981166	29	S11
123068305	63	08	06	17	25	N50.639	W161.865	4940	121					
123068400	63	08	06	17	30	N50.620	W161.867	4931	121	49142	-231	981149	15	S11
123068401	63	08	06	17	35	N50.601	W161.867	4931	121					
123068402	63	08	06	17	40	N50.581	W161.868	4950	122	48995	-357	981153	23	S11
123068403	63	08	06	17	45	N50.562	W161.868	4950	122					
123068404	63	08	06	17	50	N50.542	W161.869	4940	121	48811	-520			
123068405	63	08	06	17	55	N50.523	W161.869	4950	122					
123068500	63	08	06	18	00	N50.503	W161.870	4940	121	48604	-706	981148	25	S11
123068501*	63	08	06	18	05	N50.483	W161.872	4950	122					
123068502	63	08	06	18	10	N50.463	W161.874	4950	122	48480	-809			
123068503	63	08	06	18	15	N50.443	W161.877	4950	122					
123068504	63	08	06	18	20	N50.423	W161.879	4960	123	48690	-576			
123068505	63	08	06	18	25	N50.403	W161.881	4969	123			981134	20	S11
123068600	63	08	06	18	30	N50.383	W161.883	4960	123	48834	-411			
123068601	63	08	06	18	35	N50.364	W161.884	4960	123			981132	21	S11
123068602	63	08	06	18	40	N50.346	W161.885	4950	122	48989	-236			
123068603	63	08	06	18	45	N50.327	W161.886	4950	122					
123068604	63	08	06	18	50	N50.308	W161.887	4950	122	49105	-99			

LOGICAL NUMBER	DATE YR	MO	DAY	TIME HR	MN	LATITUDE DEGREES	LONGITUDE DEGREES	WATER DEPTH METERS	CORR USED	MAGNET FIELD TOTAL GAMMAS	ANOM	GRAV FIELD OBS MGALS	FAA	GRAV MET #
123068605*	63	08	06	18	55	N50.289	W161.887	4950	122			981126	22	S11
123068700	63	08	06	19	00	N50.270	W161.888	4969	123	49225	41			
123068701	63	08	06	19	05	N50.250	W161.890	4969	123					
123068702	63	08	06	19	10	N50.231	W161.891	4960	123	49325	163			
123068703	63	08	06	19	15	N50.211	W161.892	4960	123					
123068704	63	08	06	19	20	N50.191	W161.894	4960	123	49291	150	981114	18	S11
123068705	63	08	06	19	25	N50.171	W161.895	4969	123					
123068800	63	08	06	19	30	N50.152	W161.897	4969	123	48961	-158			
123068801	63	08	06	19	35	N50.133	W161.897	4969	123					
123068802	63	08	06	19	40	N50.114	W161.898	4969	123	48656	-443	981106	17	S11
123068900*	63	08	06	19	45	N50.095	W161.898	4969	123					
123068901	63	08	06	19	50	N50.099	W161.872	4969	123	48682	-413			
123068902	63	08	06	19	55	N50.103	W161.846	4969	123					
123069000	63	08	06	20	00	N50.107	W161.820	4979	123	48643	-464			
123069001	63	08	06	20	05	N50.116	W161.791	4989	124					
123069002	63	08	06	20	10	N50.124	W161.762	4998	124	48812	-313	981103	13	S11
123069003	63	08	06	20	15	N50.133	W161.733	4989	124					
123069004	63	08	06	20	20	N50.142	W161.704	4989	124	49099	-45	981100	9	S11
123069005	63	08	06	20	25	N50.151	W161.676	4979	123					
123069100	63	08	06	20	30	N50.160	W161.647	4989	124	49337	175			
123069101*	63	08	06	20	35	N50.169	W161.619	4989	124			981106	12	S11
123069102	63	08	06	20	40	N50.178	W161.591	4969	123	49404	224			
123069103	63	08	06	20	45	N50.187	W161.563	4969	123			981115	20	S11
123069104	63	08	06	20	50	N50.196	W161.536	4979	123	49361	162			
123069105	63	08	06	20	55	N50.204	W161.508	4979	123					
123069200	63	08	06	21	00	N50.213	W161.480	4989	124	49321	105	981112	15	S11
123069201	63	08	06	21	05	N50.221	W161.451	4989	124					
123069202	63	08	06	21	10	N50.229	W161.422	4998	124	49280	46	981110	11	S11
123069203	63	08	06	21	15	N50.237	W161.392	4998	124					
123069204	63	08	06	21	20	N50.246	W161.363	5008	125	49199	-53	981112	12	S11
123069205*	63	08	06	21	25	N50.254	W161.334	5008	125					
123069300	63	08	06	21	30	N50.262	W161.305	5008	125	49088	-182	981122	20	S11
123069301	63	08	06	21	35	N50.269	W161.279	5017	125					
123069302	63	08	06	21	40	N50.276	W161.254	4834	116	48925	-360			
123069303	63	08	06	21	45	N50.283	W161.228	4729	111					
123069304	63	08	06	21	50	N50.291	W161.203	4097	83	48674	-627			
123069305	63	08	06	21	55	N50.298	W161.177	3764	70					
123069306	63	08	06	21	56	N50.299	W161.172	3755	69					
123069400	63	08	06	22	00	N50.305	W161.152	3887	74	48559	-758			
123069401	63	08	06	22	05	N50.313	W161.128	3945	77			981149	43	S11
123069400*	63	08	06	22	10	N50.321	W161.104			48712	-621			
123069402	63	08	06	22	15	N50.328	W161.081	4979	123					
123069403	63	08	06	22	20	N50.336	W161.057	4998	124	48926	-422			
123069404	63	08	06	22	25	N50.344	W161.034	4998	124					
123069500	63	08	06	22	30	N50.352	W161.010	5008	125	48986	-378			
123069501	63	08	06	22	35	N50.361	W160.981	4998	124					
123069502	63	08	06	22	40	N50.370	W160.951	4989	124	48899	-484			
123069503	63	08	06	22	45	N50.379	W160.922	4960	123					
123069504	63	08	06	22	50	N50.388	W160.892	4969	123	48746	-656			
123069505	63	08	06	22	55	N50.397	W160.863	4950	122			981132	18	S11
123069600*	63	08	06	23	00	N50.407	W160.833	4940	121	48584	-838			
123069601	63	08	06	23	05	N50.416	W160.800	4940	121					
123069602	63	08	06	23	10	N50.426	W160.766	4931	121	48611	-831	981131	15	S11
123069603	63	08	06	23	15	N50.435	W160.732	4931	121					
123069604	63	08	06	23	20	N50.444	W160.699	4931	121	48768	-695			
123069605	63	08	06	23	25	N50.454	W160.665	4921	121			981137	18	S11
123069700	63	08	06	23	30	N50.463	W160.632	4931	121	48902	-581			
123069701	63	08	06	23	35	N50.473	W160.598	4931	121					
123069702	63	08	06	23	40	N50.482	W160.564	4940	121	49021	-483			
123069703	63	08	06	23	45	N50.492	W160.531	4921	121					
123069704*	63	08	06	23	50	N50.501	W160.497	4911	120	49109	-416			
123069705	63	08	06	23	55	N50.511	W160.464	4921	121					
123069800	63	08	07	00	00	N50.520	W160.430	4950	122	49209	-337			
123069801	63	08	07	00	05	N50.529	W160.397	4950	122					
123069802	63	08	07	00	10	N50.538	W160.365	4950	122	49319	-247			
123069803	63	08	07	00	15	N50.547	W160.332	4950	122			981145	18	S11
123069804	63	08	07	00	20	N50.557	W160.300	4950	122	49407	-179			
123069805	63	08	07	00	25	N50.566	W160.267	4940	121					
123069900	63	08	07	00	30	N50.575	W160.235	4921	121	49417	-189	981147	17	S11
123069901	63	08	07	00	35	N50.585	W160.199	4441	98					
123070000*	63	08	07	00	37	N50.588	W160.185	4384	95					
123070001	63	08	07	00	40	N50.592	W160.171	4221	88	49409	-217			
123070002	63	08	07	00	45	N50.599	W160.147	3935	76					
123070003	63	08	07	00	50	N50.606	W160.124	3830	72	49474	-167			
123070004	63	08	07	00	55	N50.613	W160.100	4021	80					
123070100	63	08	07	01	00	N50.620	W160.077	4412	96	49651	-5	981163	29	S11
123070101	63	08	07	01	05	N50.627	W160.054	4738	112					
123070102	63	08	07	01	10	N50.634	W160.031	4892	119	49810	140			
123070103	63	08	07	01	15	N50.641	W160.007	4921	121			981156	21	S11
123070104	63	08	07	01	20	N50.648	W159.984	4931	121	49769	83			

LOGICAL NUMBER	DATE YR	MO	DAY	TIME HR	MN	LATITUDE DEGREES	LONGITUDE DEGREES	WATER DEPTH METERS	CORR USED	MAGNET FIELD TOTAL GAMMAS	ANOM	GRAV FIELD OBS MGALS	FAA	GRAV MET #
123070105*	63	08	07	01	25	N50.655	W159.961	4911	120					
123070200	63	08	07	01	30	N50.662	W159.938	4902	120	49601	-99	981156	19	S11
123070201	63	08	07	01	35	N50.671	W159.905	4902	120					
123070202	63	08	07	01	40	N50.681	W159.872	4902	120	49378	-343			
123070203	63	08	07	01	45	N50.690	W159.838	4921	121					
123070204	63	08	07	01	50	N50.699	W159.805	4911	120	49346	-396			
123070205	63	08	07	01	55	N50.709	W159.772	4902	120			981161	20	S11
123070300	63	08	07	02	00	N50.718	W159.738	4892	119	49424	-338			
123070301	63	08	07	02	05	N50.727	W159.706	4921	121			981154	11	S11
123070302	63	08	07	02	10	N50.737	W159.674	4931	121	49525	-258			
123070303*	63	08	07	02	15	N50.746	W159.642	4883	119			981155	10	S11
123070304	63	08	07	02	20	N50.755	W159.611	4911	120	49646	-157			
123070305	63	08	07	02	25	N50.764	W159.579	4911	120			981163	17	S11
123070400	63	08	07	02	30	N50.773	W159.547	4911	120	49772	-51			
123070401	63	08	07	02	35	N50.782	W159.518	4911	120					
123070402	63	08	07	02	40	N50.791	W159.489	4911	120	49857	15	981161	12	S11
123070403	63	08	07	02	45	N50.799	W159.460	4911	120					
123070404	63	08	07	02	50	N50.808	W159.431	4911	120	49880	20			
123070405	63	08	07	02	55	N50.816	W159.402	4911	120					
123070500	63	08	07	03	00	N50.825	W159.373	4911	120	49863	-16			
123070501*	63	08	07	03	05	N50.834	W159.340	4902	120			981179	26	S11
123070502	63	08	07	03	10	N50.844	W159.306	4902	120	49794	-106			
123070503	63	08	07	03	15	N50.853	W159.272	4902	120			981178	24	S11
123070504	63	08	07	03	20	N50.863	W159.239	4902	120	49758	-163			
123070505	63	08	07	03	25	N50.872	W159.205	4911	120					
123070600	63	08	07	03	30	N50.882	W159.172	4911	120	49799	-143	981170	13	S11
123070601	63	08	07	03	35	N50.892	W159.139	4883	119					
123070602	63	08	07	03	40	N50.903	W159.107	4892	119	49880	-83	981185	26	S11
123070603	63	08	07	03	45	N50.914	W159.074	4892	119					
123070604	63	08	07	03	50	N50.925	W159.042	4883	119	49955	-31	981184	23	S11
123070605*	63	08	07	03	55	N50.936	W159.009	4873	118					
123070700	63	08	07	04	00	N50.947	W158.977	4902	120	50098	90			
123070701	63	08	07	04	05	N50.956	W158.944	4902	120			981184	21	S11
123070702	63	08	07	04	10	N50.966	W158.912	4902	120	50358	329			
123070703	63	08	07	04	15	N50.976	W158.880	4883	119					
123070704	63	08	07	04	20	N50.986	W158.848	4863	118	50706	656	981192	26	S11
123070705	63	08	07	04	25	N50.995	W158.816	4863	118					
123070800	63	08	07	04	30	N51.005	W158.783	4873	118	50807	736			
123070801	63	08	07	04	35	N51.014	W158.753	4873	118					
123070802	63	08	07	04	40	N51.023	W158.722	4873	118	50492	402	981196	27	S11
123070803*	63	08	07	04	45	N51.032	W158.692	4873	118					
123070804	63	08	07	04	50	N51.041	W158.661	4863	118	50016	-94			
123070805	63	08	07	04	55	N51.049	W158.631	4873	118			981199	27	S11
123070900	63	08	07	05	00	N51.058	W158.600	4873	118	49670	-459			
123070901	63	08	07	05	05	N51.069	W158.567	4873	118					
123070902	63	08	07	05	10	N51.079	W158.535	4815	115	49640	-510			
123070903	63	08	07	05	15	N51.089	W158.502	4758	112			981196	21	S11
123070904	63	08	07	05	20	N51.099	W158.470	4806	115	49782	-390			
123070905	63	08	07	05	25	N51.110	W158.437	4863	118					
123071000	63	08	07	05	30	N51.120	W158.405	4863	118	49928	-266			
123071001*	63	08	07	05	35	N51.130	W158.373	4863	118			981199	20	S11
123071002	63	08	07	05	40	N51.141	W158.341	4844	117	50024	-191			
123071003	63	08	07	05	50	N51.161	W158.277	4863	118	50092	-145			
123071004	63	08	07	05	55	N51.171	W158.245	4863	118			981195	13	S11
123071100	63	08	07	06	00	N51.182	W158.213	4854	117	50188	-70			
123071101	63	08	07	06	05	N51.192	W158.179	4854	117					
123071102	63	08	07	06	10	N51.202	W158.145	4844	117	50335	55	981196	11	S11
123071103	63	08	07	06	15	N51.212	W158.111	4834	116					
123071104	63	08	07	06	20	N51.222	W158.077	4825	116	50478	176	981202	15	S11
123071105	63	08	07	06	25	N51.232	W158.042	4825	116					
123071200*	63	08	07	06	30	N51.242	W158.008	4834	116	50130	-194	981209	20	S11
123071201	63	08	07	06	35	N51.251	W157.978	4844	117					
123071202	63	08	07	06	40	N51.260	W157.947	4844	117	49916	-428	981208	18	S11
123071203	63	08	07	06	45	N51.269	W157.917	4854	117					
123071204	63	08	07	06	50	N51.278	W157.886	4863	118	50031	-332			
123071205	63	08	07	06	55	N51.287	W157.856	4863	118					
123071300	63	08	07	07	00	N51.297	W157.825	4854	117	50152	-231			
123071301	63	08	07	07	05	N51.306	W157.790	4844	117					
123071302	63	08	07	07	10	N51.316	W157.756	4844	117	50325	-80			
123071303	63	08	07	07	15	N51.325	W157.721	4844	117					
123071304*	63	08	07	07	20	N51.334	W157.686	4844	117	50414	-12			
123071305	63	08	07	07	25	N51.344	W157.651	4815	115					
123071400	63	08	07	07	30	N51.353	W157.617	4844	117	50361	-87			
123071401	63	08	07	07	35	N51.363	W157.582	4873	118					
123071402	63	08	07	07	40	N51.373	W157.548	4883	119	50435	-35			
123071403	63	08	07	07	45	N51.382	W157.514	4873	118					
123071404	63	08	07	07	50	N51.392	W157.480	4873	118	50622	131			
123071405	63	08	07	07	55	N51.402	W157.446	4873	118					
123071500	63	08	07	08	00	N51.412	W157.412	4873	118	50575	62			
123071501	63	08	07	08	05	N51.422	W157.378	4873	118					

LOGICAL NUMBER	DATE YR	MO	DAY	TIME HR	MN	LATITUDE DEGREES	LONGITUDE DEGREES	WATER DEPTH METERS	CORR USED	MAGNET FIELD TOTAL GAMMAS	GRAV FIELD ANOM	GRAV FIELD OBS FAA MGALS	GRAV MET #
123071502*	63	08	07	08	10	N51.432	W157.344	4873	118	50405	-130		
123071503	63	08	07	08	15	N51.442	W157.310	4863	118				
123071504	63	08	07	08	20	N51.452	W157.276	4854	117	50349	-208		
123071505	63	08	07	08	25	N51.462	W157.242	4834	116				
123071600	63	08	07	08	30	N51.472	W157.208	4844	117	50271	-308		
123071601	63	08	07	08	35	N51.482	W157.175	4834	116				
123071602	63	08	07	08	40	N51.492	W157.142	4834	116	50274	-327		
123071603	63	08	07	08	45	N51.502	W157.108	4854	117				
123071604	63	08	07	08	50	N51.513	W157.075	4777	113	50324	-299		
123071605	63	08	07	08	55	N51.523	W157.042	4758	112				
123071700*	63	08	07	09	00	N51.533	W157.008	4834	116	50436	-209		
123071701	63	08	07	09	05	N51.543	W156.975	4825	116				
123071702	63	08	07	09	10	N51.553	W156.942	4806	115	50539	-127		
123071703	63	08	07	09	15	N51.563	W156.908	4815	115				
123071704	63	08	07	09	20	N51.573	W156.875	4825	116	50573	-115		
123071705	63	08	07	09	25	N51.583	W156.842	4815	115				
123071800	63	08	07	09	30	N51.593	W156.808	4806	115	50576	-134		
123071801	63	08	07	09	35	N51.603	W156.775	4796	114				
123071802	63	08	07	09	40	N51.613	W156.742	4806	115	50548	-184		
123071803	63	08	07	09	45	N51.623	W156.708	4815	115				
123071804*	63	08	07	09	50	N51.633	W156.675	4815	115	50575	-179		
123071805	63	08	07	09	55	N51.643	W156.642	4806	115				
123071900	63	08	07	10	00	N51.653	W156.608	4806	115	50611	-164		
123071901	63	08	07	10	05	N51.663	W156.575	4806	115				
123071902	63	08	07	10	10	N51.673	W156.542	4815	115	50664	-133		
123071903	63	08	07	10	15	N51.683	W156.508	4815	115				
123071904	63	08	07	10	20	N51.693	W156.475	4806	115	50717	-102		
123071905	63	08	07	10	25	N51.703	W156.442	4806	115				
123072000	63	08	07	10	30	N51.713	W156.408	4786	114	50704	-137		
123072001	63	08	07	10	35	N51.722	W156.377	4767	113				
123072002*	63	08	07	10	40	N51.731	W156.346	4748	112	50694	-167		
123072003	63	08	07	10	45	N51.740	W156.315	4738	112				
123072004	63	08	07	10	50	N51.749	W156.284	4738	112	50740	-141		
123072005	63	08	07	10	55	N51.758	W156.253	4738	112				
123072100	63	08	07	11	00	N51.767	W156.222	4710	110	50841	-60		
123072101	63	08	07	11	05	N51.777	W156.188	4719	111				
123072102	63	08	07	11	10	N51.787	W156.154	4729	111	50990	67		
123072103	63	08	07	11	15	N51.797	W156.121	4719	111				
123072104	63	08	07	11	20	N51.808	W156.087	4719	111	51142	197		
123072105	63	08	07	11	25	N51.818	W156.054	4710	110				
123072200*	63	08	07	11	30	N51.828	W156.020	4710	110	51111	144		
123072201	63	08	07	11	35	N51.838	W155.987	4710	110				
123072202	63	08	07	11	40	N51.848	W155.955	4710	110	51033	45		
123072203	63	08	07	11	45	N51.857	W155.922	4700	110				
123072204	63	08	07	11	50	N51.867	W155.890	4690	109	50939	-70		
123072205	63	08	07	11	55	N51.877	W155.857	4690	109				
123072300	63	08	07	12	00	N51.887	W155.825	4700	110	50981	-50		
123072301	63	08	07	12	05	N51.896	W155.791	4700	110				
123072302	63	08	07	12	10	N51.906	W155.758	4690	109	50958	-94		
123072303	63	08	07	12	15	N51.915	W155.724	4690	109				
123072304*	63	08	07	12	20	N51.924	W155.691	4700	110	50846	-227		
123072305	63	08	07	12	25	N51.934	W155.657	4700	110				
123072400	63	08	07	12	30	N51.943	W155.623	4690	109	50873	-222		
123072401	63	08	07	12	35	N51.953	W155.590	4594	105				
123072500	63	08	07	12	36	N51.955	W155.583	4403	96				
123072501	63	08	07	12	40	N51.962	W155.561	4633	106	50960	-155		
123072502	63	08	07	12	45	N51.971	W155.532	4633	106				
123072503	63	08	07	12	50	N51.979	W155.504	4642	107	51083	-51		
123072504	63	08	07	12	55	N51.988	W155.475	4642	107				
123072600	63	08	07	13	00	N51.997	W155.447	4642	107	51238	85		
123072601*	63	08	07	13	05	N52.006	W155.414	4642	107				
123072602	63	08	07	13	10	N52.015	W155.381	4662	108	51249	75		
123072603	63	08	07	13	15	N52.024	W155.347	4662	108				
123072604	63	08	07	13	20	N52.033	W155.314	4652	107	51245	50		
123072605	63	08	07	13	25	N52.042	W155.281	4652	107				
123072700	63	08	07	13	30	N52.052	W155.248	4652	107	51188	-28		
123072701	63	08	07	13	35	N52.061	W155.213	4652	107				
123072702	63	08	07	13	40	N52.071	W155.178	4652	107	51121	-117		
123072703	63	08	07	13	45	N52.080	W155.143	4652	107				
123072800	63	08	07	13	50	N52.090	W155.108	4652	107	51085	-175		
123072801*	63	08	07	13	55	N52.113	W155.107	4652	107				
123072900	63	08	07	14	00	N52.137	W155.105	4642	107	51102	-181		
123072901	63	08	07	14	05	N52.160	W155.104	4642	107				
123072902	63	08	07	14	10	N52.184	W155.103	4633	106	51141	-166		
123072903	63	08	07	14	15	N52.207	W155.102	4614	106				
123072904	63	08	07	14	20	N52.231	W155.102	4614	106	51170	-159		
123072905	63	08	07	14	25	N52.255	W155.101	4604	105				
123073000	63	08	07	14	30	N52.278	W155.100	4585	104	51209	-143		
123073001	63	08	07	14	35	N52.299	W155.099	4585	104				
123073002	63	08	07	14	40	N52.320	W155.099	4566	103	51274	-99		

LOGICAL NUMBER	DATE YR	MO	DAY	TIME HR	MN	LATITUDE DEGREES	LONGITUDE DEGREES	WATER DEPTH METERS	CORR USED	MAGNET FIELD TOTAL GAMMAS	ANOM	GRAV FIELD OBS MGALS	FAA	GRAV MET #
123073003*	63	08	07	14	45	N52.341	W155.098	4575	104					
123073004	63	08	07	14	50	N52.362	W155.098	4566	103	51322	-71			
123073005	63	08	07	14	55	N52.382	W155.097	4498	100			981324	35	S11
123073100	63	08	07	15	00	N52.403	W155.097	4069	82	51342	-71			
123073101	63	08	07	15	05	N52.425	W155.095	3517	61					
123073102	63	08	07	15	10	N52.447	W155.093	3243	52	51278	-157			
123073103	63	08	07	15	15	N52.469	W155.092	4432	97			981352	56	S11
123073104	63	08	07	15	20	N52.491	W155.090	4479	99	51293	-164			
123073105	63	08	07	15	25	N52.513	W155.088	4479	99					
123073200	63	08	07	15	30	N52.535	W155.087	4508	101	51407	-72			
123073201*	63	08	07	15	35	N52.557	W155.086	4527	101			981336	32	S11
123073202	63	08	07	15	40	N52.579	W155.086	4479	99	51358	-142			
123073203	63	08	07	15	45	N52.602	W155.085	4451	98					
123073204	63	08	07	15	50	N52.624	W155.084	4441	98	51264	-258	981338	28	S11
123073205	63	08	07	15	55	N52.646	W155.084	4441	98					
123073300	63	08	07	16	00	N52.668	W155.083	4441	98	51237	-306	981335	21	S11
123073301	63	08	07	16	05	N52.692	W155.082	4432	97					
123073302	63	08	07	16	10	N52.716	W155.081	4422	97	51326	-240			
123073303	63	08	07	16	15	N52.740	W155.079	4422	97			981345	25	S11
123073304	63	08	07	16	20	N52.764	W155.078	4432	97	51397	-193			
123073305*	63	08	07	16	25	N52.788	W155.076	4432	97			981351	27	S11
123073400	63	08	07	16	30	N52.812	W155.075	4432	97	51423	-190			
123073401	63	08	07	16	35	N52.834	W155.074	4432	97			981356	28	S11
123073402	63	08	07	16	40	N52.856	W155.073	4432	97	51443	-192			
123073403	63	08	07	16	45	N52.878	W155.072	4374	95			981366	34	S11
123073404	63	08	07	16	50	N52.901	W155.071	4412	96	51496	-160			
123073405	63	08	07	16	55	N52.923	W155.069	4393	95			981375	39	S11
123073500	63	08	07	17	00	N52.945	W155.068	4393	95	51571	-107			
123073501	63	08	07	17	05	N52.968	W155.068	4384	95			981373	33	S11
123073502	63	08	07	17	10	N52.992	W155.068	4403	96	51569	-131			
123073503*	63	08	07	17	15	N53.015	W155.067	4403	96					
123073504	63	08	07	17	20	N53.038	W155.067	4460	99	51543	-179	981378	32	S11
123073505	63	08	07	17	25	N53.062	W155.067	4183	87					
123073600	63	08	07	17	30	N53.085	W155.067	4126	84	51576	-169			
123073601	63	08	07	17	35	N53.108	W155.064	4145	85			981396	44	S11
123073602	63	08	07	17	40	N53.132	W155.062	4145	85	51607	-160			
123073603	63	08	07	17	45	N53.155	W155.059	4193	87			981397	41	S11
123073604	63	08	07	17	50	N53.178	W155.057	4231	89	51612	-178			
123073605	63	08	07	17	55	N53.202	W155.054	4278	91			981395	35	S11
123073700	63	08	07	18	00	N53.225	W155.052	4355	94	51557	-256			
123073701*	63	08	07	18	05	N53.249	W155.052	4336	93					
123073702	63	08	07	18	10	N53.273	W155.053	4393	95	51568	-268	981401	35	S11
123073703	63	08	07	18	15	N53.297	W155.054	4422	97					
123073704	63	08	07	18	20	N53.321	W155.055	3868	74	51551	-307	981409	39	S11
123073705	63	08	07	18	25	N53.344	W155.056	3887	74					
123073800	63	08	07	18	30	N53.368	W155.057	4412	96	51657	-223	981409	35	S11
123073801	63	08	07	18	35	N53.390	W155.056	4412	96					
123073802	63	08	07	18	40	N53.412	W155.056	4412	96	51669	-232	981415	37	S11
123073803	63	08	07	18	45	N53.434	W155.056	4393	95					
123073804	63	08	07	18	50	N53.456	W155.056	4403	96	51677	-244	981415	33	S11
123073805*	63	08	07	18	55	N53.478	W155.055	4393	95					
123073900	63	08	07	19	00	N53.500	W155.055	4403	96	51719	-223			
123073901	63	08	07	19	05	N53.523	W155.055	4412	96			981418	30	S11
123073902	63	08	07	19	10	N53.546	W155.055	4403	96	51771	-193			
123073903	63	08	07	19	15	N53.568	W155.055	4412	96			981416	24	S11
123073904	63	08	07	19	20	N53.591	W155.055	4412	96	51793	-192			
123073905	63	08	07	19	25	N53.614	W155.055	4412	96			981421	25	S11
123074000	63	08	07	19	30	N53.637	W155.055	4412	96	51764	-242			
123074001	63	08	07	19	35	N53.660	W155.053	4403	96			981430	30	S11
123074002	63	08	07	19	40	N53.683	W155.052	4403	96	51834	-194			
123074003*	63	08	07	19	45	N53.706	W155.050	4412	96			981434	30	S11
123074004	63	08	07	19	50	N53.729	W155.048	4412	96	51889	-161			
123074005	63	08	07	19	55	N53.752	W155.047	4422	97			981430	22	S11
123074100	63	08	07	20	00	N53.775	W155.045	4432	97	51957	-115			
123074101	63	08	07	20	05	N53.798	W155.043	4451	98					
123074102	63	08	07	20	10	N53.821	W155.042	4451	98	52028	-66	981435	21	S11
123074103	63	08	07	20	15	N53.844	W155.040	4441	98					
123074104	63	08	07	20	20	N53.867	W155.038	4451	98	52109	-7			
123074105	63	08	07	20	25	N53.890	W155.037	4470	99					
123074200	63	08	07	20	30	N53.913	W155.035	4489	100	52174	36			
123074201*	63	08	07	20	35	N53.935	W155.034	4498	100			981438	15	S11
123074202	63	08	07	20	40	N53.956	W155.034	4527	101	52248	90			
123074203	63	08	07	20	45	N53.977	W155.033	4546	102			981433	6	S11
123074204	63	08	07	20	50	N53.999	W155.033	4566	103	52287	109			
124002102	63	08	13	14	10	N53.989	W155.357	4700	110					
124002103	63	08	13	14	15	N53.969	W155.357	4671	108					
124002104	63	08	13	14	20	N53.949	W155.357	4662	108					
124002105	63	08	13	14	25	N53.929	W155.357	4614	106			981443	20	S11
124002200	63	08	13	14	30	N53.908	W155.357	4594	105					
124002201	63	08	13	14	35	N53.892	W155.358	4556	103			981449	29	S11

LOGICAL NUMBER	DATE YR	MO	DAY	TIME HR	MN	LATITUDE DEGREES	LONGITUDE DEGREES	WATER DEPTH METERS	CORR USED	MAGNET FIELD TOTAL ANOM GAMMAS	GRAV FIELD OBS	FAA MGALS	GRAV MET #
124002202*	63	08	13	14	40	N53.875	W155.359	4537	102				
124002203	63	08	13	14	45	N53.858	W155.360	4518	101				
124002204	63	08	13	14	50	N53.842	W155.361	4518	101				
124002205	63	08	13	14	55	N53.825	W155.362	4518	101		981449	35	S11
124002300	63	08	13	15	00	N53.808	W155.363	4508	101				
124002301	63	08	13	15	05	N53.788	W155.364	4508	101		981448	37	S11
124002302	63	08	13	15	10	N53.767	W155.364	4498	100				
124002303	63	08	13	15	15	N53.747	W155.364	4498	100		981440	33	S11
124002304	63	08	13	15	20	N53.726	W155.364	4489	100				
124002305	63	08	13	15	25	N53.706	W155.365	4489	100				
124002400*	63	08	13	15	30	N53.685	W155.365	4460	99		981442	40	S11
124002401	63	08	13	15	35	N53.664	W155.366	4441	98				
124002402	63	08	13	15	40	N53.644	W155.367	4451	98				
124002403	63	08	13	15	45	N53.623	W155.367	4451	98				
124002404	63	08	13	15	50	N53.603	W155.368	4441	98		981444	49	S11
124002405	63	08	13	15	55	N53.582	W155.369	4451	98				
124002500	63	08	13	16	00	N53.562	W155.370	4470	99		981432	41	S11
124002501	63	08	13	16	05	N53.541	W155.369	4470	99				
124002502	63	08	13	16	10	N53.521	W155.369	4470	99		981442	54	S11
124002503	63	08	13	16	15	N53.500	W155.368	4479	99				
124002504*	63	08	13	16	20	N53.479	W155.368	4479	99		981430	46	S11
124002505	63	08	13	16	25	N53.459	W155.367	4470	99				
124002600	63	08	13	16	30	N53.438	W155.367	4470	99				
124002601	63	08	13	16	35	N53.417	W155.367	4489	100		981431	52	S11
124002602	63	08	13	16	40	N53.397	W155.367	4470	99				
124002603	63	08	13	16	45	N53.376	W155.367	4460	99				
124002604	63	08	13	16	50	N53.355	W155.367	4479	99				
124002605	63	08	13	16	55	N53.334	W155.367	4422	97				
124002700	63	08	13	17	00	N53.313	W155.367	4384	95		981425	55	S11
124002701	63	08	13	17	05	N53.293	W155.367	4336	93				
124002702*	63	08	13	17	10	N53.272	W155.367	4374	95		981426	60	S11
124002703	63	08	13	17	15	N53.252	W155.367	4374	95				
124002704	63	08	13	17	20	N53.231	W155.367	4364	94				
124002705	63	08	13	17	25	N53.211	W155.367	4345	93				
124002800	63	08	13	17	30	N53.190	W155.367	4345	93				
124002801	63	08	13	17	35	N53.169	W155.367	4336	93				
124002802	63	08	13	17	40	N53.148	W155.368	4374	95		981413	58	S11
124002803	63	08	13	17	45	N53.127	W155.369	4422	97				
124002804	63	08	13	17	50	N53.106	W155.370	4441	98				
124002805	63	08	13	17	55	N53.084	W155.371	4432	97		981406	56	S11
124002900*	63	08	13	18	00	N53.063	W155.372	4432	97				
124002901	63	08	13	18	05	N53.045	W155.375	4422	97				
124002902	63	08	13	18	10	N53.027	W155.379	4393	95				
124002903	63	08	13	18	15	N53.008	W155.382	4393	95		981390	47	S11
124002904	63	08	13	18	20	N52.990	W155.386	4393	95				
124002905	63	08	13	18	25	N52.972	W155.390	4393	95		981393	53	S11
124003000	63	08	13	18	30	N52.953	W155.393	4393	95				
124003001	63	08	13	18	35	N52.935	W155.397	4384	95				
124003002	63	08	13	18	40	N52.917	W155.401	4384	95		981383	48	S11
124003003	63	08	13	18	45	N52.899	W155.405	4384	95				
124003004*	63	08	13	18	50	N52.881	W155.409	4384	95				
124003005	63	08	13	18	55	N52.863	W155.413	4326	93		981384	53	S11
124003100	63	08	13	19	00	N52.845	W155.417	4364	94				
124003101	63	08	13	19	05	N52.826	W155.418	4393	95				
124003102	63	08	13	19	10	N52.806	W155.419	4393	95		981377	51	S11
124003103	63	08	13	19	15	N52.787	W155.421	4393	95				
124003104	63	08	13	19	20	N52.767	W155.422	4403	96				
124003105	63	08	13	19	25	N52.748	W155.424	4403	96				
124003200	63	08	13	19	30	N52.728	W155.425	4403	96				
124003201	63	08	13	19	35	N52.710	W155.428	4412	96		981360	43	S11
124003202*	63	08	13	19	40	N52.691	W155.431	4422	97				
124003203	63	08	13	19	45	N52.672	W155.433	4422	97		981354	40	S11
124003204	63	08	13	19	50	N52.654	W155.436	4441	98				
124003205	63	08	13	19	55	N52.635	W155.439	4460	99				
124003300	63	08	13	20	00	N52.617	W155.442	4479	99				
124003301	63	08	13	20	05	N52.597	W155.441	4412	96		981350	42	S11
124003302	63	08	13	20	10	N52.578	W155.439	4412	96				
124003303	63	08	13	20	15	N52.559	W155.438	4432	97				
124003304	63	08	13	20	20	N52.540	W155.437	4451	98				
124003305	63	08	13	20	25	N52.521	W155.436	4470	99				
124003400*	63	08	13	20	30	N52.502	W155.435	4489	100		981336	37	S11
124003401	63	08	13	20	35	N52.482	W155.437	4498	100				
124003402	63	08	13	20	40	N52.463	W155.440	4508	101		981333	37	S11
124003403	63	08	13	20	45	N52.444	W155.442	4518	101				
124003404	63	08	13	20	50	N52.425	W155.445	4508	101				
124003405	63	08	13	20	55	N52.406	W155.447	4508	101		981336	45	S11
124003500	63	08	13	21	00	N52.387	W155.450	4307	92				
124003501	63	08	13	21	05	N52.365	W155.448	4049	81				
124003502	63	08	13	21	09	N52.348	W155.447	4030	80				
124003503	63	08	13	21	10	N52.344	W155.447	4030	80				

LOGICAL NUMBER	DATE YR	MO	DAY	TIME HR	MN	LATITUDE DEGREES	LONGITUDE DEGREES	WATER DEPTH METERS	CORR USED	MAGNET FIELD TOTAL GAMMAS	ANOM	GRAV FIELD OBS MGALS	FAA	GRAV MET #
124003504*	63	08	13	21	15	N52.322	W155.445	4250	89					
124003505	63	08	13	21	20	N52.301	W155.443	4384	95					
124003506	63	08	13	21	25	N52.280	W155.442	4374	95					
124003600	63	08	13	21	30	N52.258	W155.440	4393	95			981327	49	S11
124003601	63	08	13	21	35	N52.239	W155.439	4585	104					
124003602	63	08	13	21	40	N52.221	W155.438	4594	105					
124003603	63	08	13	21	45	N52.202	W155.437	4585	104			981320	47	S11
124003604	63	08	13	21	50	N52.183	W155.436	4594	105					
124003605	63	08	13	21	55	N52.164	W155.434	4594	105			981304	34	S11
124003700	63	08	13	22	00	N52.145	W155.433	4594	105					
124003701*	63	08	13	22	05	N52.127	W155.432	4604	105					
124003702	63	08	13	22	10	N52.108	W155.431	4614	106			981298	33	S11
124003703	63	08	13	22	15	N52.090	W155.429	4614	106					
124003704	63	08	13	22	20	N52.072	W155.428	4614	106			981298	36	S11
124003705	63	08	13	22	25	N52.053	W155.426	4614	106					
124003706	63	08	13	22	30	N52.035	W155.425	4623	106					
124003707	63	08	13	22	35	N52.017	W155.424	4642	107			981290	33	S11
124003708	63	08	13	22	40	N51.998	W155.422	4642	107			981287	32	S11
124003709	63	08	13	22	45	N51.980	W155.421	4652	107					
124003710	63	08	13	22	50	N51.962	W155.419	4652	107					
124003711*	63	08	13	22	55	N51.943	W155.418	4642	107					
124003800	63	08	13	23	00	N51.925	W155.417	4652	107					
124003801	63	08	13	23	05	N51.906	W155.415	4642	107			981274	27	S11
124003802	63	08	13	23	10	N51.886	W155.414	4633	106					
124003803	63	08	13	23	15	N51.867	W155.413	4642	107					
124003804	63	08	13	23	20	N51.848	W155.412	4662	108			981267	25	S11
124003805	63	08	13	23	25	N51.828	W155.410	4671	108					
124003806	63	08	13	23	30	N51.809	W155.409	4681	109			981260	22	S11
124003807	63	08	13	23	35	N51.790	W155.408	4681	109					
124003808	63	08	13	23	40	N51.771	W155.407	4681	109					
124003809*	63	08	13	23	45	N51.751	W155.405	4690	109			981250	17	S11
124003810	63	08	13	23	50	N51.732	W155.404	4690	109					
124003811	63	08	13	23	55	N51.713	W155.403	4690	109			981242	12	S11
124003900	63	08	14	00	00	N51.693	W155.402	4690	109					
124003901	63	08	14	00	05	N51.674	W155.400	4700	110			981240	13	S11
124003902	63	08	14	00	10	N51.655	W155.398	4700	110					
124003903	63	08	14	00	15	N51.636	W155.397	4710	110			981236	13	S11
124003904	63	08	14	00	20	N51.617	W155.395	4710	110					
124003905	63	08	14	00	25	N51.598	W155.393	4710	110			981237	17	S11
124003906	63	08	14	00	30	N51.579	W155.392	4700	110					
124003907*	63	08	14	00	35	N51.560	W155.390	4566	103					
124003908	63	08	14	00	40	N51.541	W155.388	4317	92					
124003909	63	08	14	00	45	N51.522	W155.387	4498	100			981238	25	S11
124003910	63	08	14	00	50	N51.503	W155.385	4642	107					
124003911	63	08	14	00	55	N51.484	W155.383	4690	109			981238	28	S11
124004000	63	08	14	01	00	N51.465	W155.382	4690	109					
124004001	63	08	14	01	05	N51.458	W155.411	4585	104					
124004002	63	08	14	01	10	N51.450	W155.440	4700	110			981230	23	S11
124004003	63	08	14	01	15	N51.443	W155.469	4719	111					
124004004	63	08	14	01	20	N51.436	W155.498	4700	110			981227	21	S11
124004005*	63	08	14	01	25	N51.428	W155.527	4758	112					
124004006	63	08	14	01	30	N51.421	W155.556	4758	112			981219	15	S11
124004007	63	08	14	01	35	N51.413	W155.585	4767	113					
124004008	63	08	14	01	40	N51.406	W155.614	4786	114					
124004009	63	08	14	01	45	N51.399	W155.643	4786	114			981218	16	S11
124004010	63	08	14	01	50	N51.391	W155.672	4786	114					
124004011	63	08	14	01	55	N51.384	W155.701	4786	114			981215	14	S11
124004100	63	08	14	02	00	N51.377	W155.730	4786	114					
124004101	63	08	14	02	05	N51.370	W155.759	4796	114			981215	15	S11
124004102	63	08	14	02	10	N51.362	W155.788	4796	114					
124004103*	63	08	14	02	15	N51.355	W155.817	4796	114					
124004104	63	08	14	02	20	N51.348	W155.847	4806	115			981209	11	S11
124004105	63	08	14	02	25	N51.341	W155.876	4815	115					
124004106	63	08	14	02	30	N51.334	W155.905	4815	115			981210	13	S11
124004107	63	08	14	02	35	N51.327	W155.934	4815	115					
124004108	63	08	14	02	40	N51.320	W155.963	4815	115					
124004109	63	08	14	02	45	N51.313	W155.992	4825	116					
124004110	63	08	14	02	50	N51.306	W156.022	4834	116					
124004111	63	08	14	02	55	N51.299	W156.051	4844	117			981207	13	S11
124004200	63	08	14	03	00	N51.292	W156.080	4844	117					
124004201*	63	08	14	03	05	N51.284	W156.110	4844	117					
124004202	63	08	14	03	10	N51.276	W156.140	4854	117			981205	13	S11
124004203	63	08	14	03	15	N51.268	W156.170	4854	117					
124004204	63	08	14	03	20	N51.261	W156.199	4854	117					
124004205	63	08	14	03	25	N51.253	W156.229	4854	117					
124004206	63	08	14	03	30	N51.245	W156.259	4854	117					
124004207	63	08	14	03	35	N51.237	W156.289	4854	117					
124004208	63	08	14	03	40	N51.229	W156.319	4863	118					
124004209	63	08	14	03	45	N51.222	W156.349	4863	118					
124004210	63	08	14	03	50	N51.214	W156.379	4854	117					

LOGICAL NUMBER	DATE YR	MO	DAY	TIME HR	MN	LATITUDE DEGREES	LONGITUDE DEGREES	WATER DEPTH METERS	CORR USED	MAGNET FIELD TOTAL GAMMAS	ANOM	GRAV FIELD OBS MGALS	FAA	GRAV MET #
124004211*	63	08	14	03	55	N51.206	W156.408	4854	117					
124004300	63	08	14	04	00	N51.198	W156.438	4863	118					
124004301	63	08	14	04	05	N51.190	W156.468	4854	117					
124004302	63	08	14	04	10	N51.182	W156.497	4854	117					
124004303	63	08	14	04	25	N51.159	W156.586	4834	116					
124004304	63	08	14	04	30	N51.151	W156.615	4834	116					
124004305	63	08	14	04	35	N51.143	W156.644	4844	117					
124004306	63	08	14	04	40	N51.135	W156.674	4854	117					
124004307	63	08	14	04	45	N51.127	W156.703	4854	117					
124004308	63	08	14	04	50	N51.119	W156.733	4844	117					
124004309*	63	08	14	04	55	N51.111	W156.762	4854	117					
124004400	63	08	14	05	00	N51.103	W156.792	4863	118					
124004401	63	08	14	05	05	N51.096	W156.821	4873	118					
124004402	63	08	14	05	10	N51.089	W156.851	4873	118					
124004500	63	08	14	05	15	N51.082	W156.880	4873	118					
124004501	63	08	14	05	20	N51.076	W156.909	4883	119					
124004502	63	08	14	05	25	N51.069	W156.939	4892	119					
124004600	63	08	14	05	30	N51.063	W156.968	4892	119					
124004601	63	08	14	05	35	N51.056	W156.999	4892	119					
124004602	63	08	14	05	40	N51.049	W157.031	4883	119					
124004700*	63	08	14	05	45	N51.042	W157.062	4892	119					
124004701	63	08	14	05	50	N51.034	W157.087	4911	120					
124004800	63	08	14	05	53	N51.030	W157.102							
124004801	63	08	14	05	55	N51.026	W157.112	4921	121					
124004802	63	08	14	06	00	N51.017	W157.139	4921	121					
124004803	63	08	14	06	05	N51.007	W157.166	4921	121					
124004804	63	08	14	06	10	N50.998	W157.193	4931	121					
124004805	63	08	14	06	15	N50.988	W157.220	4921	121					
124004806	63	08	14	06	20	N50.979	W157.246	4921	121					
124004807	63	08	14	06	25	N50.969	W157.273	4921	121					
124005000*	63	08	14	06	30	N50.960	W157.300	4921	121					
124005001	63	08	14	06	35	N50.950	W157.326	4921	121					
124005002	63	08	14	06	40	N50.941	W157.351	4931	121					
124005003	63	08	14	06	45	N50.931	W157.377	4911	120					
124005004	63	08	14	06	50	N50.921	W157.402	4911	120			981177	17	S11
124005005	63	08	14	06	55	N50.911	W157.428	4911	120					
124005100	63	08	14	07	00	N50.902	W157.453	4902	120			981180	21	S11
124005101	63	08	14	07	05	N50.892	W157.480	4902	120					
124005102	63	08	14	07	10	N50.883	W157.506	4902	120			981181	24	S11
124005103	63	08	14	07	15	N50.873	W157.532	4902	120					
124005104*	63	08	14	07	20	N50.864	W157.559	4911	120			981180	25	S11
124005105	63	08	14	07	25	N50.854	W157.585	4921	121					
124005200	63	08	14	07	30	N50.845	W157.612	4690	109					
124005201	63	08	14	07	33	N50.839	W157.628	4642	107					
124005202	63	08	14	07	35	N50.835	W157.639	4690	109					
124005203	63	08	14	07	40	N50.825	W157.666	4902	120			981191	39	S11
124005204	63	08	14	07	45	N50.815	W157.693	4911	120					
124005300	63	08	14	07	49	N50.807	W157.715	4911	120					
124005301	63	08	14	07	55	N50.795	W157.748	4911	120					
124005400	63	08	14	08	00	N50.785	W157.775	4911	120					
124005401*	63	08	14	08	05	N50.776	W157.805	4921	121			981167	20	S11
124005402	63	08	14	08	10	N50.767	W157.836	4921	121					
124005403	63	08	14	08	15	N50.758	W157.866	4931	121					
124005404	63	08	14	08	20	N50.749	W157.896	4931	121					
124005405	63	08	14	08	25	N50.741	W157.926	4931	121			981166	22	S11
124005500	63	08	14	08	30	N50.732	W157.957	4921	121					
124005501	63	08	14	08	35	N50.723	W157.986	4921	121					
124005502	63	08	14	08	40	N50.715	W158.016	4931	121			981166	24	S11
124005503	63	08	14	08	45	N50.707	W158.045	4921	121					
124005504	63	08	14	08	50	N50.698	W158.074	4921	121					
124005505*	63	08	14	08	55	N50.690	W158.104	4921	121					
124005600	63	08	14	09	00	N50.682	W158.133	4921	121			981163	24	S11
124005601	63	08	14	09	05	N50.672	W158.161	4921	121					
124005602	63	08	14	09	10	N50.662	W158.189	4911	120					
124005603	63	08	14	09	15	N50.652	W158.217	4921	121					
124005604	63	08	14	09	20	N50.642	W158.246	4911	120			981160	24	S11
124005605	63	08	14	09	25	N50.632	W158.274	4911	120					
124005700	63	08	14	09	30	N50.622	W158.302	4931	121					
124005701	63	08	14	09	35	N50.612	W158.330	4931	121			981159	26	S11
124005702	63	08	14	09	40	N50.603	W158.358	4940	121					
124005703*	63	08	14	09	45	N50.594	W158.387	4931	121					
124005704	63	08	14	09	50	N50.585	W158.415	4921	121			981159	28	S11
124005705	63	08	14	09	55	N50.576	W158.443	4921	121					
124005800	63	08	14	10	00	N50.567	W158.472	4911	120			981157	28	S11
124005801	63	08	14	10	05	N50.559	W158.501	4911	120					
124005802	63	08	14	10	10	N50.551	W158.531	4940	121			981152	24	S11
124005803	63	08	14	10	15	N50.543	W158.560	4940	121					
124005804	63	08	14	10	20	N50.536	W158.589	4950	122					
124005805	63	08	14	10	25	N50.528	W158.619	4940	121			981148	23	S11
124005900	63	08	14	10	30	N50.520	W158.648	4921	121					

LOGICAL NUMBER	DATE YR	MO	DAY	TIME HR	MN	LATITUDE DEGREES	LONGITUDE DEGREES	WATER DEPTH METERS	CORR USED	MAGNET FIELD TOTAL GAMMAS	ANOM	GRAV FIELD OBS MGALS	FAA	GRAV MET #
124005901*	63	08	14	10	35	N50.513	W158.676	4902	120					
124005902	63	08	14	10	40	N50.506	W158.703	4902	120					
124005903	63	08	14	10	45	N50.498	W158.731	4902	120					
124005904	63	08	14	10	50	N50.491	W158.758	4940	121					
124005905	63	08	14	10	55	N50.484	W158.786	4940	121			981150	28	S11
124006000	63	08	14	11	00	N50.477	W158.813	4921	121					
124006001	63	08	14	11	05	N50.468	W158.842	4892	119					
124006002	63	08	14	11	10	N50.459	W158.870	4940	121			981141	22	S11
124006003	63	08	14	11	15	N50.450	W158.898	4931	121					
124006004	63	08	14	11	20	N50.441	W158.927	4960	123					
124006005*	63	08	14	11	25	N50.432	W158.955	4950	122					
124006100	63	08	14	11	30	N50.423	W158.983	4960	123			981137	21	S11
124006101	63	08	14	11	35	N50.415	W159.012	4960	123			981133	18	S11
124006102	63	08	14	11	40	N50.406	W159.041	4950	122					
124006103	63	08	14	11	45	N50.397	W159.070	4950	122					
124006104	63	08	14	11	50	N50.389	W159.099	4969	123					
124006105	63	08	14	11	55	N50.380	W159.128	4979	123			981129	17	S11
124006200	63	08	14	12	00	N50.372	W159.157	4979	123					
124006201	63	08	14	12	05	N50.363	W159.184	4979	123					
124006202	63	08	14	12	10	N50.354	W159.212	4979	123			981124	14	S11
124006203*	63	08	14	12	15	N50.346	W159.239	4979	123					
124006204	63	08	14	12	20	N50.337	W159.267	4989	124					
124006205	63	08	14	12	25	N50.329	W159.294	4989	124			981121	13	S11
124006300	63	08	14	12	30	N50.320	W159.322	4989	124					
124006301	63	08	14	12	35	N50.311	W159.349	4989	124					
124006302	63	08	14	12	40	N50.301	W159.376	4989	124			981120	15	S11
124006303	63	08	14	12	45	N50.292	W159.403	4989	124					
124006304	63	08	14	12	50	N50.282	W159.431	4989	124			981119	15	S11
124006305	63	08	14	12	55	N50.273	W159.458	4989	124					
124006400	63	08	14	13	00	N50.263	W159.485	4989	124			981115	13	S11
124006401*	63	08	14	13	05	N50.255	W159.513	4989	124					
124006402	63	08	14	13	10	N50.247	W159.541	4989	124			981109	9	S11
124006403	63	08	14	13	15	N50.238	W159.568	4989	124					
124006404	63	08	14	13	20	N50.230	W159.596	4989	124					
124006405	63	08	14	13	25	N50.222	W159.624	4989	124			981106	8	S11
124006500	63	08	14	13	30	N50.213	W159.652	4989	124					
124006501	63	08	14	13	35	N50.205	W159.679	4989	124			981110	13	S11
124006502	63	08	14	13	40	N50.197	W159.707	4998	124					
124006503	63	08	14	13	45	N50.188	W159.734	4989	124					
124006504	63	08	14	13	50	N50.180	W159.762	4998	124					
124006505*	63	08	14	13	55	N50.172	W159.789	4998	124					
124006600	63	08	14	14	00	N50.163	W159.817	4998	124			981105	12	S11
124006601	63	08	14	14	05	N50.155	W159.844	4998	124					
124006602	63	08	14	14	10	N50.146	W159.871	4989	124					
124006603	63	08	14	14	15	N50.137	W159.899	4989	124			981100	9	S11
124006604	63	08	14	14	20	N50.129	W159.926	4989	124					
124006700	63	08	14	14	25	N50.120	W159.953	4989	124					
124006800	63	08	14	14	30	N50.117	W159.983	4989	124					
124006801	63	08	14	14	35	N50.117	W160.011	4998	124			981104	15	S11
124006802	63	08	14	14	40	N50.117	W160.039	4998	124					
124006803*	63	08	14	14	45	N50.117	W160.067	4989	124					
124006804	63	08	14	14	50	N50.117	W160.094	4989	124					
124006805	63	08	14	14	55	N50.117	W160.122	4989	124					
124006900	63	08	14	15	00	N50.117	W160.150	4998	124					
124006901	63	08	14	15	05	N50.116	W160.179	4998	124			981099	10	S11
124006902	63	08	14	15	10	N50.116	W160.209	4998	124					
124006903	63	08	14	15	15	N50.115	W160.238	4989	124			981097	8	S11
124006904	63	08	14	15	20	N50.114	W160.268	4989	124					
124006905	63	08	14	15	25	N50.114	W160.297	4989	124			981100	11	S11
124007000	63	08	14	15	30	N50.113	W160.327	4979	123					
124007001*	63	08	14	15	35	N50.113	W160.356	4989	124			981101	12	S11
124007002	63	08	14	15	40	N50.113	W160.386	4979	123					
124007003	63	08	14	15	45	N50.113	W160.415	4969	123			981101	12	S11
124007004	63	08	14	15	50	N50.113	W160.444	4969	123					
124007005	63	08	14	15	55	N50.113	W160.474	4960	123			981099	10	S11
124007100	63	08	14	16	00	N50.113	W160.503	4960	123					
124007101	63	08	14	16	05	N50.114	W160.538	4950	122					
124007102	63	08	14	16	10	N50.114	W160.573	4950	122					
124007103	63	08	14	16	15	N50.115	W160.608	4950	122					
124007104	63	08	14	16	20	N50.116	W160.643	4950	122					
124007105*	63	08	14	16	25	N50.116	W160.678	4960	123					
124007200	63	08	14	16	30	N50.117	W160.713	4960	123					
124007201	63	08	14	16	35	N50.116	W160.747	4960	123			981103	14	S11
124007202	63	08	14	16	40	N50.116	W160.781	4969	123					
124007203	63	08	14	16	45	N50.115	W160.814	4979	123					
124007204	63	08	14	16	50	N50.114	W160.848	4892	119					
124007205	63	08	14	16	55	N50.114	W160.881	4960	123					
124007300	63	08	14	17	00	N50.113	W160.915	4998	124					
124007301	63	08	14	17	05	N50.113	W160.949	4998	124					
124007302	63	08	14	17	10	N50.113	W160.982	4998	124					

LOGICAL NUMBER	DATE YR	MO	DAY	TIME HR	MN	LATITUDE DEGREES	LONGITUDE DEGREES	WATER DEPTH METERS	CORR USED	MAGNET FIELD TOTAL GAMMAS	ANOM	GRAV FIELD OBS MGALS	FAA	GRAV MET #
124007303*	63	08	14	17	15	N50.112	W161.016	4998	124					
124007304	63	08	14	17	20	N50.112	W161.049	5008	125					
124007305	63	08	14	17	25	N50.112	W161.083	5008	125					
124007400	63	08	14	17	30	N50.112	W161.117	5008	125			981105	16	S11
124007401	63	08	14	17	35	N50.111	W161.152	5008	125					
124007402	63	08	14	17	40	N50.111	W161.187	5008	125			981099	11	S11
124007403	63	08	14	17	45	N50.111	W161.222	5008	125					
124007404	63	08	14	17	50	N50.111	W161.258	5008	125					
124007405	63	08	14	17	55	N50.110	W161.293	5008	125			981104	16	S11
124007500	63	08	14	18	00	N50.110	W161.328	5008	125					
124007501*	63	08	14	18	05	N50.110	W161.363	5008	125					
124007502	63	08	14	18	10	N50.109	W161.397	4998	124			981105	17	S11
124007503	63	08	14	18	15	N50.109	W161.432	4998	124					
124007504	63	08	14	18	20	N50.109	W161.466	4989	124			981113	25	S11
124007505	63	08	14	18	25	N50.109	W161.501	4950	122					
124007600	63	08	14	18	30	N50.108	W161.535	4921	121					
124007601	63	08	14	18	35	N50.108	W161.569	4969	123			981115	27	S11
124007602	63	08	14	18	40	N50.107	W161.603	4969	123					
124007603	63	08	14	18	45	N50.107	W161.637	4989	124					
124007604	63	08	14	18	50	N50.106	W161.671	4989	124					
124007605*	63	08	14	18	55	N50.106	W161.704	4979	123					
124007700	63	08	14	19	00	N50.105	W161.738	4979	123			981121	33	S11
124007701	63	08	14	19	05	N50.105	W161.773	4979	123					
124007702	63	08	14	19	10	N50.104	W161.807	4979	123					
124007703	63	08	14	19	15	N50.104	W161.841	4969	123					
124007800	63	08	14	19	19	N50.103	W161.868	4969	123					
124007801	63	08	14	19	20	N50.099	W161.870	4969	123					
124007802	63	08	14	19	25	N50.080	W161.879	4969	123					
124007900	63	08	14	19	30	N50.060	W161.888	4979	123					
124007901	63	08	14	19	35	N50.037	W161.890	4969	123					
124007902*	63	08	14	19	40	N50.013	W161.892	4979	123					
124007903	63	08	14	19	45	N49.990	W161.893	4969	123					
124007904	63	08	14	19	50	N49.967	W161.895	4979	123					
124007905	63	08	14	19	55	N49.943	W161.897	4979	123					
124008000	63	08	14	20	00	N49.920	W161.898	4989	124					
124008001	63	08	14	20	05	N49.897	W161.901	4989	124					
124008002	63	08	14	20	10	N49.873	W161.903	4989	124					
124008003	63	08	14	20	15	N49.850	W161.906	4989	124					
124008004	63	08	14	20	20	N49.827	W161.908	4989	124					
124008005	63	08	14	20	25	N49.803	W161.911	4989	124					
124008100*	63	08	14	20	30	N49.780	W161.913	4998	124			981087	28	S11
124008101	63	08	14	20	35	N49.757	W161.916	4979	123					
124008102	63	08	14	20	40	N49.734	W161.918	4998	124			981079	24	S11
124008103	63	08	14	20	45	N49.711	W161.921	4998	124					
124008104	63	08	14	20	50	N49.688	W161.923	5008	125					
124008105	63	08	14	20	55	N49.665	W161.926	5008	125					
124008200	63	08	14	21	00	N49.642	W161.928	5017	125			981067	20	S11
124008201	63	08	14	21	05	N49.620	W161.930	5017	125					
124008202	63	08	14	21	10	N49.598	W161.932	5008	125					
124008203	63	08	14	21	15	N49.576	W161.933	5008	125					
124008204*	63	08	14	21	20	N49.554	W161.935	5027	126					
124008205	63	08	14	21	25	N49.532	W161.937	5008	125					
124008300	63	08	14	21	30	N49.510	W161.938	4998	124			981050	15	S11
124008301	63	08	14	21	35	N49.487	W161.941	5008	125					
124008302	63	08	14	21	40	N49.463	W161.943	5027	126					
124008303	63	08	14	21	45	N49.440	W161.945	5027	126					
124008304	63	08	14	21	50	N49.417	W161.947	5027	126					
124008305	63	08	14	21	55	N49.393	W161.949	5017	125					
124008400	63	08	14	22	00	N49.370	W161.952	5017	125					
124008401	63	08	14	22	05	N49.347	W161.954	5017	125			981038	18	S11
124008402*	63	08	14	22	10	N49.325	W161.956	5017	125					
124008403	63	08	14	22	15	N49.302	W161.958	5027	126					
124008404	63	08	14	22	20	N49.280	W161.961	5037	126			981030	16	S11
124008405	63	08	14	22	25	N49.257	W161.963	5037	126					
124008500	63	08	14	22	30	N49.235	W161.965	5027	126			981029	19	S11
124008501	63	08	14	22	35	N49.215	W161.967	5037	126					
124008502	63	08	14	22	40	N49.194	W161.969	5037	126					
124008503	63	08	14	22	45	N49.174	W161.971	5037	126					
124008504	63	08	14	22	50	N49.154	W161.973	5037	126					
124008505	63	08	14	22	55	N49.134	W161.975	5037	126					
124008600*	63	08	14	23	00	N49.113	W161.977	5046	127			981024	25	S11
124008601	63	08	14	23	05	N49.091	W161.977	5046	127					
124008602	63	08	14	23	10	N49.068	W161.978	5046	127					
124008603	63	08	14	23	15	N49.045	W161.979	5046	127					
124008604	63	08	14	23	20	N49.022	W161.980	5046	127			981008	17	S11
124008605	63	08	14	23	25	N48.999	W161.981	5046	127			981005	16	S11
124008700	63	08	14	23	30	N48.977	W161.982	5046	127					
124008701	63	08	14	23	35	N48.953	W161.982	5056	127					
124008702	63	08	14	23	40	N48.929	W161.983	5046	127					
124008703	63	08	14	23	45	N48.905	W161.984	5056	127					

LOGICAL NUMBER	DATE YR	MO	DAY	TIME HR	MN	LATITUDE DEGREES	LONGITUDE DEGREES	WATER DEPTH METERS	CORR USED	MAGNET FIELD TOTAL GAMMAS	ANOM	GRAV FIELD OBS MGALS	FAA	GRAV MET #
124008704*	63	08	14	23	50	N48.881	W161.985	5066	128			980995	16	S11
124008705	63	08	14	23	55	N48.857	W161.986	5066	128					
124008800	63	08	15	00	00	N48.833	W161.987	5066	128					
124008801	63	08	15	00	05	N48.809	W161.987	5066	128					
124008802	63	08	15	00	10	N48.786	W161.987	5066	128			980992	22	S11
124008803	63	08	15	00	15	N48.762	W161.987	5066	128					
124008804	63	08	15	00	20	N48.738	W161.987	5075	128					
124008805	63	08	15	00	25	N48.714	W161.987	5085	129			980988	24	S11
124008900	63	08	15	00	30	N48.690	W161.987	5085	129					
124008901	63	08	15	00	35	N48.667	W161.988	5085	129					
124008902*	63	08	15	00	40	N48.645	W161.989	5085	129					
124008903	63	08	15	00	45	N48.622	W161.990	5085	129					
124008904	63	08	15	00	50	N48.600	W161.991	5085	129			980965	11	S11
124008905	63	08	15	00	55	N48.577	W161.992	5085	129					
124009000	63	08	15	01	00	N48.555	W161.993	5075	128			980961	12	S11
124009001	63	08	15	01	05	N48.532	W161.994	5085	129					
124009002	63	08	15	01	10	N48.508	W161.995	5075	128					
124009003	63	08	15	01	15	N48.485	W161.996	5075	128					
124009004	63	08	15	01	20	N48.462	W161.997	5085	129			980957	16	S11
124009005	63	08	15	01	25	N48.438	W161.997	5095	129					
124009100*	63	08	15	01	30	N48.415	W161.998	5095	129					
124009101	63	08	15	01	35	N48.392	W162.000	5095	129			980955	20	S11
124009102	63	08	15	01	40	N48.369	W162.002	5104	130					
124009103	63	08	15	01	45	N48.346	W162.003	5095	129					
124009104	63	08	15	01	50	N48.323	W162.005	5095	129			980940	11	S11
124009105	63	08	15	01	55	N48.300	W162.007	5095	129					
124009200	63	08	15	02	00	N48.277	W162.008	5104	130					
124009201	63	08	15	02	05	N48.253	W162.010	5104	130			980934	12	S11
124009202	63	08	15	02	10	N48.230	W162.012	5104	130					
124009203	63	08	15	02	15	N48.207	W162.013	5114	130					
124009204*	63	08	15	02	20	N48.183	W162.015	5114	130					
124009205	63	08	15	02	25	N48.160	W162.017	5114	130			980926	12	S11
124009300	63	08	15	02	30	N48.137	W162.018	5114	130					
124009301	63	08	15	02	35	N48.116	W162.019	5114	130					
124009302	63	08	15	02	40	N48.095	W162.019	5114	130					
124009303	63	08	15	02	45	N48.074	W162.020	5114	130					
124009304	63	08	15	02	50	N48.053	W162.021	5114	130					
124009305	63	08	15	02	55	N48.032	W162.021	5114	130			980912	9	S11
124009400	63	08	15	03	00	N48.012	W162.022	5114	130					
124014001	63	08	16	01	05	N48.017	W162.265	5124	131					
124014002*	63	08	16	01	10	N48.040	W162.263	5124	131	47743	-178	980919	16	S11
124014003	63	08	16	01	15	N48.063	W162.262	5124	131					
124014004	63	08	16	01	20	N48.087	W162.260	5124	131	47766	-181	980920	13	S11
124014005	63	08	16	01	25	N48.110	W162.258	5124	131					
124014100	63	08	16	01	30	N48.133	W162.257	5124	131	47767	-206			
124014101	63	08	16	01	35	N48.156	W162.256	5124	131			980926	12	S11
124014102	63	08	16	01	40	N48.179	W162.256	5124	131	47782	-216			
124014103	63	08	16	01	45	N48.202	W162.255	5114	130					
124014104	63	08	16	01	50	N48.224	W162.254	5114	130	47823	-200	980930	10	S11
124014105	63	08	16	01	55	N48.247	W162.254	5114	130					
124014200*	63	08	16	02	00	N48.270	W162.253	5104	130	47890	-158	980934	10	S11
124014201	63	08	16	02	05	N48.294	W162.253	5104	130					
124014202	63	08	16	02	10	N48.318	W162.253	5104	130	47930	-144			
124014203	63	08	16	02	15	N48.342	W162.253	5104	130					
124014204	63	08	16	02	20	N48.366	W162.253	5104	130	47933	-167	980945	12	S11
124014205	63	08	16	02	25	N48.389	W162.253	5104	130					
124014300	63	08	16	02	30	N48.413	W162.253	5104	130	47965	-161			
124014301	63	08	16	02	35	N48.436	W162.253	5104	130					
124014302	63	08	16	02	40	N48.458	W162.252	5095	129	47993	-158	980952	11	S11
124014303	63	08	16	02	45	N48.481	W162.252	5095	129					
124014304*	63	08	16	02	50	N48.503	W162.251	5095	129	47994	-181	980955	10	S11
124014305	63	08	16	02	55	N48.526	W162.251	5085	129					
124014400	63	08	16	03	00	N48.548	W162.250	5095	129	48019	-181			
124014401	63	08	16	03	05	N48.572	W162.249	5095	129					
124014402	63	08	16	03	10	N48.596	W162.247	5095	129	48075	-151			
124014403	63	08	16	03	15	N48.619	W162.246	5085	129					
124014404	63	08	16	03	20	N48.643	W162.244	5075	128	48111	-141	980969	12	S11
124014405	63	08	16	03	25	N48.666	W162.243	5075	128					
124014500	63	08	16	03	30	N48.690	W162.242	5085	129	48101	-177	980968	6	S11
124014501	63	08	16	03	35	N48.713	W162.241	5085	129					
124014502*	63	08	16	03	40	N48.736	W162.240	5066	128	48141	-162	980973	7	S11
124014503	63	08	16	03	45	N48.759	W162.239	5066	128					
124014504	63	08	16	03	50	N48.782	W162.238	5066	128	48173	-156	980979	9	S11
124014505	63	08	16	03	55	N48.805	W162.237	5066	128					
124014600	63	08	16	04	00	N48.828	W162.237	5066	128	48189	-165	980984	10	S11
124014601	63	08	16	04	05	N48.852	W162.236	5075	128					
124014602	63	08	16	04	10	N48.875	W162.236	5075	128	48251	-128			
124014603	63	08	16	04	15	N48.898	W162.236	5066	128			980983	3	S11
124014604	63	08	16	04	20	N48.922	W162.236	5066	128	48314	-91			
124014605	63	08	16	04	25	N48.945	W162.235	5056	127					

LOGICAL NUMBER	DATE YR	MO	DAY	TIME HR	MN	LATITUDE DEGREES	LONGITUDE DEGREES	WATER DEPTH METERS	CORR USED	MAGNET TOTAL GAMMAS	FIELD ANOM	GRAV FIELD OBS MGALS	FAA	GRAV MET #
124014700*	63	08	16	04	30	N48.968	W162.235	5056	127	48447	17	980993	7	S11
124014701	63	08	16	04	35	N48.991	W162.234	5046	127					
124014702	63	08	16	04	40	N49.013	W162.234	5046	127	48712	258			
124014703	63	08	16	04	45	N49.035	W162.233	5037	126			981000	8	S11
124014704	63	08	16	04	50	N49.057	W162.233	5037	126	48775	297			
124014705	63	08	16	04	55	N49.079	W162.232	5027	126			981007	11	S11
124014800	63	08	16	05	00	N49.102	W162.232	5037	126	48540	37			
124014801	63	08	16	05	05	N49.124	W162.230	5037	126					
124014802	63	08	16	05	10	N49.147	W162.228	5027	126	48412	-116	981005	3	S11
124014803	63	08	16	05	15	N49.169	W162.227	5037	126					
124014804*	63	08	16	05	20	N49.192	W162.225	5037	126	48387	-165			
124014805	63	08	16	05	25	N49.214	W162.223	5027	126			981014	6	S11
124014900	63	08	16	05	30	N49.237	W162.222	5027	126	48244	-333			
124014901	63	08	16	05	35	N49.260	W162.220	5027	126					
124014902	63	08	16	05	40	N49.284	W162.218	5027	126	48518	-85			
124014903	63	08	16	05	45	N49.307	W162.216	5027	126					
124014904	63	08	16	05	50	N49.331	W162.214	5037	126	48707	78	981027	8	S11
124014905	63	08	16	05	55	N49.355	W162.212	5037	126					
124015000	63	08	16	06	00	N49.378	W162.210	5037	126	48745	90			
124015001	63	08	16	06	05	N49.402	W162.207	5037	126			981028	3	S11
124015002*	63	08	16	06	10	N49.425	W162.204	5027	126	48767	85			
124015003	63	08	16	06	15	N49.448	W162.201	5037	126					
124015004	63	08	16	06	20	N49.472	W162.198	5037	126	48716	8			
124015005	63	08	16	06	25	N49.495	W162.195	5037	126			981042	8	S11
124015100	63	08	16	06	30	N49.518	W162.192	5027	126	48633	-101			
124015101	63	08	16	06	35	N49.540	W162.190	5027	126					
124015102	63	08	16	06	40	N49.561	W162.188	4960	123	48600	-157	981049	10	S11
124015103	63	08	16	06	45	N49.582	W162.186	4998	124					
124015104	63	08	16	06	50	N49.604	W162.184	5017	125	48607	-174	981055	12	S11
124015105	63	08	16	06	55	N49.625	W162.182	4998	124					
124015200*	63	08	16	07	00	N49.647	W162.180	5008	125	48546	-259			
124015201	63	08	16	07	05	N49.669	W162.176	5008	125			981060	11	S11
124015202	63	08	16	07	10	N49.692	W162.171	5008	125	48400	-430			
124015203	63	08	16	07	15	N49.715	W162.167	4998	124					
124015204	63	08	16	07	20	N49.738	W162.162	4998	124	48184	-673			
124015205	63	08	16	07	25	N49.761	W162.158	4989	124			981072	15	S11
124015300	63	08	16	07	30	N49.783	W162.153	4989	124	48092	-790			
124015301	63	08	16	07	35	N49.807	W162.153	4979	123					
124015302	63	08	16	07	40	N49.830	W162.152	4989	124	48493	-414	981081	18	S11
124015303	63	08	16	07	45	N49.853	W162.152	4989	124					
124015304*	63	08	16	07	50	N49.877	W162.151	4969	123	48887	-46	981084	16	S11
124015305	63	08	16	07	55	N49.900	W162.151	4979	123					
124015400	63	08	16	08	00	N49.923	W162.150	4979	123	49224	266	981087	15	S11
124015401	63	08	16	08	05	N49.946	W162.148	4969	123					
124015402	63	08	16	08	10	N49.969	W162.146	4969	123	49187	204			
124015403	63	08	16	08	15	N49.992	W162.143	4969	123					
124015404	63	08	16	08	20	N50.016	W162.141	4969	123	49041	32			
124015405	63	08	16	08	25	N50.039	W162.139	4969	123			981097	15	S11
124015500	63	08	16	08	30	N50.062	W162.137	4969	123	48899	-135			
124015600	63	08	16	08	35	N50.078	W162.137	4960	123					
124015601*	63	08	16	08	40	N50.083	W162.122	4960	123	48835	-213			
124015700	63	08	16	08	45	N50.088	W162.108	4969	123					
124015701	63	08	16	08	50	N50.103	W162.107	4969	123	48794	-267			
124015800	63	08	16	08	55	N50.118	W162.105	4950	122					
124015900	63	08	16	09	00	N50.137	W162.103	4950	122	48913	-167			
124016000	63	08	16	09	05	N50.157	W162.113	4950	122					
124016001	63	08	16	09	10	N50.179	W162.117	4950	122	49260	160			
124016002	63	08	16	09	15	N50.202	W162.120	4950	122			981112	16	S11
124016003	63	08	16	09	20	N50.225	W162.123	4596	105	49342	218			
124016004	63	08	16	09	25	N50.247	W162.127	4950	122			981115	15	S11
124016100*	63	08	16	09	30	N50.270	W162.130	4940	121	49240	94			
124016101	63	08	16	09	35	N50.293	W162.129	4950	122					
124016102	63	08	16	09	40	N50.316	W162.127	4931	121	49080	-92	981129	22	S11
124016103	63	08	16	09	45	N50.338	W162.126	4940	121					
124016104	63	08	16	09	50	N50.361	W162.124	4931	121	48975	-221	981129	18	S11
124016105	63	08	16	09	55	N50.384	W162.123	4931	121					
124016200	63	08	16	10	00	N50.407	W162.122	4950	122	48821	-400	981133	18	S11
124016201	63	08	16	10	05	N50.430	W162.121	4940	121					
124016202	63	08	16	10	10	N50.453	W162.119	4940	121	48543	-703			
124016203	63	08	16	10	15	N50.477	W162.118	4931	121			981139	18	S11
124016204*	63	08	16	10	20	N50.500	W162.117	4931	121	48458	-813			
124016205	63	08	16	10	25	N50.523	W162.116	4911	120					
124016300	63	08	16	10	30	N50.547	W162.115	4902	120	48731	-566			
124016301	63	08	16	10	35	N50.568	W162.114	4911	120					
124016302	63	08	16	10	40	N50.589	W162.113	4902	120	48907	-412			
124016303	63	08	16	10	45	N50.610	W162.112	4921	121					
124016304	63	08	16	10	50	N50.631	W162.112	4921	121	49048	-294			
124016305	63	08	16	10	55	N50.652	W162.111	4911	120			981156	20	S11
124016400	63	08	16	11	00	N50.673	W162.110	4921	121	49173	-191			
124016401	63	08	16	11	05	N50.696	W162.108	4911	120					

LOGICAL NUMBER	DATE YR	MO	DAY	TIME HR	MN	LATITUDE DEGREES	LONGITUDE DEGREES	WATER DEPTH METERS	CORR USED	MAGNET FIELD TOTAL GAMMAS	ANOM	GRAV FIELD OBS MGALS	FAA	GRAV MET #
124016402*	63	08	16	11	10	N50.719	W162.107	4921	121	49422	33	981162	20	S11
124016403	63	08	16	11	15	N50.742	W162.105	4902	120					
124016404	63	08	16	11	20	N50.764	W162.103	4873	118	49514	100			
124016405	63	08	16	11	25	N50.787	W162.102	4883	119					
124016500	63	08	16	11	30	N50.810	W162.100	4883	119	49113	-326	981175	25	S11
124016501	63	08	16	11	35	N50.833	W162.098	4844	117					
124016502	63	08	16	11	40	N50.857	W162.096	4815	115	49188	-276	981181	26	S11
124016503	63	08	16	11	45	N50.880	W162.094	4834	116					
124016504	63	08	16	11	50	N50.903	W162.092	4834	116	49339	-150			
124016505	63	08	16	11	55	N50.927	W162.090	4854	117			981188	27	S11
124016600*	63	08	16	12	00	N50.950	W162.088	4556	103	49306	-209			
124016601	63	08	16	12	05	N50.972	W162.087	4451	98					
124016602	63	08	16	12	06	N50.977	W162.087	4441	98					
124016603	63	08	16	12	10	N50.994	W162.086	4681	109	49377	-161	981203	36	S11
124016604	63	08	16	12	15	N51.017	W162.085	4873	118					
124016605	63	08	16	12	20	N51.039	W162.084	4796	114	49347	-215	981204	33	S11
124016606	63	08	16	12	25	N51.061	W162.083	4796	114					
124016700	63	08	16	12	30	N51.083	W162.082	4825	116	49412	-174			
124016701	63	08	16	12	35	N51.106	W162.080	4777	113					
124016702	63	08	16	12	40	N51.129	W162.078	4844	117	49468	-143			
124016703*	63	08	16	12	45	N51.152	W162.076	4719	111					
124016704	63	08	16	12	50	N51.176	W162.074	4748	112	49626	-10	981226	43	S11
124016705	63	08	16	12	55	N51.199	W162.072	4719	111					
124016800	63	08	16	13	00	N51.222	W162.070	4719	111	49694	33			
124016801	63	08	16	13	05	N51.245	W162.069	4681	109					
124016802	63	08	16	13	10	N51.268	W162.067	4738	112	49692	6			
124016803	63	08	16	13	15	N51.291	W162.066	4729	111			981241	48	S11
124016804	63	08	16	13	20	N51.314	W162.064	4719	111	49774	63			
124016805	63	08	16	13	25	N51.337	W162.063	4700	110					
124016900	63	08	16	13	30	N51.360	W162.062	4700	110	49900	165			
124016901*	63	08	16	13	35	N51.383	W162.062	4700	110			981252	51	S11
124016902	63	08	16	13	40	N51.406	W162.063	4690	109	49497	-262			
124016903	63	08	16	13	45	N51.429	W162.063	4681	109					
124016904	63	08	16	13	50	N51.452	W162.064	4681	109	49257	-526			
124016905	63	08	16	13	55	N51.475	W162.064	4671	108					
124017000	63	08	16	14	00	N51.498	W162.065	4642	107	49370	-437			
124017001	63	08	16	14	05	N51.521	W162.065	4671	108					
124017002	63	08	16	14	10	N51.544	W162.064	4671	108	49490	-341			
124017003	63	08	16	14	15	N51.567	W162.064	4652	107			981266	49	S11
124017004	63	08	16	14	20	N51.589	W162.064	4652	107	49640	-215			
124017005*	63	08	16	14	25	N51.612	W162.064	4652	107			981274	53	S11
124017100	63	08	16	14	30	N51.635	W162.063	4652	107	49710	-169			
124017101	63	08	16	14	35	N51.657	W162.063	4652	107					
124017102	63	08	16	14	40	N51.678	W162.062	4652	107	49862	-40			
124017103	63	08	16	14	45	N51.700	W162.062	4642	107					
124017104	63	08	16	14	50	N51.722	W162.061	4642	107	49982	57	981280	49	S11
124017105	63	08	16	14	55	N51.743	W162.061	4642	107					
124017200	63	08	16	15	00	N51.765	W162.060	4642	107	50284	336			
124017201	63	08	16	15	05	N51.787	W162.058	4623	106					
124017202	63	08	16	15	10	N51.810	W162.057	4633	106	50324	352	981293	54	S11
124017203*	63	08	16	15	15	N51.832	W162.055	4642	107					
124017204	63	08	16	15	20	N51.855	W162.053	4594	105	50067	71			
124017205	63	08	16	15	25	N51.877	W162.052	4604	105			981303	59	S11
124017300	63	08	16	15	30	N51.900	W162.050	4614	106	49872	-148			
124017301	63	08	16	15	35	N51.922	W162.048	4614	106					
124017302	63	08	16	15	40	N51.945	W162.046	4623	106	49406	-638	981300	50	S11
124017303	63	08	16	15	45	N51.967	W162.044	4623	106					
124017304	63	08	16	15	50	N51.990	W162.042	4633	106	49469	-599	981307	53	S11
124017305	63	08	16	15	55	N52.012	W162.040	4642	107					
124017400	63	08	16	16	00	N52.035	W162.038	4642	107	49737	-355			
124017401*	63	08	16	16	05	N52.058	W162.039	4642	107					
124017402	63	08	16	16	10	N52.081	W162.040	4652	107	49885	-231			
124017403	63	08	16	16	15	N52.103	W162.041	4662	108			981311	47	S11
124017404	63	08	16	16	20	N52.126	W162.042	4671	108	49952	-187			
124017405	63	08	16	16	25	N52.149	W162.042	4681	109					
124017500	63	08	16	16	30	N52.172	W162.043	4690	109	49988	-175			
124017501	63	08	16	16	35	N52.194	W162.042	4700	110					
124017502	63	08	16	16	40	N52.216	W162.042	4710	110	49903	-283	981331	57	S11
124017503	63	08	16	16	45	N52.239	W162.041	4729	111					
124017504	63	08	16	16	50	N52.261	W162.040	4758	112	49812	-397			
124017505*	63	08	16	16	55	N52.283	W162.039	4164	86			981332	52	S11
124017506	63	08	16	16	57	N52.292	W162.038	4011	79					
124017600	63	08	16	16	58	N52.297	W162.038	4030	80					
124017601	63	08	16	17	00	N52.305	W162.038	4288	91	49911	-321			
124017700	63	08	16	17	04	N52.322	W162.038	4652	107					
124017701	63	08	16	17	05	N52.324	W162.038	4652	107			981332	48	S11
124017702	63	08	16	17	10	N52.335	W162.037	4681	109	50015	-233			
124017800	63	08	16	17	15	N52.347	W162.037	4508	101			981344	58	S11
124017801	63	08	16	17	20	N52.369	W162.035	4690	109	50119	-147			
124017802	63	08	16	17	25	N52.392	W162.033	4738	112			981347	57	S11

LOGICAL NUMBER	DATE YR	MO	DAY	TIME HR	MN	LATITUDE DEGREES	LONGITUDE DEGREES	WATER DEPTH METERS	CORR USED	MAGNET TOTAL GAMMAS	FIELD ANOM	GRAV OBS MGALS	FIELD FAA	GRAV MET #
124017900*	63	08	16	17	30	N52.415	W162.032	4758	112	50174	-116			
124017901	63	08	16	17	35	N52.435	W162.029	4748	112					
124017902	63	08	16	17	40	N52.456	W162.027	4767	113	50143	-169			
124017903	63	08	16	17	45	N52.476	W162.024	4777	113					
124017904	63	08	16	17	50	N52.496	W162.022	4786	114	50176	-157			
124017905	63	08	16	17	55	N52.516	W162.019	4796	114					
124018000	63	08	16	18	00	N52.537	W162.017	4796	114	50218	-137			
124018001	63	08	16	18	05	N52.557	W162.013	4815	115					
124018002	63	08	16	18	10	N52.577	W162.009	4854	117	50235	-142	981341	35	S11
124018003	63	08	16	18	15	N52.597	W162.006	4710	110					
124018004*	63	08	16	18	19	N52.613	W162.003	4412	96					
124018005	63	08	16	18	20	N52.617	W162.002	4412	96	50256	-143	981338	29	S11
124018006	63	08	16	18	25	N52.637	W161.999	4671	108					
124018100	63	08	16	18	30	N52.657	W161.995	4806	115	50315	-105			
124018101	63	08	16	18	35	N52.676	W161.991	4854	117					
124018102	63	08	16	18	40	N52.695	W161.986	4873	118	50304	-137	981338	22	S11
124018103	63	08	16	18	45	N52.714	W161.982	4892	119					
124018104	63	08	16	18	50	N52.733	W161.977	4911	120	50256	-206			
124018105	63	08	16	18	55	N52.752	W161.973	4960	123					
124018200	63	08	16	19	00	N52.772	W161.968	4969	123	50311	-172	981325	2	S11
124018201*	63	08	16	19	05	N52.792	W161.966	5008	125					
124018202	63	08	16	19	10	N52.812	W161.964	5037	126	50382	-122	981331	5	S11
124018203	63	08	16	19	15	N52.832	W161.962	5104	130					
124018204	63	08	16	19	20	N52.852	W161.961	5220	136	50384	-141			
124018205	63	08	16	19	25	N52.872	W161.959	5249	138					
124018300	63	08	16	19	30	N52.892	W161.957	5336	142	50375	-171			
124018301	63	08	16	19	35	N52.913	W161.957	5414	147					
124018302	63	08	16	19	40	N52.934	W161.957	5501	152	50409	-159	981315	-22	S11
124018303	63	08	16	19	45	N52.956	W161.957	5511	152					
124018304	63	08	16	19	50	N52.977	W161.958	5559	155	50440	-150	981298	-43	S11
124018305*	63	08	16	19	55	N52.999	W161.958	5627	159					
124018400	63	08	16	20	00	N53.020	W161.958	5734	165	50435	-177			
124018401	63	08	16	20	05	N53.041	W161.957	5880	174					
124018402	63	08	16	20	10	N53.061	W161.956	6016	183	50418	-215			
124018403	63	08	16	20	15	N53.082	W161.955	6075	186			981274	-76	S11
124018404	63	08	16	20	20	N53.102	W161.954	6163	192	50448	-206			
124018405	63	08	16	20	25	N53.123	W161.953	6173	193			981262	-91	S11
124018500	63	08	16	20	30	N53.143	W161.952	6437	210	50474	-202			
124018501	63	08	16	20	35	N53.164	W161.951	6506	215			981246	-111	S11
124018502	63	08	16	20	40	N53.184	W161.950	6663	226	50479	-218			
124018503*	63	08	16	20	45	N53.205	W161.949	6840	238					
124018504	63	08	16	20	50	N53.226	W161.948	6880	241	50500	-218			
124018505	63	08	16	20	55	N53.246	W161.947	6880	241					
124018600	63	08	16	21	00	N53.267	W161.947	6880	241	50554	-185			
124018601	63	08	16	21	05	N53.287	W161.945	6860	240			981225	-142	S11
124018602	63	08	16	21	10	N53.307	W161.943	6761	233	50613	-147			
124018603	63	08	16	21	15	N53.327	W161.942	6702	228			981223	-148	S11
124018604	63	08	16	21	20	N53.347	W161.940	6271	199	50658	-123	981228	-145	S11
124018605	63	08	16	21	25	N53.367	W161.938	5841	172					
124018700	63	08	16	21	30	N53.387	W161.937	5608	158	50711	-91			
124018701*	63	08	16	21	35	N53.407	W161.936	5143	132					
124018702	63	08	16	21	40	N53.427	W161.936	5027	126	50773	-49			
124018703	63	08	16	21	45	N53.447	W161.936	4911	120					
124018704	63	08	16	21	50	N53.467	W161.936	4719	111	50852	10			
124018705	63	08	16	21	55	N53.487	W161.935	4221	88					
124018800	63	08	16	22	00	N53.507	W161.935	4088	82	50900	37			
124018801	63	08	16	22	05	N53.521	W161.935	4030	80					
124018802	63	08	16	22	10	N53.536	W161.934	4030	80					
124018803	63	08	16	22	15	N53.551	W161.934	4078	82					
124018804	63	08	16	22	20	N53.566	W161.934	4088	82					
124018805*	63	08	16	22	25	N53.580	W161.934	4135	84					
124018900	63	08	16	22	30	N53.595	W161.933	4231	89	50862	-45			
124018901	63	08	16	22	35	N53.613	W161.936	4202	87			981272	-124	S11
124018902	63	08	16	22	40	N53.632	W161.938	4193	87	50837	-88			
124018903	63	08	16	22	45	N53.650	W161.940	4145	85					
124018904	63	08	16	22	50	N53.668	W161.942	4154	85	50819	-124			
124018905	63	08	16	22	55	N53.687	W161.944	4059	81					
124019000	63	08	16	23	00	N53.705	W161.947	3897	75	50812	-149			
124019001	63	08	16	23	05	N53.725	W161.948	3926	76			981269	-136	S11
124019002	63	08	16	23	10	N53.746	W161.949	3868	74	50828	-153			
124019003*	63	08	16	23	15	N53.766	W161.950	3593	64					
124019004	63	08	16	23	20	N53.786	W161.951	3442	58	50875	-126			
124019005	63	08	16	23	25	N53.806	W161.952	3168	50					
124019100	63	08	16	23	30	N53.827	W161.953	2622	34	50936	-86			
124019101	63	08	16	23	35	N53.847	W161.954	2182	24			981339	-77	S11
124019102	63	08	16	23	40	N53.867	W161.954	1781	16	51002	-39			
124019103	63	08	16	23	45	N53.887	W161.955	1466	12					
124019104	63	08	16	23	50	N53.907	W161.956	1355	11	51080	19			
124019105	63	08	16	23	55	N53.927	W161.956	1253	9					
124019200	63	08	17	00	00	N53.947	W161.957	1392	11	51167	86			

LOGICAL NUMBER	DATE YR	MO	DAY	TIME HR	MN	LATITUDE DEGREES	LONGITUDE DEGREES	WATER DEPTH METERS	CORR USED	MAGNET FIELD TOTAL GAMMAS	ANOM	GRAV FIELD OBS MGALS	FAA	GRAV MET #
124019201*	63	08	17	00	05	N53.967	W161.955	1605	14					
124019202	63	08	17	00	10	N53.987	W161.953	1262	10	51140	38	981376	-52	S11
124021302	63	08	17	06	55	N53.989	W162.177	1253	9					
124021400	63	08	17	07	00	N53.972	W162.178	1272	10	51005	-59			
124021401	63	08	17	07	05	N53.960	W162.179	1512	13					
124021402	63	08	17	07	10	N53.948	W162.180	1698	15	51015	-36			
124021500	63	08	17	07	14	N53.938	W162.180	1809	17					
124021501	63	08	17	07	15	N53.936	W162.180	1893	18					
124021502	63	08	17	07	20	N53.925	W162.181	1846	18	51027	-13			
124021503	63	08	17	07	25	N53.913	W162.182	1772	16					
124021600*	63	08	17	07	30	N53.902	W162.183	1809	17	51024	-4			
124021601	63	08	17	07	35	N53.890	W162.185	1865	18					
124021602	63	08	17	07	40	N53.878	W162.186	2061	22	50993	-23			
124021603	63	08	17	07	45	N53.866	W162.187	2145	23					
124021604	63	08	17	07	50	N53.854	W162.189	2033	21	50956	-47			
124021605	63	08	17	07	55	N53.842	W162.190	2313	27					
124021700	63	08	17	08	00	N53.830	W162.192	2547	32	50932	-58			
124021701	63	08	17	08	05	N53.817	W162.193	2678	36					
124021702	63	08	17	08	10	N53.805	W162.194	2800	39	50932	-46			
124021703	63	08	17	08	15	N53.792	W162.196	2941	43					
124021704*	63	08	17	08	20	N53.780	W162.197	3083	47	50956	-9			
124021705	63	08	17	08	25	N53.767	W162.199	3593	64					
124021800	63	08	17	08	30	N53.755	W162.200	3878	74	50939	-13			
124021801	63	08	17	08	35	N53.743	W162.200	3973	78					
124021802	63	08	17	08	40	N53.731	W162.200	4049	81	50894	-45			
124021803	63	08	17	08	45	N53.718	W162.200	4173	86					
124021804	63	08	17	08	50	N53.706	W162.200	4183	87	50859	-68			
124021805	63	08	17	08	55	N53.694	W162.200	4288	91					
124021900	63	08	17	09	00	N53.682	W162.200	4326	93	50840	-75			
124021901	63	08	17	09	05	N53.669	W162.201	4307	92					
124021902*	63	08	17	09	10	N53.657	W162.202	4288	91	50837	-65			
124021903	63	08	17	09	15	N53.644	W162.202	4336	93					
124021904	63	08	17	09	20	N53.632	W162.203	4317	92	50857	-32			
124021905	63	08	17	09	25	N53.619	W162.204	4317	92					
124022000	63	08	17	09	30	N53.607	W162.205	4307	92	50881	5			
124022001	63	08	17	09	35	N53.595	W162.207	4307	92					
124022002	63	08	17	09	40	N53.583	W162.208	4297	91	50909	45			
124022003	63	08	17	09	45	N53.572	W162.210	4288	91					
124022004	63	08	17	09	50	N53.560	W162.212	4269	90	50924	73			
124022005	63	08	17	09	55	N53.548	W162.213	4288	91					
124022100*	63	08	17	10	00	N53.537	W162.215	4345	93	50916	77			
124022101	63	08	17	10	05	N53.524	W162.212	4364	94					
124022102	63	08	17	10	10	N53.512	W162.210	4432	97	50894	67			
124022103	63	08	17	10	15	N53.499	W162.207	4498	100					
124022100	63	08	17	10	20	N53.487	W162.205			50861	46			
124022104	63	08	17	10	25	N53.474	W162.202	4585	104					
124022200	63	08	17	10	30	N53.462	W162.200	4642	107	50816	13			
124022201	63	08	17	10	35	N53.450	W162.198	4758	112					
124022202	63	08	17	10	40	N53.438	W162.196	4844	117	50772	-20			
124022203	63	08	17	10	45	N53.427	W162.194	5037	126					
124022204*	63	08	17	10	50	N53.415	W162.192	5124	131	50721	-60			
124022205	63	08	17	10	55	N53.403	W162.190	5210	136					
124022300	63	08	17	11	00	N53.392	W162.188	5259	138	50687	-83			
124022301	63	08	17	11	05	N53.379	W162.189	5452	149					
124022302	63	08	17	11	10	N53.366	W162.190	5617	158	50661	-95			
124022303	63	08	17	11	15	N53.353	W162.191	5763	167					
124022304	63	08	17	11	20	N53.341	W162.192	5812	170	50648	-95			
124022305	63	08	17	11	25	N53.328	W162.192	6359	205					
124022400	63	08	17	11	30	N53.315	W162.193	6349	204	50635	-95			
124022401	63	08	17	11	35	N53.304	W162.194	6486	213					
124022402*	63	08	17	11	40	N53.293	W162.195	6457	211	50613	-105			
124022403	63	08	17	11	45	N53.282	W162.196	6506	215					
124022404	63	08	17	11	50	N53.271	W162.197	6496	214	50596	-111			
124022405	63	08	17	11	55	N53.259	W162.197	6506	215					
124022500	63	08	17	12	00	N53.248	W162.198	6535	217	50577	-118			
124022501	63	08	17	12	05	N53.237	W162.199	6624	223					
124022502	63	08	17	12	10	N53.225	W162.200	6880	241	50555	-128			
124022503	63	08	17	12	15	N53.213	W162.201	6880	241					
124022504	63	08	17	12	20	N53.202	W162.202	6880	241	50531	-140			
124022505	63	08	17	12	25	N53.190	W162.202	6889	242					
124022600*	63	08	17	12	30	N53.178	W162.203	6880	241	50503	-155			
124022601	63	08	17	12	35	N53.166	W162.205	6870	240					
124022602	63	08	17	12	40	N53.154	W162.207	6860	240	50492	-154			
124022603	63	08	17	12	45	N53.142	W162.209	6840	238					
124022604	63	08	17	12	50	N53.131	W162.211	6742	231	50484	-149			
124022605	63	08	17	12	55	N53.119	W162.213	6702	228					
124022700	63	08	17	13	00	N53.107	W162.215	6565	219	50467	-153			
124022701	63	08	17	13	05	N53.095	W162.216	6486	213					
124022702	63	08	17	13	10	N53.084	W162.217	6457	211	50446	-162			
124022703	63	08	17	13	15	N53.072	W162.218	6486	213					

LOGICAL NUMBER	DATE YR	MO	DAY	TIME HR	MN	LATITUDE DEGREES	LONGITUDE DEGREES	WATER DEPTH METERS	CORR USED	MAGNET TOTAL GAMMAS	FIELD ANOM	GRAV FIELD OBS MGALS	FAA	GRAV MET #
124022704*	63	08	17	13	20	N53.061	W162.219	6447	211	50432	-164			
124022705	63	08	17	13	25	N53.050	W162.221	6329	203					
124022800	63	08	17	13	30	N53.038	W162.222	6212	195	50436	-148			
124022801	63	08	17	13	35	N53.027	W162.224	6153	191					
124022802	63	08	17	13	40	N53.016	W162.226	6124	189	50449	-123			
124022803	63	08	17	13	45	N53.005	W162.228	6143	191					
124022804	63	08	17	13	50	N52.994	W162.231	6114	189	50454	-106			
124022805	63	08	17	13	55	N52.983	W162.233	5977	180					
124022900	63	08	17	14	00	N52.972	W162.235	5929	177	50445	-103			
124022901	63	08	17	14	05	N52.960	W162.236	5802	169					
124022902*	63	08	17	14	10	N52.948	W162.237	5724	165	50412	-124			
124022903	63	08	17	14	15	N52.936	W162.238	5695	163					
124022904	63	08	17	14	20	N52.924	W162.239	5695	163	50347	-176			
124022905	63	08	17	14	25	N52.912	W162.241	5617	158					
124023000	63	08	17	14	30	N52.900	W162.242	5588	157	50283	-227			
124023001	63	08	17	14	35	N52.889	W162.243	5646	160					
124023002	63	08	17	14	40	N52.877	W162.244	5588	157	50266	-232			
124023003	63	08	17	14	45	N52.866	W162.245	5520	153					
124023004	63	08	17	14	50	N52.854	W162.246	5481	151	50268	-218			
124023005	63	08	17	14	55	N52.843	W162.247	5462	149					
124023100*	63	08	17	15	00	N52.832	W162.248	5414	147	50257	-218			
124023101	63	08	17	15	05	N52.816	W162.249	5375	144					
124023102	63	08	17	15	10	N52.801	W162.249	5327	142	50235	-224			
124023103	63	08	17	15	15	N52.785	W162.250	5259	138					
124023104	63	08	17	15	20	N52.769	W162.251	5220	136	50220	-222			
124023105	63	08	17	15	25	N52.754	W162.251	5162	133					
124023200	63	08	17	15	30	N52.738	W162.252	5162	133	50220	-206			
124023201	63	08	17	15	35	N52.720	W162.252	5066	128					
124023202	63	08	17	15	40	N52.701	W162.252	5037	126	50214	-193			
124023203	63	08	17	15	45	N52.682	W162.252	4979	123					
124023204*	63	08	17	15	50	N52.664	W162.253	4911	120	50249	-138			
124023205	63	08	17	15	55	N52.645	W162.253	4940	121					
124023300	63	08	17	16	00	N52.627	W162.253	4950	122	50257	-111			
124023301	63	08	17	16	05	N52.608	W162.254	4921	121					
124023302	63	08	17	16	10	N52.589	W162.256	4911	120	50217	-131			
124023303	63	08	17	16	15	N52.571	W162.257	4883	119					
124023304	63	08	17	16	20	N52.552	W162.258	4863	118	50170	-159			
124023305	63	08	17	16	25	N52.534	W162.259	4873	118					
124023400	63	08	17	16	30	N52.515	W162.260	4844	117	50145	-164			
124023401	63	08	17	16	35	N52.497	W162.261	4834	116					
124023402*	63	08	17	16	40	N52.479	W162.263	4825	116	50136	-154			
124023403	63	08	17	16	45	N52.461	W162.264	4815	115					
124023404	63	08	17	16	50	N52.443	W162.266	4815	115	50131	-140			
124023405	63	08	17	16	55	N52.425	W162.267	4806	115					
124023500	63	08	17	17	00	N52.407	W162.268	4796	114	50183	-69			
124023501	63	08	17	17	05	N52.388	W162.270	4786	114					
124023502	63	08	17	17	10	N52.369	W162.272	4777	113	50095	-137			
124023503	63	08	17	17	15	N52.351	W162.274	4767	113					
124023504	63	08	17	17	20	N52.332	W162.276	4748	112	50002	-210			
124023505	63	08	17	17	25	N52.314	W162.278	4604	105					
124023600*	63	08	17	17	30	N52.295	W162.280	4403	96	49986	-206			
124023601	63	08	17	17	35	N52.277	W162.283	4623	106					
124023602	63	08	17	17	40	N52.260	W162.286	4681	109	49965	-208			
124023603	63	08	17	17	45	N52.242	W162.288	4719	111					
124023604	63	08	17	17	50	N52.225	W162.291	4758	112	49986	-169			
124023605	63	08	17	17	55	N52.207	W162.294	4767	113					
124023700	63	08	17	18	00	N52.190	W162.297	4758	112	50021	-114			
124023701	63	08	17	18	05	N52.170	W162.298	4758	112					
124023702	63	08	17	18	10	N52.150	W162.300	4758	112	49973	-141			
124023703	63	08	17	18	15	N52.130	W162.302	4738	112					
124023704*	63	08	17	18	20	N52.110	W162.303	4729	111	49946	-147			
124023705	63	08	17	18	25	N52.090	W162.305	4729	111					
124023800	63	08	17	18	30	N52.070	W162.307	4710	110	49808	-263			
124023801	63	08	17	18	35	N52.051	W162.308	4662	108					
124023802	63	08	17	18	40	N52.032	W162.309	4662	108	49592	-459			
124023803	63	08	17	18	45	N52.012	W162.311	4690	109					
124023804	63	08	17	18	50	N51.993	W162.312	4681	109	49387	-644			
124023805	63	08	17	18	55	N51.974	W162.314	4671	108					
124023900	63	08	17	19	00	N51.955	W162.315	4681	109	49330	-680			
124023901	63	08	17	19	05	N51.936	W162.316	4662	108					
124023902*	63	08	17	19	10	N51.917	W162.317	4681	109	49729	-261			
124023903	63	08	17	19	15	N51.898	W162.318	4681	109					
124023904	63	08	17	19	20	N51.879	W162.319	4681	109	50023	53			
124023905	63	08	17	19	25	N51.861	W162.321	4681	109					
124024000	63	08	17	19	30	N51.842	W162.322	4527	101	50145	195			
124024001	63	08	17	19	35	N51.822	W162.323	4451	98					
124024002	63	08	17	19	40	N51.803	W162.324	4652	107	50342	413			
124024003	63	08	17	19	45	N51.784	W162.326	4585	104					
124024004	63	08	17	19	50	N51.765	W162.327	4470	99	50345	436			
124024005	63	08	17	19	55	N51.746	W162.329	4623	106					

LOGICAL NUMBER	DATE YR	MO	DAY	TIME HR	MN	LATITUDE DEGREES	LONGITUDE DEGREES	WATER DEPTH METERS	CORR USED	MAGNET FIELD TOTAL GAMMAS	ANOM	GRAV FIELD OBS FAA MGALS	GRAV MET #
124024100*	63	08	17	20	00	N51.727	W162.330	4652	107	50091	202		
124024101	63	08	17	20	05	N51.707	W162.331	4662	108				
124024102	63	08	17	20	10	N51.688	W162.331	4662	108	49873	5		
124024103	63	08	17	20	15	N51.668	W162.332	4623	106				
124024104	63	08	17	20	20	N51.649	W162.332	4642	107	49735	-112		
124024105	63	08	17	20	25	N51.629	W162.333	4633	106				
124024200	63	08	17	20	30	N51.610	W162.333	4633	106	49632	-195		
124024201	63	08	17	20	35	N51.591	W162.333	4681	109				
124024202	63	08	17	20	40	N51.573	W162.333	4662	108	49554	-253		
124024203	63	08	17	20	45	N51.554	W162.333	4671	108				
124024204*	63	08	17	20	50	N51.536	W162.333	4671	108	49468	-320		
124024205	63	08	17	20	55	N51.517	W162.333	4671	108				
124024300	63	08	17	21	00	N51.498	W162.333	4671	108	49291	-477		
124024301	63	08	17	21	05	N51.480	W162.335	4681	109				
124024302	63	08	17	21	10	N51.462	W162.337	4681	109	49147	-601		
124024303	63	08	17	21	15	N51.443	W162.339	4690	109				
124024304	63	08	17	21	20	N51.425	W162.341	4690	109	49430	-298		
124024305	63	08	17	21	25	N51.407	W162.343	4671	108				
124024400	63	08	17	21	30	N51.388	W162.345	4671	108	49841	133		
124024401	63	08	17	21	35	N51.367	W162.346	4681	109				
124024400*	63	08	17	21	40	N51.346	W162.346			49783	97		
124024402	63	08	17	21	45	N51.324	W162.347	4671	108				
124024403	63	08	17	21	50	N51.303	W162.347	4671	108	49618	-45		
124024404	63	08	17	21	55	N51.281	W162.348	4681	109				
124024500	63	08	17	22	00	N51.260	W162.348	4642	107	49607	-33		
124024501	63	08	17	22	05	N51.242	W162.351	4662	108				
124024502	63	08	17	22	10	N51.225	W162.354	4710	110	49628	7		
124024503	63	08	17	22	15	N51.207	W162.357	4719	111				
124024504	63	08	17	22	20	N51.190	W162.359	4710	110	49518	-83		
124024505	63	08	17	22	25	N51.172	W162.362	4614	106				
124024600*	63	08	17	22	30	N51.155	W162.365	4671	108	49391	-191		
124024601	63	08	17	22	35	N51.136	W162.368	4738	112				
124024602	63	08	17	22	40	N51.117	W162.371	4758	112	49384	-177		
124024603	63	08	17	22	45	N51.098	W162.374	4786	114				
124024604	63	08	17	22	50	N51.079	W162.377	4796	114	49368	-172		
124024605	63	08	17	22	55	N51.061	W162.380	4786	114				
124024700	63	08	17	23	00	N51.042	W162.383	4786	114	49336	-184		
124024701	63	08	17	23	05	N51.023	W162.384	4767	113				
124024702	63	08	17	23	10	N51.004	W162.385	4806	115	49319	-180		
124024703	63	08	17	23	15	N50.985	W162.386	4806	115				
124024704*	63	08	17	23	20	N50.966	W162.387	4815	115	49283	-196		
124024705	63	08	17	23	25	N50.947	W162.387	4815	115				
124024800	63	08	17	23	30	N50.928	W162.388	4834	116	49232	-226		
124024801	63	08	17	23	35	N50.909	W162.388	4825	116				
124024802	63	08	17	23	40	N50.890	W162.388	4834	116	49105	-333		
124024803	63	08	17	23	45	N50.871	W162.388	4844	117				
124024804	63	08	17	23	50	N50.852	W162.388	4854	117	48933	-485		
124024805	63	08	17	23	55	N50.832	W162.388	4854	117				
124024900	63	08	18	00	00	N50.813	W162.388	4834	116	49068	-329		
124024901	63	08	18	00	05	N50.794	W162.390	4834	116				
124024902*	63	08	18	00	10	N50.774	W162.391	4844	117	49430	54		
124024903	63	08	18	00	15	N50.755	W162.392	4854	117				
124024904	63	08	18	00	20	N50.736	W162.394	4863	118	49408	53		
124024905	63	08	18	00	25	N50.716	W162.395	4863	118				
124025000	63	08	18	00	30	N50.697	W162.397	4873	118	49185	-149		
124025001	63	08	18	00	35	N50.678	W162.397	4873	118				
124025002	63	08	18	00	40	N50.659	W162.397	4863	118	49094	-220		
124025003	63	08	18	00	45	N50.640	W162.397	4873	118				
124025004	63	08	18	00	50	N50.621	W162.398	4873	118	48981	-312		
124025005	63	08	18	00	55	N50.602	W162.398	4873	118				
124025100*	63	08	18	01	00	N50.583	W162.398	4883	119	48817	-456		
124025101	63	08	18	01	05	N50.564	W162.398	4892	119				
124025102	63	08	18	01	10	N50.545	W162.397	4892	119	48633	-620		
124025103	63	08	18	01	15	N50.526	W162.397	4902	120				
124025104	63	08	18	01	20	N50.507	W162.396	4911	120	48402	-831		
124025105	63	08	18	01	25	N50.487	W162.396	4902	120				
124025200	63	08	18	01	30	N50.468	W162.395	4911	120	48381	-831		
124025201	63	08	18	01	35	N50.449	W162.396	4921	121				
124025202	63	08	18	01	40	N50.430	W162.397	4931	121	48677	-515		
124025203	63	08	18	01	45	N50.411	W162.397	4940	121				
124025204*	63	08	18	01	50	N50.392	W162.398	4921	121	48836	-335		
124025205	63	08	18	01	55	N50.372	W162.399	4940	121				
124025300	63	08	18	02	00	N50.353	W162.400	4931	121	48941	-209		
124025301	63	08	18	02	05	N50.334	W162.401	4921	121				
124025302	63	08	18	02	10	N50.315	W162.402	4931	121	49002	-127		
124025303	63	08	18	02	15	N50.296	W162.402	4921	121				
124025304	63	08	18	02	20	N50.277	W162.403	4931	121	49064	-45		
124025305	63	08	18	02	25	N50.257	W162.404	4931	121				
124025400	63	08	18	02	30	N50.238	W162.405	4931	121	49139	51		
124025401	63	08	18	02	35	N50.221	W162.405	4940	121				

LOGICAL NUMBER	DATE YR	MO	DAY	TIME HR	MN	LATITUDE DEGREES	LONGITUDE DEGREES	WATER DEPTH METERS	CORR USED	MAGNET FIELD TOTAL GAMMAS	ANOM	GRAV FIELD OBS MGALS	FAA	GRAV MET #
124025402*	63	08	18	02	40	N50.203	W162.405	4950	122	49232	163			
124025403	63	08	18	02	45	N50.186	W162.405	4940	121					
124025404	63	08	18	02	50	N50.168	W162.405	4931	121	49187	137			
124025405	63	08	18	02	55	N50.151	W162.405	4940	121					
124025500	63	08	18	03	00	N50.133	W162.405	4950	122	48803	-229			
124025501	63	08	18	03	05	N50.114	W162.407	4950	122					
124025502	63	08	18	03	10	N50.094	W162.409	4950	122	48502	-508			
124025503	63	08	18	03	15	N50.074	W162.411	4969	123					
124025504	63	08	18	03	20	N50.054	W162.413	4950	122	48629	-359			
124025505	63	08	18	03	25	N50.035	W162.415	4950	122					
124025600*	63	08	18	03	30	N50.015	W162.417	4960	123	48849	-117			
124025601	63	08	18	03	35	N49.997	W162.416	4960	123					
124025602	63	08	18	03	40	N49.979	W162.416	4969	123	49022	75			
124025603	63	08	18	03	45	N49.961	W162.415	4969	123					
124025604	63	08	18	03	50	N49.943	W162.414	4979	123	49156	228			
124025605	63	08	18	03	55	N49.925	W162.414	4960	123					
124025700	63	08	18	04	00	N49.907	W162.413	4969	123	48984	75			
124025701	63	08	18	04	05	N49.887	W162.414	4979	123					
124025702	63	08	18	04	10	N49.868	W162.414	4969	123	48660	-228			
124025703	63	08	18	04	15	N49.849	W162.414	4969	123					
124025704*	63	08	18	04	20	N49.830	W162.414	4979	123	48336	-531			
124025705	63	08	18	04	25	N49.811	W162.415	4969	123					
124025800	63	08	18	04	30	N49.792	W162.415	4979	123	48134	-713			
124025801	63	08	18	04	35	N49.772	W162.414	4979	123					
124025802	63	08	18	04	40	N49.753	W162.414	4979	123	48172	-654			
124025803	63	08	18	04	45	N49.733	W162.413	4979	123					
124025804	63	08	18	04	50	N49.714	W162.413	4989	124	48377	-428			
124025805	63	08	18	04	55	N49.694	W162.412	4989	124					
124025900	63	08	18	05	00	N49.675	W162.412	4998	124	48477	-307			
124025901	63	08	18	05	05	N49.656	W162.413	4998	124					
124025902*	63	08	18	05	10	N49.637	W162.415	4998	124	48528	-235			
124025903	63	08	18	05	15	N49.618	W162.417	4998	124					
124025904	63	08	18	05	20	N49.599	W162.418	4998	124	48560	-182			
124025905	63	08	18	05	25	N49.581	W162.420	4998	124					
124026000	63	08	18	05	30	N49.562	W162.422	5008	125	48576	-146			
124026001	63	08	18	05	35	N49.542	W162.423	5008	125					
124026002	63	08	18	05	40	N49.522	W162.425	5008	125	48587	-113			
124026003	63	08	18	05	45	N49.503	W162.427	5008	125					
124026004	63	08	18	05	50	N49.483	W162.428	5008	125	48589	-89			
124026100	63	08	18	05	55	N49.463	W162.430	5017	125					
124026100*	63	08	18	06	00	N49.444	W162.431			48615	-42			
124026101	63	08	18	06	05	N49.425	W162.432	5017	125					
124026102	63	08	18	06	10	N49.406	W162.434	5017	125	48623	-13			
124026103	63	08	18	06	15	N49.387	W162.435	5027	126					
124026104	63	08	18	06	20	N49.368	W162.436	5027	126	48644	29			
124026105	63	08	18	06	25	N49.349	W162.437	5027	126					
124026200	63	08	18	06	30	N49.330	W162.438	5027	126	48709	115			
124026201	63	08	18	06	35	N49.314	W162.440	5027	126					
124026202	63	08	18	06	40	N49.298	W162.441	5037	126	48714	138			
124026203	63	08	18	06	45	N49.282	W162.442	5037	126					
124026204*	63	08	18	06	50	N49.266	W162.444	5037	126	48496	-63			
124026205	63	08	18	06	55	N49.249	W162.445	5037	126					
124026300	63	08	18	07	00	N49.233	W162.447	5027	126	48172	-368			
124026301	63	08	18	07	05	N49.211	W162.448	5027	126					
124026302	63	08	18	07	10	N49.188	W162.449	5027	126	48257	-259			
124026303	63	08	18	07	15	N49.166	W162.451	5027	126					
124026304	63	08	18	07	20	N49.143	W162.452	5027	126	48398	-93			
124026305	63	08	18	07	25	N49.121	W162.454	5037	126					
124026400	63	08	18	07	30	N49.098	W162.455	5037	126	48552	86			
124026401	63	08	18	07	35	N49.076	W162.457	5037	126					
124026402*	63	08	18	07	40	N49.053	W162.460	5037	126	48859	418			
124026403	63	08	18	07	45	N49.030	W162.462	5046	127					
124026404	63	08	18	07	50	N49.007	W162.465	5056	127	48742	327			
124026405	63	08	18	07	55	N48.984	W162.467	5056	127					
124026500	63	08	18	08	00	N48.962	W162.470	5056	127	48496	106			
124026501	63	08	18	08	05	N48.939	W162.472	5066	128					
124026502	63	08	18	08	10	N48.916	W162.475	5066	128	48404	40			
124026503	63	08	18	08	15	N48.893	W162.477	5066	128					
124026504	63	08	18	08	20	N48.871	W162.480	5066	128	48320	-19			
124026505	63	08	18	08	25	N48.848	W162.482	5056	127					
124026600*	63	08	18	08	30	N48.825	W162.485	5066	128	48282	-31	980987	13	S11
124026601	63	08	18	08	35	N48.803	W162.486	5066	128					
124026602	63	08	18	08	40	N48.781	W162.488	5066	128	48194	-95			
124026603	63	08	18	08	45	N48.758	W162.489	5066	128					
124026604	63	08	18	08	50	N48.736	W162.491	5066	128	48151	-113			
124026605	63	08	18	08	55	N48.714	W162.492	5075	128			980977	13	S11
124026700	63	08	18	09	00	N48.692	W162.493	5075	128	48112	-128			
124026701	63	08	18	09	05	N48.668	W162.494	5075	128					
124026702	63	08	18	09	10	N48.644	W162.496	5085	129	48035	-178			
124026703	63	08	18	09	15	N48.621	W162.497	5085	129					

LOGICAL NUMBER	DATE YR	MO	DAY	TIME HR	MN	LATITUDE DEGREES	LONGITUDE DEGREES	WATER DEPTH METERS	CORR USED	MAGNET FIELD TOTAL GAMMAS	ANOM	GRAV FIELD OBS MGALS	FAA	GRAV MET #
124026704*	63	08	18	09	20	N48.597	W162.498	5075	128	47961	-226			
124026705	63	08	18	09	25	N48.574	W162.499	5075	128					
124026800	63	08	18	09	30	N48.550	W162.500	5085	129	47909	-253			
124026801	63	08	18	09	35	N48.527	W162.501	5085	129					
124026802	63	08	18	09	40	N48.504	W162.501	5075	128	47872	-264			
124026803	63	08	18	09	45	N48.482	W162.502	5085	129					
124026804	63	08	18	09	50	N48.459	W162.502	5085	129	47908	-204			
124026805	63	08	18	09	55	N48.436	W162.503	5085	129					
124026900	63	08	18	10	00	N48.413	W162.503	5085	129	47965	-122	980953	16	S11
124026901	63	08	18	10	05	N48.392	W162.505	5085	129					
124026902*	63	08	18	10	10	N48.370	W162.507	5085	129					
124026903	63	08	18	10	15	N48.348	W162.509	5085	129			980946	15	S11
124026904	63	08	18	10	20	N48.327	W162.511	5095	129	47899	-140			
124026905	63	08	18	10	25	N48.305	W162.513	5095	129					
124027000	63	08	18	10	30	N48.283	W162.515	5095	129	47846	-168	980935	10	S11
124027001	63	08	18	10	35	N48.270	W162.523	5085	129					
124027002	63	08	18	10	40	N48.257	W162.532	5095	129	47839	-158			
124027003	63	08	18	10	45	N48.244	W162.540	5095	129					
124027004	63	08	18	10	50	N48.231	W162.548	5104	130	47868	-112			
124027100	63	08	18	10	55	N48.218	W162.557	5104	130					
124027200*	63	08	18	11	00	N48.205	W162.558	5104	130	47889	-76			
124027201	63	08	18	11	05	N48.184	W162.556	5104	130					
124027202	63	08	18	11	10	N48.164	W162.554	5095	129	47856	-87			
124027203	63	08	18	11	15	N48.143	W162.552	5085	129					
124027204	63	08	18	11	20	N48.123	W162.551	5085	129	47806	-115			
124027205	63	08	18	11	25	N48.102	W162.549	5095	129					
124027300	63	08	18	11	30	N48.082	W162.547	5104	130	47760	-139			
124027301	63	08	18	11	35	N48.058	W162.546	5114	130					
124027302	63	08	18	11	40	N48.034	W162.544	5124	131	47707	-167	980911	8	S11
124027303	63	08	18	11	45	N48.011	W162.543	5124	131					
124031804*	63	08	19	09	50	N48.019	W162.773	5095	129	47569	-260	980911	10	S11
124031805	63	08	19	09	55	N48.042	W162.771	5085	129					
124031900	63	08	19	10	00	N48.065	W162.770	5085	129	47590	-265			
124031901	63	08	19	10	05	N48.088	W162.769	5085	129					
124031902	63	08	19	10	10	N48.112	W162.768	5085	129	47688	-193	980923	13	S11
124031903	63	08	19	10	15	N48.135	W162.767	5085	129					
124031904	63	08	19	10	20	N48.158	W162.766	5085	129	47767	-140	980925	11	S11
124031905	63	08	19	10	25	N48.182	W162.764	5085	129					
124032000	63	08	19	10	30	N48.205	W162.763	5075	128	47807	-126	980932	14	S11
124032001	63	08	19	10	35	N48.227	W162.762	5075	128					
124032002*	63	08	19	10	40	N48.248	W162.761	5075	128	47887	-69			
124032003	63	08	19	10	45	N48.270	W162.760	5085	129					
124032004	63	08	19	10	50	N48.292	W162.759	5075	128	47955	-26			
124032005	63	08	19	10	55	N48.313	W162.758	5066	128			980936	8	S11
124032100	63	08	19	11	00	N48.335	W162.757	5066	128	48004	0			
124032101	63	08	19	11	05	N48.357	W162.755	5066	128			980937	5	S11
124032102	63	08	19	11	10	N48.380	W162.754	5056	127	47997	-33			
124032103	63	08	19	11	15	N48.402	W162.752	5066	128			980945	9	S11
124032104	63	08	19	11	20	N48.425	W162.751	5056	127	47960	-95			
124032105	63	08	19	11	25	N48.447	W162.750	5066	128			980945	5	S11
124032200*	63	08	19	11	30	N48.470	W162.748	5056	127	47967	-113			
124032201	63	08	19	11	35	N48.492	W162.746	5046	127					
124032202	63	08	19	11	40	N48.515	W162.744	5046	127	47998	-107	980951	5	S11
124032203	63	08	19	11	45	N48.537	W162.742	5056	127					
124032204	63	08	19	11	50	N48.560	W162.741	5056	127	48007	-123			
124032205	63	08	19	11	55	N48.582	W162.739	5056	127					
124032300	63	08	19	12	00	N48.605	W162.737	5056	127	47990	-165	980961	7	S11
124032301	63	08	19	12	05	N48.628	W162.737	5046	127					
124032302	63	08	19	12	10	N48.651	W162.737	5046	127	47943	-237			
124032303	63	08	19	12	15	N48.673	W162.737	5046	127			980963	3	S11
124032304*	63	08	19	12	20	N48.696	W162.737	5046	127	47987	-217			
124032305	63	08	19	12	25	N48.719	W162.737	5046	127					
124032400	63	08	19	12	30	N48.742	W162.737	5046	127	48034	-195	980973	7	S11
124032401	63	08	19	12	35	N48.764	W162.736	5066	128					
124032402	63	08	19	12	40	N48.787	W162.736	5056	127	48149	-105	980977	7	S11
124032403	63	08	19	12	45	N48.809	W162.736	5056	127					
124032404	63	08	19	12	50	N48.832	W162.736	5056	127	48267	-11			
124032405	63	08	19	12	55	N48.854	W162.735	5056	127			980984	8	S11
124032500	63	08	19	13	00	N48.877	W162.735	5056	127	48390	87			
124032501	63	08	19	13	05	N48.899	W162.732	5066	128			980984	4	S11
124032502*	63	08	19	13	10	N48.922	W162.730	5066	128	48486	158			
124032503	63	08	19	13	15	N48.944	W162.727	5066	128			980987	3	S11
124032504	63	08	19	13	20	N48.967	W162.725	5056	127	48582	229			
124032505	63	08	19	13	25	N48.989	W162.722	5056	127			980993	5	S11
124032600	63	08	19	13	30	N49.012	W162.720	5046	127	48808	429			
124032601	63	08	19	13	35	N49.034	W162.719	5027	126			980999	7	S11
124032602	63	08	19	13	40	N49.057	W162.718	5027	126	48853	450			
124032603	63	08	19	13	45	N49.080	W162.717	5027	126					
124032604	63	08	19	13	50	N49.103	W162.717	5027	126	48621	192	981007	8	S11
124032605	63	08	19	13	55	N49.126	W162.716	5017	125					

LOGICAL NUMBER	DATE YR	MO	DAY	TIME HR	MN	LATITUDE DEGREES	LONGITUDE DEGREES	WATER DEPTH METERS	CORR USED	MAGNET TOTAL GAMMAS	FIELD ANOM GAMMAS	GRAV OBS MGALS	FIELD FAA MGALS	GRAV MET #
124032700*	63	08	19	14	00	N49.148	W162.715	5017	125	48366	-87			
124032701	63	08	19	14	05	N49.171	W162.713	5017	125			981012	7	S11
124032702	63	08	19	14	10	N49.193	W162.712	5017	125	48146	-332			
124032703	63	08	19	14	15	N49.215	W162.710	5017	125			981019	10	S11
124032704	63	08	19	14	20	N49.237	W162.708	5027	126	48282	-221			
124032705	63	08	19	14	25	N49.259	W162.707	5027	126					
124032800	63	08	19	14	30	N49.282	W162.705	5027	126	48664	137			
124032801	63	08	19	14	35	N49.304	W162.704	5017	125			981030	14	S11
124032802	63	08	19	14	40	N49.326	W162.703	5017	125	48644	93			
124032803	63	08	19	14	45	N49.348	W162.702	5017	125					
124032804*	63	08	19	14	50	N49.371	W162.702	5017	125	48587	11			
124032805	63	08	19	14	55	N49.393	W162.701	5017	125			981033	9	S11
124032900	63	08	19	15	00	N49.415	W162.700	5027	126	48556	-44			
124032901	63	08	19	15	05	N49.438	W162.698	5017	125					
124032902	63	08	19	15	10	N49.461	W162.696	5017	125	48584	-42			
124032903	63	08	19	15	15	N49.483	W162.694	5017	125			981042	10	S11
124032904	63	08	19	15	20	N49.506	W162.692	5008	125	48563	-87			
124032905	63	08	19	15	25	N49.529	W162.690	5008	125					
124033000	63	08	19	15	30	N49.552	W162.688	5008	125	48564	-112	981050	11	S11
124033001	63	08	19	15	35	N49.574	W162.687	4998	124					
124033002*	63	08	19	15	40	N49.597	W162.687	4989	124	48532	-168			
124033003	63	08	19	15	45	N49.620	W162.686	4989	124			981057	12	S11
124033004	63	08	19	15	50	N49.643	W162.685	4989	124	48469	-257			
124033005	63	08	19	15	55	N49.666	W162.684	4989	124					
124033100	63	08	19	16	00	N49.688	W162.683	4989	124	48392	-358			
124033101	63	08	19	16	05	N49.711	W162.681	4998	124			981063	10	S11
124033102	63	08	19	16	10	N49.733	W162.679	4979	123	48295	-480			
124033103	63	08	19	16	15	N49.756	W162.677	4979	123			981071	14	S11
124033104	63	08	19	16	20	N49.778	W162.674	4969	123	48063	-737			
124033105	63	08	19	16	25	N49.801	W162.672	4969	123					
124033200*	63	08	19	16	30	N49.823	W162.670	4969	123	48155	-670			
124033201	63	08	19	16	35	N49.847	W162.668	4969	123					
124033202	63	08	19	16	40	N49.871	W162.666	4960	123	48536	-315	981080	13	S11
124033203	63	08	19	16	45	N49.894	W162.664	4960	123					
124033204	63	08	19	16	50	N49.918	W162.662	4960	123	48910	33	981081	10	S11
124033205	63	08	19	16	55	N49.941	W162.660	4960	123					
124033300	63	08	19	17	00	N49.965	W162.658	4969	123	49035	132	981088	13	S11
124033301	63	08	19	17	05	N49.987	W162.656	4960	123					
124033302	63	08	19	17	10	N50.010	W162.654	4960	123	48862	-66			
124033303	63	08	19	17	15	N50.032	W162.652	4950	122			981094	13	S11
124033304*	63	08	19	17	20	N50.055	W162.649	4960	123	48687	-266			
124033305	63	08	19	17	25	N50.077	W162.647	4950	122			981099	14	S11
124033400	63	08	19	17	30	N50.100	W162.645	4940	121	48563	-415			
124033401	63	08	19	17	35	N50.122	W162.644	4940	121					
124033402	63	08	19	17	40	N50.145	W162.642	4940	121	48826	-176	981108	17	S11
124033403	63	08	19	17	45	N50.167	W162.641	4940	121					
124033404	63	08	19	17	50	N50.190	W162.639	4931	121	49178	151			
124033405	63	08	19	17	55	N50.212	W162.638	4931	121					
124033500	63	08	19	18	00	N50.235	W162.637	4921	121	49126	75	981118	19	S11
124033501	63	08	19	18	05	N50.258	W162.636	4911	120					
124033502*	63	08	19	18	10	N50.281	W162.636	4911	120	49034	-42	981122	18	S11
124033503	63	08	19	18	15	N50.303	W162.635	4921	121					
124033504	63	08	19	18	20	N50.326	W162.634	4921	121	48960	-141	981129	21	S11
124033505	63	08	19	18	25	N50.349	W162.634	4911	120					
124033600	63	08	19	18	30	N50.372	W162.633	4911	120	48867	-258			
124033601	63	08	19	18	35	N50.393	W162.634	4911	120					
124033602	63	08	19	18	40	N50.414	W162.634	4911	120	48746	-402	981139	24	S11
124033603	63	08	19	18	45	N50.436	W162.635	4892	119					
124033604	63	08	19	18	50	N50.457	W162.636	4892	119	48542	-628			
124033605	63	08	19	18	55	N50.479	W162.636	4883	119			981148	27	S11
124033700*	63	08	19	19	00	N50.500	W162.637	4873	118	48281	-912			
124033701	63	08	19	19	05	N50.522	W162.638	4873	118					
124033702	63	08	19	19	10	N50.544	W162.639	4863	118	48519	-698	981148	21	S11
124033800	63	08	19	19	15	N50.567	W162.640	4873	118					
124033801	63	08	19	19	20	N50.590	W162.639	4854	117	48715	-526			
124033802	63	08	19	19	25	N50.613	W162.639	4854	117			981151	18	S11
124033900	63	08	19	19	30	N50.637	W162.638	4863	118	48876	-390			
124033901	63	08	19	19	35	N50.658	W162.637	4854	117			981164	27	S11
124033902	63	08	19	19	40	N50.680	W162.637	4854	117	49050	-240			
124033903	63	08	19	19	45	N50.702	W162.636	4854	117					
124033904*	63	08	19	19	50	N50.723	W162.635	4844	117	49179	-134	981167	24	S11
124033905	63	08	19	19	55	N50.745	W162.634	4844	117					
124034000	63	08	19	20	00	N50.767	W162.633	4844	117	49413	77			
124034001	63	08	19	20	05	N50.790	W162.633	4834	116					
124034002	63	08	19	20	10	N50.813	W162.633	4825	116	49153	-208	981175	24	S11
124034003	63	08	19	20	15	N50.836	W162.633	4825	116					
124034004	63	08	19	20	20	N50.859	W162.633	4825	116	48875	-511			
124034005	63	08	19	20	25	N50.882	W162.633	4796	114			981184	27	S11
124034100	63	08	19	20	30	N50.905	W162.633	4758	112	49020	-390			
124034101	63	08	19	20	35	N50.929	W162.632	4758	112			981189	28	S11

LOGICAL NUMBER	DATE YR	MO	DAY	TIME HR	MN	LATITUDE DEGREES	LONGITUDE DEGREES	WATER DEPTH METERS	CORR USED	MAGNET FIELD TOTAL GAMMAS	ANOM	GRAV FIELD OBS MGALS	FAA	GRAV MET #
124034102*	63	08	19	20	40	N50.952	W162.632	4796	114	49135	-300			
124034103	63	08	19	20	45	N50.976	W162.631	4796	114					
124034104	63	08	19	20	50	N50.999	W162.630	4796	114	49209	-251	981194	27	S11
124034105	63	08	19	20	55	N51.023	W162.629	4786	114					
124034200	63	08	19	21	00	N51.047	W162.628	4758	112	49240	-246			
124034201	63	08	19	21	05	N51.068	W162.627	4748	112			981209	36	S11
124034202	63	08	19	21	10	N51.090	W162.625	4767	113	49287	-223			
124034203	63	08	19	21	15	N51.112	W162.623	4786	114			981204	27	S11
124034204	63	08	19	21	20	N51.133	W162.622	4767	113	49294	-239			
124034205	63	08	19	21	25	N51.155	W162.620	4767	113					
124034300*	63	08	19	21	30	N51.177	W162.618	4748	112	49285	-272	981220	37	S11
124034301	63	08	19	21	35	N51.199	W162.618	4710	110					
124034302	63	08	19	21	36	N51.204	W162.618	4681	109					
124034303	63	08	19	21	40	N51.222	W162.617	4690	109	49385	-196			
124034304	63	08	19	21	45	N51.244	W162.617	4671	108			981221	32	S11
124034305	63	08	19	21	50	N51.267	W162.616	4642	107	49431	-174			
124034306	63	08	19	21	55	N51.289	W162.616	4633	106					
124034400	63	08	19	22	00	N51.312	W162.615	4633	106	49458	-171			
124034401	63	08	19	22	05	N51.335	W162.613	4633	106			981238	41	S11
124034402	63	08	19	22	10	N51.358	W162.612	4623	106	49697	44			
												981239	38	S11
124034403*	63	08	19	22	15	N51.382	W162.610	4652	107					
124034404	63	08	19	22	20	N51.405	W162.608	4671	108	49828	149			
124034405	63	08	19	22	25	N51.428	W162.607	4671	108					
124034500	63	08	19	22	30	N51.452	W162.605	4690	109	49209	-495			
124034501	63	08	19	22	35	N51.472	W162.604	4652	107					
124034502	63	08	19	22	40	N51.493	W162.603	4633	106	49033	-693			
124034503	63	08	19	22	45	N51.514	W162.602	4633	106					
124034504	63	08	19	22	50	N51.535	W162.602	4614	106	49222	-526			
124034505	63	08	19	22	55	N51.556	W162.601	4614	106					
124034600	63	08	19	23	00	N51.577	W162.600	4614	106	49428	-343			
124034601*	63	08	19	23	05	N51.600	W162.599	4633	106					
124034602	63	08	19	23	10	N51.623	W162.597	4652	107	49543	-252			
124034603	63	08	19	23	15	N51.647	W162.596	4662	108					
124034604	63	08	19	23	20	N51.670	W162.594	4681	109	49600	-221			
124034605	63	08	19	23	25	N51.693	W162.593	4700	110					
124034700	63	08	19	23	30	N51.717	W162.592			49731	-115			
124034701	63	08	19	23	35	N51.739	W162.591	4700	110					
124034702	63	08	19	23	40	N51.762	W162.590	4719	111	49934	64			
124034703	63	08	19	23	45	N51.785	W162.589	4710	110					
124034704	63	08	19	23	50	N51.808	W162.588	4700	110	50246	352			
124034705*	63	08	19	23	55	N51.831	W162.587	4710	110					
124034800	63	08	20	00	00	N51.853	W162.587	4710	110	50217	299			
124034801	63	08	20	00	05	N51.877	W162.586	4729	111					
124034802	63	08	20	00	10	N51.901	W162.586	4758	112	49946	3			
124034803	63	08	20	00	15	N51.924	W162.586	4738	112					
124034804	63	08	20	00	20	N51.948	W162.586	4738	112	49609	-359			
124034805	63	08	20	00	25	N51.971	W162.585	4758	112					
124034900	63	08	20	00	30	N51.995	W162.585	4767	113	49251	-742			
124034901	63	08	20	00	35	N52.018	W162.584	4758	112					
124034902	63	08	20	00	40	N52.041	W162.584	4738	112	49542	-475			
124034903*	63	08	20	00	45	N52.064	W162.583	4767	113					
124034904	63	08	20	00	50	N52.087	W162.583	4777	113	49692	-349			
124034905	63	08	20	00	55	N52.110	W162.582	4767	113					
124035000	63	08	20	01	00	N52.133	W162.582	4786	114	49764	-301			
124035001	63	08	20	01	05	N52.156	W162.579	4758	112					
124035002	63	08	20	01	10	N52.179	W162.577	4767	113	49908	-182			
124035003	63	08	20	01	15	N52.202	W162.575	4796	114					
124035004	63	08	20	01	20	N52.226	W162.573	4806	115	49916	-199			
124035005	63	08	20	01	25	N52.249	W162.571	4815	115					
124035100	63	08	20	01	30	N52.272	W162.568	4796	114	49827	-313			
124035101*	63	08	20	01	35	N52.292	W162.567	4806	115					
124035102	63	08	20	01	40	N52.313	W162.566	4825	116	49892	-269			
124035103	63	08	20	01	45	N52.334	W162.564	4806	115					
124035104	63	08	20	01	50	N52.355	W162.563	4825	116	49927	-257			
124035105	63	08	20	01	55	N52.376	W162.561	4825	116					
124035200	63	08	20	02	00	N52.397	W162.560	4777	113	49961	-245			
124035201	63	08	20	02	05	N52.417	W162.558	4825	116					
124035202	63	08	20	02	10	N52.437	W162.556	4825	116	49982	-245			
124035203	63	08	20	02	15	N52.457	W162.553	4834	116					
124035204	63	08	20	02	20	N52.478	W162.551	4883	119	50009	-240	981333	36	S11
124035205*	63	08	20	02	25	N52.498	W162.549	4921	121					
124035300	63	08	20	02	30	N52.518	W162.547	4883	119	50091	-180	981334	33	S11
124035301	63	08	20	02	35	N52.538	W162.546	4931	121					
124035302	63	08	20	02	40	N52.557	W162.545	4921	121	50116	-175			
124035303	63	08	20	02	45	N52.577	W162.544	4960	123			981332	26	S11
124035304	63	08	20	02	50	N52.596	W162.543	5046	127	50207	-105			
124035305	63	08	20	02	55	N52.616	W162.542	5046	127			981329	20	S11
124035400	63	08	20	03	00	N52.635	W162.542	5027	126	50302	-30			
124035401	63	08	20	03	05	N52.656	W162.541	4960	123					
124035402	63	08	20	03	10	N52.677	W162.539	5162	133	50348	-6	981326	12	S11

LOGICAL NUMBER	DATE YR	MO	DAY	TIME HR	MN	LATITUDE DEGREES	LONGITUDE DEGREES	WATER DEPTH METERS	CORR USED	MAGNET FIELD TOTAL GAMMAS	ANOM	GRAV FIELD OBS MGALS	FAA	GRAV MET #
124035403*	63	08	20	03	15	N52.698	W162.538	5249	138					
124035404	63	08	20	03	20	N52.719	W162.537	5288	140	50324	-52	981316	-2	S11
124035405	63	08	20	03	25	N52.741	W162.536	5336	142					
124035500	63	08	20	03	30	N52.762	W162.535	5452	149	50317	-82	981308	-14	S11
124035501	63	08	20	03	35	N52.782	W162.535	5540	154					
124035502	63	08	20	03	40	N52.802	W162.536	5627	159	50358	-61			
124035503	63	08	20	03	45	N52.822	W162.536	5627	159			981294	-33	S11
124035504	63	08	20	03	50	N52.842	W162.536	5676	162	50348	-92			
124035505	63	08	20	03	55	N52.862	W162.536	5802	169					
124035600	63	08	20	04	00	N52.882	W162.537	5899	175	50328	-132	981277	-55	S11
124035601*	63	08	20	04	05	N52.902	W162.536	5929	177					
124035602	63	08	20	04	10	N52.922	W162.536	5987	181	50367	-114	981268	-68	S11
124035603	63	08	20	04	15	N52.942	W162.535	6143	191					
124035604	63	08	20	04	20	N52.963	W162.534	6280	200	50363	-139			
124035605	63	08	20	04	25	N52.983	W162.534	6447	211			981246	-95	S11
124035700	63	08	20	04	30	N53.003	W162.533	6398	207	50435	-88			
124035701	63	08	20	04	35	N53.025	W162.531	6633	223					
124035702	63	08	20	04	40	N53.047	W162.529	6702	228	50465	-81	981228	-119	S11
124035703	63	08	20	04	45	N53.068	W162.527	6771	233					
124035704	63	08	20	04	50	N53.090	W162.526	6899	242	50439	-130			
124035705*	63	08	20	04	55	N53.112	W162.524	6909	243					
124035800	63	08	20	05	00	N53.133	W162.522	6929	245	50439	-152	981248	-106	S11
124035801	63	08	20	05	05	N53.155	W162.520	6919	244					
124035802	63	08	20	05	10	N53.176	W162.518	6702	228	50442	-172			
124035803	63	08	20	05	15	N53.197	W162.517	6280	200			981247	-113	S11
124035804	63	08	20	05	20	N53.219	W162.515	6339	203	50462	-174			
124035805	63	08	20	05	25	N53.240	W162.513	6271	199			981253	-110	S11
124035900	63	08	20	05	30	N53.262	W162.512	6290	200	50512	-147			
124035901	63	08	20	05	35	N53.281	W162.511	6643	224					
124035902	63	08	20	05	40	N53.301	W162.510	6349	204	50635	-44	981237	-132	S11
124035903*	63	08	20	05	45	N53.320	W162.509	5452	149					
124035904	63	08	20	05	50	N53.339	W162.508	5152	132	50717	18			
124035905	63	08	20	05	55	N53.359	W162.507	4834	116					
124036000	63	08	20	06	00	N53.378	W162.507	4642	107	50680	-39			
124036001	63	08	20	06	05	N53.396	W162.507	4931	121					
124036002	63	08	20	06	10	N53.413	W162.507	4844	117	50636	-100	981264	-114	S11
124036003	63	08	20	06	15	N53.430	W162.507	4719	111					
124036004	63	08	20	06	20	N53.447	W162.507	4623	106	50703	-51	981266	-115	S11
124036005	63	08	20	06	25	N53.464	W162.507	4566	103					
124036100	63	08	20	06	30	N53.482	W162.507	4489	100	50777	5	981266	-118	S11
124036101*	63	08	20	06	35	N53.502	W162.506	4183	87					
124036102	63	08	20	06	40	N53.523	W162.505	4030	80	50799	6	981280	-108	S11
124036103	63	08	20	06	45	N53.544	W162.505	3916	76					
124036104	63	08	20	06	50	N53.564	W162.504	3821	72	50833	19			
124036105	63	08	20	06	55	N53.585	W162.503	3641	65			981289	-104	S11
124036106	63	08	20	07	00	N53.606	W162.502	3413	57	50853	18			
124036107	63	08	20	07	05	N53.627	W162.502	3092	47					
124036108	63	08	20	07	10	N53.647	W162.501	2566	33	50888	32			
124036109	63	08	20	07	15	N53.668	W162.500	2042	21					
124036110	63	08	20	07	20	N53.689	W162.500	1595	14	50809	-69			
124036111*	63	08	20	07	25	N53.709	W162.499	1336	10					
124036200	63	08	20	07	30	N53.730	W162.498	1837	18	50904	5	981368	-38	S11
124036201	63	08	20	07	35	N53.750	W162.498	2005	20					
124036202	63	08	20	07	40	N53.771	W162.498	2079	22	50989	69			
124036203	63	08	20	07	45	N53.791	W162.498	2509	31					
124036204	63	08	20	07	50	N53.811	W162.498	2378	28	50907	-33			
124036205	63	08	20	07	55	N53.831	W162.498	2378	28			981322	-92	S11
124036300	63	08	20	08	00	N53.852	W162.498	2210	25	50877	-84			
124036301	63	08	20	08	05	N53.872	W162.497	1707	15					
124036302	63	08	20	08	10	N53.893	W162.495	1660	14	50865	-117			
124036303*	63	08	20	08	15	N53.913	W162.493	1772	16					
124036304	63	08	20	08	20	N53.934	W162.492	1512	13	50899	-104			
124036305	63	08	20	08	25	N53.954	W162.490	1355	11					
124036400	63	08	20	08	30	N53.975	W162.488	1429	12	50891	-133			
124036401	63	08	20	08	35	N53.994	W162.486	1568	13			981414	-15	S11
124037305	63	08	20	10	25	N53.995	W162.732	647	4					
124037400	63	08	20	10	30	N53.975	W162.735	758	5	51001	10			
124037401	63	08	20	10	35	N53.955	W162.737	821	5			981448	23	S11
124037402	63	08	20	10	40	N53.934	W162.740	948	6	51015	45			
124037403	63	08	20	10	45	N53.914	W162.742	1059	7					
124037404*	63	08	20	10	50	N53.894	W162.745	1188	9	50969	20			
124037405	63	08	20	10	55	N53.874	W162.747	1336	10					
124037500	63	08	20	11	00	N53.853	W162.750	1577	13	50909	-19	981364	-52	S11
124037501	63	08	20	11	05	N53.833	W162.752	1577	13					
124037502	63	08	20	11	10	N53.813	W162.754	1791	17	50849	-58			
124037503	63	08	20	11	15	N53.793	W162.757	1912	19					
124037504	63	08	20	11	20	N53.773	W162.759	2266	26	50871	-15	981327	-83	S11
124037505	63	08	20	11	25	N53.753	W162.761	2425	29					
124037600	63	08	20	11	30	N53.733	W162.763	2463	30	50866	1	981328	-78	S11
124037601	63	08	20	11	35	N53.713	W162.764	2463	30					

LOGICAL NUMBER	DATE YR	MO	DAY	TIME HR	MN	LATITUDE DEGREES	LONGITUDE DEGREES	WATER DEPTH METERS	CORR USED	MAGNET FIELD TOTAL GAMMAS	ANOM	GRAV FIELD OBS MGALS	FAA	GRAV MET #
124037602*	63	08	20	11	40	N53.692	W162.765	2463	30	50928	84	981341	-61	S11
124037603	63	08	20	11	45	N53.672	W162.766	2238	25					
124037604	63	08	20	11	50	N53.651	W162.767	1753	16	50971	148	981357	-42	S11
124037605	63	08	20	11	51	N53.647	W162.767	1716	15					
124037606	63	08	20	11	55	N53.631	W162.767	2304	27					
124037700	63	08	20	12	00	N53.610	W162.768	2659	35	50908	106			
124037701	63	08	20	12	05	N53.592	W162.768	3186	50					
124037702	63	08	20	12	10	N53.575	W162.768	3830	72	50840	56			
124037703	63	08	20	12	15	N53.557	W162.767	3964	78					
124037704	63	08	20	12	20	N53.540	W162.767	4049	81	50795	29			
124037705*	63	08	20	12	25	N53.522	W162.767	4116	84					
124037800	63	08	20	12	30	N53.505	W162.767	4202	87	50728	-20	981268	-118	S11
124037801	63	08	20	12	35	N53.487	W162.767	4326	93					
124037802	63	08	20	12	40	N53.470	W162.767	4326	93	50665	-66	981264	-119	S11
124037803	63	08	20	12	45	N53.452	W162.767	4345	93					
124037804	63	08	20	12	50	N53.435	W162.767	4527	101	50633	-80			
124037805	63	08	20	12	55	N53.417	W162.767	4604	105			981256	-123	S11
124037900	63	08	20	13	00	N53.400	W162.767	4662	108	50600	-95			
124037901	63	08	20	13	05	N53.384	W162.767	4710	110					
124037902	63	08	20	13	10	N53.368	W162.767	4575	104	50572	-106	981255	-119	S11
124037903*	63	08	20	13	15	N53.352	W162.767	4681	109					
124037904	63	08	20	13	20	N53.337	W162.767	4700	110	50525	-138	981255	-117	S11
124037905	63	08	20	13	25	N53.321	W162.767	4777	113					
124038000	63	08	20	13	30	N53.305	W162.767	4854	117	50489	-157			
124038001	63	08	20	13	35	N53.289	W162.767	4873	118			981249	-119	S11
124038002	63	08	20	13	40	N53.273	W162.767	4998	124	50445	-185			
124038003	63	08	20	13	45	N53.257	W162.767	5220	136			981242	-123	S11
124038004	63	08	20	13	50	N53.242	W162.768	5452	149	50408	-206			
124038005	63	08	20	13	55	N53.226	W162.768	6290	200					
124038100	63	08	20	14	00	N53.210	W162.768	6359	205	50380	-217			
124038101*	63	08	20	14	05	N53.194	W162.770	6496	214			981215	-144	S11
124038102	63	08	20	14	10	N53.178	W162.771	6408	208	50375	-206	981213	-145	S11
124038103	63	08	20	14	15	N53.162	W162.772	6466	212					
124038104	63	08	20	14	20	N53.146	W162.774	6486	213	50372	-192			
124038105	63	08	20	14	25	N53.129	W162.775	6349	204					
124038200	63	08	20	14	30	N53.113	W162.777	6339	203	50375	-171			
124038201	63	08	20	14	35	N53.097	W162.778	6850	239					
124038202	63	08	20	14	40	N53.082	W162.779	6889	242	50379	-151			
124038203	63	08	20	14	45	N53.066	W162.780	6929	245					
124038204	63	08	20	14	50	N53.050	W162.781	6919	244	50369	-144	981214	-133	S11
124038205*	63	08	20	14	55	N53.034	W162.782	6919	244					
124038300	63	08	20	15	00	N53.018	W162.783	6801	235	50338	-159			
124038301	63	08	20	15	05	N52.999	W162.784	6771	233					
124038302	63	08	20	15	10	N52.980	W162.784	6692	228	50315	-162			
124038303	63	08	20	15	15	N52.961	W162.785	6575	219					
124038304	63	08	20	15	20	N52.942	W162.786	6378	206	50280	-177			
124038305	63	08	20	15	25	N52.922	W162.786	6192	194					
124038400	63	08	20	15	30	N52.903	W162.787	6202	194	50222	-215			
124038401	63	08	20	15	35	N52.883	W162.788	6124	189					
124038402	63	08	20	15	40	N52.863	W162.789	6026	183	50211	-205			
124038403*	63	08	20	15	45	N52.843	W162.791	5929	177					
124038404	63	08	20	15	50	N52.823	W162.792	5880	174	50271	-124			
124038405	63	08	20	15	55	N52.803	W162.794	5763	167					
124038500	63	08	20	16	00	N52.783	W162.795	5714	164	50185	-189			
124038501	63	08	20	16	05	N52.765	W162.794	5608	158					
124038502	63	08	20	16	10	N52.746	W162.793	5578	156	50159	-196	981294	-26	S11
124038503	63	08	20	16	15	N52.727	W162.792	5520	153					
124038504	63	08	20	16	20	N52.709	W162.791	5472	150	50182	-154	981301	-16	S11
124038505	63	08	20	16	25	N52.690	W162.789	5385	145					
124038600	63	08	20	16	30	N52.672	W162.788	5317	141	50181	-136	981313	-1	S11
124038601*	63	08	20	16	35	N52.653	W162.789	5249	138					
124038602	63	08	20	16	40	N52.634	W162.791	5172	134	50168	-129	981318	7	S11
124038603	63	08	20	16	45	N52.615	W162.792	5152	132					
124038604	63	08	20	16	50	N52.596	W162.793	5133	131	50146	-131	981315	8	S11
124038605	63	08	20	16	55	N52.577	W162.794	5114	130					
124038700	63	08	20	17	00	N52.558	W162.795	5066	128	50129	-128			
124038701	63	08	20	17	05	N52.539	W162.794	4911	120			981321	19	S11
124038702	63	08	20	17	10	N52.519	W162.792	4989	124	50101	-136	981325	24	S11
124038703	63	08	20	17	15	N52.500	W162.791	4969	123					
124038704	63	08	20	17	20	N52.481	W162.789	4950	122	50066	-152			
124038705*	63	08	20	17	25	N52.461	W162.788	4931	121					
124038800	63	08	20	17	30	N52.442	W162.787	4911	120	50024	-174	981321	27	S11
124038801	63	08	20	17	35	N52.422	W162.786	4921	121					
124038802	63	08	20	17	40	N52.402	W162.786	4921	121	49960	-217	981323	33	S11
124038803	63	08	20	17	45	N52.382	W162.786	4911	120					
124038804	63	08	20	17	50	N52.363	W162.786	4902	120	49935	-222			
124038805	63	08	20	17	55	N52.343	W162.785	4883	119			981323	38	S11
124038900	63	08	20	18	00	N52.323	W162.785	4863	118	49936	-200			
124038901	63	08	20	18	05	N52.305	W162.785	4815	115					
124038902	63	08	20	18	10	N52.286	W162.786	4844	117	49903	-213	981322	42	S11

LOGICAL NUMBER	DATE YR	MO	DAY	TIME HR	MN	LATITUDE DEGREES	LONGITUDE DEGREES	WATER DEPTH METERS	CORR USED	MAGNET TOTAL GAMMAS	FIELD ANOM	GRAV OBS MGALS	FIELD FAA	GRAV MET #
124038903*	63	08	20	18	15	N52.267	W162.786	4854	117					
124038904	63	08	20	18	20	N52.249	W162.786	4834	116	49907	-190	981318	41	S11
124038905	63	08	20	18	25	N52.230	W162.786	4825	116					
124039000	63	08	20	18	30	N52.212	W162.787	4748	112	49920	-158			
124039001	63	08	20	18	35	N52.191	W162.787	4777	113					
124039002	63	08	20	18	40	N52.171	W162.788	4758	112	49929	-127	981318	48	S11
124039003	63	08	20	18	45	N52.150	W162.789	4748	112					
124039004	63	08	20	18	50	N52.129	W162.790	4767	113	49803	-231			
124039005	63	08	20	18	55	N52.109	W162.791	4758	112					
124039100	63	08	20	19	00	N52.088	W162.792	4758	112	49634	-378	981310	47	S11
124039101*	63	08	20	19	05	N52.066	W162.793	4767	113					
124039102	63	08	20	19	10	N52.044	W162.794	4767	113	49483	-506			
124039103	63	08	20	19	15	N52.022	W162.796	4767	113			981306	49	S11
124039104	63	08	20	19	20	N51.999	W162.797	4758	112	49246	-719			
124039105	63	08	20	19	25	N51.977	W162.799	4767	113					
124039200	63	08	20	19	30	N51.955	W162.800	4767	113	49589	-352			
124039201	63	08	20	19	35	N51.931	W162.803	4767	113			981297	48	S11
124039202	63	08	20	19	40	N51.908	W162.806	4767	113	50013	97			
124039203	63	08	20	19	45	N51.884	W162.808	4758	112			981302	57	S11
124039204	63	08	20	19	50	N51.861	W162.811	4748	112	50307	417			
124039205*	63	08	20	19	55	N51.837	W162.814	4758	112					
124039300	63	08	20	20	00	N51.813	W162.817	4758	112	50301	437	981285	46	S11
124039301	63	08	20	20	05	N51.795	W162.820	4758	112					
124039302	63	08	20	20	10	N51.776	W162.823	4758	112	49971	127			
124039303	63	08	20	20	15	N51.757	W162.827	4748	112					
124039304	63	08	20	20	20	N51.739	W162.830	4758	112	49763	-60			
124039305	63	08	20	20	25	N51.720	W162.833	4748	112					
124039400	63	08	20	20	30	N51.702	W162.837	4748	112	49686	-117			
124039401	63	08	20	20	35	N51.679	W162.841	4729	111					
124039402	63	08	20	20	40	N51.657	W162.844	4729	111	49606	-172			
124039500*	63	08	20	20	45	N51.635	W162.848	4719	111					
124039501	63	08	20	20	50	N51.614	W162.851	4719	111	49533	-222			
124039502	63	08	20	20	55	N51.594	W162.853	4710	110					
124039600	63	08	20	21	00	N51.573	W162.855	4700	110	49411	-321			
124039601	63	08	20	21	05	N51.555	W162.856	4700	110					
124039602	63	08	20	21	10	N51.536	W162.857	4700	110	49236	-476			
124039603	63	08	20	21	15	N51.517	W162.858	4700	110					
124039604	63	08	20	21	20	N51.499	W162.859	4681	109	49043	-650			
124039605	63	08	20	21	25	N51.480	W162.861	4681	109					
124039700	63	08	20	21	30	N51.462	W162.862	4671	108	49173	-500			
124039701*	63	08	20	21	35	N51.442	W162.862	4671	108					
124039702	63	08	20	21	40	N51.423	W162.862	4671	108	49716	64			
124039703	63	08	20	21	45	N51.404	W162.862	4633	106					
124039704	63	08	20	21	50	N51.385	W162.862	4633	106	49912	280			
124039705	63	08	20	21	55	N51.366	W162.862	4614	106					
124039800	63	08	20	22	00	N51.347	W162.862	4623	106	49646	34			
124039801	63	08	20	22	05	N51.327	W162.862	4681	109					
124039802	63	08	20	22	10	N51.308	W162.862	4681	109	49553	-38			
124039803	63	08	20	22	15	N51.289	W162.862	4671	108					
124039804	63	08	20	22	20	N51.270	W162.863	4671	108					
124039805*	63	08	20	22	25	N51.251	W162.863	4652	107					
124039900	63	08	20	22	30	N51.232	W162.863	4633	106	49497	-54			
124039901	63	08	20	22	35	N51.214	W162.864	4681	109					
124039902	63	08	20	22	40	N51.197	W162.864	4758	112	49439	-93			
124039903	63	08	20	22	45	N51.180	W162.864	4729	111					
124039904	63	08	20	22	50	N51.163	W162.864	4729	111	49414	-100			
124039905	63	08	20	22	55	N51.146	W162.865	4719	111			981231	51	S11
124040000	63	08	20	23	00	N51.128	W162.865	4700	110	49412	-83			
124040001	63	08	20	23	05	N51.108	W162.866	4729	111					
124040002	63	08	20	23	10	N51.087	W162.867	4748	112	49364	-109	981222	47	S11
124040003*	63	08	20	23	15	N51.067	W162.867	4758	112					
124040004	63	08	20	23	20	N51.046	W162.868	4758	112	49277	-174			
124040005	63	08	20	23	25	N51.026	W162.869	4758	112					
124040100	63	08	20	23	30	N51.005	W162.870	4777	113	49181	-248	981212	44	S11
124040102	63	08	20	23	40	N50.961	W162.872	4758	112	49088	-317			
124040103	63	08	20	23	45	N50.939	W162.873	4796	114					
124040104	63	08	20	23	50	N50.917	W162.874	4796	114	48971	-410	981203	43	S11
124040105	63	08	20	23	55	N50.895	W162.876	4796	114					
124040200	63	08	21	00	00	N50.873	W162.877	4815	115	48836	-521			
124040201	63	08	21	00	05	N50.852	W162.877	4815	115					
124040202*	63	08	21	00	10	N50.831	W162.878	4825	116	49040	-295			
124040203	63	08	21	00	15	N50.810	W162.879	4834	116					
124040204	63	08	21	00	20	N50.789	W162.880	4834	116	49371	59	981199	50	S11
124040205	63	08	21	00	25	N50.768	W162.881	4844	117					
124040300	63	08	21	00	30	N50.747	W162.882	4863	118	49200	-89	981178	33	S11
124040301	63	08	21	00	35	N50.724	W162.884	4863	118					
124040302	63	08	21	00	40	N50.701	W162.886	4863	118	49034	-230	981181	40	S11
124040303	63	08	21	00	45	N50.678	W162.888	4873	118					
124040304	63	08	21	00	50	N50.656	W162.891	4873	118	48896	-343	981174	37	S11
124040305	63	08	21	00	55	N50.633	W162.893	4873	118					

LOGICAL NUMBER	DATE YR	MO	DAY	TIME HR	MN	LATITUDE DEGREES	LONGITUDE DEGREES	WATER DEPTH METERS	CORR USED	MAGNET FIELD TOTAL GAMMAS	ANOM	GRAV FIELD OBS MGALS	FAA	GRAV MET #
124040400*	63	08	21	01	00	N50.610	W162.895	4873	118	48699	-515	981168	35	S11
124040401	63	08	21	01	05	N50.591	W162.896	4863	118					
124040402	63	08	21	01	10	N50.572	W162.898	4873	118	48566	-627			
124040403	63	08	21	01	15	N50.553	W162.899	4883	119					
124040404	63	08	21	01	20	N50.534	W162.901	4873	118	48432	-741			
124040405	63	08	21	01	25	N50.516	W162.902	4758	112					
124040500	63	08	21	01	30	N50.497	W162.903	4863	118	48416	-737	981157	34	S11
124040501	63	08	21	01	35	N50.476	W162.905	4873	118					
124040502	63	08	21	01	40	N50.456	W162.907	4883	119	48636	-494	981154	35	S11
124040503	63	08	21	01	45	N50.436	W162.908	4892	119					
124040504*	63	08	21	01	50	N50.416	W162.910	4892	119	48770	-338	981152	37	S11
124040505	63	08	21	01	55	N50.395	W162.912	4883	119					
124040600	63	08	21	02	00	N50.375	W162.913	4873	118	48927	-159			
124040601	63	08	21	02	05	N50.356	W162.914	4883	119			981145	35	S11
124040602	63	08	21	02	10	N50.337	W162.914	4883	119	49012	-53			
124040603	63	08	21	02	15	N50.318	W162.915	4892	119			981141	34	S11
124040604	63	08	21	02	20	N50.299	W162.916	4902	120	49066	22			
124040605	63	08	21	02	25	N50.281	W162.916	4902	120					
124040700	63	08	21	02	30	N50.262	W162.917	4911	120	49157	133			
124040701	63	08	21	02	35	N50.243	W162.918	4921	121			981124	24	S11
124040702*	63	08	21	02	40	N50.224	W162.920	4921	121	49235	231			
124040703	63	08	21	02	45	N50.205	W162.922	4921	121					
124040704	63	08	21	02	50	N50.186	W162.923	4931	121	49043	60			
124040705	63	08	21	02	55	N50.167	W162.925	4931	121					
124040800	63	08	21	03	00	N50.148	W162.927	4940	121	48661	-301			
124040801	63	08	21	03	05	N50.129	W162.928	4921	121					
124040802	63	08	21	03	10	N50.110	W162.930	4940	121	48541	-400	981112	24	S11
124040803	63	08	21	03	15	N50.091	W162.932	4940	121					
124040804	63	08	21	03	20	N50.072	W162.933	4931	121	48646	-274	981109	24	S11
124040805	63	08	21	03	25	N50.052	W162.935	4940	121					
124040900*	63	08	21	03	30	N50.033	W162.937	4940	121	48777	-121			
124040901	63	08	21	03	35	N50.014	W162.938	4931	121					
124040902	63	08	21	03	40	N49.994	W162.940	4931	121	48902	25			
124040903	63	08	21	03	45	N49.975	W162.942	4931	121					
124040904	63	08	21	03	50	N49.956	W162.943	4931	121	49033	177			
124040905	63	08	21	03	55	N49.936	W162.945	4940	121					
124041000	63	08	21	04	00	N49.917	W162.947	4940	121	48858	24			
124041001	63	08	21	04	05	N49.899	W162.948	4931	121					
124041002	63	08	21	04	10	N49.882	W162.949	4931	121	48530	-285			
124041003	63	08	21	04	15	N49.864	W162.950	4931	121					
124041004*	63	08	21	04	20	N49.847	W162.951	4940	121	48206	-590			
124041005	63	08	21	04	25	N49.829	W162.952	4960	123					
124041100	63	08	21	04	30	N49.812	W162.953	4969	123	47987	-790			
124041101	63	08	21	04	35	N49.794	W162.955	4989	124					
124041102	63	08	21	04	40	N49.777	W162.957	4979	123	48088	-669			
124041103	63	08	21	04	45	N49.760	W162.958	4989	124					
124041104	63	08	21	04	50	N49.743	W162.960	4979	123	48252	-486			
124041105	63	08	21	04	55	N49.726	W162.962	4979	123					
124041200	63	08	21	05	00	N49.708	W162.963	4979	123	48385	-334			
124041201	63	08	21	05	05	N49.693	W162.963	4979	123					
124041202*	63	08	21	05	10	N49.678	W162.962	4969	123	48468	-235			
124041203	63	08	21	05	15	N49.663	W162.962	4960	123					
124041204	63	08	21	05	20	N49.648	W162.961	4969	123	48508	-179			
124041205	63	08	21	05	25	N49.633	W162.961	4989	124					
124041300	63	08	21	05	30	N49.618	W162.960	4979	123	48502	-169			
124041301	63	08	21	05	35	N49.601	W162.959	4979	123					
124041302	63	08	21	05	40	N49.583	W162.957	4989	124	48467	-185			
124041303	63	08	21	05	45	N49.566	W162.956	4989	124					
124041304	63	08	21	05	50	N49.548	W162.954	4989	124	48504	-130			
124041305	63	08	21	05	55	N49.531	W162.953	4989	124					
124041400*	63	08	21	06	00	N49.513	W162.952	4989	124	48541	-74			
124041401	63	08	21	06	05	N49.495	W162.951	4989	124					
124041402	63	08	21	06	10	N49.477	W162.951	4989	124	48551	-45			
124041403	63	08	21	06	15	N49.458	W162.950	4979	123					
124041404	63	08	21	06	20	N49.440	W162.949	4979	123	48515	-61			
124041405	63	08	21	06	25	N49.422	W162.949	4979	123					
124041500	63	08	21	06	30	N49.403	W162.948	4989	124	48503	-53			
124041501	63	08	21	06	35	N49.386	W162.949	4989	124					
124041502	63	08	21	06	40	N49.368	W162.949	4989	124	48512	-25			
124041503	63	08	21	06	45	N49.351	W162.950	4998	124					
124041504*	63	08	21	06	50	N49.333	W162.951	5017	125	48557	39			
124041505	63	08	21	06	55	N49.316	W162.951	5008	125					
124041600	63	08	21	07	00	N49.298	W162.952	5008	125	48647	148			
124041601	63	08	21	07	05	N49.281	W162.952	5008	125					
124041602	63	08	21	07	10	N49.264	W162.953	5017	125	48491	11			
124041603	63	08	21	07	15	N49.247	W162.953	5017	125					
124041604	63	08	21	07	20	N49.231	W162.954	5027	126	48179	-283			
124041605	63	08	21	07	25	N49.214	W162.954	5017	125					
124041700	63	08	21	07	30	N49.197	W162.955	5017	125	48178	-265			
124041701	63	08	21	07	35	N49.182	W162.956	5027	126					

LOGICAL NUMBER	DATE YR	MO	DAY	TIME HR	MN	LATITUDE DEGREES	LONGITUDE DEGREES	WATER DEPTH METERS	CORR USED	MAGNET FIELD TOTAL GAMMAS	ANOM	GRAV FIELD OBS MGALS	FAA	GRAV MET #
124041702*	63	08	21	07	40	N49.167	W162.957	5017	125	48233	-194			
124041703	63	08	21	07	45	N49.152	W162.957	5046	127					
124041704	63	08	21	07	50	N49.137	W162.958	5037	126	48276	-134			
124041705	63	08	21	07	55	N49.122	W162.959	5037	126					
124041800	63	08	21	08	00	N49.107	W162.960	5046	127	48372	-22			
124041801	63	08	21	08	05	N49.092	W162.962	5056	127					
124041802	63	08	21	08	10	N49.078	W162.963	5046	127	48456	79			
124041803	63	08	21	08	15	N49.064	W162.965	5046	127					
124041804	63	08	21	08	20	N49.050	W162.967	5027	126	48548	186			
124041805	63	08	21	08	25	N49.036	W162.968	5017	125					
124041900*	63	08	21	08	30	N49.022	W162.970	5027	126	48625	279			
124041901	63	08	21	08	35	N49.009	W162.969	5037	126					
124041902	63	08	21	08	40	N48.997	W162.967	5046	127	48647	314			
124041903	63	08	21	08	45	N48.984	W162.966	5046	127					
124041904	63	08	21	08	50	N48.972	W162.964	5046	127	48614	294			
124041905	63	08	21	08	55	N48.959	W162.963	5027	126					
124042000	63	08	21	09	00	N48.947	W162.962	5017	125	48566	260			
124042001	63	08	21	09	05	N48.933	W162.962	5017	125					
124042002	63	08	21	09	10	N48.919	W162.963	5037	126	48552	261			
124042003	63	08	21	09	15	N48.905	W162.964	5037	126					
124042004*	63	08	21	09	20	N48.891	W162.965	5056	127	48530	255			
124042005	63	08	21	09	25	N48.877	W162.966	5066	128					
124042100	63	08	21	09	30	N48.863	W162.967	5056	127	48483	223			
124042101	63	08	21	09	35	N48.850	W162.966	5066	128					
124042102	63	08	21	09	40	N48.836	W162.965	5066	128	48395	149			
124042103	63	08	21	09	45	N48.822	W162.964	5046	127					
124042104	63	08	21	09	50	N48.809	W162.963	5037	126	48279	48			
124042105	63	08	21	09	55	N48.795	W162.962	5037	126					
124042200	63	08	21	10	00	N48.782	W162.962	5046	127	48138	-79			
124042201	63	08	21	10	05	N48.768	W162.962	5046	127					
124042202*	63	08	21	10	10	N48.755	W162.963	5046	127	48024	-178			
124042203	63	08	21	10	15	N48.742	W162.963	5056	127					
124042204	63	08	21	10	20	N48.728	W162.964	5056	127	47970	-217			
124042205	63	08	21	10	25	N48.715	W162.964	5066	128					
124042300	63	08	21	10	30	N48.702	W162.965	5066	128	47952	-221			
124042301	63	08	21	10	35	N48.688	W162.966	5066	128					
124042302	63	08	21	10	40	N48.674	W162.966	5066	128	47916	-241			
124042303	63	08	21	10	45	N48.660	W162.967	5075	128					
124042304	63	08	21	10	50	N48.646	W162.967	5075	128	47912	-230			
124042305	63	08	21	10	55	N48.632	W162.968	5085	129					
124042400*	63	08	21	11	00	N48.618	W162.968	5085	129	47946	-180			
124042401	63	08	21	11	05	N48.604	W162.968	5075	128					
124042402	63	08	21	11	10	N48.589	W162.968	5066	128	47982	-128			
124042403	63	08	21	11	15	N48.575	W162.967	5066	128					
124042404	63	08	21	11	20	N48.561	W162.967			47976	-119			
124042405	63	08	21	11	25	N48.546	W162.967	5056	127					
124042500	63	08	21	11	30	N48.532	W162.967	5056	127	47936	-144			
124042501	63	08	21	11	35	N48.518	W162.967	5066	128					
124042502	63	08	21	11	40	N48.504	W162.967	5066	128	47909	-155			
124042503	63	08	21	11	45	N48.491	W162.967	5066	128					
124042504*	63	08	21	11	50	N48.477	W162.968	5066	128	47909	-140			
124042505	63	08	21	11	55	N48.464	W162.968	5066	128					
124042600	63	08	21	12	00	N48.450	W162.968	5066	128	47938	-97			
124042601	63	08	21	12	05	N48.437	W162.970	5056	127					
124042602	63	08	21	12	10	N48.424	W162.972	5066	128	47940	-80			
124042603	63	08	21	12	15	N48.411	W162.973	5066	128					
124042604	63	08	21	12	20	N48.398	W162.975	5085	129	47886	-119			
124042605	63	08	21	12	25	N48.385	W162.977	4815	115					
124042700	63	08	21	12	30	N48.372	W162.978	4854	117	47807	-184			
124042701	63	08	21	12	35	N48.359	W162.979	4892	119					
124042702*	63	08	21	12	40	N48.347	W162.979	4863	118	47782	-195			
124042703	63	08	21	12	45	N48.335	W162.980	4796	114					
124042704	63	08	21	12	50	N48.323	W162.981	4738	112	47774	-189			
124042705	63	08	21	12	55	N48.311	W162.981	4777	113					
124042800	63	08	21	13	00	N48.298	W162.982	4767	113	47766	-184			
124042801	63	08	21	13	05	N48.287	W162.983	4806	115					
124042802	63	08	21	13	10	N48.277	W162.984	4834	116	47754	-184			
124042803	63	08	21	13	15	N48.266	W162.985	4883	119					
124042804	63	08	21	13	20	N48.255	W162.986	4950	122	47736	-190			
124042805	63	08	21	13	25	N48.244	W162.987	5027	126					
124042900*	63	08	21	13	30	N48.233	W162.988	5075	128	47703	-210			
124042901	63	08	21	13	35	N48.222	W162.989	5075	128					
124042902	63	08	21	13	40	N48.211	W162.989	5075	128	47673	-228			
124042903	63	08	21	13	45	N48.200	W162.990	5066	128					
124042904	63	08	21	13	50	N48.189	W162.991	5066	128	47652	-237			
124042905	63	08	21	13	55	N48.178	W162.991	5066	128					
124043000	63	08	21	14	00	N48.167	W162.992	5066	128	47627	-249			
124043001	63	08	21	14	05	N48.156	W162.993	5056	127					
124043002	63	08	21	14	10	N48.145	W162.994	5056	127	47604	-260			
124043003	63	08	21	14	15	N48.134	W162.995	5066	128					

LOGICAL NUMBER	DATE YR	MO	DAY	TIME HR	MN	LATITUDE DEGREES	LONGITUDE DEGREES	WATER DEPTH METERS	CORR USED	MAGNET FIELD TOTAL GAMMAS	ANOM	GRAV FIELD OBS MGALS	FAA	GRAV MET #
124043004*	63	08	21	14	20	N48.123	W162.996	5066	128	47577	-275			
124043005	63	08	21	14	25	N48.112	W162.997	5075	128					
124043100	63	08	21	14	30	N48.102	W162.998	5075	128	47566	-274			
124043101	63	08	21	14	35	N48.092	W163.001	5075	128					
124043102	63	08	21	14	40	N48.082	W163.003	5075	128	47600	-228			
124043103	63	08	21	14	45	N48.072	W163.006	5085	129					
124043104	63	08	21	14	50	N48.062	W163.008	5085	129	47652	-165			
124043105	63	08	21	14	55	N48.052	W163.011	5085	129					
124043200	63	08	21	15	00	N48.042	W163.013	5085	129	47665	-140			
124043201	63	08	21	15	05	N48.031	W163.014	5085	129					
124043202*	63	08	21	15	10	N48.020	W163.015	4979	123	47640	-153			
124043203	63	08	21	15	15	N48.009	W163.016	4960	123					
124049401	63	08	22	22	05	N48.001	W163.237	5095	129					
124049402	63	08	22	22	10	N48.018	W163.237	5095	129	47262	-495			
124049403	63	08	22	22	15	N48.035	W163.237	5085	129					
124049404	63	08	22	22	20	N48.052	W163.237	5095	129	47403	-373			
124049405	63	08	22	22	25	N48.069	W163.237	5085	129					
124049500	63	08	22	22	30	N48.087	W163.237	5075	128	47438	-357			
124049501	63	08	22	22	35	N48.104	W163.238	5075	128					
124049502	63	08	22	22	40	N48.121	W163.240	5075	128	47390	-423			
124049503*	63	08	22	22	45	N48.138	W163.242	5085	129					
124049504	63	08	22	22	50	N48.156	W163.243	5085	129	47448	-384			
124049505	63	08	22	22	55	N48.173	W163.245	5085	129					
124049600	63	08	22	23	00	N48.190	W163.247	5085	129	47541	-309			
124049601	63	08	22	23	05	N48.207	W163.247	5075	128					
124049602	63	08	22	23	10	N48.224	W163.247	5075	128	47551	-318			
124049603	63	08	22	23	15	N48.241	W163.247	5075	128					
124049604	63	08	22	23	20	N48.258	W163.248	5075	128	47594	-293			
124049605	63	08	22	23	25	N48.275	W163.248	5075	128					
124049700	63	08	22	23	30	N48.292	W163.248	5085	129	47706	-200			
124049701*	63	08	22	23	35	N48.308	W163.249	5085	129					
124049702	63	08	22	23	40	N48.325	W163.249	5085	129	47766	-158			
124049703	63	08	22	23	45	N48.342	W163.249	5085	129					
124049704	63	08	22	23	50	N48.358	W163.249	5085	129	47785	-157			
124049705	63	08	22	23	55	N48.375	W163.250	5085	129					
124049800	63	08	23	00	00	N48.392	W163.250	5085	129	47882	-78			
124049801	63	08	23	00	05	N48.410	W163.251	5085	129					
124049802	63	08	23	00	10	N48.428	W163.251	5085	129	47942	-38			
124049803	63	08	23	00	15	N48.446	W163.252	5085	129					
124049804	63	08	23	00	20	N48.464	W163.252	5085	129	47888	-111			
124049805*	63	08	23	00	25	N48.482	W163.253	5085	129					
124049900	63	08	23	00	30	N48.500	W163.253	5095	129	47831	-188			
124049901	63	08	23	00	35	N48.517	W163.252	5075	128					
124049902	63	08	23	00	40	N48.533	W163.252	5066	128	47816	-221			
124049903	63	08	23	00	45	N48.550	W163.251	5066	128					
124049904	63	08	23	00	50	N48.567	W163.250	5075	128	47850	-206			
124049905	63	08	23	00	55	N48.583	W163.249	5085	129					
124050000	63	08	23	01	00	N48.600	W163.248	5085	129	47881	-193			
124050001	63	08	23	01	05	N48.616	W163.249	5066	128					
124050002	63	08	23	01	10	N48.633	W163.249	5066	128	47896	-196			
124050003*	63	08	23	01	15	N48.649	W163.250	5066	128					
124050004	63	08	23	01	20	N48.666	W163.251	5066	128	47908	-202			
124050005	63	08	23	01	25	N48.682	W163.251	5085	129					
124050100	63	08	23	01	30	N48.698	W163.252	5085	129	47982	-145			
124050101	63	08	23	01	35	N48.716	W163.252	5085	129					
124050102	63	08	23	01	40	N48.734	W163.252	5085	129	48038	-109			
124050103	63	08	23	01	45	N48.752	W163.252	5075	128					
124050104	63	08	23	01	50	N48.771	W163.253	5075	128	48083	-84			
124050105	63	08	23	01	55	N48.789	W163.253	5066	128					
124050200	63	08	23	02	00	N48.807	W163.253	5046	127	48183	-3			
124050201*	63	08	23	02	05	N48.821	W163.253	5046	127					
124050202	63	08	23	02	10	N48.836	W163.253	5046	127	48313	111			
124050203	63	08	23	02	15	N48.850	W163.253	5056	127					
124050204	63	08	23	02	20	N48.864	W163.253	5066	128	48465	247			
124050205	63	08	23	02	25	N48.879	W163.253	5066	128					
124050300	63	08	23	02	30	N48.893	W163.253	5056	127	48620	387			
124050301	63	08	23	02	35	N48.907	W163.253	5046	127					
124050302	63	08	23	02	40	N48.922	W163.252	5037	126	48717	468			
124050303	63	08	23	02	45	N48.936	W163.252	4969	123					
124050304	63	08	23	02	50	N48.950	W163.251	4796	114	48692	427			
124050305*	63	08	23	02	55	N48.964	W163.251	4738	112					
124050400	63	08	23	03	00	N48.978	W163.250	4767	113	48562	282			
124050401	63	08	23	03	05	N48.992	W163.248	5017	125					
124050402	63	08	23	03	10	N49.006	W163.246	5027	126	48435	139			
124050403	63	08	23	03	15	N49.019	W163.244	5027	126					
124050404	63	08	23	03	20	N49.033	W163.242	5027	126	48365	54			
124050405	63	08	23	03	25	N49.046	W163.240	5027	126					
124050500	63	08	23	03	30	N49.060	W163.238	5027	126	48330	4			
124050501	63	08	23	03	35	N49.074	W163.236	5027	126					
124050502	63	08	23	03	40	N49.088	W163.233	5037	126	48289	-53			

LOGICAL NUMBER	DATE YR	MO	DAY	TIME HR	MN	LATITUDE DEGREES	LONGITUDE DEGREES	WATER DEPTH METERS	CORR USED	MAGNET FIELD TOTAL GAMMAS	ANOM	GRAV FIELD OBS MGALS	FAA	GRAV MET #
124050503*	63	08	23	03	45	N49.102	W163.231	5027	126					
124050504	63	08	23	03	50	N49.116	W163.228	5017	125	48298	-60			
124050505	63	08	23	03	55	N49.129	W163.226	5027	126					
124050600	63	08	23	04	00	N49.143	W163.223	5017	125	48246	-128			
124050601	63	08	23	04	05	N49.156	W163.223	5008	125					
124050602	63	08	23	04	10	N49.169	W163.223	5008	125	48267	-121			
124050603	63	08	23	04	15	N49.182	W163.222	5017	125					
124050604	63	08	23	04	20	N49.196	W163.222	5017	125	48207	-196			
124050605	63	08	23	04	25	N49.209	W163.222	5017	125					
124050700	63	08	23	04	30	N49.222	W163.222	5017	125	48103	-314			
124050701*	63	08	23	04	35	N49.235	W163.221	5017	125					
124050702	63	08	23	04	40	N49.248	W163.221	5017	125	48147	-284			
124050703	63	08	23	04	45	N49.262	W163.220	5017	125					
124050704	63	08	23	04	50	N49.275	W163.219	5017	125	48364	-82			
124050705	63	08	23	04	55	N49.288	W163.219	5017	125					
124050800	63	08	23	05	00	N49.302	W163.218	5017	125	48534	73			
124050802	63	08	23	05	10	N49.332	W163.218	5008	125	48550	73			
124050803	63	08	23	05	15	N49.347	W163.218	5017	125					
124050804	63	08	23	05	20	N49.363	W163.218	5017	125	48520	26			
124050805	63	08	23	05	25	N49.378	W163.218	5017	125					
124050900*	63	08	23	05	30	N49.393	W163.218	5008	125	48502	-8			
124050901	63	08	23	05	35	N49.405	W163.218	5008	125					
124050902	63	08	23	05	40	N49.416	W163.217	5008	125	48475	-48			
124050903	63	08	23	05	45	N49.427	W163.217	5008	125					
124050904	63	08	23	05	50	N49.439	W163.216	5008	125	48435	-101			
124050905	63	08	23	05	55	N49.450	W163.216	5008	125					
124051000	63	08	23	06	00	N49.462	W163.215	4998	124	48396	-152			
124051001	63	08	23	06	05	N49.463	W163.232	4998	124					
124051002	63	08	23	06	10	N49.464	W163.249	4998	124	48389	-155			
124051100	63	08	23	06	15	N49.465	W163.267	4998	124					
124051101*	63	08	23	06	20	N49.463	W163.290	4989	124	48412	-126			
124051102	63	08	23	06	25	N49.462	W163.313	4979	123					
124051200	63	08	23	06	30	N49.460	W163.337	4950	122	48430	-99			
124051201	63	08	23	06	35	N49.466	W163.357	4921	121					
124051202	63	08	23	06	40	N49.472	W163.377	4873	118	48434	-96			
124051300	63	08	23	06	45	N49.478	W163.397	4758	112					
124051301	63	08	23	06	50	N49.468	W163.407	4989	124	48428	-95			
124051302	63	08	23	06	55	N49.457	W163.417	4989	124					
124051300	63	08	23	07	00	N49.447	W163.427			48456	-53			
124051400	63	08	23	07	05	N49.437	W163.437	4998	124					
124051401*	63	08	23	07	10	N49.412	W163.442	4989	124	48515	27			
124051500	63	08	23	07	15	N49.388	W163.447	4989	124					
124051501	63	08	23	07	20	N49.368	W163.448	5008	125	48530	67			
124051502	63	08	23	07	25	N49.348	W163.450	5008	125					
124051600	63	08	23	07	30	N49.328	W163.452	5008	125	48522	81			
124051601	63	08	23	07	35	N49.310	W163.454	5017	125					
124051602	63	08	23	07	40	N49.291	W163.457	5027	126	48428	8			
124051603	63	08	23	07	45	N49.272	W163.459	5017	125					
124051604	63	08	23	07	50	N49.254	W163.462	4998	124	48170	-229			
124051605	63	08	23	07	55	N49.235	W163.464	4998	124					
124051700*	63	08	23	08	00	N49.217	W163.467	5008	125	48179	-199			
124051800	63	08	23	08	10	N49.175	W163.468	5027	126	48214	-141			
124051801	63	08	23	08	15	N49.155	W163.469	5027	126					
124051802	63	08	23	08	20	N49.136	W163.470	5027	126	48200	-133			
124051803	63	08	23	08	25	N49.116	W163.471	5037	126					
124051900	63	08	23	08	30	N49.097	W163.472	5027	126	48286	-26			
124051901	63	08	23	08	35	N49.077	W163.473	5027	126					
124051902	63	08	23	08	40	N49.058	W163.474	5027	126	48337	47	981015	20	S11
124051903	63	08	23	08	45	N49.039	W163.475	5017	125					
124051904	63	08	23	08	50	N49.020	W163.476	5066	128	48409	140			
124051905*	63	08	23	08	55	N49.001	W163.477	5075	128					
124052000	63	08	23	09	00	N48.982	W163.478	5075	128	48575	327			
124052001	63	08	23	09	05	N48.962	W163.479	5085	129					
124052002	63	08	23	09	10	N48.942	W163.479	5085	129	48757	531			
124052003	63	08	23	09	15	N48.922	W163.480	5075	128					
124052004	63	08	23	09	20	N48.903	W163.481	5066	128	48641	436			
124052005	63	08	23	09	25	N48.883	W163.481	5066	128					
124052100	63	08	23	09	30	N48.863	W163.482	5075	128	48376	193	981006	29	S11
124052101	63	08	23	09	35	N48.844	W163.482	5066	128			981001	26	S11
124052102	63	08	23	09	40	N48.825	W163.482	5075	128	48183	21			
124052103*	63	08	23	09	45	N48.806	W163.482	5075	128					
124052104	63	08	23	09	50	N48.787	W163.483	5075	128	48089	-52			
124052105	63	08	23	09	55	N48.767	W163.483	5085	129					
124052200	63	08	23	10	00	N48.748	W163.483	5085	129	48104	-16			
124052201	63	08	23	10	05	N48.729	W163.484	5085	129					
124052202	63	08	23	10	10	N48.710	W163.486	5095	129	48080	-19			
124052203	63	08	23	10	15	N48.691	W163.487	5095	129					
124052204	63	08	23	10	20	N48.672	W163.488	5085	129	48018	-59			
124052205	63	08	23	10	25	N48.652	W163.489	5085	129					
124052300	63	08	23	10	30	N48.633	W163.490	5095	129	48002	-54			

LOGICAL NUMBER	DATE YR	MO	DAY	TIME HR	MN	LATITUDE DEGREES	LONGITUDE DEGREES	WATER DEPTH METERS	CORR USED	MAGNET FIELD TOTAL GAMMAS	ANOM	GRAV FIELD OBS MGALS	FAA	GRAV MET #
124052301*	63	08	23	10	35	N48.614	W163.490	5095	129					
124052302	63	08	23	10	40	N48.594	W163.491	5095	129	48028	-6			
124052303	63	08	23	10	45	N48.575	W163.491	5075	128					
124052304	63	08	23	10	50	N48.556	W163.491	5075	128	47950	-64			
124052305	63	08	23	10	55	N48.536	W163.491	5085	129					
124052400	63	08	23	11	00	N48.517	W163.492	5085	129	47911	-81			
124052401	63	08	23	11	05	N48.499	W163.493	5085	129					
124052402	63	08	23	11	10	N48.481	W163.494	5085	129	47943	-29			
124052403	63	08	23	11	15	N48.463	W163.495	5085	129					
124052404	63	08	23	11	20	N48.446	W163.496	5085	129	47928	-25			
124052405*	63	08	23	11	25	N48.428	W163.497	5085	129					
124052500	63	08	23	11	30	N48.410	W163.498	5085	129	47849	-84			
124052501	63	08	23	11	35	N48.390	W163.498	5085	129					
124052502	63	08	23	11	40	N48.370	W163.498	5085	129	47759	-152			
124052503	63	08	23	11	45	N48.350	W163.498	5085	129					
124052504	63	08	23	11	50	N48.330	W163.498	5085	129	47760	-129			
124052505	63	08	23	11	55	N48.310	W163.498	5075	128					
124052600	63	08	23	12	00	N48.290	W163.498	5075	128	47713	-154			
124052601	63	08	23	12	05	N48.270	W163.498	5075	128			980934	10	S11
124052602	63	08	23	12	10	N48.250	W163.498	5075	128	47684	-161			
124052603*	63	08	23	12	15	N48.230	W163.498	5085	129					
124052604	63	08	23	12	20	N48.210	W163.498	5095	129	47646	-177			
124052605	63	08	23	12	25	N48.190	W163.498	5095	129			980926	9	S11
124052700	63	08	23	12	30	N48.170	W163.498	5085	129	47531	-270			
124052701	63	08	23	12	35	N48.150	W163.499	5085	129					
124052702	63	08	23	12	40	N48.129	W163.499	5085	129	47463	-316			
124052703	63	08	23	12	45	N48.109	W163.499	5095	129					
124052704	63	08	23	12	50	N48.089	W163.499	5093	129	47437	-320			
124052705	63	08	23	12	55	N48.069	W163.500	5085	129					
124052800	63	08	23	13	00	N48.048	W163.500	5085	129	47177	-557			
124052801*	63	08	23	13	05	N48.027	W163.500	5085	129					
124052802	63	08	23	13	10	N48.006	W163.501	5085	129	46931	-780			
124058302	63	08	24	14	40	N48.003	W163.764	5143	132	46979	-691			
124058303	63	08	24	14	45	N48.022	W163.763	5143	132					
124058304	63	08	24	14	50	N48.042	W163.762	5133	131					
124058305	63	08	24	14	55	N48.062	W163.761	5133	131					
124058400	63	08	24	15	00	N48.082	W163.760	5133	131	47232	-482			
124058401	63	08	24	15	05	N48.102	W163.758	5124	131					
124058402	63	08	24	15	10	N48.123	W163.757	5114	130	47396	-341			
124058403	63	08	24	15	15	N48.143	W163.755	5104	130					
124058404*	63	08	24	15	20	N48.164	W163.753	5104	130	47439	-321			
124058405	63	08	24	15	25	N48.184	W163.752	5104	130			980945	29	S11
124058500	63	08	24	15	30	N48.205	W163.750	5104	130	47498	-285			
124058501	63	08	24	15	35	N48.226	W163.749	5085	129					
124058502	63	08	24	15	40	N48.247	W163.749	5085	129	47563	-243			
124058503	63	08	24	15	45	N48.268	W163.748	5085	129					
124058504	63	08	24	15	50	N48.289	W163.748	5085	129	47616	-213			
124058505	63	08	24	15	55	N48.311	W163.747	5095	129					
124058600	63	08	24	16	00	N48.332	W163.747	5104	130	47704	-149	980948	18	S11
124058601	63	08	24	16	05	N48.352	W163.745	5095	129					
124058602*	63	08	24	16	10	N48.372	W163.744	5095	129	47726	-149			
124058603	63	08	24	16	15	N48.392	W163.742	5095	129					
124058604	63	08	24	16	20	N48.413	W163.741	5104	130	47748	-150	980964	27	S11
124058605	63	08	24	16	25	N48.433	W163.740	5104	130					
124058700	63	08	24	16	30	N48.453	W163.738	4989	124	47795	-125			
124058701	63	08	24	16	35	N48.472	W163.737	4326	93					
124058702	63	08	24	16	40	N48.491	W163.737	4297	91	47887	-54	980991	47	S11
124058703	63	08	24	16	45	N48.509	W163.736	4307	92					
124058704	63	08	24	16	50	N48.528	W163.735	4412	96	47916	-46	980981	34	S11
124058705	63	08	24	16	55	N48.546	W163.734	4604	105					
124058800*	63	08	24	17	00	N48.565	W163.733	5114	130	47897	-86			
124058801	63	08	24	17	05	N48.582	W163.732	4738	112					
124058802	63	08	24	17	10	N48.599	W163.731	4518	101	47916	-85			
124058803	63	08	24	17	15	N48.616	W163.729	4594	105			980986	31	S11
124058804	63	08	24	17	20	N48.633	W163.728	4633	106	47991	-30			
124058805	63	08	24	17	25	N48.650	W163.726	5066	128					
124058900	63	08	24	17	30	N48.667	W163.725	4546	102	48033	-7	980998	38	S11
124058901	63	08	24	17	35	N48.684	W163.723	4336	93					
124059000	63	08	24	17	38	N48.695	W163.722	4374	95					
124059001	63	08	24	17	40	N48.699	W163.721	4460	99	48030	-28			
124059002*	63	08	24	17	45	N48.710	W163.720	4566	103			980993	30	S11
124059003	63	08	24	17	50	N48.720	W163.719	4748	112	48006	-63			
124059004	63	08	24	17	55	N48.731	W163.718	5095	129			980987	22	S11
124059100	63	08	24	18	00	N48.742	W163.717	5104	130	47987	-95			
124059101	63	08	24	18	05	N48.758	W163.717	5085	129					
124059102	63	08	24	18	10	N48.775	W163.717	5085	129	47985	-115	980987	18	S11
124059103	63	08	24	18	15	N48.792	W163.717	5085	129					
124059104	63	08	24	18	20	N48.808	W163.717	5066	128	48016	-102	980991	19	S11
124059105	63	08	24	18	25	N48.825	W163.717	5056	127					
124059200	63	08	24	18	30	N48.842	W163.717	5056	127	48106	-30			

LOGICAL NUMBER	DATE YR	MO	DAY	TIME HR	MN	LATITUDE DEGREES	LONGITUDE DEGREES	WATER DEPTH METERS	CORR USED	MAGNET FIELD TOTAL GAMMAS	ANOM	GRAV FIELD OBS MGALS	FAA	GRAV MET #
124059201*	63	08	24	18	35	N48.859	W163.717	5046	127					
124059202	63	08	24	18	40	N48.876	W163.717	5046	127	48239	84	981000	22	S11
124059203	63	08	24	18	45	N48.892	W163.717	5027	126					
124059204	63	08	24	18	50	N48.909	W163.717	5027	126	48393	220	981006	25	S11
124059205	63	08	24	18	55	N48.926	W163.717	5046	127					
124059300	63	08	24	19	00	N48.943	W163.717	5056	127	48586	394			
124059301	63	08	24	19	05	N48.961	W163.717	5056	127					
124059302	63	08	24	19	10	N48.979	W163.718	5056	127	48614	403	981020	33	S11
124059303	63	08	24	19	15	N48.997	W163.718	4998	124					
124059304	63	08	24	19	20	N49.016	W163.719	4796	114	48494	263	981020	29	S11
124059305*	63	08	24	19	25	N49.034	W163.719	4738	112					
124059400	63	08	24	19	30	N49.052	W163.720	4662	108	48301	50	981027	33	S11
124059401	63	08	24	19	35	N49.072	W163.722	4815	115					
124059402	63	08	24	19	40	N49.093	W163.723	5046	127	48180	-93			
124059403	63	08	24	19	45	N49.114	W163.725	5056	127			981025	25	S11
124059404	63	08	24	19	50	N49.135	W163.727	5066	128	48160	-135			
124059405	63	08	24	19	55	N49.156	W163.728	5066	128					
124059500	63	08	24	20	00	N49.177	W163.730	5066	128	48151	-167	981025	20	S11
124059501	63	08	24	20	05	N49.195	W163.728	5066	128					
124059502	63	08	24	20	10	N49.213	W163.726	5066	128	48140	-198	981029	21	S11
124059503*	63	08	24	20	15	N49.231	W163.724	5056	127					
124059504	63	08	24	20	20	N49.249	W163.722	5046	127	48046	-312			
124059505	63	08	24	20	25	N49.267	W163.720	5046	127			981038	25	S11
124059600	63	08	24	20	30	N49.285	W163.718	5046	127	48214	-164			
124059601	63	08	24	20	35	N49.305	W163.718	5037	126			981038	21	S11
124059602	63	08	24	20	40	N49.325	W163.717	5037	126	48481	81			
124059603	63	08	24	20	45	N49.345	W163.717	5037	126			981044	24	S11
124059604	63	08	24	20	50	N49.365	W163.716	5027	126	48427	5			
124059605	63	08	24	20	55	N49.385	W163.716	5027	126					
124059700	63	08	24	21	00	N49.405	W163.715	5027	126	48390	-54	981053	27	S11
124059701*	63	08	24	21	05	N49.426	W163.715	5027	126			981051	24	S11
124059702	63	08	24	21	10	N49.446	W163.714	5017	125	48376	-91			
124059703	63	08	24	21	15	N49.467	W163.714	5017	125					
124059704	63	08	24	21	20	N49.487	W163.714	5017	125	48350	-139			
124059705	63	08	24	21	25	N49.508	W163.714	5008	125					
124059800	63	08	24	21	30	N49.528	W163.713	5008	125	48377	-134	981064	28	S11
124059801	63	08	24	21	35	N49.548	W163.712	4998	124					
124059802	63	08	24	21	40	N49.567	W163.711	4998	124	48418	-115			
124059803	63	08	24	21	45	N49.587	W163.709	4998	124			981064	22	S11
124059804	63	08	24	21	50	N49.606	W163.708	4989	124	48428	-126			
124059805*	63	08	24	21	55	N49.626	W163.706	4989	124					
124059900	63	08	24	22	00	N49.645	W163.705	4989	124	48388	-188			
124059901	63	08	24	22	05	N49.665	W163.704	4979	123			981070	21	S11
124059902	63	08	24	22	10	N49.685	W163.703	4989	124	48409	-189			
124059903	63	08	24	22	15	N49.705	W163.702	4969	123			981072	20	S11
124059904	63	08	24	22	20	N49.725	W163.702	4969	123	48367	-253			
124059905	63	08	24	22	25	N49.745	W163.701	4969	123			981077	21	S11
124060000	63	08	24	22	30	N49.765	W163.700	4960	123	48335	-307			
124060001	63	08	24	22	35	N49.782	W163.700	4950	122					
124060002	63	08	24	22	40	N49.800	W163.699	4940	121	48286	-375	981081	20	S11
124060003*	63	08	24	22	45	N49.817	W163.699	4940	121					
124060004	63	08	24	22	50	N49.835	W163.699	4950	122	48167	-513			
124060005	63	08	24	22	55	N49.852	W163.699	4960	123					
124060100	63	08	24	23	00	N49.870	W163.698	4950	122	48003	-696			
124060101	63	08	24	23	05	N49.890	W163.697	4950	122			981087	18	S11
124060102	63	08	24	23	10	N49.911	W163.697	4940	121	48173	-549			
124060103	63	08	24	23	15	N49.931	W163.696	4940	121					
124060104	63	08	24	23	20	N49.951	W163.695	4940	121	48470	-274	981093	19	S11
124060105	63	08	24	23	25	N49.971	W163.694	4940	121					
124060200	63	08	24	23	30	N49.992	W163.693	4931	121	48721	-45	981100	22	S11
124060201*	63	08	24	23	35	N50.012	W163.694	4931	121					
124060202	63	08	24	23	40	N50.032	W163.694	4911	120	48945	157			
124060203	63	08	24	23	45	N50.052	W163.695	4911	120					
124060204	63	08	24	23	50	N50.073	W163.696	4911	120	48849	39	981107	22	S11
124060205	63	08	24	23	55	N50.093	W163.696	4911	120					
124060300	63	08	25	00	00	N50.113	W163.697	4911	120	48709	-122	981107	18	S11
124060301	63	08	25	00	05	N50.134	W163.697	4902	120					
124060302	63	08	25	00	10	N50.154	W163.697	4902	120	48588	-265	981116	24	S11
124060303	63	08	25	00	15	N50.174	W163.697	4911	120					
124060304	63	08	25	00	20	N50.194	W163.697	4911	120	48518	-357	981121	25	S11
124060305*	63	08	25	00	25	N50.215	W163.697	4902	120					
124060400	63	08	25	00	30	N50.235	W163.697	4902	120	48752	-145			
124060401	63	08	25	00	35	N50.255	W163.697	4902	120					
124060402	63	08	25	00	40	N50.275	W163.697	4902	120	49001	82	981126	23	S11
124060403	63	08	25	00	45	N50.295	W163.697	4892	119					
124060404	63	08	25	00	50	N50.315	W163.697	4892	119	48969	29			
124060405	63	08	25	00	55	N50.335	W163.697	4873	118					
124060500	63	08	25	01	00	N50.355	W163.697	4681	109	48932	-30	981139	29	S11
124060501	63	08	25	01	05	N50.376	W163.697	4498	100					
124060502	63	08	25	01	10	N50.397	W163.697	4527	101	48830	-155			

LOGICAL NUMBER	DATE YR	MO	DAY	TIME HR	MN	LATITUDE DEGREES	LONGITUDE DEGREES	WATER DEPTH METERS	CORR USED	MAGNET FIELD TOTAL GAMMAS	ANOM	GRAV FIELD OBS MGALS	FAA	GRAV MET #
124060503*	63	08	25	01	15	N50.417	W163.697	4892	119			981146	30	S11
124060504	63	08	25	01	20	N50.438	W163.697	4892	119	48681	-326			
124060505	63	08	25	01	25	N50.459	W163.697	4883	119			981143	24	S11
124060600	63	08	25	01	30	N50.480	W163.697	4883	119	48632	-397			
124060601	63	08	25	01	35	N50.500	W163.697	4883	119			981150	27	S11
124060602	63	08	25	01	40	N50.520	W163.697	4873	118	48526	-525			
124060603	63	08	25	01	45	N50.540	W163.697	4873	118			981148	21	S11
124060604	63	08	25	01	50	N50.560	W163.697	4863	118	48356	-717			
124060605	63	08	25	01	55	N50.580	W163.697	4863	118			981156	26	S11
124060700	63	08	25	02	00	N50.600	W163.697	4863	118	48490	-604			
124060701*	63	08	25	02	05	N50.619	W163.697	4863	118					
124060702	63	08	25	02	10	N50.639	W163.697	4844	117	48615	-500			
124060703	63	08	25	02	15	N50.658	W163.697	4844	117			981164	27	S11
124060704	63	08	25	02	20	N50.678	W163.698	4844	117	48720	-416			
124060705	63	08	25	02	25	N50.697	W163.698	4844	117					
124060800	63	08	25	02	30	N50.717	W163.698	4834	116	48822	-335	981168	26	S11
124060801	63	08	25	02	35	N50.736	W163.699	4834	116					
124060802	63	08	25	02	40	N50.754	W163.699	4825	116	48942	-235	981174	29	S11
124060803	63	08	25	02	45	N50.773	W163.699	4825	116			981177	30	S11
124060804	63	08	25	02	50	N50.792	W163.699	4815	115	49115	-82			
124060805*	63	08	25	02	55	N50.811	W163.700	4806	115			981178	28	S11
124060900	63	08	25	03	00	N50.830	W163.700	4806	115	49279	62			
124060901	63	08	25	03	05	N50.849	W163.700	4806	115					
124060902	63	08	25	03	10	N50.867	W163.699	4806	115	49131	-106	981181	26	S11
124060903	63	08	25	03	15	N50.886	W163.699	4806	115					
124060904	63	08	25	03	20	N50.904	W163.699	4806	115	48771	-486			
124060905	63	08	25	03	25	N50.923	W163.699	4815	115					
124061000	63	08	25	03	30	N50.942	W163.698	4806	115	48802	-476			
124061001	63	08	25	03	35	N50.962	W163.697	4806	115					
124061002	63	08	25	03	40	N50.982	W163.696	4825	116	48940	-359			
124061003*	63	08	25	03	45	N51.002	W163.695	4806	115					
124061004	63	08	25	03	50	N51.023	W163.694	4777	113	49039	-283			
124061005	63	08	25	03	55	N51.043	W163.693	4796	114			981204	33	S11
124061100	63	08	25	04	00	N51.063	W163.692	4786	114	49157	-186			
124061101	63	08	25	04	05	N51.083	W163.690	4786	114					
124061102	63	08	25	04	10	N51.102	W163.688	4777	113	49237	-128	981214	38	S11
124061103	63	08	25	04	15	N51.122	W163.686	4777	113					
124061104	63	08	25	04	20	N51.141	W163.684	4806	115	49258	-128			
124061105	63	08	25	04	25	N51.161	W163.682	4671	108					
124061200	63	08	25	04	30	N51.180	W163.680	4393	95	49272	-136	981224	41	S11
124061201*	63	08	25	04	33	N51.192	W163.680	4278	91					
124061202	63	08	25	04	35	N51.199	W163.679	4336	93					
124061203	63	08	25	04	40	N51.219	W163.679	4662	108	49363	-66	981228	41	S11
124061204	63	08	25	04	45	N51.238	W163.678	4690	109					
124061205	63	08	25	04	50	N51.258	W163.678	4681	109	49378	-72			
124061206	63	08	25	04	55	N51.277	W163.677	4681	109			981227	35	S11
124061300	63	08	25	05	00	N51.297	W163.677	4710	110	49422	-49			
124061301	63	08	25	05	05	N51.316	W163.677	4748	112					
124061302	63	08	25	05	10	N51.336	W163.678	4710	110	49442	-49			
124061303	63	08	25	05	15	N51.355	W163.678	4700	110			981234	35	S11
124061304*	63	08	25	05	20	N51.374	W163.679	4681	109	49438	-74			
124061305	63	08	25	05	25	N51.394	W163.679	4594	105			981242	40	S11
124061400	63	08	25	05	30	N51.413	W163.680	4738	112	49564	32			
124061401	63	08	25	05	35	N51.433	W163.679	4796	114					
124061402	63	08	25	05	40	N51.453	W163.678	4806	115	49767	213			
124061403	63	08	25	05	45	N51.473	W163.677	4815	115			981245	36	S11
124061404	63	08	25	05	50	N51.493	W163.677	4806	115	49569	-6			
124061405	63	08	25	05	55	N51.513	W163.676	4806	115					
124061500	63	08	25	06	00	N51.533	W163.675	4806	115	49147	-450			
124061501	63	08	25	06	05	N51.556	W163.675	4806	115					
124061502*	63	08	25	06	10	N51.579	W163.674	4806	115	49121	-500	981252	34	S11
124061503	63	08	25	06	15	N51.602	W163.674	4806	115					
124061504	63	08	25	06	20	N51.624	W163.674	4796	114	49299	-346	981250	28	S11
124061505	63	08	25	06	25	N51.647	W163.674	4796	114					
124061600	63	08	25	06	30	N51.670	W163.673	4796	114	49444	-226			
124061601	63	08	25	06	35	N51.692	W163.672	4796	114			981261	33	S11
124061602	63	08	25	06	40	N51.713	W163.671	4796	114	49478	-215			
124061603	63	08	25	06	45	N51.735	W163.670	4796	114			981270	38	S11
124061604	63	08	25	06	50	N51.757	W163.669	4796	114	49560	-157			
124061605	63	08	25	06	55	N51.778	W163.668	4806	115			981271	35	S11
124061700*	63	08	25	07	00	N51.800	W163.667	4825	116	49756	16			
124061701	63	08	25	07	05	N51.822	W163.665	4825	116			981273	33	S11
124061702	63	08	25	07	10	N51.844	W163.663	4844	117	50134	371			
124061703	63	08	25	07	15	N51.867	W163.661	4863	118			981280	36	S11
124061704	63	08	25	07	20	N51.889	W163.659	4863	118	50199	411			
124061705	63	08	25	07	25	N51.911	W163.657	4873	118			981283	36	S11
124061800	63	08	25	07	30	N51.933	W163.655	4873	118					
124061801	63	08	25	07	35	N51.956	W163.654	4863	118			981283	32	S11
124061802	63	08	25	07	40	N51.979	W163.653	4863	118	49612	-224			
124061803	63	08	25	07	45	N52.002	W163.652	4863	118					

LOGICAL NUMBER	DATE YR	MO	DAY	TIME HR	MN	LATITUDE DEGREES	LONGITUDE DEGREES	WATER DEPTH METERS	CORR USED	MAGNET TOTAL GAMMAS	FIELD ANOM	GRAV OBS MGALS	FIELD FAA	GRAV MET #
124061804*	63	08	25	07	50	N52.026	W163.651	4892	119	49233	-628			
124061805	63	08	25	07	55	N52.049	W163.649	4892	119			981286	26	S11
124061900	63	08	25	08	00	N52.072	W163.648	4892	119	49327	-559			
124061901	63	08	25	08	05	N52.094	W163.648	4892	119			981288	24	S11
124061902	63	08	25	08	10	N52.117	W163.648	4892	119	49554	-356			
124061903	63	08	25	08	15	N52.139	W163.647	4911	120					
124061904	63	08	25	08	20	N52.162	W163.647	4911	120	49625	-309	981290	21	S11
124061905	63	08	25	08	25	N52.184	W163.647	4931	121					
124062000	63	08	25	08	30	N52.207	W163.647	4960	123	49725	-232	981290	17	S11
124062001	63	08	25	08	35	N52.229	W163.645	4960	123					
124062002*	63	08	25	08	40	N52.252	W163.643	4979	123	49796	-186	981291	14	S11
124062003	63	08	25	08	45	N52.275	W163.641	4989	124					
124062004	63	08	25	08	50	N52.298	W163.639	5008	125	49789	-217			
124062005	63	08	25	08	55	N52.321	W163.637	5037	126			981292	9	S11
124062100	63	08	25	09	00	N52.343	W163.635	5066	128	49803	-228			
124062101	63	08	25	09	05	N52.366	W163.634	5075	128			981290	3	S11
124062102	63	08	25	09	10	N52.388	W163.633	5104	130	49881	-173			
124062103	63	08	25	09	15	N52.411	W163.632	5075	128					
124062104	63	08	25	09	20	N52.433	W163.631	5152	132	49894	-184	981286	-7	S11
124062105	63	08	25	09	25	N52.456	W163.629	5201	135					
124062200*	63	08	25	09	30	N52.478	W163.628	5240	137	49937	-165			
124062201	63	08	25	09	35	N52.498	W163.627	5317	141					
124062202	63	08	25	09	40	N52.517	W163.626	5375	144	49963	-160	981280	-21	S11
124062203	63	08	25	09	45	N52.537	W163.624	5385	145					
124062204	63	08	25	09	50	N52.556	W163.623	5414	147	50023	-121			
124062205	63	08	25	09	55	N52.576	W163.621	5481	151					
124062300	63	08	25	10	00	N52.595	W163.620	5569	155	50042	-123			
124062301	63	08	25	10	05	N52.615	W163.621	5646	160			981266	-43	S11
124062302	63	08	25	10	10	N52.635	W163.622	5724	165	50077	-108			
124062303	63	08	25	10	15	N52.655	W163.622	5782	168					
124062304*	63	08	25	10	20	N52.675	W163.623	5890	175	50087	-119	981244	-70	S11
124062305	63	08	25	10	25	N52.695	W163.624	5977	180					
124062400	63	08	25	10	30	N52.715	W163.625	6026	183	50103	-124	981236	-82	S11
124062401	63	08	25	10	35	N52.732	W163.623	6261	198					
124062402	63	08	25	10	40	N52.748	W163.621	6437	210	50099	-145	981223	-98	S11
124062403	63	08	25	10	45	N52.765	W163.619	6565	219					
124062404	63	08	25	10	50	N52.782	W163.617	6742	231	50081	-182			
124062405	63	08	25	10	55	N52.798	W163.615	6830	238					
124062500	63	08	25	11	00	N52.815	W163.613	6939	245	50083	-197			
124062501	63	08	25	11	05	N52.835	W163.612	6959	247					
124062502*	63	08	25	11	10	N52.856	W163.612	6968	248	50122	-180			
124062503	63	08	25	11	15	N52.876	W163.611	6978	248			981179	-153	S11
124062504	63	08	25	11	20	N52.896	W163.610	6909	243	50162	-161			
124062505	63	08	25	11	25	N52.916	W163.609	6968	248					
124062600	63	08	25	11	30	N52.937	W163.608	6604	221	50179	-165	981179	-158	S11
124062601	63	08	25	11	35	N52.956	W163.608	6633	223					
124062602	63	08	25	11	40	N52.975	W163.607	6427	209	50203	-161	981181	-159	S11
124062603	63	08	25	11	45	N52.994	W163.607	6192	194					
124062604	63	08	25	11	50	N53.013	W163.606	5452	149	50250	-134			
124062605	63	08	25	11	55	N53.032	W163.606	4892	119					
124062700*	63	08	25	12	00	N53.052	W163.605	4681	109	50300	-105	981205	-142	S11
124062701	63	08	25	12	05	N53.071	W163.604	4854	117					
124062702	63	08	25	12	10	N53.090	W163.604	4911	120	50339	-85			
124062703	63	08	25	12	15	N53.109	W163.603	4796	114			981221	-131	S11
124062704	63	08	25	12	20	N53.128	W163.603	4786	114	50365	-79			
124062705	63	08	25	12	25	N53.147	W163.602	4623	106					
124062800	63	08	25	12	30	N53.167	W163.602	4556	103	50381	-84			
124062801	63	08	25	12	35	N53.186	W163.602	4432	97					
124062802	63	08	25	12	40	N53.205	W163.602	4412	96	50387	-97	981237	-123	S11
124062803	63	08	25	12	45	N53.224	W163.602	4326	93					
124062804*	63	08	25	12	50	N53.243	W163.603	4307	92	50406	-98			
124062805	63	08	25	12	55	N53.262	W163.603	4069	82			981238	-127	S11
124062900	63	08	25	13	00	N53.282	W163.603	4002	79	50436	-88			
124062901	63	08	25	13	05	N53.301	W163.603	3878	74			981238	-131	S11
124062902	63	08	25	13	10	N53.319	W163.602	3954	77	50467	-76			
124062903	63	08	25	13	15	N53.338	W163.602	4173	86			981241	-131	S11
124062904	63	08	25	13	20	N53.357	W163.601	4193	87	50510	-53			
124062905	63	08	25	13	25	N53.376	W163.601	4059	81					
124063000	63	08	25	13	30	N53.395	W163.600	3574	63	50572	-11			
124063001	63	08	25	13	35	N53.414	W163.601	3271	53					
124063002*	63	08	25	13	40	N53.433	W163.601	3054	46	50646	44			
124063003	63	08	25	13	45	N53.452	W163.602	2772	38			981290	-92	S11
124063004	63	08	25	13	50	N53.472	W163.602	2725	37	50703	81			
124063005	63	08	25	13	55	N53.491	W163.603	2810	39					
124063100	63	08	25	14	00	N53.510	W163.603	2763	38	50718	76	981312	-75	S11
124063101	63	08	25	14	05	N53.529	W163.604	2763	38					
124063102	63	08	25	14	10	N53.548	W163.605	2706	36	50729	68			
124063103	63	08	25	14	15	N53.567	W163.606	2556	33					
124063104	63	08	25	14	20	N53.587	W163.607	2491	31	50767	86			
124063105	63	08	25	14	25	N53.606	W163.607	2294	27					

LOGICAL NUMBER	DATE YR	MO	DAY	TIME HR	MN	LATITUDE DEGREES	LONGITUDE DEGREES	WATER DEPTH METERS	CORR USED	MAGNET FIELD TOTAL GAMMAS	ANOM	GRAV FIELD OBS MGALS	FAA	GRAV MET #
124063200*	63	08	25	14	30	N53.625	W163.608	2089	22	50824	124			
124063201	63	08	25	14	35	N53.641	W163.609	1977	20			981348	-50	S11
124063202	63	08	25	14	40	N53.656	W163.611	1837	18	50896	180			
124063203	63	08	25	14	45	N53.672	W163.612	1744	16					
124063204	63	08	25	14	50	N53.687	W163.613	1670	15	50989	258			
124063205	63	08	25	14	55	N53.703	W163.614	1595	14					
124063300	63	08	25	15	00	N53.718	W163.615	1577	13	51086	339			
124063301	63	08	25	15	05	N53.734	W163.615	1355	11					
124063302	63	08	25	15	10	N53.749	W163.616	1318	10	51142	380			
124063303	63	08	25	15	15	N53.765	W163.616	939	6					
124063304*	63	08	25	15	20	N53.781	W163.616	644	4	51116	337			
124063305	63	08	25	15	25	N53.796	W163.616	574	3			981500	89	S11
124063400	63	08	25	15	30	N53.812	W163.617	581	3	51050	255			
124063401	63	08	25	15	35	N53.827	W163.616	390	2					
124063400	63	08	25	15	40	N53.843	W163.616			51071	261			
124063402	63	08	25	15	45	N53.859	W163.616	88	1					
124063403	63	08	25	15	50	N53.875	W163.616	77	1	51053	226			
124063404	63	08	25	15	55	N53.891	W163.615	74	0					
124063500	63	08	25	16	00	N53.907	W163.615	74	0	51017	174			
124063501	63	08	25	16	05	N53.923	W163.612	74	0					
124063502*	63	08	25	16	10	N53.940	W163.610	74	0	50981	120	981578	154	S11
124063503	63	08	25	16	15	N53.957	W163.607	77	1					
124063504	63	08	25	16	20	N53.973	W163.605	77	1	50990	112			
124063505	63	08	25	16	25	N53.990	W163.602	77	1					
124065700	63	08	25	22	45	N53.995	W163.033	302	2					
124065701	63	08	25	22	50	N53.978	W163.036	555	3	51088	135			
124065702	63	08	25	22	55	N53.961	W163.038	773	5					
124065800	63	08	25	23	00	N53.943	W163.040	883	5	51071	136			
124065801	63	08	25	23	05	N53.928	W163.041	1020	7					
124065802	63	08	25	23	10	N53.913	W163.042	1170	8	51035	115			
124065803*	63	08	25	23	15	N53.897	W163.043	1290	10			981415	-5	S11
124065804	63	08	25	23	20	N53.882	W163.044	1392	11	51019	115			
124065805	63	08	25	23	25	N53.867	W163.046	1447	12					
124065900	63	08	25	23	30	N53.852	W163.047	1512	13	50974	86	981389	-27	S11
124065901	63	08	25	23	35	N53.831	W163.049	1642	14					
124065902	63	08	25	23	40	N53.811	W163.051	1707	15	50921	54			
124065903	63	08	25	23	45	N53.791	W163.052	1781	16					
124065904	63	08	25	23	50	N53.771	W163.054	1912	19	50883	37			
124065905	63	08	25	23	55	N53.750	W163.056	2051	21			981333	-75	S11
124066000	63	08	26	00	00	N53.730	W163.058	2201	25	50846	21			
124066001*	63	08	26	00	05	N53.710	W163.058	2472	31					
124066002	63	08	26	00	10	N53.690	W163.057	2613	34	50813	9			
124066003	63	08	26	00	15	N53.670	W163.057	2763	38					
124066004	63	08	26	00	20	N53.650	W163.056	2706	36	50842	58	981308	-91	S11
124066005	63	08	26	00	25	N53.630	W163.056	2913	42					
124066100	63	08	26	00	30	N53.610	W163.055	2800	39	50898	134			
124066101	63	08	26	00	35	N53.590	W163.055	2876	41					
124066102	63	08	26	00	40	N53.570	W163.054	3083	47	50915	172			
124066103	63	08	26	00	45	N53.550	W163.054	3309	54					
124066104	63	08	26	00	50	N53.530	W163.054	3385	57	50880	157	981288	-101	S11
124066105*	63	08	26	00	55	N53.510	W163.054	3622	65					
124066200	63	08	26	01	00	N53.490	W163.053	3726	68	50817	114			
124066201	63	08	26	01	05	N53.471	W163.055	3755	69			981278	-105	S11
124066202	63	08	26	01	10	N53.451	W163.057	3916	76	50742	60			
124066203	63	08	26	01	15	N53.432	W163.059	4135	84					
124066204	63	08	26	01	20	N53.412	W163.061	4145	85	50663	1	981265	-113	S11
124066205	63	08	26	01	25	N53.393	W163.063	4355	94					
124066300	63	08	26	01	30	N53.373	W163.065	4384	95	50608	-33			
124066301	63	08	26	01	35	N53.354	W163.065	4374	95					
124066302	63	08	26	01	40	N53.335	W163.066	4221	88	50556	-66	981259	-113	S11
124066303*	63	08	26	01	45	N53.316	W163.066	4250	89					
124066304	63	08	26	01	50	N53.297	W163.066	4326	93	50517	-85	981261	-107	S11
124066305	63	08	26	01	55	N53.277	W163.066	4336	93					
124066400	63	08	26	02	00	N53.258	W163.067	4336	93	50481	-101	981246	-119	S11
124066401	63	08	26	02	05	N53.239	W163.066	4364	94					
124066402	63	08	26	02	10	N53.221	W163.066	4834	116	50445	-118			
124066403	63	08	26	02	15	N53.202	W163.066	5240	137			981233	-127	S11
124066404	63	08	26	02	20	N53.183	W163.066	5201	135	50410	-134			
124066405	63	08	26	02	25	N53.164	W163.065	5958	179					
124066500	63	08	26	02	30	N53.145	W163.065	5948	178	50399	-125	981203	-152	S11
124066501*	63	08	26	02	35	N53.128	W163.066	6075	186					
124066502	63	08	26	02	40	N53.112	W163.067	6388	207	50384	-123			
124066600	63	08	26	02	45	N53.095	W163.068	6398	207					
124066601	63	08	26	02	50	N53.074	W163.068	6486	213	50371	-116			
124066700	63	08	26	02	51	N53.070	W163.068	6506	215					
124066701	63	08	26	02	55	N53.057	W163.068	6555	218					
124066800	63	08	26	03	00	N53.042	W163.068	6939	245	50368	-103			
124066801	63	08	26	03	05	N53.024	W163.069	6899	242					
124066802	63	08	26	03	10	N53.007	W163.069	6949	246	50366	-86			
124066803	63	08	26	03	15	N52.990	W163.069	6949	246					

LOGICAL NUMBER	DATE YR	MO	DAY	TIME HR	MN	LATITUDE DEGREES	LONGITUDE DEGREES	WATER DEPTH METERS	CORR USED	MAGNET TOTAL GAMMAS	FIELD ANOM	GRAV OBS MGALS	FIELD FAA	GRAV MET #
124066804*	63	08	26	03	20	N52.973	W163.069	6929	245	50348	-87			
124066805	63	08	26	03	25	N52.956	W163.070	6899	242					
124066900	63	08	26	03	30	N52.938	W163.070	6624	223	50297	-119	981169	-168	S11
124066901	63	08	26	03	35	N52.922	W163.070	6417	209					
124066902	63	08	26	03	40	N52.905	W163.070	6466	212	50237	-162			
124066903	63	08	26	03	45	N52.888	W163.070	6486	213					
124066904	63	08	26	03	50	N52.872	W163.070	6486	213	50228	-154			
124066905	63	08	26	03	55	N52.855	W163.070	6212	195					
124067000	63	08	26	04	00	N52.838	W163.070	6134	190	50221	-144			
124067001	63	08	26	04	05	N52.821	W163.070	6056	185					
124067002*	63	08	26	04	10	N52.803	W163.071	5938	178	50152	-194	981245	-80	S11
124067003	63	08	26	04	15	N52.786	W163.071	5841	172					
124067004	63	08	26	04	20	N52.768	W163.071	5919	176	50089	-239			
124067005	63	08	26	04	25	N52.751	W163.071	5773	168			981265	-56	S11
124067100	63	08	26	04	30	N52.733	W163.072	5685	162	50084	-226			
124067101	63	08	26	04	35	N52.712	W163.072	5627	159					
124067102	63	08	26	04	40	N52.692	W163.072	5559	155	50095	-194			
124067103	63	08	26	04	45	N52.671	W163.072	5491	151					
124067104	63	08	26	04	50	N52.650	W163.072	5414	147	50083	-184			
124067105	63	08	26	04	55	N52.629	W163.072	5317	141					
124067200*	63	08	26	05	00	N52.608	W163.072	5278	139	50097	-148			
124067201	63	08	26	05	05	N52.589	W163.072	5240	137					
124067202	63	08	26	05	10	N52.569	W163.073	5201	135	50063	-161	981299	-6	S11
124067203	63	08	26	05	15	N52.550	W163.074	5182	134					
124067204	63	08	26	05	20	N52.531	W163.075	5114	130	50072	-132			
124067205	63	08	26	05	25	N52.511	W163.076	5085	129			981303	3	S11
124067300	63	08	26	05	30	N52.492	W163.077	5037	126	50052	-132			
124067301	63	08	26	05	35	N52.471	W163.077	5037	126					
124067302	63	08	26	05	40	N52.451	W163.077	5027	126	49959	-203			
124067303	63	08	26	05	45	N52.431	W163.077	5008	125			981310	17	S11
124067304*	63	08	26	05	50	N52.411	W163.078	4989	124	49904	-237			
124067305	63	08	26	05	55	N52.390	W163.078	4969	123			981311	22	S11
124067400	63	08	26	06	00	N52.370	W163.078	4950	122	49867	-253			
124067401	63	08	26	06	05	N52.348	W163.080	4921	121					
124067402	63	08	26	06	10	N52.326	W163.081	4911	120	49831	-266	981308	24	S11
124067403	63	08	26	06	15	N52.304	W163.082	4902	120					
124067404	63	08	26	06	20	N52.282	W163.084	4892	119	49808	-265			
124067405	63	08	26	06	25	N52.260	W163.085	4902	120			981304	26	S11
124067500	63	08	26	06	30	N52.238	W163.087	4883	119	49890	-160			
124067501	63	08	26	06	35	N52.216	W163.089	4883	119			981305	31	S11
124067502*	63	08	26	06	40	N52.193	W163.092	4883	119	49867	-158			
124067503	63	08	26	06	45	N52.171	W163.095	4863	118					
124067504	63	08	26	06	50	N52.148	W163.098	4854	117	49741	-260			
124067505	63	08	26	06	55	N52.126	W163.101	4854	117					
124067600	63	08	26	07	00	N52.103	W163.103	4863	118	49595	-382	981284	20	S11
124067601	63	08	26	07	05	N52.081	W163.105	4854	117			981293	31	S11
124067602	63	08	26	07	10	N52.059	W163.106	4854	117	49418	-535			
124067603	63	08	26	07	15	N52.037	W163.107	4844	117			981290	31	S11
124067604	63	08	26	07	20	N52.014	W163.109	4834	116	49258	-671			
124067605	63	08	26	07	25	N51.992	W163.110	4815	115					
124067700*	63	08	26	07	30	N51.970	W163.112	4806	115	49527	-378	981286	33	S11
124067701	63	08	26	07	35	N51.946	W163.114	4623	106					
124067702	63	08	26	07	40	N51.923	W163.115	4269	90	49688	-192			
124067800	63	08	26	07	43	N51.908	W163.117	4231	89					
124067801	63	08	26	07	45	N51.900	W163.118	4307	92			981287	40	S11
124067802	63	08	26	07	50	N51.879	W163.123	4815	115	50067	210			
124067803	63	08	26	07	55	N51.859	W163.127	4690	109					
124067900	63	08	26	08	00	N51.838	W163.132	4690	109	50331	498			
124067901	63	08	26	08	05	N51.818	W163.132	4815	115			981276	37	S11
124067902	63	08	26	08	10	N51.797	W163.132	4815	115	50111	299			
124068000*	63	08	26	08	15	N51.777	W163.132	4815	115					
124068001	63	08	26	08	20	N51.755	W163.133	4806	115	49820	31	981272	38	S11
124068002	63	08	26	08	25	N51.733	W163.134	4796	114					
124068100	63	08	26	08	30	N51.712	W163.135	4796	114	49687	-79			
124068101	63	08	26	08	35	N51.688	W163.136	4786	114			981265	37	S11
124068102	63	08	26	08	40	N51.665	W163.137	4777	113	49590	-151			
124068103	63	08	26	08	45	N51.642	W163.138	4786	114					
124068104	63	08	26	08	50	N51.618	W163.139	4786	114	49493	-223	981260	38	S11
124068105	63	08	26	08	55	N51.595	W163.141	4777	113					
124068200	63	08	26	09	00	N51.572	W163.142	4777	113	49298	-393			
124068201*	63	08	26	09	05	N51.549	W163.143	4758	112			981254	38	S11
124068202	63	08	26	09	10	N51.526	W163.144	4758	112	49037	-630			
124068203	63	08	26	09	15	N51.502	W163.146	4738	112			981250	38	S11
124068204	63	08	26	09	20	N51.479	W163.147	4719	111	49282	-359			
124068205	63	08	26	09	25	N51.456	W163.149	4700	110			981246	39	S11
124068300	63	08	26	09	30	N51.433	W163.150	4690	109	49877	261			
124068301	63	08	26	09	35	N51.410	W163.151	4681	109			981244	41	S11
124068302	63	08	26	09	40	N51.387	W163.153	4681	109	49703	111			
124068303	63	08	26	09	45	N51.364	W163.154	4642	107					
124068304	63	08	26	09	50	N51.341	W163.156	4642	107	49507	-60	981235	38	S11

LOGICAL NUMBER	DATE YR	MO	DAY	TIME HR	MN	LATITUDE DEGREES	LONGITUDE DEGREES	WATER DEPTH METERS	CORR USED	MAGNET FIELD TOTAL GAMMAS	ANOM	GRAV FIELD OBS MGALS	FAA	GRAV MET #
124068305*	63	08	26	09	55	N51.318	W163.157	4700	110					
124068400	63	08	26	10	00	N51.295	W163.158	4681	109	49489	-53			
124068401	63	08	26	10	05	N51.272	W163.160	4652	107			981228	37	S11
124068402	63	08	26	10	10	N51.249	W163.161	4652	107	49489	-28			
124068403	63	08	26	10	15	N51.227	W163.162	4671	108					
124068404	63	08	26	10	20	N51.204	W163.164	4671	108	49404	-89	981224	39	S11
124068405	63	08	26	10	25	N51.181	W163.165	4690	109					
124068500	63	08	26	10	30	N51.158	W163.167	4710	110	49349	-119			
124068501	63	08	26	10	35	N51.138	W163.167	4719	111			981217	38	S11
124068502	63	08	26	10	40	N51.118	W163.168	4729	111	49294	-152			
124068503*	63	08	26	10	45	N51.098	W163.168	4738	112					
124068504	63	08	26	10	50	N51.078	W163.169	4729	111	49311	-114	981211	37	S11
124068505	63	08	26	10	55	N51.058	W163.169	4729	111					
124068600	63	08	26	11	00	N51.038	W163.170	4748	112	49261	-142	981201	30	S11
124068601	63	08	26	11	05	N51.015	W163.171	4748	112					
124068602	63	08	26	11	10	N50.992	W163.172	4758	112	49127	-252	981199	32	S11
124068603	63	08	26	11	15	N50.969	W163.173	4758	112					
124068604	63	08	26	11	20	N50.946	W163.174	4748	112	49008	-346			
124068605	63	08	26	11	25	N50.923	W163.176	4767	113			981182	22	S11
124068700	63	08	26	11	30	N50.900	W163.177	4777	113	48808	-521			
124068701*	63	08	26	11	35	N50.877	W163.176	4786	114					
124068702	63	08	26	11	40	N50.854	W163.175	4796	114	48881	-423			
124068703	63	08	26	11	45	N50.831	W163.174	4806	115					
124068704	63	08	26	11	50	N50.808	W163.173	4815	115	49307	27	981171	21	S11
124068705	63	08	26	11	55	N50.785	W163.172	4815	115					
124068800	63	08	26	12	00	N50.762	W163.172	4834	116	49196	-60	981170	24	S11
124068801	63	08	26	12	05	N50.739	W163.171	4834	116					
124068802	63	08	26	12	10	N50.716	W163.171	4834	116	49002	-229			
124068803	63	08	26	12	15	N50.692	W163.170	4834	116					
124068804	63	08	26	12	20	N50.669	W163.169	4844	117	48852	-354	981156	18	S11
124068805*	63	08	26	12	25	N50.646	W163.169	4844	117					
124068900	63	08	26	12	30	N50.623	W163.168	4854	117	48724	-458			
124068901	63	08	26	12	35	N50.601	W163.167	4863	118					
124068902	63	08	26	12	40	N50.578	W163.167	4854	117	48585	-573	981150	20	S11
124068903	63	08	26	12	45	N50.555	W163.166	4854	117					
124068904	63	08	26	12	50	N50.532	W163.165	4854	117	48352	-781			
124068905	63	08	26	12	55	N50.509	W163.164	4854	117					
124069000	63	08	26	13	00	N50.487	W163.163	4854	117	48575	-534			
124069001	63	08	26	13	05	N50.463	W163.164	4854	117			981146	26	S11
124069002	63	08	26	13	10	N50.440	W163.164	4854	117	48845	-239			
124069003*	63	08	26	13	15	N50.417	W163.165	4854	117			981144	28	S11
124069004	63	08	26	13	20	N50.393	W163.166	4863	118	48957	-101			
124069005	63	08	26	13	25	N50.370	W163.166	4873	118			981137	26	S11
124069100	63	08	26	13	30	N50.347	W163.167	4873	118	48975	-59			
124069101	63	08	26	13	35	N50.324	W163.167	4892	119			981128	21	S11
124069102	63	08	26	13	40	N50.302	W163.168	4892	119	49048	39			
124069103	63	08	26	13	45	N50.280	W163.168	4902	120					
124069104	63	08	26	13	50	N50.258	W163.169	4902	120	49156	171	981125	24	S11
124069105	63	08	26	13	55	N50.236	W163.169	4902	120					
124069200	63	08	26	14	00	N50.213	W163.170	4902	120	49035	74	981113	16	S11
124069201*	63	08	26	14	05	N50.191	W163.171	4902	120					
124069202	63	08	26	14	10	N50.169	W163.172	4902	120	48598	-339	981111	17	S11
124069203	63	08	26	14	15	N50.147	W163.173	4892	119					
124069204	63	08	26	14	20	N50.126	W163.174	4902	120	48556	-357			
124069205	63	08	26	14	25	N50.104	W163.176	4902	120			981104	16	S11
124069300	63	08	26	14	30	N50.082	W163.177	4902	120	48764	-125			
124069301	63	08	26	14	35	N50.059	W163.177	4911	120			981104	20	S11
124069302	63	08	26	14	40	N50.037	W163.177	4892	119	48920	55			
124069303	63	08	26	14	45	N50.015	W163.177	4883	119					
124069304	63	08	26	14	50	N49.993	W163.178	4873	118	49064	223			
124069305*	63	08	26	14	55	N49.971	W163.178	4863	118					
124069400	63	08	26	15	00	N49.948	W163.178	4892	119	48850	33	981093	19	S11
124069401	63	08	26	15	05	N49.925	W163.179	4911	120					
124069402	63	08	26	15	10	N49.902	W163.179	4911	120	48492	-300			
124069403	63	08	26	15	15	N49.879	W163.179	4931	121					
124069404	63	08	26	15	20	N49.856	W163.179	4950	122	48124	-643			
124069405	63	08	26	15	25	N49.833	W163.180	4950	122					
124069500	63	08	26	15	30	N49.810	W163.180	4969	123	48052	-690	981082	20	S11
124069501	63	08	26	15	35	N49.787	W163.181	4969	123					
124069502	63	08	26	15	40	N49.764	W163.182	4989	124	48234	-483			
124069503*	63	08	26	15	45	N49.742	W163.182	4998	124					
124069504	63	08	26	15	50	N49.719	W163.183	4989	124	48367	-325	981067	13	S11
124069505	63	08	26	15	55	N49.696	W163.184	4979	123					
124069600	63	08	26	16	00	N49.673	W163.185	4989	124	48474	-193			
124069601	63	08	26	16	05	N49.650	W163.184	4998	124			981060	13	S11
124069602	63	08	26	16	10	N49.627	W163.184	5008	125	48502	-140			
124069603	63	08	26	16	15	N49.603	W163.183	4989	124					
124069604	63	08	26	16	20	N49.580	W163.183	4989	124	48462	-155	981058	17	S11
124069605	63	08	26	16	25	N49.557	W163.182	4989	124					
124069700	63	08	26	16	30	N49.533	W163.182	4989	124					

LOGICAL NUMBER	DATE YR	MO	DAY	TIME HR	MN	LATITUDE DEGREES	LONGITUDE DEGREES	WATER DEPTH METERS	CORR USED	MAGNET TOTAL GAMMAS	FIELD ANOM	GRAV OBS MGALS	FIELD FAA	GRAV MET #
124069701*	63	08	26	16	35	N49.512	W163.182	4989	124			981059	24	S11
124069702	63	08	26	16	40	N49.491	W163.183	4998	124	48415	-154			
124069800	63	08	26	16	45	N49.470	W163.183	4998	124					
124069801	63	08	26	16	50	N49.468	W163.215	4998	124	48418	-134			
124069802	63	08	26	16	55	N49.466	W163.247	4989	124					
124069900	63	08	26	17	00	N49.463	W163.278	4989	124	48438	-101			
124069901	63	08	26	17	05	N49.461	W163.313	4969	123			981053	23	S11
124069902	63	08	26	17	10	N49.459	W163.348	4931	121	48461	-66			
124070000	63	08	26	17	15	N49.457	W163.383	4911	120					
124070001	63	08	26	17	20	N49.455	W163.417	4979	123	48450	-65			
124070002*	63	08	26	17	25	N49.454	W163.450	4979	123					
124070100	63	08	26	17	26	N49.453	W163.457	4989	124					
124070200	63	08	26	17	30	N49.470	W163.460	4989	124	48437	-80			
124070201	63	08	26	17	35	N49.490	W163.461	4989	124					
124070202	63	08	26	17	40	N49.509	W163.462	4979	123	48426	-112			
124070203	63	08	26	17	45	N49.529	W163.462	4989	124					
124070204	63	08	26	17	50	N49.549	W163.463	4979	123	48448	-111	981054	16	S11
124070205	63	08	26	17	55	N49.569	W163.464	4979	123					
124070300	63	08	26	18	00	N49.588	W163.465	4979	123	48439	-141			
124070301	63	08	26	18	05	N49.607	W163.465	4979	123					
124070302*	63	08	26	18	10	N49.626	W163.466	4979	123	48435	-165			
124070303	63	08	26	18	15	N49.644	W163.466	4979	123					
124070304	63	08	26	18	20	N49.663	W163.466	4979	123	48488	-132			
124070305	63	08	26	18	25	N49.681	W163.466	4969	123					
124070400	63	08	26	18	30	N49.700	W163.467	4960	123	48470	-171			
124070401	63	08	26	18	35	N49.719	W163.467	4950	122					
124070402	63	08	26	18	40	N49.738	W163.467	4950	122	48397	-264			
124070403	63	08	26	18	45	N49.757	W163.467	4931	121					
124070404	63	08	26	18	50	N49.777	W163.468	4931	121	48298	-384			
124070405	63	08	26	18	55	N49.796	W163.468	4940	121					
124070500*	63	08	26	19	00	N49.815	W163.468	4931	121	48196	-507			
124070501	63	08	26	19	05	N49.836	W163.468	4921	121					
124070502	63	08	26	19	10	N49.856	W163.468	4911	120	48102	-623			
124070503	63	08	26	19	15	N49.877	W163.468	4931	121					
124070504	63	08	26	19	20	N49.897	W163.468	4796	114	48345	-402			
124070505	63	08	26	19	25	N49.918	W163.468	4815	115					
124070600	63	08	26	19	30	N49.938	W163.468	4892	119	48533	-236			
124070601	63	08	26	19	35	N49.961	W163.467	4902	120					
124070602	63	08	26	19	40	N49.984	W163.467	4902	120	48786	-8			
124070603	63	08	26	19	45	N50.007	W163.466	4911	120					
124070604*	63	08	26	19	50	N50.029	W163.465	4902	120	48946	127			
124070605	63	08	26	19	55	N50.052	W163.464	4902	120					
124070700	63	08	26	20	00	N50.075	W163.463	4931	121	48776	-68			
124070701	63	08	26	20	05	N50.097	W163.463	4758	112					
124070702	63	08	26	20	10	N50.119	W163.463	4652	107	48670	-198			
124070703	63	08	26	20	15	N50.142	W163.462	4652	107					
124070704	63	08	26	20	20	N50.164	W163.462	4796	114	48731	-161			
124070705	63	08	26	20	25	N50.186	W163.462	4700	110					
124070800	63	08	26	20	30	N50.208	W163.462	4681	109	48845	-71			
124070801	63	08	26	20	35	N50.231	W163.461	4892	119					
124070802*	63	08	26	20	40	N50.253	W163.461	4873	118	49010	69			
124070803	63	08	26	20	45	N50.276	W163.460	4873	118					
124070804	63	08	26	20	50	N50.298	W163.459	4700	110	49016	51			
124070805	63	08	26	20	55	N50.321	W163.459	4758	112					
124070900	63	08	26	21	00	N50.343	W163.458	4883	119	48901	-89			
124070901	63	08	26	21	05	N50.365	W163.457	4883	119					
124070902	63	08	26	21	10	N50.387	W163.456	4902	120	48859	-155			
124070903	63	08	26	21	15	N50.409	W163.454	4892	119					
124070904	63	08	26	21	20	N50.431	W163.453	4892	119	48792	-246			
124070905	63	08	26	21	25	N50.453	W163.451	4892	119					
124071000*	63	08	26	21	30	N50.475	W163.450	4892	119	48652	-410			
124071001	63	08	26	21	35	N50.497	W163.449	4892	119					
124071002	63	08	26	21	40	N50.520	W163.449	4883	119	48394	-692			
124071003	63	08	26	21	45	N50.542	W163.448	4873	118					
124071004	63	08	26	21	50	N50.565	W163.448	4873	118	48372	-738			
124071005	63	08	26	21	55	N50.587	W163.447	4873	118					
124071100	63	08	26	22	00	N50.610	W163.447	4873	118	48567	-568			
124071101	63	08	26	22	05	N50.629	W163.445	4873	118					
124071102	63	08	26	22	10	N50.648	W163.443	4863	118	48692	-464			
124071103	63	08	26	22	15	N50.667	W163.442	4863	118					
124071104*	63	08	26	22	20	N50.687	W163.440	4863	118	48823	-354			
124071105	63	08	26	22	25	N50.706	W163.438	4863	118					
124071200	63	08	26	22	30	N50.725	W163.437	4844	117	48940	-258			
124071201	63	08	26	22	35	N50.742	W163.437	4844	117					
124071202	63	08	26	22	40	N50.758	W163.437	4863	118	49081	-135			
124071203	63	08	26	22	45	N50.775	W163.437	4854	117					
124071204	63	08	26	22	50	N50.792	W163.437	4854	117	49200	-34			
124071205	63	08	26	22	55	N50.808	W163.437	4844	117					
124071300	63	08	26	23	00	N50.825	W163.437	4854	117	49284	32			
124071301	63	08	26	23	05	N50.843	W163.436	4854	117					

LOGICAL NUMBER	DATE YR	MO	DAY	TIME HR	MN	LATITUDE DEGREES	LONGITUDE DEGREES	WATER DEPTH METERS	CORR USED	MAGNET FIELD TOTAL GAMMAS	ANOM	GRAV FIELD OBS FAA MGALS	GRAV MET #
124071302*	63	08	26	23	10	N50.862	W163.436	4854	117	48988	-284		
124071303	63	08	26	23	15	N50.880	W163.435	4844	117				
124071304	63	08	26	23	20	N50.898	W163.434	4844	117	48739	-552		
124071305	63	08	26	23	25	N50.917	W163.434	4825	116				
124071400	63	08	26	23	30	N50.935	W163.433	4806	115	48816	-495		
124071401	63	08	26	23	35	N50.954	W163.432	4786	114				
124071402	63	08	26	23	40	N50.973	W163.431	4786	114	48925	-407		
124071403	63	08	26	23	45	N50.992	W163.430	4767	113				
124071404	63	08	26	23	50	N51.011	W163.429	4786	114	49008	-344		
124071405	63	08	26	23	55	N51.029	W163.428	4786	114				
124071500*	63	08	27	00	00	N51.048	W163.427	4777	113	49097	-275		
124071501	63	08	27	00	05	N51.067	W163.425	4777	113				
124071502	63	08	27	00	10	N51.086	W163.423	4777	113	49172	-221		
124071503	63	08	27	00	15	N51.105	W163.421	4767	113				
124071504	63	08	27	00	20	N51.124	W163.419	4748	112	49229	-185		
124071505	63	08	27	00	25	N51.143	W163.417	4748	112				
124071600	63	08	27	00	30	N51.162	W163.415	4738	112	49292	-143		
124071601	63	08	27	00	35	N51.181	W163.415	4729	111				
124071602	63	08	27	00	40	N51.201	W163.414	4719	111	49329	-127		
124071603	63	08	27	00	45	N51.221	W163.414	4700	110				
124071604*	63	08	27	00	50	N51.241	W163.414	4719	111	49395	-82		
124071605	63	08	27	00	55	N51.260	W163.414	4690	109				
124071700	63	08	27	01	00	N51.280	W163.413	4700	110	49484	-14		
124071701	63	08	27	01	05	N51.299	W163.411	4719	111				
124071702	63	08	27	01	10	N51.319	W163.409	4719	111	49471	-49		
124071703	63	08	27	01	15	N51.338	W163.407	4681	109				
124071704	63	08	27	01	20	N51.358	W163.404	4671	108	49457	-84		
124071705	63	08	27	01	25	N51.377	W163.402	4700	110				
124071800	63	08	27	01	30	N51.397	W163.400	4700	110	49625	63		
124071801	63	08	27	01	35	N51.417	W163.399	4719	111				
124071802*	63	08	27	01	40	N51.437	W163.398	4738	112	49862	278		
124071803	63	08	27	01	45	N51.457	W163.397	4748	112				
124071804	63	08	27	01	50	N51.477	W163.396	4758	112	49494	-111		
124071805	63	08	27	01	55	N51.497	W163.394	4767	113				
124071900	63	08	27	02	00	N51.517	W163.393	4767	113	49068	-559		
124071901	63	08	27	02	05	N51.537	W163.392	4786	114				
124071902	63	08	27	02	10	N51.557	W163.390	4796	114	49130	-519		
124071903	63	08	27	02	15	N51.577	W163.388	4786	114				
124071904	63	08	27	02	20	N51.597	W163.387	4796	114	49309	-361		
124071905	63	08	27	02	25	N51.617	W163.385	4796	114				
124072000*	63	08	27	02	30	N51.637	W163.383	4796	114	49448	-244		
124072001	63	08	27	02	35	N51.656	W163.383	4806	115				
124072002	63	08	27	02	40	N51.676	W163.383	4815	115	49530	-183		
124072003	63	08	27	02	45	N51.695	W163.382	4806	115				
124072004	63	08	27	02	50	N51.714	W163.382	4815	115	49611	-122		
124072005	63	08	27	02	55	N51.734	W163.382	4815	115				
124072100	63	08	27	03	00	N51.753	W163.382	4806	115	49755	1		
124072101	63	08	27	03	05	N51.772	W163.379	4815	115				
124072102	63	08	27	03	10	N51.791	W163.376	4825	116	49907	132		
124072103	63	08	27	03	15	N51.809	W163.372	4825	116				
124072104*	63	08	27	03	20	N51.828	W163.369	4844	117	50124	329		
124072105	63	08	27	03	25	N51.846	W163.366	4854	117				
124072200	63	08	27	03	30	N51.865	W163.363	4854	117	50254	438		
124072201	63	08	27	03	35	N51.886	W163.361	4863	118				
124072202	63	08	27	03	40	N51.906	W163.359	4863	118	50032	194		
124072203	63	08	27	03	45	N51.927	W163.357	4873	118				
124072204	63	08	27	03	50	N51.947	W163.356	4873	118	49747	-113		
124072205	63	08	27	03	55	N51.968	W163.354	4873	118				
124072300	63	08	27	04	00	N51.988	W163.352	4844	117	49435	-447		
124072301	63	08	27	04	05	N52.004	W163.351	4854	117				
124072302*	63	08	27	04	10	N52.021	W163.350	4883	119	49289	-611		
124072303	63	08	27	04	15	N52.037	W163.349	4873	118				
124072304	63	08	27	04	20	N52.053	W163.348	4883	119	49487	-430		
124072305	63	08	27	04	25	N52.069	W163.347	4883	119				
124072400	63	08	27	04	30	N52.085	W163.347	4863	118	49604	-330		
124072401	63	08	27	04	35	N52.108	W163.347	4863	118				
124072402	63	08	27	04	40	N52.131	W163.348	4892	119	49672	-286		
124072403	63	08	27	04	45	N52.154	W163.348	4902	120				
124072404	63	08	27	04	50	N52.177	W163.349	4873	118	49799	-183		
124072405	63	08	27	04	55	N52.200	W163.349	4883	119				
124072500*	63	08	27	05	00	N52.223	W163.350	4921	121	49877	-129		
124072501	63	08	27	05	05	N52.243	W163.350	4931	121				
124072502	63	08	27	05	10	N52.263	W163.350	4940	121	49866	-161		
124072503	63	08	27	05	15	N52.282	W163.350	4960	123				
124072504	63	08	27	05	20	N52.302	W163.350	4969	123	49821	-226		
124072505	63	08	27	05	25	N52.322	W163.350	4969	123				
124072600	63	08	27	05	30	N52.342	W163.350	4969	123	49839	-229		
124072601	63	08	27	05	35	N52.362	W163.348	4969	123				
124072602	63	08	27	05	40	N52.382	W163.347	4969	123	49812	-278		
124072603	63	08	27	05	45	N52.402	W163.345	4960	123				

LOGICAL NUMBER	DATE YR	MO	DAY	TIME HR	MN	LATITUDE DEGREES	LONGITUDE DEGREES	WATER DEPTH METERS	CORR USED	MAGNET TOTAL GAMMAS	FIELD ANOM	GRAV FIELD OBS FAA MGALS	GRAV MET #
124072604*	63	08	27	05	50	N52.423	W163.343	5046	127	49850	-262		
124072605	63	08	27	05	55	N52.443	W163.342	5056	127				
124072700	63	08	27	06	00	N52.463	W163.340	5095	129	49949	-184		
124072701	63	08	27	06	05	N52.482	W163.344	5046	127				
124072702	63	08	27	06	10	N52.502	W163.349	5056	127	49953	-199		
124072703	63	08	27	06	15	N52.521	W163.353	5152	132				
124072704	63	08	27	06	20	N52.540	W163.358	5162	133	49994	-177		
124072705	63	08	27	06	25	N52.559	W163.362	5201	135				
124072800	63	08	27	06	30	N52.578	W163.367	5336	142	50050	-139		
124072801	63	08	27	06	35	N52.596	W163.367	5404	146				
124072802*	63	08	27	06	40	N52.614	W163.367	5443	148	50110	-98		
124072803	63	08	27	06	45	N52.632	W163.367	5443	148				
124072804	63	08	27	06	50	N52.651	W163.367	5549	154	50091	-136		
124072805	63	08	27	06	55	N52.669	W163.367	5608	158				
124072900	63	08	27	07	00	N52.687	W163.367	5646	160	50080	-166		
124072901	63	08	27	07	05	N52.706	W163.366	5782	168				
124072902	63	08	27	07	10	N52.725	W163.366	5899	175	50086	-180		
124072903	63	08	27	07	15	N52.744	W163.365	6065	186				
124072904	63	08	27	07	20	N52.763	W163.364	6124	189	50085	-201		
124072905	63	08	27	07	25	N52.782	W163.364	6182	193				
124073000*	63	08	27	07	30	N52.802	W163.363	6290	200	50149	-158		
124073001	63	08	27	07	35	N52.822	W163.362	6604	221				
124073002	63	08	27	07	40	N52.842	W163.361	6653	225	50213	-115		
124073003	63	08	27	07	45	N52.862	W163.360	6939	245				
124073100	63	08	27	07	50	N52.882	W163.358	6959	247	50233	-116		
124073101	63	08	27	07	55	N52.897	W163.357	6978	248				
124073200	63	08	27	08	00	N52.912	W163.355	6978	248	50229	-136		
124073201	63	08	27	08	05	N52.932	W163.356	6978	248				
124073300	63	08	27	08	08	N52.945	W163.357	6978	248				
124073301	63	08	27	08	10	N52.951	W163.357	6978	248	50226	-159		
124073302*	63	08	27	08	15	N52.967	W163.357	6968	248				
124073303	63	08	27	08	20	N52.982	W163.357	6781	234	50240	-161		
124073304	63	08	27	08	25	N52.998	W163.357	6575	219				
124073400	63	08	27	08	30	N53.013	W163.357	6359	205	50273	-144		
124073401	63	08	27	08	35	N53.030	W163.357	6378	206				
124073402	63	08	27	08	40	N53.046	W163.358			50304	-130		
124073404	63	08	27	08	50	N53.079	W163.360			50319	-132		
124073405	63	08	27	08	55	N53.095	W163.361	6447	211				
124073500	63	08	27	09	00	N53.112	W163.362	5259	138	50338	-130		
124073500	63	08	27	09	10	N53.141	W163.365			50359	-123		
124073600*	63	08	27	09	15	N53.155	W163.367						
124073600	63	08	27	09	20	N53.171	W163.366			50386	-112		
124073700	63	08	27	09	30	N53.202	W163.365	4681	109	50416	-98		
124073701	63	08	27	09	35	N53.214	W163.356	4489	100				
124073702	63	08	27	09	40	N53.226	W163.346	4566	103	50446	-83		
124073800	63	08	27	09	45	N53.238	W163.337	4489	100				
124073801	63	08	27	09	50	N53.250	W163.348	4259	90	50465	-76		
124073802	63	08	27	09	55	N53.262	W163.359	4183	87				
124073900	63	08	27	10	00	N53.273	W163.370	4107	83	50489	-61		
124073901	63	08	27	10	05	N53.286	W163.369	4069	82				
124073902*	63	08	27	10	10	N53.299	W163.369	4069	82	50512	-51		
124073903	63	08	27	10	15	N53.312	W163.368	3897	75				
124073904	63	08	27	10	20	N53.324	W163.368	3935	76	50538	-38		
124073905	63	08	27	10	25	N53.337	W163.367	3954	77				
124074000	63	08	27	10	30	N53.350	W163.367	4088	82	50565	-25		
124074001	63	08	27	10	35	N53.361	W163.358	4088	82				
124074002	63	08	27	10	40	N53.371	W163.349	4135	84	50591	-12		
124074003	63	08	27	10	45	N53.382	W163.341	4145	85				
124074004	63	08	27	10	50	N53.392	W163.332	4183	87	50612	-4		
124074005	63	08	27	10	55	N53.403	W163.324	4202	87				
124074100*	63	08	27	11	00	N53.413	W163.315	4221	88	50635	6		
124074101	63	08	27	11	05	N53.424	W163.306	4221	88				
124074102	63	08	27	11	10	N53.435	W163.298	4183	87	50659	17		
124074103	63	08	27	11	15	N53.446	W163.289	4107	83				
124074104	63	08	27	11	20	N53.457	W163.281	3840	73	50692	36		
124074105	63	08	27	11	25	N53.467	W163.272	3802	71				
124074200	63	08	27	11	30	N53.478	W163.263	3423	58	50725	56		
124074201	63	08	27	11	35	N53.491	W163.267	3234	52				
124074202	63	08	27	11	40	N53.504	W163.271	2970	44	50746	65		
124074203	63	08	27	11	45	N53.517	W163.275	2857	40				
124074204*	63	08	27	11	50	N53.529	W163.279	2706	36	50757	64		
124074205	63	08	27	11	55	N53.542	W163.283	2819	39				
124074300	63	08	27	12	00	N53.555	W163.287	2857	40	50761	56		
124074301	63	08	27	12	05	N53.567	W163.292	2838	40				
124074302	63	08	27	12	10	N53.579	W163.298	2716	37	50776	60		
124074303	63	08	27	12	15	N53.592	W163.304	2613	34				
124074304	63	08	27	12	20	N53.604	W163.310	2463	30	50781	54		
124074305	63	08	27	12	25	N53.616	W163.316	2416	29				
124074400	63	08	27	12	30	N53.628	W163.322	2313	27	50776	38		
124074401	63	08	27	12	35	N53.641	W163.325	2219	25				

LOGICAL NUMBER	DATE YR	MO	DAY	TIME HR	MN	LATITUDE DEGREES	LONGITUDE DEGREES	WATER DEPTH METERS	CORR USED	MAGNET FIELD TOTAL GAMMAS	ANOM	GRAV FIELD OBS FAA MGALS	GRAV MET #
124074402*	63	08	27	12	40	N53.653	W163.328	2219	25	50771	21		
124074403	63	08	27	12	45	N53.665	W163.332	2089	22				
124074404	63	08	27	12	50	N53.677	W163.335	2051	21	50791	29		
124074405	63	08	27	12	55	N53.689	W163.338	1977	20				
124074500	63	08	27	13	00	N53.702	W163.342	1958	20	50822	49		
124074501	63	08	27	13	05	N53.714	W163.344	1865	18				
124074502	63	08	27	13	10	N53.726	W163.347	1716	15	50880	95		
124074503	63	08	27	13	15	N53.738	W163.350	1707	15				
124074504	63	08	27	13	20	N53.751	W163.353	1688	15	50929	132		
124074505	63	08	27	13	25	N53.763	W163.356	1633	14				
124074600*	63	08	27	13	30	N53.775	W163.358	1568	13	50980	171		
124074601	63	08	27	13	35	N53.787	W163.360	1494	13				
124074602	63	08	27	13	40	N53.799	W163.361	1438	12	51060	240		
124074603	63	08	27	13	45	N53.811	W163.362	1383	11				
124074604	63	08	27	13	50	N53.823	W163.364	1327	10	51124	292		
124074605	63	08	27	13	55	N53.835	W163.365	1244	9				
124074700	63	08	27	14	00	N53.847	W163.367	1133	8	51113	269		
124074701	63	08	27	14	05	N53.860	W163.366	939	6				
124074702	63	08	27	14	10	N53.873	W163.366	603	3	51088	230		
124074703	63	08	27	14	15	N53.886	W163.366	463	3				
124074704*	63	08	27	14	20	N53.899	W163.365	287	2	51080	209		
124074800	63	08	27	14	25	N53.912	W163.365	184	1				
124074900	63	08	27	14	30	N53.917	W163.370	118	1	51092	213		
124074901	63	08	27	14	35	N53.912	W163.395	140	1				
124074902	63	08	27	14	40	N53.908	W163.420	224	1	51090	221		
124074903	63	08	27	14	45	N53.904	W163.445	228	1				
124074904	63	08	27	14	50	N53.900	W163.470	210	1	51046	188		
124074905	63	08	27	14	55	N53.896	W163.495	92	1				
124075000	63	08	27	15	00	N53.892	W163.520	92	1	51043	195		
124075001	63	08	27	15	05	N53.888	W163.544	88	1				
124075002*	63	08	27	15	10	N53.884	W163.569	88	1	51044	207		
124075003	63	08	27	15	15	N53.880	W163.593	85	1				
124075004	63	08	27	15	20	N53.876	W163.618	81	1	51041	214		
124075005	63	08	27	15	25	N53.872	W163.642	77	1				
124075100	63	08	27	15	30	N53.868	W163.667	77	1	51000	183		
124075101	63	08	27	15	35	N53.866	W163.691	74	0				
124075102	63	08	27	15	40	N53.863	W163.716	74	0	51000	192		
124075103	63	08	27	15	45	N53.860	W163.741	74	0				
124075104	63	08	27	15	50	N53.857	W163.766	81	1	51015	216		
124075105	63	08	27	15	55	N53.854	W163.790	77	1				
124075200*	63	08	27	16	00	N53.852	W163.815	85	1	50992	202		
124075201	63	08	27	16	05	N53.849	W163.839	88	1				
124075300	63	08	27	16	10	N53.847	W163.863	88	1	50923	141		
124075301	63	08	27	16	15	N53.832	W163.868	96	1				
124075302	63	08	27	16	20	N53.817	W163.872	243	1	50900	134		
124075303	63	08	27	16	25	N53.803	W163.877	405	2				
124075400	63	08	27	16	30	N53.788	W163.882	589	3	50936	187		
124075401	63	08	27	16	35	N53.772	W163.883	773	5				
124075402	63	08	27	16	40	N53.756	W163.885	673	4	50979	247		
124075403	63	08	27	16	45	N53.740	W163.887	787	5				
124075404*	63	08	27	16	50	N53.724	W163.888	1050	7	50969	254		
124075405	63	08	27	16	55	N53.708	W163.890	1142	8				
124075500	63	08	27	17	00	N53.692	W163.892	1420	12	50963	265		
124075501	63	08	27	17	05	N53.676	W163.893	1679	15				
124075502	63	08	27	17	10	N53.660	W163.894	1670	15	50960	278		
124075503	63	08	27	17	15	N53.644	W163.896	1605	14				
124075504	63	08	27	17	20	N53.628	W163.897	1707	15	50972	307		
124075505	63	08	27	17	25	N53.612	W163.899	1828	17				
124075600	63	08	27	17	30	N53.597	W163.900	1846	18	50930	282		
124075601	63	08	27	17	35	N53.580	W163.900	2014	21				
124075602*	63	08	27	17	40	N53.563	W163.901	2135	23	50867	236		
124075603	63	08	27	17	45	N53.547	W163.901	2276	26				
124075604	63	08	27	17	50	N53.530	W163.901	2444	30	50787	173		
124075605	63	08	27	17	55	N53.513	W163.901	2594	33				
124075700	63	08	27	18	00	N53.497	W163.902	2772	38	50694	97		
124075702	63	08	27	18	10	N53.466	W163.901			50614	33		
124075800	63	08	27	18	15	N53.450	W163.900	3631	65				
124075801	63	08	27	18	20	N53.441	W163.902	3650	66	50583	15		
124075802	63	08	27	18	25	N53.431	W163.903	3707	68				
124075900	63	08	27	18	30	N53.422	W163.905	3764	70	50569	11		
124075901*	63	08	27	18	35	N53.412	W163.907	3830	72				
124075902	63	08	27	18	40	N53.403	W163.910	3906	75	50552	5		
124075903	63	08	27	18	45	N53.394	W163.912	3973	78				
124075904	63	08	27	18	50	N53.385	W163.915	4030	80	50526	-11		
124075905	63	08	27	18	55	N53.376	W163.917	4069	82				
124076000	63	08	27	19	00	N53.367	W163.920	4097	83	50505	-22		
124076001	63	08	27	19	05	N53.358	W163.920	4145	85				
124076002	63	08	27	19	10	N53.349	W163.920	4126	84	50490	-28		
124076003	63	08	27	19	15	N53.340	W163.920	4145	85				
124076004	63	08	27	19	20	N53.331	W163.920	4059	81	50481	-28		

LOGICAL NUMBER	DATE YR	MO	DAY	TIME HR	MN	LATITUDE DEGREES	LONGITUDE DEGREES	WATER DEPTH METERS	CORR USED	MAGNET FIELD TOTAL GAMMAS	ANOM	GRAV FIELD OBS FAA MGALS	GRAV MET #
124076005*	63	08	27	19	25	N53.322	W163.920	3983	78				
124076100	63	08	27	19	30	N53.313	W163.920	3878	74	50480	-19		
124076101	63	08	27	19	35	N53.304	W163.923	3878	74				
124076102	63	08	27	19	40	N53.296	W163.926			50468	-22		
124076104	63	08	27	19	50	N53.278	W163.932	3802	71	50446	-34		
124076105	63	08	27	19	55	N53.269	W163.935	3811	72				
124076200	63	08	27	20	00	N53.260	W163.938	3916	76	50425	-45		
124076202	63	08	27	20	10	N53.241	W163.940			50407	-53		
124076203	63	08	27	20	15	N53.232	W163.941	4116	84				
124076204	63	08	27	20	20	N53.222	W163.942	4107	83	50398	-51		
124076205*	63	08	27	20	25	N53.213	W163.942	4097	83				
124076300	63	08	27	20	30	N53.203	W163.943	4069	82	50371	-68		
124076301	63	08	27	20	35	N53.196	W163.945	4049	81				
124076302	63	08	27	20	40	N53.188	W163.947	4030	80	50345	-86		
124076400	63	08	27	20	45	N53.180	W163.948	4011	79				
124076401	63	08	27	20	50	N53.172	W163.948	3964	78	50331	-92		
124076402	63	08	27	20	55	N53.164	W163.948	3906	75				
124076500	63	08	27	21	00	N53.157	W163.948	3906	75	50301	-114		
124076501	63	08	27	21	05	N53.139	W163.947	4078	82				
124076502	63	08	27	21	10	N53.121	W163.946	3793	71	50300	-96		
124076600*	63	08	27	21	15	N53.103	W163.945	4432	97				
124076601	63	08	27	21	20	N53.094	W163.945	4384	95	50280	-102		
124076602	63	08	27	21	25	N53.086	W163.945	4625	106				
124076700	63	08	27	21	30	N53.077	W163.945	4777	113	50270	-104		
124076701	63	08	27	21	35	N53.067	W163.944	4854	117				
124076702	63	08	27	21	40	N53.058	W163.944	4969	123	50228	-136		
124076703	63	08	27	21	45	N53.048	W163.943	5143	132				
124076704	63	08	27	21	50	N53.039	W163.943	5182	134				
124076705	63	08	27	21	55	N53.029	W163.942	5162	133				
124076800	63	08	27	22	00	N53.020	W163.942	5104	130	50179	-165		
124076801*	63	08	27	22	05	N53.012	W163.941	4940	121				
124076802	63	08	27	22	10	N53.004	W163.941	5008	125	50187	-149		
124076803	63	08	27	22	15	N52.996	W163.940	4969	123				
124076804	63	08	27	22	20	N52.988	W163.939	4969	123	50186	-142		
124076805	63	08	27	22	25	N52.980	W163.939	4969	123				
124076900	63	08	27	22	30	N52.972	W163.938	5008	125	50174	-146		
124076901	63	08	27	22	35	N52.961	W163.937	5297	140				
124076902	63	08	27	22	40	N52.951	W163.937			50164	-145		
124076904	63	08	27	22	50	N52.929	W163.935			50130	-168		
124077000	63	08	27	23	00	N52.908	W163.933	6036	184	50121	-166		
124077001*	63	08	27	23	05	N52.900	W163.933	6153	191				
124077002	63	08	27	23	10	N52.892	W163.932			50117	-162		
124077004	63	08	27	23	20	N52.875	W163.931			50079	-191		
124077005	63	08	27	23	25	N52.867	W163.931	7008	251				
124077100	63	08	27	23	30	N52.858	W163.930	7008	251	50053	-208		
124077101	63	08	27	23	35	N52.851	W163.928	7018	251				
124077102	63	08	27	23	40	N52.843	W163.927	7018	251	50032	-222		
124077200	63	08	27	23	45	N52.835	W163.925	7018	251				
124077201	63	08	27	23	50	N52.817	W163.922	7008	251	50015	-226		
124077202	63	08	27	23	55	N52.799	W163.918	6998	250				
124077300*	63	08	28	00	00	N52.782	W163.915	6978	248	50007	-217		
124077301	63	08	28	00	05	N52.767	W163.912	6968	248				
124077302	63	08	28	00	10	N52.753	W163.909	6899	242	50005	-204		
124077303	63	08	28	00	15	N52.739	W163.906	6742	231				
124077304	63	08	28	00	20	N52.725	W163.903	6604	221	50024	-171		
124077305	63	08	28	00	25	N52.711	W163.900	6653	225				
124077400	63	08	28	00	30	N52.697	W163.897	6633	223	50052	-130		
124077401	63	08	28	00	35	N52.683	W163.896	6545	217				
124077402	63	08	28	00	40	N52.669	W163.896	6388	207	50070	-97		
124077403	63	08	28	00	45	N52.655	W163.895	6368	205				
124077404*	63	08	28	00	50	N52.641	W163.894	6368	205	50069	-84		
124077405	63	08	28	00	55	N52.627	W163.894	6231	196				
124077500	63	08	28	01	00	N52.613	W163.893	6153	191	50050	-88		
124077501	63	08	28	01	05	N52.601	W163.893	6153	191				
124077502	63	08	28	01	10	N52.588	W163.892	6094	187				
124077503	63	08	28	01	15	N52.575	W163.892	6036	184				
124077504	63	08	28	01	20	N52.562	W163.891	5880	174	49997	-115		
124077505	63	08	28	01	25	N52.549	W163.891	5841	172				
124077600	63	08	28	01	30	N52.537	W163.890	5724	165	49976	-123		
124077601	63	08	28	01	35	N52.527	W163.889	5773	168				
124077602*	63	08	28	01	40	N52.518	W163.888	5724	165	49950	-139		
124077603	63	08	28	01	45	N52.508	W163.887	5666	161				
124077604	63	08	28	01	50	N52.499	W163.887	5472	150	49936	-143		
124077605	63	08	28	01	55	N52.489	W163.886	5385	145				
124077700	63	08	28	02	00	N52.480	W163.885	5375	144	49908	-161		
124077701	63	08	28	02	05	N52.464	W163.887	5365	144				
124077702	63	08	28	02	10	N52.448	W163.889	5297	140	49866	-186		
124077703	63	08	28	02	15	N52.432	W163.891	5268	139				
124077704	63	08	28	02	20	N52.416	W163.893	5259	138	49841	-194		
124077705	63	08	28	02	25	N52.399	W163.895	5201	135				

LOGICAL NUMBER	DATE YR	MO	DAY	TIME HR	MN	LATITUDE DEGREES	LONGITUDE DEGREES	WATER DEPTH METERS	CORR USED	MAGNET FIELD TOTAL GAMMAS	ANOM	GRAV FIELD OBS FAA MGALS	GRAV MET #
124077800*	63	08	28	02	30	N52.383	W163.897	5162	133	49833	-184		
124077801	63	08	28	02	35	N52.371	W163.897	5133	131				
124077802	63	08	28	02	40	N52.358	W163.898	5104	130	49791	-212		
124077803	63	08	28	02	45	N52.345	W163.899	5114	130				
124077804	63	08	28	02	50	N52.332	W163.900	5104	130	49752	-238		
124077805	63	08	28	02	55	N52.319	W163.901	5075	128				
124077900	63	08	28	03	00	N52.307	W163.902	5046	127	49746	-230		
124077901	63	08	28	03	05	N52.293	W163.902	5027	126				
124077902	63	08	28	03	10	N52.279	W163.902	4969	123	49744	-217		
124077903	63	08	28	03	15	N52.265	W163.902	4989	124				
124077904*	63	08	28	03	20	N52.251	W163.902	4998	124	49779	-168		
124077905	63	08	28	03	25	N52.237	W163.902	4979	123				
124078000	63	08	28	03	30	N52.223	W163.902	4969	123	49787	-145		
124078001	63	08	28	03	35	N52.208	W163.904	4950	122				
124078002	63	08	28	03	40	N52.193	W163.906	4921	121	49676	-239		
124078003	63	08	28	03	45	N52.177	W163.908	4931	121				
124078004	63	08	28	03	50	N52.162	W163.911	4931	121	49569	-329		
124078005	63	08	28	03	55	N52.147	W163.913	4921	121				
124078100	63	08	28	04	00	N52.132	W163.915	4911	120	49513	-369		
124078101	63	08	28	04	05	N52.116	W163.916	4892	119				
124078102*	63	08	28	04	10	N52.101	W163.917	4902	120	49423	-442		
124078103	63	08	28	04	15	N52.086	W163.918	4892	119				
124078104	63	08	28	04	20	N52.071	W163.919	4883	119	49250	-599		
124078105	63	08	28	04	25	N52.055	W163.921	4892	119				
124078200	63	08	28	04	30	N52.040	W163.922	4902	120	49184	-648		
124078201	63	08	28	04	35	N52.024	W163.923	4921	121				
124078202	63	08	28	04	40	N52.008	W163.924	4902	120	49430	-385		
124078203	63	08	28	04	45	N51.992	W163.925	4892	119				
124078204	63	08	28	04	50	N51.977	W163.926	4892	119	49692	-107		
124078205	63	08	28	04	55	N51.961	W163.927	4902	120				
124078300*	63	08	28	05	00	N51.945	W163.928	4902	120	49893	112		
124078301	63	08	28	05	05	N51.928	W163.928	4892	119				
124078302	63	08	28	05	10	N51.911	W163.928	4863	118	50060	297		
124078303	63	08	28	05	15	N51.894	W163.928	4883	119				
124078304	63	08	28	05	20	N51.877	W163.928	4883	119	50146	401		
124078305	63	08	28	05	25	N51.860	W163.928	4863	118				
124078400	63	08	28	05	30	N51.843	W163.928	4844	117	49987	260		
124078401	63	08	28	05	35	N51.827	W163.928	4844	117				
124078402	63	08	28	05	40	N51.812	W163.928	4844	117	49705	-6		
124078403	63	08	28	05	45	N51.796	W163.928	4854	117				
124078404*	63	08	28	05	50	N51.780	W163.928	4854	117	49522	-172		
124078405	63	08	28	05	55	N51.764	W163.928	4854	117				
124078500	63	08	28	06	00	N51.748	W163.928	4825	116	49497	-180		
124078501	63	08	28	06	05	N51.731	W163.929	4854	117				
124078502	63	08	28	06	10	N51.714	W163.930	4806	115	49471	-187		
124078503	63	08	28	06	15	N51.697	W163.931	4815	115				
124078504	63	08	28	06	20	N51.681	W163.932	4825	116	49454	-187		
124078505	63	08	28	06	25	N51.664	W163.932	4825	116				
124078600	63	08	28	06	30	N51.647	W163.933	4825	116	49410	-212		
124078601	63	08	28	06	35	N51.631	W163.934	4825	116				
124078602*	63	08	28	06	40	N51.615	W163.935	4825	116	49310	-295		
124078603	63	08	28	06	45	N51.599	W163.936	4825	116				
124078604	63	08	28	06	50	N51.583	W163.937	4834	116	49181	-407		
124078605	63	08	28	06	55	N51.567	W163.937	4834	116				
124078700	63	08	28	07	00	N51.552	W163.938	4825	116	49120	-451		
124078701	63	08	28	07	05	N51.533	W163.940	4815	115				
124078702	63	08	28	07	10	N51.514	W163.941	4815	115	49459	-91		
124078703	63	08	28	07	15	N51.495	W163.942	4815	115				
124078704	63	08	28	07	20	N51.476	W163.944	4796	114	49775	245		
124078705	63	08	28	07	25	N51.457	W163.945	4786	114				
124078800*	63	08	28	07	30	N51.438	W163.947	4786	114	49559	50		
124078801	63	08	28	07	35	N51.418	W163.947	4777	113				
124078802	63	08	28	07	40	N51.397	W163.947	4786	114	49400	-87		
124078803	63	08	28	07	45	N51.377	W163.947	4738	112				
124078804	63	08	28	07	50	N51.356	W163.947	4767	113	49367	-98		
124078805	63	08	28	07	55	N51.336	W163.947	4758	112				
124078900	63	08	28	08	00	N51.315	W163.947	4748	112	49360	-83		
124078901	63	08	28	08	05	N51.296	W163.946	4700	110				
124078902	63	08	28	08	10	N51.278	W163.946	4700	110	49294	-130		
124078903	63	08	28	08	15	N51.259	W163.945	4738	112				
124078904*	63	08	28	08	20	N51.241	W163.944	4729	111	49272	-132		
124078905	63	08	28	08	25	N51.222	W163.944	4710	110				
124079000	63	08	28	08	30	N51.203	W163.943	4710	110	49233	-151		
124079001	63	08	28	08	35	N51.184	W163.943	4690	109				
124079002	63	08	28	08	40	N51.164	W163.942	4729	111	49260	-103		
124079003	63	08	28	08	45	N51.145	W163.942	4729	111				
124079004	63	08	28	08	50	N51.126	W163.941	4710	110	49217	-126		
124079005	63	08	28	08	55	N51.106	W163.941	4748	112				
124079100	63	08	28	09	00	N51.087	W163.940	4758	112	49203	-119		
124079101	63	08	28	09	05	N51.068	W163.939	4748	112				

LOGICAL NUMBER	DATE YR	MO	DAY	TIME HR	MN	LATITUDE DEGREES	LONGITUDE DEGREES	WATER DEPTH METERS	CORR USED	MAGNET FIELD TOTAL GAMMAS	ANOM	GRAV FIELD OBS MGALS	FAA	GRAV MET #
124079102*	63	08	28	09	10	N51.050	W163.938	4748	112	49137	-166			
124079200	63	08	28	09	15	N51.032	W163.937	4748	112					
124079201	63	08	28	09	20	N51.012	W163.936	4767	113	49015	-267			
124079202	63	08	28	09	25	N50.992	W163.936	4777	113					
124079300	63	08	28	09	30	N50.972	W163.935	4777	113	48919	-342			
124079301	63	08	28	09	35	N50.952	W163.934	4777	113					
124079302	63	08	28	09	40	N50.932	W163.933	4767	113	48778	-462			
124079303	63	08	28	09	45	N50.912	W163.932	4777	113					
124079304	63	08	28	09	50	N50.893	W163.932	4758	112	48934	-285			
124079305	63	08	28	09	55	N50.873	W163.931	4738	112					
124079400*	63	08	28	10	00	N50.853	W163.930	4777	113	49226	28			
124079401	63	08	28	10	05	N50.834	W163.929	4777	113					
124079402	63	08	28	10	10	N50.814	W163.928	4786	114	49124	-53			
124079403	63	08	28	10	15	N50.795	W163.927	4777	113					
124079404	63	08	28	10	20	N50.776	W163.927	4796	114	48953	-204			
124079405	63	08	28	10	25	N50.756	W163.926	4796	114					
124079500	63	08	28	10	30	N50.737	W163.925	4806	115	48812	-324			
124079501	63	08	28	10	35	N50.719	W163.924	4806	115					
124079502	63	08	28	10	40	N50.701	W163.923	4815	115	48692	-425			
124079503	63	08	28	10	45	N50.683	W163.922	4815	115					
124079504*	63	08	28	10	50	N50.666	W163.922	4815	115	48620	-478			
124079505	63	08	28	10	55	N50.648	W163.921	4825	116					
124079600	63	08	28	11	00	N50.630	W163.920	4834	116	48552	-527			
124079601	63	08	28	11	05	N50.611	W163.919	4834	116					
124079602	63	08	28	11	10	N50.591	W163.918	4834	116	48432	-626			
124079603	63	08	28	11	15	N50.572	W163.917	4844	117					
124079604	63	08	28	11	20	N50.552	W163.917	4844	117	48409	-628			
124079605	63	08	28	11	25	N50.533	W163.916	4854	117					
124079700	63	08	28	11	30	N50.513	W163.915	4863	118	48632	-385			
124079701	63	08	28	11	35	N50.494	W163.913	4873	118					
124079702*	63	08	28	11	40	N50.474	W163.912	4873	118	48712	-284			
124079703	63	08	28	11	45	N50.454	W163.910	4834	116					
124079704	63	08	28	11	50	N50.434	W163.908	4863	118	48734	-241			
124079705	63	08	28	11	55	N50.415	W163.907	4873	118					
124079800	63	08	28	12	00	N50.395	W163.905	4873	118	48772	-182			
124079801	63	08	28	12	05	N50.375	W163.907	4873	118					
124079802	63	08	28	12	10	N50.356	W163.909	4873	118	48856	-77			
124079803	63	08	28	12	15	N50.336	W163.911	4883	119					
124079804	63	08	28	12	20	N50.316	W163.913	4892	119	48951	40			
124079805	63	08	28	12	25	N50.296	W163.915	4902	120					
124079900*	63	08	28	12	30	N50.277	W163.917	4902	120	48919	30			
124079901	63	08	28	12	35	N50.257	W163.919	4902	120					
124079902	63	08	28	12	40	N50.238	W163.921	4921	121	48602	-265			
124079903	63	08	28	12	45	N50.219	W163.923	4921	121					
124079904	63	08	28	12	50	N50.200	W163.926	4921	121	48438	-408			
124079905	63	08	28	12	55	N50.181	W163.928	4921	121					
124080000	63	08	28	13	00	N50.162	W163.930	4931	121	48625	-200			
124080001	63	08	28	13	05	N50.142	W163.931	4931	121					
124080002	63	08	28	13	10	N50.122	W163.933	4931	121	48782	-21			
124080003	63	08	28	13	15	N50.102	W163.934	4931	121					
124080004*	63	08	28	13	20	N50.083	W163.936	4921	121	48905	124			
124080005	63	08	28	13	25	N50.063	W163.937	4921	121					
124080100	63	08	28	13	30	N50.043	W163.938	4921	121	48928	169			
124080101	63	08	28	13	35	N50.024	W163.941	4921	121					
124080102	63	08	28	13	40	N50.005	W163.943	4921	121	48631	-107			
124080103	63	08	28	13	45	N49.986	W163.946	4911	120					
124080104	63	08	28	13	50	N49.967	W163.948	4921	121	48338	-378			
124080105	63	08	28	13	55	N49.947	W163.951	4921	121					
124080200	63	08	28	14	00	N49.928	W163.953	4921	121	48058	-637			
124080201	63	08	28	14	05	N49.908	W163.956	4931	121					
124080202*	63	08	28	14	10	N49.888	W163.958	4931	121	47972	-700			
124080203	63	08	28	14	15	N49.868	W163.961	4950	122					
124080204	63	08	28	14	20	N49.848	W163.963	4950	122	48136	-514			
124080205	63	08	28	14	25	N49.828	W163.966	4950	122					
124080300	63	08	28	14	30	N49.808	W163.968	4960	123	48274	-353			
124080301	63	08	28	14	35	N49.791	W163.969	4969	123					
124080302	63	08	28	14	40	N49.774	W163.969	4979	123	48333	-275			
124080303	63	08	28	14	45	N49.757	W163.970	4969	123					
124080304	63	08	28	14	50	N49.741	W163.971	4969	123	48351	-239			
124080305	63	08	28	14	55	N49.724	W163.971	4969	123					
124080400*	63	08	28	15	00	N49.707	W163.972	4969	123	48340	-232			
124080401	63	08	28	15	05	N49.686	W163.973	4989	124					
124080402	63	08	28	15	10	N49.666	W163.974	4960	123	48276	-273			
124080403	63	08	28	15	15	N49.646	W163.975	4979	123					
124080404	63	08	28	15	20	N49.626	W163.976	4892	119	48287	-240			
124080405	63	08	28	15	25	N49.605	W163.977	4738	112					
124080500	63	08	28	15	30	N49.585	W163.978	4662	108	48311	-193			
124080501	63	08	28	15	35	N49.566	W163.980	4729	111					
124080502	63	08	28	15	40	N49.546	W163.981	4989	124	48317	-166			
124080503	63	08	28	15	45	N49.527	W163.982	5027	126					

LOGICAL NUMBER	DATE YR	MO	DAY	TIME HR	MN	LATITUDE DEGREES	LONGITUDE DEGREES	WATER DEPTH METERS	CORR USED	MAGNET FIELD TOTAL GAMMAS	ANOM	GRAV FIELD OBS MGALS	FAA	GRAV MET #
124080504*	63	08	28	15	50	N49.507	W163.984	5008	125	48266	-195			
124080505	63	08	28	15	55	N49.488	W163.985	5017	125					
124080600	63	08	28	16	00	N49.468	W163.987	5027	126	48253	-186			
124080601	63	08	28	16	05	N49.447	W163.988	5037	126					
124080602	63	08	28	16	10	N49.426	W163.990	5046	127	48274	-142			
124080603	63	08	28	16	15	N49.404	W163.992	5027	126					
124080604	63	08	28	16	20	N49.383	W163.993	4979	123	48342	-50			
124080605	63	08	28	16	25	N49.361	W163.995	4989	124					
124080700	63	08	28	16	30	N49.340	W163.997	4738	112	48389	21			
124080701	63	08	28	16	35	N49.320	W163.997	4681	109					
124080702*	63	08	28	16	40	N49.301	W163.998	4623	106	48335	-12			
124080703	63	08	28	16	45	N49.281	W163.999	4537	102					
124080704	63	08	28	16	50	N49.261	W164.000	4460	99	48300	-24			
124080705	63	08	28	16	55	N49.241	W164.001	4498	100					
124080800	63	08	28	17	00	N49.222	W164.002	4633	106	48241	-62			
124080801	63	08	28	17	05	N49.203	W164.002	4902	120					
124080802	63	08	28	17	10	N49.184	W164.002	4863	118	48145	-137			
124080803	63	08	28	17	15	N49.165	W164.002	4614	106					
124080804	63	08	28	17	20	N49.146	W164.002	4546	102	48010	-251			
124080805	63	08	28	17	25	N49.127	W164.002	5124	131					
124080900*	63	08	28	17	30	N49.108	W164.002	5095	129	48101	-140			
124080901	63	08	28	17	35	N49.089	W164.002	5085	129					
124080902	63	08	28	17	40	N49.071	W164.003	5095	129	48284	64			
124080903	63	08	28	17	45	N49.052	W164.004	5085	129					
124080904	63	08	28	17	50	N49.033	W164.005	5085	129	48426	227			
124080905	63	08	28	17	55	N49.014	W164.006	5085	129					
124081000	63	08	28	18	00	N48.995	W164.007	5085	129	48534	356			
124081001	63	08	28	18	05	N48.976	W164.006	5085	129					
124081002	63	08	28	18	10	N48.956	W164.006	5085	129	48447	290			
124081003	63	08	28	18	15	N48.937	W164.006	5085	129					
124081004*	63	08	28	18	20	N48.917	W164.006	5085	129	48259	124			
124081005	63	08	28	18	25	N48.898	W164.005	5085	129					
124081100	63	08	28	18	30	N48.878	W164.005	5085	129	48137	23			
124081101	63	08	28	18	35	N48.858	W164.004	5085	129					
124081102	63	08	28	18	40	N48.838	W164.003	5095	129	48023	-70			
124081103	63	08	28	18	45	N48.818	W164.002	5095	129					
124081104	63	08	28	18	50	N48.798	W164.002	5104	130	47943	-128			
124081105	63	08	28	18	55	N48.778	W164.001	5104	130					
124081200	63	08	28	19	00	N48.758	W164.000	5095	129	47885	-164			
124081201	63	08	28	19	05	N48.737	W163.999	5095	129					
124081202*	63	08	28	19	10	N48.717	W163.997	5095	129	47818	-209			
124081203	63	08	28	19	15	N48.696	W163.996	5104	130					
124081204	63	08	28	19	20	N48.675	W163.994	5104	130	47804	-200			
124081205	63	08	28	19	25	N48.654	W163.993	5104	130					
124081300	63	08	28	19	30	N48.633	W163.992	5104	130	47844	-138			
124081301	63	08	28	19	35	N48.614	W163.990	5104	130					
124081302	63	08	28	19	40	N48.594	W163.989	5114	130	47851	-110			
124081303	63	08	28	19	45	N48.575	W163.987	5114	130					
124081304	63	08	28	19	50	N48.556	W163.986	5104	130	47801	-140			
124081305	63	08	28	19	55	N48.536	W163.985	5104	130					
124081400*	63	08	28	20	00	N48.517	W163.983	5104	130	47743	-176			
124081401	63	08	28	20	05	N48.497	W163.983	5104	130					
124081402	63	08	28	20	10	N48.478	W163.983	5104	130	47690	-208			
124081403	63	08	28	20	15	N48.458	W163.982	5104	130					
124081404	63	08	28	20	20	N48.439	W163.982	5104	130	47654	-223			
124081405	63	08	28	20	25	N48.419	W163.982	5095	129					
124081500	63	08	28	20	30	N48.400	W163.982	5104	130	47645	-210			
124081501	63	08	28	20	35	N48.381	W163.982	5104	130					
124081502	63	08	28	20	40	N48.361	W163.982	5114	130	47662	-172			
124081503	63	08	28	20	45	N48.342	W163.982	5124	131					
124081504*	63	08	28	20	50	N48.322	W163.983	5124	131	47606	-206			
124081505	63	08	28	20	55	N48.303	W163.983	5124	131					
124081600	63	08	28	21	00	N48.283	W163.983	5124	131	47514	-277			
124081601	63	08	28	21	05	N48.264	W163.986	5114	130					
124081602	63	08	28	21	10	N48.244	W163.988	5114	130	47471	-298			
124081603	63	08	28	21	15	N48.225	W163.990	5114	130					
124081604	63	08	28	21	20	N48.206	W163.992	5124	131	47400	-347			
124081605	63	08	28	21	25	N48.186	W163.994	5124	131					
124081700	63	08	28	21	30	N48.167	W163.997	5124	131	47344	-381			
124081701	63	08	28	21	35	N48.147	W163.997	5143	132					
124081702*	63	08	28	21	40	N48.128	W163.997	5143	132	47283	-421			
124081703	63	08	28	21	45	N48.108	W163.997	5143	132					
124081704	63	08	28	21	50	N48.089	W163.998	5124	131	47130	-552			
124081705	63	08	28	21	55	N48.069	W163.998	5124	131					
124081800	63	08	28	22	00	N48.050	W163.998	5133	131	46951	-710			
124081801	63	08	28	22	05	N48.029	W163.997	5152	132					
124081800	63	08	28	22	10	N48.008	W163.996			46994	-644			
206036504	63	06	09	06	20	N53.994	W163.483	105	1	50955	50			
206036505	63	06	09	06	25	N53.986	W163.454	108	1					
206036600	63	06	09	06	30	N53.978	W163.425	110	1	51014	110			

LOGICAL NUMBER	DATE YR	MO	DAY	TIME HR	MN	LATITUDE DEGREES	LONGITUDE DEGREES	WATER DEPTH METERS	CORR USED	MAGNET FIELD TOTAL GAMMAS	ANOM	GRAV FIELD OBS FAA MGALS	GRAV MET #
206036601*	63	06	09	06	35	N53.970	W163.396	103	1				
206036602	63	06	09	06	40	N53.961	W163.368	99	1	51072	169		
206036603	63	06	09	06	45	N53.952	W163.339	94	1				
206036604	63	06	09	06	50	N53.944	W163.311	96	1	51070	168		
206036606	63	06	09	06	55	N53.935	W163.282	213	1				
206036700	63	06	09	07	00	N53.927	W163.253	447	2	51034	134		
206036701	63	06	09	07	05	N53.917	W163.222	717	4				
206036702	63	06	09	07	10	N53.908	W163.191	898	6	51061	162		
206036703	63	06	09	07	15	N53.899	W163.160	1086	7				
206036704	63	06	09	07	20	N53.890	W163.129	1142	8	51028	130		
206036705*	63	06	09	07	25	N53.881	W163.098	1286	10				
206036800	63	06	09	07	30	N53.872	W163.067	1320	10	51021	124		
206036801	63	06	09	07	35	N53.863	W163.036	1423	12				
206036802	63	06	09	07	40	N53.854	W163.005	1396	11	51010	114		
206036803	63	06	09	07	45	N53.845	W162.974	1498	13				
206036804	63	06	09	07	50	N53.836	W162.943	1440	12	51041	147		
206036805	63	06	09	07	55	N53.827	W162.912	1462	12				
206036900	63	06	09	08	00	N53.818	W162.882	1505	13	51025	132		
206036901	63	06	09	08	05	N53.811	W162.852	1618	14				
206036902	63	06	09	08	10	N53.803	W162.822	1660	14	50968	74		
206036903*	63	06	09	08	15	N53.795	W162.792	1729	16				
206036904	63	06	09	08	20	N53.787	W162.763	1768	16	50941	48		
206036905	63	06	09	08	25	N53.779	W162.733	1966	20				
206037000	63	06	09	08	30	N53.772	W162.703	2193	24	50941	47		
206037001	63	06	09	08	35	N53.763	W162.674	2358	28				
206037002	63	06	09	08	40	N53.755	W162.644	2339	27	50932	39		
206037003	63	06	09	08	45	N53.747	W162.614	2262	26				
206037004	63	06	09	08	50	N53.738	W162.584	2003	20	50979	87		
206037005	63	06	09	08	55	N53.730	W162.555	1885	18				
206037100	63	06	09	09	00	N53.722	W162.525	1845	18	50986	94		
206037101*	63	06	09	09	05	N53.713	W162.496	1457	12				
206037102	63	06	09	09	08	N53.707	W162.478	1320	10				
206037103	63	06	09	09	10	N53.704	W162.467	1346	11	50891	0		
206037104	63	06	09	09	15	N53.695	W162.437	1586	13				
206037105	63	06	09	09	20	N53.686	W162.408	2003	20	50842	-47		
206037106	63	06	09	09	25	N53.677	W162.379	2145	23				
206037200	63	06	09	09	30	N53.668	W162.350	2658	35	50831	-57		
206037201	63	06	09	09	35	N53.659	W162.322	3442	58				
206037202	63	06	09	09	40	N53.649	W162.293	3665	66	50831	-55		
206037203	63	06	09	09	45	N53.640	W162.265	3806	71				
206037204*	63	06	09	09	50	N53.631	W162.237			50857	-28		
206037205	63	06	09	09	55	N53.621	W162.208	4183	87				
206037206	63	06	09	09	57	N53.617	W162.197	4255	89				
206037300	63	06	09	10	00	N53.612	W162.180	4319	92	50884	1		
206037301	63	06	09	10	05	N53.602	W162.151	4313	92				
206037302	63	06	09	10	10	N53.592	W162.121	4292	91	50888	7		
206037303	63	06	09	10	15	N53.582	W162.092	4259	90				
206037304	63	06	09	10	20	N53.573	W162.062	4097	83	50888	9		
206037305	63	06	09	10	25	N53.563	W162.033	4082	82				
206037400	63	06	09	10	30	N53.553	W162.003	4030	80	50902	25		
206037401*	63	06	09	10	35	N53.545	W161.983	4036	80				
06037402	63	06	09	10	40	N53.537	W161.962	3973	78	50910	35		
206037404	63	06	09	10	50	N53.521	W161.921			50926	53		
206037500	63	06	09	11	00	N53.505	W161.880	4183	87	50926	56		
206037501	63	06	09	11	05	N53.492	W161.859	4464	99				
206037502	63	06	09	11	10	N53.480	W161.838	4336	93	50921	58		
206037504	63	06	09	11	20	N53.455	W161.796			50910	53		
206037600	63	06	09	11	30	N53.430	W161.753			50877	27		
206037600	63	06	09	11	40	N53.406	W161.712			50831	-12		
206037600	63	06	09	11	50	N53.382	W161.671			50811	-26		
206037700*	63	06	09	12	00	N53.358	W161.630	6742	231	50765	-66		
206037701	63	06	09	12	05	N53.346	W161.607	6765	233				
206037702	63	06	09	12	10	N53.333	W161.583	6807	236	50713	-112		
206037703	63	06	09	12	15	N53.320	W161.560	6866	240				
206037704	63	06	09	12	20	N53.307	W161.537	6878	241	50680	-138		
206037705	63	06	09	12	25	N53.294	W161.513	6803	236				
206037800	63	06	09	12	30	N53.282	W161.490	6663	226	50658	-154		
206037801	63	06	09	12	35	N53.270	W161.467	6535	217				
206037802	63	06	09	12	40	N53.258	W161.444	6472	213	50643	-164		
206037803	63	06	09	12	45	N53.246	W161.422	6386	207				
206037804*	63	06	09	12	50	N53.234	W161.399	6271	199	50629	-172		
206037805	63	06	09	12	55	N53.222	W161.376	6192	194				
206037900	63	06	09	13	00	N53.210	W161.353	6075	186	50610	-185		
206037901	63	06	09	13	05	N53.202	W161.327	6026	183				
206037902	63	06	09	13	10	N53.193	W161.301	5950	178	50621	-173		
206037903	63	06	09	13	16	N53.183	W161.270	5893	175				
206037904	63	06	09	13	20	N53.177	W161.249	5997	181	50669	-125		
206037905	63	06	09	13	25	N53.168	W161.223	5608	158				
206038000	63	06	09	13	30	N53.160	W161.197			50691	-102		
206038001	63	06	09	13	35	N53.152	W161.169	5623	159				

LOGICAL NUMBER	DATE YR	MO	DAY	TIME HR	MN	LATITUDE DEGREES	LONGITUDE DEGREES	WATER DEPTH METERS	CORR USED	MAGNET FIELD TOTAL GAMMAS	ANOM	GRAV FIELD OBS MGALS	FAA	GRAV MET #
206038002*	63	06	09	13	40	N53.143	W161.141	5462	149	50645	-147			
206038003	63	06	09	13	45	N53.135	W161.113	5355	143					
206038004	63	06	09	13	50	N53.127	W161.086	5278	139	50599	-193			
206038005	63	06	09	13	55	N53.118	W161.058	5232	137					
206038100	63	06	09	14	00	N53.110	W161.030	5317	141	50579	-213			
206038101	63	06	09	14	05	N53.106	W160.998	5299	140					
206038102	63	06	09	14	10	N53.102	W160.966	5294	140	50597	-200			
206038103	63	06	09	14	15	N53.097	W160.934	5280	139					
206038104	63	06	09	14	20	N53.093	W160.902	5261	138	50621	-181			
206038105	63	06	09	14	25	N53.089	W160.870	5251	138					
206038200*	63	06	09	14	30	N53.085	W160.838	5278	139	50651	-156			
206038201	63	06	09	14	35	N53.081	W160.807	5182	134					
206038202	63	06	09	14	40	N53.076	W160.775	5127	131	50658	-154			
206038203	63	06	09	14	45	N53.072	W160.743	5093	129					
206038204	63	06	09	14	50	N53.067	W160.712	5029	126	50660	-156			
206038205	63	06	09	14	55	N53.063	W160.680	4975	123					
206038300	63	06	09	15	00	N53.058	W160.648	4911	120	50664	-157			
206038301	63	06	09	15	05	N53.055	W160.615	4904	120					
206038302	63	06	09	15	10	N53.051	W160.581	4904	120	50647	-181			
206038303	63	06	09	15	15	N53.047	W160.547	4869	118					
206038304*	63	06	09	15	20	N53.044	W160.514	4865	118	50656	-178			
206038305	63	06	09	15	25	N53.040	W160.480	4908	120					
206038400	63	06	09	15	30	N53.037	W160.447	4875	118	50660	-181			
206038401	63	06	09	15	35	N53.035	W160.413	4831	116					
206038402	63	06	09	15	40	N53.034	W160.379	4827	116	50682	-167			
206038403	63	06	09	15	45	N53.032	W160.346	4817	115					
206038404	63	06	09	15	50	N53.031	W160.312	4819	115					
206038405	63	06	09	15	55	N53.030	W160.279	4808	115					
206038500	63	06	09	16	00	N53.028	W160.245	4811	115	50702	-165			
206038501	63	06	09	16	05	N53.027	W160.210	4808	115					
206038502*	63	06	09	16	10	N53.026	W160.174	4800	114	50708	-168			
206038503	63	06	09	16	15	N53.025	W160.139	4788	114					
206038504	63	06	09	16	20	N53.024	W160.104	4782	114					
206038505	63	06	09	16	25	N53.023	W160.069	4781	114					
206038600	63	06	09	16	30	N53.022	W160.033	4779	113					
217025701	64	04	01	06	05	N48.009	W155.778	5143	132	48691	-370			
217025702	64	04	01	06	10	N48.029	W155.772	5133	131	48739	-334			
217025703	64	04	01	06	15	N48.049	W155.765	5133	131	48789	-296			
217025704	64	04	01	06	20	N48.069	W155.758	5133	131	48834	-263			
217025705	64	04	01	06	25	N48.090	W155.752	5133	131	48875	-234			
217025800*	64	04	01	06	30	N48.110	W155.745	5133	131					
217025801	64	04	01	06	35	N48.130	W155.738	5124	131	48948	-185			
217025802	64	04	01	06	40	N48.151	W155.731	5124	131	48988	-157			
217025803	64	04	01	06	45	N48.171	W155.723	5133	131	49019	-138			
217025804	64	04	01	06	50	N48.191	W155.716	5133	131	49045	-124			
217025805	64	04	01	06	55	N48.211	W155.709	5124	131	49055	-126			
217025900	64	04	01	07	00	N48.232	W155.702	5124	131	49061	-132			
217025901	64	04	01	07	05	N48.252	W155.695	5114	130					
217025902	64	04	01	07	10	N48.272	W155.689	5104	130	49058	-158			
217025903	64	04	01	07	15	N48.292	W155.682	5104	130	49058	-171			
217025904*	64	04	01	07	20	N48.313	W155.676	5104	130	49060	-180			
217025905	64	04	01	07	25	N48.333	W155.670	5124	131	49069	-183			
217026000	64	04	01	07	30	N48.353	W155.663	5133	131	49078	-186			
217026001	64	04	01	07	35	N48.374	W155.656	5133	131	49090	-186			
217026002	64	04	01	07	40	N48.396	W155.648	5124	131	49108	-181			
217026003	64	04	01	07	45	N48.417	W155.641	5114	130	49135	-166			
217026004	64	04	01	07	50	N48.438	W155.633	5114	130	49164	-150			
217026005	64	04	01	07	55	N48.459	W155.626	5104	130	49188	-138			
217026100	64	04	01	08	00	N48.480	W155.618	5104	130	49208	-131			
217026101	64	04	01	08	05	N48.501	W155.610	4998	124	49229	-122			
217026102*	64	04	01	08	10	N48.522	W155.602	4998	124	49245	-119			
217026103	64	04	01	08	15	N48.542	W155.593	5104	130	49269	-107			
217026104	64	04	01	08	20	N48.563	W155.585	5095	129	49281	-107			
217026105	64	04	01	08	25	N48.584	W155.577	5095	129	49289	-112			
217026200	64	04	01	08	30	N48.605	W155.568	5095	129	49291	-122			
217026201	64	04	01	08	35	N48.626	W155.560	5095	129					
217026202	64	04	01	08	40	N48.647	W155.551	5095	129	49328	-110			
217026203	64	04	01	08	45	N48.667	W155.542	5095	129	49348	-103			
217026204	64	04	01	08	50	N48.688	W155.534	5085	129	49369	-94			
217026205	64	04	01	08	55	N48.709	W155.525	5085	129	49390	-86			
217026300*	64	04	01	09	00	N48.730	W155.517	5095	129	49410	-78			
217026301	64	04	01	09	05	N48.751	W155.509	5095	129	49415	-86			
217026302	64	04	01	09	10	N48.771	W155.501	5085	129					
217026303	64	04	01	09	15	N48.792	W155.492	5095	129	49375	-150			
217026304	64	04	01	09	20	N48.812	W155.484	5075	128	49354	-183			
217026305	64	04	01	09	25	N48.833	W155.476	5066	128	49355	-194			
217026400	64	04	01	09	30	N48.853	W155.468	5056	127	49368	-193			
217026401	64	04	01	09	35	N48.875	W155.460	5066	128	49394	-180			
217026402	64	04	01	09	40	N48.897	W155.451	5056	127	49424	-163			
217026403	64	04	01	09	45	N48.918	W155.442	5027	126					

LOGICAL NUMBER	DATE YR	MO	DAY	TIME HR	MN	LATITUDE DEGREES	LONGITUDE DEGREES	WATER DEPTH METERS	CORR USED	MAGNET FIELD TOTAL GAMMAS	ANOM	GRAV FIELD OBS MGALS	FAA	GRAV MET #
217026404*	64	04	01	09	50	N48.940	W155.434	5017	125	49468	-145			
217026405	64	04	01	09	55	N48.962	W155.425	4989	124	49498	-128			
217026500	64	04	01	10	00	N48.983	W155.417	4989	124					
217026501	64	04	01	10	05	N49.004	W155.408	4979	123					
217026502	64	04	01	10	10	N49.024	W155.400	4979	123	49581	-82			
217026503	64	04	01	10	15	N49.044	W155.392	4969	123					
217026504	64	04	01	10	20	N49.064	W155.383	4969	123	49579	-108			
217026505	64	04	01	10	25	N49.085	W155.375	4950	122	49589	-110			
217026600	64	04	01	10	30	N49.105	W155.367	4931	121	49618	-93			
217026601	64	04	01	10	35	N49.126	W155.358	4950	122	49640	-84			
217026602*	64	04	01	10	40	N49.146	W155.350	4960	123	49655	-80			
217026603	64	04	01	10	45	N49.167	W155.342	4950	122	49659	-89			
217026604	64	04	01	10	50	N49.187	W155.333	4950	122					
217026605	64	04	01	10	55	N49.208	W155.325	4940	121	49669	-103			
217026700	64	04	01	11	00	N49.228	W155.317	4931	121	49685	-99			
217026701	64	04	01	11	05	N49.246	W155.308	4931	121	49701	-94			
217026702	64	04	01	11	10	N49.263	W155.299	4919	120	49711	-95			
217026703	64	04	01	11	15	N49.281	W155.291	4892	119					
217026704	64	04	01	11	20	N49.298	W155.282	4892	119	49740	-87			
217026705	64	04	01	11	25	N49.316	W155.274	4883	119					
217026800*	64	04	01	11	30	N49.333	W155.265	4873	118					
217026801	64	04	01	11	35	N49.355	W155.256	4873	118	49795	-66			
217026802	64	04	01	11	40	N49.376	W155.248	4873	118					
217026803	64	04	01	11	45	N49.397	W155.239	4863	118	49819	-67			
217026804	64	04	01	11	50	N49.419	W155.231	4844	117	49848	-51			
217026805	64	04	01	11	55	N49.440	W155.222	4844	117					
217026900	64	04	01	12	00	N49.462	W155.213	4844	117	49909	-15			
217026901	64	04	01	12	05	N49.482	W155.204	4844	117	49979	42			
217026902	64	04	01	12	10	N49.503	W155.195	4854	117	50068	119			
217026903	64	04	01	12	15	N49.524	W155.186	4863	118	50154	193			
217026904*	64	04	01	12	20	N49.545	W155.177	4863	118	50231	257			
217026905	64	04	01	12	25	N49.566	W155.167	4863	118	50248	262			
217027000	64	04	01	12	30	N49.587	W155.158	4863	118	50231	232			
217027001	64	04	01	12	35	N49.608	W155.149	4863	118	50208	197			
217027002	64	04	01	12	40	N49.629	W155.139	4863	118	50189	165			
217027003	64	04	01	12	45	N49.650	W155.130	4863	118	50171	135			
217027004	64	04	01	12	50	N49.671	W155.121	4844	117	50149	100			
217027005	64	04	01	12	55	N49.692	W155.111	4834	116	50110	49			
217027100	64	04	01	13	00	N49.713	W155.102	4834	116	50068	-6			
217027101	64	04	01	13	05	N49.734	W155.093	4834	116	50018	-68			
217027102*	64	04	01	13	10	N49.755	W155.085	4834	116	49988	-111			
217027103	64	04	01	13	15	N49.776	W155.077	4825	116	49995	-116			
217027104	64	04	01	13	20	N49.797	W155.068	4815	115	50019	-104			
217027105	64	04	01	13	25	N49.817	W155.060	4815	115	50038	-97			
217027200	64	04	01	13	30	N49.838	W155.052	4815	115	50060	-87			
217027201	64	04	01	13	35	N49.860	W155.043	4815	115	50089	-71			
217027202	64	04	01	13	40	N49.882	W155.034	4815	115	50128	-45			
217027203	64	04	01	13	45	N49.903	W155.026	4806	115	50165	-20			
217027204	64	04	01	13	50	N49.925	W155.017	4806	115	50211	13			
217027205	64	04	01	13	55	N49.947	W155.009	4806	115	50255	44			
217027300*	64	04	01	14	00	N49.968	W155.000	4806	115	50289	66			
217027301	64	04	01	14	05	N49.991	W154.992	4810	115	50309	73			
217027302	64	04	01	14	10	N50.014	W154.983	4819	115	50319	69			
217027303	64	04	01	14	15	N50.037	W154.975	4817	115	50329	66			
217027304	64	04	01	14	20	N50.059	W154.967	4810	115					
217027305	64	04	01	14	25	N50.082	W154.958	4813	115	50329	40			
217027400	64	04	01	14	30	N50.105	W154.950	4815	115	50318	16			
217027401	64	04	01	14	35	N50.126	W154.941	4815	115	50299	-15			
217027402	64	04	01	14	40	N50.146	W154.932	4811	115					
217027403	64	04	01	14	45	N50.167	W154.923	4815	115	50289	-49			
217027404*	64	04	01	14	50	N50.187	W154.914	4811	115					
217027405	64	04	01	14	55	N50.208	W154.906	4804	115	50341	-21			
217027500	64	04	01	15	00	N50.228	W154.897	4633	106	50319	-55			
217027501	64	04	01	15	05	N50.249	W154.888	4608	105	50231	-156			
217027502	64	04	01	15	08	N50.262	W154.883	4384	95					
217027503	64	04	01	15	10	N50.270	W154.879	4786	114	50179	-220			
217027504	64	04	01	15	15	N50.291	W154.871	4792	114					
217027505	64	04	01	15	20	N50.312	W154.862	4808	115	50184	-239			
217027506	64	04	01	15	25	N50.332	W154.854	4800	114	50194	-241			
217027600	64	04	01	15	30	N50.353	W154.845	4767	113	50200	-247			
217027601*	64	04	01	15	35	N50.375	W154.836	4777	113					
217027602	64	04	01	15	40	N50.397	W154.826	4781	114	50225	-248			
217027603	64	04	01	15	45	N50.418	W154.817	4792	114					
217027604	64	04	01	15	50	N50.440	W154.807	4794	114	50259	-239			
217027605	64	04	01	15	55	N50.462	W154.798	4796	114	50280	-231			
217027700	64	04	01	16	00	N50.483	W154.788	4792	114	50301	-222			
217027701	64	04	01	16	04	N50.500	W154.781	4592	105					
217027702	64	04	01	16	05	N50.504	W154.779	4731	111	50330	-205			
217027703	64	04	01	16	10	N50.524	W154.769	4752	112	50359	-188			
217027704	64	04	01	16	15	N50.544	W154.760	4761	113	50369	-190			

LOGICAL NUMBER	DATE YR	MO	DAY	TIME HR	MN	LATITUDE DEGREES	LONGITUDE DEGREES	WATER DEPTH METERS	CORR USED	MAGNET FIELD TOTAL GAMMAS	ANOM	GRAV FIELD OBS MGALS	FAA	GRAV MET #
217027705*	64	04	01	16	20	N50.564	W154.751	4742	112					
217027706	64	04	01	16	25	N50.585	W154.741	4750	112	50379	-204			
217027800	64	04	01	16	30	N50.605	W154.732	4746	112					
217027801	64	04	01	16	35	N50.625	W154.722	4735	111	50431	-176			
217027802	64	04	01	16	40	N50.646	W154.712	4777	113					
217027803	64	04	01	16	45	N50.666	W154.702	4777	113	50471	-160			
217027804	64	04	01	16	50	N50.686	W154.693	4704	110	50499	-144			
217027805	64	04	01	16	55	N50.706	W154.683	4738	112	50504	-151			
217027900	64	04	01	17	00	N50.727	W154.673	4765	113					
217027901	64	04	01	17	05	N50.747	W154.664	4761	113					
217027902*	64	04	01	17	10	N50.767	W154.654	4758	112	50550	-140			
217027903	64	04	01	17	15	N50.787	W154.645	4754	112	50584	-119			
217027904	64	04	01	17	20	N50.808	W154.636	4706	110					
217027905	64	04	01	17	25	N50.828	W154.626	4493	100					
217028000	64	04	01	17	30	N50.848	W154.617	4654	108	50628	-110			
217028001	64	04	01	17	35	N50.869	W154.607	4731	111	50618	-132			
217028002	64	04	01	17	40	N50.889	W154.597	4733	111	50578	-184			
217028003	64	04	01	17	45	N50.910	W154.587	4719	111	50551	-223			
217028004	64	04	01	17	50	N50.931	W154.578	4731	111	50559	-227			
217028005	64	04	01	17	55	N50.951	W154.568	4742	112	50569	-229			
217028100*	64	04	01	18	00	N50.972	W154.558	4752	112	50579	-232			
217028101	64	04	01	18	05	N50.992	W154.548	4746	112	50588	-234			
217028102	64	04	01	18	10	N51.013	W154.537	4738	112	50609	-226			
217028103	64	04	01	18	15	N51.033	W154.527	4735	111	50639	-208			
217028104	64	04	01	18	20	N51.054	W154.516	4731	111					
217028105	64	04	01	18	25	N51.074	W154.506	4725	111	50714	-157			
217028200	64	04	01	18	30	N51.095	W154.495	4719	111	50771	-112			
217028201	64	04	01	18	35	N51.115	W154.485	4717	110					
217028202	64	04	01	18	40	N51.136	W154.474	4727	111	50890	-17			
217028203	64	04	01	18	45	N51.156	W154.464	4727	111	50949	30			
217028204*	64	04	01	18	50	N51.176	W154.454	4710	110	50981	50			
217028205	64	04	01	18	55	N51.196	W154.444	4700	110	50989	46			
217028300	64	04	01	19	00	N51.217	W154.433	4694	109	50968	13			
217028301	64	04	01	19	05	N51.237	W154.421	4733	111					
217028302	64	04	01	19	10	N51.257	W154.408	4738	112	50885	-95			
217028303	64	04	01	19	15	N51.277	W154.396	4735	111	50845	-147			
217028304	64	04	01	19	20	N51.298	W154.383	4735	111	50819	-185			
217028305	64	04	01	19	25	N51.318	W154.371	4735	111					
217028400	64	04	01	19	30	N51.338	W154.358	4733	111	50744	-285			
217028401	64	04	01	19	35	N51.359	W154.348	4729	111	50718	-323			
217028402*	64	04	01	19	40	N51.379	W154.338	4731	111					
217028403	64	04	01	19	45	N51.400	W154.327	4733	111	50700	-365			
217028404	64	04	01	19	50	N51.421	W154.317	4719	111	50701	-376			
217028405	64	04	01	19	55	N51.441	W154.307	4717	110	50694	-395			
217028500	64	04	01	20	00	N51.462	W154.297	4715	110	50689	-412			
217028501	64	04	01	20	05	N51.482	W154.287	4712	110	50678	-435			
217028502	64	04	01	20	10	N51.503	W154.278	4704	110	50689	-436			
217028503	64	04	01	20	15	N51.524	W154.269	4704	110	50725	-411			
217028504	64	04	01	20	20	N51.545	W154.260	4704	110	50775	-373			
217028505	64	04	01	20	25	N51.566	W154.251	4704	110	50858	-302			
217028600*	64	04	01	20	30	N51.587	W154.242	4706	110	50949	-223			
217028601	64	04	01	20	35	N51.607	W154.232	4706	110					
217028602	64	04	01	20	40	N51.628	W154.222	4706	110	51024	-172			
217028603	64	04	01	20	45	N51.649	W154.212	4704	110	51008	-200			
217028604	64	04	01	20	49	N51.666	W154.205	4642	107					
217028605	64	04	01	20	50	N51.670	W154.203	4696	110	50979	-241			
217028606	64	04	01	20	55	N51.691	W154.193	4700	110	50960	-272			
217028607	64	04	01	20	59	N51.707	W154.185	4642	107					
217028700	64	04	01	21	00	N51.712	W154.183	4646	107	50958	-286			
217028701	64	04	01	21	05	N51.732	W154.173	4470	99	50979	-277			
217028702*	64	04	01	21	06	N51.737	W154.171	4646	107					
217028703	64	04	01	21	10	N51.753	W154.162	4592	105	51015	-253			
217028704	64	04	01	21	15	N51.774	W154.152	4617	106	51055	-225			
217028705	64	04	01	21	20	N51.795	W154.141	4650	107	51104	-188			
217028706	64	04	01	21	25	N51.816	W154.131	4458	98	51155	-149			
217028707	64	04	01	21	28	N51.828	W154.124	4710	110					
217028800	64	04	01	21	30	N51.837	W154.120	4656	108	51178	-138			
217028801	64	04	01	21	35	N51.857	W154.110	4748	112	51199	-130			
217028802	64	04	01	21	40	N51.878	W154.100	4754	112	51229	-111			
217028803	64	04	01	21	45	N51.899	W154.090	4738	112	51269	-83			
217028804*	64	04	01	21	50	N51.920	W154.080	4758	112	51314	-50			
217028805	64	04	01	21	55	N51.941	W154.070	4758	112	51361	-15			
217028900	64	04	01	22	00	N51.962	W154.060	4673	108	51389	1			
217028901	64	04	01	22	01	N51.966	W154.058	4627	106					
217028902	64	04	01	22	05	N51.982	W154.049	4758	112	51379	-21			
217028903	64	04	01	22	10	N52.002	W154.039	4742	112	51335	-76			
217028904	64	04	01	22	15	N52.022	W154.028	4750	112	51291	-132			
217028905	64	04	01	22	20	N52.042	W154.018	4759	112	51264	-170			
217028906	64	04	01	22	25	N52.062	W154.007	4347	93	51245	-201			
217029000	64	04	01	22	30	N52.082	W153.997	4317	92	51235	-222			

LOGICAL NUMBER	DATE YR	MO	DAY	TIME HR	MN	LATITUDE DEGREES	LONGITUDE DEGREES	WATER DEPTH METERS	CORR USED	MAGNET FIELD TOTAL GAMMAS	ANOM	GRAV FIELD OBS FAA MGALS	GRAV MET #
217029001*	64	04	01	22	32	N52.090	W153.992	4255	89				
217029002	64	04	01	22	35	N52.102	W153.986	4290	91				
217029003	64	04	01	22	40	N52.123	W153.976	4456	98				
217029004	64	04	01	22	45	N52.143	W153.965	4432	97	51274	-219		
217029005	64	04	01	22	50	N52.164	W153.954	4470	99	51329	-176		
217029006	64	04	01	22	55	N52.184	W153.944	4489	100	51378	-138		
217029100	64	04	01	23	00	N52.205	W153.933	4416	97	51408	-120		
217029101	64	04	01	23	05	N52.226	W153.923	4489	100	51428	-112		
217029102	64	04	01	23	10	N52.246	W153.912	4422	97	51455	-97		
217029103	64	04	01	23	15	N52.267	W153.902	4566	103	51498	-66		
217029104*	64	04	01	23	20	N52.287	W153.891	4681	109	51521	-54		
217029105	64	04	01	23	25	N52.308	W153.881	4692	109	51518	-69		
217029200	64	04	01	23	30	N52.328	W153.870	4765	113	51465	-134		
217029201	64	04	01	23	35	N52.349	W153.859	4815	115	51379	-232		
217029202	64	04	01	23	40	N52.371	W153.848	4550	103				
217029203	64	04	01	23	45	N52.392	W153.837	4546	102	51231	-404		
217029204	64	04	01	23	50	N52.413	W153.827	4428	97	51239	-408		
217029205	64	04	01	23	55	N52.434	W153.816	4566	103	51281	-378		
217029300	64	04	02	00	00	N52.455	W153.805	4592	105	51341	-330		
217029301	64	04	02	00	05	N52.475	W153.795	4604	105	51389	-294		
217029302*	64	04	02	00	10	N52.494	W153.784	4604	105	51438	-256		
217029303	64	04	02	00	15	N52.514	W153.774	4604	105	51468	-237		
217029304	64	04	02	00	20	N52.534	W153.764	4589	104				
217029305	64	04	02	00	25	N52.554	W153.754	4585	104	51504	-223		
217029400	64	04	02	00	30	N52.573	W153.743	4585	104				
217029401	64	04	02	00	35	N52.594	W153.732	4585	104	51540	-211		
217029402	64	04	02	00	40	N52.614	W153.722	4585	104				
217029403	64	04	02	00	45	N52.635	W153.711	4592	105	51559	-215		
217029404	64	04	02	00	50	N52.656	W153.700	4596	105				
217029405	64	04	02	00	55	N52.676	W153.689	4596	105	51578	-219		
217029500*	64	04	02	01	00	N52.697	W153.678	4600	105	51599	-210		
217029501	64	04	02	01	05	N52.717	W153.668	4600	105	51621	-200		
217029502	64	04	02	01	10	N52.738	W153.658	4596	105				
217029503	64	04	02	01	15	N52.759	W153.647	4569	104	51671	-173		
217029504	64	04	02	01	17	N52.770	W153.642	4508	101				
217029505	64	04	02	01	20	N52.780	W153.637	4585	104	51704	-152		
217029506	64	04	02	01	25	N52.801	W153.627	4569	104	51740	-127		
217029600	64	04	02	01	30	N52.822	W153.617	4543	102	51768	-111		
217029601	64	04	02	01	35	N52.843	W153.607	4518	101	51781	-110		
217029602	64	04	02	01	40	N52.864	W153.598	4466	99	51784	-118		
217029603*	64	04	02	01	45	N52.885	W153.588	4483	99	51785	-129		
217029604	64	04	02	01	50	N52.906	W153.579	4566	103	51790	-135		
217029605	64	04	02	01	55	N52.927	W153.569	4567	103	51809	-128		
217029700	64	04	02	02	00	N52.948	W153.560	4585	104	51818	-130		
217029701	64	04	02	02	05	N52.969	W153.550	4566	103	51829	-131		
217029702	64	04	02	02	10	N52.989	W153.540	4566	103				
217029703	64	04	02	02	15	N53.010	W153.530	4573	104	51818	-165		
217029704	64	04	02	02	20	N53.031	W153.520	4581	104	51800	-194		
217029705	64	04	02	02	25	N53.051	W153.510	4600	105	51789	-217		
217029800	64	04	02	02	30	N53.072	W153.500	4577	104	51791	-226		
217029801*	64	04	02	02	35	N53.092	W153.491	4566	103	51819	-209		
217029802	64	04	02	02	40	N53.113	W153.482	4600	105	51859	-180		
217029803	64	04	02	02	45	N53.134	W153.472	4616	106	51908	-143		
217029804	64	04	02	02	50	N53.155	W153.463	4623	106				
217029805	64	04	02	02	55	N53.176	W153.454	4619	106	51989	-85		
217029900	64	04	02	03	00	N53.197	W153.445	4587	104	51978	-107		
217029901	64	04	02	03	05	N53.218	W153.435	4608	105	51949	-148		
217029902	64	04	02	03	10	N53.239	W153.424	4608	105	51924	-184		
217029903	64	04	02	03	15	N53.260	W153.414	4546	102	51905	-215		
217029904	64	04	02	03	20	N53.281	W153.404	3947	77				
217029905*	64	04	02	03	20	N53.283	W153.403	3954	77	51900	-231		
217029906	64	04	02	03	25	N53.302	W153.394	4175	86	51938	-205		
217030000	64	04	02	03	30	N53.323	W153.383	4558	103				
217030001	64	04	02	03	35	N53.344	W153.374	4625	106	51965	-201		
217030002	64	04	02	03	40	N53.364	W153.364	4633	106	51968	-209		
217030003	64	04	02	03	45	N53.385	W153.354	4637	107	51978	-210		
217030004	64	04	02	03	50	N53.406	W153.344	4639	107	51998	-202		
217030005	64	04	02	03	55	N53.426	W153.335	4639	107	52025	-186		
217030100	64	04	02	04	00	N53.447	W153.325	4642	107				
217030101	64	04	02	04	05	N53.467	W153.315	4642	107	52079	-155		
217030102*	64	04	02	04	10	N53.488	W153.305	4635	107	52099	-146		
217030103	64	04	02	04	15	N53.509	W153.295	4621	106	52109	-147		
217030104	64	04	02	04	20	N53.530	W153.285	4612	106				
217030105	64	04	02	04	25	N53.551	W153.275	4642	107	52089	-190		
217030200	64	04	02	04	30	N53.572	W153.265	4646	107				
217030201	64	04	02	04	35	N53.592	W153.254	4658	108	52064	-237		
217030202	64	04	02	04	40	N53.613	W153.242	4654	108	52078	-235		
217030203	64	04	02	04	45	N53.633	W153.231	4654	108	52105	-219		
217030204	64	04	02	04	50	N53.654	W153.219	4650	107	52138	-198		
217030205	64	04	02	04	55	N53.674	W153.208	4625	106	52169	-178		

LOGICAL NUMBER	DATE YR	MO	DAY	TIME HR	MN	LATITUDE DEGREES	LONGITUDE DEGREES	WATER DEPTH METERS	CORR USED	MAGNET FIELD TOTAL GAMMAS	ANOM	GRAV FIELD OBS MGALS	FAA	GRAV MET #
217030300*	64	04	02	05	00	N53.695	W153.197	4646	107	52188	-171			
217030301	64	04	02	05	05	N53.715	W153.186	4648	107					
217030302	64	04	02	05	10	N53.736	W153.174	4654	108	52214	-167			
217030303	64	04	02	05	15	N53.756	W153.163	4665	108					
217030304	64	04	02	05	20	N53.776	W153.152	4640	107	52250	-153			
217030305	64	04	02	05	25	N53.796	W153.141	4656	108					
217030400	64	04	02	05	30	N53.817	W153.130	4652	107	52269	-157			
217030401	64	04	02	05	35	N53.837	W153.117	4642	107	52281	-156			
217030402	64	04	02	05	40	N53.857	W153.104	4642	107	52299	-150			
217030403	64	04	02	05	45	N53.877	W153.092	4646	107	52319	-141			
217030404*	64	04	02	05	50	N53.898	W153.079	4604	105	52340	-132			
217030405	64	04	02	05	55	N53.918	W153.066	4477	99	52369	-114			
217030500	64	04	02	06	00	N53.938	W153.053	4516	101					
217030501	64	04	02	06	05	N53.959	W153.040	4546	102	52400	-106			
217030502	64	04	02	06	10	N53.979	W153.027	4583	104	52400	-117			
218005406	64	07	22	12	55	N53.999	W162.808	640	4	51144	154			
218005407	64	07	22	12	56	N53.999	W162.815	559	3					
218005500	64	07	22	13	00	N53.995	W162.842	622	3	51157	174			
218005501	64	07	22	13	05	N53.990	W162.873	589	3	51146	169			
218005502	64	07	22	13	10	N53.985	W162.904	880	5	51121	151			
218005503*	64	07	22	13	11	N53.984	W162.911	998	7					
218005504	64	07	22	13	15	N53.980	W162.936	891	6	51108	144			
218005505	64	07	22	13	16	N53.979	W162.942	843	5					
218005506	64	07	22	13	20	N53.975	W162.967	894	6	51107	150			
218005507	64	07	22	13	25	N53.970	W162.999	894	6	51117	167			
218005600	64	07	22	13	30	N53.965	W163.030	872	5	51111	167			
218005601	64	07	22	13	35	N53.960	W163.061	651	4	51107	170			
218005602	64	07	22	13	40	N53.956	W163.092	891	6	51104	173			
218005603	64	07	22	13	45	N53.951	W163.122	813	5	51076	151			
218005604	64	07	22	13	50	N53.946	W163.153	810	5	51078	160			
218005605*	64	07	22	13	54	N53.942	W163.178	651	4					
218005606	64	07	22	13	55	N53.941	W163.184	692	4	51055	143			
218005700	64	07	22	14	00	N53.937	W163.215	644	4	51071	165			
218005701	64	07	22	14	05	N53.931	W163.246	519	3	51045	146			
218005702	64	07	22	14	10	N53.926	W163.277	353	2	51034	142			
218005703	64	07	22	14	13	N53.922	W163.296	276	1					
218005704	64	07	22	14	15	N53.920	W163.308	307	2	51088	203			
218005705	64	07	22	14	20	N53.914	W163.339	254	1	51086	208			
218005706	64	07	22	14	22	N53.912	W163.352	368	2					
218005707	64	07	22	14	25	N53.909	W163.371	217	1	51086	215			
218005708*	64	07	22	14	27	N53.906	W163.386	184	1					
218005800	64	07	22	14	30	N53.903	W163.402	257	1	51086	221			
218005801	64	07	22	14	33	N53.900	W163.419	239	1					
218005802	64	07	22	14	35	N53.898	W163.431	357	2	51049	191			
218005803	64	07	22	14	37	N53.896	W163.443	210	1					
218005804	64	07	22	14	40	N53.893	W163.461	267	1	51068	216			
218005805	64	07	22	14	45	N53.887	W163.490	153	1	51073	228			
218005806	64	07	22	14	49	N53.883	W163.514	114	1					
218005807	64	07	22	14	50	N53.882	W163.519	125	1	51159	320			
218005808	64	07	22	14	55	N53.877	W163.549	160	1	51059	227			
218005900*	64	07	22	15	00	N53.872	W163.578	96	1	51067	241			
218005901	64	07	22	15	02	N53.870	W163.590	94	1					
218005902	64	07	22	15	05	N53.867	W163.607	90	1	51075	255			
218005903	64	07	22	15	08	N53.864	W163.624	87	1					
218005904	64	07	22	15	10	N53.862	W163.635	88	1	51054	240			
218005905	64	07	22	15	12	N53.860	W163.646	85	1					
218005906	64	07	22	15	14	N53.858	W163.658	85	1					
218005900	64	07	22	15	15	N53.858	W163.663			51035	227			
218005907	64	07	22	15	16	N53.857	W163.669	87	1					
218005908	64	07	22	15	18	N53.855	W163.680	88	1					
218005909*	64	07	22	15	19	N53.853	W163.691	87	1					
218005910	64	07	22	15	20	N53.853	W163.692	87	1	51023	221			
218005911	64	07	22	15	22	N53.851	W163.703	83	1					
218005912	64	07	22	15	24	N53.849	W163.714	85	1					
218005900	64	07	22	15	25	N53.848	W163.720			51010	214			
218005913	64	07	22	15	26	N53.847	W163.726	87	1					
218005914	64	07	22	15	28	N53.845	W163.737	85	1					
218006000	64	07	22	15	30	N53.843	W163.748	84	0	51027	237			
218006001	64	07	22	15	32	N53.841	W163.760	86	0					
218006002	64	07	22	15	34	N53.839	W163.771	88	0					
218006000*	64	07	22	15	35	N53.838	W163.777			51039	255			
218006003	64	07	22	15	36	N53.837	W163.783	86	0					
218006004	64	07	22	15	38	N53.835	W163.794	87	0					
218006005	64	07	22	15	40	N53.833	W163.806			51035	257			
218006006	64	07	22	15	42	N53.831	W163.817	95	0					
218006007	64	07	22	15	44	N53.829	W163.828	97	0					
218006000	64	07	22	15	45	N53.828	W163.834			50987	216			
218006008	64	07	22	15	46	N53.827	W163.840	99	0					
218006009	64	07	22	15	50	N53.823	W163.863	105	0	50971	206			
218006010	64	07	22	15	54	N53.819	W163.886	130	0					

LOGICAL NUMBER	DATE YR	MO	DAY	TIME HR	MN	LATITUDE DEGREES	LONGITUDE DEGREES	WATER DEPTH METERS	CORR USED	MAGNET FIELD TOTAL GAMMAS	ANOM	GRAV FIELD OBS MGALS	FAA	GRAV MET #
218006000*	64	07	22	15	55	N53.818	W163.891			50975	216			
218006011	64	07	22	15	58	N53.815	W163.909	177	0					
218006100	64	07	22	16	00	N53.813	W163.920	126	0	50905	152			
218006101	64	07	22	16	02	N53.812	W163.930	162	0					
218006102	64	07	22	16	04	N53.810	W163.940	179	0					
218006100	64	07	22	16	05	N53.809	W163.945			50885	137			
218006103	64	07	22	16	06	N53.808	W163.952	110	0					
218006104	64	07	22	16	08	N53.806	W163.960	102	0					
218006105	64	07	22	16	10	N53.804	W163.970	99	0	50872	130			
218006106	64	07	22	16	12	N53.803	W163.980	102	0					
218006107*	64	07	22	16	14	N53.801	W163.990	103	0					
218006100	64	07	22	16	15	N53.800	W163.995			50873	136			
218006108	64	07	22	16	16	N53.799	W164.000	102	0					
218006109	64	07	22	16	18	N53.797	W164.010	104	0					
218006100	64	07	22	16	20	N53.796	W164.020			50865	133			
218006110	64	07	22	16	21	N53.795	W164.025	96	0					
218006111	64	07	22	16	22	N53.794	W164.031	110	0					
218006100	64	07	22	16	25	N53.791	W164.045			50909	183			
218006112	64	07	22	16	26	N53.790	W164.050	181	0					
218006113	64	07	22	16	29	N53.788	W164.065	205	0					
218006200*	64	07	22	16	30	N53.787	W164.070	227	0	50927	206			
218006201	64	07	22	16	35	N53.779	W164.097			50904	190			
218006202	64	07	22	16	40	N53.771	W164.123			50955	249			
218006300	64	07	22	16	45	N53.763	W164.150	118	1	50940	241			
218006301	64	07	22	16	50	N53.743	W164.153	221	1	50928	240			
218006302	64	07	22	16	55	N53.723	W164.156	392	2	50932	255			
218006400	64	07	22	17	00	N53.703	W164.158	719	4	50935	268			
218006401	64	07	22	17	05	N53.683	W164.160	917	6	50948	292			
218006402	64	07	22	17	10	N53.663	W164.162	1068	7	50937	291			
218006403	64	07	22	17	15	N53.643	W164.164	1438	12	50905	270			
218006400*	64	07	22	17	20	N53.623	W164.166			50863	238			
218006404	64	07	22	17	21	N53.619	W164.166	1616	14					
218006405	64	07	22	17	25	N53.603	W164.168	928	6	50818	204			
218006500	64	07	22	17	30	N53.583	W164.170	1925	19	50782	178			
218006501	64	07	22	17	35	N53.562	W164.171	2038	21	50751	158			
218006502	64	07	22	17	40	N53.541	W164.173	2294	27	50727	145			
218006503	64	07	22	17	45	N53.520	W164.174	2549	32	50713	142			
218006504	64	07	22	17	50	N53.499	W164.176	2876	41	50691	131			
218006505	64	07	22	17	55	N53.478	W164.177	3064	46	50667	119			
218006600	64	07	22	18	00	N53.457	W164.178	3083	47	50639	101			
218006601*	64	07	22	18	05	N53.436	W164.179	3026	45	50615	88			
218006602	64	07	22	18	10	N53.416	W164.180	3026	45	50592	76			
218006603	64	07	22	18	15	N53.395	W164.181	3821	72	50571	66			
218006604	64	07	22	18	20	N53.374	W164.182	3954	77	50552	58			
218006605	64	07	22	18	25	N53.354	W164.182	4004	79	50527	43			
218006700	64	07	22	18	30	N53.333	W164.183	3916	76	50517	44			
218006701	64	07	22	18	35	N53.313	W164.184	3859	73	50493	31			
218006702	64	07	22	18	40	N53.292	W164.184	4030	80	50476	25			
218006703	64	07	22	18	44	N53.276	W164.185	4057	81					
218006700	64	07	22	18	45	N53.272	W164.185			50444	3			
218006704*	64	07	22	18	50	N53.251	W164.186	4057	81	50414	-16			
218006705	64	07	22	18	55	N53.231	W164.186	4049	81	50379	-40			
218006800	64	07	22	19	00	N53.210	W164.187	3935	76	50344	-64			
218006801	64	07	22	19	05	N53.192	W164.186	3810	72	50315	-84			
218006802	64	07	22	19	10	N53.173	W164.186	3905	75	50288	-101			
218006803	64	07	22	19	15	N53.155	W164.185	3912	76	50267	-113			
218006804	64	07	22	19	20	N53.137	W164.184	4042	81	50251	-120			
218006805	64	07	22	19	25	N53.118	W164.184	4049	81	50237	-124			
218006900	64	07	22	19	30	N53.100	W164.183	4049	81	50227	-124			
218006901	64	07	22	19	35	N53.082	W164.183	4149	85	50213	-129			
218006902*	64	07	22	19	40	N53.064	W164.182	4336	93	50198	-135			
218006903	64	07	22	19	45	N53.046	W164.182	4451	98	50183	-141			
218006904	64	07	22	19	50	N53.028	W164.181	4623	106	50166	-148			
218006905	64	07	22	19	55	N53.010	W164.181	4600	105	50149	-156			
218007000	64	07	22	20	00	N52.992	W164.180	4642	107	50133	-163			
218007001	64	07	22	20	05	N52.974	W164.181	4856	117	50120	-166			
218007002	64	07	22	20	10	N52.957	W164.181	4885	119	50108	-169			
218007003	64	07	22	20	15	N52.940	W164.182	5085	129	50101	-167			
218007004	64	07	22	20	20	N52.923	W164.182	5433	148	50093	-166			
218007005	64	07	22	20	25	N52.906	W164.183	5530	153	50086	-164			
218007100*	64	07	22	20	30	N52.888	W164.183	5946	178	50074	-167			
218007101	64	07	22	20	35	N52.870	W164.181			50064	-168			
218007102	64	07	22	20	40	N52.852	W164.179	6251	198	50053	-170			
218007103	64	07	22	20	45	N52.834	W164.177	6079	187	50047	-166			
218007104	64	07	22	20	50	N52.816	W164.176	6212	195	50040	-164			
218007105	64	07	22	20	55	N52.798	W164.174	6761	233	50033	-162			
218007200	64	07	22	21	00	N52.780	W164.172	6998	250	50034	-152			
218007201	64	07	22	21	05	N52.773	W164.173	7022	252	50034	-148			
218007202	64	07	22	21	10	N52.767	W164.174	7026	252	50029	-150			
218007300	64	07	22	21	15	N52.760	W164.175	7028	252	50034	-141			

LOGICAL NUMBER	DATE YR	MO	DAY	TIME HR	MN	LATITUDE DEGREES	LONGITUDE DEGREES	WATER DEPTH METERS	CORR USED	MAGNET FIELD TOTAL GAMMAS	FIELD ANOM	GRAV FIELD OBS FAA MGALS	GRAV MET #
218007301*	64	07	22	21	20	N52.754	W164.177	7034	252	50035	-136		
218007302	64	07	22	21	25	N52.748	W164.178	7034	252	50033	-135		
218007400	64	07	22	21	30	N52.742	W164.180	7034	252	50027	-138		
218007401	64	07	22	21	35	N52.735	W164.181	7034	252	50020	-141		
218007402	64	07	22	21	40	N52.728	W164.183	7038	253	50033	-124		
218007403	64	07	22	21	45	N52.722	W164.184	7034	252	50029	-125		
218007404	64	07	22	21	50	N52.715	W164.186	7034	252	50024	-126		
218007405	64	07	22	21	55	N52.708	W164.187	7030	252	50011	-135		
218007500	64	07	22	22	00	N52.702	W164.188	7028	252	50018	-125		
218007501	64	07	22	22	05	N52.696	W164.189	7022	252	50015	-124		
218007502*	64	07	22	22	10	N52.691	W164.191	6978	248	50014	-122		
218007503	64	07	22	22	15	N52.686	W164.192	6899	242	50001	-133		
218007504	64	07	22	22	20	N52.681	W164.193	6813	236	49999	-132		
218007505	64	07	22	22	25	N52.675	W164.194	6736	231	50000	-128		
218007600	64	07	22	22	30	N52.670	W164.195	6675	226	50003	-122		
218007601	64	07	22	22	35	N52.664	W164.195	6651	225	50008	-114		
218007602	64	07	22	22	40	N52.658	W164.196	6608	222	49999	-120		
218007603	64	07	22	22	45	N52.652	W164.196	6592	221	50002	-114		
218007604	64	07	22	22	50	N52.647	W164.196	6592	221	49996	-117		
218007605	64	07	22	22	55	N52.641	W164.196	6577	220	49987	-123		
218007700*	64	07	22	23	00	N52.635	W164.197	6521	216	49978	-128		
218007701	64	07	22	23	05	N52.625	W164.198	6521	216	49974	-127		
218007702	64	07	22	23	10	N52.615	W164.200	6510	215	49960	-135		
218007800	64	07	22	23	15	N52.605	W164.202	6502	214	49950	-140		
218007801	64	07	22	23	20	N52.593	W164.202	6427	209	49942	-142		
218007802	64	07	22	23	25	N52.581	W164.202	6333	203	49930	-147		
218007900	64	07	22	23	30	N52.568	W164.202	6231	196	49918	-152		
218007901	64	07	22	23	35	N52.554	W164.200	6056	185	49904	-159		
218007902	64	07	22	23	40	N52.539	W164.198	5954	179	49894	-162		
218007903	64	07	22	23	45	N52.525	W164.197	5907	176	49887	-162		
218007904*	64	07	22	23	50	N52.511	W164.195	5849	172	49878	-164		
218007905	64	07	22	23	55	N52.496	W164.193	5849	172				
218008000	64	07	23	00	00	N52.482	W164.192	5806	170				
218008001	64	07	23	00	05	N52.466	W164.191	5695	163	49825	-193		
218008002	64	07	23	00	10	N52.450	W164.191	5611	158	49820	-190		
218008003	64	07	23	00	15	N52.434	W164.191	5598	157	49828	-173		
218008004	64	07	23	00	20	N52.418	W164.191	5495	151	49829	-164		
218008005	64	07	23	00	25	N52.402	W164.190	5371	144	49823	-162		
218008100	64	07	23	00	30	N52.387	W164.190	5270	139	49798	-179		
218008101	64	07	23	00	35	N52.372	W164.189	5284	140	49770	-199		
218008102*	64	07	23	00	40	N52.357	W164.189	5286	140	49748	-213		
218008103	64	07	23	00	45	N52.342	W164.188	5267	139	49737	-216		
218008104	64	07	23	00	50	N52.328	W164.188	5209	136	49744	-202		
218008105	64	07	23	00	55	N52.313	W164.187	5124	131	49761	-177		
218008200	64	07	23	01	00	N52.298	W164.187	5085	129	49774	-156		
218008201	64	07	23	01	05	N52.281	W164.187	5050	127	49785	-136		
218008202	64	07	23	01	09	N52.268	W164.187	4998	124				
218008200	64	07	23	01	10	N52.264	W164.187			49783	-129		
218008203	64	07	23	01	15	N52.247	W164.187	5000	125	49758	-145		
218008204	64	07	23	01	20	N52.231	W164.187	4919	120	49703	-192		
218008205*	64	07	23	01	25	N52.214	W164.187	4750	112	49634	-252		
218008300	64	07	23	01	30	N52.197	W164.187	4604	105	49572	-305		
218008301	64	07	23	01	35	N52.180	W164.186	4800	114	49539	-329		
218008302	64	07	23	01	40	N52.163	W164.186	4811	115	49530	-329		
218008303	64	07	23	01	45	N52.146	W164.185	4798	114	49515	-335		
218008304	64	07	23	01	49	N52.132	W164.185	4781	114				
218008305	64	07	23	01	50	N52.129	W164.184	4796	114	49464	-377		
218008306	64	07	23	01	55	N52.112	W164.184	4892	119				
218008400	64	07	23	02	00	N52.095	W164.183	4950	122				
218008401	64	07	23	02	05	N52.076	W164.184	4958	122				
218008402*	64	07	23	02	10	N52.058	W164.184	4954	122	49167	-636		
218008403	64	07	23	02	15	N52.039	W164.184	4952	122	49226	-567		
218008404	64	07	23	02	20	N52.021	W164.184	4944	122	49382	-402		
218008405	64	07	23	02	25	N52.002	W164.185	4933	121	49547	-227		
218008500	64	07	23	02	30	N51.983	W164.185	4927	121	49690	-74		
218008501	64	07	23	02	35	N51.963	W164.186	4931	121				
218008502	64	07	23	02	40	N51.942	W164.186	4929	121				
218008503	64	07	23	02	45	N51.922	W164.187	4919	120	50088	357		
218008504	64	07	23	02	50	N51.901	W164.187	4915	120				
218008505	64	07	23	02	55	N51.881	W164.188	4896	119	50170	461		
218008600*	64	07	23	03	00	N51.860	W164.188	4886	119	50081	383		
218008601	64	07	23	03	05	N51.839	W164.189	5027	126	49922	235		
218008602	64	07	23	03	09	N51.822	W164.190	4875	118				
218008600	64	07	23	03	10	N51.818	W164.191			49776	101		
218008603	64	07	23	03	15	N51.797	W164.192	4856	117	49665	1		
218008604	64	07	23	03	20	N51.777	W164.193	4861	118	49596	-57		
218008605	64	07	23	03	25	N51.756	W164.194	4846	117	49548	-94		
218008700	64	07	23	03	30	N51.735	W164.195	4806	115	49491	-139		
218008701	64	07	23	03	35	N51.714	W164.196	4756	112	49446	-173		
218008702	64	07	23	03	40	N51.693	W164.196	4763	113	49431	-177		

LOGICAL NUMBER	DATE YR	MO	DAY	TIME HR	MN	LATITUDE DEGREES	LONGITUDE DEGREES	WATER DEPTH METERS	CORR USED	MAGNET TOTAL GAMMAS	FIELD ANOM	GRAV FIELD OBS FAA MGALS	GRAV MET #
218008703*	64	07	23	03	45	N51.672	W164.197	4834	116	49420	-177		
218008704	64	07	23	03	50	N51.652	W164.197	4825	116	49387	-199		
218008705	64	07	23	03	55	N51.631	W164.198	4815	115	49325	-250		
218008800	64	07	23	04	00	N51.610	W164.198	4792	114	49236	-327		
218008801	64	07	23	04	05	N51.590	W164.201	4781	114	49134	-418		
218008802	64	07	23	04	10	N51.571	W164.204	4790	114	49057	-485		
218008803	64	07	23	04	15	N51.551	W164.207	4834	116	49057	-474		
218008804	64	07	23	04	20	N51.531	W164.211	4821	116	49216	-303		
218008805	64	07	23	04	25	N51.511	W164.214	4817	115	49486	-22		
218008900	64	07	23	04	30	N51.492	W164.217	4815	115	49723	225		
218008901*	64	07	23	04	35	N51.471	W164.217	4844	117	49788	301		
218008902	64	07	23	04	40	N51.449	W164.218	4834	116	49672	197		
218008903	64	07	23	04	45	N51.428	W164.218	4825	116	49516	53		
218008904	64	07	23	04	50	N51.407	W164.219	4840	116	49434	-18		
218008905	64	07	23	04	55	N51.386	W164.219	4831	116	49417	-24		
218009000	64	07	23	05	00	N51.365	W164.220	4825	116	49420	-9		
218009001	64	07	23	05	05	N51.344	W164.219	4815	115	49397	-21		
218009002	64	07	23	05	10	N51.322	W164.219	4708	110	49338	-68		
218009003	64	07	23	05	15	N51.301	W164.218	4834	116	49263	-132		
218009004	64	07	23	05	20	N51.279	W164.218	4685	109	49221	-163		
218009005*	64	07	23	05	25	N51.258	W164.217	4698	110	49199	-173		
218009100	64	07	23	05	30	N51.237	W164.217	4735	111	49179	-182		
218009101	64	07	23	05	35	N51.227	W164.240	4729	111	49155	-198		
218009200	64	07	23	05	40	N51.218	W164.263	4744	112	49135	-210		
218009201	64	07	23	05	45	N51.211	W164.284	4744	112	49112	-226		
218009202	64	07	23	05	50	N51.204	W164.304	4748	112	49088	-244		
218009203	64	07	23	05	55	N51.197	W164.325	4742	112	49072	-253		
218009300	64	07	23	06	00	N51.190	W164.345	4744	112	49063	-256		
218009301	64	07	23	06	05	N51.185	W164.368	4750	112	49055	-258		
218009302	64	07	23	06	10	N51.181	W164.390	4761	113	49050	-258		
218009303*	64	07	23	06	15	N51.176	W164.413	4758	112	49043	-259		
218009304	64	07	23	06	20	N51.171	W164.435	4761	113	49041	-256		
218009305	64	07	23	06	25	N51.167	W164.458	4761	113	49033	-258		
218009400	64	07	23	06	27	N51.165	W164.467	4765	113				
218009401	64	07	23	06	30	N51.177	W164.467	4761	113	49045	-250		
218009402	64	07	23	06	35	N51.196	W164.467	4761	113	49067	-239		
218009403	64	07	23	06	40	N51.216	W164.467	4775	113	49094	-223		
218009404	64	07	23	06	45	N51.236	W164.467	4781	114	49128	-199		
218009405	64	07	23	06	50	N51.256	W164.467	4790	114	49161	-177		
218009406	64	07	23	06	55	N51.275	W164.467	4777	113	49187	-161		
218009500*	64	07	23	07	00	N51.295	W164.467	4758	112	49213	-146		
218009501	64	07	23	07	05	N51.316	W164.467	4702	110	49271	-99		
218009502	64	07	23	07	06	N51.320	W164.467	4685	109				
218009503	64	07	23	07	10	N51.337	W164.467	4771	113	49354	-28		
218009504	64	07	23	07	15	N51.358	W164.467	4810	115	49408	15		
218009505	64	07	23	07	20	N51.379	W164.467	4842	116	49423	19		
218009506	64	07	23	07	25	N51.401	W164.467	4844	117	49446	30		
218009600	64	07	23	07	30	N51.422	W164.467	4786	114	49512	85		
218009601	64	07	23	07	35	N51.443	W164.467	4786	114	49614	176		
218009602	64	07	23	07	40	N51.464	W164.468	4834	116	49658	209		
218009603*	64	07	23	07	45	N51.485	W164.468	4840	116	49521	60		
218009604	64	07	23	07	50	N51.506	W164.469	4896	119	49246	-226		
218009605	64	07	23	07	55	N51.527	W164.469	4908	120	49001	-482		
218009700	64	07	23	08	00	N51.548	W164.470	4915	120	48910	-584		
218009701	64	07	23	08	03	N51.561	W164.470	4885	119				
218009702	64	07	23	08	05	N51.569	W164.470	4911	120	48966	-539		
218009703	64	07	23	08	10	N51.591	W164.470	4911	120	49070	-447		
218009704	64	07	23	08	15	N51.612	W164.470	4898	119	49172	-356		
218009705	64	07	23	08	20	N51.633	W164.470	4863	118	49239	-301		
218009706	64	07	23	08	25	N51.654	W164.470	4863	118	49296	-255		
218009800*	64	07	23	08	30	N51.675	W164.470	4873	118	49350	-212		
218009801	64	07	23	08	35	N51.693	W164.471	4940	121	49380	-192		
218009802	64	07	23	08	40	N51.711	W164.471	4927	121	49395	-186		
218009803	64	07	23	08	45	N51.728	W164.472	4867	118	49418	-172		
218009804	64	07	23	08	50	N51.746	W164.472	4865	118	49449	-151		
218009805	64	07	23	08	55	N51.764	W164.473	4863	118	49491	-118		
218009900	64	07	23	09	00	N51.782	W164.473	4854	117	49546	-73		
218009901	64	07	23	09	05	N51.803	W164.474	4785	114	49636	6		
218009902	64	07	23	09	10	N51.824	W164.474	4831	116	49781	140		
218009903	64	07	23	09	15	N51.845	W164.475	4819	115	49941	289		
218009904*	64	07	23	09	16	N51.849	W164.475	4804	115				
218009905	64	07	23	09	20	N51.866	W164.476	4906	120	50055	392		
218009906	64	07	23	09	25	N51.887	W164.476	4923	121	50104	430		
218010000	64	07	23	09	30	N51.908	W164.477	4940	121	50055	369		
218010001	64	07	23	09	35	N51.930	W164.476	4950	122	49941	244		
218010002	64	07	23	09	40	N51.952	W164.476	4964	123	49810	101		
218010003	64	07	23	09	45	N51.973	W164.476	4965	123	49681	-39		
218010004	64	07	23	09	50	N51.995	W164.476	4962	123	49540	-192		
218010005	64	07	23	09	55	N52.017	W164.475	4983	124	49368	-376		
218010100	64	07	23	10	00	N52.038	W164.475	4998	124	49184	-571		

LOGICAL NUMBER	DATE YR	MO	DAY	TIME HR	MN	LATITUDE DEGREES	LONGITUDE DEGREES	WATER DEPTH METERS	CORR USED	MAGNET FIELD TOTAL GAMMAS	ANOM	GRAV FIELD OBS MGALS	FAA	GRAV MET #
218010101*	64	07	23	10	05	N52.060	W164.474	5002	125	49094	-673			
218010102	64	07	23	10	10	N52.082	W164.474	4958	122	49143	-635			
218010103	64	07	23	10	15	N52.103	W164.473	4796	114	49248	-542			
218010104	64	07	23	10	20	N52.125	W164.473	4531	102	49355	-446			
218010105	64	07	23	10	25	N52.147	W164.472	4950	122	49433	-380			
218010200	64	07	23	10	30	N52.168	W164.472	5073	128	49470	-354			
218010201	64	07	23	10	35	N52.187	W164.470	5120	131	49490	-345			
218010202	64	07	23	10	40	N52.207	W164.468	5124	131	49534	-312			
218010203	64	07	23	10	44	N52.222	W164.467	5050	127					
218010200	64	07	23	10	45	N52.226	W164.467			49602	-254			
218010204*	64	07	23	10	49	N52.241	W164.465	5077	129					
218010205	64	07	23	10	50	N52.245	W164.465	5008	125	49652	-214			
218010206	64	07	23	10	52	N52.253	W164.464	4989	124					
218010207	64	07	23	10	55	N52.264	W164.463	5166	133	49726	-150			
218010300	64	07	23	11	00	N52.283	W164.462	5263	138	49745	-142			
218010301	64	07	23	11	05	N52.305	W164.460	5367	144	49715	-184			
218010302	64	07	23	11	10	N52.327	W164.458	5423	147	49678	-233			
218010303	64	07	23	11	15	N52.348	W164.456	5447	148	49648	-274			
218010304	64	07	23	11	20	N52.370	W164.454	5526	153	49667	-267			
218010305	64	07	23	11	25	N52.392	W164.452	5643	160	49713	-233			
218010400*	64	07	23	11	30	N52.413	W164.450	5751	166	49756	-201			
218010401	64	07	23	11	35	N52.434	W164.447	5843	172	49765	-203			
218010402	64	07	23	11	40	N52.456	W164.445	5977	180	49769	-211			
218010403	64	07	23	11	45	N52.477	W164.442	6122	189	49789	-203			
218010404	64	07	23	11	50	N52.498	W164.440	6204	195	49823	-180			
218010405	64	07	23	11	55	N52.519	W164.437	6173	193	49849	-166			
218010500	64	07	23	12	00	N52.540	W164.435	6408	208	49864	-162			
218010501	64	07	23	12	05	N52.562	W164.433	6537	217	49885	-153			
218010502	64	07	23	12	10	N52.583	W164.432	6655	225	49911	-138			
218010503	64	07	23	12	15	N52.605	W164.430	6759	232	49941	-120			
218010504*	64	07	23	12	20	N52.627	W164.428	6828	237	49965	-108			
218010505	64	07	23	12	25	N52.648	W164.427	6990	249	49969	-115			
218010600	64	07	23	12	30	N52.670	W164.425	7034	252	49968	-128			
218010601	64	07	23	12	35	N52.687	W164.424	7034	252	49969	-136			
218010602	64	07	23	12	40	N52.705	W164.424	7018	251	49967	-147			
218010603	64	07	23	12	45	N52.722	W164.423	6821	237	49975	-148			
218010604	64	07	23	12	50	N52.740	W164.423			49983	-150			
218010605	64	07	23	12	55	N52.757	W164.422	6319	202	49991	-151			
218010700	64	07	23	13	00	N52.775	W164.422	6153	191	50001	-150			
218010701	64	07	23	13	05	N52.797	W164.423	5973	180	50007	-156			
218010702*	64	07	23	13	10	N52.818	W164.424	6005	182	50012	-162			
218010703	64	07	23	13	15	N52.840	W164.426	5666	161	50023	-162			
218010704	64	07	23	13	20	N52.862	W164.427	5379	145	50032	-164			
218010705	64	07	23	13	25	N52.883	W164.429	4869	118	50042	-165			
218010800	64	07	23	13	30	N52.905	W164.430	4771	113	50058	-160			
218010801	64	07	23	13	35	N52.927	W164.432	4869	118	50075	-155			
218010802	64	07	23	13	40	N52.949	W164.434	4650	107	50092	-149			
218010803	64	07	23	13	45	N52.971	W164.436	4533	102	50115	-137			
218010804	64	07	23	13	50	N52.993	W164.438	4336	93	50134	-130			
218010805	64	07	23	13	55	N53.015	W164.440	4244	89	50151	-124			
218010900*	64	07	23	14	00	N53.037	W164.442	4191	87	50162	-124			
218010901	64	07	23	14	05	N53.058	W164.442	4034	80	50179	-118			
218010902	64	07	23	14	10	N53.079	W164.443	3897	75	50206	-102			
218010903	64	07	23	14	15	N53.101	W164.444	3576	63	50234	-85			
218010904	64	07	23	14	20	N53.122	W164.445	3737	69	50261	-69			
218010905	64	07	23	14	25	N53.144	W164.446	3880	74	50280	-62			
218011000	64	07	23	14	30	N53.165	W164.447	3887	74	50294	-58			
218011001	64	07	23	14	35	N53.183	W164.447	3903	75	50310	-52			
218011002	64	07	23	14	40	N53.202	W164.448	3922	76	50334	-38			
218011003	64	07	23	14	45	N53.220	W164.448	3958	77	50351	-30			
218011004*	64	07	23	14	50	N53.238	W164.449	3975	78	50370	-20			
218011005	64	07	23	14	55	N53.257	W164.449	3979	78	50394	-6			
218011100	64	07	23	15	00	N53.275	W164.450	3988	78	50427	18			
218011101	64	07	23	15	05	N53.296	W164.450	3937	76	50457	37			
218011102	64	07	23	15	10	N53.318	W164.451	3867	74	50490	59			
218011103	64	07	23	15	15	N53.339	W164.451	3791	71	50528	86			
218011104	64	07	23	15	20	N53.361	W164.451	3760	70	50555	101			
218011105	64	07	23	15	25	N53.382	W164.451	3730	69	50580	115			
218011106	64	07	23	15	27	N53.390	W164.451	3392	57					
218011200	64	07	23	15	30	N53.403	W164.452	3186	50	50608	132			
218011201*	64	07	23	15	35	N53.424	W164.452	2964	43	50643	157			
218011202	64	07	23	15	40	N53.446	W164.453	2791	39	50684	186			
218011203	64	07	23	15	45	N53.467	W164.454	2496	31	50718	209			
218011204	64	07	23	15	50	N53.488	W164.455	2257	26	50744	225			
218011205	64	07	23	15	55	N53.509	W164.456	2089	22	50762	232			
218011300	64	07	23	16	00	N53.530	W164.457	2089	22	50780	239			
218011301	64	07	23	16	05	N53.551	W164.455	1887	18	50793	241			
218011302	64	07	23	16	10	N53.573	W164.453	1649	14	50803	239			
218011303	64	07	23	16	15	N53.594	W164.452	1327	10	50797	222			
218011304	64	07	23	16	20	N53.616	W164.450	1170	8	50777	191			

LOGICAL NUMBER	DATE YR	MO	DAY	TIME HR	MN	LATITUDE DEGREES	LONGITUDE DEGREES	WATER DEPTH METERS	CORR USED	MAGNET TOTAL GAMMAS	FIELD ANOM	GRAV FIELD OBS FAA MGALS	GRAV MET #
218011305*	64	07	23	16	25	N53.637	W164.448	1068	7	50755	158		
218011400	64	07	23	16	30	N53.658	W164.447	745	4	50746	138		
218011401	64	07	23	16	35	N53.680	W164.444	507	3	50760	140		
218011402	64	07	23	16	40	N53.702	W164.442	331	2	50773	141		
218011500	64	07	23	16	45	N53.723	W164.440	185	0	50789	146		
218011501	64	07	23	16	46	N53.726	W164.439	170	0				
218011502	64	07	23	16	48	N53.732	W164.438	149	0				
218011503	64	07	23	16	50	N53.739	W164.437	141	0	50789	138		
218011500	64	07	23	16	51	N53.742	W164.437						
218011501	64	07	23	16	52	N53.741	W164.442	136	0				
218011502*	64	07	23	16	54	N53.740	W164.454	135	0				
218011500	64	07	23	16	55	N53.739	W164.460			50806	158		
218011503	64	07	23	16	56	N53.739	W164.465	136	0				
218011504	64	07	23	16	58	N53.738	W164.477	135	0				
218011600	64	07	23	17	00	N53.737	W164.488	137	0	50828	184		
218011601	64	07	23	17	02	N53.735	W164.501	137	0				
218011602	64	07	23	17	04	N53.733	W164.514	137	0				
218011600	64	07	23	17	05	N53.732	W164.521			50838	201		
218011603	64	07	23	17	06	N53.731	W164.527	139	0				
218011604	64	07	23	17	08	N53.730	W164.540	137	0				
218011605*	64	07	23	17	10	N53.728	W164.553	139	0	50860	229		
218011606	64	07	23	17	12	N53.726	W164.566	138	0				
218011607	64	07	23	17	14	N53.724	W164.579	142	0				
218011700	64	07	23	17	15	N53.723	W164.585	145	0	50859	234		
218011701	64	07	23	17	16	N53.722	W164.592	147	0				
218011702	64	07	23	17	18	N53.721	W164.605	152	0				
218011703	64	07	23	17	20	N53.719	W164.618	162	0	50804	185		
218011704	64	07	23	17	22	N53.717	W164.632	154	0				
218011705	64	07	23	17	24	N53.715	W164.645	156	0				
218011700	64	07	23	17	25	N53.714	W164.652			50775	163		
218011706*	64	07	23	17	26	N53.714	W164.658	163	0				
218011707	64	07	23	17	28	N53.712	W164.672	166	0				
218011800	64	07	23	17	30	N53.710	W164.685	174	0	50749	143		
218011801	64	07	23	17	32	N53.707	W164.701	185	0				
218011800	64	07	23	17	34	N53.703	W164.717						
218011801	64	07	23	17	35	N53.701	W164.717	201	0	50709	111		
218011900	64	07	23	17	40	N53.687	W164.720	275	1	50687	97		
218011901	64	07	23	17	45	N53.665	W164.721	344	2	50693	114		
218011902	64	07	23	17	50	N53.644	W164.722	456	3	50721	153		
218011903	64	07	23	17	55	N53.623	W164.722	782	5	50718	161		
218012000*	64	07	23	18	00	N53.602	W164.723	913	6	50689	143		
218012001	64	07	23	18	05	N53.580	W164.724	1037	7	50668	134		
218012002	64	07	23	18	10	N53.559	W164.724	1227	9				
218012005	64	07	23	18	25	N53.495	W164.726	2070	22				
218012100	64	07	23	18	30	N53.473	W164.727	2457	30				
218012101	64	07	23	18	35	N53.455	W164.728	2631	34				
218012102	64	07	23	18	40	N53.437	W164.729	2720	37				
218012103	64	07	23	18	45	N53.418	W164.730	2819	39				
218012104	64	07	23	18	50	N53.400	W164.731	2860	40	50547	107		
218012105	64	07	23	18	55	N53.382	W164.732	2998	44	50524	94		
218012200*	64	07	23	19	00	N53.363	W164.733	3207	51	50499	79		
218012201	64	07	23	19	05	N53.342	W164.733	3650	66	50470	61		
218012202	64	07	23	19	10	N53.320	W164.733	3726	68	50437	39		
218012203	64	07	23	19	15	N53.298	W164.733	3722	68	50410	24		
218012204	64	07	23	19	20	N53.277	W164.733	3705	68	50388	12		
218012205	64	07	23	19	25	N53.255	W164.733	3688	67	50376	12		
218012300	64	07	23	19	30	N53.233	W164.733	3663	66	50369	17		
218012301	64	07	23	19	35	N53.212	W164.734	3688	67	50356	15		
218012302	64	07	23	19	40	N53.192	W164.734	3658	66	50347	16		
218012303	64	07	23	19	45	N53.171	W164.734	3680	67	50327	7		
218012304*	64	07	23	19	50	N53.150	W164.734	3661	66	50298	-11		
218012305	64	07	23	19	55	N53.129	W164.735	3652	66	50265	-33		
218012400	64	07	23	20	00	N53.108	W164.735	3593	64	50239	-48		
218012401	64	07	23	20	05	N53.087	W164.734	3525	61	50219	-57		
218012402	64	07	23	20	10	N53.067	W164.733	3425	58	50197	-69		
218012403	64	07	23	20	11	N53.062	W164.733	3408	57				
218012404	64	07	23	20	15	N53.046	W164.732	3481	60	50179	-76		
218012405	64	07	23	20	20	N53.025	W164.731	3656	66	50156	-88		
218012406	64	07	23	20	25	N53.004	W164.729	3912	76	50137	-96		
218012500	64	07	23	20	30	N52.983	W164.728	4181	86	50116	-106		
218012501*	64	07	23	20	35	N52.963	W164.727	4523	101	50094	-118		
218012502	64	07	23	20	40	N52.943	W164.726	4610	105	50069	-132		
218012503	64	07	23	20	45	N52.923	W164.724	4765	113	50053	-138		
218012504	64	07	23	20	50	N52.903	W164.723	4850	117	50047	-134		
218012505	64	07	23	20	55	N52.883	W164.721	4902	120	50036	-134		
218012600	64	07	23	21	00	N52.863	W164.720	4996	124	50022	-138		
218012601	64	07	23	21	05	N52.842	W164.720	5263	138	50007	-142		
218012602	64	07	23	21	10	N52.822	W164.720	5491	151	49993	-146		
218012603	64	07	23	21	13	N52.809	W164.720	5821	170				
218012604	64	07	23	21	15	N52.801	W164.720	6094	187	49979	-149		

LOGICAL NUMBER	DATE YR	MO	DAY	TIME HR	MN	LATITUDE DEGREES	LONGITUDE DEGREES	WATER DEPTH METERS	CORR USED	MAGNET FIELD TOTAL GAMMAS	ANOM	GRAV FIELD OBS FAA MGALS	GRAV MET #
218012605*	64	07	23	21	20	N52.780	W164.720	6286	200	49969	-147		
218012606	64	07	23	21	25	N52.759	W164.720	6321	202	49959	-146		
218012700	64	07	23	21	30	N52.738	W164.720	6259	198	49951	-143		
218012701	64	07	23	21	35	N52.716	W164.720	6192	194	49945	-138		
218012702	64	07	23	21	36	N52.712	W164.720	6165	192				
218012703	64	07	23	21	40	N52.694	W164.720	6271	199	49942	-129		
218012704	64	07	23	21	45	N52.672	W164.720	6573	219	49940	-120		
218012705	64	07	23	21	50	N52.651	W164.720	6761	233	49933	-115		
218012706	64	07	23	21	55	N52.629	W164.720	7073	255	49915	-122		
218012800	64	07	23	22	00	N52.607	W164.720	7071	255	49886	-139		
218012801*	64	07	23	22	05	N52.586	W164.720	7065	255	49850	-164		
218012802	64	07	23	22	10	N52.566	W164.720	7008	251	49823	-181		
218012803	64	07	23	22	15	N52.545	W164.720	6907	243	49808	-185		
218012804	64	07	23	22	20	N52.524	W164.720	6704	229	49794	-187		
218012805	64	07	23	22	25	N52.504	W164.720	6651	225	49769	-202		
218012900	64	07	23	22	30	N52.483	W164.720	6612	222	49745	-215		
218012901	64	07	23	22	35	N52.463	W164.719	6427	209	49728	-221		
218012902	64	07	23	22	40	N52.443	W164.719	6343	204	49717	-222		
218012903	64	07	23	22	45	N52.422	W164.718	6182	193	49704	-224		
218012904	64	07	23	22	50	N52.402	W164.718	6130	190	49694	-223		
218012905*	64	07	23	22	55	N52.382	W164.717	6024	183	49674	-233		
218013000	64	07	23	23	00	N52.362	W164.717	5919	176	49667	-229		
218013001	64	07	23	23	05	N52.341	W164.717	5841	172	49678	-207		
218013002	64	07	23	23	10	N52.320	W164.717	5712	164	49710	-164		
218013003	64	07	23	23	15	N52.299	W164.717	5627	159	49750	-113		
218013004	64	07	23	23	20	N52.278	W164.717	5369	144	49779	-72		
218013005	64	07	23	23	25	N52.257	W164.717	5417	147	49775	-66		
218013100	64	07	23	23	30	N52.237	W164.717	5294	140	49700	-130		
218013101	64	07	23	23	35	N52.215	W164.718	5255	138	49584	-234		
218013102	64	07	23	23	40	N52.194	W164.719	5224	136	49502	-305		
218013103*	64	07	23	23	44	N52.177	W164.720	5222	136				
218013100	64	07	23	23	45	N52.173	W164.720			49478	-317		
218013104	64	07	23	23	50	N52.151	W164.721	5216	136	49456	-328		
218013105	64	07	23	23	55	N52.130	W164.722	5199	135	49393	-379		
218013200	64	07	24	00	00	N52.108	W164.723	5170	133	49293	-467		
218013201	64	07	24	00	05	N52.088	W164.724	5143	132	49172	-578		
218013202	64	07	24	00	10	N52.068	W164.726	5108	130	49086	-653		
218013203	64	07	24	00	15	N52.047	W164.727	5079	129	49128	-600		
218013204	64	07	24	00	20	N52.027	W164.728	5021	126	49305	-412		
218013205	64	07	24	00	25	N52.007	W164.729	5006	125	49499	-207		
218013300*	64	07	24	00	30	N51.987	W164.730	4994	124	49667	-28		
218013301	64	07	24	00	35	N51.967	W164.731	4954	122	49829	145		
218013302	64	07	24	00	40	N51.948	W164.731	4954	122	49980	306		
218013303	64	07	24	00	45	N51.928	W164.732	4938	121	50087	424		
218013304	64	07	24	00	50	N51.909	W164.732	4892	119	50127	474		
218013305	64	07	24	00	55	N51.889	W164.733	4938	121	50144	502		
218013400	64	07	24	01	00	N51.870	W164.733	4923	121	50061	429		
218013401	64	07	24	01	05	N51.847	W164.734	4838	116	49899	279		
218013402	64	07	24	01	10	N51.825	W164.734	4942	122	49733	125		
218013403	64	07	24	01	15	N51.802	W164.735	4938	121	49603	7		
218013404*	64	07	24	01	20	N51.780	W164.736	4989	124	49531	-53		
218013405	64	07	24	01	25	N51.757	W164.736	4960	123	49487	-84		
218013500	64	07	24	01	30	N51.735	W164.737	4977	123	49455	-104		
218013501	64	07	24	01	35	N51.714	W164.738	4967	123	49430	-118		
218013502	64	07	24	01	40	N51.694	W164.739	4965	123	49404	-133		
218013503	64	07	24	01	45	N51.673	W164.741	4960	123	49357	-169		
218013504	64	07	24	01	50	N51.653	W164.742	4948	122	49288	-227		
218013505	64	07	24	01	55	N51.632	W164.744	4942	122	49214	-290		
218013600	64	07	24	02	00	N51.612	W164.745	4935	121	49121	-372		
218013601	64	07	24	02	05	N51.591	W164.745	4911	120	49025	-456		
218013602*	64	07	24	02	10	N51.570	W164.746	4964	123	48963	-507		
218013603	64	07	24	02	15	N51.549	W164.746	4964	123	48985	-474		
218013604	64	07	24	02	20	N51.528	W164.746	4960	123	49167	-280		
218013605	64	07	24	02	25	N51.507	W164.746	4931	121	49423	-14		
218013700	64	07	24	02	30	N51.487	W164.747	4827	116	49605	180		
218013701	64	07	24	02	35	N51.468	W164.747	4765	113	49616	201		
218013702	64	07	24	02	40	N51.449	W164.747	4750	112	49537	132		
218013703	64	07	24	02	45	N51.431	W164.747	4831	116	49473	78		
218013704	64	07	24	02	50	N51.412	W164.748	4746	112	49463	78		
218013705	64	07	24	02	55	N51.394	W164.748	4846	117	49439	64		
218013800*	64	07	24	03	00	N51.375	W164.748	4779	113	49397	32		
218013801	64	07	24	03	05	N51.353	W164.748	4742	112	49329	-24		
218013802	64	07	24	03	10	N51.332	W164.747	4798	114	49263	-79		
218013803	64	07	24	03	15	N51.310	W164.747	4773	113	49234	-96		
218013804	64	07	24	03	20	N51.288	W164.746	4815	115	49232	-86		
218013805	64	07	24	03	25	N51.267	W164.746	4808	115	49213	-94		
218013900	64	07	24	03	30	N51.245	W164.745	4796	114	49182	-113		
218013901	64	07	24	03	35	N51.224	W164.744	4802	115	49140	-144		
218013902	64	07	24	03	40	N51.204	W164.743	4796	114	49098	-176		
218013903	64	07	24	03	45	N51.183	W164.742	4802	115	49068	-194		

LOGICAL NUMBER	DATE YR	MO	DAY	TIME HR	MN	LATITUDE DEGREES	LONGITUDE DEGREES	WATER DEPTH METERS	CORR USED	MAGNET TOTAL GAMMAS	FIELD ANOM	GRAV OBS MGALS	FIELD FAA	GRAV MET #
218013904*	64	07	24	03	50	N51.163	W164.742	4811	115	49036	-216			
218013905	64	07	24	03	55	N51.142	W164.741	4813	115	48995	-245			
218014000	64	07	24	04	00	N51.122	W164.740	4802	115	48944	-286			
218014001	64	07	24	04	05	N51.103	W164.747	4802	115	48896	-323			
218014002	64	07	24	04	10	N51.085	W164.754	4794	114	48835	-373			
218014100	64	07	24	04	15	N51.067	W164.762	4804	115	48792	-405			
218014101	64	07	24	04	20	N51.065	W164.792	4811	115	48765	-427			
218014102	64	07	24	04	25	N51.063	W164.822	4815	115	48749	-438			
218014200	64	07	24	04	30	N51.062	W164.852	4819	115	48744	-439			
218014201	64	07	24	04	35	N51.051	W164.876	4815	115	48761	-413			
218014202*	64	07	24	04	40	N51.039	W164.901	4817	115	48766	-398			
218014203	64	07	24	04	45	N51.028	W164.925	4819	115	48757	-398			
218014204	64	07	24	04	50	N51.017	W164.950	4815	115	48744	-402			
218014300	64	07	24	04	51	N51.015	W164.955	4813	115					
218014300	64	07	24	04	55	N51.005	W164.980	4808	115	48711	-424			
218014400	64	07	24	05	00	N51.022	W164.990	4810	115	48717	-426			
218014401	64	07	24	05	05	N51.040	W164.989	4815	115	48785	-368			
218014402	64	07	24	05	10	N51.058	W164.988	4817	115	48817	-346			
218014500	64	07	24	05	15	N51.077	W164.987	4829	116	48824	-349			
218014501	64	07	24	05	20	N51.098	W164.985	4808	115	48821	-364			
218014502*	64	07	24	05	25	N51.119	W164.983	4815	115	48846	-350			
218014600	64	07	24	05	30	N51.140	W164.982	4817	115	48902	-306			
218014601	64	07	24	05	35	N51.161	W164.982	4825	116	48956	-263			
218014602	64	07	24	05	40	N51.183	W164.982	4821	116	48983	-248			
218014603	64	07	24	05	45	N51.204	W164.982	4823	116	49000	-242			
218014604	64	07	24	05	50	N51.226	W164.983	4813	115	49030	-224			
218014605	64	07	24	05	55	N51.247	W164.983	4834	116	49073	-193			
218014700	64	07	24	06	00	N51.268	W164.983	5046	127	49115	-162			
218014701	64	07	24	06	05	N51.290	W164.984	4858	117	49148	-141			
218014702	64	07	24	06	10	N51.311	W164.985	4842	116	49154	-146			
218014703*	64	07	24	06	15	N51.332	W164.986	4761	113	49158	-153			
218014704	64	07	24	06	16	N51.337	W164.986	4706	110					
218014705	64	07	24	06	20	N51.354	W164.987	4758	112	49206	-117			
218014706	64	07	24	06	25	N51.375	W164.987	4908	120	49280	-54	981243	43	S12
218014800	64	07	24	06	30	N51.397	W164.988	4931	121	49328	-18			
218014801	64	07	24	06	34	N51.413	W164.989	4846	117					
218014802	64	07	24	06	35	N51.417	W164.989	4869	118	49367	10			
218014803	64	07	24	06	40	N51.438	W164.991	4865	118	49415	47			
218014804	64	07	24	06	45	N51.459	W164.992	4892	119	49514	135			
218014805	64	07	24	06	50	N51.480	W164.993	4890	119	49574	184			
218014806*	64	07	24	06	55	N51.501	W164.994	4913	120	49566	165			
218014807	64	07	24	06	57	N51.509	W164.994	4869	118					
218014900	64	07	24	07	00	N51.522	W164.995	4923	121	49389	-23			
218014901	64	07	24	07	05	N51.543	W164.996	4950	122	49112	-311			
218014902	64	07	24	07	10	N51.565	W164.998	4954	122	48919	-516			
218014903	64	07	24	07	15	N51.587	W164.999	4950	122	48902	-545			
218014904	64	07	24	07	20	N51.608	W165.001	4911	120	48988	-470			
218014905	64	07	24	07	25	N51.630	W165.002	4892	119	49095	-374			
218015000	64	07	24	07	30	N51.652	W165.003	4892	119	49183	-298			
218015001	64	07	24	07	35	N51.673	W165.005	4879	118	49245	-247			
218015002*	64	07	24	07	40	N51.694	W165.007	4892	119	49309	-194			
218015003	64	07	24	07	45	N51.715	W165.009	4927	121	49354	-160			
218015004	64	07	24	07	50	N51.736	W165.011	4969	123	49371	-154			
218015005	64	07	24	07	55	N51.757	W165.013	5000	125	49377	-159			
218015100	64	07	24	08	00	N51.778	W165.015	4985	124	49396	-151			
218015101	64	07	24	08	05	N51.798	W165.016	4952	122	49430	-128			
218015102	64	07	24	08	10	N51.818	W165.017	4981	123	49525	-43			
218015103	64	07	24	08	15	N51.838	W165.017	4911	120	49697	118			
218015104	64	07	24	08	20	N51.858	W165.018	5008	125	49898	308			
218015105	64	07	24	08	25	N51.878	W165.019	5058	127	50048	448	981278	33	S12
218015200*	64	07	24	08	30	N51.898	W165.020	4979	123	50090	479			
218015201	64	07	24	08	33	N51.911	W165.020	4942	122					
218015202	64	07	24	08	35	N51.919	W165.019	4964	123	50061	439			
218015203	64	07	24	08	40	N51.939	W165.019	4996	124	49984	351	981283	33	S12
218015204	64	07	24	08	45	N51.960	W165.018	5017	125	49819	175			
218015205	64	07	24	08	50	N51.981	W165.018	5043	127	49694	39			
218015206	64	07	24	08	55	N52.001	W165.017	5112	130	49516	-150	981280	25	S12
218015300	64	07	24	09	00	N52.022	W165.017	5118	131	49326	-351			
218015301	64	07	24	09	02	N52.031	W165.017	5089	129					
218015302	64	07	24	09	05	N52.044	W165.017	5180	134	49127	-562	981276	17	S12
218015303*	64	07	24	09	10	N52.066	W165.018	5183	134	49037	-664			
218015304	64	07	24	09	15	N52.088	W165.018	5251	138	49098	-614	981273	10	S12
218015305	64	07	24	09	20	N52.111	W165.019	5294	140	49229	-496			
218015306	64	07	24	09	25	N52.133	W165.019	5423	147	49351	-385	981263	-4	S12
218015400	64	07	24	09	30	N52.155	W165.020	5472	150	49424	-324			
218015401	64	07	24	09	35	N52.177	W165.019	5456	149	49456	-304	981259	-12	S12
218015402	64	07	24	09	40	N52.200	W165.018	5518	153	49474	-298			
218015403	64	07	24	09	45	N52.222	W165.017	5654	161	49512	-272	981246	-29	S12
218015404	64	07	24	09	50	N52.245	W165.016	5825	171	49572	-224			
218015405	64	07	24	09	55	N52.267	W165.014	5841	172	49633	-175			

LOGICAL NUMBER	DATE YR	MO	DAY	TIME HR	MN	LATITUDE DEGREES	LONGITUDE DEGREES	WATER DEPTH METERS	CORR USED	MAGNET FIELD TOTAL GAMMAS	ANOM	GRAV FIELD OBS MGALS	FAA	GRAV MET #
218015406*	64	07	24	09	58	N52.281	W165.014	5782	168					
218015500	64	07	24	10	00	N52.290	W165.013	5821	170	49658	-163	981235	-46	S12
218015501	64	07	24	10	05	N52.312	W165.012	5977	180	49642	-191			
218015502	64	07	24	10	10	N52.334	W165.011	6134	190	49619	-225			
218015503	64	07	24	10	15	N52.356	W165.009	6200	194	49613	-243			
218015504	64	07	24	10	20	N52.378	W165.008	6441	210	49628	-240			
218015505	64	07	24	10	25	N52.400	W165.006	6765	233	49662	-218			
218015600	64	07	24	10	30	N52.422	W165.005	6816	236	49699	-193			
218015601	64	07	24	10	35	N52.444	W165.004	6710	229	49724	-180			
218015602	64	07	24	10	40	N52.466	W165.004	6864	240	49739	-176			
218015603*	64	07	24	10	45	N52.487	W165.003	7061	255	49753	-174			
218015604	64	07	24	10	50	N52.509	W165.003	7071	255	49770	-168			
218015605	64	07	24	10	55	N52.531	W165.002	7079	256	49792	-158	981168	-134	S12
218015700	64	07	24	11	00	N52.553	W165.002	7083	256	49808	-154			
218015701	64	07	24	11	05	N52.575	W165.002	7051	254	49833	-140			
218015702	64	07	24	11	08	N52.588	W165.002	6880	241					
218015703	64	07	24	11	10	N52.596	W165.002	6494	214	49867	-117	981155	-152	S12
218015704	64	07	24	11	15	N52.617	W165.002	6316	202	49901	-94			
218015705	64	07	24	11	20	N52.639	W165.003	6337	203	49927	-80			
218015706	64	07	24	11	25	N52.660	W165.003	5931	177	49941	-77	981158	-155	S12
218015707*	64	07	24	11	27	N52.669	W165.003	6005	182					
218015800	64	07	24	11	30	N52.682	W165.003	5932	177	49945	-85			
218015801	64	07	24	11	35	N52.702	W165.004	5952	178	49944	-97	981162	-155	S12
218015802	64	07	24	11	40	N52.723	W165.004	5921	177	49944	-107			
218015803	64	07	24	11	45	N52.744	W165.005	5588	157	49953	-109			
218015804	64	07	24	11	50	N52.765	W165.006	5600	157	49964	-109			
218015805	64	07	24	11	55	N52.786	W165.006	5441	148	49982	-102	981173	-151	S12
218015900	64	07	24	12	00	N52.807	W165.007	4950	122	50002	-93			
218015901	64	07	24	12	05	N52.827	W165.007	4677	109	50023	-83	981186	-142	S12
218015902	64	07	24	12	10	N52.848	W165.007	4589	104	50037	-80			
218015903*	64	07	24	12	15	N52.868	W165.007	4409	96	50048	-80	981195	-136	S12
218015904	64	07	24	12	20	N52.889	W165.008	4297	91	50062	-76			
218015905	64	07	24	12	25	N52.909	W165.008	4364	94	50078	-71	981197	-138	S12
218015906	64	07	24	12	27	N52.918	W165.008	4439	97					
218016000	64	07	24	12	30	N52.930	W165.008	4200	87	50093	-67			
218016001	64	07	24	12	35	N52.953	W165.008	4198	87	50106	-66	981203	-135	S12
218016002	64	07	24	12	40	N52.976	W165.008	4042	81	50114	-70			
218016003	64	07	24	12	45	N52.998	W165.008	3867	74	50119	-77	981210	-132	S12
218016004	64	07	24	12	50	N53.021	W165.008	3720	68	50122	-86			
218016005	64	07	24	12	55	N53.044	W165.008	3610	64	50134	-86	981213	-133	S12
218016100*	64	07	24	13	00	N53.067	W165.008	3582	63	50150	-82			
218016101	64	07	24	13	05	N53.087	W165.009	3627	65	50166	-77	981214	-136	S12
218016102	64	07	24	13	10	N53.108	W165.009	3608	64	50188	-65			
218016103	64	07	24	13	15	N53.129	W165.009	3650	66	50207	-57	981212	-142	S12
218016104	64	07	24	13	20	N53.150	W165.009	3616	64	50227	-49			
218016105	64	07	24	13	25	N53.171	W165.010	3616	64	50244	-42	981213	-144	S12
218016200	64	07	24	13	30	N53.192	W165.010	3635	65	50263	-34			
218016201	64	07	24	13	35	N53.215	W165.009	3644	65	50290	-20	981223	-138	S12
218016202	64	07	24	13	40	N53.238	W165.007	3646	65	50325	3			
218016203	64	07	24	13	45	N53.261	W165.006	3652	66	50376	42	981242	-123	S12
218016204*	64	07	24	13	50	N53.284	W165.005	3654	66	50413	67			
218016300	64	07	24	13	55	N53.307	W165.003	3428	58	50479	120	981256	-113	S12
218016300	64	07	24	14	00	N53.324	W165.005			50568	201			
218016301	64	07	24	14	05	N53.341	W165.007	3313	54	50661	285			
218016302	64	07	24	14	10	N53.359	W165.008	3011	45	50720	335	981310	-64	S12
218016303	64	07	24	14	15	N53.376	W165.010	2410	29	50744	350			
218016304	64	07	24	14	20	N53.394	W165.012	2100	22	50746	343	981353	-24	S12
218016305	64	07	24	14	25	N53.411	W165.013	1973	20	50736	325			
218016400	64	07	24	14	30	N53.428	W165.015	1936	19	50723	303	981391	11	S12
218016401	64	07	24	14	35	N53.450	W165.015	1778	16	50710	278			
218016402*	64	07	24	14	40	N53.472	W165.016	1554	13	50692	249	981422	39	S12
218016403	64	07	24	14	45	N53.493	W165.016	1384	11	50667	213			
218016404	64	07	24	14	49	N53.511	W165.016	1342	10					
218016405	64	07	24	14	50	N53.515	W165.016	1297	10	50623	158	981451	64	S12
218016406	64	07	24	14	55	N53.537	W165.016	1061	7	50579	102			
218016500	64	07	24	15	00	N53.558	W165.017	828	5	50552	64	981496	105	S12
218016501	64	07	24	15	05	N53.580	W165.015	625	3	50539	40			
218016502	64	07	24	15	10	N53.602	W165.013	504	3	50513	2			
218016503	64	07	24	15	15	N53.623	W165.012	428	2	50495	-27	981515	118	S12
218016504	64	07	24	15	20	N53.645	W165.010	384	2	50478	-56			
218016505*	64	07	24	15	25	N53.667	W165.008	338	2	50476	-69			
218016600	64	07	24	15	30	N53.688	W165.007	297	1	50493	-64	981524	122	S12
218016601	64	07	24	15	35	N53.710	W165.004	256	1	50539	-29			
218016602	64	07	24	15	40	N53.732	W165.001	216	0	50579	-1	981538	132	S12
218016700	64	07	24	15	45	N53.753	W164.998	186	0	50594	3			
218016700	64	07	24	15	50	N53.762	W165.016			50629	35			
218016700	64	07	24	15	55	N53.770	W165.034			50635	39			
218016800	64	07	24	16	00	N53.778	W165.052	166	0	50605	7			
218016801	64	07	24	16	02	N53.776	W165.067	170	0					
218016802	64	07	24	16	04	N53.774	W165.082	174	0					

LOGICAL NUMBER	DATE YR	MO	DAY	TIME HR	MN	LATITUDE DEGREES	LONGITUDE DEGREES	WATER DEPTH METERS	CORR USED	MAGNET FIELD TOTAL GAMMAS	ANOM	GRAV FIELD OBS MGALS	FAA	GRAV MET #
218016800*	64	07	24	16	05	N53.773	W165.090			50591	0			
218016803	64	07	24	16	06	N53.772	W165.098	178	0					
218016804	64	07	24	16	08	N53.769	W165.113	181	0					
218016805	64	07	24	16	10	N53.767	W165.128	185	0	50606	23			
218016900	64	07	24	16	15	N53.762	W165.167	194	0	50578	2			
218016901	64	07	24	16	18	N53.758	W165.186	184	0					
218016902	64	07	24	16	20	N53.756	W165.199	177	0	50606	37			
218016903	64	07	24	16	22	N53.753	W165.212	173	0					
218016904	64	07	24	16	24	N53.751	W165.225	172	0					
218017000	64	07	24	16	25	N53.750	W165.232	171	0	50638	76			
218017000*	64	07	24	16	30	N53.733	W165.249			50648	97			
218017100	64	07	24	16	35	N53.717	W165.267	187	0	50644	103			
218017101	64	07	24	16	40	N53.695	W165.270	207	0	50619	90			
218017102	64	07	24	16	45	N53.673	W165.273	261	1	50604	87			
218017103	64	07	24	16	50	N53.652	W165.277	334	1	50599	93			
218017104	64	07	24	16	55	N53.630	W165.280	411	1	50601	107			
218017200	64	07	24	17	00	N53.608	W165.283	492	2	50645	163			
218017201	64	07	24	17	05	N53.587	W165.286	723	4	50659	188			
218017202	64	07	24	17	10	N53.565	W165.288	1001	7	50643	184			
218017203	64	07	24	17	11	N53.561	W165.289	1114	8					
218017204*	64	07	24	17	15	N53.543	W165.291	802	5	50667	219			
218017205	64	07	24	17	16	N53.539	W165.291	782	5					
218017206	64	07	24	17	20	N53.522	W165.293	913	6	50677	241			
218017207	64	07	24	17	22	N53.513	W165.294	863	5					
218017208	64	07	24	17	25	N53.500	W165.296	942	6	50650	225	981457	71	S12
218017300	64	07	24	17	30	N53.478	W165.298	1220	9	50608	195			
218017301	64	07	24	17	35	N53.459	W165.301	1377	11	50573	170	981425	43	S12
218017302	64	07	24	17	40	N53.441	W165.303	1568	13	50541	148			
218017303	64	07	24	17	43	N53.429	W165.304	1531	13					
218017304	64	07	24	17	45	N53.422	W165.305	1843	18	50529	146	981391	12	S12
218017305*	64	07	24	17	48	N53.410	W165.306	2048	21					
218017306	64	07	24	17	50	N53.403	W165.307	2201	25	50525	152			
218017307	64	07	24	17	55	N53.384	W165.309	2407	29	50528	166			
218017308	64	07	24	17	57	N53.376	W165.310	2631	34					
218017400	64	07	24	18	00	N53.365	W165.312	2968	44	50514	162			
218017401	64	07	24	18	04	N53.348	W165.311	3253	52					
218017402	64	07	24	18	05	N53.344	W165.311	3453	59	50481	140			
218017403	64	07	24	18	10	N53.322	W165.309	3652	66	50437	107	981276	-95	S12
218017404	64	07	24	18	15	N53.301	W165.308	3832	72	50399	80			
218017405	64	07	24	18	20	N53.279	W165.307	3838	73	50371	63	981246	-121	S12
218017406*	64	07	24	18	25	N53.258	W165.306	3834	72	50347	50			
218017500	64	07	24	18	30	N53.237	W165.305	3817	72	50325	39	981221	-142	S12
218017501	64	07	24	18	35	N53.214	W165.304	3849	73	50298	24			
218017502	64	07	24	18	40	N53.192	W165.303	3853	73	50271	9			
218017503	64	07	24	18	45	N53.170	W165.302	3844	73	50243	-8			
218017504	64	07	24	18	50	N53.148	W165.301	3832	72	50221	-19	981195	-160	S12
218017505	64	07	24	18	55	N53.126	W165.299	3793	71	50197	-31			
218017600	64	07	24	19	00	N53.103	W165.298	3781	70	50170	-46	981192	-159	S12
218017601	64	07	24	19	05	N53.081	W165.298	3711	68	50148	-57			
218017602	64	07	24	19	10	N53.059	W165.297	3654	66	50132	-61			
218017603*	64	07	24	19	15	N53.037	W165.297	3591	63	50121	-60	981194	-152	S12
218017604	64	07	24	19	20	N53.014	W165.296	3527	61	50108	-61			
218017605	64	07	24	19	21	N53.010	W165.296	3513	61					
218017606	64	07	24	19	25	N52.992	W165.296	3536	62	50097	-61	981195	-147	S12
218017700	64	07	24	19	30	N52.970	W165.295	3536	62	50087	-59			
218017701	64	07	24	19	35	N52.951	W165.294	3688	67	50076	-61	981193	-145	S12
218017702	64	07	24	19	40	N52.931	W165.294	3840	73	50058	-68			
218017703	64	07	24	19	45	N52.912	W165.293	4129	84	50039	-77	981190	-145	S12
218017704	64	07	24	19	50	N52.892	W165.293	4198	87	50032	-73			
218017705	64	07	24	19	55	N52.873	W165.292	4246	89	50016	-80			
218017706*	64	07	24	19	57	N52.863	W165.292	4202	87					
218017800	64	07	24	20	00	N52.853	W165.292	4273	90	50001	-84	981186	-144	S12
218017801	64	07	24	20	05	N52.831	W165.290	4527	101	49980	-94			
218017802	64	07	24	20	10	N52.808	W165.288	4688	109	49959	-103	981180	-146	S12
218017803	64	07	24	20	15	N52.786	W165.287	4704	110	49938	-112			
218017804	64	07	24	20	20	N52.763	W165.285	4690	109	49916	-122	981168	-154	S12
218017805	64	07	24	20	25	N52.741	W165.283	4708	110	49894	-133			
218017806	64	07	24	20	28	N52.727	W165.282	5162	133					
218017900	64	07	24	20	30	N52.718	W165.282	5452	149	49873	-142	981159	-159	S12
218017901	64	07	24	20	35	N52.697	W165.281	5888	174	49855	-149			
218017902*	64	07	24	20	40	N52.676	W165.281	6092	187	49836	-157			
218017903	64	07	24	20	45	N52.654	W165.281	6114	189	49823	-158	981148	-164	S12
218017904	64	07	24	20	47	N52.646	W165.281	5968	179					
218017905	64	07	24	20	50	N52.633	W165.281	6071	186	49805	-165			
218017906	64	07	24	20	53	N52.620	W165.280	6165	192					
218017907	64	07	24	20	55	N52.611	W165.280	6134	190	49785	-173	981144	-165	S12
218017908	64	07	24	20	58	N52.599	W165.280	6016	183					
218018000	64	07	24	21	00	N52.590	W165.280	6040	184	49760	-187			
218018001	64	07	24	21	05	N52.569	W165.280	6212	195	49735	-201	981141	-164	S12
218018002	64	07	24	21	10	N52.548	W165.280	6545	217	49711	-214			

LOGICAL NUMBER	DATE YR	MO	DAY	TIME HR	MN	LATITUDE DEGREES	LONGITUDE DEGREES	WATER DEPTH METERS	CORR USED	MAGNET TOTAL GAMMAS	FIELD ANOM	GRAV OBS MGALS	FIELD FAA	GRAV MET #
218018003*	64	07	24	21	15	N52.527	W165.280	7061	255	49686	-228	981137	-164	S12
218018004	64	07	24	21	20	N52.506	W165.280	7097	257	49670	-233			
218018005	64	07	24	21	25	N52.484	W165.280	7093	257	49665	-226	981139	-159	S12
218018100	64	07	24	21	30	N52.463	W165.280	7077	256	49659	-221			
218018101	64	07	24	21	35	N52.444	W165.278	7053	254	49644	-226			
218018102	64	07	24	21	40	N52.424	W165.276	7038	253	49617	-242	981157	-135	S12
218018103	64	07	24	21	45	N52.405	W165.274	7002	250	49586	-264			
218018104	64	07	24	21	50	N52.386	W165.272	6959	247	49574	-266	981174	-115	S12
218018105	64	07	24	21	55	N52.366	W165.270	6722	230	49561	-268			
218018200	64	07	24	22	00	N52.347	W165.268	6490	214	49567	-253	981184	-102	S12
218018201*	64	07	24	22	05	N52.325	W165.267	6271	199	49582	-226			
218018202	64	07	24	22	10	N52.304	W165.266	6310	202	49596	-201	981200	-82	S12
218018203	64	07	24	22	15	N52.282	W165.265	6141	191	49590	-195			
218018204	64	07	24	22	20	N52.261	W165.264	5954	179	49555	-219	981211	-67	S12
218018205	64	07	24	22	25	N52.240	W165.263	6042	184	49503	-260			
218018300	64	07	24	22	30	N52.218	W165.262	5884	174	49448	-304	981222	-52	S12
218018301	64	07	24	22	35	N52.196	W165.260	5827	171	49407	-333			
218018302	64	07	24	22	40	N52.174	W165.258	5744	166	49385	-344	981237	-34	S12
218018303	64	07	24	22	43	N52.161	W165.257	5705	163					
218018304	64	07	24	22	45	N52.152	W165.257	5755	166	49345	-372			
218018305*	64	07	24	22	50	N52.131	W165.255	5816	170	49266	-440	981243	-24	S12
218018306	64	07	24	22	55	N52.109	W165.253	5567	155	49157	-537			
218018400	64	07	24	23	00	N52.087	W165.252	5379	145	49051	-632	981251	-12	S12
218018401	64	07	24	23	05	N52.067	W165.251	5336	142	49018	-654			
218018402	64	07	24	23	10	N52.047	W165.251	5249	138	49127	-535	981259	0	S12
218018403	64	07	24	23	15	N52.027	W165.251	5185	134	49320	-331			
218018404	64	07	24	23	20	N52.007	W165.251	5201	135	49499	-141	981266	10	S12
218018405	64	07	24	23	25	N51.987	W165.250	5116	131	49670	41			
218018500	64	07	24	23	30	N51.967	W165.250	5073	128	49847	228	981274	22	S12
218018501	64	07	24	23	35	N51.947	W165.251	5066	128	49973	365			
218018502*	64	07	24	23	40	N51.927	W165.252	4969	123	50035	438	981278	29	S12
218018503	64	07	24	23	45	N51.907	W165.252	5060	128	50043	456			
218018504	64	07	24	23	50	N51.888	W165.253	5081	129	50011	435	981284	39	S12
218018505	64	07	24	23	55	N51.868	W165.254	5073	128	49894	329			
218018600	64	07	25	00	00	N51.848	W165.255	4848	117	49740	186	981282	40	S12
218018601	64	07	25	00	05	N51.827	W165.257	4946	122	49605	62			
218018602	64	07	25	00	10	N51.806	W165.258	4906	120	49514	-18	981280	42	S12
218018603	64	07	25	00	15	N51.784	W165.260	4802	115	49459	-60			
218018604	64	07	25	00	20	N51.763	W165.262	4888	119	49404	-104	981280	46	S12
218018605	64	07	25	00	25	N51.741	W165.263	4896	119	49353	-143			
218018700*	64	07	25	00	30	N51.720	W165.265	4873	118	49317	-167	981279	48	S12
218018701	64	07	25	00	35	N51.698	W165.266	4915	120	49272	-201			
218018702	64	07	25	00	40	N51.676	W165.267	4927	121	49201	-259			
218018703	64	07	25	00	45	N51.654	W165.268	4925	121	49121	-328	981274	49	S12
218018704	64	07	25	00	50	N51.632	W165.269	4888	119	49022	-415			
218018705	64	07	25	00	55	N51.610	W165.271	4881	119	48904	-520	981272	51	S12
218018800	64	07	25	01	00	N51.588	W165.272	4936	121	48821	-592			
218018801	64	07	25	01	05	N51.567	W165.273	4929	121	48859	-542			
218018802	64	07	25	01	10	N51.546	W165.274	4911	120	49086	-304	981261	46	S12
218018803	64	07	25	01	15	N51.524	W165.276	4915	120	49362	-15			
218018804*	64	07	25	01	20	N51.503	W165.277	4962	123	49519	153			
218018805	64	07	25	01	25	N51.481	W165.279	4962	123	49570	216			
218018900	64	07	25	01	30	N51.460	W165.280	4950	122	49564	221	981256	48	S12
218018901	64	07	25	01	35	N51.439	W165.279	4873	118	49507	176			
218018902	64	07	25	01	40	N51.419	W165.278	4765	113	49415	94	981259	55	S12
218018903	64	07	25	01	45	N51.398	W165.277	4790	114	49331	22			
218018904	64	07	25	01	50	N51.378	W165.277	4800	114	49295	-4	981260	59	S12
218018905	64	07	25	01	55	N51.357	W165.276	4831	116	49249	-38			
218019000	64	07	25	02	00	N51.337	W165.275	4754	112	49214	-63	981255	58	S12
218019001	64	07	25	02	05	N51.315	W165.274	4825	116	49200	-65			
218019002*	64	07	25	02	10	N51.293	W165.273	4875	118	49187	-66			
218019003	64	07	25	02	15	N51.271	W165.272	4865	118	49156	-86	981245	54	S12
218019004	64	07	25	02	19	N51.253	W165.271	4761	113					
218019005	64	07	25	02	20	N51.249	W165.271	4781	114	49111	-119			
218019006	64	07	25	02	25	N51.227	W165.269	4854	117	49056	-162	981242	55	S12
218019007	64	07	25	02	28	N51.214	W165.269	4796	114					
218019100	64	07	25	02	30	N51.205	W165.268	4836	116	49021	-185			
218019101	64	07	25	02	35	N51.196	W165.299	4861	118	49007	-191			
218019102	64	07	25	02	40	N51.187	W165.329	4858	117	48992	-197			
218019103	64	07	25	02	45	N51.177	W165.360	4863	118	48965	-214			
218019104*	64	07	25	02	50	N51.168	W165.391	4869	118	48928	-243			
218019105	64	07	25	02	55	N51.159	W165.421	4875	118	48887	-275			
218019200	64	07	25	03	00	N51.150	W165.452	4888	119	48853	-300	981230	49	S12
218019201	64	07	25	03	05	N51.147	W165.478	4911	120	48826	-322			
218019202	64	07	25	03	10	N51.143	W165.505	4911	120	48803	-340			
218019300	64	07	25	03	15	N51.140	W165.532	4915	120	48795	-343			
218019301	64	07	25	03	20	N51.161	W165.532	4908	120	48816	-333			
218019302	64	07	25	03	25	N51.182	W165.533	4879	118	48862	-298	981236	53	S12
218019400	64	07	25	03	30	N51.203	W165.533	4896	119	48927	-245			
218019401	64	07	25	03	35	N51.222	W165.534	4888	119	48988	-194	981237	50	S12

LOGICAL NUMBER	DATE YR	MO	DAY	TIME HR	MN	LATITUDE DEGREES	LONGITUDE DEGREES	WATER DEPTH METERS	CORR USED	MAGNET TOTAL GAMMAS	FIELD ANOM GAMMAS	GRAV FIELD OBS MGALS	FAA MGALS	GRAV MET #
218019402*	64	07	25	03	40	N51.241	W165.534	4911	120	49044	-148			
218019403	64	07	25	03	45	N51.260	W165.534	4935	121	49101	-102	981246	56	S12
218019404	64	07	25	03	50	N51.279	W165.534	4892	119	49133	-80			
218019405	64	07	25	03	55	N51.298	W165.535	4942	122	49192	-31	981248	54	S12
218019500	64	07	25	04	00	N51.317	W165.535	5006	125	49240	7			
218019501	64	07	25	04	05	N51.338	W165.535	4969	123	49258	13			
218019502	64	07	25	04	10	N51.360	W165.535	4865	118	49273	16	981248	49	S12
218019503	64	07	25	04	15	N51.382	W165.535	5008	125	49290	21			
218019504	64	07	25	04	20	N51.403	W165.535	5025	126	49291	11	981255	52	S12
218019505	64	07	25	04	25	N51.425	W165.535	4962	123	49303	11			
218019506*	64	07	25	04	27	N51.434	W165.535	4950	122					
218019600	64	07	25	04	30	N51.447	W165.535	5060	128	49353	49	981260	53	S12
218019601	64	07	25	04	34	N51.464	W165.535	4989	124					
218019602	64	07	25	04	35	N51.468	W165.535	4956	122	49415	100			
218019603	64	07	25	04	40	N51.489	W165.535	4931	121	49458	132	981263	53	S12
218019604	64	07	25	04	45	N51.511	W165.535	4925	121	49464	126			
218019605	64	07	25	04	50	N51.532	W165.535	4888	119	49353	4	981269	55	S12
218019606	64	07	25	04	55	N51.554	W165.535	4927	121	49093	-268			
218019700	64	07	25	05	00	N51.575	W165.535	4910	120	48829	-544			
218019701	64	07	25	05	05	N51.596	W165.537	4946	122	48730	-654	981272	52	S12
218019702*	64	07	25	05	08	N51.609	W165.538	4838	116					
218019703	64	07	25	05	10	N51.618	W165.538	4877	118	48787	-609			
218019704	64	07	25	05	15	N51.639	W165.540	4915	120	48919	-488	981274	50	S12
218019705	64	07	25	05	20	N51.661	W165.542	4935	121					
218019706	64	07	25	05	25	N51.682	W165.543	4886	119			981275	48	S12
218019800	64	07	25	05	30	N51.703	W165.545	4911	120					
218019801	64	07	25	05	35	N51.723	W165.546	4921	121			981278	47	S12
218019802	64	07	25	05	36	N51.727	W165.546	4973	123					
218019803	64	07	25	05	40	N51.743	W165.546	4931	121	49360	-102			
218019804	64	07	25	05	43	N51.755	W165.546	4861	118					
218019805*	64	07	25	05	45	N51.763	W165.547	4910	120	49391	-81	981281	47	S12
218019806	64	07	25	05	50	N51.783	W165.547	4877	118	49427	-56			
218019807	64	07	25	05	55	N51.803	W165.548	4877	118	49457	-37	981283	45	S12
218019900	64	07	25	06	00	N51.823	W165.548	4946	122	49530	25			
218019901	64	07	25	06	05	N51.845	W165.549	4987	124	49663	147	981283	41	S12
218019902	64	07	25	06	07	N51.853	W165.549	4954	122					
218019903	64	07	25	06	10	N51.866	W165.549	5056	127	49848	320			
218019904	64	07	25	06	15	N51.887	W165.550	5099	130	50016	477	981277	32	S12
218019905	64	07	25	06	19	N51.905	W165.550	5054	127					
218019906	64	07	25	06	20	N51.909	W165.551	5087	129	50100	549			
218019907*	64	07	25	06	25	N51.930	W165.551	5106	130	50051	489	981277	28	S12
218020000	64	07	25	06	30	N51.952	W165.552	5124	131	49898	325			
218020001	64	07	25	06	35	N51.974	W165.552	5280	139	49715	130	981264	11	S12
218020002	64	07	25	06	40	N51.996	W165.552	5385	145	49556	-41			
218020003	64	07	25	06	45	N52.017	W165.552	5553	155	49413	-195	981254	-3	S12
218020004	64	07	25	06	47	N52.026	W165.552	5604	157					
218020005	64	07	25	06	50	N52.039	W165.552	5495	151	49252	-368			
218020006	64	07	25	06	55	N52.061	W165.552	5664	161	49089	-543			
218020100	64	07	25	07	00	N52.083	W165.552	5794	169	49027	-617	981237	-26	S12
218020101	64	07	25	07	05	N52.105	W165.551	5876	174	49082	-574			
218020102*	64	07	25	07	09	N52.122	W165.551	5981	180					
218020103	64	07	25	07	10	N52.126	W165.551	5934	177	49185	-482	981223	-43	S12
218020104	64	07	25	07	15	N52.147	W165.551	6073	186	49285	-394			
218020105	64	07	25	07	20	N52.169	W165.551	6137	190	49365	-325	981210	-60	S12
218020106	64	07	25	07	25	N52.190	W165.550	6153	191	49413	-288			
218020200	64	07	25	07	30	N52.212	W165.550	6267	199	49443	-270	981199	-75	S12
218020201	64	07	25	07	35	N52.232	W165.550	6319	202	49476	-248			
218020202	64	07	25	07	40	N52.253	W165.550	6584	220	49515	-220	981180	-97	S12
218020203	64	07	25	07	45	N52.274	W165.550	6635	224	49549	-197			
218020204	64	07	25	07	50	N52.295	W165.550	6647	225	49562	-195	981171	-110	S12
218020205*	64	07	25	07	55	N52.316	W165.550	6919	244	49577	-192			
218020300	64	07	25	08	00	N52.337	W165.550	7057	254	49585	-195	981159	-126	S12
218020301	64	07	25	08	05	N52.359	W165.550	7087	256	49592	-200			
218020302	64	07	25	08	10	N52.381	W165.549	7103	258	49603	-201	981146	-143	S12
218020303	64	07	25	08	15	N52.402	W165.549	7115	259	49620	-195			
218020304	64	07	25	08	20	N52.424	W165.549	7117	259	49645	-181	981139	-153	S12
218020305	64	07	25	08	25	N52.446	W165.549	6978	248	49669	-169			
218020400	64	07	25	08	30	N52.468	W165.548	6663	226	49687	-163	981137	-159	S12
218020401	64	07	25	08	35	N52.491	W165.548	6569	219	49699	-163			
218020402	64	07	25	08	40	N52.513	W165.548	6466	212	49711	-163	981137	-163	S12
218020403*	64	07	25	08	45	N52.535	W165.548	6094	187	49729	-157			
218020404	64	07	25	08	50	N52.557	W165.548	5954	179	49751	-146	981141	-163	S12
218020405	64	07	25	08	55	N52.579	W165.548	6016	183	49775	-134			
218020406	64	07	25	08	58	N52.593	W165.548	6028	183					
218020500	64	07	25	09	00	N52.602	W165.548	5958	179	49798	-123	981148	-160	S12
218020501	64	07	25	09	05	N52.623	W165.549	5565	155	49826	-106			
218020502	64	07	25	09	10	N52.644	W165.549	5375	144	49851	-93	981156	-156	S12
218020503	64	07	25	09	15	N52.666	W165.550	5158	133	49874	-81			
218020504	64	07	25	09	20	N52.687	W165.551	5060	128	49892	-74	981164	-151	S12
218020505	64	07	25	09	25	N52.709	W165.551	4985	124	49907	-71			

LOGICAL NUMBER	DATE YR	MO	DAY	TIME HR	MN	LATITUDE DEGREES	LONGITUDE DEGREES	WATER DEPTH METERS	CORR USED	MAGNET FIELD TOTAL GAMMAS	ANOM	GRAV FIELD OBS MGALS	FAA	GRAV MET #
218020600*	64	07	25	09	30	N52.730	W165.552	4589	104	49922	-67	981174	-145	S12
218020601	64	07	25	09	35	N52.750	W165.552	4145	85					
218020602	64	07	25	09	40	N52.770	W165.552	4030	80	49944	-66	981182	-141	S12
218020603	64	07	25	09	41	N52.774	W165.552	4000	79					
218020604	64	07	25	09	45	N52.790	W165.552	4049	81	49958	-63			
218020605	64	07	25	09	50	N52.810	W165.552	4109	83	49965	-66			
218020606	64	07	25	09	55	N52.830	W165.552	4122	84	49981	-61	981186	-142	S12
218020700	64	07	25	10	00	N52.850	W165.552	4080	82	50002	-50			
218020701	64	07	25	10	05	N52.872	W165.552	3874	74	50023	-41			
218020702	64	07	25	10	10	N52.894	W165.552	3688	67	50050	-26	981182	-151	S12
218020703*	64	07	25	10	15	N52.917	W165.552	3737	69	50076	-12			
218020704	64	07	25	10	20	N52.939	W165.553	3832	72	50086	-13			
218020705	64	07	25	10	25	N52.961	W165.553	3876	74	50093	-18	981184	-155	S12
218020800	64	07	25	10	30	N52.983	W165.553	3924	76	50103	-20			
218020801	64	07	25	10	35	N53.006	W165.554	4000	79	50121	-14	981181	-162	S12
218020802	64	07	25	10	40	N53.028	W165.555	4059	81	50134	-12			
218020803	64	07	25	10	45	N53.050	W165.556	4076	82	50152	-6	981182	-165	S12
218020804	64	07	25	10	50	N53.072	W165.557	4057	81	50183	14			
218020805	64	07	25	10	55	N53.094	W165.557	4030	80	50221	40	981192	-159	S12
218020900	64	07	25	11	00	N53.117	W165.558	3916	76	50254	61			
218020901*	64	07	25	11	05	N53.138	W165.560	3612	64	50268	64			
218020902	64	07	25	11	09	N53.155	W165.561	3461	59					
218020903	64	07	25	11	10	N53.159	W165.561	3496	60	50272	57	981224	-132	S12
218020904	64	07	25	11	15	N53.180	W165.562	3555	62	50276	50			
218020905	64	07	25	11	17	N53.191	W165.563	3677	67					
218020906	64	07	25	11	20	N53.201	W165.564	3404	57	50287	51	981244	-116	S12
218020907	64	07	25	11	25	N53.222	W165.565	3169	50	50301	54			
218020908	64	07	25	11	26	N53.226	W165.566	3151	49					
218021000	64	07	25	11	30	N53.243	W165.567	3234	52	50318	60	981266	-98	S12
218021001	64	07	25	11	32	N53.251	W165.567	3317	54					
218021002*	64	07	25	11	35	N53.262	W165.568	3184	50	50336	68			
218021003	64	07	25	11	37	N53.272	W165.569	3113	48					
218021004	64	07	25	11	40	N53.282	W165.569	3166	49	50353	75	981286	-81	S12
218021005	64	07	25	11	44	N53.297	W165.571	3060	46					
218021006	64	07	25	11	45	N53.301	W165.571	3079	47	50369	81			
218021007	64	07	25	11	50	N53.320	W165.572	3162	49	50377	79	981307	-63	S12
218021008	64	07	25	11	55	N53.339	W165.574	2955	43	50384	76			
218021100	64	07	25	12	00	N53.358	W165.575	2819	39	50395	77	981333	-41	S12
218021101	64	07	25	12	05	N53.378	W165.575	2673	35	50410	82			
218021102	64	07	25	12	10	N53.398	W165.575	2513	31	50435	96	981369	-8	S12
218021103*	64	07	25	12	15	N53.417	W165.575	2350	28	50457	108			
218021104	64	07	25	12	20	N53.437	W165.575	2176	24	50476	117	981402	22	S12
218021105	64	07	25	12	25	N53.457	W165.575	1809	17	50487	118			
218021200	64	07	25	12	30	N53.477	W165.575	1605	14	50492	112	981425	41	S12
218021201	64	07	25	12	33	N53.488	W165.574	1475	12					
218021202	64	07	25	12	35	N53.495	W165.574	1249	9	50485	95			
218021203	64	07	25	12	40	N53.513	W165.573	883	5	50488	89	981462	75	S12
218021204	64	07	25	12	41	N53.517	W165.573	1050	7					
218021205	64	07	25	12	45	N53.532	W165.572	688	4	50529	120			
218021206	64	07	25	12	50	N53.550	W165.572	462	3	50596	178	981492	102	S12
218021207*	64	07	25	12	55	N53.568	W165.571	327	2	50618	190			
218021300	64	07	25	13	00	N53.587	W165.570	216	0	50597	159	981521	128	S12
218021301	64	07	25	13	04	N53.601	W165.568	144	0					
218021300	64	07	25	13	05	N53.604	W165.568			50601	154			
218021302	64	07	25	13	06	N53.608	W165.568	129	0					
218021303	64	07	25	13	08	N53.615	W165.567	120	0					
218021304	64	07	25	13	10	N53.622	W165.566	119	0	50624	167	981540	144	S12
218021305	64	07	25	13	12	N53.629	W165.565	110	0					
218021306	64	07	25	13	14	N53.636	W165.565	109	0					
218021300	64	07	25	13	15	N53.639	W165.564			50652	186			
218021307*	64	07	25	13	16	N53.643	W165.564	109	0					
218021308	64	07	25	13	18	N53.650	W165.563	106	0					
218021309	64	07	25	13	20	N53.657	W165.562	105	0	50619	143	981548	149	S12
218021310	64	07	25	13	22	N53.664	W165.561	101	0					
218021311	64	07	25	13	24	N53.671	W165.561	98	0					
218021300	64	07	25	13	25	N53.674	W165.560			50604	119			
218021312	64	07	25	13	26	N53.678	W165.560	97	0					
218021313	64	07	25	13	28	N53.685	W165.559	98	0					
218021400	64	07	25	13	30	N53.692	W165.558	97	0	50575	81	981553	151	S12
218021401	64	07	25	13	32	N53.698	W165.558	98	0					
218021402*	64	07	25	13	34	N53.705	W165.557	94	0					
218021400	64	07	25	13	35	N53.708	W165.557			50705	202			
218021403	64	07	25	13	36	N53.712	W165.557	94	0					
218021404	64	07	25	13	38	N53.718	W165.556	91	0					
218021405	64	07	25	13	40	N53.725	W165.556	92	0	50656	144	981557	152	S12
218021406	64	07	25	13	42	N53.732	W165.555	91	0					
218021407	64	07	25	13	44	N53.738	W165.554	91	0					
218021408	64	07	25	13	45	N53.742	W165.554	89	0	50603	82			
218021409	64	07	25	13	46	N53.745	W165.554	89	0					
218021410	64	07	25	13	48	N53.752	W165.553	88	0					

LOGICAL NUMBER	DATE YR	MO	DAY	TIME HR	MN	LATITUDE DEGREES	LONGITUDE DEGREES	WATER DEPTH METERS	CORR USED	MAGNET FIELD TOTAL GAMMAS	ANOM	GRAV FIELD OBS MGALS	FAA	GRAV MET #
218021411*	64	07	25	13	50	N53.758	W165.553	87	0	50648	119	981559	151	S12
218021412	64	07	25	13	52	N53.765	W165.552	85	0					
218021413	64	07	25	13	54	N53.772	W165.552	85	0					
218021400	64	07	25	13	55	N53.775	W165.551			50683	145			
218021414	64	07	25	13	56	N53.778	W165.551	85	0					
218021415	64	07	25	13	58	N53.785	W165.551	84	0					
218021500	64	07	25	14	00	N53.792	W165.550	84	0	50587	40	981561	150	S12
218021501	64	07	25	14	02	N53.798	W165.550	83	0					
218021502	64	07	25	14	04	N53.804	W165.549	83	0					
218021500	64	07	25	14	05	N53.807	W165.549			50554	-1			
218021503*	64	07	25	14	06	N53.810	W165.549	88	0					
218021504	64	07	25	14	08	N53.817	W165.548	96	0					
218021505	64	07	25	14	10	N53.823	W165.548	100	0	50567	3	981561	147	S12
218021506	64	07	25	14	12	N53.829	W165.547	102	0					
218021507	64	07	25	14	14	N53.835	W165.547	102	0					
218021600	64	07	25	14	15	N53.838	W165.547	102	0	50638	66			
218021600	64	07	25	14	20	N53.850	W165.559			50626	49			
218021600	64	07	25	14	25	N53.862	W165.571			50620	39			
218021700	64	07	25	14	30	N53.873	W165.583	97	0	50647	61			
218021701	64	07	25	14	32	N53.877	W165.593	95	0					
218021702*	64	07	25	14	34	N53.880	W165.603	93	0					
218021700	64	07	25	14	35	N53.882	W165.608			50739	151			
218021703	64	07	25	14	36	N53.884	W165.613	96	0					
218021704	64	07	25	14	38	N53.888	W165.622	99	0					
218021705	64	07	25	14	40	N53.891	W165.632	99	0	50687	97			
218021706	64	07	25	14	42	N53.895	W165.642	99	0					
218021707	64	07	25	14	44	N53.898	W165.652	96	0					
218021800	64	07	25	14	45	N53.900	W165.657	98	0	50888	297	981566	146	S12
218021801	64	07	25	14	46	N53.902	W165.662	102	0					
218021802	64	07	25	14	48	N53.905	W165.673	102	0					
218021803*	64	07	25	14	50	N53.909	W165.684	101	0	50917	324			
218021804	64	07	25	14	52	N53.912	W165.695	91	0					
218021805	64	07	25	14	54	N53.916	W165.706	90	0					
218021800	64	07	25	14	55	N53.918	W165.711			51252	657			
218021806	64	07	25	14	56	N53.920	W165.717	92	0					
218021807	64	07	25	14	58	N53.923	W165.727	97	0					
218021900	64	07	25	15	00	N53.927	W165.738	95	0			981588	165	S12
218021901	64	07	25	15	02	N53.930	W165.751	89	0					
218021902	64	07	25	15	04	N53.933	W165.764	74	0					
218021903	64	07	25	15	06	N53.937	W165.776	70	0					
218021904*	64	07	25	15	08	N53.940	W165.789	65	0					
218022000	64	07	25	15	10	N53.943	W165.802	78	0			981584	160	S12
218022001	64	07	25	15	12	N53.947	W165.815	81	0					
218022002	64	07	25	15	14	N53.951	W165.828	79	0					
218022003	64	07	25	15	16	N53.955	W165.841	84	0					
218022004	64	07	25	15	18	N53.959	W165.854	68	0					
218022005	64	07	25	15	18	N53.960	W165.857	61	0					
218022100	64	07	25	15	20	N53.963	W165.867	71	0			981571	145	S12
218022101	64	07	25	15	22	N53.967	W165.880	91	0					
218022102	64	07	25	15	24	N53.971	W165.893	110	0					
218022103*	64	07	25	15	26	N53.975	W165.907	116	0					
218022104	64	07	25	15	28	N53.979	W165.920	121	0					
218022200	64	07	25	15	30	N53.983	W165.933	166	0			981560	132	S12
218022201	64	07	25	15	32	N53.987	W165.947	153	0					
218022202	64	07	25	15	34	N53.990	W165.960	116	0					
218022203	64	07	25	15	36	N53.993	W165.973	105	0					
218022204	64	07	25	15	38	N53.997	W165.987	91	0					
219001402	64	07	29	07	08	N53.901	W165.994	153	0					
219001403	64	07	29	07	10	N53.898	W165.979	148	0	50876	322			
219001404	64	07	29	07	12	N53.896	W165.964	124	0					
219001405*	64	07	29	07	14	N53.893	W165.949	126	0					
219001500	64	07	29	07	15	N53.892	W165.942	128	0	51104	549			
219001501	64	07	29	07	16	N53.890	W165.934	127	0					
219001502	64	07	29	07	18	N53.887	W165.918	119	0					
219001600	64	07	29	07	20	N53.883	W165.902	119	0	51258	703			
219001601	64	07	29	07	22	N53.880	W165.890	108	0					
219001602	64	07	29	07	24	N53.877	W165.878	89	0					
219001700	64	07	29	07	25	N53.875	W165.872	86	0	51241	687			
219001700	64	07	29	07	30	N53.860	W165.862			51199	652			
219001800	64	07	29	07	35	N53.845	W165.852	106	0	50867	326			
219001801*	64	07	29	07	36	N53.841	W165.852	122	0					
219001802	64	07	29	07	38	N53.832	W165.852	136	0					
219001804	64	07	29	07	40	N53.822	W165.852	112	0	50923	394			
219001805	64	07	29	07	42	N53.815	W165.852	129	0					
219001806	64	07	29	07	44	N53.806	W165.852	128	0					
219001900	64	07	29	07	45	N53.802	W165.852	128	0	50597	79			
219001901	64	07	29	07	46	N53.797	W165.852	128	0					
219001902	64	07	29	07	48	N53.789	W165.851	128	0					
219001903	64	07	29	07	50	N53.781	W165.851	128	0	50414	-94			
219001904	64	07	29	07	52	N53.772	W165.851	126	0					

LOGICAL NUMBER	DATE YR	MO	DAY	TIME HR	MN	LATITUDE DEGREES	LONGITUDE DEGREES	WATER DEPTH METERS	CORR USED	MAGNET FIELD TOTAL GAMMAS	ANOM	GRAV FIELD OBS MGALS	FAA	GRAV MET #
219001905*	64	07	29	07	54	N53.764	W165.851	126	0					
219001900	64	07	29	07	55	N53.759	W165.851			50432	-64			
219001906	64	07	29	07	56	N53.755	W165.850	125	0					
219001907	64	07	29	07	58	N53.747	W165.850	125	0					
219002000	64	07	29	08	00	N53.738	W165.850	125	0	50445	-40	981561	155	S12
219002001	64	07	29	08	02	N53.730	W165.850	125	0					
219002002	64	07	29	08	04	N53.721	W165.850	124	0					
219002000	64	07	29	08	05	N53.717	W165.850			50503	29			
219002003	64	07	29	08	06	N53.712	W165.850	124	0					
219002004	64	07	29	08	08	N53.704	W165.850	124	0					
219002005*	64	07	29	08	10	N53.695	W165.850	125	0	50442	-21			
219002006	64	07	29	08	12	N53.686	W165.850	126	0					
219002007	64	07	29	08	14	N53.678	W165.850	129	0					
219002100	64	07	29	08	15	N53.673	W165.850	131	0	50489	38	981558	157	S12
219002101	64	07	29	08	16	N53.669	W165.850	125	0					
219002102	64	07	29	08	18	N53.661	W165.850	116	0					
219002103	64	07	29	08	20	N53.653	W165.850	110	0	50501	60			
219002104	64	07	29	08	22	N53.645	W165.850	92	0					
219002105	64	07	29	08	22	N53.642	W165.850	85	0					
219002106	64	07	29	08	24	N53.636	W165.850	90	0					
219002100*	64	07	29	08	25	N53.632	W165.850			50478	48			
219002107	64	07	29	08	26	N53.628	W165.850	90	0					
219002108	64	07	29	08	28	N53.620	W165.850	90	0					
219002200	64	07	29	08	30	N53.612	W165.850	90	0	50474	55			
219002201	64	07	29	08	32	N53.603	W165.850	93	0					
219002202	64	07	29	08	34	N53.595	W165.850	95	0					
219002200	64	07	29	08	35	N53.591	W165.849			50497	89			
219002203	64	07	29	08	36	N53.587	W165.849	97	0					
219002204	64	07	29	08	38	N53.578	W165.849	98	0					
219002205	64	07	29	08	40	N53.570	W165.849	101	0	50512	115			
219002206*	64	07	29	08	42	N53.562	W165.849	102	0					
219002207	64	07	29	08	44	N53.553	W165.848	108	0					
219002200	64	07	29	08	45	N53.549	W165.848			50538	152			
219002208	64	07	29	08	46	N53.545	W165.848	115	0					
219002209	64	07	29	08	48	N53.537	W165.848	118	0					
219002210	64	07	29	08	50	N53.528	W165.848	124	0	50564	189			
219002211	64	07	29	08	52	N53.520	W165.848	136	0					
219002212	64	07	29	08	54	N53.512	W165.847	152	0					
219002200	64	07	29	08	55	N53.508	W165.847			50536	171			
219002213	64	07	29	08	56	N53.503	W165.847	170	0					
219002214*	64	07	29	08	58	N53.495	W165.847	188	0					
219002300	64	07	29	09	00	N53.487	W165.847	210	0	50545	191			
219002301	64	07	29	09	05	N53.465	W165.847	287	1	50548	205			
219002302	64	07	29	09	10	N53.443	W165.848	359	2	50560	229			
219002303	64	07	29	09	15	N53.421	W165.848	443	2	50531	212			
219002304	64	07	29	09	20	N53.399	W165.849	537	3	50522	214			
219002305	64	07	29	09	25	N53.377	W165.849	640	4	50547	251			
219002400	64	07	29	09	30	N53.355	W165.850			50583	299			
219002401	64	07	29	09	31	N53.351	W165.850	813	5					
219002402	64	07	29	09	35	N53.334	W165.851	1457	12	50576	302			
219002403*	64	07	29	09	40	N53.314	W165.852	1646	14	50549	286			
219002404	64	07	29	09	45	N53.294	W165.853	1364	11	50541	289			
219002405	64	07	29	09	50	N53.274	W165.854	1383	11	50545	304			
219002406	64	07	29	09	55	N53.254	W165.856	1549	13	50550	320			
219002500	64	07	29	10	00	N53.233	W165.857	1683	15	50555	336			
219002501	64	07	29	10	05	N53.212	W165.857	1846	18	50549	341	981363	2	S12
219002502	64	07	29	10	10	N53.191	W165.857	2093	22	50548	351			
219002503	64	07	29	10	15	N53.170	W165.857	2313	27	50545	359	981317	-40	S12
219002504	64	07	29	10	18	N53.157	W165.858	2541	32					
219002505	64	07	29	10	20	N53.149	W165.858	2744	37	50529	354			
219002506*	64	07	29	10	22	N53.140	W165.858	2872	41					
219002507	64	07	29	10	23	N53.136	W165.858	2804	39					
219002508	64	07	29	10	25	N53.128	W165.858	2913	42	50508	344	981274	-80	S12
219002509	64	07	29	10	27	N53.119	W165.858	3139	49					
219002600	64	07	29	10	30	N53.107	W165.858	3385	57	50467	314	981253	-99	S12
219002601	64	07	29	10	35	N53.086	W165.857	3574	63	50410	268			
219002602	64	07	29	10	40	N53.066	W165.857	3764	70	50346	215	981220	-128	S12
219002603	64	07	29	10	45	N53.045	W165.856	4088	82	50287	167			
219002604	64	07	29	10	50	N53.024	W165.855	4259	90	50248	139	981195	-150	S12
219002605	64	07	29	10	55	N53.004	W165.854	4263	90	50222	124			
219002700*	64	07	29	11	00	N52.983	W165.853	4317	92	50187	100	981176	-165	S12
219002701	64	07	29	11	05	N52.962	W165.851	4324	93	50148	71			
219002702	64	07	29	11	10	N52.940	W165.849	4301	91	50110	45	981165	-172	S12
219002703	64	07	29	11	15	N52.918	W165.847	4267	90	50076	22			
219002704	64	07	29	11	20	N52.897	W165.846	4067	82	50048	5	981161	-173	S12
219002705	64	07	29	11	25	N52.875	W165.844	3916	76	50016	-15			
219002800	64	07	29	11	30	N52.853	W165.842	4088	82	49991	-29	981162	-168	S12
219002801	64	07	29	11	35	N52.834	W165.840	4143	85	49968	-42			
219002802	64	07	29	11	40	N52.814	W165.838	4086	82	49940	-60			
219002803	64	07	29	11	45	N52.794	W165.836	4070	82	49913	-76			

LOGICAL NUMBER	DATE YR	MO	DAY	TIME HR	MN	LATITUDE DEGREES	LONGITUDE DEGREES	WATER DEPTH METERS	CORR USED	MAGNET FIELD TOTAL GAMMAS	ANOM	GRAV FIELD OBS MGALS	FAA	GRAV MET #
219002804*	64	07	29	11	50	N52.774	W165.834	4046	81	49902	-77			
219002805	64	07	29	11	52	N52.767	W165.833	3996	79					
219002806	64	07	29	11	55	N52.755	W165.832	4030	80	49887	-82			
219002900	64	07	29	12	00	N52.735	W165.830	4164	86	49871	-88	981171	-149	S12
219002901	64	07	29	12	05	N52.713	W165.828	4286	91	49861	-86			
219002902	64	07	29	12	10	N52.692	W165.827	4366	94	49853	-83	981167	-149	S12
219002903	64	07	29	12	15	N52.670	W165.825	4477	99	49847	-78			
219002904	64	07	29	12	20	N52.648	W165.823	4598	105	49837	-76	981168	-144	S12
219002905	64	07	29	12	25	N52.627	W165.822	4667	108	49818	-84			
219003000	64	07	29	12	30	N52.605	W165.820	4719	111	49802	-89			
219003001*	64	07	29	12	32	N52.594	W165.820	4662	108					
219003002	64	07	29	12	35	N52.583	W165.819	4690	109	49778	-101	981156	-150	S12
219003003	64	07	29	12	40	N52.562	W165.819	4977	123	49753	-115			
219003004	64	07	29	12	43	N52.549	W165.819	5317	141					
219003005	64	07	29	12	45	N52.540	W165.818	5468	150	49721	-135			
219003006	64	07	29	12	50	N52.518	W165.818	5763	167	49689	-155			
219003007	64	07	29	12	53	N52.505	W165.817	5977	180					
219003008	64	07	29	12	55	N52.497	W165.817	6247	197	49662	-171			
219003100	64	07	29	13	00	N52.475	W165.817	5919	176	49637	-185			
219003101	64	07	29	13	01	N52.471	W165.817	5899	175					
219003102*	64	07	29	13	04	N52.458	W165.817	6290	200					
219003103	64	07	29	13	05	N52.454	W165.817	6466	212	49609	-201			
219003104	64	07	29	13	10	N52.433	W165.817	6848	239	49569	-230			
219003105	64	07	29	13	15	N52.412	W165.817	6765	233	49536	-252			
219003106	64	07	29	13	20	N52.392	W165.817	7115	259	49507	-270			
219003107	64	07	29	13	25	N52.371	W165.817	7128	260	49497	-269			
219003200	64	07	29	13	30	N52.350	W165.817	7121	259	49492	-263			
219003201	64	07	29	13	35	N52.331	W165.817	7117	259	49491	-254			
219003202	64	07	29	13	40	N52.311	W165.817	7103	258	49478	-256			
219003203	64	07	29	13	44	N52.296	W165.817	7085	256					
219003204*	64	07	29	13	45	N52.292	W165.817	7085	256	49453	-271			
219003205	64	07	29	13	50	N52.272	W165.817	7073	255	49433	-280			
219003206	64	07	29	13	55	N52.253	W165.817	7057	254	49397	-306			
219003300	64	07	29	14	00	N52.233	W165.817	6982	249	49365	-327			
219003301	64	07	29	14	05	N52.212	W165.817	6690	228	49346	-335			
219003302	64	07	29	14	10	N52.192	W165.817	6797	235	49331	-339			
219003304	64	07	29	14	15	N52.171	W165.817	6504	215	49296	-363			
219003305	64	07	29	14	20	N52.150	W165.817	6316	202	49221	-427			
219003306	64	07	29	14	25	N52.129	W165.817	6318	202	49122	-514			
219003400	64	07	29	14	30	N52.108	W165.817	6118	189	49040	-585			
219003401*	64	07	29	14	35	N52.087	W165.815	5977	180	49015	-599			
219003402	64	07	29	14	37	N52.079	W165.814	5997	181					
219003403	64	07	29	14	40	N52.067	W165.813	5977	180	49082	-522			
219003404	64	07	29	14	45	N52.046	W165.811	5802	169	49214	-379			
219003405	64	07	29	14	46	N52.042	W165.810	5829	171					
219003406	64	07	29	14	50	N52.025	W165.809	5746	166	49363	-219			
219003407	64	07	29	14	55	N52.004	W165.807	5724	165	49536	-35	981232	-24	S12
219003500	64	07	29	15	00	N51.983	W165.805	5565	155	49702	143			
219003501	64	07	29	15	05	N51.961	W165.804	5511	152	49835	287			
219003502	64	07	29	15	10	N51.939	W165.803	5394	146	49918	382	981247	-3	S12
219003503*	64	07	29	15	15	N51.917	W165.802	5334	142	49933	409			
219003504	64	07	29	15	20	N51.894	W165.802	5180	134	49868	356	981257	11	S12
219003505	64	07	29	15	25	N51.872	W165.801	5116	131	49734	234			
219003506	64	07	29	15	27	N51.863	W165.800	5066	128					
219003600	64	07	29	15	30	N51.850	W165.800	5122	131	49586	97	981267	25	S12
219003601	64	07	29	15	35	N51.831	W165.799	5087	129	49499	21			
219003602	64	07	29	15	40	N51.812	W165.799	4992	124	49485	17	981273	34	S12
219003603	64	07	29	15	44	N51.796	W165.798	4927	121					
219003604	64	07	29	15	45	N51.792	W165.798	4946	122	49490	32			
219003605	64	07	29	15	50	N51.773	W165.798	4898	119	49489	42	981274	39	S12
219003606*	64	07	29	15	55	N51.754	W165.797	4811	115	49468	31			
219003700	64	07	29	16	00	N51.735	W165.797	4566	103	49425	-2	981280	48	S12
219003701	64	07	29	16	04	N51.719	W165.797	4313	92					
219003702	64	07	29	16	05	N51.714	W165.797	4321	92	49327	-88			
219003703	64	07	29	16	08	N51.702	W165.798	4719	111					
219003704	64	07	29	16	10	N51.694	W165.798	4489	100	49190	-215			
219003705	64	07	29	16	13	N51.682	W165.799	4397	96					
219003706	64	07	29	16	15	N51.673	W165.799	4441	98	49060	-333			
219003707	64	07	29	16	17	N51.665	W165.799	4681	109					
219003708	64	07	29	16	20	N51.653	W165.800	4865	118	48959	-423	981275	50	S12
219003709*	64	07	29	16	25	N51.632	W165.801	4854	117	48861	-510	981273	50	S12
219003710	64	07	29	16	28	N51.620	W165.801	4838	116					
219003800	64	07	29	16	30	N51.612	W165.802	4886	119	48787	-573			
219003801	64	07	29	16	35	N51.590	W165.801	4896	119	48805	-543			
219003802	64	07	29	16	40	N51.569	W165.801	4877	118	48997	-340			
219003803	64	07	29	16	45	N51.547	W165.801	4815	115	49292	-33	981269	53	S12
219003804	64	07	29	16	50	N51.526	W165.801	4775	113	49526	213			
219003805	64	07	29	16	51	N51.522	W165.800	4738	112					
219003806	64	07	29	16	55	N51.505	W165.800	4796	114	49618	316	981265	53	S12
219003900	64	07	29	17	00	N51.483	W165.800	4890	119	49566	276			

LOGICAL NUMBER	DATE YR	MO	DAY	TIME HR	MN	LATITUDE DEGREES	LONGITUDE DEGREES	WATER DEPTH METERS	CORR USED	MAGNET TOTAL GAMMAS	FIELD ANOM	GRAV OBS MGALS	FIELD FAA	GRAV MET #
219003901*	64	07	29	17	05	N51.462	W165.800	4915	120	49430	151	981262	54	S12
219003902	64	07	29	17	10	N51.441	W165.801	4925	121	49300	33			
219003903	64	07	29	17	15	N51.420	W165.801	4969	123	49216	-40			
219003904	64	07	29	17	20	N51.399	W165.801	4892	119	49165	-80	981255	53	S12
219003905	64	07	29	17	21	N51.395	W165.801	4873	118					
219003906	64	07	29	17	25	N51.378	W165.801	4940	121	49151	-82			
219004000	64	07	29	17	30	N51.357	W165.802	4994	124	49169	-53	981250	51	S12
219004001	64	07	29	17	35	N51.337	W165.803	5033	126	49168	-43			
219004002	64	07	29	17	40	N51.317	W165.804	4923	121	49132	-68	981242	47	S12
219004003	64	07	29	17	45	N51.297	W165.805	4859	117	49086	-103			
219004004*	64	07	29	17	50	N51.278	W165.806	4896	119	49066	-112	981244	52	S12
219004005	64	07	29	17	55	N51.258	W165.807	4871	118	49022	-145			
219004100	64	07	29	18	00	N51.238	W165.808	4886	119	48978	-178			
219004101	64	07	29	18	05	N51.218	W165.807	4925	121	48931	-215	981232	46	S12
219004102	64	07	29	18	10	N51.198	W165.807	4919	120	48860	-275			
219004103	64	07	29	18	15	N51.178	W165.806	4933	121	48801	-323	981232	49	S12
219004104	64	07	29	18	20	N51.158	W165.805	4965	123	48764	-349			
219004105	64	07	29	18	25	N51.138	W165.804	4969	123	48735	-368			
219004106	64	07	29	18	29	N51.122	W165.803	4883	119					
219004200	64	07	29	18	30	N51.118	W165.803	4894	119	48707	-385	981225	47	S12
219004201*	64	07	29	18	35	N51.098	W165.803	4967	123	48680	-401			
219004202	64	07	29	18	40	N51.077	W165.802	4977	123	48647	-423			
219004203	64	07	29	18	45	N51.057	W165.802	4981	123	48590	-469	981223	51	S12
219004204	64	07	29	18	50	N51.036	W165.801	4946	122	48504	-544			
219004205	64	07	29	18	55	N51.016	W165.801	4869	118	48483	-554	981223	54	S12
219004300	64	07	29	19	00	N50.995	W165.800	4921	121	48645	-380			
219004301	64	07	29	19	05	N50.972	W165.799	4911	120	48891	-122			
219004302	64	07	29	19	06	N50.968	W165.799	4896	119					
219004303	64	07	29	19	10	N50.950	W165.798	4919	120	49037	37			
219004400	64	07	29	19	14	N50.932	W165.797							
219004401*	64	07	29	19	15	N50.932	W165.790	4946	122	48994	3			
219004400	64	07	29	19	20	N50.937	W165.757	4919	120	49012	16			
219004401	64	07	29	19	25	N50.945	W165.728	4908	120	49037	32	981212	50	S12
219004402	64	07	29	19	30	N50.953	W165.700	4898	119	49022	8			
219004403	64	07	29	19	35	N50.962	W165.672	4892	119	48958	-65	981211	47	S12
219004500	64	07	29	19	40	N50.970	W165.643	4902	120	48860	-171			
219004501	64	07	29	19	45	N50.977	W165.613	4911	120	48750	-289			
219004502	64	07	29	19	50	N50.984	W165.582	4913	120	48681	-366			
219004503	64	07	29	19	55	N50.991	W165.552	4911	120	48582	-472			
219004600	64	07	29	20	00	N50.998	W165.522	4908	120	48498	-564			
219004601*	64	07	29	20	05	N51.006	W165.490	4923	121	48445	-625			
219004602	64	07	29	20	10	N51.013	W165.458	4892	119	48440	-638			
219004603	64	07	29	20	15	N51.020	W165.427	4873	118	48470	-616			
219004604	64	07	29	20	20	N51.027	W165.395	4858	117	48523	-571			
219004605	64	07	29	20	25	N51.034	W165.363	4846	117	48580	-522			
219004700	64	07	29	20	30	N51.042	W165.332	4838	116	48648	-462			
219004701	64	07	29	20	35	N51.050	W165.295	4838	116	48722	-397			
219004700	64	07	29	20	40	N51.058	W165.258	4825	116	48799	-329			
219004800	64	07	29	20	45	N51.048	W165.253	4823	116	48767	-356			
219004801	64	07	29	20	50	N51.026	W165.253	4827	116	48660	-451	981226	56	S12
219004802*	64	07	29	20	55	N51.003	W165.253	4825	116	48553	-546			
219004900	64	07	29	21	00	N50.980	W165.253	4804	115	48556	-530			
219004901	64	07	29	21	05	N50.957	W165.252	4815	115	48724	-350			
219004902	64	07	29	21	10	N50.935	W165.250	4817	115	48930	-132			
219004900	64	07	29	21	11	N50.930	W165.250							
219005000	64	07	29	21	15	N50.923	W165.272	4834	116	49029	-24			
219005001	64	07	29	21	20	N50.917	W165.304	4842	116	49050	4	981219	59	S12
219005100	64	07	29	21	30	N50.903	W165.368	4861	118	48982	-48			
219005101	64	07	29	21	35	N50.894	W165.396	4863	118	48922	-99			
219005102	64	07	29	21	40	N50.886	W165.423	4869	118	48859	-155			
219005103*	64	07	29	21	45	N50.877	W165.450	4875	118	48800	-205			
219005104	64	07	29	21	50	N50.868	W165.477	4885	119	48776	-221			
219005105	64	07	29	21	55	N50.859	W165.504	4900	119	48740	-249			
219005200	64	07	29	22	00	N50.850	W165.532	4908	120	48706	-274			
219005201	64	07	29	22	05	N50.842	W165.561	4908	120	48683	-289			
219005202	64	07	29	22	10	N50.833	W165.591	4911	120	48667	-296			
219005203	64	07	29	22	15	N50.825	W165.620	4923	121	48653	-302			
219005204	64	07	29	22	20	N50.817	W165.649	4925	121	48626	-321			
219005205	64	07	29	22	25	N50.808	W165.679	4931	121	48579	-360			
219005300	64	07	29	22	30	N50.800	W165.708	4938	121	48523	-408			
219005301*	64	07	29	22	35	N50.792	W165.738	4938	121	48468	-455			
219005302	64	07	29	22	40	N50.783	W165.767	4944	122	48413	-501			
219005303	64	07	29	22	45	N50.775	W165.797	4956	122	48363	-543			
219005304	64	07	29	22	50	N50.767	W165.826	4950	122	48318	-580			
219005305	64	07	29	22	55	N50.758	W165.856	4958	122	48275	-614			
219005400	64	07	29	23	00	N50.750	W165.885	4954	122	48235	-646			
219005401	64	07	29	23	05	N50.741	W165.913	4954	122	48192	-681			
219005402	64	07	29	23	10	N50.732	W165.942	4975	123	48135	-729			
219005403	64	07	29	23	15	N50.722	W165.970	4977	123	48061	-794			
219005500	64	07	29	23	20	N50.713	W165.998	4981	123	47974	-873			

LOGICAL NUMBER	DATE YR	MO	DAY	TIME HR	MN	LATITUDE DEGREES	LONGITUDE DEGREES	WATER DEPTH METERS	CORR USED	MAGNET FIELD TOTAL GAMMAS	ANOM	GRAV FIELD OBS	FAA MGALS	GRAV MET #
220007406*	64	09	06	08	55	N52.838	W165.977	4252	89	49996	0			
220007500	64	09	06	09	00	N52.848	W165.952	4162	86	49981	-23			
220007501	64	09	06	09	03	N52.856	W165.934	4084	82					
220007502	64	09	06	09	05	N52.861	W165.923	4126	84	50011	-3			
220007503	64	09	06	09	10	N52.873	W165.894	4110	83					
220007504	64	09	06	09	15	N52.885	W165.865	4105	83					
220007505	64	09	06	09	20	N52.897	W165.836	4049	81					
220007506	64	09	06	09	25	N52.909	W165.807	4046	81					
220007600	64	09	06	09	30	N52.922	W165.778	4067	82					
220007601	64	09	06	09	35	N52.933	W165.749	4101	83					
220007602*	64	09	06	09	40	N52.945	W165.721	4116	84					
220007603	64	09	06	09	45	N52.957	W165.692	4126	84					
220007604	64	09	06	09	50	N52.968	W165.663	4107	83					
220007605	64	09	06	09	55	N52.980	W165.634	4076	82					
220007700	64	09	06	10	00	N52.992	W165.605	4049	81					
220007701	64	09	06	10	05	N53.003	W165.577	4030	80					
220007702	64	09	06	10	10	N53.015	W165.549	4015	80					
220007703	64	09	06	10	15	N53.027	W165.522	3981	78					
220007704	64	09	06	10	20	N53.038	W165.494	3962	77					
220007705	64	09	06	10	25	N53.050	W165.466	3950	77					
220007800*	64	09	06	10	30	N53.062	W165.438	3928	76					
220007801	64	09	06	10	35	N53.073	W165.412	3899	75					
220007802	64	09	06	10	40	N53.084	W165.387	3876	74					
220007803	64	09	06	10	45	N53.096	W165.361	3878	74					
220007804	64	09	06	10	50	N53.107	W165.335	3878	74					
220007805	64	09	06	10	55	N53.119	W165.309	3817	72					
220007900	64	09	06	11	00	N53.130	W165.283	3770	70					
220007901	64	09	06	11	05	N53.139	W165.254	3785	71					
220007902	64	09	06	11	08	N53.145	W165.236	3639	65					
220007903	64	09	06	11	10	N53.149	W165.224	3696	67					
220007904*	64	09	06	11	11	N53.152	W165.215	3753	69					
220007905	64	09	06	11	15	N53.158	W165.194	3716	68					
220007906	64	09	06	11	20	N53.168	W165.164	3707	68					
220007907	64	09	06	11	25	N53.177	W165.135	3705	68					
220008000	64	09	06	11	30	N53.187	W165.105	3692	67					
220008001	64	09	06	11	35	N53.198	W165.079	3673	66					
220008002	64	09	06	11	40	N53.209	W165.052	3654	66					
220008003	64	09	06	11	45	N53.221	W165.026	3650	66					
220008004	64	09	06	11	50	N53.232	W164.999	3646	65					
220008005	64	09	06	11	55	N53.244	W164.973	3631	65					
220008100*	64	09	06	12	00	N53.255	W164.947	3637	65					
220008101	64	09	06	12	05	N53.266	W164.919	3650	66					
220008102	64	09	06	12	10	N53.277	W164.891	3650	66					
220008103	64	09	06	12	15	N53.287	W164.863	3624	65					
220008104	64	09	06	12	20	N53.298	W164.836	3665	66					
220008105	64	09	06	12	25	N53.309	W164.808	3697	67					
220008200	64	09	06	12	30	N53.320	W164.780	3707	68					
220008201	64	09	06	12	35	N53.329	W164.756	3732	69					
220008202	64	09	06	12	37	N53.332	W164.746	3555	62					
220008203	64	09	06	12	40	N53.337	W164.731	3419	58					
220008204*	64	09	06	12	45	N53.346	W164.707	3268	53					
220008205	64	09	06	12	50	N53.354	W164.682	3124	48					
220008206	64	09	06	12	55	N53.363	W164.658	3222	51					
220008207	64	09	06	12	58	N53.369	W164.641	3139	49					
220008300	64	09	06	13	00	N53.372	W164.633	3290	53					
220008301	64	09	06	13	05	N53.383	W164.605	3117	48					
220008302	64	09	06	13	05	N53.385	W164.602	3098	47					
220008303	64	09	06	13	10	N53.394	W164.577	3321	54					
220008304	64	09	06	13	13	N53.402	W164.558	2936	43					
220008305	64	09	06	13	15	N53.406	W164.549	2977	44					
220008306*	64	09	06	13	20	N53.417	W164.521	2830	40					
220008307	64	09	06	13	21	N53.421	W164.513	2776	38					
220008308	64	09	06	13	25	N53.429	W164.493	2894	42					
220008400	64	09	06	13	30	N53.440	W164.465	2819	39					
220008401	64	09	06	13	35	N53.451	W164.436	2601	34					
220008402	64	09	06	13	38	N53.458	W164.416	2526	32					
220008403	64	09	06	13	40	N53.462	W164.407	2575	33					
220008404	64	09	06	13	45	N53.472	W164.378	2500	31					
220008405	64	09	06	13	50	N53.483	W164.349	2363	28					
220008406	64	09	06	13	55	N53.494	W164.321	2444	30					
220008500*	64	09	06	14	00	N53.505	W164.292	2421	29					
220008501	64	09	06	14	05	N53.516	W164.263	2242	25					
220008502	64	09	06	14	10	N53.528	W164.235	2554	33					
220008503	64	09	06	14	11	N53.530	W164.229	2601	34					
220008504	64	09	06	14	15	N53.539	W164.207	2451	30					
220008505	64	09	06	14	18	N53.546	W164.190	2257	26					
220008506	64	09	06	14	20	N53.551	W164.178	2104	22					
220008507	64	09	06	14	23	N53.559	W164.158	1973	20					
220008508	64	09	06	14	25	N53.562	W164.150	2022	21					
220008600	64	09	06	14	30	N53.573	W164.122	2061	22					

LOGICAL NUMBER	DATE YR	MO	DAY	TIME HR	MN	LATITUDE DEGREES	LONGITUDE DEGREES	WATER DEPTH METERS	CORR USED	MAGNET FIELD TOTAL GAMMAS	ANOM	GRAV FIELD OBS MGALS	FAA	GRAV MET #
220008601*	64	09	06	14	35	N53.584	W164.096	1902	19					
220008602	64	09	06	14	38	N53.590	W164.081	1742	16					
220008603	64	09	06	14	40	N53.594	W164.071	1858	18					
220008604	64	09	06	14	45	N53.604	W164.045	2078	22					
220008605	64	09	06	14	50	N53.614	W164.019	1891	18					
220008606	64	09	06	14	53	N53.622	W164.002	1475	12					
220008607	64	09	06	14	55	N53.625	W163.994	1553	13					
220008608	64	09	06	14	57	N53.630	W163.981	1716	15					
220008609	64	09	06	14	59	N53.633	W163.973	1483	12					
220008700	64	09	06	15	00	N53.635	W163.968	1390	11					
220008701*	64	09	06	15	01	N53.637	W163.962	1353	11					
220008702	64	09	06	15	05	N53.646	W163.938	1418	12					
220008703	64	09	06	15	10	N53.656	W163.908	1545	13					
220008704	64	09	06	15	14	N53.665	W163.884	1720	16					
220008705	64	09	06	15	15	N53.667	W163.878	1642	14					
220008706	64	09	06	15	17	N53.672	W163.863	1357	11					
220008707	64	09	06	15	20	N53.677	W163.848	1538	13					
220008708	64	09	06	15	25	N53.688	W163.818	1423	12					
220008800	64	09	06	15	30	N53.698	W163.788	1360	11					
220008801	64	09	06	15	35	N53.708	W163.759	1360	11					
220008802*	64	09	06	15	38	N53.714	W163.741	1294	10					
220008803	64	09	06	15	40	N53.718	W163.729	1364	11					
220008804	64	09	06	15	45	N53.728	W163.700	1362	11					
220008805	64	09	06	15	46	N53.730	W163.694	1179	9					
220008806	64	09	06	15	50	N53.738	W163.671	1020	7					
220008807	64	09	06	15	53	N53.745	W163.650	1135	8					
220008808	64	09	06	15	55	N53.748	W163.641	950	6					
220008809	64	09	06	15	59	N53.756	W163.618	1142	8					
220008900	64	09	06	16	00	N53.758	W163.612	976	6					
220008901	64	09	06	16	05	N53.768	W163.581	887	5					
220008902*	64	09	06	16	10	N53.778	W163.549	913	6					
220008903	64	09	06	16	14	N53.787	W163.521	1013	7					
220008904	64	09	06	16	15	N53.788	W163.518	905	6					
220008905	64	09	06	16	16	N53.790	W163.512	858	5					
220008906	64	09	06	16	18	N53.794	W163.500	1123	8					
220008907	64	09	06	16	20	N53.798	W163.487	887	5					
220008908	64	09	06	16	22	N53.803	W163.472	1120	8					
220008909	64	09	06	16	25	N53.808	W163.456	983	6					
220009000	64	09	06	16	30	N53.818	W163.425	1208	9					
220009001	64	09	06	16	35	N53.829	W163.397	1160	8					
220009002*	64	09	06	16	39	N53.837	W163.374	1050	7					
220009003	64	09	06	16	40	N53.839	W163.368	1172	8					
220009004	64	09	06	16	45	N53.849	W163.340	802	5					
220009005	64	09	06	16	50	N53.859	W163.312	990	7					
220009006	64	09	06	16	51	N53.863	W163.303	868	5					
220009007	64	09	06	16	55	N53.870	W163.283	990	7					
220009008	64	09	06	16	57	N53.875	W163.269	780	5					
220009100	64	09	06	17	00	N53.880	W163.255	902	6					
220009101	64	09	06	17	05	N53.892	W163.224	740	4					
220009102	64	09	06	17	10	N53.903	W163.194	952	6					
220009103*	64	09	06	17	15	N53.915	W163.163	1024	7					
220009104	64	09	06	17	20	N53.927	W163.133	1011	7					
220009105	64	09	06	17	25	N53.938	W163.102	928	6					
220009200	64	09	06	17	30	N53.950	W163.072	920	6					
220009201	64	09	06	17	32	N53.954	W163.060	736	4					
220009202	64	09	06	17	35	N53.960	W163.042	657	4					
220009203	64	09	06	17	40	N53.971	W163.013	721	4					
220009204	64	09	06	17	45	N53.981	W162.984	798	5					
220009205	64	09	06	17	49	N53.989	W162.960	692	4					
220009206	64	09	06	17	51	N53.994	W162.949	716	4					
220009207*	64	09	06	17	52	N53.997	W162.940	774	5					
220009208	64	09	06	17	53	N53.999	W162.934	680	4					
220009703	64	09	06	19	40	N53.996	W162.721	712	4					
220009704	64	09	06	19	45	N53.979	W162.709	865	5					
220009705	64	09	06	19	50	N53.962	W162.698	989	7					
220009706	64	09	06	19	55	N53.945	W162.686	1040	7					
220009800	64	09	06	20	00	N53.928	W162.675	1131	8					
220009801	64	09	06	20	05	N53.910	W162.662	1255	9					
220009802	64	09	06	20	10	N53.892	W162.649	1294	10					
220009803	64	09	06	20	15	N53.873	W162.637	1498	13					
220009804*	64	09	06	20	20	N53.855	W162.624	1651	14					
220009805	64	09	06	20	25	N53.837	W162.611	1856	18					
220009900	64	09	06	20	30	N53.818	W162.598	2201	25					
220009901	64	09	06	20	35	N53.800	W162.585	2330	27					
220009902	64	09	06	20	40	N53.782	W162.571	2262	26					
220009903	64	09	06	20	45	N53.764	W162.557	2035	21					
220009904	64	09	06	20	49	N53.750	W162.547	1880	18					
220009905	64	09	06	20	50	N53.746	W162.544	1895	18					
220009906	64	09	06	20	55	N53.728	W162.530	1623	14					
220009907	64	09	06	20	57	N53.721	W162.525	1314	10					

LOGICAL NUMBER	DATE YR	MO	DAY	TIME HR	MN	LATITUDE DEGREES	LONGITUDE DEGREES	WATER DEPTH METERS	CORR USED	MAGNET FIELD TOTAL GAMMAS	ANOM	GRAV FIELD OBS MGALS	FAA	GRAV MET #
220010000*	64	09	06	21	00	N53.710	W162.517	1438	12					
220010001	64	09	06	21	03	N53.700	W162.511	1553	13					
220010002	64	09	06	21	05	N53.693	W162.507	1772	16					
220010100	64	09	06	21	09	N53.680	W162.500	2057	22					
220010300	64	09	06	23	30	N53.678	W162.530	1956	20					
220010301	64	09	06	23	35	N53.666	W162.516	2171	24					
220010302	64	09	06	23	40	N53.653	W162.502	2407	29					
220010303	64	09	06	23	43	N53.646	W162.494	2631	34					
220010304	64	09	06	23	45	N53.641	W162.488	2800	39					
220010305	64	09	06	23	47	N53.636	W162.483	3041	46					
220010306*	64	09	06	23	50	N53.628	W162.474	3177	50	50841	-5			
220010307	64	09	06	23	53	N53.621	W162.466	3419	58					
220010308	64	09	06	23	55	N53.616	W162.461	3574	63					
220010400	64	09	07	00	00	N53.603	W162.447	3745	69					
220010401	64	09	07	00	05	N53.586	W162.425	3760	70					
220010402	64	09	07	00	10	N53.568	W162.403	3775	70	50858	33			
220010403	64	09	07	00	12	N53.559	W162.392	3696	67					
220010404	64	09	07	00	15	N53.550	W162.381	3912	76	50865	46			
220010405	64	09	07	00	20	N53.532	W162.359	3798	71	50866	53			
220010406	64	09	07	00	25	N53.514	W162.337	3924	76	50860	53			
220010500*	64	09	07	00	30	N53.497	W162.315	4069	82	50850	49			
220010501	64	09	07	00	35	N53.483	W162.295	4336	93	50835	38			
220010502	64	09	07	00	40	N53.469	W162.276	4546	102	50815	23			
220010503	64	09	07	00	45	N53.455	W162.256	4567	103	50786	-2			
220010504	64	09	07	00	50	N53.441	W162.236	4738	112	50771	-12			
220010505	64	09	07	00	55	N53.427	W162.216	4989	124	50742	-37			
220010600	64	09	07	01	00	N53.413	W162.197	5162	133	50720	-54			
220010601	64	09	07	01	05	N53.399	W162.174	5278	139	50701	-69			
220010602	64	09	07	01	10	N53.385	W162.151	5569	155	50689	-77			
220010603	64	09	07	01	15	N53.371	W162.128	6016	183	50678	-85			
220010604*	64	09	07	01	20	N53.357	W162.106	6120	189	50661	-98			
220010605	64	09	07	01	22	N53.351	W162.096	6153	191					
220010606	64	09	07	01	25	N53.342	W162.083	6087	187	50647	-107			
220010700	64	09	07	01	30	N53.328	W162.060	6357	205	50631	-119			
220010701	64	09	07	01	32	N53.320	W162.053	6427	209					
220010702	64	09	07	01	35	N53.308	W162.042	6813	236	50612	-130			
220010703	64	09	07	01	40	N53.288	W162.024	6870	240	50590	-145			
220010704	64	09	07	01	45	N53.267	W162.006	6888	242	50571	-156			
220010705	64	09	07	01	50	N53.247	W161.988	6891	242	50557	-162			
220010706	64	09	07	01	55	N53.227	W161.970	6884	241	50544	-167			
220010800*	64	09	07	02	00	N53.207	W161.952	6872	240	50537	-167			
220010801	64	09	07	02	05	N53.190	W161.933	6722	230					
220010900	64	09	07	02	07	N53.183	W161.925	6698	228					
220011400	64	09	07	13	56	N53.262	W161.955	6891	242					
220011401	64	09	07	14	00	N53.253	W161.944	6893	242					
220011402	64	09	07	14	05	N53.243	W161.931	6893	242					
220011403	64	09	07	14	10	N53.232	W161.918	6888	242	50552	-169			
220011500	64	09	07	14	15	N53.222	W161.905	6891	242	50541	-177			
220011600	64	09	07	14	20	N53.208	W161.897	7010	251	50530	-182			
220011601	64	09	07	14	22	N53.205	W161.899	6763	233					
220011700*	64	09	07	14	24	N53.203	W161.900	6779	234					
220011701	64	09	07	14	25	N53.202	W161.903	6785	234	50525	-183			
220011800	64	09	07	14	29	N53.195	W161.917	6789	235					
220011800	64	09	07	14	30	N53.194	W161.920			50524	-177			
220011900	64	09	07	14	34	N53.188	W161.933	6754	232					
220011900	64	09	07	14	35	N53.187	W161.936			50519	-177			
220012000	64	09	07	14	39	N53.183	W161.948	6765	233					
220012000	64	09	07	14	40	N53.182	W161.949			50510	-181			
220012100	64	09	07	14	43	N53.178	W161.950	6653	225					
220012100	64	09	07	14	45	N53.174	W161.945			50504	-184			
220012200*	64	09	07	14	48	N53.167	W161.938	6553	218					
220012200	64	09	07	14	50	N53.163	W161.933			50513	-171			
220012300	64	09	07	14	53	N53.157	W161.925	6545	217					
220012300	64	09	07	14	55	N53.153	W161.920			50510	-171			
220012400	64	09	07	14	58	N53.148	W161.912	6349	204					
220012400	64	09	07	15	00	N53.146	W161.903			50507	-172			
220012500	64	09	07	15	01	N53.145	W161.898	6292	200					
220012501	64	09	07	15	03	N53.147	W161.892	6255	198					
220012500	64	09	07	15	05	N53.149	W161.885			50509	-174			
220012600	64	09	07	15	06	N53.150	W161.882	6271	199					
220012600*	64	09	07	15	10	N53.157	W161.870			50510	-180			
220012700	64	09	07	15	11	N53.158	W161.867	6349	204					
220012700	64	09	07	15	15	N53.164	W161.849			50512	-184			
220012800	64	09	07	15	16	N53.165	W161.845	6451	211					
220012900	64	09	07	15	20	N53.163	W161.830	6353	204	50516	-182			
220013000	64	09	07	15	25	N53.150	W161.817	6130	190	50512	-182			
220013001	64	09	07	15	27	N53.145	W161.810	6116	189					
220013100	64	09	07	15	30	N53.138	W161.800	6155	191	50510	-180			
220013101	64	09	07	15	35	N53.129	W161.787	6132	190	50509	-178			
220013102	64	09	07	15	40	N53.119	W161.773	5997	181	50508	-176			

LOGICAL NUMBER	DATE YR	MO	DAY	TIME HR	MN	LATITUDE DEGREES	LONGITUDE DEGREES	WATER DEPTH METERS	CORR USED	MAGNET FIELD TOTAL GAMMAS	ANOM	GRAV FIELD OBS MGALS	FAA	GRAV MET #
220013200*	64	09	07	15	45	N53.110	W161.760	6024	183	50507	-174			
220013201	64	09	07	15	50	N53.092	W161.742	5860	173	50506	-168			
220013202	64	09	07	15	55	N53.074	W161.723	5658	161	50504	-164			
220013300	64	09	07	16	00	N53.057	W161.705	5567	155	50508	-154			
220013301	64	09	07	16	05	N53.039	W161.686	5472	150	50515	-140			
220013302	64	09	07	16	10	N53.021	W161.667	5392	146	50517	-132			
220013303	64	09	07	16	15	N53.002	W161.647	5348	143	50508	-135			
220013304	64	09	07	16	20	N52.984	W161.628	5243	137	50492	-144			
220013305	64	09	07	16	25	N52.966	W161.609	5149	132	50472	-157			
220013400	64	09	07	16	30	N52.948	W161.590	5085	129	50451	-172			
220013401*	64	09	07	16	35	N52.931	W161.577	5046	127	50442	-174			
220013500	64	09	07	16	40	N52.913	W161.565	5025	126	50443	-165			
220013501	64	09	07	16	45	N52.894	W161.562	5002	125	50435	-164			
220013502	64	09	07	16	50	N52.875	W161.558	4973	123	50418	-172			
220013503	64	09	07	16	55	N52.856	W161.555	4954	122	50399	-182			
220013600	64	09	07	17	00	N52.837	W161.552	4935	121	50383	-189			
220013601	64	09	07	17	05	N52.814	W161.548	4904	120	50372	-188			
220013602	64	09	07	17	10	N52.792	W161.544	4875	118	50367	-183			
220013603	64	09	07	17	15	N52.770	W161.540	4850	117	50373	-166			
220013604	64	09	07	17	20	N52.748	W161.536	4848	117	50391	-137			
220013605*	64	09	07	17	25	N52.726	W161.532	4833	116	50416	-102			
220013700	64	09	07	17	30	N52.703	W161.528	4804	115	50408	-98			
220013701	64	09	07	17	35	N52.682	W161.523	4785	114	50368	-128			
220013702	64	09	07	17	40	N52.662	W161.518	4748	112	50355	-132			
220013703	64	09	07	17	45	N52.641	W161.512	4763	113	50368	-109			
220013704	64	09	07	17	50	N52.620	W161.507	4750	112	50353	-114			
220013705	64	09	07	17	55	N52.599	W161.502	4736	111	50321	-136			
220013800	64	09	07	18	00	N52.578	W161.497	4708	110	50290	-157			
220013801	64	09	07	18	05	N52.559	W161.489	4710	110	50275	-163			
220013802	64	09	07	18	10	N52.539	W161.482	4663	108	50273	-156			
220013803*	64	09	07	18	11	N52.533	W161.480	4635	107					
220013804	64	09	07	18	15	N52.519	W161.475	4696	110					
220013900	64	09	07	18	16	N52.515	W161.473	4698	110					
220014300	64	09	08	00	22	N52.525	W161.568	4715	110					
220014301	64	09	08	00	25	N52.519	W161.564	4713	110					
220014302	64	09	08	00	30	N52.508	W161.557	4712	110	50276	-126			
220014303	64	09	08	00	35	N52.498	W161.549	4712	110	50279	-119			
220014304	64	09	08	00	40	N52.487	W161.542	4708	110	50271	-123			
220014400	64	09	08	00	45	N52.477	W161.535	4704	110	50255	-134			
220014401	64	09	08	00	50	N52.464	W161.528	4700	110	50235	-149			
220014402*	64	09	08	00	55	N52.451	W161.521	4696	110	50221	-157			
220014500	64	09	08	01	00	N52.438	W161.513	4692	109	50211	-162			
220014600	64	09	08	01	05	N52.433	W161.505	4688	109	50204	-167			
220014700	64	09	08	01	10	N52.428	W161.502	4688	109	50193	-176			
220014800	64	09	08	01	14	N52.418	W161.503	4677	109					
220014800	64	09	08	01	15	N52.417	W161.507			50182	-181			
220014900	64	09	08	01	19	N52.413	W161.522	4673	108					
220014900	64	09	08	01	20	N52.412	W161.527			50179	-178			
220015000	64	09	08	01	24	N52.407	W161.547	4686	109					
220015000	64	09	08	01	25	N52.406	W161.550			50181	-170			
220015100*	64	09	08	01	29	N52.402	W161.565	4692	109					
220015100	64	09	08	01	30	N52.399	W161.567			50184	-160			
220015200	64	09	08	01	32	N52.395	W161.570	4692	109					
220015200	64	09	08	01	35	N52.390	W161.562			50182	-159			
220015300	64	09	08	01	37	N52.387	W161.557	4688	109					
220015300	64	09	08	01	40	N52.382	W161.553			50172	-166			
220015400	64	09	08	01	42	N52.378	W161.550	4685	109					
220015400	64	09	08	01	45	N52.378	W161.542			50154	-183			
220015400	64	09	08	01	50	N52.378	W161.527			50133	-207			
220015400	64	09	08	01	55	N52.378	W161.513			50143	-199			
220015400*	64	09	08	02	00	N52.377	W161.499			50153	-190			
220015400	64	09	08	02	05	N52.377	W161.485			50161	-184			
220015400	64	09	08	02	10	N52.377	W161.471			50168	-179			
220016100	64	09	08	02	14	N52.377	W161.460	4665	108					
220016101	64	09	08	02	15	N52.374	W161.458	4665	108	50147	-201			
220016102	64	09	08	02	20	N52.363	W161.446	4662	108	50119	-225			
220016200	64	09	08	02	25	N52.352	W161.435	4660	108	50089	-251			
220016300	64	09	08	02	30	N52.337	W161.427	4650	107	50045	-288			
220016301	64	09	08	02	35	N52.319	W161.412	4642	107	50021	-305			
220016302	64	09	08	02	40	N52.302	W161.397	4627	106	50020	-300			
220016303*	64	09	08	02	45	N52.284	W161.382	4617	106	50018	-294			
220016400	64	09	08	02	50	N52.267	W161.367	4604	105	50005	-301			
220016401	64	09	08	02	55	N52.246	W161.360	4600	105	49999	-297			
220016500	64	09	08	03	00	N52.225	W161.353	4589	104	49985	-301			
220016501	64	09	08	03	05	N52.207	W161.347	4581	104	50000	-278			
220016502	64	09	08	03	10	N52.189	W161.340	4573	104	50015	-255			
220016503	64	09	08	03	15	N52.171	W161.333	4562	103	50032	-229			
220016504	64	09	08	03	20	N52.153	W161.327	4558	103	50066	-187			
220016505	64	09	08	03	25	N52.135	W161.320	4545	102	50103	-142			
220016600	64	09	08	03	30	N52.117	W161.313	4539	102	50119	-118			

LOGICAL NUMBER	DATE YR	MO	DAY	TIME HR	MN	LATITUDE DEGREES	LONGITUDE DEGREES	WATER DEPTH METERS	CORR USED	MAGNET FIELD TOTAL GAMMAS	ANOM	GRAV FIELD OBS MGALS	FAA	GRAV MET #
220016601*	64	09	08	03	35	N52.098	W161.303	4546	102	50105	-123			
220016602	64	09	08	03	40	N52.079	W161.293	4587	104	50056	-164			
220016603	64	09	08	03	45	N52.060	W161.283	4589	104	50008	-204			
220016604	64	09	08	03	50	N52.041	W161.273	4571	104	49980	-223			
220016605	64	09	08	03	55	N52.022	W161.263	4535	102	49955	-240			
220016700	64	09	08	04	00	N52.003	W161.253	4541	102	49914	-273			
220016701	64	09	08	04	05	N51.984	W161.244	4550	103	49847	-331			
220016702	64	09	08	04	10	N51.964	W161.235	4566	103	49748	-421			
220016703	64	09	08	04	15	N51.945	W161.226	4575	104	49625	-536			
220016704	64	09	08	04	20	N51.926	W161.217	4583	104	49497	-655			
220016705*	64	09	08	04	25	N51.906	W161.207	4596	105	49436	-707			
220016800	64	09	08	04	30	N51.887	W161.198	4604	105	49535	-600			
220016801	64	09	08	04	35	N51.869	W161.190	4604	105	49740	-387			
220016802	64	09	08	04	40	N51.851	W161.182	4604	105	49926	-193			
220016803	64	09	08	04	45	N51.832	W161.174	4616	106	50073	-37			
220016804	64	09	08	04	50	N51.814	W161.166	4623	106	50146	44			
220016805	64	09	08	04	55	N51.796	W161.158	4631	106	50256	162			
220016900	64	09	08	05	00	N51.778	W161.150	4633	106	50375	289			
220016901	64	09	08	05	05	N51.758	W161.144	4642	107	50484	408			
220016902	64	09	08	05	10	N51.738	W161.139	4642	107					
220017000*	64	09	08	05	15	N51.718	W161.133	4654	108					
220017400	64	09	08	11	20	N51.672	W161.177	4654	108					
220017401	64	09	08	11	25	N51.658	W161.174	4654	108					
220017402	64	09	08	11	30	N51.644	W161.172	4658	108	50072	60			
220017403	64	09	08	11	35	N51.630	W161.169	4662	108	50033	27			
220017500	64	09	08	11	40	N51.617	W161.167	4669	108	49993	-6			
220017501	64	09	08	11	45	N51.596	W161.165	4673	108	49939	-50			
220017502	64	09	08	11	50	N51.576	W161.164	4673	108	49857	-121			
220017503	64	09	08	11	55	N51.555	W161.163	4677	109	49792	-176			
220017600	64	09	08	12	00	N51.535	W161.162	4688	109	49753	-204			
220017601*	64	09	08	12	05	N51.514	W161.155	4717	110	49717	-230			
220017602	64	09	08	12	10	N51.494	W161.149	4700	110	49677	-261			
220017603	64	09	08	12	15	N51.473	W161.142	4706	110	49646	-282			
220017604	64	09	08	12	20	N51.453	W161.136	4696	110	49615	-303			
220017605	64	09	08	12	25	N51.432	W161.130	4708	110	49550	-358			
220017700	64	09	08	12	30	N51.412	W161.123	4719	111	49448	-451			
220017701	64	09	08	12	35	N51.392	W161.118	4723	111	49342	-547			
220017702	64	09	08	12	40	N51.372	W161.113	4723	111	49281	-599			
220017703	64	09	08	12	45	N51.352	W161.108	4736	111	49357	-513			
220017704	64	09	08	12	50	N51.333	W161.103	4742	112	49559	-302			
220017705*	64	09	08	12	55	N51.313	W161.098	4744	112	49798	-53			
220017800	64	09	08	13	00	N51.293	W161.093	4742	112	49997	155			
220017801	64	09	08	13	05	N51.272	W161.088	4742	112	50059	228			
220017802	64	09	08	13	10	N51.250	W161.083	4744	112	49949	128			
220017900	64	09	08	13	15	N51.228	W161.078	4769	113	49825	15			
220017901	64	09	08	13	20	N51.211	W161.075	4769	113	49774	-27			
220017902	64	09	08	13	25	N51.193	W161.072	4773	113	49740	-53			
220018000	64	09	08	13	30	N51.175	W161.068	4777	113	49732	-52			
220018001	64	09	08	13	35	N51.155	W161.066	4769	113	49727	-47			
220018002	64	09	08	13	40	N51.134	W161.063	4792	114	49730	-33			
220018003*	64	09	08	13	45	N51.114	W161.061	4785	114	49723	-30			
220018004	64	09	08	13	50	N51.094	W161.058	4773	113	49692	-51			
220018005	64	09	08	13	55	N51.074	W161.056	4810	115	49647	-86			
220018100	64	09	08	14	00	N51.053	W161.053	4798	114	49583	-139			
220018101	64	09	08	14	03	N51.041	W161.052	4616	106					
220018102	64	09	08	14	05	N51.033	W161.051	4656	108	49520	-192			
220018103	64	09	08	14	10	N51.013	W161.048	4838	116	49492	-210			
220018104	64	09	08	14	15	N50.992	W161.046	4823	116	49478	-213			
220018105	64	09	08	14	20	N50.972	W161.043	4796	114	49471	-210			
220018106	64	09	08	14	25	N50.952	W161.041	4950	122	49497	-174			
220018200*	64	09	08	14	30	N50.932	W161.038	4940	121	49554	-107			
220018201	64	09	08	14	35	N50.911	W161.033	4969	123	49599	-52			
220018202	64	09	08	14	40	N50.890	W161.028	4973	123	49625	-15			
220018203	64	09	08	14	45	N50.870	W161.023	4935	121	49612	-19			
220018204	64	09	08	14	50	N50.849	W161.018	4854	117	49535	-86			
220018300	64	09	08	14	55	N50.828	W161.013	4915	120					
220018700	64	09	09	00	30	N50.870	W161.100	5008	125					
220018701	64	09	09	00	35	N50.858	W161.096	5021	126					
220018702	64	09	09	00	40	N50.846	W161.092	4915	120					
220018800	64	09	09	00	45	N50.833	W161.088	4904	120					
220018801*	64	09	09	00	46	N50.828	W161.087	4859	117					
220018802	64	09	09	00	50	N50.814	W161.083	4904	120	49224	-368			
220018803	64	09	09	00	55	N50.796	W161.077	4971	123	49118	-465			
220018900	64	09	09	01	00	N50.777	W161.072	4983	124	49040	-534			
220018901	64	09	09	01	05	N50.757	W161.067	4985	124	49051	-513			
220018902	64	09	09	01	10	N50.738	W161.063	4977	123	49204	-351			
220018903	64	09	09	01	15	N50.718	W161.059	4981	123	49439	-106			
220018904	64	09	09	01	20	N50.699	W161.055	4950	122	49643	107			
220018900	64	09	09	01	25	N50.679	W161.051			49738	212			
220019000	64	09	09	01	30	N50.660	W161.047	4981	123	49693	177			

LOGICAL NUMBER	DATE YR	MO	DAY	TIME HR	MN	LATITUDE DEGREES	LONGITUDE DEGREES	WATER DEPTH METERS	CORR USED	MAGNET FIELD TOTAL GAMMAS	ANOM	GRAV FIELD OBS MGALS	FAA	GRAV MET #
220019001*	64	09	09	01	35	N50.642	W161.042	4989	124					
220019002	64	09	09	01	40	N50.623	W161.037	4989	124					
220019003	64	09	09	01	45	N50.605	W161.032	4998	124					
220019004	64	09	09	01	50	N50.587	W161.027	5000	125	49291	-190			
220019005	64	09	09	01	55	N50.568	W161.022	4994	124	49215	-257			
220019100	64	09	09	02	00	N50.550	W161.017	4965	123	49162	-301			
220019101	64	09	09	02	05	N50.529	W161.012	4940	121	49140	-313			
220019102	64	09	09	02	10	N50.509	W161.007	4911	120	49116	-327			
220019103	64	09	09	02	15	N50.488	W161.002	4958	122	49057	-376			
220019104	64	09	09	02	20	N50.468	W160.997	4964	123	48948	-475			
220019105*	64	09	09	02	25	N50.447	W160.992	4958	122	48812	-601			
220019200	64	09	09	02	30	N50.427	W160.987	4962	123	48689	-714			
220019201	64	09	09	02	35	N50.409	W160.984	4969	123	48656	-738			
220019202	64	09	09	02	40	N50.392	W160.981	4979	123	48749	-636			
220019203	64	09	09	02	45	N50.375	W160.978	4996	124	48894	-483			
220019204	64	09	09	02	50	N50.358	W160.976	4998	124	48955	-413			
220019205	64	09	09	02	55	N50.341	W160.973	5004	125	49027	-333			
220019300	64	09	09	03	00	N50.323	W160.970	5008	125					
220019400	64	09	09	03	05	N50.302	W160.970	5008	125					
220019600	64	09	09	04	15	N50.292	W160.957	5008	125					
220019700*	64	09	09	04	20	N50.287	W160.952	5006	125					
220019701	64	09	09	04	25	N50.275	W160.953	5002	125					
220019800	64	09	09	04	30	N50.263	W160.955	4996	124	49157	-164			
220019801	64	09	09	04	35	N50.244	W160.951	4994	124	49180	-132			
220019802	64	09	09	04	40	N50.224	W160.948	4989	124	49198	-104			
220019803	64	09	09	04	45	N50.204	W160.944	4989	124	49231	-61			
220019804	64	09	09	04	50	N50.184	W160.941	4992	124	49283	1			
220019805	64	09	09	04	55	N50.165	W160.937	4989	124	49344	72			
220019900	64	09	09	05	00	N50.145	W160.933	5000	125	49404	142			
220019901	64	09	09	05	05	N50.124	W160.930	5004	125	49459	208			
220019902*	64	09	09	05	10	N50.103	W160.927	5006	125	49486	245			
220019903	64	09	09	05	15	N50.082	W160.923	5006	125	49427	197			
220019904	64	09	09	05	20	N50.062	W160.920	5008	125	49245	25			
220019905	64	09	09	05	25	N50.041	W160.917	5012	125	49012	-197			
220020000	64	09	09	05	30	N50.020	W160.913	5015	125	48860	-339			
220020001	64	09	09	05	35	N49.999	W160.911	5008	125	48860	-328			
220020002	64	09	09	05	40	N49.977	W160.908	5012	125	48944	-233			
220020003	64	09	09	05	45	N49.956	W160.905	5012	125	49035	-131			
220020004	64	09	09	05	50	N49.934	W160.902	5008	125	49103	-52			
220020005	64	09	09	05	55	N49.913	W160.899	5008	125	49152	8			
220020100*	64	09	09	06	00	N49.892	W160.897	5006	125					
220020200	64	09	09	06	07	N49.868	W160.892	5004	125					
220020600	64	09	09	10	55	N49.847	W160.892	5004	125	49330	220			
220020601	64	09	09	11	00	N49.834	W160.892	5004	125	49356	254			
220020602	64	09	09	11	05	N49.819	W160.892	5006	125	49363	268			
220020603	64	09	09	11	10	N49.804	W160.893	5008	125	49348	261			
220020700	64	09	09	11	15	N49.788	W160.893	5008	125	49310	231			
220020701	64	09	09	11	20	N49.768	W160.894	5012	125	49250	182			
220020702	64	09	09	11	25	N49.747	W160.894	5015	125	49171	114			
220020800	64	09	09	11	30	N49.727	W160.895	5017	125	49081	35			
220020801*	64	09	09	11	35	N49.706	W160.895	5015	125	48984	-51			
220020802	64	09	09	11	40	N49.686	W160.896	5012	125	48893	-131			
220020803	64	09	09	11	45	N49.665	W160.896	5012	125	48808	-205			
220020804	64	09	09	11	50	N49.644	W160.896	5012	125	48736	-266			
220020805	64	09	09	11	55	N49.624	W160.896	5014	125	48676	-315			
220020900	64	09	09	12	00	N49.603	W160.897	5017	125	48634	-346			
220020901	64	09	09	12	05	N49.584	W160.896	5019	125	48605	-365			
220020902	64	09	09	12	10	N49.565	W160.894	5019	125	48587	-373			
220020903	64	09	09	12	15	N49.546	W160.893	5017	125	48559	-391			
220020904	64	09	09	12	20	N49.527	W160.892	5012	125	48526	-414			
220020905*	64	09	09	12	25	N49.508	W160.891	5008	125	48497	-433			
220020906	64	09	09	12	30	N49.489	W160.890	5000	125	48481	-439			
220020900	64	09	09	12	35	N49.470	W160.889			48482	-428			
220021000	64	09	09	12	36	N49.467	W160.888	4996	124					
220021001	64	09	09	12	40	N49.450	W160.885	4989	124	48491	-409			
220021002	64	09	09	12	45	N49.430	W160.881	4992	124	48500	-390			
220021003	64	09	09	12	50	N49.409	W160.878	5000	125	48509	-370			
220021004	64	09	09	12	55	N49.389	W160.874	5000	125	48505	-364			
220021100	64	09	09	13	00	N49.368	W160.870	5008	125	48483	-376			
220021101	64	09	09	13	05	N49.347	W160.867	5006	125	48448	-400			
220021102*	64	09	09	13	10	N49.326	W160.864	5006	125	48409	-428			
220021103	64	09	09	13	15	N49.305	W160.862	4996	124	48374	-452			
220021104	64	09	09	13	20	N49.284	W160.859	4996	124	48337	-478			
220021105	64	09	09	13	25	N49.263	W160.856	4998	124	48298	-507			
220021200	64	09	09	13	30	N49.242	W160.853	5012	125	48261	-533			
220021201	64	09	09	13	35	N49.222	W160.853	5019	125	48229	-554			
220021202	64	09	09	13	40	N49.203	W160.852	5027	126	48200	-573			
220021203	64	09	09	13	45	N49.183	W160.852	5027	126	48176	-586			
220021204	64	09	09	13	50	N49.164	W160.851	5019	125	48157	-595			
220021205	64	09	09	13	55	N49.144	W160.851	5015	125	48147	-595			

LOGICAL NUMBER	DATE YR	MO	DAY	TIME HR	MN	LATITUDE DEGREES	LONGITUDE DEGREES	WATER DEPTH METERS	CORR USED	MAGNET FIELD TOTAL GAMMAS	ANOM	GRAV FIELD OBS MGALS	FAA	GRAV MET #
220021300*	64	09	09	14	00	N49.125	W160.850	5015	125					
220021400	64	09	09	14	05	N49.103	W160.848	5014	125					
220021600	64	09	09	16	35	N49.082	W160.862	5017	125					
220021700	64	09	09	16	40	N49.080	W160.865	5015	125					
220021701	64	09	09	16	45	N49.066	W160.866	5015	125					
220021702	64	09	09	16	50	N49.052	W160.866	5023	126					
220021800	64	09	09	16	55	N49.038	W160.867	5027	126					
220021801	64	09	09	17	00	N49.017	W160.864	5029	126	48276	-396			
220021802	64	09	09	17	05	N48.996	W160.861	5027	126	48293	-368			
220021803	64	09	09	17	10	N48.975	W160.858	5019	125	48309	-341			
220021804*	64	09	09	17	15	N48.954	W160.855	5017	125	48324	-315			
220021805	64	09	09	17	20	N48.932	W160.852	5023	126	48335	-293			
220021806	64	09	09	17	25	N48.911	W160.850	5019	125	48355	-262			
220021900	64	09	09	17	30	N48.890	W160.847	5010	125	48380	-226			
220021901	64	09	09	17	35	N48.869	W160.845	5023	126	48408	-187			
220021902	64	09	09	17	40	N48.848	W160.843	4992	124	48427	-157			
220021903	64	09	09	17	45	N48.827	W160.841	4989	124	48417	-156			
220021904	64	09	09	17	50	N48.807	W160.839	4992	124	48375	-188			
220021905	64	09	09	17	55	N48.786	W160.837	4983	124	48327	-225			
220022000	64	09	09	18	00	N48.765	W160.835	4983	124	48316	-225			
220022001*	64	09	09	18	05	N48.746	W160.832	4979	123	48346	-185			
220022002	64	09	09	18	10	N48.727	W160.830	4981	123	48380	-141			
220022003	64	09	09	18	15	N48.707	W160.827	4985	124	48395	-116			
220022004	64	09	09	18	18	N48.696	W160.826	4989	124					
220022005	64	09	09	18	20	N48.688	W160.825	4990	124	48394	-107			
220022006	64	09	09	18	25	N48.669	W160.822	4990	124	48386	-106			
220022100	64	09	09	18	30	N48.650	W160.820	4989	124	48370	-112			
220022101	64	09	09	18	35	N48.629	W160.818	4989	124	48353	-118			
220022102	64	09	09	18	40	N48.608	W160.817	4987	124	48341	-119			
220022103	64	09	09	18	45	N48.587	W160.815	4996	124	48334	-115			
220022104*	64	09	09	18	50	N48.566	W160.813	5006	125	48322	-116			
220022105	64	09	09	18	55	N48.544	W160.812	5008	125	48305	-121			
220022200	64	09	09	19	00	N48.523	W160.810	5012	125	48287	-128			
220022201	64	09	09	19	05	N48.503	W160.812	5023	126	48270	-134			
220022202	64	09	09	19	10	N48.483	W160.814	5027	126	48260	-133			
220022300	64	09	09	19	15	N48.463	W160.817	5031	126	48264	-118			
220022301	64	09	09	19	20	N48.443	W160.816	5031	126	48254	-117			
220022302	64	09	09	19	25	N48.422	W160.816	5035	126	48249	-111			
220022400	64	09	09	19	30	N48.402	W160.815	5044	127	48246	-103			
220022401	64	09	09	19	35	N48.385	W160.812	5048	127	48246	-94			
220022402*	64	09	09	19	40	N48.368	W160.809	5048	127					
220022403	64	09	09	19	45	N48.351	W160.806	5048	127					
220022404	64	09	09	19	50	N48.334	W160.803	5050	127					
220022500	64	09	09	19	55	N48.317	W160.800	5052	127					
220022900	64	09	10	02	00	N48.300	W160.817	5054	127					
220022901	64	09	10	02	05	N48.292	W160.814	5054	127	48251	-39			
220022902	64	09	10	02	10	N48.283	W160.811	5058	127	48245	-41			
220023000	64	09	10	02	15	N48.275	W160.808	5062	128	48241	-41			
220023001	64	09	10	02	20	N48.256	W160.810	5062	128	48237	-34			
220023002	64	09	10	02	25	N48.236	W160.812	5062	128	48236	-24			
220023100*	64	09	10	02	30	N48.217	W160.813	5062	128	48230	-20			
220023101	64	09	10	02	35	N48.199	W160.812	5058	127	48218	-22			
220023102	64	09	10	02	40	N48.181	W160.811	5050	127	48198	-33			
220023103	64	09	10	02	45	N48.163	W160.810	5050	127	48178	-43			
220023104	64	09	10	02	50	N48.146	W160.809	5052	127	48170	-42			
220023105	64	09	10	02	55	N48.128	W160.808	5054	127	48156	-47			
220023200	64	09	10	03	00	N48.110	W160.807	5044	127	48147	-46			
220023201	64	09	10	03	05	N48.088	W160.804	5039	127	48134	-48			
220023202	64	09	10	03	10	N48.067	W160.801	5031	126	48122	-49			
220023203	64	09	10	03	15	N48.045	W160.798	5015	125	48113	-46			
220023204*	64	09	10	03	20	N48.023	W160.796	5015	125	48107	-41			
220023205	64	09	10	03	25	N48.002	W160.793	5015	125	48099	-38			
224182902	66	09	12	17	40	N48.011	W164.462	5172	134	47338	-221			
224182903	66	09	12	17	45	N48.032	W164.462	5170	133	47195	-376			
224182904	66	09	12	17	50	N48.052	W164.462	5185	134	47015	-567			
224182905	66	09	12	17	55	N48.073	W164.462	5191	135	46874	-719			
224183000	66	09	12	18	00	N48.093	W164.462	5182	134	46849	-755			
224183001	66	09	12	18	05	N48.114	W164.462	5182	134	46951	-665			
224183002	66	09	12	18	10	N48.134	W164.462	5180	134	47056	-571			
224183003	66	09	12	18	15	N48.155	W164.462	5183	134	47149	-490			
224183004*	66	09	12	18	20	N48.176	W164.462	5189	134	47232	-418			
224183005	66	09	12	18	25	N48.196	W164.462	5182	134	47286	-375			
224183100	66	09	12	18	30	N48.217	W164.462	5176	134	47297	-376			
224183101	66	09	12	18	35	N48.238	W164.461	5170	133	47305	-379			
224183102	66	09	12	18	40	N48.259	W164.461	5176	134	47346	-350			
224183103	66	09	12	18	45	N48.280	W164.461	5168	133	47415	-292			
224183104	66	09	12	18	50	N48.301	W164.461	5160	133	47475	-244			
224183105	66	09	12	18	55	N48.322	W164.460	5162	133	47500	-231			
224183200	66	09	12	19	00	N48.343	W164.460	5160	133	47529	-213			
224183201	66	09	12	19	05	N48.364	W164.460	5154	133	47561	-193			

LOGICAL NUMBER	DATE YR	MO	DAY	TIME HR	MN	LATITUDE DEGREES	LONGITUDE DEGREES	WATER DEPTH METERS	CORR USED	MAGNET FIELD TOTAL GAMMAS	ANOM	GRAV FIELD OBS MGALS	FAA	GRAV MET #
224183202*	66	09	12	19	10	N48.384	W164.460	5154	133	47592	-173			
224183203	66	09	12	19	15	N48.405	W164.460	5152	132	47604	-173			
224183204	66	09	12	19	20	N48.426	W164.460	5143	132	47607	-181			
224183205	66	09	12	19	25	N48.446	W164.460	5152	132	47598	-201			
224183300	66	09	12	19	30	N48.467	W164.460	5151	132	47622	-189			
224183301	66	09	12	19	35	N48.487	W164.460	5141	132	47640	-182			
224183302	66	09	12	19	40	N48.508	W164.461	5149	132	47660	-173			
224183303	66	09	12	19	45	N48.528	W164.461	5139	132	47676	-168			
224183304	66	09	12	19	50	N48.549	W164.461	5137	132	47690	-166			
224183305	66	09	12	19	55	N48.569	W164.461	5133	131	47714	-152			
224183400*	66	09	12	20	00	N48.590	W164.462	5135	131	47752	-126			
224183401	66	09	12	20	05	N48.611	W164.459	5135	131	47786	-104			
224183402	66	09	12	20	10	N48.632	W164.457	5135	131	47806	-96			
224183403	66	09	12	20	15	N48.652	W164.455	5143	132	47813	-101			
224183404	66	09	12	20	20	N48.673	W164.453	5152	132	47818	-107			
224183405	66	09	12	20	23	N48.686	W164.451	5158	133					
224183406	66	09	12	20	25	N48.694	W164.451	5102	130	47851	-86			
224183407	66	09	12	20	26	N48.700	W164.450	5110	130					
224183500	66	09	12	20	30	N48.715	W164.448	5033	126	47907	-42			
224183501	66	09	12	20	35	N48.736	W164.447	4956	122	47984	24			
224183502*	66	09	12	20	37	N48.746	W164.446	4804	115					
224183503	66	09	12	20	39	N48.752	W164.445	4904	120					
224183504	66	09	12	20	40	N48.757	W164.445	4896	119	48085	113			
224183505	66	09	12	20	45	N48.777	W164.443	4639	107	48188	204			
224183506	66	09	12	20	50	N48.798	W164.442	4349	94	48200	205			
224183507	66	09	12	20	51	N48.805	W164.441	4328	93					
224183508	66	09	12	20	55	N48.819	W164.440	4516	101	48105	98			
224183600	66	09	12	21	00	N48.840	W164.438	5056	127	48004	-15			
224183601	66	09	12	21	01	N48.844	W164.438	5114	130					
224183602	66	09	12	21	05	N48.861	W164.436	5118	131	47997	-34			
224183603*	66	09	12	21	10	N48.881	W164.433	5116	131	48040	-2			
224183604	66	09	12	21	15	N48.902	W164.430	5120	131	48080	26			
224183605	66	09	12	21	20	N48.922	W164.427	5118	131	48138	73			
224183606	66	09	12	21	25	N48.943	W164.424	5118	131	48236	159			
224183700	66	09	12	21	30	N48.963	W164.422	5114	130	48362	274			
224183701	66	09	12	21	35	N48.984	W164.419	5118	131	48432	332			
224183702	66	09	12	21	40	N49.005	W164.417	5108	130	48410	298			
224183703	66	09	12	21	45	N49.026	W164.414	5108	130	48341	217			
224183704	66	09	12	21	50	N49.047	W164.412	5112	130	48291	155			
224183705	66	09	12	21	55	N49.067	W164.409	5112	130	48239	92			
224183800*	66	09	12	22	00	N49.088	W164.407	5104	130	48179	20			
224183801	66	09	12	22	05	N49.109	W164.404	5104	130	48120	-51			
224183802	66	09	12	22	10	N49.129	W164.402	5104	130					
224183803	66	09	12	22	15	N49.150	W164.400	5089	129	48073	-121			
224183804	66	09	12	22	20	N49.171	W164.398	5087	129	48036	-170			
224183805	66	09	12	22	25	N49.191	W164.396	5081	129	48004	-213			
224183900	66	09	12	22	30	N49.212	W164.393	5071	128	47987	-242			
224183901	66	09	12	22	35	N49.232	W164.391	5069	128	47990	-251			
224183902	66	09	12	22	40	N49.253	W164.389	5064	128	47977	-275			
224183903	66	09	12	22	45	N49.274	W164.387	5052	127	47955	-309			
224183904*	66	09	12	22	50	N49.295	W164.384	5046	127	48003	-273			
224183905	66	09	12	22	55	N49.316	W164.382	5046	127	48146	-142			
224184000	66	09	12	23	00	N49.337	W164.380	5035	126	48289	-10			
224184001	66	09	12	23	05	N49.357	W164.378	5027	126	48357	46			
224184002	66	09	12	23	10	N49.378	W164.376	5021	126	48368	46			
224184003	66	09	12	23	15	N49.398	W164.373	5023	126	48344	10			
224184004	66	09	12	23	20	N49.419	W164.371	5014	125	48317	-28			
224184005	66	09	12	23	25	N49.439	W164.369	5012	125	48272	-85			
224184100	66	09	12	23	30	N49.460	W164.367	5012	125	48236	-132			
224184101	66	09	12	23	35	N49.481	W164.364	5008	125	48205	-175			
224184102*	66	09	12	23	40	N49.502	W164.362	5004	125	48184	-208			
224184103	66	09	12	23	45	N49.523	W164.360	4998	124	48189	-215			
224184104	66	09	12	23	50	N49.544	W164.358	4992	124	48214	-202			
224184105	66	09	12	23	55	N49.566	W164.356	4989	124	48238	-190			
224184200	66	09	13	00	00	N49.587	W164.353	5008	125	48269	-171			
224184201	66	09	13	00	05	N49.607	W164.351	5010	125	48309	-142			
224184202	66	09	13	00	10	N49.628	W164.348	4996	124	48332	-131			
224184203	66	09	13	00	15	N49.648	W164.345	4994	124	48330	-144			
224184204	66	09	13	00	20	N49.669	W164.342	4989	124	48335	-151			
224184205	66	09	13	00	25	N49.689	W164.339	4983	124	48344	-153			
224184300*	66	09	13	00	30	N49.710	W164.337	4985	124	48349	-160			
224184301	66	09	13	00	35	N49.731	W164.335	4977	123	48319	-202			
224184302	66	09	13	00	40	N49.751	W164.333	4975	123	48272	-260			
224184303	66	09	13	00	45	N49.772	W164.331	4965	123	48247	-297			
224184304	66	09	13	00	50	N49.792	W164.329	4965	123	48210	-345			
224184305	66	09	13	00	55	N49.813	W164.327	4969	123	48178	-389			
224184400	66	09	13	01	00	N49.833	W164.325	4962	123	48125	-453			
224184401	66	09	13	01	05	N49.854	W164.323	4964	123	48051	-539			
224184402	66	09	13	01	10	N49.874	W164.321	4960	123	47975	-626			
224184403	66	09	13	01	15	N49.894	W164.318	4956	122	47893	-719			

LOGICAL NUMBER	DATE YR	MO	DAY	TIME HR	MN	LATITUDE DEGREES	LONGITUDE DEGREES	WATER DEPTH METERS	CORR USED	MAGNET FIELD TOTAL GAMMAS	ANOM	GRAV FIELD OBS FAA MGALS	GRAV MET #
224184404*	66	09	13	01	20	N49.914	W164.316	4946	122	47902	-721		
224184405	66	09	13	01	25	N49.935	W164.314	4948	122	48011	-624		
224184500	66	09	13	01	30	N49.955	W164.312	4944	122	48194	-452		
224184501	66	09	13	01	35	N49.976	W164.309	4940	121	48318	-340		
224184502	66	09	13	01	40	N49.996	W164.307	4938	121	48474	-195		
224184503	66	09	13	01	45	N50.017	W164.305	4931	121	48641	-40		
224184504	66	09	13	01	50	N50.037	W164.303	4931	121	48799	107		
224184505	66	09	13	01	55	N50.058	W164.301	4921	121	48883	179		
224184600	66	09	13	02	00	N50.078	W164.298	4904	120	48861	146		
224184601	66	09	13	02	05	N50.099	W164.296	4904	120	48790	63		
224184602*	66	09	13	02	10	N50.121	W164.293	4902	120	48693	-46		
224184603	66	09	13	02	15	N50.142	W164.291	4898	119	48608	-143		
224184604	66	09	13	02	20	N50.163	W164.288	4900	119	48534	-228		
224184605	66	09	13	02	25	N50.184	W164.286	4908	120	48449	-325		
224184700	66	09	13	02	30	N50.205	W164.283	4904	120	48400	-386		
224184701	66	09	13	02	35	N50.226	W164.281	4894	119	48473	-325		
224184702	66	09	13	02	40	N50.246	W164.279	4888	119	48672	-137		
224184703	66	09	13	02	45	N50.267	W164.277	4883	119	48893	73		
224184704	66	09	13	02	50	N50.287	W164.274	4886	119	49027	195		
224184705	66	09	13	02	55	N50.308	W164.272	4881	119	49041	198		
224184800*	66	09	13	03	00	N50.328	W164.270	4873	118	48994	140		
224184801	66	09	13	03	05	N50.349	W164.267	4871	118	48953	87		
224184802	66	09	13	03	10	N50.371	W164.265	4863	118	48935	57		
224184803	66	09	13	03	15	N50.392	W164.262	4858	117	48924	34		
224184804	66	09	13	03	20	N50.413	W164.260	4859	117	48922	20		
224184805	66	09	13	03	25	N50.434	W164.257	4854	117	48887	-27		
224184900	66	09	13	03	30	N50.455	W164.255	4850	117	48830	-95		
224184901	66	09	13	03	35	N50.476	W164.253	4842	116	48748	-189		
224184902	66	09	13	03	40	N50.496	W164.251	4840	116	48658	-290		
224184903	66	09	13	03	45	N50.517	W164.248	4833	116	48553	-407		
224184904*	66	09	13	03	50	N50.537	W164.246	4827	116	48411	-560		
224184905	66	09	13	03	55	N50.558	W164.244	4829	116	48295	-688		
224185000	66	09	13	04	00	N50.578	W164.242	4829	116	48255	-739		
224185001	66	09	13	04	05	N50.599	W164.240	4827	116	48296	-709		
224185002	66	09	13	04	10	N50.620	W164.238	4823	116	48363	-654		
224185003	66	09	13	04	15	N50.641	W164.236	4804	115	48423	-605		
224185004	66	09	13	04	20	N50.662	W164.234	4788	114	48493	-547		
224185005	66	09	13	04	25	N50.682	W164.232	4790	114	48571	-480		
224185100	66	09	13	04	30	N50.703	W164.230	4788	114	48647	-416		
224185101	66	09	13	04	35	N50.724	W164.227	4771	113	48719	-356		
224185102*	66	09	13	04	40	N50.744	W164.224	4769	113	48781	-305		
224185103	66	09	13	04	45	N50.764	W164.222	4761	113	48845	-252		
224185104	66	09	13	04	50	N50.784	W164.219	4761	113	48969	-139		
224185201	66	09	13	05	05	N50.846	W164.211	4769	113	49153	10		
224185202	66	09	13	05	10	N50.868	W164.209	4763	113	48992	-163		
224185203	66	09	13	05	15	N50.889	W164.207	4746	112	48772	-394		
224185204	66	09	13	05	20	N50.911	W164.204	4756	112	48632	-547		
224185205	66	09	13	05	25	N50.932	W164.202	4750	112	48661	-529		
224185300	66	09	13	05	30	N50.953	W164.200	4748	112	48743	-459		
224185301	66	09	13	05	35	N50.974	W164.200	4723	111	48808	-405		
224185302*	66	09	13	05	40	N50.995	W164.200	4719	111	48850	-374		
224185303	66	09	13	05	45	N51.016	W164.200	4750	112	49005	-231		
224185304	66	09	13	05	50	N51.037	W164.200	4761	113	48935	-312		
224185305	66	09	13	05	55	N51.057	W164.200	4761	113	48980	-278		
224185400	66	09	13	06	00	N51.078	W164.200	4758	112	49015	-254		
224185401	66	09	13	06	05	N51.099	W164.200	4754	112	49045	-235		
224185402	66	09	13	06	10	N51.120	W164.201	4750	112	49062	-229		
224185403	66	09	13	06	15	N51.141	W164.201	4754	112	49072	-231		
224185404	66	09	13	06	20	N51.162	W164.201	4754	112	49086	-228		
224185405	66	09	13	06	25	N51.182	W164.201	4725	111	49102	-223		
224185500*	66	09	13	06	30	N51.203	W164.202	4708	110	49131	-205		
224185501	66	09	13	06	35	N51.224	W164.202	4715	110	49154	-193		
224185502	66	09	13	06	40	N51.246	W164.202	4702	110	49164	-195		
224185503	66	09	13	06	45	N51.267	W164.202	4694	109	49196	-174		
224185504	66	09	13	06	47	N51.277	W164.202	4650	107				
224185505	66	09	13	06	50	N51.288	W164.202	4692	109	49244	-137		
224185506	66	09	13	06	55	N51.309	W164.202	4727	111	49316	-77		
224185507	66	09	13	06	57	N51.317	W164.202	4815	115				
224185600	66	09	13	07	00	N51.330	W164.202	4813	115	49360	-44		
224185601	66	09	13	07	05	N51.351	W164.202	4800	114	49369	-46		
224185602*	66	09	13	07	10	N51.371	W164.202	4813	115	49366	-60		
224185603	66	09	13	07	15	N51.392	W164.202	4815	115	49395	-42		
224185604	66	09	13	07	20	N51.412	W164.203	4819	115	49466	18		
224185605	66	09	13	07	25	N51.433	W164.203	4821	116	49622	163		
224185700	66	09	13	07	30	N51.453	W164.203	4829	116	49747	277		
224185701	66	09	13	07	35	N51.474	W164.203	4834	116	49688	207		
224185702	66	09	13	07	40	N51.494	W164.203	4823	116	49468	-24		
224185703	66	09	13	07	45	N51.515	W164.203	4833	116	49204	-299		
224185704	66	09	13	07	50	N51.536	W164.203	4833	116	49038	-476		
224185705	66	09	13	07	55	N51.556	W164.203	4838	116	49033	-492		

LOGICAL NUMBER	DATE YR	MO	DAY	TIME HR	MN	LATITUDE DEGREES	LONGITUDE DEGREES	WATER DEPTH METERS	CORR USED	MAGNET FIELD TOTAL GAMMAS	ANOM	GRAV FIELD OBS FAA MGALS	GRAV MET #
224185800*	66	09	13	08	00	N51.577	W164.203	4858	117	49106	-430		
224185801	66	09	13	08	05	N51.597	W164.203	4848	117	49220	-327		
224185802	66	09	13	08	10	N51.618	W164.203	4852	117	49306	-252		
224185803	66	09	13	08	15	N51.639	W164.203	4846	117	49363	-206		
224185804	66	09	13	08	20	N51.660	W164.203	4850	117	49402	-178		
224185805	66	09	13	08	25	N51.681	W164.203	4792	114	49423	-168		
224185806	66	09	13	08	28	N51.693	W164.203	4698	110				
224185900	66	09	13	08	30	N51.702	W164.203	4779	113	49446	-157		
224185901	66	09	13	08	35	N51.722	W164.203	4834	116	49487	-127		
224185902	66	09	13	08	40	N51.743	W164.202	4858	117	49528	-97		
224185903*	66	09	13	08	45	N51.764	W164.202	4865	118	49559	-77		
224185904	66	09	13	08	50	N51.785	W164.201	4869	118	49634	-13		
224185905	66	09	13	08	55	N51.806	W164.201	4856	117	49756	98		
224186000	66	09	13	09	00	N51.827	W164.200	4873	118	49909	239		
224186001	66	09	13	09	05	N51.847	W164.200	4885	119	50068	388		
224186002	66	09	13	09	10	N51.868	W164.199	4906	120	50132	441		
224186003	66	09	13	09	15	N51.888	W164.199	4911	120	50100	398		
224186004	66	09	13	09	20	N51.909	W164.199	4908	120	50007	294		
224186005	66	09	13	09	25	N51.929	W164.199	4919	120	49877	153		
224186100	66	09	13	09	30	N51.950	W164.198	4919	120	49726	-9		
224186101*	66	09	13	09	35	N51.971	W164.198	4923	121	49570	-176		
224186102	66	09	13	09	40	N51.992	W164.198	4938	121	49392	-365		
224186103	66	09	13	09	45	N52.012	W164.197	4942	122	49217	-551		
224186104	66	09	13	09	50	N52.033	W164.197	4954	122	49139	-640		
224186100	66	09	13	09	55	N52.054	W164.197			49185	-605		
224186200	66	09	13	10	00	N52.075	W164.197	4964	123	49299	-503		
224186201	66	09	13	10	05	N52.095	W164.196	4885	119	49392	-420		
224186202	66	09	13	10	08	N52.107	W164.196	4846	117				
224186203	66	09	13	10	10	N52.116	W164.196	4877	118	49465	-359		
224186204	66	09	13	10	12	N52.124	W164.196	4911	120				
224186205*	66	09	13	10	13	N52.128	W164.196	4892	119				
224186206	66	09	13	10	15	N52.136	W164.196	4908	120	49502	-332		
224186207	66	09	13	10	20	N52.156	W164.196	4940	121	49517	-328		
224186208	66	09	13	10	24	N52.172	W164.195	4919	120				
224186200	66	09	13	10	25	N52.176	W164.195			49573	-282		
224186300	66	09	13	10	30	N52.197	W164.195	5019	125	49642	-225		
224186301	66	09	13	10	35	N52.218	W164.194	5039	127	49713	-165		
224186302	66	09	13	10	38	N52.230	W164.193	5002	125				
224186300	66	09	13	10	40	N52.239	W164.193			49743	-146		
224186303	66	09	13	10	41	N52.243	W164.193	5046	127				
224186304*	66	09	13	10	45	N52.260	W164.192	5027	126	49743	-157		
224186305	66	09	13	10	50	N52.281	W164.191	5039	127	49729	-182		
224186306	66	09	13	10	54	N52.298	W164.190	5189	134				
224186307	66	09	13	10	55	N52.302	W164.189	5176	134	49717	-206		
224186400	66	09	13	11	00	N52.323	W164.188	5240	137	49723	-211		
224186401	66	09	13	11	05	N52.346	W164.188	5004	125	49747	-198		
224186402	66	09	13	11	10	N52.364	W164.188	5197	135	49787	-169		
224186403	66	09	13	11	15	N52.384	W164.188	5435	148	49808	-158		
224186404	66	09	13	11	20	N52.404	W164.188	5635	159	49800	-177		
224186405	66	09	13	11	25	N52.425	W164.188	5695	163	49787	-201		
224186500*	66	09	13	11	30	N52.445	W164.188	5818	170	49812	-186		
224186501	66	09	13	11	34	N52.462	W164.188	5827	171				
224186500	66	09	13	11	35	N52.466	W164.188			49838	-171		
224186502	66	09	13	11	36	N52.470	W164.188	5773	168				
224186503	66	09	13	11	40	N52.487	W164.188	5876	174	49852	-169		
224186504	66	09	13	11	45	N52.507	W164.187	5997	181	49867	-165		
224186505	66	09	13	11	50	N52.528	W164.187	6173	193	49883	-159		
224186506	66	09	13	11	54	N52.545	W164.187	6087	187				
224186500	66	09	13	11	55	N52.549	W164.187			49899	-154		
224186507	66	09	13	11	56	N52.555	W164.187	6265	198				
224186600*	66	09	13	12	00	N52.570	W164.187	6382	206				
224186601	66	09	13	12	00	N52.572	W164.187	6382	206	49917	-147		
224186602	66	09	13	12	05	N52.591	W164.186	6486	213	49937	-138		
224186603	66	09	13	12	10	N52.611	W164.186	6545	217	49963	-123		
224186604	66	09	13	12	15	N52.632	W164.185	6624	223	49988	-109		
224186605	66	09	13	12	20	N52.652	W164.184	6742	231	49997	-111		
224186606	66	09	13	12	25	N52.673	W164.184	6988	249	50003	-116		
224186700	66	09	13	12	30	N52.693	W164.183	7034	252	50011	-119		
224186701	66	09	13	12	35	N52.714	W164.183	7034	252	50022	-119		
224186702	66	09	13	12	40	N52.735	W164.183	7026	252	50026	-126		
224186703*	66	09	13	12	45	N52.756	W164.183	6986	249	50029	-133		
224186704	66	09	13	12	47	N52.766	W164.183	6643	224				
224186705	66	09	13	12	50	N52.777	W164.183	6237	197	50031	-142		
224186706	66	09	13	12	52	N52.785	W164.183	6159	192				
224186707	66	09	13	12	55	N52.797	W164.183	6204	195	50043	-141		
224186800	66	09	13	13	00	N52.818	W164.183	6386	207	50057	-138		
224186801	66	09	13	13	02	N52.829	W164.184	6329	203				
224186802	66	09	13	13	04	N52.837	W164.184	6376	206				
224186800	66	09	13	13	05	N52.839	W164.184			50075	-131		
224186803	66	09	13	13	09	N52.855	W164.184	6134	190				

LOGICAL NUMBER	DATE YR	MO	DAY	TIME HR	MN	LATITUDE DEGREES	LONGITUDE DEGREES	WATER DEPTH METERS	CORR USED	MAGNET TOTAL GAMMAS	FIELD ANOM	GRAV FIELD OBS MGALS	FAA	GRAV MET #
224186804*	66	09	13	13	10	N52.859	W164.184	5946	178	50091	-125			
224186805	66	09	13	13	12	N52.868	W164.185	5790	169					
224186806	66	09	13	13	15	N52.880	W164.185	5615	158	50103	-124			
224186807	66	09	13	13	19	N52.896	W164.185	5456	149					
224186808	66	09	13	13	20	N52.901	W164.186	5317	141	50117	-121			
224186809	66	09	13	13	24	N52.919	W164.186	4981	123					
224186800	66	09	13	13	25	N52.921	W164.186			50128	-121			
224186810	66	09	13	13	28	N52.935	W164.186	4861	118					
224186900	66	09	13	13	30	N52.942	W164.187	4911	120	50143	-116			
224186901	66	09	13	13	35	N52.963	W164.187	4729	111	50158	-112			
224186902*	66	09	13	13	40	N52.985	W164.187	4821	116	50175	-106			
224186903	66	09	13	13	45	N53.005	W164.187	4669	108	50185	-107			
224186904	66	09	13	13	45	N53.006	W164.187	4669	108					
224186905	66	09	13	13	50	N53.026	W164.188	4336	93					
224186906	66	09	13	13	50	N53.027	W164.188	4336	93	50200	-103			
224186907	66	09	13	13	55	N53.047	W164.188	4118	84	50213	-101			
224187000	66	09	13	14	00	N53.068	W164.188	3846	73	50230	-95			
224187001	66	09	13	14	04	N53.085	W164.188	4046	81					
224187002	66	09	13	14	05	N53.089	W164.188	4011	79	50250	-86			
224187003	66	09	13	14	10	N53.109	W164.188	3916	76	50258	-88			
224187004*	66	09	13	14	15	N53.129	W164.188	3796	71	50285	-72			
224187005	66	09	13	14	20	N53.149	W164.188	4004	79	50312	-55			
224187006	66	09	13	14	25	N53.170	W164.188	4038	80	50339	-39			
224187100	66	09	13	14	30	N53.190	W164.188	4061	81	50376	-13			
224187101	66	09	13	14	35	N53.211	W164.189	4057	81	50412	13			
224187102	66	09	13	14	40	N53.232	W164.190	3928	76	50442	32			
224187103	66	09	13	14	45	N53.253	W164.191	3749	69	50468	47			
224187104	66	09	13	14	49	N53.270	W164.191	3825	72					
224187105	66	09	13	14	50	N53.274	W164.192	3768	70	50486	54			
224187106	66	09	13	14	51	N53.281	W164.192	3745	69					
224187107*	66	09	13	14	55	N53.296	W164.192	3802	71	50494	51			
224187200	66	09	13	15	00	N53.317	W164.193	3910	75	50506	52			
224187201	66	09	13	15	05	N53.337	W164.194	3897	75	50526	61			
224187202	66	09	13	15	09	N53.354	W164.194	3536	62					
224187203	66	09	13	15	10	N53.358	W164.194	3791	71	50552	77			
224187204	66	09	13	15	15	N53.379	W164.195	3377	56	50568	82			
224187205	66	09	13	15	20	N53.400	W164.196	3047	46	50591	94			
224187206	66	09	13	15	24	N53.417	W164.196	3302	54					
224187207	66	09	13	15	25	N53.421	W164.196	3258	52	50618	110			
224187300	66	09	13	15	30	N53.442	W164.197	3064	46	50647	129			
224187301*	66	09	13	15	35	N53.462	W164.197	2868	41	50669	140			
224187302	66	09	13	15	40	N53.483	W164.197	2549	32	50680	140			
224187303	66	09	13	15	45	N53.504	W164.197	2274	26	50696	146			
224187304	66	09	13	15	50	N53.525	W164.197	2033	21	50716	155			
224187305	66	09	13	15	55	N53.546	W164.197	1964	20	50742	170			
224187400	66	09	13	16	00	N53.567	W164.197	1835	17	50791	208			
224187401	66	09	13	16	05	N53.588	W164.197	1716	15	50848	254			
224187402	66	09	13	16	10	N53.609	W164.197	1433	12	50884	279			
224187403	66	09	13	16	15	N53.631	W164.197	1234	9	50914	298			
224187404	66	09	13	16	20	N53.652	W164.198	994	7	50915	288			
224187405*	66	09	13	16	25	N53.674	W164.198	651	4	50908	270			
224187500	66	09	13	16	30	N53.695	W164.198	405	2	50898	249			
224187501	66	09	13	16	31	N53.699	W164.198	375	2					
224187502	66	09	13	16	32	N53.703	W164.198	346	2					
224187503	66	09	13	16	33	N53.707	W164.198	327	2					
224187504	66	09	13	16	34	N53.711	W164.198	291	2					
224187505	66	09	13	16	35	N53.716	W164.198	243	1	50906	246			
224187506	66	09	13	16	36	N53.720	W164.198	199	1					
224187507	66	09	13	16	37	N53.724	W164.198	132	1					
224187508	66	09	13	16	38	N53.728	W164.198	120	1					
224187509*	66	09	13	16	39	N53.732	W164.198	116	1					
224187510	66	09	13	16	40	N53.736	W164.198	110	1	50843	173			
224187511	66	09	13	16	41	N53.740	W164.198	103	1					
224187512	66	09	13	16	42	N53.744	W164.198	103	1					
224187513	66	09	13	16	43	N53.748	W164.198	97	1					
224187514	66	09	13	16	44	N53.753	W164.198	96	1					
224187515	66	09	13	16	45	N53.757	W164.197	97	1	50790	109			
224187516	66	09	13	16	46	N53.761	W164.197	96	1					
224187517	66	09	13	16	47	N53.765	W164.197	96	1					
224187518	66	09	13	16	48	N53.769	W164.197	94	1					
224187519*	66	09	13	16	49	N53.773	W164.197	92	1					
224187520	66	09	13	16	50	N53.777	W164.197	90	1	50760	69			
224187521	66	09	13	16	51	N53.781	W164.197	88	1					
224187522	66	09	13	16	52	N53.785	W164.197	87	1					
224187523	66	09	13	16	53	N53.790	W164.197	88	1					
224187524	66	09	13	16	54	N53.794	W164.197	87	1					
224187525	66	09	13	16	55	N53.798	W164.197	85	1	50726	24			
224187600	66	09	13	17	00	N53.818	W164.197	79	0	50701	-11			
224187601	66	09	13	17	01	N53.822	W164.197	75	0					
224187602	66	09	13	17	02	N53.826	W164.196	77	0					

LOGICAL NUMBER	DATE YR	MO	DAY	TIME HR	MN	LATITUDE DEGREES	LONGITUDE DEGREES	WATER DEPTH METERS	CORR USED	MAGNET FIELD TOTAL GAMMAS	ANOM	GRAV FIELD OBS MGALS	FAA	GRAV MET #
224187603*	66	09	13	17	03	N53.830	W164.196	79	0					
224187604	66	09	13	17	04	N53.834	W164.196	77	0					
224187605	66	09	13	17	05	N53.838	W164.196	77	0	50676	-47			
224187606	66	09	13	17	06	N53.842	W164.196	75	0					
224187607	66	09	13	17	07	N53.846	W164.196	79	0					
224187608	66	09	13	17	08	N53.850	W164.196	77	0					
224187609	66	09	13	17	09	N53.854	W164.196	77	0					
224187610	66	09	13	17	10	N53.858	W164.196	75	0	50683	-50			
224187611	66	09	13	17	11	N53.862	W164.195	75	0					
224187612	66	09	13	17	12	N53.866	W164.195	77	0					
224187613*	66	09	13	17	13	N53.870	W164.195	79	0					
224187614	66	09	13	17	14	N53.874	W164.195	77	0					
224187700	66	09	13	17	15	N53.878	W164.195	77	0	50689	-54			
224187701	66	09	13	17	16	N53.883	W164.195	77	0					
224187702	66	09	13	17	17	N53.887	W164.195	79	0					
224187703	66	09	13	17	18	N53.891	W164.195	79	0					
224187704	66	09	13	17	19	N53.895	W164.195	79	0					
224187705	66	09	13	17	20	N53.899	W164.195	77	0	50694	-60			
224187706	66	09	13	17	21	N53.904	W164.195	79	0					
224187707	66	09	13	17	22	N53.908	W164.195	77	0					
224187708*	66	09	13	17	23	N53.912	W164.195	77	0					
224187709	66	09	13	17	24	N53.916	W164.195	77	0					
224187710	66	09	13	17	25	N53.921	W164.195	79	0	50706	-59			
224187711	66	09	13	17	26	N53.925	W164.195	79	0					
224187712	66	09	13	17	27	N53.929	W164.195	81	1					
224187713	66	09	13	17	28	N53.933	W164.195	79	0					
224187714	66	09	13	17	29	N53.937	W164.195	81	1					
224187800	66	09	13	17	30	N53.942	W164.195	79	0	50708	-68			
224187801	66	09	13	17	31	N53.946	W164.195	79	0					
224187802	66	09	13	17	32	N53.950	W164.195	79	0					
224187803*	66	09	13	17	33	N53.954	W164.195	79	0					
224187804	66	09	13	17	34	N53.959	W164.195	81	1					
224187805	66	09	13	17	35	N53.963	W164.195	77	0	50704	-83			
224187806	66	09	13	17	36	N53.967	W164.195	77	0					
224187807	66	09	13	17	37	N53.971	W164.195	77	0					
224187808	66	09	13	17	38	N53.975	W164.195	77	0					
224187809	66	09	13	17	39	N53.980	W164.195	77	0					
224187810	66	09	13	17	40	N53.984	W164.195	77	0	50710	-88			
224187811	66	09	13	17	41	N53.988	W164.195	77	0					
224187812	66	09	13	17	42	N53.992	W164.195	77	0					
224187813*	66	09	13	17	43	N53.997	W164.195	77	0					
224199400	66	09	22	11	00	N49.790	W160.865	5006	125	49333	258			
224199401	66	09	22	11	05	N49.771	W160.864	5012	125	49307	242			
224199402	66	09	22	11	10	N49.751	W160.863	5012	125	49267	212			
224199500	66	09	22	11	15	N49.732	W160.862	5015	125	49207	162			
224199501	66	09	22	11	20	N49.712	W160.862	5014	125	49137	103			
224199502	66	09	22	11	25	N49.693	W160.862	5012	125	49060	36			
224199600	66	09	22	11	30	N49.673	W160.862	5008	125	48982	-32			
224199601	66	09	22	11	35	N49.653	W160.860	5012	125	48912	-91			
224199602	66	09	22	11	40	N49.633	W160.858	5012	125	48848	-145			
224199603*	66	09	22	11	45	N49.613	W160.856	5015	125	48794	-189			
224199604	66	09	22	11	50	N49.593	W160.854	5021	126	48756	-216			
224199605	66	09	22	11	55	N49.573	W160.852	5021	126	48721	-241			
224199700	66	09	22	12	00	N49.553	W160.850	5019	125	48687	-265			
224199701	66	09	22	12	05	N49.533	W160.851	5019	125	48641	-300			
224199702	66	09	22	12	10	N49.513	W160.852	5015	125	48594	-336			
224199703	66	09	22	12	15	N49.493	W160.853	5012	125	48551	-368			
224199704	66	09	22	12	20	N49.473	W160.854	5004	125	48534	-374			
224199705	66	09	22	12	25	N49.453	W160.856	4998	124	48530	-367			
224199800	66	09	22	12	30	N49.433	W160.857	4990	124	48537	-349			
224199801*	66	09	22	12	35	N49.413	W160.855	5000	125	48553	-323			
224199802	66	09	22	12	40	N49.393	W160.854	5004	125	48558	-308			
224199803	66	09	22	12	45	N49.372	W160.852	5004	125	48528	-326			
224199804	66	09	22	12	50	N49.352	W160.851	5002	125	48481	-363			
224199805	66	09	22	12	55	N49.332	W160.850	5000	125	48435	-399			
224199900	66	09	22	13	00	N49.312	W160.848	4994	124	48391	-432			
224199901	66	09	22	13	05	N49.291	W160.848	4992	124	48347	-465			
224199902	66	09	22	13	10	N49.271	W160.847	4994	124	48309	-492			
224199903	66	09	22	13	15	N49.250	W160.847	5002	125	48266	-524			
224199904	66	09	22	13	20	N49.229	W160.846	5012	125	48234	-545			
224199905*	66	09	22	13	25	N49.209	W160.846	5027	126	48206	-562			
224200000	66	09	22	13	30	N49.188	W160.845	5027	126	48178	-579			
224200000	66	09	22	13	35	N49.167	W160.843			48152	-594			
224200001	66	09	22	13	40	N49.146	W160.842	5015	125	48136	-599			
224200002	66	09	22	13	45	N49.125	W160.840	5014	125	48131	-593			
224200000	66	09	22	13	50	N49.104	W160.838			48131	-583			
224200003	66	09	22	13	55	N49.083	W160.837	5008	125	48133	-569			
224200100	66	09	22	14	00	N49.062	W160.835	5014	125	48147	-544			
224200101	66	09	22	14	05	N49.042	W160.835	5019	125	48163	-518			
224200102	66	09	22	14	10	N49.022	W160.834	5023	126	48183	-487			

LOGICAL NUMBER	DATE YR	MO	DAY	TIME HR	MN	LATITUDE DEGREES	LONGITUDE DEGREES	WATER DEPTH METERS	CORR USED	MAGNET FIELD TOTAL GAMMAS	ANOM	GRAV FIELD OBS MGALS	FAA	GRAV MET #
224200103*	66	09	22	14	15	N49.002	W160.834	5029	126	48198	-461			
224200104	66	09	22	14	20	N48.982	W160.834	5023	126	48216	-433			
224200105	66	09	22	14	25	N48.962	W160.834	5019	125	48230	-408			
224200200	66	09	22	14	30	N48.942	W160.833	5017	125	48251	-376			
224200201	66	09	22	14	35	N48.922	W160.833	5027	126	48267	-350			
224200202	66	09	22	14	40	N48.903	W160.833	5019	125	48294	-313			
224200203	66	09	22	14	45	N48.883	W160.832	5015	125	48326	-270			
224200204	66	09	22	14	50	N48.864	W160.832	5004	125	48359	-227			
224200205	66	09	22	14	55	N48.844	W160.832	4994	124	48386	-189			
224200300	66	09	22	15	00	N48.825	W160.832	4989	124	48391	-174			
224200301*	66	09	22	15	05	N48.807	W160.832	4994	124	48355	-200			
224200302	66	09	22	15	10	N48.789	W160.832	4989	124	48314	-231			
224200303	66	09	22	15	15	N48.771	W160.832	4985	124	48290	-246			
224200304	66	09	22	15	20	N48.753	W160.833	4985	124	48304	-222			
224200305	66	09	22	15	25	N48.735	W160.833	4983	124	48334	-182			
224200400	66	09	22	15	30	N48.717	W160.833	4983	124	48367	-140			
224200401	66	09	22	15	35	N48.697	W160.832	4987	124	48382	-114			
224200402	66	09	22	15	40	N48.678	W160.831	4992	124	48376	-110			
224200403	66	09	22	15	45	N48.658	W160.829	4989	124	48370	-106			
224200404	66	09	22	15	50	N48.639	W160.828	4990	124	48357	-109			
224200405*	66	09	22	15	55	N48.619	W160.826	4990	124	48345	-110			
224200500	66	09	22	16	00	N48.600	W160.825	4990	124	48337	-108			
224200501	66	09	22	16	05	N48.581	W160.824	5000	125	48323	-112			
224200502	66	09	22	16	10	N48.562	W160.823	5008	125	48314	-111			
224200503	66	09	22	16	15	N48.542	W160.822	5010	125	48303	-112			
224200504	66	09	22	16	20	N48.523	W160.822	5015	125	48285	-119			
224200505	66	09	22	16	25	N48.504	W160.821	5025	126	48267	-127			
224200600	66	09	22	16	30	N48.485	W160.820	5029	126	48258	-126			
224200601	66	09	22	16	35	N48.466	W160.820	5027	126	48248	-126			
224200602	66	09	22	16	40	N48.447	W160.820	5033	126	48243	-121			
224200700*	66	09	22	16	45	N48.428	W160.820	5035	126	48238	-115			
224200701	66	09	22	16	50	N48.412	W160.818	5043	127	48245	-100			
224200702	66	09	22	16	55	N48.396	W160.817	5050	127	48235	-102			
224200800	66	09	22	17	00	N48.380	W160.815	5050	127	48239	-89			
224200801	66	09	22	17	05	N48.363	W160.813	5050	127	48239	-80			
224200900	66	09	22	17	10	N48.347	W160.812	5050	127					
224200901	66	09	22	17	15	N48.335	W160.811	5050	127					
224200902	66	09	22	17	20	N48.323	W160.811	5052	127					
224200903	66	09	22	17	25	N48.312	W160.810	5052	127					
224201000	66	09	22	17	30	N48.300	W160.810	5054	127					
224201000*	66	09	22	22	00	N48.224	W160.766			48159	-93			
224201000	66	09	22	22	05	N48.223	W160.765			48162	-90			
224201000	66	09	22	22	10	N48.221	W160.764			48161	-90			
224201400	66	09	22	22	15	N48.220	W160.763	5058	127	48163	-88			
224201401	66	09	22	22	20	N48.207	W160.763	5058	127	48159	-85			
224201402	66	09	22	22	25	N48.194	W160.763	5058	127	48155	-82			
224201500	66	09	22	22	30	N48.182	W160.763	5056	127	48149	-81			
224201501	66	09	22	22	35	N48.170	W160.764	5048	127					
224201502	66	09	22	22	40	N48.158	W160.764	5046	127	48132	-85			
224201503	66	09	22	22	45	N48.146	W160.765	5431	148	48123	-87			
224201504*	66	09	22	22	50	N48.134	W160.766	5431	148	48112	-92			
224201505	66	09	22	22	55	N48.122	W160.766	5046	127	48112	-85			
224201600	66	09	22	23	00	N48.110	W160.767	5039	127	48094	-97			
224201700	66	09	22	23	05	N48.107	W160.767	5041	127	48107	-82			
224201701	66	09	22	23	10	N48.093	W160.768	5031	126	48092	-89			
224201702	66	09	22	23	15	N48.080	W160.769	5019	125	48082	-92			
224201800	66	09	22	23	20	N48.067	W160.770	5012	125	48078	-89			
224201801	66	09	22	23	25	N48.055	W160.770	5012	125	48093	-68			
224201900	66	09	22	23	30	N48.043	W160.770	5029	126	48075	-79			
224201901	66	09	22	23	35	N48.038	W160.770	5031	126	48086	-65			
224201902*	66	09	22	23	40	N48.033	W160.771	5029	126	48073	-76			
224201903	66	09	22	23	45	N48.028	W160.771	5027	126	48068	-78			
224201904	66	09	22	23	50	N48.023	W160.771	5027	126	48085	-58			
224201905	66	09	22	23	55	N48.018	W160.771	5025	126	48080	-60			
224202000	66	09	23	00	00	N48.013	W160.772	5021	126	48067	-70			
224202001	66	09	23	00	05	N48.007	W160.772	5023	126	48072	-62			
224202002	66	09	23	00	10	N48.001	W160.773	5019	125	48053	-78			
2250001 0	67	09	13	19	50	N53.880	W163.540	80	0					
2250001 1	67	09	13	22	00	N53.824	W163.493	629	4					
2250003 0	67	09	14	00	07	N53.770	W163.447	629	4					
2250004 0*	67	09	14	02	30	N53.667	W163.355	1876	18					
2250005 0	67	09	14	05	09	N53.497	W163.182	2956	43					
2250006 0	67	09	14	07	55	N53.352	W163.138	4150	85					
2250007 0	67	09	14	09	57	N53.242	W163.037	4344	93					
2250008 0	67	09	14	13	01	N53.200	W163.097	4531	102					
2250008 1	67	09	14	13	05	N53.199	W163.094	4531	102					
2250009 0	67	09	14	16	00	N53.167	W162.983	5345	143					
2250009 1	67	09	14	16	03	N53.166	W162.960	5479	150					
2250009 2	67	09	14	16	05	N53.166	W162.951	5429	148					
2250009 3	67	09	14	16	10	N53.165	W162.914	5355	143					

LOGICAL NUMBER	DATE YR	MO	DAY	TIME HR	MN	LATITUDE DEGREES	LONGITUDE DEGREES	WATER DEPTH METERS	CORR USED	MAGNET FIELD TOTAL GAMMAS	ANOM	GRAV FIELD OBS MGALS	FAA	GRAV MET #
2250010 0*	67	09	14	16	15	N53.165	W162.885	5429	148					
2250010 1	67	09	14	16	20	N53.149	W162.867	5537	154					
2250010 2	67	09	14	16	26	N53.129	W162.845	5669	161					
2250011 0	67	09	14	16	30	N53.117	W162.830	6530	216					
2250011 1	67	09	14	16	40	N53.081	W162.796	5627	159					
2250011 2	67	09	14	16	45	N53.063	W162.779	5923	177					
2250011 3	67	09	14	16	50	N53.046	W162.762	6156	191					
2250011 4	67	09	14	16	55	N53.028	W162.745	6137	190					
2250012 0	67	09	14	17	00	N53.010	W162.728	6917	244					
2250012 1	67	09	14	17	05	N52.993	W162.712	6067	186					
2250012 2*	67	09	14	17	10	N52.976	W162.695	5820	170					
2250012 3	67	09	14	17	12	N52.969	W162.688	6572	219					
2250012 4	67	09	14	17	14	N52.963	W162.682	6748	232					
2250012 5	67	09	14	17	15	N52.959	W162.678	5956	179					
2250012 6	67	09	14	17	20	N52.942	W162.662	6629	223					
2250012 7	67	09	14	17	25	N52.925	W162.645	6529	216					
2250013 0	67	09	14	17	30	N52.908	W162.628	6274	199					
2250013 1	67	09	14	17	35	N52.891	W162.610	6140	190					
2250013 2	67	09	14	17	40	N52.873	W162.592	6057	185					
2250014 0	67	09	14	17	45	N52.855	W162.573	5989	181					
2250015 0*	67	09	14	18	53	N52.822	W162.538	5860	173					
2250016 0	67	09	14	19	35	N52.795	W162.505	5681	162					
2250016 1	67	09	14	19	40	N52.789	W162.483	5512	152					
2250016 4	67	09	14	19	55	N52.770	W162.416	5461	149	50244	-158			
2250017 0	67	09	14	20	00	N52.763	W162.393	5386	145	50228	-173			
2250017 1	67	09	14	20	05	N52.748	W162.373	5288	140	50217	-179			
2250017 2	67	09	14	20	10	N52.733	W162.353	5177	134	50203	-188			
2250017 3	67	09	14	20	15	N52.718	W162.333	5118	131	50185	-201			
2250017 4	67	09	14	20	20	N52.703	W162.313	5076	128	50164	-217			
2250017 5	67	09	14	20	25	N52.688	W162.293	5038	126	50164	-213			
2250018 0*	67	09	14	20	30	N52.673	W162.273	4969	123	50166	-206			
2250018 1	67	09	14	20	34	N52.660	W162.260	4913	120	50175	-192			
2250018 2	67	09	14	20	35	N52.656	W162.257			50181	-184			
2250018 3	67	09	14	20	36	N52.653	W162.253	4934	121	50183	-181			
2250018 4	67	09	14	20	40	N52.639	W162.240			50187	-172			
2250018 5	67	09	14	20	42	N52.631	W162.232	4969	123					
2250018 6	67	09	14	20	45	N52.622	W162.223	4953	122	50166	-186			
2250018 7	67	09	14	20	50	N52.606	W162.207	4936	121	50150	-196			
2250018 8	67	09	14	20	55	N52.589	W162.190	4915	120	50123	-217			
2250019 0	67	09	14	21	00	N52.572	W162.173	4876	118	50101	-233			
2250019 1*	67	09	14	21	05	N52.554	W162.157	4855	117	50095	-231			
2250019 2	67	09	14	21	10	N52.537	W162.141	4848	117	50081	-239			
2250019 3	67	09	14	21	15	N52.519	W162.125	4834	116	50084	-229			
2250019 4	67	09	14	21	20	N52.502	W162.109	4813	115	50084	-222			
2250019 5	67	09	14	21	25	N52.484	W162.093	4797	114	50070	-230			
2250020 0	67	09	14	21	30	N52.467	W162.077	4784	114	50066	-227			
2250020 1	67	09	14	21	35	N52.450	W162.062	4776	113	50072	-214			
2250020 2	67	09	14	21	40	N52.433	W162.047	4763	113	50086	-194			
2250020 3	67	09	14	21	45	N52.416	W162.032	4758	112	50103	-170			
2250020 4	67	09	14	21	50	N52.399	W162.017	4753	112	50109	-157			
2250020 5*	67	09	14	21	55	N52.382	W162.002	4740	112	50093	-167			
2250021 0	67	09	14	22	00	N52.365	W161.987	4728	111	50046	-207			
2250021 1	67	09	14	22	05	N52.347	W161.971	4721	111	50008	-238			
2250021 2	67	09	14	22	10	N52.330	W161.956	4713	110	49996	-243			
2250021 3	67	09	14	22	15	N52.312	W161.941	4709	110	49995	-237			
2250021 4	67	09	14	22	20	N52.295	W161.926	4705	110	49982	-244			
2250021 5	67	09	14	22	25	N52.277	W161.910	4700	110	49951	-268			
2250022 0	67	09	14	22	30	N52.260	W161.895	4686	109	49917	-295			
2250023 0	67	09	14	23	47	N52.250	W161.860	4674	108					
2250024 0	67	09	15	00	15	N52.242	W161.863	4672	108					
2250024 1*	67	09	15	00	25	N52.223	W161.844	4669	108	49864	-336			
2250025 0	67	09	15	00	30	N52.213	W161.835	4661	108	49862	-334			
2250025 1	67	09	15	00	35	N52.200	W161.816	4659	108	49874	-318			
2250025 2	67	09	15	00	40	N52.187	W161.797	4663	108	49906	-282			
2250025 3	67	09	15	00	45	N52.173	W161.778	4651	107	49945	-239			
2250025 4	67	09	15	00	50	N52.160	W161.759	4646	107	49971	-209			
2250025 5	67	09	15	00	55	N52.147	W161.741	4646	107	49989	-187			
2250026 0	67	09	15	01	00	N52.133	W161.722	4636	107	49976	-195			
2250026 1	67	09	15	01	05	N52.119	W161.701	4630	106	49961	-206			
2250026 2	67	09	15	01	10	N52.104	W161.679	4623	106	49927	-236			
2250026 3*	67	09	15	01	15	N52.089	W161.658	4613	106	49899	-259			
2250026 4	67	09	15	01	20	N52.074	W161.637	4592	105	49879	-274			
2250026 5	67	09	15	01	25	N52.060	W161.616	4577	104	49868	-281			
2250027 0	67	09	15	01	30	N52.045	W161.595	4565	103	49848	-296			
2250027 1	67	09	15	01	35	N52.030	W161.574	4550	103	49817	-323			
2250027 2	67	09	15	01	40	N52.015	W161.553	4535	102	49783	-352			
2250027 3	67	09	15	01	45	N52.000	W161.532	4512	101	49738	-392			
2250027 4	67	09	15	01	50	N51.985	W161.511	4521	101	49678	-448			
2250027 5	67	09	15	01	55	N51.970	W161.489	4592	105	49607	-514			
2250028 0	67	09	15	02	00	N51.955	W161.468	4607	105	49522	-594			

LOGICAL NUMBER	DATE YR	MO	DAY	TIME HR	MN	LATITUDE DEGREES	LONGITUDE DEGREES	WATER DEPTH METERS	CORR USED	MAGNET FIELD TOTAL GAMMAS	ANOM	GRAV FIELD OBS MGALS	FAA	GRAV MET #
2250028 1*	67	09	15	02	05	N51.940	W161.447	4554	103	49446	-666			
2250028 2	67	09	15	02	10	N51.926	W161.425	4538	102	49406	-702			
2250028 3	67	09	15	02	15	N51.911	W161.403	4554	103	49437	-666			
2250028 4	67	09	15	02	20	N51.896	W161.382			49542	-557			
2250028 5	67	09	15	02	25	N51.881	W161.360			49693	-401			
2250029 0	67	09	15	02	30	N51.867	W161.338	4600	105	49839	-251			
2250029 1	67	09	15	02	35	N51.852	W161.317	4603	105	49969	-117			
2250029 2	67	09	15	02	40	N51.838	W161.295	4611	105	50074	-7			
2250029 3	67	09	15	02	45	N51.824	W161.273	4619	106	50148	70			
2250029 4	67	09	15	02	50	N51.810	W161.252	4623	106	50222	149			
2250029 5*	67	09	15	02	55	N51.796	W161.230	4623	106	50291	222			
2250030 0	67	09	15	03	00	N51.782	W161.208	4628	106	50365	299			
2250031 0	67	09	15	04	35	N51.733	W161.142	4644	107					
2250032 0	67	09	15	07	10	N51.730	W161.132	4642	107					
2250033 0	67	09	15	08	55	N51.677	W161.127	4653	107	50254	231			
2250034 0	67	09	15	09	00	N51.655	W161.127	4649	107	50140	128			
2250034 1	67	09	15	09	05	N51.637	W161.126	4661	108	50061	58			
2250034 2	67	09	15	09	10	N51.618	W161.126	4661	108	50006	13			
2250034 3	67	09	15	09	15	N51.600	W161.126	4672	108	49943	-40			
2250034 4	67	09	15	09	20	N51.582	W161.126	4674	108	49869	-105			
2250034 5*	67	09	15	09	25	N51.563	W161.125	4672	108	49795	-169			
2250035 0	67	09	15	09	30	N51.545	W161.125	4688	109	49756	-199			
2250035 1	67	09	15	09	35	N51.526	W161.125	4693	109	49718	-227			
2250035 2	67	09	15	09	40	N51.506	W161.126	4691	109	49686	-248			
2250035 3	67	09	15	09	45	N51.487	W161.126	4703	110	49647	-277			
2250035 4	67	09	15	09	50	N51.467	W161.126	4707	110	49605	-309			
2250035 5	67	09	15	09	55	N51.448	W161.126	4693	109	49573	-331			
2250036 0	67	09	15	10	00	N51.428	W161.127	4713	110	49500	-394			
2250036 1	67	09	15	10	05	N51.410	W161.126	4721	111	49403	-481			
2250036 2	67	09	15	10	10	N51.392	W161.126	4725	111	49302	-573			
2250036 3*	67	09	15	10	15	N51.373	W161.126	4726	111	49246	-619			
2250036 4	67	09	15	10	20	N51.355	W161.126	4732	111	49309	-547			
2250036 5	67	09	15	10	25	N51.337	W161.125	4736	111	49490	-356			
2250037 0	67	09	15	10	30	N51.318	W161.125	4749	112	49719	-117			
2250037 1	67	09	15	10	35	N51.300	W161.124	4746	112	49929	102			
2250037 2	67	09	15	10	40	N51.282	W161.123	4749	112	50048	230			
2250037 3	67	09	15	10	45	N51.263	W161.122	4751	112	49988	180			
2250037 4	67	09	15	10	50	N51.245	W161.121	4757	112	49851	52			
2250037 5	67	09	15	10	55	N51.227	W161.119	4767	113	49750	-40			
2250038 0	67	09	15	11	00	N51.208	W161.118	4770	113	49707	-73			
2250038 1*	67	09	15	11	05	N51.191	W161.118	4782	114	49682	-89			
2250038 2	67	09	15	11	08	N51.180	W161.117	4748	112	49672	-93			
2250038 3	67	09	15	11	10	N51.173	W161.117	4772	113	49661	-101			
2250038 4	67	09	15	11	15	N51.156	W161.117	4793	114	49655	-98			
2250038 5	67	09	15	11	20	N51.138	W161.116	4795	114	49654	-90			
2250038 6	67	09	15	11	25	N51.121	W161.116	4795	114	49637	-98			
2250039 0	67	09	15	11	30	N51.103	W161.115	4749	112	49616	-109			
2250039 1	67	09	15	11	35	N51.084	W161.114	4816	115	49577	-139			
2250039 2	67	09	15	11	40	N51.066	W161.113	4807	115	49544	-162			
2250039 3	67	09	15	11	45	N51.047	W161.112	4677	109	49503	-193			
2250039 4*	67	09	15	11	46	N51.043	W161.112	4658	108	49499	-195			
2250039 5	67	09	15	11	50	N51.028	W161.112	4816	115	49480	-207			
2250039 6	67	09	15	11	54	N51.013	W161.111	4834	116	49475	-204			
2250039 7	67	09	15	11	55	N51.009	W161.111	4816	115	49479	-198			
2250039 8	67	09	15	11	56	N51.005	W161.111	4805	115	49466	-209			
2250039 9	67	09	15	11	59	N50.994	W161.110	4842	117	49461	-208			
2250040 0	67	09	15	12	00	N50.990	W161.110	4809	115	49457	-210			
2250040 1	67	09	15	12	01	N50.986	W161.110	4786	114	49455	-210			
2250040 2	67	09	15	12	05	N50.972	W161.110	4904	120	49454	-203			
2250040 3	67	09	15	12	10	N50.954	W161.110	4950	122	49482	-166			
2250040 4*	67	09	15	12	12	N50.947	W161.110	4928	121	49501	-143			
2250040 5	67	09	15	12	15	N50.937	W161.110	4962	123	49526	-113			
2250040 6	67	09	15	12	20	N50.919	W161.110	4965	123	49559	-70			
2250040 7	67	09	15	12	25	N50.901	W161.110	4972	123	49577	-43			
2250041 0	67	09	15	12	30	N50.883	W161.110	4965	123	49560	-51			
2250041 1	67	09	15	12	35	N50.865	W161.110	4865	118	49489	-112			
2250041 2	67	09	15	12	37	N50.858	W161.110	4825	116	49447	-150			
2250041 3	67	09	15	12	40	N50.847	W161.111	4916	120	49385	-206			
2250041 4	67	09	15	12	43	N50.836	W161.111	4950	122	49309	-277			
2250041 5	67	09	15	12	45	N50.828	W161.111	4874	118	49264	-317			
2250041 6*	67	09	15	12	50	N50.810	W161.111	4946	122	49150	-422			
2250041 7	67	09	15	12	55	N50.792	W161.111	4971	123	49057	-506			
2250042 0	67	09	15	13	00	N50.773	W161.112	4984	124	48997	-555			
2250042 1	67	09	15	13	05	N50.756	W161.112	4983	124	49023	-520			
2250042 2	67	09	15	13	10	N50.739	W161.112	4986	124	49172	-362			
2250042 3	67	09	15	13	15	N50.722	W161.112	4999	124	49383	-142			
2250042 4	67	09	15	13	20	N50.704	W161.113	4992	124	49550	34			
2250042 5	67	09	15	13	25	N50.687	W161.113	4994	124	49631	124			
2250043 0	67	09	15	13	30	N50.670	W161.113	4995	124	49596	98			
2250043 1	67	09	15	13	35	N50.652	W161.116	5002	125	49494	6			

LOGICAL NUMBER	DATE YR MO DAY	TIME HR MN	LATITUDE DEGREES	LONGITUDE DEGREES	WATER DEPTH METERS	CORR USED	MAGNET FIELD TOTAL GAMMAS	MAGNET FIELD ANOM GAMMAS	GRAV FIELD OBS FAA MGALS	GRAV MET #
2250043 2*	67 09 15	13 40	N50.635	W161.118	5004	125	49379	-100		
2250043 3	67 09 15	13 45	N50.617	W161.121	5004	125	49273	-196		
2250043 4	67 09 15	13 50	N50.600	W161.123	5007	125	49184	-275		
2250043 5	67 09 15	13 55	N50.582	W161.126	5007	125	49115	-334		
2250044 0	67 09 15	14 00	N50.565	W161.128	5007	125	49062	-378		
2250045 0	67 09 15	16 00	N50.445	W161.152	3691	67				
2250046 0	67 09 15	17 20	N50.420	W161.040						
2250046 1	67 09 15	17 22	N50.421	W161.029	4021	80				
2250046 2	67 09 15	17 25	N50.423	W161.012	4184	86				
2250047 0	67 09 15	17 30	N50.427	W160.983	4196	87				
2250047 1*	67 09 15	17 35	N50.427	W160.953	4188	87				
2250047 2	67 09 15	17 40	N50.427	W160.923	4178	86				
2250047 3	67 09 15	17 45	N50.428	W160.893	4178	86				
2250048 0	67 09 15	17 50	N50.428	W160.863	4177	86				
2250048 1	67 09 15	17 55	N50.428	W160.837	4171	86	48603	-811		
2250049 0	67 09 15	18 00	N50.428	W160.810	4358	94	48614	-804		
2250050 0	67 09 15	21 00	N50.428	W160.810						
2250052 0	67 09 16	00 40	N49.927	W159.997	5004	125				
2250052 1	67 09 16	00 45	N49.913	W159.987	5006	125				
2250052 2	67 09 16	00 50	N49.899	W159.978	5004	125				
2250052 3*	67 09 16	00 55	N49.885	W159.969	5004	125				
2250053 0	67 09 16	01 00	N49.872	W159.960	5004	125				
2250053 1	67 09 16	01 05	N49.858	W159.951	4999	124				
2250053 2	67 09 16	01 10	N49.845	W159.942	5004	125				
2250053 3	67 09 16	01 15	N49.832	W159.932	5004	125				
2250053 4	67 09 16	01 20	N49.818	W159.923	5002	125				
2250053 5	67 09 16	01 25	N49.805	W159.914	5004	125				
2250054 0	67 09 16	01 30	N49.792	W159.905	5006	125				
2250054 1	67 09 16	01 35	N49.778	W159.896	5006	125				
2250054 2	67 09 16	01 40	N49.765	W159.887	5006	125				
2250054 3*	67 09 16	01 45	N49.752	W159.878	5002	125				
2250054 4	67 09 16	01 50	N49.738	W159.869	5002	125				
2250054 5	67 09 16	01 55	N49.725	W159.861	5002	125				
2250055 0	67 09 16	02 00	N49.712	W159.852	5002	125				
2250055 1	67 09 16	02 05	N49.699	W159.842	4997	124				
2250055 2	67 09 16	02 10	N49.686	W159.833	4997	124				
2250055 3	67 09 16	02 15	N49.672	W159.824	4997	124				
2250055 4	67 09 16	02 20	N49.659	W159.815	4995	124				
2250055 5	67 09 16	02 25	N49.646	W159.806	4994	124				
2250056 0	67 09 16	02 30	N49.633	W159.797	4992	124				
2250056 1*	67 09 16	02 35	N49.620	W159.788	4990	124				
2250056 2	67 09 16	02 40	N49.606	W159.780	4988	124				
2250056 3	67 09 16	02 45	N49.592	W159.772	4984	124				
2250056 4	67 09 16	02 50	N49.579	W159.763	4978	123				
2250056 5	67 09 16	02 55	N49.565	W159.755	4978	123				
2250057 0	67 09 16	03 00	N49.552	W159.747	4976	123				
2250057 1	67 09 16	03 05	N49.540	W159.743	4974	123				
2250057 2	67 09 16	03 10	N49.529	W159.740	4976	123				
2250057 3	67 09 16	03 15	N49.518	W159.737	4981	124				
2250058 0	67 09 16	03 20	N49.507	W159.733	4984	124				
2250058 1*	67 09 16	03 25	N49.492	W159.730	4986	124				
2250059 0	67 09 16	03 30	N49.478	W159.727	4992	124				
2250059 1	67 09 16	03 35	N49.466	W159.727	4990	124				
2250059 2	67 09 16	03 40	N49.454	W159.727	4990	124				
2250059 3	67 09 16	03 45	N49.442	W159.727	4988	124				
2250059 4	67 09 16	03 50	N49.431	W159.727	4990	124				
2250059 5	67 09 16	03 55	N49.419	W159.727	4992	124				
2250060 0	67 09 16	04 00	N49.407	W159.727	4994	124				
2250060 1	67 09 16	04 05	N49.398	W159.725	4995	124				
2250061 0	67 09 16	04 08	N49.393	W159.723	4992	124				
2250061 1*	67 09 16	04 10	N49.388	W159.723	4988	124				
2250061 2	67 09 16	04 15	N49.374	W159.723	4981	124				
2250061 3	67 09 16	04 20	N49.360	W159.723	4981	124				
2250062 0	67 09 16	04 25	N49.347	W159.723	4976	123				
2250062 1	67 09 16	04 30	N49.339	W159.725	4981	124				
2250062 2	67 09 16	04 35	N49.332	W159.728	4976	123				
2250062 3	67 09 16	04 40	N49.324	W159.730	4974	123				
2250062 4	67 09 16	04 45	N49.317	W159.732	4923	121				
2250063 0	67 09 16	05 00	N49.295	W159.738						
2250063 1	67 09 16	05 05	N49.288	W159.739	4992	124				
2250063 2*	67 09 16	05 10	N49.281	W159.741	4994	124				
2250063 3	67 09 16	05 15	N49.273	W159.742	4988	124				
2250063 4	67 09 16	05 20	N49.266	W159.743	4988	124				
2250063 5	67 09 16	05 25	N49.259	W159.744	4990	124				
2250064 0	67 09 16	05 30	N49.252	W159.745	4992	124				
2250065 0	67 09 16	05 35	N49.240	W159.745						
2250066 0	67 09 16	06 00	N49.230	W159.745						
2250067 0	67 09 16	07 30	N49.143	W159.720	4994	124				
2250068 0	67 09 16	08 00	N49.103	W159.717	4992	124				
2250068 1	67 09 16	08 05	N49.101	W159.717	4992	124				

LOGICAL NUMBER	YR	MO	DAY	HR	MN	LATITUDE DEGREES	LONGITUDE DEGREES	WATER DEPTH METERS	CORR USED	MAGNET FIELD TOTAL ANOM GAMMAS	GRAV FIELD OBS FAA MGALS	GRAV MET #
2250069 0*	67	09	16	08	30	N49.087	W159.722	4992	124			
2250069 1	67	09	16	08	45	N49.080	W159.725	4992	124			
2250070 0	67	09	16	08	50	N49.078	W159.727	4992	124			
2250071 0	67	09	16	08	57	N49.075	W159.730	4988	124			
2250072 0	67	09	16	09	30	N49.067	W159.745	4981	124			
2250073 0	67	09	16	10	00	N49.062	W159.762	4974	123			
2250074 0	67	09	16	10	30	N49.053	W159.780	4972	123			
2250074 1	67	09	16	10	40	N49.050	W159.786	4971	123			
2250075 0	67	09	16	11	00	N49.043	W159.797	4965	123			
2250076 0	67	09	16	11	30	N49.038	W159.817	4967	123			
2250077 0*	67	09	16	12	00	N49.037	W159.845	4959	122			
2250077 1	67	09	16	12	25	N49.035	W159.867	4957	122			
2250078 0	67	09	16	12	30	N49.035	W159.872	4955	122			
2250079 0	67	09	16	13	00	N49.027	W159.903	4946	122			
2250080 0	67	09	16	13	30	N49.023	W159.930	4938	121			
2250080 1	67	09	16	13	55	N49.021	W159.959	4925	121			
2250081 0	67	09	16	14	00	N49.020	W159.965	4994	124			
2250081 1	67	09	16	14	05	N49.019	W159.970	4995	124			
2250081 2	67	09	16	14	08	N49.019	W159.973	4992	124			
2250081 3	67	09	16	14	10	N49.019	W159.974	4988	124			
2250081 4*	67	09	16	14	15	N49.018	W159.979	4981	124			
2250081 5	67	09	16	14	20	N49.018	W159.984	4981	124			
2250081 6	67	09	16	14	25	N49.017	W159.989	4976	123			
2250082 0	67	09	16	14	30	N49.017	W159.993	4927	121			
2250082 1	67	09	16	14	35	N49.014	W159.999	4976	123			
2250082 2	67	09	16	14	40	N49.012	W160.006	4974	123			
2250083 0	67	09	16	14	45	N49.010	W160.012	4930	121			
2250083 1	67	09	16	14	50	N49.012	W160.019	4815	115			
2250083 2	67	09	16	14	51	N49.013	W160.020	4802	115			
2250083 3	67	09	16	14	55	N49.014	W160.026	4826	116			
2250084 0*	67	09	16	15	00	N49.017	W160.033	4930	121			
2250084 1	67	09	16	15	05	N49.016	W160.040	4992	124			
2250084 2	67	09	16	15	10	N49.016	W160.047	4994	124			
2250084 3	67	09	16	15	15	N49.015	W160.054	4988	124			
2250084 4	67	09	16	15	20	N49.014	W160.061	4988	124			
2250084 5	67	09	16	15	25	N49.014	W160.068	4990	124			
2250084 6	67	09	16	15	00	N49.017	W160.033	4930	121			
2250084 7	67	09	16	15	05	N49.016	W160.040	4932	121			
2250084 8	67	09	16	15	10	N49.016	W160.047	4934	121			
2250084 9	67	09	16	15	15	N49.015	W160.054	4930	121			
225008410*	67	09	16	15	20	N49.014	W160.061	4934	121			
225008411	67	09	16	15	25	N49.014	W160.068	4936	121			
2250085 0	67	09	16	15	30	N49.013	W160.075	4942	122			
2250085 1	67	09	16	15	35	N49.012	W160.083	4942	122			
2250085 2	67	09	16	15	40	N49.012	W160.091	4942	122			
2250085 3	67	09	16	15	45	N49.011	W160.099	4942	122			
2250086 0	67	09	16	15	50	N49.010	W160.107	4944	122			
2250086 1	67	09	16	15	55	N49.009	W160.113	4946	122			
2250086 2	67	09	16	16	00	N49.008	W160.120	4946	122			
2250086 3	67	09	16	16	05	N49.007	W160.126	4942	122			
2250086 4*	67	09	16	16	10	N49.007	W160.132	4946	122			
2250086 5	67	09	16	16	15	N49.006	W160.139	4946	122			
2250086 6	67	09	16	16	20	N49.005	W160.145	4942	122			
2250086 7	67	09	16	16	25	N49.004	W160.152	4944	122			
2250087 0	67	09	16	16	30	N49.003	W160.158	4942	122			
2250087 1	67	09	16	16	35	N49.003	W160.166	4944	122			
2250087 2	67	09	16	16	40	N49.003	W160.173	4942	122			
2250087 3	67	09	16	16	45	N49.003	W160.181	4942	122			
2250087 4	67	09	16	16	50	N49.003	W160.188	4942	122			
2250087 5	67	09	16	16	55	N49.003	W160.196	4944	122			
2250088 0*	67	09	16	17	00	N49.003	W160.203	4948	122			
2250088 1	67	09	16	17	05	N49.003	W160.210	4948	122			
2250088 2	67	09	16	17	10	N49.003	W160.217	4948	122			
2250088 3	67	09	16	17	15	N49.002	W160.223	4948	122			
2250088 4	67	09	16	17	20	N49.002	W160.230	4946	122			
2250088 5	67	09	16	17	25	N49.002	W160.237	4948	122			
2250089 0	67	09	16	17	30	N49.002	W160.243	4946	122			
2250089 1	67	09	16	17	35	N49.002	W160.254	4948	122			
2250089 2	67	09	16	17	40	N49.002	W160.265	4944	122			
2250089 3	67	09	16	17	45	N49.003	W160.275	4944	122			
2250089 4*	67	09	16	17	50	N49.003	W160.286	4938	121			
2250090 0	67	09	16	17	55	N49.003	W160.297	4944	122			
2250091 0	67	09	16	18	00	N49.000	W160.298	4942	122			
2250091 1	67	09	16	18	05	N48.999	W160.305	4942	122			
2250091 2	67	09	16	18	10	N48.997	W160.311	4942	122			
2250092 0	67	09	16	18	12	N48.997	W160.313	4942	122			
2250092 1	67	09	16	18	15	N48.996	W160.316	4939	121			
2250092 2	67	09	16	18	20	N48.995	W160.321	4939	121			
2250092 3	67	09	16	18	25	N48.994	W160.327	4942	122			
2250093 0	67	09	16	18	30	N48.993	W160.332	4938	121			

LOGICAL NUMBER	DATE YR MO DAY	TIME HR MN	LATITUDE DEGREES	LONGITUDE DEGREES	WATER DEPTH METERS	CORR USED	MAGNET FIELD TOTAL GAMMAS	MAGNET FIELD ANOM GAMMAS	GRAV FIELD OBS MGALS	GRAV FIELD FAA MGALS	GRAV MET #
2250093 1*	67 09 16	18 35	N48.992	W160.338	4938	121					
2250093 2	67 09 16	18 40	N48.991	W160.345	4936	121					
2250093 3	67 09 16	18 45	N48.989	W160.352	4938	121					
2250093 4	67 09 16	18 50	N48.988	W160.358	4938	121					
2250093 5	67 09 16	18 55	N48.986	W160.365	4938	121					
2250094 0	67 09 16	19 00	N48.985	W160.372	4938	121					
2250094 1	67 09 16	19 05	N48.984	W160.379	4942	122					
2250094 2	67 09 16	19 10	N48.983	W160.386	4942	122					
2250094 3	67 09 16	19 15	N48.982	W160.392	4942	122					
2250094 4	67 09 16	19 20	N48.982	W160.399	4942	122					
2250094 5*	67 09 16	19 25	N48.981	W160.406	4942	122					
2250095 0	67 09 16	19 30	N48.980	W160.413	4942	122					
2250095 1	67 09 16	19 35	N48.979	W160.419	4942	122					
2250095 2	67 09 16	19 40	N48.978	W160.424	4942	122					
2250095 3	67 09 16	19 45	N48.977	W160.430	4944	122					
2250095 4	67 09 16	19 50	N48.976	W160.436	4946	122					
2250095 5	67 09 16	19 55	N48.974	W160.441	4944	122					
2250096 0	67 09 16	20 00	N48.973	W160.447	4944	122					
2250096 1	67 09 16	20 05	N48.973	W160.451	4942	122					
2250096 2	67 09 16	20 10	N48.973	W160.456	4944	122					
2250096 3*	67 09 16	20 15	N48.972	W160.461	4938	121					
2250096 4	67 09 16	20 20	N48.972	W160.466	4942	122					
2250096 5	67 09 16	20 25	N48.972	W160.470	4948	122					
2250097 0	67 09 16	20 30	N48.972	W160.475	4946	122					
2250097 1	67 09 16	20 35	N48.971	W160.479	4950	122					
2250097 2	67 09 16	20 40	N48.971	W160.484	4951	122					
2250097 3	67 09 16	20 45	N48.971	W160.488	4953	122					
2250097 4	67 09 16	20 50	N48.971	W160.493	4953	122					
2250097 5	67 09 16	20 55	N48.970	W160.497	4953	122					
2250098 0	67 09 16	21 00	N48.970	W160.502	4955	122					
2250098 1*	67 09 16	21 10	N48.969	W160.512	4957	122					
2250098 2	67 09 16	21 15	N48.969	W160.517	4959	122					
2250098 3	67 09 16	21 25	N48.969	W160.527	4957	122					
2250099 0	67 09 16	21 30	N48.968	W160.532	4959	122					
2250099 1	67 09 16	21 40	N48.967	W160.541	4965	123					
2250099 2	67 09 16	21 45	N48.966	W160.546	4965	123					
2250099 3	67 09 16	21 50	N48.965	W160.551	4963	123					
2250099 4	67 09 16	21 55	N48.964	W160.555	4963	123					
2250100 0	67 09 16	22 00	N48.963	W160.560	4965	123					
2250100 1	67 09 16	22 10	N48.964	W160.569	4965	123					
2250100 2*	67 09 16	22 15	N48.964	W160.574	4971	123					
2250100 3	67 09 16	22 20	N48.964	W160.579	4971	123					
2250100 4	67 09 16	22 25	N48.965	W160.584	4974	123					
2250101 0	67 09 16	22 30	N48.965	W160.588	4974	123					
2250101 1	67 09 16	22 35	N48.964	W160.592	4974	123					
2250101 2	67 09 16	22 40	N48.964	W160.596	4972	123					
2250101 3	67 09 16	22 45	N48.963	W160.599	4972	123					
2250101 4	67 09 16	22 50	N48.963	W160.603	4978	123					
2250101 5	67 09 16	22 55	N48.962	W160.606	4981	124					
2250102 0	67 09 16	23 00	N48.962	W160.610	4972	123					
2250102 1*	67 09 16	23 05	N48.961	W160.613	4972	123					
2250102 2	67 09 16	23 10	N48.961	W160.617	4976	123					
2250102 3	67 09 16	23 15	N48.960	W160.620	4978	123					
2250102 4	67 09 16	23 20	N48.959	W160.623	4976	123					
2250102 5	67 09 16	23 25	N48.959	W160.627	4978	123					
2250103 0	67 09 16	23 30	N48.958	W160.630	4972	123					
2250103 1	67 09 16	23 35	N48.957	W160.635	4978	123					
2250103 2	67 09 16	23 40	N48.957	W160.641	4981	124					
2250103 3	67 09 16	23 45	N48.956	W160.646	4984	124					
2250103 4	67 09 16	23 50	N48.955	W160.651	4986	124					
2250103 5*	67 09 16	23 55	N48.954	W160.656	4986	124					
2250104 0	67 09 17	00 00	N48.953	W160.662	4986	124					
2250104 1	67 09 17	00 05	N48.952	W160.667	4983	124					
2250104 2	67 09 17	00 10	N48.951	W160.672	4988	124					
2250104 3	67 09 17	00 15	N48.950	W160.677	4988	124					
2250104 4	67 09 17	00 20	N48.949	W160.682	4992	124					
2250104 5	67 09 17	00 25	N48.948	W160.687	4988	124					
2250105 0	67 09 17	00 30	N48.947	W160.692	4992	124					
2250105 1	67 09 17	00 35	N48.945	W160.696	4992	124					
2250105 2	67 09 17	00 40	N48.944	W160.699	4988	124					
2250105 3*	67 09 17	00 45	N48.942	W160.703	4992	124					
2250105 4	67 09 17	00 50	N48.941	W160.707	4992	124					
2250105 5	67 09 17	00 55	N48.940	W160.711	4992	124					
2250106 0	67 09 17	01 00	N48.938	W160.715	4994	124					
2250106 1	67 09 17	01 05	N48.938	W160.718	4997	124					
2250106 2	67 09 17	01 10	N48.937	W160.722	4999	124					
2250106 3	67 09 17	01 15	N48.937	W160.725	5004	125					
2250106 4	67 09 17	01 20	N48.936	W160.728	5004	125					
2250106 5	67 09 17	01 25	N48.936	W160.732	5002	125					
2250107 0	67 09 17	01 30	N48.935	W160.735	5004	125					

LOGICAL NUMBER	DATE YR	MO	DAY	TIME HR	MN	LATITUDE DEGREES	LONGITUDE DEGREES	WATER DEPTH METERS	CORR USED	MAGNET FIELD TOTAL GAMMAS	MAGNET FIELD ANOM GAMMAS	GRAV FIELD OBS MGALS	GRAV FIELD FAA MGALS	GRAV MET #
2250107 1*	67	09	17	01	35	N48.934	W160.736	5006	125					
2250107 2	67	09	17	01	40	N48.933	W160.738	5006	125					
2250107 3	67	09	17	01	45	N48.932	W160.739	5006	125					
2250107 4	67	09	17	01	50	N48.932	W160.741	5006	125					
2250107 5	67	09	17	01	55	N48.931	W160.742	5007	125					
2250108 0	67	09	17	02	00	N48.930	W160.743	5007	125					
2250108 1	67	09	17	02	05	N48.929	W160.744	5007	125					
2250108 2	67	09	17	02	15	N48.927	W160.747	5007	125					
2250108 3	67	09	17	02	20	N48.927	W160.748	5007	125					
2250108 4	67	09	17	02	25	N48.926	W160.749	5007	125					
2250109 0*	67	09	17	02	30	N48.925	W160.750	5009	125					
2250109 1	67	09	17	02	35	N48.924	W160.752	5009	125					
2250109 2	67	09	17	02	40	N48.923	W160.754	5007	125					
2250109 3	67	09	17	02	45	N48.922	W160.756	5009	125					
2250109 4	67	09	17	02	50	N48.922	W160.758	5007	125					
2250109 5	67	09	17	02	55	N48.921	W160.760	5007	125					
2250110 0	67	09	17	03	00	N48.920	W160.762	5007	125					
2250110 1	67	09	17	03	05	N48.918	W160.763	5007	125					
2250110 2	67	09	17	03	10	N48.915	W160.764	5006	125					
2250110 3	67	09	17	03	15	N48.913	W160.766	5007	125					
2250110 4*	67	09	17	03	20	N48.911	W160.767	5006	125					
2250110 5	67	09	17	03	25	N48.909	W160.769	5007	125					
2250110 6	67	09	17	03	30	N48.907	W160.770	5007	125					
2250110 7	67	09	17	03	35	N48.904	W160.771	5006	125					
2250110 8	67	09	17	03	40	N48.902	W160.773	5006	125					
2250110 9	67	09	17	03	45	N48.900	W160.774	5006	125					
225011010	67	09	17	03	50	N48.898	W160.776	5004	125					
225011011	67	09	17	03	55	N48.896	W160.777	5004	125					
2250111 0	67	09	17	04	00	N48.893	W160.778	5004	125					
2250111 1	67	09	17	04	05	N48.891	W160.780	5004	125					
2250111 2*	67	09	17	04	10	N48.889	W160.781	5004	125					
2250111 3	67	09	17	04	15	N48.887	W160.782	5004	125					
2250111 4	67	09	17	04	20	N48.886	W160.783	5006	125					
2250111 5	67	09	17	04	25	N48.884	W160.785	5007	125					
2250111 6	67	09	17	04	30	N48.882	W160.786	5006	125					
2250111 7	67	09	17	04	35	N48.880	W160.787	5004	125					
2250111 8	67	09	17	04	40	N48.878	W160.788	5002	125					
2250111 9	67	09	17	04	45	N48.876	W160.790	5002	125					
225011110	67	09	17	04	50	N48.874	W160.791	5002	125					
225011111	67	09	17	04	55	N48.872	W160.792	4999	124					
2250112 0*	67	09	17	05	00	N48.870	W160.793	4999	124					
2250112 1	67	09	17	05	05	N48.869	W160.796	4999	124					
2250112 2	67	09	17	05	10	N48.867	W160.798	4997	124					
2250112 3	67	09	17	05	15	N48.866	W160.800	4997	124					
2250112 4	67	09	17	05	20	N48.864	W160.802	4997	124					
2250112 5	67	09	17	05	25	N48.863	W160.804	4997	124					
2250112 6	67	09	17	05	35	N48.860	W160.809	4999	124					
2250112 7	67	09	17	05	40	N48.859	W160.811	4997	124					
2250112 8	67	09	17	05	45	N48.857	W160.813	4995	124					
2250112 9	67	09	17	05	50	N48.856	W160.816	4995	124					
225011210*	67	09	17	05	55	N48.855	W160.818	4995	124					
2250113 0	67	09	17	06	00	N48.853	W160.820	4995	124					
2250113 1	67	09	17	06	05	N48.851	W160.823	4994	124					
2250113 2	67	09	17	06	10	N48.849	W160.826	4994	124					
2250113 3	67	09	17	06	15	N48.847	W160.828	4992	124					
2250113 4	67	09	17	06	20	N48.846	W160.831	4992	124					
2250113 5	67	09	17	06	25	N48.844	W160.834	4992	124					
2250113 6	67	09	17	06	30	N48.842	W160.837	4990	124					
2250113 7	67	09	17	06	35	N48.840	W160.839	4990	124					
2250113 8	67	09	17	06	40	N48.838	W160.842	4990	124					
2250113 9*	67	09	17	06	45	N48.836	W160.845	4990	124					
225011310	67	09	17	06	50	N48.834	W160.848	4990	124					
225011311	67	09	17	06	55	N48.832	W160.851	4992	124					
2250114 0	67	09	17	07	00	N48.830	W160.853	4992	124					
2250114 1	67	09	17	07	05	N48.829	W160.857	4992	124					
2250114 2	67	09	17	07	10	N48.829	W160.861	4992	124					
2250114 3	67	09	17	07	15	N48.828	W160.865	4992	124					
2250114 4	67	09	17	07	20	N48.827	W160.869	4992	124					
2250114 5	67	09	17	07	25	N48.827	W160.873	4992	124					
2250114 6	67	09	17	07	30	N48.826	W160.877	4992	124					
2250114 7*	67	09	17	07	35	N48.825	W160.881	4992	124					
2250114 8	67	09	17	07	40	N48.824	W160.886	4994	124					
2250114 9	67	09	17	07	45	N48.824	W160.890	4995	124					
225011410	67	09	17	07	50	N48.823	W160.894	4995	124					
225011411	67	09	17	07	55	N48.822	W160.898	4995	124					
2250115 0	67	09	17	08	00	N48.822	W160.902	4995	124					
2250115 1	67	09	17	08	05	N48.821	W160.906	4999	124					
2250115 2	67	09	17	08	10	N48.821	W160.911	4999	124					
2250115 3	67	09	17	08	15	N48.820	W160.915	5002	125					
2250115 4	67	09	17	08	20	N48.820	W160.919	5004	125					

LOGICAL NUMBER	DATE YR	MO	DAY	TIME HR	MN	LATITUDE DEGREES	LONGITUDE DEGREES	WATER DEPTH METERS	CORR USED	MAGNET FIELD TOTAL GAMMAS	MAGNET FIELD ANOM GAMMAS	GRAV FIELD OBS MGALS	GRAV FIELD FAA MGALS	GRAV MET #
2250115 5*	67	09	17	08	25	N48.820	W160.924	5006	125					
2250115 6	67	09	17	08	30	N48.819	W160.928	5009	125					
2250115 7	67	09	17	08	35	N48.819	W160.933	5011	125					
2250115 8	67	09	17	08	40	N48.818	W160.937	5013	125					
2250115 9	67	09	17	08	45	N48.818	W160.942	5013	125					
2250115 10	67	09	17	08	50	N48.817	W160.946	5011	125					
2250115 11	67	09	17	08	55	N48.817	W160.951	5011	125					
2250116 0	67	09	17	09	00	N48.817	W160.955	5009	125					
2250116 1	67	09	17	09	05	N48.816	W160.959	5007	125					
2250116 2	67	09	17	09	10	N48.816	W160.963	5009	125					
2250116 3*	67	09	17	09	15	N48.815	W160.967	5011	125					
2250116 4	67	09	17	09	20	N48.815	W160.972	5013	125					
2250116 5	67	09	17	09	25	N48.815	W160.976	5015	125					
2250116 6	67	09	17	09	30	N48.814	W160.980	5015	125					
2250116 7	67	09	17	09	35	N48.814	W160.984	5017	125					
2250116 8	67	09	17	09	40	N48.813	W160.988	5015	125					
2250116 9	67	09	17	09	45	N48.813	W160.992	5015	125					
2250116 10	67	09	17	09	50	N48.812	W160.997	5015	125					
2250116 11	67	09	17	09	55	N48.812	W161.001	5015	125					
2250117 0	67	09	17	10	00	N48.812	W161.005	5015	125					
2250117 1*	67	09	17	10	05	N48.813	W161.009	5017	125					
2250117 2	67	09	17	10	10	N48.814	W161.013	5015	125					
2250118 0	67	09	17	10	15	N48.815	W161.017	5018	125					
2250118 1	67	09	17	10	20	N48.815	W161.021	5017	125					
2250118 2	67	09	17	10	25	N48.815	W161.025	5017	125					
2250118 3	67	09	17	10	30	N48.816	W161.029	5015	125					
2250118 4	67	09	17	10	35	N48.816	W161.034	5015	125					
2250118 5	67	09	17	10	40	N48.816	W161.038	5017	125					
2250118 6	67	09	17	10	45	N48.816	W161.042	5017	125					
2250118 7	67	09	17	10	50	N48.816	W161.046	5018	125					
2250118 8*	67	09	17	10	55	N48.816	W161.051	5018	125					
2250119 0	67	09	17	11	00	N48.817	W161.055	5023	126					
2250119 1	67	09	17	11	05	N48.817	W161.058	5023	126					
2250119 2	67	09	17	11	10	N48.817	W161.061	5023	126					
2250119 3	67	09	17	11	15	N48.817	W161.064	5025	126					
2250119 4	67	09	17	11	20	N48.818	W161.067	5025	126					
2250119 5	67	09	17	11	25	N48.818	W161.070	5027	126					
2250119 6	67	09	17	11	30	N48.818	W161.073	5030	126					
2250119 7	67	09	17	11	35	N48.819	W161.076	5030	126					
2250119 8	67	09	17	11	40	N48.819	W161.079	5030	126					
2250119 9*	67	09	17	11	45	N48.819	W161.082	5030	126					
2250119 10	67	09	17	11	50	N48.819	W161.086	5032	126					
2250119 11	67	09	17	11	55	N48.820	W161.089	5034	126					
2250120 0	67	09	17	12	00	N48.820	W161.092	5030	126					
2250120 1	67	09	17	12	05	N48.822	W161.095	5034	126					
2250120 2	67	09	17	12	10	N48.824	W161.099	5032	126					
2250120 3	67	09	17	12	15	N48.827	W161.102	5034	126					
2250120 4	67	09	17	12	20	N48.829	W161.106	5034	126					
2250120 5	67	09	17	12	25	N48.831	W161.110	5036	126					
2250121 0	67	09	17	12	30	N48.833	W161.113	5034	126					
2250121 1*	67	09	17	12	35	N48.836	W161.117	5034	126					
2250121 2	67	09	17	12	40	N48.838	W161.120	5034	126					
2250121 3	67	09	17	12	45	N48.840	W161.123	5032	126					
2250121 4	67	09	17	12	50	N48.842	W161.127	5034	126					
2250121 5	67	09	17	12	55	N48.844	W161.130	5032	126					
2250122 0	67	09	17	13	00	N48.847	W161.133	5032	126					
2250122 1	67	09	17	13	05	N48.848	W161.135	5032	126					
2250122 2	67	09	17	13	10	N48.849	W161.137	5032	126					
2250122 3	67	09	17	13	15	N48.851	W161.139	5036	126					
2250122 4	67	09	17	13	20	N48.852	W161.141	5034	126					
2250122 5*	67	09	17	13	25	N48.854	W161.143	5034	126					
2250122 6	67	09	17	13	30	N48.855	W161.145	5034	126					
2250122 7	67	09	17	13	35	N48.856	W161.147	5034	126					
2250122 8	67	09	17	13	40	N48.858	W161.149	5034	126					
2250122 9	67	09	17	13	45	N48.859	W161.151	5034	126					
2250122 10	67	09	17	13	50	N48.860	W161.153	5036	126					
2250122 11	67	09	17	13	55	N48.862	W161.155	5036	126					
2250123 0	67	09	17	14	00	N48.863	W161.157	5038	126					
2250123 1	67	09	17	14	05	N48.864	W161.157	5038	126					
2250123 2	67	09	17	14	10	N48.865	W161.158	5038	126					
2250123 3*	67	09	17	14	15	N48.867	W161.159	5036	126					
2250123 4	67	09	17	14	20	N48.868	W161.159	5036	126					
2250123 5	67	09	17	14	25	N48.869	W161.160	5038	126					
2250123 6	67	09	17	14	30	N48.870	W161.161	5038	126					
2250123 7	67	09	17	14	35	N48.871	W161.161	5040	127					
2250123 8	67	09	17	14	40	N48.872	W161.162	5040	127					
2250123 9	67	09	17	14	45	N48.873	W161.163	5038	126					
2250123 10	67	09	17	14	50	N48.874	W161.164	5038	126					
2250123 11	67	09	17	14	55	N48.876	W161.164	5038	126					
2250124 0	67	09	17	15	00	N48.877	W161.165	5038	126					

LOGICAL NUMBER	DATE YR	MO	DAY	TIME HR	MN	LATITUDE DEGREES	LONGITUDE DEGREES	WATER DEPTH METERS	CORR USED	MAGNET FIELD TOTAL GAMMAS	ANOM	GRAV FIELD OBS MGALS	FAA	GRAV MET #
2250124 1*	67	09	17	15	05	N48.879	W161.167	5040	127					
2250124 2	67	09	17	15	10	N48.881	W161.169	5040	127					
2250124 3	67	09	17	15	15	N48.882	W161.172	5038	126					
2250124 4	67	09	17	15	25	N48.886	W161.176	5038	126					
2250125 0	67	09	17	15	30	N48.888	W161.178	5038	126					
2250125 1	67	09	17	15	35	N48.885	W161.159	5038	126					
2250125 2	67	09	17	15	40	N48.882	W161.141	5034	126					
2250125 3	67	09	17	15	45	N48.879	W161.122	5027	126					
2250125 4	67	09	17	15	50	N48.876	W161.103	5025	126					
2250125 5	67	09	17	15	55	N48.873	W161.084	5015	125					
2250126 0*	67	09	17	16	00	N48.870	W161.065	5011	125					
2250126 1	67	09	17	16	05	N48.859	W161.037	5009	125					
2250126 2	67	09	17	16	10	N48.848	W161.008	5009	125					
2250126 3	67	09	17	16	15	N48.837	W160.980	4999	124					
2250126 4	67	09	17	16	20	N48.827	W160.952	5009	125					
2250126 5	67	09	17	16	25	N48.816	W160.923	4999	124					
2250127 0	67	09	17	16	30	N48.805	W160.895	4990	124					
2250127 1	67	09	17	16	35	N48.797	W160.867	4988	124					
2250127 2	67	09	17	16	45	N48.782	W160.810	4990	124					
2250127 3	67	09	17	16	50	N48.774	W160.782	4988	124					
2250127 4*	67	09	17	16	55	N48.766	W160.753	4984	124					
2250128 0	67	09	17	17	00	N48.758	W160.725	4972	123					
2250128 1	67	09	17	17	05	N48.742	W160.698	4962	123					
2250128 2	67	09	17	17	10	N48.726	W160.672	4962	123					
2250129 0	67	09	17	17	15	N48.710	W160.645	4951	122					
2250129 1	67	09	17	17	20	N48.698	W160.621	4951	122					
2250129 2	67	09	17	17	25	N48.687	W160.597	4962	123					
2250130 0	67	09	17	17	30	N48.675	W160.573	4684	109					
2250130 1	67	09	17	17	35	N48.665	W160.549	4332	93					
2250130 2	67	09	17	17	40	N48.654	W160.525	4242	89					
2250130 3*	67	09	17	17	45	N48.644	W160.501	4129	84					
2250130 4	67	09	17	17	49	N48.635	W160.479	4545	102					
2250130 5	67	09	17	17	50	N48.634	W160.477	4545	102					
2250130 6	67	09	17	17	55	N48.624	W160.452	4951	122					
2250131 0	67	09	17	18	00	N48.613	W160.428	4953	122					
2250131 1	67	09	17	18	05	N48.603	W160.404	4965	123					
2250131 2	67	09	17	18	10	N48.592	W160.381	4988	124					
2250131 3	67	09	17	18	15	N48.582	W160.357	4983	124					
2250131 4	67	09	17	18	20	N48.571	W160.333	4976	123					
2250131 5	67	09	17	18	25	N48.561	W160.309	4974	123					
2250132 0*	67	09	17	18	30	N48.550	W160.285	4976	123					
2250132 1	67	09	17	18	40	N48.528	W160.238	4962	123					
2250132 2	67	09	17	18	45	N48.517	W160.214	4951	122					
2250132 3	67	09	17	18	50	N48.507	W160.191	4946	122					
2250132 4	67	09	17	18	55	N48.496	W160.167	4950	122					
2250133 0	67	09	17	19	00	N48.485	W160.143	4951	122					
2250133 1	67	09	17	19	05	N48.474	W160.119			48761	269			
2250133 2	67	09	17	19	10	N48.463	W160.095	4971	123	48641	151			
2250133 3	67	09	17	19	15	N48.452	W160.071	4984	124	48523	35			
2250133 4	67	09	17	19	20	N48.441	W160.047	4994	124	48487	1			
2250133 5*	67	09	17	19	25	N48.429	W160.022	4999	124	48436	-48			
2250134 0	67	09	17	19	30	N48.418	W159.998	5007	125	48397	-85			
2250134 1	67	09	17	19	35	N48.409	W159.972	5011	125	48376	-106			
2250134 2	67	09	17	19	40	N48.400	W159.946	5015	125	48346	-136			
2250134 3	67	09	17	19	45	N48.391	W159.919	5027	126	48324	-158			
2250134 4	67	09	17	19	50	N48.382	W159.893	5027	126	48301	-180			
2250134 5	67	09	17	19	55	N48.372	W159.866	5027	126	48279	-201			
2250135 0	67	09	17	20	00	N48.363	W159.840	5034	126	48254	-226			
2250135 1	67	09	17	20	05	N48.354	W159.814	5029	126	48223	-257			
2250135 2	67	09	17	20	10	N48.345	W159.788	5036	126	48190	-290			
2250135 3*	67	09	17	20	15	N48.336	W159.762	5046	127	48150	-329			
2250135 4	67	09	17	20	20	N48.327	W159.737	5053	127	48112	-367			
2250135 5	67	09	17	20	25	N48.317	W159.711	5062	128	48076	-402			
2250136 0	67	09	17	20	30	N48.308	W159.685	5062	128	48065	-413			
2250136 1	67	09	17	20	35	N48.298	W159.661	5069	128	48085	-391			
2250136 2	67	09	17	20	40	N48.287	W159.637	5073	128	48118	-357			
2250136 3	67	09	17	20	45	N48.277	W159.613	5074	128	48174	-300			
2250136 4	67	09	17	20	50	N48.266	W159.589	5073	128	48241	-231			
2250136 5	67	09	17	20	55	N48.256	W159.566	5085	129	48304	-167			
2250137 0	67	09	17	21	00	N48.245	W159.542	5104	130	48348	-121			
2250137 1*	67	09	17	21	05	N48.233	W159.518	5107	130	48383	-84			
2250137 2	67	09	17	21	10	N48.222	W159.494	5111	130	48407	-58			
2250138 0	67	09	17	21	15	N48.210	W159.470	5119	131	48415	-48			
2250138 1	67	09	17	21	20	N48.198	W159.449	5123	131	48427	-33			
2250138 2	67	09	17	21	25	N48.187	W159.429	5116	131	48425	-33			
2250139 0	67	09	17	21	30	N48.175	W159.408	5104	130	48424	-31			
2250139 1	67	09	17	21	35	N48.162	W159.386	5202	135	48421	-31			
2250139 2	67	09	17	21	40	N48.149	W159.364	5098	130	48413	-36			
2250139 3	67	09	17	21	45	N48.136	W159.342	5097	130	48404	-42			
2250139 4	67	09	17	21	50	N48.123	W159.319	5100	130	48391	-52			

LOGICAL NUMBER	DATE YR MO DAY	TIME HR MN	LATITUDE DEGREES	LONGITUDE DEGREES	WATER DEPTH METERS	CORR USED	MAGNET FIELD TOTAL GAMMAS	MAGNET FIELD ANOM GAMMAS	GRAV FIELD OBS MGALS	GRAV FIELD FAA MGALS	GRAV MET #
2250139 5*	67 09 17	21 55	N48.110	W159.297	5100	130	48385	-55			
2250140 0	67 09 17	22 00	N48.097	W159.275	5104	130	48389	-48			
2250140 1	67 09 17	22 05	N48.084	W159.254	5104	130	48380	-53			
2250140 2	67 09 17	22 10	N48.071	W159.232	5094	129	48402	-28			
2250140 3	67 09 17	22 15	N48.057	W159.211	5090	129	48392	-35			
2250140 4	67 09 17	22 20	N48.044	W159.189	5092	129	48387	-36			
2250140 5	67 09 17	22 25	N48.031	W159.168	5097	130	48396	-24			
2250141 0	67 09 17	22 30	N48.018	W159.147	5094	129	48398	-19			
2250141 1	67 09 17	22 35	N48.006	W159.124	5088	129	48399	-16			
2250146 0	67 09 18	00 45	N48.005	W158.461	5171	133	48351	-182			
2250146 1*	67 09 18	00 50	N48.013	W158.436			48383	-159			
2250146 2	67 09 18	00 55	N48.022	W158.411	5174	134	48412	-140			
2250147 0	67 09 18	01 00	N48.030	W158.387	5174	134	48460	-100			
2250147 1	67 09 18	01 05	N48.039	W158.362			48465	-105			
2250147 2	67 09 18	01 08	N48.044	W158.347	5193	135	48445	-130			
2250147 3	67 09 18	01 10	N48.048	W158.337			48428	-151			
2250147 4	67 09 18	01 15	N48.057	W158.312			48358	-230			
2250147 5	67 09 18	01 20	N48.066	W158.287	5197	135	48280	-318			
2250147 6	67 09 18	01 25	N48.074	W158.262	5193	135	48212	-394			
2250148 0	67 09 18	01 30	N48.083	W158.237	5210	136	48189	-427			
2250148 1*	67 09 18	01 35	N48.091	W158.212	4927	121	48226	-399			
2250148 2	67 09 18	01 40	N48.099	W158.187	4249	89	48263	-370			
2250148 3	67 09 18	01 45	N48.107	W158.162	3146	49	48299	-343			
2250148 4	67 09 18	01 48	N48.111	W158.147	3854	73	48321	-326			
2250148 5	67 09 18	01 50	N48.114	W158.137	3893	75	48338	-312			
2250148 6	67 09 18	01 54	N48.121	W158.117	4060	81	48377	-281			
2250148 7	67 09 18	01 55	N48.122	W158.112			48386	-273			
2250148 8	67 09 18	01 59	N48.128	W158.092	4772	113	48422	-244			
2250149 0	67 09 18	02 00	N48.130	W158.087	4642	107	48425	-243			
2250149 1	67 09 18	02 05	N48.138	W158.062	4076	82	48447	-230			
2250150 0*	67 09 18	02 10	N48.147	W158.037	3868	74	48471	-215			
2250150 1	67 09 18	02 15	N48.147	W158.008	3813	72	48489	-203			
2250150 2	67 09 18	02 20	N48.147	W157.980	3866	74	48503	-194			
2250150 3	67 09 18	02 25	N48.148	W157.952	3932	76	48497	-205			
2250151 0	67 09 18	02 30	N48.148	W157.923	4175	86	48477	-231			
2250151 1	67 09 18	02 35	N48.149	W157.895	4469	99	48457	-256			
2250151 2	67 09 18	02 40	N48.149	W157.866	4853	117	48462	-257			
2250151 3	67 09 18	02 45	N48.149	W157.837	5034	126	48494	-230			
2250151 4	67 09 18	02 50	N48.149	W157.809	5198	135	48538	-191			
2250151 5	67 09 18	02 55	N48.150	W157.780	5204	135	48565	-170			
2250152 0*	67 09 18	03 00	N48.150	W157.752	5204	135	48585	-156			
2250154 0	67 09 18	04 00	N48.153	W157.403	5202	135	48595	-212			
2250154 1	67 09 18	04 05	N48.153	W157.376	5216	136	48596	-216			
2250154 2	67 09 18	04 10	N48.153	W157.348	5218	136	48618	-199			
2250154 3	67 09 18	04 15	N48.153	W157.320	5220	136	48646	-177			
2250154 4	67 09 18	04 20	N48.153	W157.292	5223	136	48662	-166			
2250154 5	67 09 18	04 25	N48.153	W157.264	5225	136	48672	-161			
2250155 0	67 09 18	04 30	N48.153	W157.237	5227	136	48679	-159			
2250155 1	67 09 18	04 35	N48.154	W157.208	5227	136	48686	-158			
2250155 2	67 09 18	04 40	N48.154	W157.180	5227	136	48697	-152			
2250155 3*	67 09 18	04 45	N48.154	W157.152	5230	137	48718	-137			
2250155 4	67 09 18	04 50	N48.154	W157.123	5227	136	48752	-108			
2250155 5	67 09 18	04 52	N48.155	W157.108	5148	132					
2250155 6	67 09 18	04 55	N48.155	W157.095	5223	136	48822	-44			
2250156 0	67 09 18	05 00	N48.155	W157.067	5235	137	48916	45			
2250156 1	67 09 18	05 05	N48.155	W157.037	4911	120	48979	102			
2250156 2	67 09 18	05 07	N48.155	W157.026	4893	119	48985	106			
2250156 3	67 09 18	05 10	N48.155	W157.008	4948	122	48976	94			
2250156 4	67 09 18	05 15	N48.155	W156.979	5243	137	48911	23			
2250156 5	67 09 18	05 20	N48.155	W156.950	5208	135	48824	-69			
2250156 6*	67 09 18	05 25	N48.155	W156.921	5206	135	48744	-155			
2250156 7	67 09 18	05 28	N48.155	W156.899	5179	134					
2250156 8	67 09 18	05 30	N48.155	W156.892	5198	135	48665	-239			
2250157 0	67 09 18	05 32	N48.155	W156.880	5107	130	48642	-265			
2250157 1	67 09 18	05 35	N48.166	W156.881	5062	128	48626	-286			
2250157 2	67 09 18	05 40	N48.184	W156.881	4936	121	48637	-285			
2250157 3	67 09 18	05 45	N48.202	W156.882	4723	111	48672	-259			
2250157 4	67 09 18	05 50	N48.220	W156.883	3971	78	48722	-218			
2250157 5	67 09 18	05 55	N48.238	W156.884	3851	73	48759	-190			
2250158 0	67 09 18	06 00	N48.257	W156.885	3921	76	48763	-196			
2250158 1*	67 09 18	06 05	N48.275	W156.882	4196	87	48756	-213			
2250158 2	67 09 18	06 10	N48.293	W156.878	4402	96	48753	-227			
2250159 0	67 09 18	06 15	N48.312	W156.875	4925	121	48740	-250			
2250159 1	67 09 18	06 20	N48.328	W156.867	5116	131	48710	-290			
2250160 0	67 09 18	06 25	N48.345	W156.858	5195	135	48690	-321			
2250160 1	67 09 18	06 30	N48.364	W156.859	5197	135	48693	-327			
2250160 2	67 09 18	06 35	N48.383	W156.859	5197	135	48705	-325			
2250160 3	67 09 18	06 40	N48.401	W156.859	5195	135	48720	-320			
2250160 4	67 09 18	06 45	N48.420	W156.859	5193	135	48737	-313			
2250160 5	67 09 18	06 50	N48.439	W156.859	5195	135	48761	-299			

LOGICAL NUMBER	DATE YR MO DAY	TIME HR MN	LATITUDE DEGREES	LONGITUDE DEGREES	WATER DEPTH METERS	CORR USED	MAGNET FIELD TOTAL GAMMAS.	ANOM	GRAV FIELD OBS FAA MGALS	GRAV MET #
2250160 6*	67 09 18	06 55	N48.458	W156.860	5193	135	48779	-291		
2250161 0	67 09 18	07 00	N48.477	W156.860	5190	134	48794	-286		
2250161 1	67 09 18	07 05	N48.496	W156.861	5188	134	48809	-280		
2250161 2	67 09 18	07 10	N48.516	W156.861	5183	134	48828	-272		
2250161 3	67 09 18	07 15	N48.535	W156.862	5185	134	48852	-258		
2250161 4	67 09 18	07 16	N48.541	W156.862	5171	133				
2250161 5	67 09 18	07 20	N48.554	W156.863	5179	134	48875	-245		
2250162 0	67 09 18	07 24	N48.570	W156.863	5174	134	48892	-236		
2250162 1	67 09 18	07 25	N48.570	W156.868			48892	-235		
2250162 2	67 09 18	07 30	N48.572	W156.889	5175	134	48889	-235		
2250163 0*	67 09 18	07 35	N48.573	W156.910	5073	128	48868	-253		
2250163 1	67 09 18	07 38	N48.573	W156.921	4988	124	48854	-264		
2250163 2	67 09 18	07 40	N48.573	W156.928	5009	125	48841	-276		
2250163 3	67 09 18	07 45	N48.572	W156.946	4899	119	48809	-304		
2250163 4	67 09 18	07 50	N48.571	W156.964			48787	-322		
2250163 5	67 09 18	07 55	N48.571	W156.982			48760	-346		
2250164 0	67 09 18	08 00	N48.570	W157.000			48750	-352		
2250164 1	67 09 18	08 05	N48.571	W157.018			48745	-354		
2250164 2	67 09 18	08 10	N48.573	W157.036	5169	133	48763	-334		
2250164 3	67 09 18	08 15	N48.574	W157.054	5175	134	48796	-298		
2250164 4*	67 09 18	08 20	N48.576	W157.072	5175	134	48861	-231		
2250164 5	67 09 18	08 25	N48.577	W157.090	5167	133	48951	-138		
2250165 0	67 09 18	08 30	N48.578	W157.108	5167	133	49051	-35		
2250165 1	67 09 18	08 35	N48.572	W157.126	5164	133	49131	52		
2250165 2	67 09 18	08 40	N48.565	W157.143	5167	133	49199	126		
2250166 0	67 09 18	08 45	N48.558	W157.160	5162	133	49249	183		
2250166 1	67 09 18	08 50	N48.546	W157.177	5169	133	49269	213		
2250167 0	67 09 18	08 52	N48.542	W157.183	5169	133	49259	206		
2250167 1	67 09 18	08 55	N48.536	W157.190	5169	133	49238	189		
2250168 0	67 09 18	09 00	N48.527	W157.200	5167	133	49172	130		
2250168 1*	67 09 18	09 05	N48.517	W157.212	5169	133	49091	56		
2250168 2	67 09 18	09 10	N48.507	W157.224	5174	134	49010	-17		
2250168 3	67 09 18	09 15	N48.497	W157.237	5175	134	48942	-77		
2250168 4	67 09 18	09 20	N48.487	W157.249	5177	134	48891	-121		
2250168 5	67 09 18	09 25	N48.477	W157.261	5175	134	48863	-141		
2250169 0	67 09 18	09 30	N48.467	W157.273	5174	134	48829	-168		
2250169 1	67 09 18	09 35	N48.458	W157.283	5181	134	48813	-177		
2250169 2	67 09 18	09 40	N48.450	W157.293	5185	134	48800	-184		
2250169 3	67 09 18	09 45	N48.442	W157.303	5193	135	48788	-190		
2250169 4	67 09 18	09 50	N48.433	W157.313	5200	135	48783	-188		
2250169 5*	67 09 18	09 55	N48.425	W157.323	5204	135	48769	-196		
2250170 0	67 09 18	10 00	N48.417	W157.333	5200	135	48774	-185		
2250170 1	67 09 18	10 05	N48.420	W157.345	5200	135	48767	-192		
2250170 2	67 09 18	10 10	N48.423	W157.356	5202	135	48769	-189		
2250170 3	67 09 18	10 15	N48.426	W157.367	5202	135	48761	-197		
2250170 4	67 09 18	10 20	N48.429	W157.379	5204	135	48765	-192		
2250170 5	67 09 18	10 25	N48.432	W157.390	5204	135	48757	-200		
2250171 0	67 09 18	10 30	N48.435	W157.402	5202	135	48762	-194		
2250171 1	67 09 18	10 35	N48.416	W157.412	5204	135	48760	-184		
2250171 2	67 09 18	10 40	N48.397	W157.423	5204	135	48751	-181		
2250171 3*	67 09 18	10 45	N48.378	W157.434	5204	135	48745	-175		
2250171 4	67 09 18	10 50	N48.359	W157.445	5208	135	48736	-172		
2250171 5	67 09 18	10 55	N48.340	W157.456	5208	135	48713	-183		
2250172 0	67 09 18	11 00	N48.322	W157.467	4995	124	48697	-187		
2250172 1	67 09 18	11 05	N48.314	W157.477	4765	113	48674	-204		
2250172 2	67 09 18	11 10	N48.307	W157.487	4728	111	48659	-214		
2250172 3	67 09 18	11 11	N48.306	W157.489	4723	111	48655	-217		
2250172 4	67 09 18	11 15	N48.300	W157.497	4746	112	48635	-232		
2250172 5	67 09 18	11 20	N48.293	W157.507	4767	113	48618	-244		
2250172 6	67 09 18	11 25	N48.285	W157.517	4807	115	48602	-254		
2250173 0*	67 09 18	11 30	N48.278	W157.527	4816	115	48586	-264		
2250173 1	67 09 18	11 35	N48.271	W157.537	4965	123	48575	-269		
2250173 2	67 09 18	11 40	N48.264	W157.548	5109	130	48564	-275		
2250173 3	67 09 18	11 45	N48.257	W157.559	4997	124	48566	-267		
2250173 4	67 09 18	11 50	N48.249	W157.570	5051	127	48563	-264		
2250173 5	67 09 18	11 55	N48.242	W157.581	5135	132	48574	-247		
2250174 0	67 09 18	12 00	N48.235	W157.592	5197	135	48589	-226		
2250174 1	67 09 18	12 05	N48.228	W157.601	5204	135	48601	-209		
2250174 2	67 09 18	12 10	N48.222	W157.610	5208	135	48621	-184		
2250174 3	67 09 18	12 15	N48.215	W157.619	5208	135	48630	-169		
2250174 4*	67 09 18	12 20	N48.208	W157.628	5208	135	48634	-160		
2250175 0	67 09 18	12 25	N48.202	W157.637	5210	136	48641	-148		
2250175 1	67 09 18	12 30	N48.195	W157.646	5212	136	48652	-132		
2250175 2	67 09 18	12 35	N48.189	W157.655	5212	136	48648	-131		
2250175 3	67 09 18	12 40	N48.183	W157.665	5210	136	48632	-142		
2250175 4	67 09 18	12 45	N48.177	W157.674	5208	135	48643	-126		
2250175 5	67 09 18	12 50	N48.171	W157.683	5210	136	48638	-126		
2250175 6	67 09 18	12 55	N48.164	W157.692	5210	136	48628	-131		
2250176 0	67 09 18	13 00	N48.158	W157.702	5212	136	48602	-152		
2250176 1	67 09 18	13 05	N48.153	W157.710	5214	136	48618	-132		

LOGICAL NUMBER	DATE YR	MO	DAY	TIME HR	MN	LATITUDE DEGREES	LONGITUDE DEGREES	WATER DEPTH METERS	CORR USED	MAGNET TOTAL GAMMAS	FIELD ANOM	GRAV FIELD OBS MGALS	FAA	GRAV MET #
2250176 2*	67	09	18	13	10	N48.148	W157.719	5208	135	48606	-139			
2250177 0	67	09	18	13	15	N48.143	W157.728	5206	135	48599	-142			
2250177 1	67	09	18	13	20	N48.139	W157.734	5204	135	48610	-128			
2250178 0	67	09	18	13	25	N48.135	W157.740	5204	135	48595	-140			
2250178 1	67	09	18	13	30	N48.134	W157.746	5208	135	48592	-141			
2250178 2	67	09	18	13	35	N48.132	W157.752	5208	135	48586	-145			
2250178 3	67	09	18	13	40	N48.131	W157.759	5212	136	48582	-147			
2250178 4	67	09	18	13	45	N48.129	W157.765	5208	135	48574	-153			
2250178 5	67	09	18	13	50	N48.128	W157.771	5210	136	48576	-149			
2250178 6	67	09	18	13	55	N48.126	W157.777	5208	135	48572	-151			
2250179 0*	67	09	18	14	00	N48.125	W157.783	5210	136	48559	-162			
2250179 1	67	09	18	14	05	N48.123	W157.787	5210	136	48566	-154			
2250179 2	67	09	18	14	10	N48.121	W157.791	5210	136	48578	-140			
2250179 3	67	09	18	14	15	N48.119	W157.794			48568	-148			
2250179 4	67	09	18	14	20	N48.117	W157.798			48563	-151			
2250179 5	67	09	18	14	25	N48.115	W157.801			48557	-156			
2250180 0	67	09	18	14	30	N48.113	W157.805	5208	135	48564	-147			
2250180 1	67	09	18	14	35	N48.112	W157.807			48562	-148			
2250180 2	67	09	18	14	40	N48.111	W157.809			48559	-150			
2250180 3	67	09	18	14	45	N48.109	W157.812			48559	-149			
2250180 4*	67	09	18	14	50	N48.108	W157.814			48546	-161			
2250180 5	67	09	18	14	55	N48.106	W157.816			48550	-155			
2250181 0	67	09	18	15	00	N48.105	W157.818	5200	135	48546	-158			
2250181 1	67	09	18	15	05	N48.106	W157.827			48532	-171			
2250181 2	67	09	18	15	07	N48.106	W157.831	5198	135	48538	-165			
2250182 0	67	09	18	15	10	N48.107	W157.837	5198	135	48537	-165			
2250182 1	67	09	18	15	15	N48.108	W157.841	5193	135	48571	-131			
2250182 2	67	09	18	15	16	N48.109	W157.842	5208	135	48524	-178			
2250182 3	67	09	18	15	20	N48.110	W157.846	5195	135	48507	-195			
2250182 4	67	09	18	15	25	N48.112	W157.850	5186	134	48510	-192			
2250183 0*	67	09	18	15	30	N48.113	W157.855	5183	134	48503	-199			
2250183 1	67	09	18	15	35	N48.114	W157.860	5167	133	48491	-210			
2250183 2	67	09	18	15	40	N48.114	W157.864	5162	133	48489	-212			
2250183 3	67	09	18	15	45	N48.114	W157.869	5139	132	48482	-218			
2250183 4	67	09	18	15	50	N48.114	W157.874			48481	-218			
2250183 5	67	09	18	15	51	N48.115	W157.875	5007	125					
2250183 6	67	09	18	15	55	N48.115	W157.879			48470	-228			
2250183 7	67	09	18	15	56	N48.115	W157.880	5027	126					
2250184 0	67	09	18	16	00	N48.115	W157.883	5065	128	48460	-238			
2250184 1	67	09	18	16	05	N48.115	W157.887	5057	127	48465	-232			
2250184 2*	67	09	18	16	10	N48.116	W157.892	5044	127	48518	-178			
2250184 3	67	09	18	16	15	N48.117	W157.896	5032	126	48450	-246			
2250184 4	67	09	18	16	18	N48.117	W157.898	5027	126	48444	-252			
2250184 5	67	09	18	16	20	N48.117	W157.900			48447	-249			
2250184 6	67	09	18	16	23	N48.118	W157.902	4950	122	48439	-257			
2250184 7	67	09	18	16	25	N48.118	W157.904	4934	121	48434	-261			
2250185 0	67	09	18	16	30	N48.118	W157.908	4932	121	48427	-268			
2250185 1	67	09	18	16	35	N48.119	W157.912	4899	119	48426	-269			
2250185 2	67	09	18	16	40	N48.121	W157.917	4890	119	48431	-264			
2250185 3	67	09	18	16	45	N48.122	W157.921	4876	118	48417	-277			
2250185 4*	67	09	18	16	50	N48.123	W157.925	4874	118	48417	-277			
2250185 5	67	09	18	16	55	N48.124	W157.929	4876	118	48413	-281			
2250186 0	67	09	18	17	00	N48.125	W157.933	4823	116	48408	-286			
2250186 1	67	09	18	17	05	N48.124	W157.938	4793	114	48410	-282			
2250186 2	67	09	18	17	10	N48.123	W157.943			48411	-280			
2250186 3	67	09	18	17	11	N48.123	W157.944	4769	113	48418	-273			
2250186 4	67	09	18	17	15	N48.122	W157.947	4758	112	48397	-293			
2250186 5	67	09	18	17	20	N48.122	W157.952	4742	112	48410	-279			
2250186 6	67	09	18	17	25	N48.121	W157.957	4723	111	48400	-287			
2250187 0	67	09	18	17	30	N48.120	W157.962	4635	107	48406	-280			
2250187 1*	67	09	18	17	34	N48.120	W157.965	4605	105	48398	-287			
2250187 2	67	09	18	17	35	N48.120	W157.966			48400	-285			
2250187 3	67	09	18	17	39	N48.120	W157.969	4542	102	48392	-293			
2250187 4	67	09	18	17	40	N48.120	W157.970			48390	-294			
2250187 5	67	09	18	17	45	N48.120	W157.974			48396	-288			
2250187 6	67	09	18	17	49	N48.120	W157.978	4466	99					
2250187 7	67	09	18	17	50	N48.120	W157.978			48398	-285			
2250187 8	67	09	18	17	54	N48.120	W157.982	4362	94					
2250187 9	67	09	18	17	55	N48.120	W157.982			48403	-279			
2250188 0	67	09	18	18	00	N48.120	W157.987			48400	-281			
2250188 1*	67	09	18	18	05	N48.120	W157.992	4399	96					
2250188 2	67	09	18	18	08	N48.120	W157.996	4397	96					
2250188 3	67	09	18	18	14	N48.119	W158.003	5188	134					
2250189 0	67	09	18	18	30	N48.118	W158.022							
2250189 1	67	09	18	18	45	N48.118	W158.042	4247	89					
2250189 2	67	09	18	18	50	N48.118	W158.049	4217	88					
2250189 3	67	09	18	18	55	N48.118	W158.056	4226	88					
2250190 0	67	09	18	19	00	N48.118	W158.063							
2250190 1	67	09	18	19	05	N48.118	W158.068	4686	109					
2250190 2	67	09	18	19	09	N48.118	W158.072	4725	111					

LOGICAL NUMBER	DATE YR	MO	DAY	TIME HR	MN	LATITUDE DEGREES	LONGITUDE DEGREES	WATER DEPTH METERS	CORR USED	MAGNET FIELD TOTAL GAMMAS	ANOM	GRAV FIELD OBS MGALS	FAA	GRAV MET #
2250190 3*	67	09	18	19	15	N48.118	W158.077	4736	111					
2250190 4	67	09	18	19	20	N48.118	W158.081	4737	111					
2250190 5	67	09	18	19	25	N48.118	W158.086	4726	111					
2250191 0	67	09	18	19	30	N48.118	W158.090	4646	107					
2250191 1	67	09	18	19	35	N48.119	W158.096	4182	86					
2250191 2	67	09	18	19	42	N48.119	W158.104	4056	81					
2250191 3	67	09	18	19	45	N48.119	W158.107	4044	81					
2250191 4	67	09	18	19	50	N48.119	W158.113	4024	80					
2250191 5	67	09	18	19	55	N48.120	W158.119	4007	79					
2250192 0	67	09	18	20	00	N48.120	W158.125	3971	78					
2250192 1*	67	09	18	20	05	N48.129	W158.129	3943	77					
2250192 2	67	09	18	20	11	N48.141	W158.134	3897	75					
2250192 3	67	09	18	20	15	N48.148	W158.137	4272	90					
2250192 4	67	09	18	20	20	N48.157	W158.141	4995	124					
2250194 0	67	09	18	20	25	N48.167	W158.145	5185	134					
2250194 1	67	09	18	20	30	N48.186	W158.142	5185	134					
2250194 2	67	09	18	20	35	N48.206	W158.139	5183	134					
2250194 3	67	09	18	20	40	N48.225	W158.136	5185	134					
2250194 4	67	09	18	20	45	N48.245	W158.133	5185	134					
2250194 5	67	09	18	20	50	N48.264	W158.129	5183	134					
2250194 6*	67	09	18	20	55	N48.284	W158.126	5185	134					
2250195 0	67	09	18	21	00	N48.303	W158.123	5185	134					
2250195 1	67	09	18	21	05	N48.322	W158.122	5183	134					
2250195 2	67	09	18	21	10	N48.340	W158.120	5183	134					
2250195 3	67	09	18	21	15	N48.358	W158.118	5183	134					
2250195 4	67	09	18	21	20	N48.377	W158.117	5183	134					
2250195 5	67	09	18	21	25	N48.395	W158.115	5181	134					
2250196 0	67	09	18	21	30	N48.413	W158.113	5181	134					
2250196 1	67	09	18	21	35	N48.433	W158.111			48538	-286			
2250196 2	67	09	18	21	40	N48.453	W158.108	5162	133	48562	-273			
2250196 3*	67	09	18	21	45	N48.473	W158.105	4776	113	48596	-251			
2250196 4	67	09	18	21	50	N48.493	W158.102	4387	95	48662	-196			
2250196 5	67	09	18	21	55	N48.513	W158.099	4125	84	48726	-143			
2250196 6	67	09	18	21	56	N48.517	W158.099	4060	81	48735	-136			
2250197 0	67	09	18	22	00	N48.533	W158.097	4194	87	48764	-116			
2250197 1	67	09	18	22	02	N48.540	W158.096	4295	91	48780	-104			
2250197 2	67	09	18	22	03	N48.546	W158.095	4177	86					
2250197 3	67	09	18	22	05	N48.551	W158.094	4431	97	48790	-100			
2250197 4	67	09	18	22	07	N48.559	W158.093	4489	100	48799	-95			
2250197 5	67	09	18	22	10	N48.569	W158.091	4584	104	48814	-86			
2250198 0*	67	09	18	22	12	N48.577	W158.090	4533	102	48820	-84			
2250198 1	67	09	18	22	15	N48.577	W158.100	4748	112	48835	-67			
2250198 2	67	09	18	22	20	N48.579	W158.117	4767	113	48823	-78			
2250198 3	67	09	18	22	25	N48.580	W158.135	4784	114	48815	-83			
2250199 0	67	09	18	22	30	N48.582	W158.152	4799	114	48799	-97			
2250199 1	67	09	18	22	35	N48.583	W158.171			48781	-112			
2250199 2	67	09	18	22	40	N48.584	W158.190			48762	-128			
2250199 3	67	09	18	22	43	N48.585	W158.201	4916	120	48750	-138			
2250200 0	67	09	18	22	44	N48.585	W158.205	4895	119	48746	-142			
2250200 1	67	09	18	22	45	N48.583	W158.208			48738	-148			
2250200 2*	67	09	18	22	50	N48.576	W158.222	4893	119	48731	-149			
2250200 3	67	09	18	22	55	N48.569	W158.236	4986	124	48718	-156			
2250201 0	67	09	18	23	00	N48.562	W158.250	5107	130	48701	-166			
2250201 1	67	09	18	23	05	N48.555	W158.265	5141	132	48692	-169			
2250201 2	67	09	18	23	10	N48.548	W158.281	5158	133	48678	-176			
2250201 3	67	09	18	23	15	N48.542	W158.296	5164	133	48666	-183			
2250201 4	67	09	18	23	20	N48.535	W158.311	5175	134	48662	-180			
2250201 5	67	09	18	23	25	N48.528	W158.326	5174	134	48658	-178			
2250202 0	67	09	18	23	30	N48.522	W158.342	5169	133	48653	-177			
2250202 1	67	09	18	23	35	N48.515	W158.356	5167	133	48643	-180			
2250203 0*	67	09	18	23	40	N48.508	W158.370	5162	133	48630	-187			
2250203 1	67	09	18	23	45	N48.502	W158.384	5116	131	48613	-198			
2250203 2	67	09	18	23	47	N48.500	W158.389	5139	132	48602	-207			
2250203 3	67	09	18	23	50	N48.497	W158.397	5065	128	48586	-220			
2250203 4	67	09	18	23	55	N48.491	W158.411			48552	-249			
2250204 0	67	09	19	00	00	N48.485	W158.425	4392	95	48522	-273			
2250204 1	67	09	19	00	05	N48.481	W158.436	4274	90	48482	-309			
2250204 2	67	09	19	00	10	N48.477	W158.448			48460	-327			
2250204 3	67	09	19	00	15	N48.473	W158.459	3725	68	48448	-335			
2250204 4	67	09	19	00	20	N48.469	W158.470	3665	66	48448	-331			
2250205 0*	67	09	19	00	25	N48.465	W158.482	3613	64	48464	-310			
2250206 0	67	09	19	00	30	N48.453	W158.483	3627	65	48447	-321			
2250206 1	67	09	19	00	32	N48.449	W158.486	3604	64	48440	-325			
2250206 2	67	09	19	00	35	N48.441	W158.489	3650	66	48416	-344			
2250206 3	67	09	19	00	40	N48.429	W158.494	4164	86	48407	-346			
2250206 4	67	09	19	00	45	N48.417	W158.500	4990	124	48441	-304			
2250206 5	67	09	19	00	50	N48.406	W158.506	5098	130	48509	-230			
2250206 6	67	09	19	00	55	N48.394	W158.511	5139	132	48584	-147			
2250207 0	67	09	19	01	00	N48.382	W158.517	5130	131	48650	-74			
2250207 1	67	09	19	01	05	N48.369	W158.522	5137	132	48689	-27			

LOGICAL NUMBER	DATE YR	MO	DAY	TIME HR	MN	LATITUDE DEGREES	LONGITUDE DEGREES	WATER DEPTH METERS	CORR USED	MAGNET FIELD TOTAL GAMMAS	ANOM	GRAV FIELD OBS MGALS	FAA	GRAV MET #
2250207 2*	67	09	19	01	10	N48.356	W158.527	5141	132	48697	-11			
2250207 3	67	09	19	01	15	N48.342	W158.532	5148	132	48684	-16			
2250207 4	67	09	19	01	20	N48.329	W158.537	5148	132	48649	-43			
2250207 5	67	09	19	01	25	N48.316	W158.542	5152	132	48617	-67			
2250208 0	67	09	19	01	30	N48.303	W158.547	5152	132	48591	-85			
2250208 1	67	09	19	01	35	N48.289	W158.550	5152	132	48582	-86			
2250208 2	67	09	19	01	40	N48.274	W158.554	5150	132	48597	-63			
2250208 3	67	09	19	01	45	N48.260	W158.557	5144	132	48615	-37			
2250208 4	67	09	19	01	50	N48.246	W158.561	5141	132	48633	-11			
2250208 5	67	09	19	01	55	N48.231	W158.565	5141	132	48619	-16			
2250209 0*	67	09	19	02	00	N48.217	W158.568	5148	132	48579	-48			
2250209 1	67	09	19	02	05	N48.212	W158.574	5150	132	48542	-81			
2250209 2	67	09	19	02	10	N48.208	W158.580	5150	132	48503	-117			
2250210 0	67	09	19	02	13	N48.205	W158.583	5150	132	48496	-122			
2250210 1	67	09	19	02	15	N48.202	W158.587	5148	132	48478	-137			
2250210 2	67	09	19	02	20	N48.195	W158.596	5142	132	48442	-168			
2250210 3	67	09	19	02	25	N48.188	W158.606	5130	131	48409	-196			
2250211 0	67	09	19	02	30	N48.182	W158.615	5127	131	48395	-205			
2250211 1	67	09	19	02	35	N48.176	W158.624			48360	-235			
2250211 2	67	09	19	02	40	N48.169	W158.633	5119	131	48352	-238			
2250211 3*	67	09	19	02	45	N48.163	W158.642	5118	131	48329	-256			
2250211 4	67	09	19	02	50	N48.157	W158.650	5111	130	48294	-286			
2250211 5	67	09	19	02	55	N48.151	W158.659	5107	130	48275	-300			
2250212 0	67	09	19	03	00	N48.145	W158.668	5100	130	48242	-328			
2250212 1	67	09	19	03	05	N48.140	W158.677	5097	130	48226	-340			
2250212 2	67	09	19	03	10	N48.135	W158.685	5100	130	48223	-339			
2250212 3	67	09	19	03	15	N48.130	W158.693	5100	130	48207	-351			
2250213 0	67	09	19	03	19	N48.127	W158.700	5098	130	48197	-358			
2250213 1	67	09	19	03	20	N48.126	W158.702			48197	-357			
2250213 2	67	09	19	03	25	N48.122	W158.715	5092	129	48196	-354			
2250214 0*	67	09	19	03	30	N48.118	W158.727	5088	129	48171	-374			
2250214 1	67	09	19	03	35	N48.116	W158.737	5085	129	48167	-376			
2250214 2	67	09	19	03	40	N48.113	W158.747	5076	128	48144	-395			
2250214 3	67	09	19	03	45	N48.111	W158.757	5071	128	48131	-405			
2250214 4	67	09	19	03	50	N48.108	W158.767	5065	128	48112	-421			
2250214 5	67	09	19	03	55	N48.106	W158.777	5062	128	48094	-436			
2250215 0	67	09	19	04	00	N48.103	W158.787	5060	128	48098	-429			
2250215 1	67	09	19	04	05	N48.103	W158.773	5057	127	48091	-438			
2250216 0	67	09	19	04	10	N48.103	W158.760	5065	128	48120	-412			
2250217 0	67	09	19	04	15	N48.103	W158.732	5081	129	48152	-385			
2250217 1*	67	09	19	04	20	N48.093	W158.708	5083	129	48174	-362			
2250218 0	67	09	19	04	25	N48.083	W158.685	4690	109	48197	-337			
2250218 1	67	09	19	04	30	N48.084	W158.656	4355	94	48241	-299			
2250218 2	67	09	19	04	33	N48.084	W158.635	4240	89					
2250218 3	67	09	19	04	35	N48.085	W158.626	4328	93	48310	-236			
2250218 4	67	09	19	04	40	N48.085	W158.597			48389	-162			
2250218 5	67	09	19	04	40	N48.085	W158.596	4603	105					
2250218 6	67	09	19	04	42	N48.086	W158.581	4832	116	48422	-133			
2250218 7	67	09	19	04	45	N48.086	W158.568	4653	107	48482	-75			
2250218 8	67	09	19	04	50	N48.087	W158.539	4565	103	48550	-13			
2250218 9*	67	09	19	04	51	N48.087	W158.532	4542	102					
225021810	67	09	19	04	55	N48.088	W158.509	4897	119	48517	-52			
225021811	67	09	19	04	57	N48.088	W158.495	5162	133					
2250219 0	67	09	19	05	00	N48.088	W158.480	5152	132	48395	-179			
2250219 1	67	09	19	05	05	N48.089	W158.450	4860	117	48260	-320			
2250219 2	67	09	19	05	10	N48.090	W158.419	4737	111	48205	-381			
2250219 3	67	09	19	05	15	N48.092	W158.389			48194	-399			
2250219 4	67	09	19	05	16	N48.092	W158.383	4244	89	48195	-399			
2250219 5	67	09	19	05	20	N48.093	W158.359	4450	98	48196	-403			
2250219 6	67	09	19	05	25	N48.094	W158.329	4554	103	48202	-403			
2250220 0*	67	09	19	05	30	N48.095	W158.298	5053	127	48214	-397			
2250220 1	67	09	19	05	31	N48.095	W158.292	5076	128	48211	-401			
2250220 2	67	09	19	05	31	N48.095	W158.291	5085	129					
2250220 3	67	09	19	05	32	N48.096	W158.286	4934	121	48210	-404			
2250220 4	67	09	19	05	35	N48.096	W158.269	5198	135	48204	-413			
2250220 5	67	09	19	05	40	N48.098	W158.239	5200	135	48210	-413			
2250220 6	67	09	19	05	45	N48.099	W158.209			48223	-406			
2250220 7	67	09	19	05	50	N48.101	W158.179	4035	80	48238	-398			
2250220 8	67	09	19	05	55	N48.102	W158.150	3833	72	48248	-394			
2250221 0	67	09	19	06	00	N48.103	W158.120	3959	77	48268	-380			
2250221 1*	67	09	19	06	05	N48.091	W158.131	4150	85	48243	-396			
2250221 2	67	09	19	06	10	N48.079	W158.141	4411	96	48203	-428			
2250222 0	67	09	19	06	15	N48.067	W158.152	4353	94	48162	-461			
2250222 1	67	09	19	06	20	N48.059	W158.168	4378	95	48118	-498			
2250222 2	67	09	19	06	25	N48.051	W158.185	4892	119	48089	-519			
2250223 0	67	09	19	06	30	N48.043	W158.202	5208	135	48096	-505			
2250223 1	67	09	19	06	35	N48.032	W158.216	5181	134	48137	-456			
2250223 2	67	09	19	06	40	N48.021	W158.231	5181	134	48203	-381			
2250223 3	67	09	19	06	45	N48.009	W158.246	5183	134	48287	-288			

18319 REPORT LINES
1832 PLOT FLAGS, 8917 MAGNETIC OBSERVATIONS, 3251 GRAVITY OBSERVATIONS

DATA LISTINGS FOR AREA 15254–14

LOGICAL NUMBER	DATE YR	MO	DAY	TIME HR	MN	LATITUDE DEGREES	LONGITUDE DEGREES	WATER DEPTH METERS	CORR USED	MAGNET FIELD TOTAL GAMMAS	ANOM	GRAV FIELD OBS MGALS	FAA	GRAV MET #
101002600*	61	04	29	11	30	N55.847	W154.953	526	3					
101002601	61	04	29	11	35	N55.832	W154.985	265	1					
101002602	61	04	29	11	40	N55.818	W155.017	191	1					
101002603	61	04	29	11	45	N55.804	W155.048	173	1			981685	103	S11
101002604	61	04	29	11	50	N55.790	W155.080	166	1					
101002605	61	04	29	11	55	N55.776	W155.112	166	1			981693	113	S11
101002700	61	04	29	12	00	N55.762	W155.143	162	1					
101002701	61	04	29	12	05	N55.748	W155.176	166	1			981696	118	S11
101002702	61	04	29	12	10	N55.734	W155.209	169	1					
101002703	61	04	29	12	15	N55.720	W155.242	173	1			981695	120	S11
101002704*	61	04	29	12	20	N55.706	W155.276	180	1					
101002705	61	04	29	12	25	N55.692	W155.309	184	1			981695	122	S11
101002800	61	04	29	12	30	N55.678	W155.342	188	1					
101002801	61	04	29	12	35	N55.666	W155.377	191	1					
101002802	61	04	29	12	40	N55.654	W155.412	199	1			981690	120	S11
101002803	61	04	29	12	45	N55.642	W155.447	202	1					
101002804	61	04	29	12	50	N55.629	W155.482	206	1			981688	120	S11
101002805	61	04	29	12	55	N55.617	W155.517	210	1					
101002900	61	04	29	13	00	N55.605	W155.552	206	1					
101002901	61	04	29	13	05	N55.592	W155.586	199	1			981685	120	S11
101002902*	61	04	29	13	10	N55.578	W155.619	184	1					
101002903	61	04	29	13	15	N55.565	W155.653	166	1					
101002904	61	04	29	13	20	N55.552	W155.687	162	1			981687	126	S11
101002905	61	04	29	13	25	N55.538	W155.721	210	1					
101003000	61	04	29	13	30	N55.525	W155.755	210	1					
101003001	61	04	29	13	35	N55.514	W155.788	224	1			981674	116	S11
101003100	61	04	29	13	40	N55.503	W155.822	206	1					
101003101	61	04	29	13	45	N55.490	W155.855	199	1					
101003102	61	04	29	13	50	N55.477	W155.889	188	1			981661	106	S11
101003103	61	04	29	13	55	N55.463	W155.923	195	1					
101003200*	61	04	29	14	00	N55.450	W155.957	213	1					
101003201	61	04	29	14	05	N55.438	W155.992	202	1					
101003202	61	04	29	14	10	N55.426	W156.027	191	1					
101003203	61	04	29	14	15	N55.414	W156.062	188	1			981638	88	S11
101003204	61	04	29	14	20	N55.402	W156.097	191	1					
101003205	61	04	29	14	25	N55.390	W156.132	195	1					
101003300	61	04	29	14	30	N55.378	W156.167	199	1					
101003301	61	04	29	14	35	N55.364	W156.200	191	1			981627	82	S11
101003302	61	04	29	14	40	N55.351	W156.233	188	1					
101003303	61	04	29	14	45	N55.337	W156.266	184	1					
101003304*	61	04	29	14	50	N55.323	W156.299	180	1			981625	83	S11
101003305	61	04	29	14	55	N55.309	W156.332	173	1					
101003400	61	04	29	15	00	N55.295	W156.365	166	1					
101003401	61	04	29	15	05	N55.281	W156.399	166	1					
101003402	61	04	29	15	10	N55.268	W156.434	166	1			981629	92	S11
101003403	61	04	29	15	15	N55.254	W156.468	166	1					
101003404	61	04	29	15	20	N55.241	W156.503	173	1					
101003405	61	04	29	15	25	N55.227	W156.537	261	1			981617	83	S11
101003500	61	04	29	15	30	N55.213	W156.572	338	2					
101003501	61	04	29	15	35	N55.200	W156.607	397	2					
101003502*	61	04	29	15	40	N55.187	W156.642	452	3					
101003503	61	04	29	15	45	N55.173	W156.677	471	3					
101003504	61	04	29	15	50	N55.160	W156.712	482	3			981595	67	S11
101003505	61	04	29	15	55	N55.147	W156.747	342	2					
101003600	61	04	29	16	00	N55.133	W156.782	294	2			981598	72	S11
101003601	61	04	29	16	05	N55.122	W156.814	294	2					
101003602	61	04	29	16	10	N55.111	W156.847	305	2					
101003603	61	04	29	16	15	N55.100	W156.880	320	2					
101003604	61	04	29	16	20	N55.089	W156.913	335	2			981597	75	S11
101003605	61	04	29	16	25	N55.078	W156.946	357	2					
101003700*	61	04	29	16	30	N55.067	W156.978	382	2					
101003701	61	04	29	16	35	N55.056	W157.013	408	2			981587	68	S11
101003702	61	04	29	16	40	N55.044	W157.048	438	2					
101003703	61	04	29	16	45	N55.033	W157.082	471	3					
101003704	61	04	29	16	50	N55.022	W157.117	423	2			981579	63	S11
101003705	61	04	29	16	55	N55.011	W157.152	394	2					
101003800	61	04	29	17	00	N55.000	W157.187	327	2					
101003801	61	04	29	17	05	N54.987	W157.221	276	1			981587	74	S11
101003802	61	04	29	17	10	N54.975	W157.256	228	1					
101003803	61	04	29	17	15	N54.962	W157.291	202	1					
101003804*	61	04	29	17	20	N54.950	W157.326	195	1					
101003805	61	04	29	17	25	N54.937	W157.360	188	1			981597	88	S11
101003900	61	04	29	17	30	N54.925	W157.395	191	1					
101003901	61	04	29	17	35	N54.915	W157.430	195	1			981598	91	S11
101003902	61	04	29	17	40	N54.904	W157.465	199	1					
101003903	61	04	29	17	45	N54.894	W157.500	202	1					
101003904	61	04	29	17	50	N54.884	W157.535	202	1			981599	94	S11
101003905	61	04	29	17	55	N54.874	W157.570	210	1					
101004000	61	04	29	18	00	N54.863	W157.605	224	1					
101004200	61	04	29	19	00	N54.640	W157.723	1244	9	51969	-77	981528	44	S11

LOGICAL NUMBER	DATE YR	MO	DAY	TIME HR	MN	LATITUDE DEGREES	LONGITUDE DEGREES	WATER DEPTH METERS	CORR USED	MAGNET TOTAL GAMMAS	FIELD ANOM	GRAV OBS MGALS	FIELD FAA	GRAV MET #
101004201*	61	04	29	19	05	N54.616	W157.725	1207	9					
101004202	61	04	29	19	10	N54.591	W157.727	1420	12	51978	-44			
101004203	61	04	29	19	15	N54.567	W157.728	1521	12					
101004204	61	04	29	19	18	N54.552	W157.729	1828	17					
101004205	61	04	29	19	20	N54.542	W157.730	1800	17	51988	-11	981515	40	S11
101004206	61	04	29	19	25	N54.518	W157.732	1688	15					
101004300	61	04	29	19	30	N54.493	W157.733	1772	16	51972	-3			
101004301	61	04	29	19	35	N54.469	W157.734	1809	17			981506	37	S11
101004302	61	04	29	19	40	N54.444	W157.736	1967	20	51900	-52			
101004303	61	04	29	19	45	N54.419	W157.737	2276	26			981488	23	S11
101004304*	61	04	29	19	50	N54.394	W157.738	2575	33	51829	-99			
101004305	61	04	29	19	55	N54.370	W157.739	2800	39					
101004400	61	04	29	20	00	N54.345	W157.740	2847	40	51756	-148	981474	15	S11
101004401	61	04	29	20	05	N54.321	W157.739	2904	42					
101004402	61	04	29	20	10	N54.297	W157.738	2960	43	51683	-199			
101004403	61	04	29	20	15	N54.273	W157.737	3413	57					
101004404	61	04	29	20	20	N54.249	W157.736			51586	-274			
101004405	61	04	29	20	25	N54.226	W157.734	4585	104					
101004500	61	04	29	20	30	N54.202	W157.733	4873	118	51470	-368			
101004501	61	04	29	20	35	N54.183	W157.731	5027	126					
101004502*	61	04	29	20	38	N54.172	W157.730	5162	133					
101004503	61	04	29	20	40	N54.165	W157.729	5124	131	51369	-452			
101004504	61	04	29	20	43	N54.154	W157.728	5278	139					
101004505	61	04	29	20	45	N54.147	W157.727	5355	143					
101004506	61	04	29	20	47	N54.139	W157.726	5452	149					
101004507	61	04	29	20	50	N54.128	W157.724	5452	149	51394	-410			
101004508	61	04	29	20	53	N54.117	W157.723	5491	151					
101004509	61	04	29	20	55	N54.110	W157.722	5491	151					
101004600	61	04	29	21	00	N54.092	W157.720	5646	160	51468	-320			
101004600	61	04	29	21	10	N54.086	W157.720			51511	-274			
101004600*	61	04	29	21	20	N54.081	W157.720			51559	-224			
101004600	61	04	29	21	30	N54.075	W157.720			51556	-224			
101004700	61	04	29	21	40	N54.070	W157.720	5646	160	51513	-264			
101004701	61	04	29	21	45	N54.054	W157.719	5763	167					
101004702	61	04	29	21	48	N54.044	W157.719	5802	169					
101004703	61	04	29	21	50	N54.037	W157.718	5802	169	51606	-156	981367	-65	S11
101004704	61	04	29	21	55	N54.021	W157.717	5860	173					
101004705	61	04	29	21	58	N54.011	W157.717	5919	176					
101004800	61	04	29	22	00	N54.005	W157.717	5841	172	51683	-64	981368	-61	S11
101030504	61	05	04	23	50	N54.004	W157.643	5938	178	51722	-36			
101030505*	61	05	04	23	55	N54.023	W157.645	6007	182			981365	-66	S11
101030600	61	05	05	00	00	N54.042	W157.647	5909	176	51638	-138			
101030601	61	05	05	00	05	N54.061	W157.648	5646	160			981365	-69	S11
101030602	61	05	05	00	10	N54.079	W157.649	5666	161	51536	-257			
101030603	61	05	05	00	15	N54.098	W157.651	5520	153			981369	-68	S11
101030604	61	05	05	00	20	N54.117	W157.652	5414	147	51446	-364			
101030605	61	05	05	00	25	N54.136	W157.654	5346	143			981378	-63	S11
101030700	61	05	05	00	30	N54.155	W157.655	5085	129	51459	-369			
101030701	61	05	05	00	35	N54.174	W157.657	5056	127			981389	-55	S11
101030702	61	05	05	00	40	N54.192	W157.659	4931	121	51552	-293			
101030703*	61	05	05	00	45	N54.211	W157.661	4844	117					
101030704	61	05	05	00	50	N54.229	W157.663	4681	109	51636	-226	981404	-45	S11
101030705	61	05	05	00	55	N54.248	W157.665	4269	90					
101030800	61	05	05	01	00	N54.267	W157.667	4040	80	51690	-189	981418	-34	S11
101030801	61	05	05	01	05	N54.283	W157.668	3688	67					
101030802	61	05	05	01	10	N54.300	W157.669	3622	65	51727	-167	981437	-18	S11
101030900	61	05	05	01	15	N54.317	W157.670	3130	48					
101030901	61	05	05	01	20	N54.338	W157.672	2678	36	51763	-149			
101030902	61	05	05	01	25	N54.359	W157.674	2369	28			981467	7	S11
101031000	61	05	05	01	30	N54.380	W157.677	2182	24	51802	-129	981483	21	S11
101031001*	61	05	05	01	35	N54.396	W157.678	2145	23					
101031002	61	05	05	01	40	N54.413	W157.679	2014	21	51841	-105			
101031003	61	05	05	01	45	N54.429	W157.680	1940	19			981497	31	S11
101031004	61	05	05	01	50	N54.446	W157.681	1930	19	51894	-67			
101031005	61	05	05	01	55	N54.462	W157.682	1912	19					
101031006	61	05	05	01	59	N54.475	W157.683	1884	18					
101031100	61	05	05	02	00	N54.478	W157.683	1902	19	51942	-34	981503	33	S11
101031101	61	05	05	02	05	N54.494	W157.685	1940	19					
101031102	61	05	05	02	10	N54.509	W157.686	1940	19	51983	-7	981507	34	S11
101031103	61	05	05	02	15	N54.524	W157.687	1921	19					
101031104*	61	05	05	02	20	N54.539	W157.689	1912	19	52013	9	981510	35	S11
101031105	61	05	05	02	25	N54.555	W157.690	1800	17					
101031200	61	05	05	02	30	N54.570	W157.692	1763	16	52029	11			
101031201	61	05	05	02	35	N54.585	W157.693	1884	18			981517	38	S11
101031202	61	05	05	02	40	N54.599	W157.694	1540	13	52036	5			
101031203	61	05	05	02	45	N54.614	W157.696	1503	13			981522	40	S11
101031204	61	05	05	02	50	N54.629	W157.697	1503	13	52022	-23			
101031205	61	05	05	02	55	N54.644	W157.699	1429	12			981523	39	S11
101031300	61	05	05	03	00	N54.658	W157.700	1336	10	52018	-40			
101031301	61	05	05	03	05	N54.673	W157.701	1327	10			981522	35	S11

LOGICAL NUMBER	DATE YR	MO	DAY	TIME HR	MN	LATITUDE DEGREES	LONGITUDE DEGREES	WATER DEPTH METERS	CORR USED	MAGNET FIELD TOTAL GAMMAS	ANOM	GRAV FIELD OBS MGALS	FAA	GRAV MET #
101031302*	61	05	05	03	10	N54.688	W157.703	1272	10	52006	-65			
101031303	61	05	05	03	13	N54.697	W157.704	1272	10					
101031304	61	05	05	03	15	N54.703	W157.704	1309	10					
101031305	61	05	05	03	20	N54.718	W157.706	1272	10	51999	-86	981528	37	S11
101031306	61	05	05	03	25	N54.733	W157.707	1225	9					
101031400	61	05	05	03	30	N54.748	W157.708	1086	7	52002	-97			
101031401	61	05	05	03	35	N54.762	W157.709	1024	7			981527	33	S11
101031402	61	05	05	03	40	N54.776	W157.710	894	6	52008	-103			
101031403	61	05	05	03	45	N54.790	W157.711	666	4			981543	46	S11
101031404	61	05	05	03	50	N54.804	W157.712	471	3	52015	-109			
101031405*	61	05	05	03	55	N54.818	W157.712	349	2					
101031500	61	05	05	04	00	N54.832	W157.713	265	1	52045	-92			
101031501	61	05	05	04	05	N54.850	W157.716	202	1					
101031502	61	05	05	04	09	N54.865	W157.718	162	1					
101031600	61	05	05	04	10	N54.868	W157.718	155	1					
101031601	61	05	05	04	15	N54.877	W157.694	155	1					
101031602	61	05	05	04	20	N54.886	W157.669	144	1					
101031603	61	05	05	04	25	N54.895	W157.645	136	1					
101031700	61	05	05	04	30	N54.903	W157.620	129	1			981589	83	S11
101031701	61	05	05	04	35	N54.912	W157.596	121	1					
101031702*	61	05	05	04	40	N54.921	W157.572	118	1					
101031703	61	05	05	04	45	N54.929	W157.547	114	1					
101031704	61	05	05	04	50	N54.938	W157.523	114	1			981597	88	S11
101031705	61	05	05	04	55	N54.946	W157.499	114	1					
101031800	61	05	05	05	00	N54.955	W157.475	107	1					
101031801	61	05	05	05	05	N54.964	W157.451	103	1			981600	89	S11
101031900	61	05	05	05	10	N54.973	W157.427	107	1					
101031901	61	05	05	05	15	N54.957	W157.426	118	1					
101031902	61	05	05	05	20	N54.941	W157.426	144	1					
101031903	61	05	05	05	25	N54.925	W157.425	162	1					
101032000*	61	05	05	05	30	N54.908	W157.425	195	1	52068	-149			
101032001	61	05	05	05	35	N54.892	W157.426	243	1			981590	85	S11
101032002	61	05	05	05	40	N54.877	W157.426	265	1	52068	-134			
101032003	61	05	05	05	45	N54.861	W157.427	375	2			981575	72	S11
101032004	61	05	05	05	50	N54.845	W157.427	487	3	52057	-130			
101032005	61	05	05	05	55	N54.829	W157.428	644	4					
101032100	61	05	05	06	00	N54.813	W157.428	828	5	52048	-124			
101032101	61	05	05	06	05	N54.797	W157.429	1009	7			981538	41	S11
101032102	61	05	05	06	10	N54.782	W157.429	1207	9	52038	-120			
101032103	61	05	05	06	15	N54.766	W157.429	1410	11					
101032104*	61	05	05	06	20	N54.750	W157.429	1558	13	52036	-107	981513	20	S11
101032105	61	05	05	06	25	N54.734	W157.430	1558	13					
101032200	61	05	05	06	30	N54.718	W157.430	1549	13	52043	-85			
101032201	61	05	05	06	35	N54.702	W157.431	1540	13			981514	25	S11
101032202	61	05	05	06	40	N54.686	W157.431	1531	13	52052	-61			
101032203	61	05	05	06	45	N54.670	W157.432	1549	13			981516	30	S11
101032204	61	05	05	06	50	N54.654	W157.432	1568	13	52057	-41			
101032205	61	05	05	06	55	N54.638	W157.433	1614	14			981519	35	S11
101032300	61	05	05	07	00	N54.622	W157.433	1670	15	52068	-15			
101032301	61	05	05	07	05	N54.606	W157.433	1763	16			981519	38	S11
101032302*	61	05	05	07	10	N54.590	W157.433	1846	18	52085	17			
101032303	61	05	05	07	15	N54.574	W157.433	1958	20			981516	38	S11
101032304	61	05	05	07	20	N54.558	W157.433	1930	19	52094	41			
101032305	61	05	05	07	25	N54.542	W157.433	2257	26			981509	34	S11
101032400	61	05	05	07	30	N54.527	W157.433	2388	29	52085	47			
101032401	61	05	05	07	35	N54.511	W157.434	2509	31					
101032402	61	05	05	07	40	N54.496	W157.434	2622	34	52057	33	981497	25	S11
101032403	61	05	05	07	45	N54.480	W157.434	2838	40					
101032404	61	05	05	07	50	N54.464	W157.434	2857	40	51985	-24			
101032405	61	05	05	07	55	N54.449	W157.435	2970	44			981484	16	S11
101032500*	61	05	05	08	00	N54.433	W157.435	2876	41	51933	-61			
101032501	61	05	05	08	05	N54.417	W157.435	2932	42					
101032502	61	05	05	08	10	N54.401	W157.436	2876	41	51882	-97			
101032503	61	05	05	08	15	N54.384	W157.436	3017	45					
101032504	61	05	05	08	20	N54.368	W157.436	3517	61	51829	-134			
101032505	61	05	05	08	25	N54.351	W157.436	3906	75					
101032600	61	05	05	08	30	N54.335	W157.437	4030	80	51788	-160			
101032601	61	05	05	08	35	N54.319	W157.437	4135	84					
101032602	61	05	05	08	40	N54.303	W157.437	4317	92	51747	-185			
101032603	61	05	05	08	45	N54.287	W157.437	4460	99					
101032604*	61	05	05	08	50	N54.272	W157.438	4614	106	51720	-198			
101032605	61	05	05	08	55	N54.256	W157.438	4700	110			981411	-40	S11
101032700	61	05	05	09	00	N54.240	W157.438	4642	107	51679	-224			
101032701	61	05	05	09	05	N54.224	W157.439	5046	127					
101032702	61	05	05	09	10	N54.208	W157.440	5037	126	51613	-274			
101032703	61	05	05	09	15	N54.192	W157.441	5095	129					
101032704	61	05	05	09	20	N54.176	W157.442	5307	141	51531	-341			
101032705	61	05	05	09	25	N54.159	W157.442	5404	146					
101032800	61	05	05	09	30	N54.143	W157.443	5472	150	51484	-372			
101032801	61	05	05	09	35	N54.131	W157.444	5472	150			981378	-62	S11

LOGICAL NUMBER	DATE YR	MO	DAY	TIME HR	MN	LATITUDE DEGREES	LONGITUDE DEGREES	WATER DEPTH METERS	CORR USED	MAGNET TOTAL GAMMAS	FIELD ANOM GAMMAS	GRAV OBS MGALS	FIELD FAA MGALS	GRAV MET #
101032802*	61	05	05	09	40	N54.118	W157.444	5414	147	51520	-324			
101032803	61	05	05	09	45	N54.105	W157.444	5501	152					
101032804	61	05	05	09	50	N54.092	W157.444	5831	171	51608	-224	981368	-69	S11
101032805	61	05	05	09	55	N54.079	W157.445	5860	173					
101032900	61	05	05	10	00	N54.067	W157.445	5919	176	51711	-109	981365	-70	S11
101032901	61	05	05	10	05	N54.054	W157.445	5919	176					
101032902	61	05	05	10	10	N54.042	W157.446	5880	174	51804	-4			
101032903	61	05	05	10	15	N54.029	W157.446	5812	170			981377	-54	S11
101032904	61	05	05	10	20	N54.017	W157.446	5744	166	51866	70			
101032905	61	05	05	10	25	N54.004	W157.446	5695	163					
101054101*	61	05	09	17	35	N54.013	W156.824	5278	139			981408	-22	S11
101054102	61	05	09	17	40	N54.032	W156.822	5365	144	51804	-100			
101054103	61	05	09	17	45	N54.052	W156.821	5404	146			981402	-31	S11
101054104	61	05	09	17	50	N54.071	W156.819	5443	148	52085	162			
101054105	61	05	09	17	55	N54.091	W156.818	5491	151					
101054200	61	05	09	18	00	N54.110	W156.817	5578	156	51992	51	981397	-41	S11
101054201	61	05	09	18	05	N54.130	W156.817	5676	162					
101054202	61	05	09	18	10	N54.150	W156.817	5753	166	51816	-144			
101054300	61	05	09	18	15	N54.170	W156.817	5792	169			981387	-57	S11
101054301	61	05	09	18	20	N54.188	W156.817	5880	174	51715	-263			
101054302*	61	05	09	18	25	N54.207	W156.817	5773	168					
101054400	61	05	09	18	30	N54.225	W156.817	5588	157	51795	-200			
101054401	61	05	09	18	35	N54.242	W156.816	5627	159			981382	-68	S11
101054402	61	05	09	18	40	N54.259	W156.815	5481	151	51919	-92			
101054403	61	05	09	18	45	N54.276	W156.814	5443	148			981386	-67	S11
101054404	61	05	09	18	50	N54.293	W156.813	5404	146	52036	8			
101054405	61	05	09	18	55	N54.310	W156.812	5452	149					
101054500	61	05	09	19	00	N54.327	W156.812	5443	148	52122	78	981392	-65	S11
101054501	61	05	09	19	05	N54.344	W156.811	5162	133					
101054502	61	05	09	19	10	N54.362	W156.811	4969	123	52191	131			
101054503*	61	05	09	19	15	N54.380	W156.811	4652	107					
101054504	61	05	09	19	20	N54.398	W156.811	4594	105	52244	167			
101054505	61	05	09	19	25	N54.416	W156.810	4546	102			981407	-58	S11
101054600	61	05	09	19	30	N54.433	W156.810	4451	98	52272	178			
101054601	61	05	09	19	35	N54.449	W156.810	4384	95					
101054602	61	05	09	19	40	N54.464	W156.809	4317	92	52270	162			
101054603	61	05	09	19	42	N54.470	W156.809	4307	92					
101054604	61	05	09	19	45	N54.479	W156.809	4355	94			981416	-54	S11
101054605	61	05	09	19	50	N54.494	W156.809	4345	93	52244	122			
101054606	61	05	09	19	55	N54.510	W156.809	4259	90					
101054700*	61	05	09	20	00	N54.525	W156.808	4097	83	52219	82	981427	-47	S11
101054701	61	05	09	20	05	N54.541	W156.809	3830	72					
101054702	61	05	09	20	10	N54.557	W156.809	3451	59	52191	40			
101054703	61	05	09	20	15	N54.572	W156.809	3271	53					
101054704	61	05	09	20	20	N54.588	W156.809	2913	42	52175	9			
101054705	61	05	09	20	25	N54.604	W156.810	2650	35					
101054800	61	05	09	20	30	N54.620	W156.810	2500	31	52161	-19			
101054801	61	05	09	20	35	N54.636	W156.808	2304	27					
101054802	61	05	09	20	40	N54.652	W156.807	2126	23	52149	-47			
101054803	61	05	09	20	41	N54.655	W156.806	2098	22					
101054804*	61	05	09	20	45	N54.668	W156.805	2182	24					
101054805	61	05	09	20	50	N54.684	W156.803	2210	25	52138	-73			
101054806	61	05	09	20	55	N54.701	W156.802	1921	19			981523	34	S11
101054900	61	05	09	21	00	N54.717	W156.800	1809	17	52131	-96			
101054901	61	05	09	21	05	N54.737	W156.805	1772	16					
101054902	61	05	09	21	10	N54.757	W156.809	1605	14	52135	-109	981530	36	S11
101054903	61	05	09	21	15	N54.777	W156.814	1373	11					
101054904	61	05	09	21	20	N54.798	W156.819	1253	9	52124	-137			
101054905	61	05	09	21	25	N54.818	W156.824	1123	8					
101055000	61	05	09	21	30	N54.838	W156.828	1016	7	52094	-184			
101055001*	61	05	09	21	35	N54.858	W156.831	950	6			981563	61	S11
101055002	61	05	09	21	40	N54.878	W156.834	902	6	52087	-208			
101055003	61	05	09	21	43	N54.890	W156.836	931	6					
101055004	61	05	09	21	45	N54.897	W156.837	883	5			981569	63	S11
101055005	61	05	09	21	47	N54.905	W156.839	891	6					
101055006	61	05	09	21	50	N54.917	W156.841	858	5	52112	-200			
101055007	61	05	09	21	52	N54.925	W156.842	883	5					
101055008	61	05	09	21	55	N54.937	W156.844	830	5					
101055100	61	05	09	22	00	N54.957	W156.847	832	5	52142	-187	981563	52	S11
101055101	61	05	09	22	05	N54.974	W156.848	846	5					
101055102*	61	05	09	22	10	N54.992	W156.850	861	5	52166	-179			
101055103	61	05	09	22	13	N55.003	W156.851	894	6					
101055104	61	05	09	22	15	N55.010	W156.852	891	6			981559	44	S11
101055105	61	05	09	22	20	N55.028	W156.853	828	5	52193	-168			
101055106	61	05	09	22	25	N55.046	W156.855	592	3			981567	49	S11
101055200	61	05	09	22	30	N55.063	W156.857	434	2	52228	-148			
101055201	61	05	09	22	35	N55.082	W156.856	368	2					
101055202	61	05	09	22	40	N55.101	W156.856	316	2	52251	-143			
101055203	61	05	09	22	45	N55.120	W156.856	268	1					
101055204	61	05	09	22	50	N55.139	W156.856	228	1	52282	-129			

LOGICAL NUMBER	DATE YR	MO	DAY	TIME HR	MN	LATITUDE DEGREES	LONGITUDE DEGREES	WATER DEPTH METERS	CORR USED	MAGNET FIELD TOTAL GAMMAS	ANOM	GRAV FIELD OBS MGALS	FAA	GRAV MET #
101055205*	61	05	09	22	55	N55.158	W156.855	191	1					
101055300	61	05	09	23	00	N55.177	W156.855	155	1	52317	-112			
101055301	61	05	09	23	05	N55.186	W156.829	151	1					
101055400	61	05	09	23	10	N55.195	W156.803	151	1	52333	-112			
101055500	61	05	09	23	15	N55.205	W156.780	151	1					
101055501	61	05	09	23	20	N55.213	W156.753	151	1	52335	-126	981593	60	S11
101055502	61	05	09	23	25	N55.221	W156.727	162	1					
101055600	61	05	09	23	30	N55.228	W156.700	147	1	52366	-110			
101055601	61	05	09	23	35	N55.239	W156.672	121	1			981597	62	S11
101055602	61	05	09	23	40	N55.249	W156.644	125	1	52377	-117			
101055603*	61	05	09	23	45	N55.259	W156.616	144	1			981600	64	S11
101055604	61	05	09	23	50	N55.269	W156.588	136	1	52373	-139			
101055605	61	05	09	23	55	N55.280	W156.560	136	1			981605	67	S11
101055700	61	05	10	00	00	N55.290	W156.532	140	1	52389	-141			
101055701	61	05	10	00	10	N55.309	W156.476	147	1	52401	-147			
101055702	61	05	10	00	15	N55.318	W156.447	151	1			981616	75	S11
101055703	61	05	10	00	20	N55.328	W156.419	158	1	52417	-148			
101055704	61	05	10	00	25	N55.337	W156.391	162	1			981618	75	S11
101055800	61	05	10	00	30	N55.347	W156.363	169	1	52436	-147			
101055801	61	05	10	00	35	N55.357	W156.335	173	1			981620	75	S11
101055802*	61	05	10	00	40	N55.367	W156.307	176	1	52443	-157			
101055803	61	05	10	00	45	N55.377	W156.279	180	1					
101055804	61	05	10	00	50	N55.387	W156.251	184	1	52466	-152	981626	79	S11
101055805	61	05	10	00	55	N55.397	W156.223	188	1					
101055900	61	05	10	01	00	N55.407	W156.195	188	1	52485	-151			
101055901	61	05	10	01	05	N55.417	W156.166	191	1					
101055902	61	05	10	01	10	N55.427	W156.137	195	1					
101055903	61	05	10	01	15	N55.437	W156.107	191	1			981637	85	S11
101055904	61	05	10	01	20	N55.447	W156.078	188	1					
101055905	61	05	10	01	25	N55.457	W156.049	188	1					
101056000*	61	05	10	01	30	N55.467	W156.020	191	1					
101056001	61	05	10	01	35	N55.481	W155.988	206	1			981649	94	S11
101056002	61	05	10	01	40	N55.496	W155.957	206	1					
101056003	61	05	10	01	45	N55.511	W155.925	202	1					
101056004	61	05	10	01	50	N55.526	W155.893	206	1			981658	99	S11
101056005	61	05	10	01	55	N55.540	W155.862	213	1					
101056100	61	05	10	02	00	N55.555	W155.830	217	1	52635	-124			
101056101	61	05	10	02	05	N55.563	W155.809	217	1					
101056102	61	05	10	02	10	N55.571	W155.788	202	1	52652	-121			
101056103	61	05	10	02	15	N55.579	W155.767	199	1			981664	101	S11
101056104*	61	05	10	02	20	N55.587	W155.747	144	1	52692	-95			
101056105	61	05	10	02	25	N55.595	W155.726	140	1					
101056200	61	05	10	02	30	N55.603	W155.705	147	1	52713	-87			
101056201	61	05	10	02	35	N55.614	W155.676	151	1			981664	98	S11
101056202	61	05	10	02	40	N55.625	W155.647	151	1	52732	-87			
101056203	61	05	10	02	45	N55.636	W155.618	151	1					
101056204	61	05	10	02	50	N55.647	W155.589	151	1	52758	-80	981682	113	S11
101056205	61	05	10	02	55	N55.657	W155.561	147	1					
101056300	61	05	10	03	00	N55.668	W155.532	144	1	52773	-83			
101056301	61	05	10	03	05	N55.679	W155.502	136	1					
101056302*	61	05	10	03	10	N55.690	W155.473	129	1	52794	-81			
101056303	61	05	10	03	15	N55.701	W155.443	125	1			981683	109	S11
101056304	61	05	10	03	20	N55.712	W155.414	121	1	52813	-81			
101056305	61	05	10	03	25	N55.722	W155.384	121	1			981683	107	S11
101056400	61	05	10	03	30	N55.733	W155.355	121	1	52834	-79			
101056401	61	05	10	03	35	N55.744	W155.327	118	1			981680	103	S11
101056402	61	05	10	03	40	N55.754	W155.299	118	1	52856	-75			
101056403	61	05	10	03	45	N55.764	W155.272	118	1			981679	100	S11
101056404	61	05	10	03	50	N55.774	W155.244	118	1	52882	-67			
101056405	61	05	10	03	55	N55.785	W155.216	114	1			981676	95	S11
101056500*	61	05	10	04	00	N55.795	W155.188	114	1	52906	-61			
101056501	61	05	10	04	05	N55.806	W155.155	118	1					
101056502	61	05	10	04	10	N55.816	W155.122	121	1			981674	91	S11
101056503	61	05	10	04	15	N55.827	W155.088	121	1			981678	94	S11
101056504	61	05	10	04	20	N55.837	W155.055	129	1					
101056505	61	05	10	04	25	N55.848	W155.022	144	1					
101056600	61	05	10	04	30	N55.858	W154.988	176	1					
102003700	61	05	18	10	00	N56.243	W155.313	37	0					
102003701	61	05	18	10	05	N56.222	W155.313	33	0			981606	-11	S11
102003702	61	05	18	10	10	N56.202	W155.313	33	0					
102003703*	61	05	18	10	15	N56.181	W155.313	33	0			981615	1	S11
102003704	61	05	18	10	20	N56.160	W155.313	33	0					
102003705	61	05	18	10	25	N56.139	W155.313	33	0			981621	10	S11
102003800	61	05	18	10	30	N56.118	W155.313	66	0					
102003801	61	05	18	10	35	N56.097	W155.313	37	0					
102003802	61	05	18	10	40	N56.076	W155.313	44	0					
102003803	61	05	18	10	45	N56.054	W155.313	40	0					
102003804	61	05	18	10	50	N56.033	W155.313	37	0			981633	31	S11
102003805	61	05	18	10	55	N56.011	W155.313	37	0					
102003900	61	05	18	11	00	N55.990	W155.313	40	0					

LOGICAL NUMBER	DATE YR	MO	DAY	TIME HR	MN	LATITUDE DEGREES	LONGITUDE DEGREES	WATER DEPTH METERS	CORR USED	MAGNET TOTAL GAMMAS	FIELD ANOM	GRAV OBS MGALS	FIELD FAA	GRAV MET #
102003901*	61	05	18	11	05	N55.968	W155.313	44	0			981647	51	S11
102003902	61	05	18	11	10	N55.945	W155.313	52	0					
102003903	61	05	18	11	15	N55.923	W155.312	55	0			981661	69	S11
102003904	61	05	18	11	20	N55.901	W155.312	66	0					
102004000	61	05	18	11	25	N55.878	W155.312	63	0					
102004300	61	05	18	12	15	N55.842	W155.303							
102004400	61	05	18	12	30	N55.778	W155.300							
102004401	61	05	18	12	35	N55.757	W155.301	118	1			981707	128	S11
102004402	61	05	18	12	40	N55.735	W155.301	132	1					
102004500	61	05	18	12	45	N55.713	W155.302	155	1					
102004501*	61	05	18	12	50	N55.692	W155.301	202	1					
102004502	61	05	18	12	55	N55.671	W155.299	291	2					
102004600	61	05	18	13	00	N55.650	W155.298	416	2					
102004601	61	05	18	13	05	N55.628	W155.298	507	3					
102004602	61	05	18	13	10	N55.607	W155.297	607	3					
102004700	61	05	18	13	15	N55.585	W155.297	710	4					
102004701	61	05	18	13	20	N55.564	W155.297	806	5	52742	-106	981651	89	S11
102004702	61	05	18	13	25	N55.543	W155.297	880	5					
102004800	61	05	18	13	30	N55.522	W155.297	902	6	52721	-109			
102004801	61	05	18	13	35	N55.500	W155.296	902	6					
102004802*	61	05	18	13	40	N55.478	W155.296	876	5	52706	-105			
102004900	61	05	18	13	45	N55.457	W155.295	968	6					
102004901	61	05	18	13	50	N55.435	W155.293	1086	7	52676	-116			
102004902	61	05	18	13	55	N55.413	W155.292	1086	7					
102005000	61	05	18	14	00	N55.392	W155.290	1105	8	52652	-122			
102005001	61	05	18	14	05	N55.382	W155.325	1160	8					
102005002	61	05	18	14	10	N55.372	W155.360	1179	9	52617	-137	981607	61	S11
102005100	61	05	18	14	15	N55.362	W155.395	1234	9					
102005101	61	05	18	14	20	N55.354	W155.434	1336	10	52595	-139			
102005102	61	05	18	14	25	N55.347	W155.474	1420	12					
102005200*	61	05	18	14	30	N55.340	W155.513	1410	11	52574	-141			
102005201	61	05	18	14	35	N55.331	W155.551	1485	12			981611	68	S11
102005202	61	05	18	14	40	N55.321	W155.588	1225	9	52548	-146			
102005300	61	05	18	14	45	N55.312	W155.625	948	6			981619	78	S11
102005301	61	05	18	14	50	N55.304	W155.661	948	6	52530	-145			
102005302	61	05	18	14	55	N55.296	W155.696	883	5					
102005400	61	05	18	15	00	N55.288	W155.732	800	5	52511	-145			
102005401	61	05	18	15	05	N55.278	W155.766	764	5					
102005402	61	05	18	15	10	N55.267	W155.799	717	4	52497	-139	981626	89	S11
102005500	61	05	18	15	15	N55.257	W155.833	699	4					
102005501*	61	05	18	15	20	N55.247	W155.871	708	4	52466	-150	981623	88	S11
102005502	61	05	18	15	25	N55.238	W155.908	727	4					
102005600	61	05	18	15	30	N55.228	W155.945	791	5	52447	-148	981615	81	S11
102005601	61	05	18	15	35	N55.219	W155.981	920	6					
102005602	61	05	18	15	40	N55.211	W156.017	1075	7	52412	-164			
102005603	61	05	18	15	42	N55.207	W156.032	1242	9					
102005700	61	05	18	15	45	N55.202	W156.053	1123	8			981601	69	S11
102005701	61	05	18	15	50	N55.192	W156.091	1079	7	52401	-155			
102005702	61	05	18	15	55	N55.182	W156.128	883	5					
102005800	61	05	18	16	00	N55.172	W156.165	670	4	52361	-174			
102005801*	61	05	18	16	05	N55.161	W156.199	670	4			981620	92	S11
102005802	61	05	18	16	10	N55.151	W156.233	706	4	52345	-170			
102005900	61	05	18	16	15	N55.140	W156.267	745	4			981626	100	S11
102005901	61	05	18	16	20	N55.128	W156.301	754	4	52321	-173			
102005902	61	05	18	16	25	N55.117	W156.336	773	5					
102006000	61	05	18	16	30	N55.105	W156.370	817	5	52303	-169			
102006001	61	05	18	16	35	N55.092	W156.406	894	6					
102006002	61	05	18	16	40	N55.079	W156.441	983	6	52291	-158			
102006100	61	05	18	16	45	N55.067	W156.477	1101	8					
102006101	61	05	18	16	50	N55.057	W156.512	1183	9	52279	-149			
102006102*	61	05	18	16	55	N55.047	W156.548	1264	10					
102006200	61	05	18	17	00	N55.037	W156.583	1305	10	52261	-147			
102006201	61	05	18	17	05	N55.026	W156.621	1338	10					
102006202	61	05	18	17	10	N55.014	W156.658	1394	11	52233	-152			
102006300	61	05	18	17	15	N55.003	W156.695	1372	11					
102006301	61	05	18	17	20	N54.994	W156.728	1246	9	52200	-165			
102006302	61	05	18	17	22	N54.990	W156.741	1283	10					
102006303	61	05	18	17	25	N54.984	W156.761	1116	8					
102006400	61	05	18	17	30	N54.975	W156.793	931	6	52193	-153			
102006401	61	05	18	17	35	N54.963	W156.825	894	6					
102006402*	61	05	18	17	40	N54.952	W156.857	795	5	52166	-160			
102006500	61	05	18	17	45	N54.940	W156.888	769	5					
102006501	61	05	18	17	50	N54.928	W156.922	791	5	52140	-164			
102006502	61	05	18	17	55	N54.917	W156.956	902	6					
102006600	61	05	18	18	00	N54.905	W156.990	1001	7	52122	-161			
102006601	61	05	18	18	05	N54.894	W157.025	1020	7					
102006602	61	05	18	18	10	N54.883	W157.061	1142	8	52096	-166			
102006603	61	05	18	18	11	N54.881	W157.068	1123	8					
102006604	61	05	18	18	15	N54.872	W157.096	1207	9					
102006605	61	05	18	18	20	N54.861	W157.131	1244	9	52073	-168			

LOGICAL NUMBER	DATE YR	MO	DAY	TIME HR	MN	LATITUDE DEGREES	LONGITUDE DEGREES	WATER DEPTH METERS	CORR USED	MAGNET FIELD TOTAL GAMMAS	ANOM	GRAV FIELD OBS MGALS	FAA	GRAV MET #
102006606*	61	05	18	18	25	N54.849	W157.166	1133	8					
102006700	61	05	18	18	30	N54.838	W157.202	1068	7	52057	-162			
102006701	61	05	18	18	35	N54.827	W157.237	1068	7					
102006702	61	05	18	18	40	N54.817	W157.273	1072	7	52036	-162			
102006703	61	05	18	18	45	N54.806	W157.308	1142	8					
102006704	61	05	18	18	50	N54.795	W157.344	1253	9	52029	-148			
102006705	61	05	18	18	55	N54.784	W157.379	1309	10					
102006800	61	05	18	19	00	N54.773	W157.415	1364	11	52027	-128			
102006801	61	05	18	19	05	N54.762	W157.454	1475	12					
102006802	61	05	18	19	10	N54.751	W157.493	1558	13	52002	-131			
102006803*	61	05	18	19	15	N54.740	W157.532	1475	12			981502	10	S11
102006804	61	05	18	19	20	N54.729	W157.571	1401	11	51988	-123			
102006805	61	05	18	19	25	N54.718	W157.609	1401	11			981514	23	S11
102006900	61	05	18	19	30	N54.707	W157.648	1346	11	51978	-110			
102006901	61	05	18	19	35	N54.695	W157.682	1318	10			981525	36	S11
102006902	61	05	18	19	40	N54.684	W157.716	1142	8	51965	-102			
102006903	61	05	18	19	45	N54.672	W157.750	1046	7			981535	48	S11
102006904	61	05	18	19	50	N54.661	W157.784	976	6	51939	-107			
102006905	61	05	18	19	55	N54.650	W157.818	957	6					
102007000	61	05	18	20	00	N54.638	W157.852	817	5	51933	-92			
102007001*	61	05	18	20	05	N54.627	W157.889	858	5					
102007002	61	05	18	20	10	N54.616	W157.927	905	6	51921	-82			
102007003	61	05	18	20	15	N54.604	W157.964	983	6					
102007004	61	05	18	20	20	N54.593	W158.002	1151	8	51900	-80	981537	57	S11
102007005	61	05	18	20	25	N54.581	W158.039	1281	10					
102007100	61	05	18	20	30	N54.570	W158.077	1281	10	51877	-81	981535	57	S11
102007101	61	05	18	20	35	N54.558	W158.116	1475	12					
102007102	61	05	18	20	40	N54.547	W158.156	1309	10	51859	-76	981515	39	S11
102007103	61	05	18	20	45	N54.535	W158.195	1207	9					
102007104	61	05	18	20	50	N54.523	W158.234	1309	10	51855	-57			
102007105*	61	05	18	20	55	N54.512	W158.274	1558	13			981505	32	S11
102007200	61	05	18	21	00	N54.500	W158.313	1753	16	51845	-44			
102007201	61	05	18	21	05	N54.489	W158.344	1772	16					
102007202	61	05	18	21	10	N54.478	W158.374	1884	18	51832	-37			
102007203	61	05	18	21	15	N54.467	W158.405	1688	15					
102007204	61	05	18	21	17	N54.462	W158.417	1614	14					
102007205	61	05	18	21	20	N54.456	W158.436	1660	14	51807	-42			
102007206	61	05	18	21	25	N54.444	W158.466	1977	20					
102007300	61	05	18	21	30	N54.433	W158.497	2079	22	51752	-77	981485	19	S11
102007301	61	05	18	21	35	N54.420	W158.534	1819	17					
102007302*	61	05	18	21	40	N54.407	W158.571	1716	15	51702	-103			
102007400	61	05	18	21	45	N54.393	W158.608	1512	13					
102007401	61	05	18	21	50	N54.382	W158.642	1586	13	51656	-126			
102007402	61	05	18	21	55	N54.371	W158.676	1568	13			981501	40	S11
102007500	61	05	18	22	00	N54.360	W158.710	1521	12	51624	-137			
102007501	61	05	18	22	05	N54.351	W158.746	1512	13					
102007600	61	05	18	22	10	N54.342	W158.782	1512	13	51597	-145			
102007602	61	05	18	22	20	N54.330	W158.857	1540	13	51577	-148	981483	26	S11
102007603	61	05	18	22	25	N54.324	W158.895	1577	13					
102007700	61	05	18	22	30	N54.318	W158.933	1688	15	51559	-149	981468	12	S11
102007701*	61	05	18	22	35	N54.312	W158.970	1809	17					
102007702	61	05	18	22	40	N54.306	W159.007	1688	15	51538	-153	981471	16	S11
102007703	61	05	18	22	45	N54.300	W159.044	1772	16					
102007704	61	05	18	22	50	N54.294	W159.081	1725	16	51509	-165			
102007705	61	05	18	22	52	N54.291	W159.096	1660	14					
102007706	61	05	18	22	55	N54.288	W159.118	1856	18					
102007707	61	05	18	22	58	N54.284	W159.140	1940	19					
102007800	61	05	18	23	00	N54.282	W159.155	1874	18	51479	-178			
102007801	61	05	18	23	05	N54.276	W159.190	2005	20			981463	10	S11
102007802	61	05	18	23	10	N54.270	W159.226	2061	22	51455	-185			
102007803*	61	05	18	23	15	N54.264	W159.261	2098	22			981455	3	S11
102007804	61	05	18	23	20	N54.258	W159.296	2182	24	51428	-196			
102007900	61	05	18	23	30	N54.247	W159.367	2266	26	51394	-214	981448	-2	S11
102007901	61	05	18	23	35	N54.241	W159.403	2276	26					
102007902	61	05	18	23	40	N54.235	W159.439	2117	23	51371	-221	981439	-10	S11
102007903	61	05	18	23	45	N54.229	W159.476	2313	27					
102007904	61	05	18	23	50	N54.223	W159.512	2285	26	51344	-231	981441	-7	S11
102007905	61	05	18	23	55	N54.217	W159.549	2042	21					
102008000	61	05	19	00	00	N54.212	W159.585			51322	-237	981444	-3	S11
102008001	61	05	19	00	05	N54.206	W159.619	2051	21					
102008002*	61	05	19	00	10	N54.201	W159.652	2042	21	51297	-247	981452	6	S11
102008003	61	05	19	00	15	N54.196	W159.686	1902	19					
102008004	61	05	19	00	16	N54.195	W159.693	1800	17					
102008005	61	05	19	00	20	N54.191	W159.719	2023	21	51268	-261	981453	8	S11
102008006	61	05	19	00	25	N54.185	W159.753	2107	22					
102008100	61	05	19	00	30	N54.180	W159.787	2201	25	51255	-259	981449	5	S11
102008101	61	05	19	00	35	N54.176	W159.822	2051	21					
102008102	61	05	19	00	38	N54.173	W159.844	1884	18					
102008103	61	05	19	00	40	N54.171	W159.858	1958	20	51237	-262	981448	4	S11
102008104	61	05	19	00	45	N54.167	W159.894	2294	27					

LOGICAL NUMBER	DATE YR	MO	DAY	TIME HR	MN	LATITUDE DEGREES	LONGITUDE DEGREES	WATER DEPTH METERS	CORR USED	MAGNET TOTAL GAMMAS	FIELD ANOM	GRAV OBS	FIELD FAA MGALS	GRAV MET #
102008105*	61	05	19	00	50	N54.162	W159.930	2434	30	51212	-272	981441	-2	S11
102008106	61	05	19	00	55	N54.158	W159.966	2491	31					
102008200	61	05	19	01	00	N54.153	W160.002	1902	19	51199	-270			
102008201	61	05	19	01	05	N54.148	W160.038	1837	18			981445	3	S11
102008202	61	05	19	01	10	N54.143	W160.074	1512	13	51194	-259			
102008203	61	05	19	01	15	N54.138	W160.111	1753	16			981452	11	S11
102008204	61	05	19	01	18	N54.135	W160.133	2089	22					
102008205	61	05	19	01	20	N54.133	W160.147	1772	16	51188	-250			
102008206	61	05	19	01	25	N54.128	W160.184	1679	15					
102008300	61	05	19	01	30	N54.123	W160.220	1772	16	51186	-236	981455	15	S11
102008301*	61	05	19	01	35	N54.117	W160.259	1698	15					
102008302	61	05	19	01	38	N54.114	W160.283	1884	18					
102008400	61	05	19	01	40	N54.112	W160.298	1716	15	51165	-241			
102008401	61	05	19	01	42	N54.114	W160.313	1865	18					
102008402	61	05	19	01	45	N54.118	W160.335	1623	14			981443	4	S11
102008403	61	05	19	01	46	N54.119	W160.342	1828	17					
102008404	61	05	19	01	48	N54.122	W160.357	1605	14					
102008405	61	05	19	01	49	N54.123	W160.364	1670	15					
102008406	61	05	19	01	50	N54.124	W160.372	1540	13	51177	-224			
102008407	61	05	19	01	52	N54.127	W160.386	1290	10					
102008408*	61	05	19	01	55	N54.130	W160.408	1512	13			981452	12	S11
102008500	61	05	19	02	00	N54.137	W160.445	1373	11	51199	-198			
102008501	61	05	19	02	05	N54.144	W160.482	1005	7					
102008502	61	05	19	02	10	N54.152	W160.519	998	7	51219	-174	981460	18	S11
102008503	61	05	19	02	15	N54.160	W160.556	920	6					
102008504	61	05	19	02	20	N54.168	W160.593	994	7	51248	-143			
102008505	61	05	19	02	25	N54.176	W160.630	961	6			981452	8	S11
102008600	61	05	19	02	30	N54.183	W160.667	983	6	51297	-90			
102008601	61	05	19	02	35	N54.191	W160.706	905	6			981455	10	S11
102008602	61	05	19	02	40	N54.198	W160.744	905	6	51324	-60			
102008603*	61	05	19	02	44	N54.204	W160.776	824	5					
102008604	61	05	19	02	45	N54.205	W160.783	843	5			981459	12	S11
102008605	61	05	19	02	50	N54.212	W160.822	765	5	51342	-38			
102008606	61	05	19	02	55	N54.219	W160.861	703	4					
102008607	61	05	19	02	58	N54.224	W160.884	725	4					
102008700	61	05	19	03	00	N54.227	W160.900	670	4	51262	-114			
102008701	61	05	19	03	05	N54.234	W160.938	533	3					
102008702	61	05	19	03	10	N54.242	W160.977	482	3	51302	-71			
102008703	61	05	19	03	15	N54.249	W161.015	456	3					
102008800	61	05	19	03	20	N54.257	W161.053	416	2	51293	-76			
102008801*	61	05	19	03	25	N54.260	W161.076	386	2					
102008900	61	05	19	03	30	N54.263	W161.098	368	2					
102008901	61	05	19	03	35	N54.270	W161.135	346	2					
102008902	61	05	19	03	40	N54.277	W161.172	324	2					
102008903	61	05	19	03	45	N54.283	W161.208	287	2			981503	50	S11
102008904	61	05	19	03	50	N54.290	W161.245	239	1					
102008905	61	05	19	03	55	N54.297	W161.282	188	1					
102009000	61	05	19	04	00	N54.303	W161.318	144	1			981519	64	S11
102009001	61	05	19	04	05	N54.310	W161.355	121	1					
102009002	61	05	19	04	10	N54.316	W161.391	114	1					
102009003*	61	05	19	04	15	N54.322	W161.427	96	1			981513	56	S11
102009004	61	05	19	04	20	N54.329	W161.464	99	1					
102009005	61	05	19	04	25	N54.335	W161.500	103	1			981505	47	S11
102009100	61	05	19	04	30	N54.342	W161.537	136	1					
102009101	61	05	19	04	35	N54.349	W161.573	147	1					
102009102	61	05	19	04	40	N54.356	W161.609					981492	32	S11
102009103	61	05	19	04	45	N54.362	W161.646	140	1					
102009104	61	05	19	04	50	N54.369	W161.682	140	1					
102009105	61	05	19	04	55	N54.376	W161.719	140	1					
102009200	61	05	19	05	00	N54.383	W161.755	140	1			981487	25	S11
102009201*	61	05	19	05	05	N54.390	W161.791	140	1					
102009202	61	05	19	05	10	N54.396	W161.828	140	1					
102009203	61	05	19	05	15	N54.402	W161.864	140	1					
102009204	61	05	19	05	20	N54.409	W161.901	140	1			981495	31	S11
102009205	61	05	19	05	25	N54.415	W161.937	140	1					
102009300	61	05	19	05	30	N54.422	W161.973	140	1					
102009301	61	05	19	05	35	N54.429	W162.010	140	1			981510	45	S11
102009302	61	05	19	05	40	N54.436	W162.047	140	1					
102009400	61	05	19	05	45	N54.443	W162.083	140	1					
102009401	61	05	19	05	50	N54.453	W162.117	140	1					
102009402*	61	05	19	05	55	N54.463	W162.150	140	1					
102009500	61	05	19	06	00	N54.473	W162.183	140	1					
102009501	61	05	19	06	05	N54.484	W162.217	140	1					
102009502	61	05	19	06	10	N54.494	W162.250	140	1					
102009600	61	05	19	06	15	N54.505	W162.283	147	1					
102009900	61	05	19	07	10	N54.537	W162.292	66	0					
102009901	61	05	19	07	15	N54.533	W162.257	114	1					
102009902	61	05	19	07	20	N54.529	W162.223	118	1					
102009903	61	05	19	07	25	N54.525	W162.189	121	1					
102010000	61	05	19	07	30	N54.522	W162.155	132	1			981539	65	S11

LOGICAL NUMBER	DATE YR	MO	DAY	TIME HR	MN	LATITUDE DEGREES	LONGITUDE DEGREES	WATER DEPTH METERS	CORR USED	MAGNET FIELD TOTAL GAMMAS	ANOM	GRAV FIELD OBS MGALS	FAA	GRAV MET #
102010001*	61	05	19	07	35	N54.517	W162.122	136	1					
102010002	61	05	19	07	40	N54.513	W162.088	136	1			981530	57	S11
102010003	61	05	19	07	45	N54.509	W162.055	136	1					
102010004	61	05	19	07	50	N54.505	W162.022	136	1			981523	51	S11
102010005	61	05	19	07	55	N54.501	W161.988	136	1					
102010100	61	05	19	08	00	N54.497	W161.955	136	1					
102010101	61	05	19	08	05	N54.493	W161.922	136	1					
102010102	61	05	19	08	10	N54.489	W161.888	136	1			981512	41	S11
102010103	61	05	19	08	15	N54.485	W161.855	136	1					
102010104	61	05	19	08	20	N54.481	W161.822	136	1			981507	37	S11
102010105*	61	05	19	08	25	N54.477	W161.788	140	1					
102010200	61	05	19	08	30	N54.473	W161.755	140	1			981507	37	S11
102010201	61	05	19	08	35	N54.469	W161.723	125	1					
102010202	61	05	19	08	40	N54.464	W161.691	103	1			981515	46	S11
102010203	61	05	19	08	45	N54.460	W161.659	85	1					
102010204	61	05	19	08	50	N54.456	W161.627	77	1			981535	67	S11
102010205	61	05	19	08	55	N54.451	W161.595	70	0					
102010300	61	05	19	09	00	N54.447	W161.563	66	0					
102010301	61	05	19	09	05	N54.442	W161.531	70	0					
102010302	61	05	19	09	10	N54.438	W161.498	74	0					
102010303*	61	05	19	09	15	N54.434	W161.465	74	0					
102010304	61	05	19	09	20	N54.430	W161.432	77	1					
102010305	61	05	19	09	25	N54.426	W161.399	85	1			981549	83	S11
102010400	61	05	19	09	30	N54.422	W161.367	92	1					
102010401	61	05	19	09	35	N54.417	W161.333	107	1			981552	88	S11
102010402	61	05	19	09	40	N54.412	W161.300	114	1					
102010403	61	05	19	09	45	N54.407	W161.267	110	1			981548	84	S11
102010404	61	05	19	09	50	N54.402	W161.233	110	1					
102010405	61	05	19	09	55	N54.397	W161.200	136	1			981541	78	S11
102010500	61	05	19	10	00	N54.392	W161.167	136	1					
102010501*	61	05	19	10	05	N54.388	W161.144	151	1			981531	69	S11
102010502	61	05	19	10	10	N54.385	W161.121	136	1					
102010503	61	05	19	10	15	N54.382	W161.097	129	1			981528	67	S11
102010504	61	05	19	10	20	N54.378	W161.074	125	1					
102010505	61	05	19	10	25	N54.375	W161.051	110	1					
102010600	61	05	19	10	30	N54.372	W161.028	107	1			981521	60	S11
102010601	61	05	19	10	35	N54.369	W161.007	107	1					
102010602	61	05	19	10	40	N54.366	W160.985	110	1					
102010603	61	05	19	10	45	N54.362	W160.963	110	1			981504	44	S11
102010604	61	05	19	10	50	N54.359	W160.942	110	1					
102010605*	61	05	19	10	55	N54.356	W160.920	110	1					
102010700	61	05	19	11	00	N54.353	W160.898	114	1			981493	34	S11
102010701	61	05	19	11	05	N54.350	W160.877	110	1					
102010702	61	05	19	11	10	N54.347	W160.857	107	1					
102010703	61	05	19	11	15	N54.344	W160.836	103	1					
102010704	61	05	19	11	20	N54.341	W160.815	103	1					
102010705	61	05	19	11	25	N54.338	W160.794	103	1					
102010800	61	05	19	11	30	N54.335	W160.773	103	1			981475	17	S11
102010801	61	05	19	11	35	N54.332	W160.752	103	1					
102010802	61	05	19	11	40	N54.329	W160.731	103	1			981471	14	S11
102010803*	61	05	19	11	45	N54.326	W160.710	107	1					
102010804	61	05	19	11	50	N54.323	W160.689	107	1			981472	15	S11
102010805	61	05	19	11	55	N54.320	W160.668	107	1					
102010900	61	05	19	12	00	N54.317	W160.647	107	1					
102010901	61	05	19	12	05	N54.317	W160.625	110	1					
102010902	61	05	19	12	10	N54.317	W160.604	110	1					
102010903	61	05	19	12	15	N54.317	W160.582	110	1					
102010904	61	05	19	12	20	N54.317	W160.561	114	1			981477	21	S11
102010905	61	05	19	12	25	N54.317	W160.540	118	1					
102011000	61	05	19	12	30	N54.317	W160.518	121	1					
102011001*	61	05	19	12	35	N54.311	W160.497	129	1					
102011002	61	05	19	12	40	N54.305	W160.476	147	1					
102011003	61	05	19	12	45	N54.299	W160.455	184	1			981477	22	S11
102011100	61	05	19	12	50	N54.293	W160.433	221	1					
102011101	61	05	19	12	55	N54.291	W160.416	254	1			981479	25	S11
102011200	61	05	19	13	00	N54.288	W160.398	265	1					
102011201	61	05	19	13	05	N54.286	W160.367	291	2					
102011300	61	05	19	13	10	N54.283	W160.337	338	2	51475	-9			
102011400	61	05	19	13	15	N54.280	W160.307	394	2					
102011401	61	05	19	13	20	N54.284	W160.273	405	2	51482	-11			
102011402*	61	05	19	13	25	N54.289	W160.239	405	2			981476	22	S11
102011500	61	05	19	13	30	N54.293	W160.205	408	2	51500	-8			
102011501	61	05	19	13	35	N54.299	W160.170	408	2					
102011502	61	05	19	13	40	N54.306	W160.135	412	2	51509	-15	981485	30	S11
102011503	61	05	19	13	45	N54.312	W160.100	412	2					
102011504	61	05	19	13	50	N54.318	W160.065	405	2	51527	-13			
102011505	61	05	19	13	55	N54.324	W160.030	353	2					
102011600	61	05	19	14	00	N54.330	W159.995	316	2	51468	-88			
102011601	61	05	19	14	05	N54.335	W159.962	298	2					
102011602	61	05	19	14	10	N54.340	W159.930	287	2	51441	-129	981524	66	S11

LOGICAL NUMBER	DATE YR	MO	DAY	TIME HR	MN	LATITUDE DEGREES	LONGITUDE DEGREES	WATER DEPTH METERS	CORR USED	MAGNET FIELD TOTAL GAMMAS	ANOM	GRAV FIELD OBS MGALS	FAA	GRAV MET #
102011603*	61	05	19	14	15	N54.345	W159.897	276	1					
102011604	61	05	19	14	20	N54.350	W159.865	265	1	51452	-133	981526	67	S11
102011605	61	05	19	14	25	N54.355	W159.832	261	1					
102011700	61	05	19	14	30	N54.360	W159.800	250	1	51459	-140	981528	68	S11
102011701	61	05	19	14	35	N54.365	W159.766	246	1					
102011702	61	05	19	14	40	N54.371	W159.733	243	1	51477	-137	981534	73	S11
102011703	61	05	19	14	45	N54.376	W159.699	235	1					
102011704	61	05	19	14	50	N54.381	W159.666	235	1	51495	-134			
102011705	61	05	19	14	55	N54.386	W159.632	224	1			981539	77	S11
102011800	61	05	19	15	00	N54.392	W159.598	235	1	51516	-128			
102011801*	61	05	19	15	05	N54.397	W159.566	243	1			981539	76	S11
102011802	61	05	19	15	10	N54.402	W159.533	246	1	51536	-122			
102011803	61	05	19	15	15	N54.407	W159.500	261	1					
102011804	61	05	19	15	20	N54.412	W159.467	276	1	51559	-114	981535	71	S11
102011805	61	05	19	15	25	N54.417	W159.434	291	2					
102011900	61	05	19	15	30	N54.422	W159.402	302	2	51584	-103	981532	67	S11
102011901	61	05	19	15	35	N54.427	W159.371	305	2					
102011902	61	05	19	15	40	N54.433	W159.339	287	2	51597	-105	981525	59	S11
102011903	61	05	19	15	45	N54.438	W159.308	276	1					
102011904	61	05	19	15	50	N54.444	W159.277	287	2	51620	-97	981525	58	S11
102011905*	61	05	19	15	55	N54.449	W159.246	276	1					
102012000	61	05	19	16	00	N54.455	W159.215	265	1	51645	-86			
102012001	61	05	19	16	05	N54.460	W159.182	239	1			981525	57	S11
102012002	61	05	19	16	10	N54.464	W159.149	250	1	51665	-80			
102012003	61	05	19	16	15	N54.469	W159.117	257	1			981525	56	S11
102012004	61	05	19	16	20	N54.474	W159.084	250	1	51695	-65			
102012005	61	05	19	16	25	N54.479	W159.051	268	1			981526	56	S11
102012100	61	05	19	16	30	N54.483	W159.018	195	1	51711	-63			
102012101	61	05	19	16	35	N54.488	W158.987	324	2			981522	51	S11
102012102	61	05	19	16	40	N54.493	W158.957	353	2	51724	-64			
102012103*	61	05	19	16	45	N54.497	W158.926	364	2			981519	47	S11
102012104	61	05	19	16	50	N54.502	W158.895	375	2	51738	-63			
102012105	61	05	19	16	55	N54.507	W158.864	375	2					
102012200	61	05	19	17	00	N54.512	W158.833	375	2	51759	-56	981521	48	S11
102012201	61	05	19	17	05	N54.515	W158.803	379	2					
102012202	61	05	19	17	10	N54.518	W158.772	386	2	51772	-55	981517	44	S11
102012203	61	05	19	17	15	N54.522	W158.742	412	2					
102012204	61	05	19	17	20	N54.525	W158.711	460	3	51788	-52			
102012205	61	05	19	17	25	N54.528	W158.681	625	3					
102012300	61	05	19	17	30	N54.532	W158.650	810	5	51784	-69			
102012301*	61	05	19	17	33	N54.534	W158.630	911	6					
102012302	61	05	19	17	35	N54.535	W158.616	858	5					
102012303	61	05	19	17	37	N54.536	W158.603	929	6					
102012304	61	05	19	17	40	N54.538	W158.582	954	6	51809	-57			
102012305	61	05	19	17	41	N54.539	W158.576	911	6					
102012306	61	05	19	17	45	N54.542	W158.549	994	7			981500	25	S11
102012400	61	05	19	17	50	N54.545	W158.515	998	7	51829	-50			
102012500	61	05	19	17	55	N54.550	W158.495	976	6					
102012500	61	05	19	19	30	N54.774	W158.357			51855	-156			
102012500	61	05	19	19	40	N54.798	W158.343			51884	-141			
102012500*	61	05	19	19	50	N54.821	W158.328			51910	-128			
102012500	61	05	19	20	00	N54.845	W158.314			51928	-123			
102012500	61	05	19	20	10	N54.868	W158.299			51946	-118			
102012500	61	05	19	20	20	N54.892	W158.285			51955	-122			
102012600	61	05	19	20	22	N54.897	W158.282	173	1					
102012601	61	05	19	20	25	N54.885	W158.282	184	1					
102012700	61	05	19	20	30	N54.867	W158.283	188	1	51937	-129			
102012701	61	05	19	20	35	N54.846	W158.282	191	1					
102012702	61	05	19	20	40	N54.825	W158.281	199	1	51903	-144			
102012703	61	05	19	20	45	N54.804	W158.279	202	1					
102012704*	61	05	19	20	50	N54.783	W158.278	210	1	51896	-131			
102012705	61	05	19	20	55	N54.762	W158.276	221	1					
102012800	61	05	19	21	00	N54.742	W158.275	224	1	51884	-125	981554	61	S11
102012801	61	05	19	21	05	N54.722	W158.276	221	1					
102012802	61	05	19	21	10	N54.703	W158.278	246	1	51884	-106	981544	55	S11
102012803	61	05	19	21	15	N54.684	W158.279	283	2					
102012804	61	05	19	21	20	N54.665	W158.281	360	2	51873	-98	981539	53	S11
102012805	61	05	19	21	25	N54.646	W158.282	497	3					
102012900	61	05	19	21	30	N54.627	W158.283	629	4	51857	-96	981527	44	S11
102012901	61	05	19	21	35	N54.606	W158.286	787	5					
102012902*	61	05	19	21	40	N54.586	W158.289	787	5	51852	-81	981513	34	S11
102012903	61	05	19	21	45	N54.566	W158.292	1005	7					
102012904	61	05	19	21	50	N54.546	W158.294	1197	9	51852	-61			
102012905	61	05	19	21	55	N54.525	W158.297	1392	11					
102013000	61	05	19	22	00	N54.505	W158.300	1642	14	51855	-38			
102013001	61	05	19	22	05	N54.485	W158.299	1986	20			981495	24	S11
102013002	61	05	19	22	10	N54.464	W158.297	2117	23	51852	-22			
102013003	61	05	19	22	15	N54.444	W158.296	2238	25					
102013004	61	05	19	22	20	N54.424	W158.294	2350	28	51816	-40			
102013005	61	05	19	22	22	N54.416	W158.294	2360	28					

LOGICAL NUMBER	DATE YR	MO	DAY	TIME HR	MN	LATITUDE DEGREES	LONGITUDE DEGREES	WATER DEPTH METERS	CORR USED	MAGNET FIELD TOTAL GAMMAS	ANOM	GRAV FIELD OBS MGALS	FAA	GRAV MET #
102013006*	61	05	19	22	25	N54.404	W158.293	2257	26					
102013007	61	05	19	22	26	N54.400	W158.293	2173	24					
102013100	61	05	19	22	30	N54.383	W158.292	2313	27	51747	-89			
102013101	61	05	19	22	35	N54.363	W158.289	2463	30					
102013102	61	05	19	22	40	N54.342	W158.286	2528	32	51663	-155	981471	13	S11
102013103	61	05	19	22	45	N54.322	W158.283	2566	33					
102013104	61	05	19	22	50	N54.301	W158.281	2735	37	51586	-213			
102013105	61	05	19	22	55	N54.281	W158.278	2885	41			981463	10	S11
102013200	61	05	19	23	00	N54.260	W158.275	3130	48	51504	-276			
102013201	61	05	19	23	05	N54.241	W158.272	3385	57					
102013202*	61	05	19	23	10	N54.221	W158.270	3603	64	51405	-358			
102013203	61	05	19	23	15	N54.202	W158.267	3736	69					
102013204	61	05	19	23	20	N54.182	W158.265	3849	73	51320	-425			
102013205	61	05	19	23	25	N54.163	W158.262	4011	79					
102013300	61	05	19	23	30	N54.143	W158.260	4059	81	51326	-401			
102013301	61	05	19	23	35	N54.124	W158.260	4183	87					
102013302	61	05	19	23	40	N54.104	W158.259	4403	96	51459	-250			
102013303	61	05	19	23	45	N54.084	W158.259	4738	112					
102013304	61	05	19	23	50	N54.064	W158.259	4950	122	51627	-62			
102013305	61	05	19	23	55	N54.045	W158.259	5162	133					
102013400*	61	05	20	00	00	N54.025	W158.258	5365	144	51708	37			
102013401	61	05	20	00	05	N54.005	W158.258	5259	138					
102033602	61	05	23	20	55	N54.008	W158.641	4892	119					
102033700	61	05	23	21	00	N54.027	W158.638	4652	107	51509	-104			
102033701	61	05	23	21	05	N54.045	W158.638	4508	101					
102033702	61	05	23	21	10	N54.063	W158.637	4278	91	51457	-173			
102033703	61	05	23	21	15	N54.082	W158.637	4164	86					
102033704	61	05	23	21	20	N54.100	W158.636	3897	75	51389	-259			
102033705	61	05	23	21	25	N54.118	W158.636	3650	66					
102033800	61	05	23	21	30	N54.137	W158.635	3394	57	51358	-308			
102033801*	61	05	23	21	35	N54.155	W158.635	3196	50					
102033802	61	05	23	21	40	N54.173	W158.635	2876	41	51392	-291			
102033803	61	05	23	21	45	N54.192	W158.635	2500	31					
102033804	61	05	23	21	50	N54.210	W158.635	2257	26	51461	-240			
102033805	61	05	23	21	55	N54.228	W158.635	2107	22					
102033900	61	05	23	22	00	N54.247	W158.635	2042	21	51516	-203			
102033901	61	05	23	22	05	N54.264	W158.636	1912	19					
102033902	61	05	23	22	10	N54.282	W158.637	1837	18	51547	-188			
102033903	61	05	23	22	15	N54.300	W158.638	1800	17					
102033904	61	05	23	22	20	N54.318	W158.639	1772	16	51572	-180			
102033905*	61	05	23	22	25	N54.336	W158.641	1763	16					
102034000	61	05	23	22	30	N54.353	W158.642	1772	16	51618	-150			
102034001	61	05	23	22	35	N54.371	W158.642	1698	15					
102034002	61	05	23	22	40	N54.389	W158.642	1568	13	51670	-116			
102034003	61	05	23	22	43	N54.400	W158.642	1503	13					
102034004	61	05	23	22	45	N54.407	W158.642	1549	13					
102034005	61	05	23	22	50	N54.426	W158.643	1410	11	51718	-85			
102034006	61	05	23	22	55	N54.444	W158.643	1438	12					
102034100	61	05	23	23	00	N54.462	W158.643	1262	10	51759	-61			
102034101	61	05	23	23	05	N54.479	W158.644	1114	8					
102034102*	61	05	23	23	10	N54.497	W158.644	1031	7	51777	-60			
102034103	61	05	23	23	15	N54.515	W158.644	868	5					
102034104	61	05	23	23	20	N54.533	W158.644	762	5	51779	-75			
102034105	61	05	23	23	25	N54.551	W158.645	416	2					
102034200	61	05	23	23	30	N54.568	W158.645	309	2	51804	-66			
102034201	61	05	23	23	35	N54.587	W158.647	221	1					
102034300	61	05	23	23	40	N54.605	W158.648	151	1	51804	-83			
102034301	61	05	23	23	45	N54.607	W158.683	136	1					
102034302	61	05	23	23	50	N54.609	W158.717	132	1	51784	-95			
102034303	61	05	23	23	55	N54.611	W158.752	129	1					
102034400*	61	05	24	00	00	N54.613	W158.787	125	1	51763	-107			
102034500	61	05	24	00	05	N54.612	W158.818	125	1					
102034600	61	05	24	00	10	N54.583	W158.815	144	1	51761	-91			
102034601	61	05	24	00	15	N54.564	W158.810	180	1					
102034602	61	05	24	00	20	N54.545	W158.804	246	1	51772	-63			
102034603	61	05	24	00	25	N54.526	W158.799	324	2					
102034700	61	05	24	00	30	N54.507	W158.793	408	2	51770	-49			
102034701	61	05	24	00	35	N54.486	W158.795	544	3					
102034702	61	05	24	00	40	N54.466	W158.797	541	3	51749	-50			
102034703	61	05	24	00	45	N54.446	W158.798	843	5					
102034704*	61	05	24	00	50	N54.426	W158.800	994	7	51702	-77			
102034705	61	05	24	00	55	N54.405	W158.802	1086	7					
102034800	61	05	24	01	00	N54.385	W158.803	1336	10	51656	-103			
102034801	61	05	24	01	05	N54.361	W158.806	1457	12					
102034802	61	05	24	01	10	N54.337	W158.809	1457	12	51611	-124			
102034803	61	05	24	01	15	N54.312	W158.812	1540	13					
102034804	61	05	24	01	20	N54.288	W158.816	1688	15	51547	-164			
102034805	61	05	24	01	25	N54.264	W158.819	1940	19					
102034900	61	05	24	01	30	N54.240	W158.822	2051	21	51470	-217			
102034901	61	05	24	01	35	N54.216	W158.825	2173	24					

LOGICAL NUMBER	DATE YR	MO	DAY	TIME HR	MN	LATITUDE DEGREES	LONGITUDE DEGREES	WATER DEPTH METERS	CORR USED	MAGNET TOTAL GAMMAS	FIELD ANOM	GRAV OBS MGALS	FIELD FAA	GRAV MET #
102034902*	61	05	24	01	40	N54.192	W158.828	2369	28	51389	-274			
102034903	61	05	24	01	45	N54.167	W158.832	2810	39					
102035000	61	05	24	01	50	N54.143	W158.835	3139	49	51304	-334			
102035001	61	05	24	01	55	N54.122	W158.838	3281	53					
102035100	61	05	24	02	00	N54.100	W158.842	3442	58	51320	-297			
102035101	61	05	24	02	05	N54.077	W158.844	3442	58					
102035102	61	05	24	02	10	N54.054	W158.847	3631	65	51419	-175			
102035200	61	05	24	02	15	N54.032	W158.850							
102035201	61	05	24	02	20	N54.012	W158.849	4212	88	51529	-44			
103000400	61	06	11	03	45	N55.272	W156.533	147	1					
103000401*	61	06	11	03	50	N55.247	W156.537	162	1	52405	-105	981608	73	S11
103000402	61	06	11	03	55	N55.222	W156.541	276	1					
103000500	61	06	11	04	00	N55.197	W156.545	371	2	52361	-125			
103000501	61	06	11	04	05	N55.173	W156.548	474	3					
103000502	61	06	11	04	10	N55.149	W156.552	596	3	52342	-121			
103000503	61	06	11	04	15	N55.126	W156.555	725	4					
103000504	61	06	11	04	20	N55.102	W156.558	865	5	52319	-122			
103000505	61	06	11	04	25	N55.079	W156.562	1024	7					
103000600	61	06	11	04	30	N55.055	W156.565	1197	9	52277	-141	981565	46	S11
103000601	61	06	11	04	35	N55.032	W156.568	1355	11					
103000602*	61	06	11	04	40	N55.009	W156.571	1457	12	52230	-167			
103000603	61	06	11	04	45	N54.986	W156.573	1568	13					
103000604	61	06	11	04	50	N54.963	W156.576	1670	15	52193	-182			
103000605	61	06	11	04	55	N54.940	W156.579	1753	16					
103000700	61	06	11	05	00	N54.917	W156.582	1828	17	52170	-183	981553	46	S11
103000701	61	06	11	05	05	N54.892	W156.581	1893	18					
103000702	61	06	11	05	10	N54.867	W156.581	1930	19	52149	-181			
103000703	61	06	11	05	15	N54.842	W156.581	1893	18					
103000704	61	06	11	05	20	N54.818	W156.581	1633	14	52142	-166			
103000705	61	06	11	05	22	N54.808	W156.580	1660	14					
103000706*	61	06	11	05	25	N54.793	W156.580	1623	14					
103000800	61	06	11	05	30	N54.768	W156.580	1475	12	52142	-143			
103000801	61	06	11	05	35	N54.745	W156.577	1828	17			981525	32	S11
103000802	61	06	11	05	40	N54.721	W156.575	2294	27	52159	-105			
103000803	61	06	11	05	45	N54.697	W156.572	2481	31					
103000804	61	06	11	05	50	N54.674	W156.570	2744	37	52182	-61			
103000900	61	06	11	06	00	N54.627	W156.565			52205	-17			
103000902	61	06	11	06	10	N54.586	W156.563			52240	36			
103000903	61	06	11	06	15	N54.566	W156.562	3916	76					
103000904	61	06	11	06	17	N54.558	W156.562	4393	95					
103000905*	61	06	11	06	20	N54.546	W156.562	4527	101	52251	65			
103000906	61	06	11	06	25	N54.525	W156.561	4748	112					
103001000	61	06	11	06	30	N54.505	W156.560	4729	111					
103001001	61	06	11	06	35	N54.486	W156.560	4844	117			981426	-45	S11
103001003	61	06	11	06	45	N54.448	W156.559	4710	110			981419	-48	S11
103001004	61	06	11	06	50	N54.429	W156.559	4729	111	52045	-87			
103001005	61	06	11	06	55	N54.411	W156.559	4719	111					
103001100	61	06	11	07	00	N54.392	W156.558	5646	160	51983	-132	981406	-57	S11
103001101	61	06	11	07	05	N54.371	W156.558	5646	160					
103001102	61	06	11	07	10	N54.351	W156.557	5705	163	51921	-175			
103001103*	61	06	11	07	15	N54.331	W156.557	5714	164					
103001104	61	06	11	07	20	N54.311	W156.556	5734	165	51848	-229			
103001105	61	06	11	07	25	N54.290	W156.556	5782	168					
103001200	61	06	11	07	30	N54.270	W156.555	5821	170	51733	-326			
103001201	61	06	11	07	35	N54.250	W156.554	5841	172					
103001202	61	06	11	07	40	N54.230	W156.553	5734	165	51599	-441			
103001203	61	06	11	07	45	N54.210	W156.552	5724	165					
103001204	61	06	11	07	50	N54.190	W156.552	5695	163	51540	-482	981399	-46	S11
103001205	61	06	11	07	55	N54.170	W156.551	5627	159					
103001300	61	06	11	08	00	N54.150	W156.550	5540	154	51672	-331	981402	-40	S11
103001301*	61	06	11	08	05	N54.130	W156.550	5491	151					
103001302	61	06	11	08	10	N54.109	W156.550	5433	148	51871	-113			
103001303	61	06	11	08	15	N54.089	W156.550	5375	144					
103001304	61	06	11	08	20	N54.069	W156.550	5336	142	51939	-26	981416	-19	S11
103001305	61	06	11	08	25	N54.049	W156.550	5288	140					
103001400	61	06	11	08	30	N54.028	W156.550	5201	135	51800	-146	981419	-12	S11
103001401	61	06	11	08	35	N54.009	W156.551	5162	133					
103020003	61	06	14	21	45	N54.012	W156.282	5056	127					
103020004	61	06	14	21	50	N54.035	W156.283	5085	129	51880	-114			
103020005	61	06	14	21	55	N54.057	W156.283	5162	133			981429	-5	S11
103020100*	61	06	14	22	00	N54.080	W156.283	5182	134	51877	-138			
103020101	61	06	14	22	05	N54.102	W156.284	5230	137			981420	-18	S11
103020102	61	06	14	22	10	N54.125	W156.284	5288	140	51779	-256			
103020103	61	06	14	22	15	N54.147	W156.284	5336	142					
103020104	61	06	14	22	20	N54.170	W156.284	5394	146	51618	-438			
103020105	61	06	14	22	25	N54.192	W156.285	5472	150			981417	-29	S11
103020200	61	06	14	22	30	N54.215	W156.285	5559	155	51622	-455			
103020201	61	06	14	22	35	N54.238	W156.286	5637	159			981410	-39	S11
103020202	61	06	14	22	40	N54.261	W156.287	5685	162	51706	-392			
103020203	61	06	14	22	45	N54.284	W156.287	5705	163			981405	-48	S11

LOGICAL NUMBER	DATE YR	MO	DAY	TIME HR	MN	LATITUDE DEGREES	LONGITUDE DEGREES	WATER DEPTH METERS	CORR USED	MAGNET TOTAL GAMMAS	FIELD ANOM	GRAV OBS MGALS	FIELD FAA	GRAV MET #
103020204*	61	06	14	22	50	N54.307	W156.288	5714	164	51866	-253			
103020205	61	06	14	22	55	N54.330	W156.289	5773	168					
103020300	61	06	14	23	00	N54.353	W156.290	5812	170	51976	-164			
103020301	61	06	14	23	05	N54.376	W156.291	5734	165					
103020302	61	06	14	23	10	N54.399	W156.292	5656	161	52091	-70	981406	-57	S11
103020303	61	06	14	23	15	N54.422	W156.292	5307	141					
103020304	61	06	14	23	20	N54.446	W156.293	5423	147	52177	-6			
103020305	61	06	14	23	22	N54.455	W156.294	5472	150					
103020306	61	06	14	23	25	N54.469	W156.294	5414	147			981421	-48	S11
103020400	61	06	14	23	30	N54.492	W156.295	4940	121	52247	43			
103020401*	61	06	14	23	32	N54.499	W156.294	5066	128					
103020402	61	06	14	23	35	N54.510	W156.293	4250	89					
103020403	61	06	14	23	38	N54.521	W156.292	4107	83					
103020500	61	06	14	23	40	N54.528	W156.292	4040	80	52366	145	981439	-35	S11
103020501	61	06	14	23	44	N54.543	W156.292	4107	83					
103020502	61	06	14	23	45	N54.547	W156.292	4202	87					
103020503	61	06	14	23	50	N54.566	W156.292	4040	80	52391	153			
103020504	61	06	14	23	55	N54.585	W156.292	3793	71			981456	-23	S11
103020505	61	06	14	23	58	N54.596	W156.292	3916	76					
103020600	61	06	15	00	00	N54.603	W156.292	3916	76	52366	111			
103020601*	61	06	15	00	02	N54.611	W156.292	4107	83					
103020602	61	06	15	00	05	N54.622	W156.293	4021	80			981466	-16	S11
103020603	61	06	15	00	10	N54.641	W156.294	3887	74	52335	62			
103020604	61	06	15	00	15	N54.660	W156.295	3764	70					
103020605	61	06	15	00	20	N54.679	W156.296	3774	70	52317	27			
103020606	61	06	15	00	25	N54.698	W156.297	3612	64			981481	-8	S11
103020700	61	06	15	00	30	N54.717	W156.298	3489	60	52296	-11			
103020701	61	06	15	00	35	N54.736	W156.298	3083	47					
103020702	61	06	15	00	40	N54.756	W156.298	2810	39	52277	-48			
103020703	61	06	15	00	45	N54.775	W156.297	2613	34					
103020704*	61	06	15	00	46	N54.779	W156.297	2566	33					
103020705	61	06	15	00	50	N54.794	W156.297	2697	36	52272	-70			
103020706	61	06	15	00	55	N54.814	W156.297	2603	34					
103020707	61	06	15	00	57	N54.822	W156.297	2509	31					
103020800	61	06	15	01	00	N54.833	W156.297	2538	32	52265	-95	981538	38	S11
103020801	61	06	15	01	05	N54.852	W156.299	2397	29					
103020802	61	06	15	01	10	N54.872	W156.301	2173	24	52261	-116	981546	42	S11
103020803	61	06	15	01	15	N54.891	W156.303	1893	18					
103020804	61	06	15	01	20	N54.910	W156.306	1633	14	52249	-145			
103020805	61	06	15	01	25	N54.929	W156.308	1373	11					
103020900*	61	06	15	01	30	N54.948	W156.310	1142	8	52265	-145	981573	63	S11
103020901	61	06	15	01	31	N54.952	W156.310	1114	8					
103020902	61	06	15	01	35	N54.967	W156.312	1253	9					
103020903	61	06	15	01	40	N54.986	W156.313	1244	9	52268	-159	981575	62	S11
103020904	61	06	15	01	45	N55.005	W156.315	1160	8					
103021000	61	06	15	01	50	N55.023	W156.317	1086	7	52268	-175			
103021001	61	06	15	01	55	N55.042	W156.318	1016	7			981581	63	S11
103021100	61	06	15	02	00	N55.060	W156.320	957	6	52284	-176			
103021101	61	06	15	02	05	N55.081	W156.323	891	6					
103021102	61	06	15	02	10	N55.101	W156.326	832	5	52312	-165	981590	67	S11
103021200*	61	06	15	02	15	N55.122	W156.328	773	5					
103021201	61	06	15	02	20	N55.137	W156.328	688	4	52328	-165	981607	81	S11
103021202	61	06	15	02	25	N55.152	W156.327	599	3					
103021300	61	06	15	02	30	N55.167	W156.327	511	3	52356	-151			
103021301	61	06	15	02	35	N55.183	W156.329	416	2			981620	90	S11
103021302	61	06	15	02	40	N55.200	W156.331	331	2	52384	-137			
103021400	61	06	15	02	45	N55.217	W156.333	250	1					
103021401	61	06	15	02	50	N55.235	W156.333	213	1	52415	-122			
103021402	61	06	15	02	55	N55.253	W156.333	191	1			981628	92	S11
103021500	61	06	15	03	00	N55.272	W156.333	180	1	52422	-131			
103021501*	61	06	15	03	05	N55.288	W156.334	176	1					
103021502	61	06	15	03	10	N55.304	W156.336	173	1	52447	-120	981624	84	S11
103021600	61	06	15	03	15	N55.320	W156.337	173	1					
103021601	61	06	15	03	20	N55.337	W156.339	169	1	52476	-106	981621	78	S11
103021700	61	06	15	03	25	N55.355	W156.342	169	1					
103021800	61	06	15	03	30	N55.365	W156.320	173	1	52480	-117			
103021801	61	06	15	03	35	N55.372	W156.292	180	1					
103021802	61	06	15	03	40	N55.379	W156.263	184	1	52490	-122			
103021803	61	06	15	03	45	N55.387	W156.235	184	1					
103021804	61	06	15	03	50	N55.394	W156.207	188	1	52492	-136			
103021805*	61	06	15	03	55	N55.401	W156.178	188	1					
103021900	61	06	15	04	00	N55.408	W156.150	188	1	52513	-130			
103021901	61	06	15	04	05	N55.415	W156.117	188	1					
103021902	61	06	15	04	10	N55.422	W156.085	188	1	52527	-133			
103021903	61	06	15	04	15	N55.429	W156.052	188	1					
103021904	61	06	15	04	20	N55.436	W156.020	188	1	52546	-130			
103021905	61	06	15	04	25	N55.443	W155.987	199	1					
103022000	61	06	15	04	30	N55.450	W155.955	210	1	52569	-124			
103022001	61	06	15	04	35	N55.452	W155.941	210	1					
103022100	61	06	15	04	37	N55.453	W155.935	202	1					

LOGICAL NUMBER	DATE YR	MO	DAY	TIME HR	MN	LATITUDE DEGREES	LONGITUDE DEGREES	WATER DEPTH METERS	CORR USED	MAGNET FIELD TOTAL GAMMAS	ANOM	GRAV FIELD OBS MGALS	FAA	GRAV MET #
103022101*	61	06	15	04	40	N55.443	W155.935	199	1	52588	-105			
103022102	61	06	15	04	45	N55.427	W155.934	202	1					
103022103	61	06	15	04	50	N55.410	W155.933	202	1	52551	-127			
103022104	61	06	15	04	55	N55.393	W155.932	206	1			981648	100	S11
103022200	61	06	15	05	00	N55.377	W155.932	210	1	52506	-158			
103022201	61	06	15	05	05	N55.354	W155.934	224	1			981643	99	S11
103022202	61	06	15	05	10	N55.331	W155.936	320	2	52492	-151			
103022203	61	06	15	05	15	N55.307	W155.938	430	2			981627	86	S11
103022204	61	06	15	05	20	N55.284	W155.941	537	3	52485	-136			
103022205	61	06	15	05	25	N55.261	W155.943	647	4					
103022300*	61	06	15	05	30	N55.238	W155.945	773	5	52440	-160			
103022301	61	06	15	05	35	N55.215	W155.947	939	6					
103022302	61	06	15	05	40	N55.191	W155.950	1160	8	52398	-180			
103022303	61	06	15	05	45	N55.167	W155.952	1438	12					
103022304	61	06	15	05	50	N55.144	W155.955	1642	14	52342	-214	981575	48	S11
103022305	61	06	15	05	55	N55.120	W155.957	1698	15					
103022400	61	06	15	06	00	N55.097	W155.960	1809	17	52305	-229	981561	38	S11
103022401	61	06	15	06	05	N55.073	W155.961	1977	20					
103022402	61	06	15	06	10	N55.049	W155.962	2033	21	52307	-205	981558	39	S11
103022403	61	06	15	06	15	N55.025	W155.963	2145	23					
103022404*	61	06	15	06	17	N55.015	W155.964	1865	18					
103022405	61	06	15	06	20	N55.001	W155.964	1949	20	52319	-171	981561	46	S11
103022406	61	06	15	06	23	N54.987	W155.965	2051	21					
103022407	61	06	15	06	25	N54.977	W155.966	2163	24					
103022500	61	06	15	06	30	N54.953	W155.967	2378	28	52326	-142	981547	36	S11
103022501	61	06	15	06	35	N54.929	W155.967	2509	31					
103022502	61	06	15	06	37	N54.919	W155.967	2481	31					
103022503	61	06	15	06	40	N54.904	W155.967	2584	33	52352	-93	981537	31	S11
103022504	61	06	15	06	44	N54.885	W155.967	2538	32					
103022505	61	06	15	06	45	N54.880	W155.967	2613	34					
103022506*	61	06	15	06	50	N54.856	W155.967	2791	39	52375	-49	981525	23	S11
103022507	61	06	15	06	55	N54.831	W155.967	2923	42					
103022600	61	06	15	07	00	N54.807	W155.967	2951	43	52398	-3			
103022601	61	06	15	07	05	N54.783	W155.966	3158	49			981502	6	S11
103022602	61	06	15	07	10	N54.760	W155.964	3451	59	52457	76			
103022603	61	06	15	07	20	N54.713	W155.962	3736	69	52485	125	981492	2	S11
103022604	61	06	15	07	25	N54.690	W155.961	3878	74					
103022700	61	06	15	07	30	N54.667	W155.960	3973	78	52478	139			
103022701	61	06	15	07	35	N54.644	W155.962	3983	78					
103022702	61	06	15	07	40	N54.622	W155.963			52492	174			
103022704*	61	06	15	07	50	N54.577	W155.967			52548	252	981446	-32	S11
103022800	61	06	15	08	00	N54.532	W155.970	4950	122	52551	276			
103022801	61	06	15	08	05	N54.510	W155.972					981404	-69	S11
103022802	61	06	15	08	10	N54.488	W155.974	5588	157	52398	144			
103022803	61	06	15	08	15	N54.467	W155.977	5481	151					
103022804	61	06	15	08	20	N54.445	W155.979	5627	159	52307	73	981401	-66	S11
103022805	61	06	15	08	25	N54.423	W155.981	5656	161					
103022900	61	06	15	08	30	N54.402	W155.983	5753	166	52291	78			
103022901	61	06	15	08	35	N54.379	W155.986	5773	168			981399	-63	S11
103022902	61	06	15	08	40	N54.357	W155.988	5714	164	52221	29			
103022903*	61	06	15	08	45	N54.334	W155.990	5656	161					
103022904	61	06	15	08	50	N54.312	W155.992	5578	156	52101	-69			
103022905	61	06	15	08	55	N54.289	W155.994	5491	151			981406	-48	S11
103023000	61	06	15	09	00	N54.267	W155.997	5404	146	51969	-180			
103023001	61	06	15	09	05	N54.243	W155.997	5355	143					
103023002	61	06	15	09	10	N54.219	W155.998	5307	141	51852	-274	981424	-24	S11
103023003	61	06	15	09	15	N54.196	W155.998	5240	137					
103023004	61	06	15	09	20	N54.172	W155.999	5191	135	51809	-296	981423	-21	S11
103023005	61	06	15	09	25	N54.149	W155.999	5143	132					
103023100	61	06	15	09	30	N54.125	W156.000	5095	129	51903	-180			
103023101*	61	06	15	09	35	N54.101	W156.000	5046	127					
103023102	61	06	15	09	40	N54.078	W156.001	5008	125	51976	-84	981440	4	S11
103023103	61	06	15	09	45	N54.054	W156.001	4969	123					
103023104	61	06	15	09	50	N54.031	W156.001	4969	123	51960	-79			
103023105	61	06	15	09	55	N54.007	W156.001	4960	123			981449	19	S11
103060305	61	06	22	14	55	N54.004	W155.719	4815	115			981439	10	S11
103060400	61	06	22	15	00	N54.027	W155.720	4844	117	51969	-115			
103060401	61	06	22	15	05	N54.050	W155.722	4863	118					
103060402	61	06	22	15	10	N54.073	W155.724	4883	119	52002	-102	981429	-6	S11
103060403	61	06	22	15	15	N54.097	W155.727	4902	120					
103060404*	61	06	22	15	20	N54.120	W155.729	4931	121	52038	-88			
103060405	61	06	22	15	25	N54.143	W155.731	4969	123					
103060500	61	06	22	15	30	N54.167	W155.733	5008	125	52091	-55	981419	-24	S11
103060501	61	06	22	15	35	N54.190	W155.734	5056	127					
103060502	61	06	22	15	40	N54.214	W155.735	5114	130	52117	-51	981416	-31	S11
103060503	61	06	22	15	45	N54.237	W155.736	5152	132					
103060504	61	06	22	15	50	N54.261	W155.737	5230	137	52159	-30			
103060505	61	06	22	15	55	N54.285	W155.737	5317	141					
103060600	61	06	22	16	00	N54.308	W155.738	5404	146	52203	-8	981402	-53	S11
103060601	61	06	22	16	05	N54.331	W155.737	5452	149					

LOGICAL NUMBER	DATE YR	MO	DAY	TIME HR	MN	LATITUDE DEGREES	LONGITUDE DEGREES	WATER DEPTH METERS	CORR USED	MAGNET FIELD TOTAL GAMMAS	ANOM	GRAV FIELD OBS MGALS	FAA	GRAV MET #
103060602*	61	06	22	16	10	N54.354	W155.737	5511	152	52251	19	981401	-58	S11
103060603	61	06	22	16	15	N54.377	W155.736	5588	157					
103060604	61	06	22	16	20	N54.399	W155.735	5656	161	52268	15	981402	-61	S11
103060605	61	06	22	16	25	N54.422	W155.734	5714	164					
103060700	61	06	22	16	30	N54.445	W155.733	5646	160	52258	-17			
103060701	61	06	22	16	35	N54.466	W155.731	5549	154			981404	-65	S11
103060702	61	06	22	16	40	N54.488	W155.729	5520	153	52286	-9	981405	-66	S11
103060703	61	06	22	16	45	N54.509	W155.727	5462	149					
103060704	61	06	22	16	50	N54.531	W155.726	5385	145	52408	93			
103060705	61	06	22	16	55	N54.552	W155.724	5288	140			981413	-63	S11
103060800*	61	06	22	17	00	N54.573	W155.722	5162	133	52452	117			
103060801	61	06	22	17	05	N54.596	W155.721	4931	121					
103060802	61	06	22	17	10	N54.618	W155.720	4690	109	52412	56	981432	-50	S11
103060803	61	06	22	17	15	N54.641	W155.719	4575	104					
103060804	61	06	22	17	18	N54.654	W155.719	4489	100					
103060805	61	06	22	17	20	N54.663	W155.718	4527	101	52375	-2			
103060806	61	06	22	17	25	N54.686	W155.717	4059	81			981442	-46	S11
103060807	61	06	22	17	28	N54.699	W155.717	3992	79					
103060900	61	06	22	17	30	N54.708	W155.717	4164	86	52370	-27			
103060901	61	06	22	17	35	N54.731	W155.718	4240	89					
103060902*	61	06	22	17	40	N54.753	W155.720	3964	78	52354	-63	981457	-36	S11
103060903	61	06	22	17	45	N54.776	W155.722	3565	63					
103060904	61	06	22	17	49	N54.794	W155.723	3356	55					
103060905	61	06	22	17	50	N54.798	W155.723	3385	57	52354	-83	981472	-25	S11
103060906	61	06	22	17	55	N54.821	W155.725	3271	53					
103061000	61	06	22	18	00	N54.843	W155.727	3205	51	52375	-82	981492	-9	S11
103061001	61	06	22	18	05	N54.866	W155.725	3017	45					
103061002	61	06	22	18	10	N54.888	W155.723	2444	30	52401	-77			
103061003	61	06	22	18	13	N54.902	W155.722	2257	26					
103061004	61	06	22	18	15	N54.911	W155.722	2276	26					
103061005*	61	06	22	18	16	N54.915	W155.721	2257	26					
103061006	61	06	22	18	20	N54.933	W155.720	2332	27	52405	-94	981529	20	S11
103061007	61	06	22	18	21	N54.938	W155.720	2360	28					
103061008	61	06	22	18	25	N54.956	W155.718	1809	17					
103061009	61	06	22	18	26	N54.960	W155.718	1800	17					
103061100	61	06	22	18	30	N54.978	W155.717	2042	21	52405	-114			
103061101	61	06	22	18	35	N55.000	W155.716	1940	19					
103061102	61	06	22	18	40	N55.021	W155.714	1819	17	52377	-162			
103061103	61	06	22	18	45	N55.042	W155.713	1707	15			981561	43	S11
103061104	61	06	22	18	48	N55.055	W155.713	1651	14					
103061105*	61	06	22	18	50	N55.064	W155.712	1688	15	52356	-203			
103061106	61	06	22	18	53	N55.077	W155.712	1623	14					
103061107	61	06	22	18	55	N55.085	W155.711	1623	14					
103061200	61	06	22	19	00	N55.107	W155.710	1512	13	52347	-232			
103061201	61	06	22	19	05	N55.126	W155.709	1336	10					
103061202	61	06	22	19	10	N55.145	W155.708	1272	10	52375	-221			
103061203	61	06	22	19	15	N55.164	W155.707	1262	10					
103061204	61	06	22	19	20	N55.183	W155.707	1272	10	52401	-212			
103061205	61	06	22	19	25	N55.202	W155.706	1197	9					
103061300	61	06	22	19	30	N55.222	W155.705	1123	8	52454	-177			
103061301*	61	06	22	19	35	N55.241	W155.706	1031	7					
103061302	61	06	22	19	40	N55.261	W155.706	966	6	52471	-177			
103061303	61	06	22	19	45	N55.280	W155.707	893	6			981601	63	S11
103061304	61	06	22	19	50	N55.299	W155.707	837	5	52504	-161			
103061305	61	06	22	19	55	N55.319	W155.708	791	5			981615	73	S11
103061400	61	06	22	20	00	N55.338	W155.708	782	5	52525	-157			
103061401	61	06	22	20	05	N55.359	W155.707	819	5					
103061402	61	06	22	20	10	N55.379	W155.705	819	5	52553	-148	981621	74	S11
103061403	61	06	22	20	15	N55.399	W155.703	782	5					
103061404	61	06	22	20	20	N55.419	W155.702	441	2	52600	-119			
103061405*	61	06	22	20	25	N55.440	W155.700	294	2					
103061406	61	06	22	20	27	N55.448	W155.699	239	1					
103061500	61	06	22	20	30	N55.460	W155.698	267	1	52626	-112	981663	110	S11
103061501	61	06	22	20	35	N55.481	W155.695	257	1					
103061502	61	06	22	20	40	N55.501	W155.692	184	1	52647	-110	981680	123	S11
103061503	61	06	22	20	45	N55.522	W155.689	184	1					
103061504	61	06	22	20	50	N55.543	W155.686	166	1	52680	-96	981677	117	S11
103061600	61	06	22	20	55	N55.563	W155.683	156	1					
103061700	61	06	22	21	00	N55.557	W155.718	184	1	52678	-100			
103061701	61	06	22	21	05	N55.545	W155.754	211	1					
103061702*	61	06	22	21	10	N55.533	W155.790	211	1	52617	-139			
103061703	61	06	22	21	15	N55.521	W155.826	221	1					
103061704	61	06	22	21	20	N55.509	W155.862	211	1	52595	-138			
103061705	61	06	22	21	25	N55.497	W155.897	193	1			981658	101	S11
103061800	61	06	22	21	30	N55.485	W155.933	202	1	52574	-138			
103061801	61	06	22	21	35	N55.473	W155.970	217	1					
103061802	61	06	22	21	40	N55.462	W156.007	191	1	52548	-142	981649	95	S11
103061803	61	06	22	21	45	N55.450	W156.044	188	1					
103061804	61	06	22	21	50	N55.438	W156.081	188	1	52530	-137	981640	88	S11
103061805	61	06	22	21	55	N55.427	W156.118	191	1					

LOGICAL NUMBER	DATE YR	MO	DAY	TIME HR	MN	LATITUDE DEGREES	LONGITUDE DEGREES	WATER DEPTH METERS	CORR USED	MAGNET TOTAL GAMMAS	FIELD ANOM	GRAV OBS MGALS	FIELD FAA	GRAV MET #
103061900*	61	06	22	22	00	N55.415	W156.155	191	1	52501	-144	981631	81	S11
103061901	61	06	22	22	05	N55.402	W156.190	191	1					
103061902	61	06	22	22	10	N55.390	W156.226	184	1	52480	-143			
103061903	61	06	22	22	15	N55.377	W156.261	184	1			981625	79	S11
103061904	61	06	22	22	20	N55.365	W156.296	176	1	52464	-137			
103061905	61	06	22	22	25	N55.352	W156.331	173	1			981622	78	S11
103062000	61	06	22	22	30	N55.340	W156.367	166	1	52452	-126			
103062001	61	06	22	22	35	N55.327	W156.403	158	1			981618	76	S11
103062002	61	06	22	22	40	N55.314	W156.439	155	1	52436	-119			
103062003	61	06	22	22	45	N55.302	W156.476	147	1			981619	79	S11
103062004*	61	06	22	22	50	N55.289	W156.512	140	1	52422	-111			
103062005	61	06	22	22	55	N55.276	W156.549	140	1			981608	70	S11
103062100	61	06	22	23	00	N55.263	W156.585	140	1	52408	-102			
103062101	61	06	22	23	05	N55.251	W156.621	155	1					
103062102	61	06	22	23	10	N55.239	W156.657	147	1	52410	-77	981602	67	S11
103062103	61	06	22	23	15	N55.227	W156.693	184	1					
103062104	61	06	22	23	17	N55.222	W156.708	210	1					
103062105	61	06	22	23	20	N55.214	W156.729	184	1	52380	-85			
103062106	61	06	22	23	25	N55.202	W156.766	166	1					
103062200	61	06	22	23	30	N55.190	W156.802	158	1	52352	-90			
103062201*	61	06	22	23	35	N55.178	W156.837	158	1					
103062300	61	06	22	23	40	N55.167	W156.873	166	1	52331	-90			
103062301	61	06	22	23	45	N55.155	W156.905	176	1					
103062302	61	06	22	23	50	N55.144	W156.937	180	1	52298	-102	981583	56	S11
103062303	61	06	22	23	55	N55.133	W156.970	188	1					
103062400	61	06	23	00	00	N55.122	W157.002	191	1	52279	-101			
103062401	61	06	23	00	05	N55.111	W157.032	202	1			981587	63	S11
103062402	61	06	23	00	10	N55.101	W157.062	202	1	52242	-119			
103062500	61	06	23	00	15	N55.090	W157.092	206	1					
103062501	61	06	23	00	20	N55.072	W157.096	250	1	52203	-140			
103062502*	61	06	23	00	25	N55.054	W157.101	309	2			981581	62	S11
103062600	61	06	23	00	30	N55.037	W157.105	386	2	52177	-148			
103062601	61	06	23	00	35	N55.014	W157.106	522	3			981572	56	S11
103062602	61	06	23	00	40	N54.992	W157.107	728	4	52149	-155			
103062700	61	06	23	00	45	N54.970	W157.108	776	5					
103062701	61	06	23	00	50	N54.949	W157.111	876	5	52126	-158			
103062702	61	06	23	00	52	N54.940	W157.111	1005	7					
103062703	61	06	23	00	55	N54.928	W157.113	990	7			981542	34	S11
103062704	61	06	23	00	57	N54.919	W157.114	976	6					
103062800	61	06	23	01	00	N54.907	W157.115	1020	7	52096	-168			
103062801*	61	06	23	01	05	N54.886	W157.110	1105	8					
103062802	61	06	23	01	10	N54.864	W157.105	1283	10	52098	-148	981545	40	S11
103062900	61	06	23	01	15	N54.843	W157.100	1357	11					
103062901	61	06	23	01	20	N54.822	W157.099	1512	13	52064	-163	981540	41	S11
103062902	61	06	23	01	25	N54.800	W157.099	1614	14					
103063000	61	06	23	01	30	N54.778	W157.098	1670	15	52041	-166	981531	35	S11
103063001	61	06	23	01	35	N54.759	W157.099	1595	14					
103063002	61	06	23	01	37	N54.751	W157.099	1577	13					
103063003	61	06	23	01	40	N54.739	W157.099	1605	14	52043	-146	981528	36	S11
103063100	61	06	23	01	45	N54.720	W157.100	1781	16					
103063101*	61	06	23	01	50	N54.699	W157.100	1781	16	52066	-104	981524	35	S11
103063102	61	06	23	01	55	N54.678	W157.100	1874	18					
103063200	61	06	23	02	00	N54.657	W157.100	1865	18	52101	-50	981525	40	S11
103063201	61	06	23	02	05	N54.636	W157.100	1874	18					
103063202	61	06	23	02	10	N54.616	W157.100	1837	18	52161	29			
103063203	61	06	23	02	15	N54.595	W157.100	1856	18			981516	36	S11
103063204	61	06	23	02	20	N54.574	W157.100	1995	20	52217	105			
103063205	61	06	23	02	25	N54.554	W157.100	2145	23			981500	24	S11
103063300	61	06	23	02	30	N54.533	W157.100	2210	25	52200	107			
103063301	61	06	23	02	35	N54.514	W157.100	2238	25					
103063302*	61	06	23	02	40	N54.495	W157.100	2397	29	52149	74	981474	3	S11
103063303	61	06	23	02	45	N54.476	W157.100	3064	46					
103063304	61	06	23	02	47	N54.468	W157.100	3726	68					
103063305	61	06	23	02	50	N54.457	W157.100	4164	86	52085	27			
103063306	61	06	23	02	55	N54.437	W157.100	4489	100					
103063400	61	06	23	03	00	N54.418	W157.100	4556	103	52020	-19			
103063401	61	06	23	03	05	N54.397	W157.100	4633	106			981417	-46	S11
103063402	61	06	23	03	10	N54.375	W157.100	4662	108	51962	-57			
103063500	61	06	23	03	15	N54.353	W157.100	4527	101					
103063501	61	06	23	03	17	N54.345	W157.100	4498	100					
103063502*	61	06	23	03	20	N54.333	W157.100	4604	105	51903	-97	981409	-49	S11
103063503	61	06	23	03	25	N54.313	W157.100	4767	113					
103063600	61	06	23	03	30	N54.293	W157.100	4806	115	51848	-133	981406	-48	S11
103063601	61	06	23	03	35	N54.273	W157.103	4931	121					
103063602	61	06	23	03	40	N54.253	W157.106	4729	111	51756	-205	981394	-57	S11
103063603	61	06	23	03	45	N54.232	W157.108	5530	153					
103063604	61	06	23	03	50	N54.212	W157.111	5549	154	51677	-264			
103063605	61	06	23	03	55	N54.192	W157.114	5520	153			981384	-62	S11
103063700	61	06	23	04	00	N54.172	W157.117	5578	156	51606	-315			
103063701	61	06	23	04	05	N54.152	W157.119	5753	166					

LOGICAL NUMBER	DATE YR	MO	DAY	TIME HR	MN	LATITUDE DEGREES	LONGITUDE DEGREES	WATER DEPTH METERS	CORR USED	MAGNET TOTAL GAMMAS	FIELD ANOM	GRAV OBS MGALS	FIELD FAA	GRAV MET #
103063702*	61	06	23	04	10	N54.132	W157.121	5782	168	51706	-196	981386	-54	S11
103063703	61	06	23	04	13	N54.120	W157.122	5870	173					
103063704	61	06	23	04	15	N54.112	W157.123	5841	172					
103063705	61	06	23	04	20	N54.092	W157.126	5773	168	51829	-53	981393	-44	S11
103063706	61	06	23	04	25	N54.072	W157.128	5705	163					
103063800	61	06	23	04	30	N54.052	W157.130	5588	157	51921	58	981397	-36	S11
103063801	61	06	23	04	35	N54.033	W157.133	5511	152					
103063802	61	06	23	04	40	N54.015	W157.137	5452	149	51875	31			
103069703	61	06	24	08	15	N54.014	W157.423	5714	164			981378	-52	S11
103069704	61	06	24	08	20	N54.031	W157.397	5734	165	51873	63			
103069705*	61	06	24	08	25	N54.047	W157.370	5792	169			981377	-56	S11
103069800	61	06	24	08	30	N54.063	W157.343	5821	170	51818	-16			
103069801	61	06	24	08	35	N54.080	W157.318	5880	174			981375	-61	S11
103069802	61	06	24	08	40	N54.096	W157.293	5948	178	51713	-144			
103069803	61	06	24	08	45	N54.112	W157.267	5958	179			981376	-63	S11
103069804	61	06	24	08	50	N54.129	W157.242	5851	172	51620	-261			
103069805	61	06	24	08	55	N54.145	W157.217	5637	159			981377	-64	S11
103069900	61	06	24	09	00	N54.162	W157.192	5578	156	51572	-333			
103069901	61	06	24	09	05	N54.178	W157.166	5472	150			981379	-65	S11
103069902	61	06	24	09	10	N54.195	W157.141	5452	149	51606	-322			
103069903*	61	06	24	09	15	N54.212	W157.115	5540	154					
103069904	61	06	24	09	20	N54.228	W157.089	5491	151	51702	-250	981381	-68	S11
103069905	61	06	24	09	25	N54.245	W157.064	5452	149					
103070000	61	06	24	09	30	N54.262	W157.038	5472	150	51832	-144	981384	-67	S11
103070001	61	06	24	09	35	N54.277	W157.012	5414	147					
103070002	61	06	24	09	40	N54.293	W156.987	5027	126	51978	-21			
103070003	61	06	24	09	45	N54.309	W156.961	5056	127			981389	-67	S11
103070004	61	06	24	09	50	N54.325	W156.935	5385	145	52103	81			
103070005	61	06	24	09	55	N54.341	W156.909	4796	114					
103070006	61	06	24	09	58	N54.350	W156.894	4681	109					
103070100*	61	06	24	10	00	N54.357	W156.883	4575	104	52193	147			
103070101	61	06	24	10	05	N54.373	W156.858	4508	101			981399	-62	S11
103070102	61	06	24	10	07	N54.380	W156.848	4489	100					
103070103	61	06	24	10	10	N54.389	W156.833	4604	105	52249	180			
103070104	61	06	24	10	12	N54.396	W156.823	4642	107					
103070105	61	06	24	10	15	N54.406	W156.808	4614	106			981405	-59	S11
103070106	61	06	24	10	20	N54.422	W156.783	4508	101	52270	178			
103070107	61	06	24	10	24	N54.435	W156.763	4374	95					
103070108	61	06	24	10	25	N54.439	W156.758	4393	95			981411	-56	S11
103070200	61	06	24	10	30	N54.455	W156.733	4460	99	52263	147			
103070201*	61	06	24	10	35	N54.471	W156.707	4585	104			981415	-54	S11
103070202	61	06	24	10	36	N54.474	W156.702	4662	108					
103070203	61	06	24	10	40	N54.487	W156.681	4518	101	52268	129			
103070204	61	06	24	10	42	N54.493	W156.670	4441	98					
103070205	61	06	24	10	45	N54.502	W156.654	4575	104			981417	-55	S11
103070206	61	06	24	10	46	N54.506	W156.649	4729	111					
103070207	61	06	24	10	50	N54.518	W156.628	4556	103	52286	124			
103070208	61	06	24	10	52	N54.525	W156.617	4681	109					
103070209	61	06	24	10	54	N54.531	W156.607	4585	104					
103070210	61	06	24	10	55	N54.534	W156.601	4508	101					
103070300*	61	06	24	11	00	N54.550	W156.575	4451	98	52289	104	981424	-52	S11
103070301	61	06	24	11	03	N54.560	W156.559	4384	95					
103070302	61	06	24	11	05	N54.567	W156.549	4441	98					
103070303	61	06	24	11	08	N54.577	W156.534	4537	102					
103070304	61	06	24	11	10	N54.584	W156.523	4470	99	52247	38			
103070305	61	06	24	11	15	N54.601	W156.497	4116	84					
103070306	61	06	24	11	20	N54.618	W156.472	4040	80	52205	-28	981440	-42	S11
103070307	61	06	24	11	23	N54.628	W156.456	4030	80					
103070308	61	06	24	11	25	N54.635	W156.446	4088	82					
103070400	61	06	24	11	30	N54.652	W156.420	3945	77	52214	-43	981454	-31	S11
103070401*	61	06	24	11	35	N54.668	W156.395	3802	71					
103070402	61	06	24	11	40	N54.684	W156.369	3707	68	52263	-17			
103070403	61	06	24	11	45	N54.701	W156.344	3555	62			981474	-15	S11
103070404	61	06	24	11	50	N54.717	W156.319	3356	55	52303	0			
103070405	61	06	24	11	54	N54.730	W156.299	3451	59					
103070406	61	06	24	11	55	N54.734	W156.294	3375	56					
103070407	61	06	24	11	57	N54.740	W156.283	3309	54					
103070500	61	06	24	12	00	N54.750	W156.268	3394	57	52314	-13			
103070501	61	06	24	12	05	N54.767	W156.242	3612	64					
103070502	61	06	24	12	10	N54.784	W156.217	3177	50	52310	-40			
103070503*	61	06	24	12	15	N54.802	W156.191	2444	30			981506	8	S11
103070504	61	06	24	12	20	N54.819	W156.165	2285	26	52305	-70			
103070505	61	06	24	12	25	N54.836	W156.139	2145	23			981524	23	S11
103070600	61	06	24	12	30	N54.853	W156.113	2407	29	52321	-78			
103070601	61	06	24	12	33	N54.862	W156.097	2556	33					
103070602	61	06	24	12	35	N54.869	W156.086	2472	31			981521	18	S11
103070603	61	06	24	12	40	N54.884	W156.059	2575	33	52338	-84			
103070604	61	06	24	12	41	N54.887	W156.053	2838	40					
103070605	61	06	24	12	45	N54.899	W156.032	2641	35			981529	23	S11
103070606	61	06	24	12	50	N54.914	W156.004	2566	33	52352	-92			

LOGICAL NUMBER	DATE YR	MO	DAY	TIME HR	MN	LATITUDE DEGREES	LONGITUDE DEGREES	WATER DEPTH METERS	CORR USED	MAGNET TOTAL GAMMAS	FIELD ANOM	GRAV OBS MGALS	FIELD FAA	GRAV MET #
103070607*	61	06	24	12	55	N54.930	W155.977	2519	32					
103070700	61	06	24	13	00	N54.945	W155.950	2182	24	52345	-122	981541	31	S11
103070701	61	06	24	13	04	N54.957	W155.928	2005	20					
103070702	61	06	24	13	05	N54.960	W155.922	2023	21					
103070703	61	06	24	13	07	N54.966	W155.911	2051	21					
103070704	61	06	24	13	10	N54.974	W155.894	2117	23	52361	-128	981548	36	S11
103070705	61	06	24	13	13	N54.983	W155.878	2154	23					
103070706	61	06	24	13	15	N54.989	W155.867	2098	22					
103070707	61	06	24	13	17	N54.995	W155.856	2042	21					
103070708	61	06	24	13	20	N55.004	W155.839	2023	21	52368	-143			
103070709*	61	06	24	13	25	N55.019	W155.811	1819	17			981568	52	S11
103070800	61	06	24	13	30	N55.033	W155.783	1679	15	52370	-163			
103070801	61	06	24	13	35	N55.048	W155.757	1605	14					
103070802	61	06	24	13	39	N55.060	W155.736	1549	13					
103070803	61	06	24	13	40	N55.063	W155.731	1586	13	52366	-189	981580	60	S11
103070804	61	06	24	13	45	N55.078	W155.705	1679	15					
103070805	61	06	24	13	48	N55.087	W155.689	1707	15					
103070806	61	06	24	13	50	N55.093	W155.679	1725	16	52377	-200			
103070807	61	06	24	13	55	N55.108	W155.653	1670	15			981574	50	S11
103070900	61	06	24	14	00	N55.123	W155.627	1856	18	52405	-194			
103070901*	61	06	24	14	05	N55.138	W155.597	2145	23					
103070902	61	06	24	14	10	N55.153	W155.568	2163	24	52452	-170	981572	46	S11
103070903	61	06	24	14	15	N55.167	W155.538	2201	25					
103070904	61	06	24	14	20	N55.182	W155.509	2173	24	52504	-141	981560	31	S11
103070905	61	06	24	14	25	N55.197	W155.479	2182	24					
103070906	61	06	24	14	26	N55.200	W155.474	2219	25			981557	26	S11
103071000	61	06	24	14	30	N55.212	W155.450	2154	23	52532	-136			
103071001	61	06	24	14	35	N55.227	W155.426	2126	23					
103071002	61	06	24	14	40	N55.243	W155.401	2042	21	52541	-148	981557	22	S11
103071003	61	06	24	14	45	N55.259	W155.377	1912	19					
103071004*	61	06	24	14	50	N55.275	W155.352	1800	17	52567	-144	981567	29	S11
103071005	61	06	24	14	55	N55.291	W155.328	1698	15					
103071100	61	06	24	15	00	N55.307	W155.303	1558	13	52586	-148	981580	39	S11
103071101	61	06	24	15	05	N55.322	W155.277	1336	10					
103071102	61	06	24	15	10	N55.338	W155.252	1114	8	52619	-137	981605	62	S11
103071103	61	06	24	15	15	N55.353	W155.226	1079	7					
103071104	61	06	24	15	20	N55.369	W155.200	1020	7	52640	-138	981616	70	S11
103071105	61	06	24	15	25	N55.384	W155.174	1005	7					
103071200	61	06	24	15	30	N55.400	W155.148	920	6	52671	-129			
103071201	61	06	24	15	35	N55.415	W155.122	972	6			981629	79	S11
103071202*	61	06	24	15	40	N55.430	W155.095	883	5	52687	-135			
103071203	61	06	24	15	45	N55.445	W155.068	784	5					
103071204	61	06	24	15	50	N55.460	W155.042	754	4	52725	-118	981644	91	S11
103071205	61	06	24	15	55	N55.475	W155.015	780	5					
103071300	61	06	24	16	00	N55.490	W154.988	589	3	52756	-109	981653	97	S11
103071301	61	06	24	16	05	N55.506	W154.964	526	3					
103071302	61	06	24	16	10	N55.522	W154.941	482	3	52787	-100			
103071303	61	06	24	16	15	N55.538	W154.917	474	3			981653	93	S11
103071304	61	06	24	16	20	N55.554	W154.893	463	3	52806	-103			
103071305	61	06	24	16	25	N55.571	W154.869	530	3			981655	92	S11
103071400*	61	06	24	16	30	N55.587	W154.845	688	4	52813	-118			
104000900	61	07	07	12	00	N55.245	W154.847	2659	35	52749	-32			
104000901	61	07	07	12	05	N55.227	W154.872	2463	30					
104000902	61	07	07	12	07	N55.220	W154.882	2388	29					
104000903	61	07	07	12	10	N55.210	W154.897	2500	31	52728	-29	981587	55	S11
104000904	61	07	07	12	15	N55.192	W154.922	2407	29					
104000905	61	07	07	12	20	N55.175	W154.947	2425	29	52718	-15			
104000906	61	07	07	12	25	N55.157	W154.972	2444	30			981580	52	S11
104001000	61	07	07	12	30	N55.140	W154.997	2369	28	52728	19			
104001001	61	07	07	12	35	N55.122	W155.022	2219	25					
104001002*	61	07	07	12	40	N55.103	W155.047	2042	21	52732	47	981579	56	S11
104001003	61	07	07	12	43	N55.092	W155.062	1967	20					
104001004	61	07	07	12	45	N55.085	W155.072	2070	22					
104001005	61	07	07	12	50	N55.067	W155.097	2294	27	52626	-35			
104001006	61	07	07	12	55	N55.048	W155.122	2276	26					
104001100	61	07	07	13	00	N55.030	W155.147	2706	36	52499	-137			
104001101	61	07	07	13	05	N55.014	W155.172	3083	47					
104001102	61	07	07	13	10	N54.997	W155.198	3149	49	52445	-168			
104001103	61	07	07	13	15	N54.981	W155.224	3215	51					
104001104	61	07	07	13	20	N54.964	W155.250	3451	59	52426	-163			
104001105*	61	07	07	13	25	N54.948	W155.276	3821	72			981503	-7	S11
104001200	61	07	07	13	30	N54.932	W155.302	4002	79	52469	-97			
104001201	61	07	07	13	35	N54.919	W155.320	4069	82					
104001202	61	07	07	13	40	N54.907	W155.339	4145	85	52560	11			
104001300	61	07	07	13	51	N54.880	W155.380							
104001700	61	07	07	18	25	N54.920	W155.410	3783	71					
104001701	61	07	07	18	30	N54.899	W155.407	3916	76					
104001702	61	07	07	18	35	N54.877	W155.405	4183	87					
104001703	61	07	07	18	40	N54.856	W155.402	4297	91					
104001704	61	07	07	18	42	N54.848	W155.401	4326	93					

LOGICAL NUMBER	DATE YR	MO	DAY	TIME HR	MN	LATITUDE DEGREES	LONGITUDE DEGREES	WATER DEPTH METERS	CORR USED	MAGNET FIELD TOTAL GAMMAS	ANOM	GRAV FIELD OBS MGALS	FAA	GRAV MET #
104001800*	61	07	07	18	45	N54.835	W155.400	4297	91					
104001801	61	07	07	18	50	N54.815	W155.399	4202	87					
104001900	61	07	07	19	00	N54.775	W155.397							
104001901	61	07	07	19	05	N54.760	W155.397	4690	109					
104001902	61	07	07	19	10	N54.746	W155.397	4681	109					
104001903	61	07	07	19	15	N54.731	W155.397	4642	107					
104001904	61	07	07	19	20	N54.716	W155.397	4700	110					
104001905	61	07	07	19	25	N54.701	W155.397	4950	122					
104002000	61	07	07	19	30	N54.687	W155.397	5240	137					
104002001	61	07	07	19	35	N54.673	W155.397	5452	149					
104002002*	61	07	07	19	40	N54.659	W155.397	5491	151					
104002003	61	07	07	19	45	N54.646	W155.397	5511	152					
104002004	61	07	07	19	50	N54.632	W155.398	5511	152					
104002005	61	07	07	19	55	N54.619	W155.398	5540	154					
104002100	61	07	07	20	00	N54.605	W155.398	5549	154					
104002101	61	07	07	20	05	N54.588	W155.398	5559	155					
104002102	61	07	07	20	10	N54.572	W155.398	5569	155					
104002103	61	07	07	20	15	N54.555	W155.398	5588	157					
104002104	61	07	07	20	20	N54.538	W155.398	5627	159					
104002105	61	07	07	20	25	N54.522	W155.398	5676	162					
104002200*	61	07	07	20	30	N54.505	W155.398	5637	159			981408	-64	S11
104002201	61	07	07	20	35	N54.485	W155.398	5608	158					
104002202	61	07	07	20	40	N54.465	W155.398	5588	157			981411	-58	S11
104002300	61	07	07	20	45	N54.445	W155.398	5540	154					
104002700	61	07	08	06	50	N54.450	W155.453	5423	147	52179	-144			
104002701	61	07	08	06	55	N54.441	W155.485	5462	149					
104002800	61	07	08	07	00	N54.432	W155.517	5472	150	52161	-143			
104002801	61	07	08	07	05	N54.425	W155.550	5452	149					
104002802	61	07	08	07	10	N54.418	W155.583	5472	150	52193	-94	981410	-55	S11
104002900	61	07	08	07	15	N54.412	W155.617	5491	151					
104002901*	61	07	08	07	20	N54.403	W155.652	5462	149	52268	0	981421	-43	S11
104002902	61	07	08	07	25	N54.394	W155.687	5481	151					
104003000	61	07	08	07	30	N54.385	W155.722	5481	151	52312	63	981420	-42	S11
104003001	61	07	08	07	35	N54.375	W155.757	5472	150					
104003002	61	07	08	07	40	N54.365	W155.792	5520	153	52272	44			
104003003	61	07	08	07	45	N54.355	W155.827	5520	153			981415	-44	S11
104003004	61	07	08	07	50	N54.345	W155.862	5540	154	52224	17			
104003005	61	07	08	07	55	N54.335	W155.897	5481	151			981412	-46	S11
104003100	61	07	08	08	00	N54.325	W155.932	5481	151	52161	-25			
104003101	61	07	08	08	05	N54.317	W155.968	5481	151					
104003102*	61	07	08	08	10	N54.308	W156.004	5481	151	52091	-75			
104003103	61	07	08	08	15	N54.300	W156.040	5472	150					
104003104	61	07	08	08	20	N54.292	W156.076	5491	151	52022	-125			
104003105	61	07	08	08	25	N54.283	W156.112	5501	152					
104003200	61	07	08	08	30	N54.275	W156.148	5520	153	51933	-194	981403	-50	S11
104003201	61	07	08	08	35	N54.268	W156.184	5559	155					
104003202	61	07	08	08	40	N54.261	W156.221	5559	155	51834	-275			
104003203	61	07	08	08	45	N54.253	W156.257	5569	155					
104003204	61	07	08	08	50	N54.246	W156.293	5569	155	51738	-352			
104003205	61	07	08	08	55	N54.239	W156.329	5569	155			981388	-62	S11
104003300*	61	07	08	09	00	N54.232	W156.365	5578	156	51642	-430			
104003301	61	07	08	09	05	N54.224	W156.401	5588	157			981388	-60	S11
104003302	61	07	08	09	10	N54.217	W156.438	5608	158	51586	-467			
104003303	61	07	08	09	15	N54.209	W156.474	5608	158			981388	-59	S11
104003304	61	07	08	09	20	N54.202	W156.511	5598	157	51538	-496			
104003305	61	07	08	09	25	N54.194	W156.547	5617	158					
104003400	61	07	08	09	30	N54.187	W156.583	5608	158	51543	-472			
104003401	61	07	08	09	35	N54.179	W156.620	5608	158			981384	-60	S11
104003402	61	07	08	09	40	N54.172	W156.657	5608	158	51622	-374			
104003403	61	07	08	09	45	N54.164	W156.693	5608	158			981383	-60	S11
104003404*	61	07	08	09	50	N54.157	W156.730	5588	157	51727	-250			
104003405	61	07	08	09	55	N54.149	W156.767	5617	158					
104003500	61	07	08	10	00	N54.142	W156.803	5627	159	51832	-126	981385	-56	S11
104003501	61	07	08	10	05	N54.134	W156.839	5608	158					
104003502	61	07	08	10	10	N54.127	W156.876	5608	158	51928	-11			
104003503	61	07	08	10	15	N54.120	W156.912	5627	159			981387	-52	S11
104003504	61	07	08	10	20	N54.113	W156.948	5627	159	51960	39			
104003505	61	07	08	10	25	N54.106	W156.984	5617	158			981387	-51	S11
104003600	61	07	08	10	30	N54.098	W157.020	5617	158	51933	31			
104003601	61	07	08	10	35	N54.091	W157.056	5617	158			981385	-52	S11
104003602*	61	07	08	10	40	N54.083	W157.092	5598	157	51882	-1			
104003603	61	07	08	10	45	N54.076	W157.128	5646	160					
104003604	61	07	08	10	50	N54.068	W157.164	5617	158	51884	19	981386	-49	S11
104003605	61	07	08	10	55	N54.061	W157.201	5588	157					
104003700	61	07	08	11	00	N54.053	W157.237	5588	157	51887	41			
104003701	61	07	08	11	05	N54.048	W157.274	5608	158			981373	-60	S11
104003702	61	07	08	11	10	N54.042	W157.312	5617	158	51900	71			
104003703	61	07	08	11	15	N54.037	W157.350	5608	158					
104003704	61	07	08	11	20	N54.031	W157.388	5608	158	51898	87			
104003705	61	07	08	11	25	N54.026	W157.426	5646	160					

LOGICAL NUMBER	DATE YR	MO	DAY	TIME HR	MN	LATITUDE DEGREES	LONGITUDE DEGREES	WATER DEPTH METERS	CORR USED	MAGNET TOTAL GAMMAS	FIELD ANOM GAMMAS	GRAV OBS MGALS	FIELD FAA MGALS	GRAV MET #
104003800*	61	07	08	11	30	N54.020	W157.463	5637	159	51866	72	981373	-58	S11
104003801	61	07	08	11	35	N54.014	W157.500	5656	161					
104003802	61	07	08	11	40	N54.007	W157.537	5666	161	51827	51	981373	-57	S11
104003803	61	07	08	11	45	N54.001	W157.573	5637	159					
105017902	61	07	18	17	10	N54.012	W162.146	1142	8			981382	-48	S11
105017903	61	07	18	17	15	N54.026	W162.124	957	6					
105017904	61	07	18	17	20	N54.041	W162.103	585	3			981402	-31	S11
105018000	61	07	18	17	25	N54.055	W162.082	445	2					
105019200	61	07	18	22	40	N54.075	W162.152	114	1					
105019201	61	07	18	22	45	N54.064	W162.119	140	1					
105019202*	61	07	18	22	50	N54.052	W162.086	405	2	51001	-124			
105019203	61	07	18	22	55	N54.041	W162.053	692	4					
105019300	61	07	18	23	00	N54.030	W162.020	798	5	51045	-78			
105019301	61	07	18	23	05	N54.017	W161.989	950	6					
105019302	61	07	18	23	10	N54.003	W161.958	1096	8	51070	-48			
105045603	61	07	25	08	45	N54.002	W155.428	4604	105					
105045604	61	07	25	08	50	N54.022	W155.427	4633	106	51958	-173	981451	20	S11
105045605	61	07	25	08	55	N54.042	W155.426	4700	110					
105045700	61	07	25	09	00	N54.062	W155.425	4719	111	52015	-134	981445	11	S11
105045701	61	07	25	09	05	N54.082	W155.424	4738	112					
105045702*	61	07	25	09	10	N54.102	W155.422	4777	113	52027	-141			
105045703	61	07	25	09	15	N54.122	W155.421	4796	114			981441	2	S11
105045704	61	07	25	09	20	N54.142	W155.419	4815	115	52036	-151			
105045705	61	07	25	09	25	N54.162	W155.418	4863	118					
105045800	61	07	25	09	30	N54.182	W155.417	4911	120	52061	-145	981439	-6	S11
105045801	61	07	25	09	35	N54.202	W155.417	4931	121					
105045802	61	07	25	09	40	N54.222	W155.417	4969	123	52082	-142	981432	-16	S11
105045803	61	07	25	09	45	N54.242	W155.417	5008	125					
105045804	61	07	25	09	50	N54.262	W155.417	5046	127	52110	-133	981431	-20	S11
105045805	61	07	25	09	55	N54.282	W155.417	5085	129					
105045900*	61	07	25	10	00	N54.302	W155.417	5133	131	52145	-116	981432	-23	S11
105045901	61	07	25	10	05	N54.321	W155.415	5172	134					
105045902	61	07	25	10	10	N54.341	W155.414	5182	134	52161	-119			
105045903	61	07	25	10	15	N54.361	W155.412	5220	136					
105045904	61	07	25	10	20	N54.381	W155.411	5288	140	52154	-144			
105045905	61	07	25	10	25	N54.400	W155.410	5346	143					
105046000	61	07	25	10	30	N54.420	W155.408	5423	147	52175	-142			
105046001	61	07	25	10	35	N54.438	W155.396	5472	150					
105046002	61	07	25	10	40	N54.457	W155.384	5511	152	52270	-68			
105046003	61	07	25	10	45	N54.475	W155.372	5549	154			981416	-54	S11
105046004*	61	07	25	10	50	N54.493	W155.359	5569	155	52356	-2			
105046005	61	07	25	10	55	N54.512	W155.347	5598	157					
105046100	61	07	25	11	00	N54.530	W155.335	5617	158	52405	26			
105046101	61	07	25	11	05	N54.548	W155.324	5646	160					
105046102	61	07	25	11	10	N54.567	W155.312	5646	160	52443	43	981420	-58	S11
105046103	61	07	25	11	15	N54.585	W155.301	5588	157					
105046104	61	07	25	11	20	N54.603	W155.289	5569	155	52494	74	981422	-59	S11
105046105	61	07	25	11	25	N54.622	W155.278	5559	155					
105046200	61	07	25	11	30	N54.640	W155.267	5569	155	52560	120	981422	-62	S11
105046201	61	07	25	11	35	N54.658	W155.251	5559	155					
105046202*	61	07	25	11	40	N54.676	W155.236	5530	153	52579	117	981425	-62	S11
105046203	61	07	25	11	45	N54.694	W155.221	5530	153					
105046204	61	07	25	11	50	N54.712	W155.206	5511	152	52546	63	981429	-61	S11
105046205	61	07	25	11	55	N54.730	W155.190	5491	151					
105046300	61	07	25	12	00	N54.748	W155.175	5491	151	52511	7			
105046301	61	07	25	12	05	N54.767	W155.163	5481	151			981434	-61	S11
105046302	61	07	25	12	10	N54.785	W155.151	5491	151	52459	-66			
105046400	61	07	25	12	15	N54.803	W155.138	5008	125			981436	-62	S11
105046401	61	07	25	12	17	N54.811	W155.133	4892	119					
105046402	61	07	25	12	20	N54.822	W155.124	4911	120	52391	-155			
105046403*	61	07	25	12	25	N54.841	W155.109	5037	126					
105046500	61	07	25	12	30	N54.860	W155.095	5046	127	52363	-205	981452	-51	S11
105046501	61	07	25	12	35	N54.879	W155.080	5114	130					
105046502	61	07	25	12	40	N54.897	W155.065	4796	114	52401	-189			
105046503	61	07	25	12	45	N54.916	W155.050	3821	72			981475	-32	S11
105046504	61	07	25	12	50	N54.934	W155.035	3517	61	52447	-164			
105046505	61	07	25	12	55	N54.953	W155.020	3319	54					
105046600	61	07	25	13	00	N54.972	W155.005	3669	66	52492	-141	981491	-21	S11
105046601	61	07	25	13	05	N54.989	W154.992	3498	60					
105046602	61	07	25	13	10	N55.007	W154.979	3300	54	52560	-93			
105046603*	61	07	25	13	15	N55.025	W154.966	3092	47			981525	8	S11
105046604	61	07	25	13	20	N55.043	W154.953	3149	49	52626	-47			
105046605	61	07	25	13	25	N55.061	W154.940	3224	51					
105046700	61	07	25	13	30	N55.078	W154.927	3375	56	52695	2			
105046701	61	07	25	13	35	N55.097	W154.911	3489	60			981533	10	S11
105046702	61	07	25	13	40	N55.116	W154.896	3442	58	52749	34			
105046703	61	07	25	13	45	N55.134	W154.881	3612	64			981543	17	S11
105046704	61	07	25	13	50	N55.153	W154.866	3205	51	52758	22			
105046705	61	07	25	13	55	N55.171	W154.850	2970	44			981550	21	S11
105046800	61	07	25	14	00	N55.190	W154.835	2951	43	52732	-26			

LOGICAL NUMBER	DATE YR	MO	DAY	TIME HR	MN	LATITUDE DEGREES	LONGITUDE DEGREES	WATER DEPTH METERS	CORR USED	MAGNET FIELD TOTAL GAMMAS	ANOM	GRAV FIELD OBS MGALS	FAA	GRAV MET #
106004600*	61	08	06	08	40	N54.797	W158.000	110	1					
106004601	61	08	06	08	45	N54.777	W158.000	114	1					
106004602	61	08	06	08	50	N54.757	W157.999	121	1					
106004603	61	08	06	08	55	N54.737	W157.999	140	1					
106004700	61	08	06	09	00	N54.717	W157.998	217	1	51977	-61			
106004701	61	08	06	09	05	N54.697	W157.997	335	2			981538	49	S11
106004702	61	08	06	09	10	N54.678	W157.996	474	3	51965	-55			
106004703	61	08	06	09	15	N54.658	W157.995	629	4			981530	45	S11
106004704	61	08	06	09	20	N54.639	W157.994	765	5	51951	-51			
106004705	61	08	06	09	25	N54.619	W157.993	872	5			981520	38	S11
106004800*	61	08	06	09	30	N54.600	W157.992	1024	7	51943	-41			
106004801	61	08	06	09	35	N54.581	W157.992	1234	9					
106004802	61	08	06	09	40	N54.561	W157.993	1420	12	51947	-19	981504	27	S11
106004900	61	08	06	09	45	N54.542	W157.993	1568	13					
106004901	61	08	06	09	50	N54.523	W157.993	1781	16	51950	2			
106004902	61	08	06	09	55	N54.504	W157.992	1940	19			981492	20	S11
106005000	61	08	06	10	00	N54.485	W157.992	2033	21	51961	31			
106005001	61	08	06	10	05	N54.465	W157.992	2089	22					
106005002	61	08	06	10	10	N54.444	W157.993	2182	24	51953	42	981479	12	S11
106005003	61	08	06	10	15	N54.424	W157.994	2538	32					
106005004*	61	08	06	10	20	N54.404	W157.995	2725	37	51911	20	981473	9	S11
106005005	61	08	06	10	25	N54.384	W157.996	2904	42					
106005100	61	08	06	10	30	N54.363	W157.997	3111	48	51844	-28	981457	-3	S11
106005101	61	08	06	10	35	N54.343	W157.997	3196	50					
106005102	61	08	06	10	40	N54.323	W157.998	3215	51	51780	-73			
106005103	61	08	06	10	45	N54.302	W157.998	3290	53			981448	-7	S11
106005104	61	08	06	10	50	N54.282	W157.999	3385	57	51679	-154			
106005105	61	08	06	10	52	N54.274	W157.999	3347	55					
106005106	61	08	06	10	55	N54.262	W157.999	3451	59			981435	-16	S11
106005200	61	08	06	11	00	N54.242	W158.000	3688	67	51562	-252			
106005201*	61	08	06	11	05	N54.223	W158.000	3992	79					
106005202	61	08	06	11	10	N54.204	W158.000	4069	82	51450	-346			
106005203	61	08	06	11	15	N54.186	W158.000	4288	91					
106005204	61	08	06	11	20	N54.167	W158.000	4556	103	51352	-426			
106005205	61	08	06	11	25	N54.149	W158.000	4652	107					
106005300	61	08	06	11	30	N54.130	W158.000	4758	112	51369	-391			
106005301	61	08	06	11	35	N54.130	W157.993	4796	114					
106005400	61	08	06	11	36	N54.130	W157.992	4786	114					
106005401	61	08	06	11	40	N54.134	W157.990	4748	112	51362	-402			
106005402	61	08	06	11	45	N54.139	W157.988	4690	109					
106005500*	61	08	06	11	50	N54.143	W157.987	4729	111	51347	-422			
106005501	61	08	06	11	55	N54.126	W157.987	4844	117					
106005600	61	08	06	12	00	N54.108	W157.987	5124	131	51438	-314			
106005601	61	08	06	12	05	N54.089	W157.986	5182	134					
106005602	61	08	06	12	10	N54.070	W157.984	5375	144	51564	-170			
106005603	61	08	06	12	15	N54.051	W157.983	5734	165			981354	-79	S11
106005604	61	08	06	12	20	N54.032	W157.982	6163	192	51682	-35			
106005605	61	08	06	12	25	N54.012	W157.981	6163	192			981348	-82	S11
106027500	61	08	11	22	39	N54.512	W159.147	151	1					
106027500	61	08	11	22	40	N54.508	W159.147			51630	-135			
106027501*	61	08	11	22	45	N54.489	W159.148	176	1					
106027600	61	08	11	22	50	N54.470	W159.148	239	1	51629	-118			
106027601	61	08	11	22	55	N54.447	W159.149	478	3					
106027700	61	08	11	23	00	N54.425	W159.150			51590	-135			
106027701	61	08	11	23	05	N54.407	W159.151	928	6					
106027702	61	08	11	23	10	N54.388	W159.151	1179	9	51565	-142			
106027800	61	08	11	23	15	N54.370	W159.152	1262	10					
106027801	61	08	11	23	20	N54.352	W159.154	1457	12	51540	-150			
106027802	61	08	11	23	25	N54.333	W159.156	1558	13					
106027800	61	08	11	23	30	N54.315	W159.158			51505	-166			
106027800*	61	08	11	23	40	N54.277	W159.159			51476	-177			
106027800	61	08	11	23	50	N54.238	W159.159			51439	-195			
106028000	61	08	12	00	00	N54.200	W159.160	2378	28	51379	-237			
106028001	61	08	12	00	05	N54.181	W159.158	2472	31					
106028002	61	08	12	00	10	N54.161	W159.157	2603	34	51322	-275			
106028003	61	08	12	00	15	N54.142	W159.155	2678	36					
106028004	61	08	12	00	20	N54.122	W159.153	2772	38	51291	-288			
106028005	61	08	12	00	25	N54.103	W159.152	2970	44					
106028100	61	08	12	00	30	N54.083	W159.150	3205	51	51316	-245	981439	3	S11
106028101	61	08	12	00	35	N54.064	W159.149	3271	53					
106028102*	61	08	12	00	40	N54.044	W159.147	3574	63	51396	-146	981424	-9	S11
106028103	61	08	12	00	43	N54.033	W159.146	3726	68					
106028104	61	08	12	00	45	N54.025	W159.146	3821	72					
106028105	61	08	12	00	48	N54.013	W159.145	3916	76					
106028106	61	08	12	00	50	N54.006	W159.144	4002	79	51475	-49	981409	-21	S11
108017303	61	09	29	12	15	N54.010	W161.660	887	5			981425	-5	S11
108017304	61	09	29	12	20	N54.031	W161.665	957	6	51065	-106			
108017305	61	09	29	12	25	N54.051	W161.670	858	5					
108017400	61	09	29	12	30	N54.072	W161.675	559	3	51058	-132	981410	-25	S11
108017401	61	09	29	12	35	N54.090	W161.678	250	1					

LOGICAL NUMBER	DATE YR	MO	DAY	TIME HR	MN	LATITUDE DEGREES	LONGITUDE DEGREES	WATER DEPTH METERS	CORR USED	MAGNET TOTAL GAMMAS	FIELD ANOM	GRAV FIELD OBS MGALS	FAA	GRAV MET #
108017500*	61	09	29	12	40	N54.108	W161.682	114	1	51053	-154			
108017501	61	09	29	12	45	N54.126	W161.662	103	1					
108017502	61	09	29	12	50	N54.143	W161.642	99	1	51089	-141			
108017503	61	09	29	12	55	N54.161	W161.623	96	1					
108017600	61	09	29	13	00	N54.178	W161.603	96	1	51141	-112			
108017601	61	09	29	13	05	N54.192	W161.578	110	1					
108017602	61	09	29	13	10	N54.205	W161.553	99	1	51239	-34	981454	7	S11
108017700	61	09	29	13	15	N54.218	W161.528	110	1					
108017701	61	09	29	13	20	N54.230	W161.501	121	1	51397	105			
108017702	61	09	29	13	25	N54.242	W161.474	129	1			981474	24	S11
108017800*	61	09	29	13	30	N54.253	W161.447	147	1	51464	153			
108017801	61	09	29	13	35	N54.264	W161.417	136	1					
108017802	61	09	29	13	40	N54.276	W161.388	151	1	51443	112	981497	44	S11
108017900	61	09	29	13	45	N54.287	W161.358	166	1					
108017901	61	09	29	13	50	N54.270	W161.352	210	1	51383	50			
108017902	61	09	29	13	55	N54.253	W161.345	316	2					
108018000	61	09	29	14	00	N54.237	W161.338	423	2	51306	-12			
108018001	61	09	29	14	05	N54.218	W161.335	515	3					
108018002	61	09	29	14	10	N54.200	W161.332	666	4	51321	20			
108018003	61	09	29	14	15	N54.182	W161.329	883	5					
108018004*	61	09	29	14	20	N54.163	W161.326	1031	7	51245	-38			
108018005	61	09	29	14	25	N54.145	W161.323	1123	8					
108018100	61	09	29	14	30	N54.126	W161.320	1253	9	51178	-88			
108018101	61	09	29	14	35	N54.108	W161.317	1309	10					
108018102	61	09	29	14	40	N54.089	W161.315	1281	10	51122	-126			
108018103	61	09	29	14	44	N54.074	W161.313	1160	8					
108018104	61	09	29	14	45	N54.071	W161.312	1216	9					
108018105	61	09	29	14	50	N54.052	W161.310	1225	9	51064	-167			
108018106	61	09	29	14	55	N54.034	W161.307	1309	10					
108018200	61	09	29	15	00	N54.015	W161.305	1475	12	51037	-176			
112018105*	62	08	19	20	25	N54.007	W159.598	3045	46					
112018200	62	08	19	20	30	N54.027	W159.602	2979	44	51231	-230	981432	1	S11
112018201	62	08	19	20	34	N54.043	W159.603	2819	39					
112018202	62	08	19	20	35	N54.047	W159.604	2838	40					
112018203	62	08	19	20	40	N54.067	W159.606	2735	37	51171	-309	981430	-5	S11
112018204	62	08	19	20	45	N54.087	W159.608	2509	31					
112018205	62	08	19	20	50	N54.108	W159.611	2500	31	51161	-338	981431	-7	S11
112018206	62	08	19	20	52	N54.116	W159.611	2463	30					
112018207	62	08	19	20	55	N54.128	W159.613	2566	33					
112018300	62	08	19	21	00	N54.148	W159.615	2594	33	51191	-327			
112018301*	62	08	19	21	05	N54.168	W159.615	2584	33			981430	-13	S11
112018302	62	08	19	21	10	N54.188	W159.616	2238	25	51255	-282			
112018303	62	08	19	21	15	N54.207	W159.616	2182	24			981442	-5	S11
112018304	62	08	19	21	20	N54.227	W159.616	1716	15	51307	-249			
112018305	62	08	19	21	25	N54.247	W159.616	1401	11					
112018400	62	08	19	21	30	N54.267	W159.617	1188	9	51350	-226	981472	20	S11
112018402	62	08	19	21	40	N54.307	W159.617	1079	7	51380	-215	981487	32	S11
112018403	62	08	19	21	45	N54.327	W159.617	846	5					
112018404	62	08	19	21	50	N54.347	W159.617	533	3	51436	-178	981508	49	S11
112018405	62	08	19	21	55	N54.367	W159.617	324	2					
112018500*	62	08	19	22	00	N54.387	W159.617	228	1	51467	-167			
112018501	62	08	19	22	05	N54.407	W159.618	191	1					
112018600	62	08	19	22	08	N54.420	W159.618							
112018601	62	08	19	22	10	N54.423	W159.606	173	1	51490	-163			
112018602	62	08	19	22	15	N54.429	W159.575	176	1					
112018603	62	08	19	22	20	N54.435	W159.545	180	1	51509	-158			
112018604	62	08	19	22	25	N54.442	W159.514	184	1					
112018700	62	08	19	22	30	N54.448	W159.483	188	1	51535	-148			
112018701	62	08	19	22	35	N54.453	W159.451	195	1					
112018702	62	08	19	22	40	N54.457	W159.418	195	1	51553	-144	981549	81	S11
112018800*	62	08	19	22	45	N54.462	W159.385	199	1					
112018801	62	08	19	22	50	N54.467	W159.358	199	1	51574	-136	981543	74	S11
112018900	62	08	19	22	53	N54.470	W159.342	195	1					
112018901	62	08	19	22	55	N54.462	W159.339	206	1					
112018902	62	08	19	23	00	N54.442	W159.334	261	1	51571	-131			
112018903	62	08	19	23	05	N54.423	W159.328	346	2					
112018904	62	08	19	23	10	N54.403	W159.322	493	3	51552	-133			
112019000	62	08	19	23	15	N54.383	W159.317	806	5					
112019001	62	08	19	23	20	N54.373	W159.316	1031	7	51522	-149			
112019002	62	08	19	23	25	N54.362	W159.316	1114	8					
112019100*	62	08	19	23	30	N54.352	W159.315	1253	9	51511	-150			
112019101	62	08	19	23	35	N54.331	W159.315	1549	13					
112019102	62	08	19	23	40	N54.311	W159.316	1772	16	51475	-166			
112019103	62	08	19	23	45	N54.291	W159.316	1828	17					
112019104	62	08	19	23	50	N54.271	W159.316	2014	21	51447	-175			
112019105	62	08	19	23	55	N54.250	W159.316	2126	23					
112019200	62	08	20	00	00	N54.230	W159.317	2219	25	51398	-204	981447	-2	S11
112019201	62	08	20	00	05	N54.210	W159.317	2238	25					
112019202	62	08	20	00	10	N54.189	W159.317	2285	26	51340	-242			
112019203	62	08	20	00	15	N54.169	W159.317	2322	27			981451	7	S11

LOGICAL NUMBER	DATE YR	MO	DAY	TIME HR	MN	LATITUDE DEGREES	LONGITUDE DEGREES	WATER DEPTH METERS	CORR USED	MAGNET TOTAL GAMMAS	FIELD ANOM	GRAV OBS MGALS	FIELD FAA	GRAV MET #
112019204*	62	08	20	00	20	N54.149	W159.317	2360	28	51287	-276			
112019205	62	08	20	00	25	N54.129	W159.317	2425	29			981448	8	S11
112019300	62	08	20	00	30	N54.108	W159.317	2481	31	51257	-286			
112019301	62	08	20	00	35	N54.087	W159.316	2594	33					
112019302	62	08	20	00	40	N54.066	W159.316	2603	34	51284	-239			
112019303	62	08	20	00	45	N54.045	W159.316	2650	35					
112019304	62	08	20	00	50	N54.024	W159.316	2650	35	51344	-159			
112019305	62	08	20	00	55	N54.003	W159.315	2838	40					
112021105	62	08	20	09	25	N54.000	W159.872	2800	39					
112021200	62	08	20	09	30	N54.020	W159.875	2650	35	51239	-178			
112021201*	62	08	20	09	35	N54.041	W159.876	2481	31			981420	-13	S11
112021202	62	08	20	09	40	N54.062	W159.878	2294	27	51179	-258			
112021203	62	08	20	09	45	N54.082	W159.879	2126	23			981438	2	S11
112021204	62	08	20	09	50	N54.103	W159.881	1949	20	51178	-279			
112021205	62	08	20	09	55	N54.124	W159.882	1874	18			981440	0	S11
112021206	62	08	20	09	58	N54.137	W159.883	1809	17					
112021300	62	08	20	10	00	N54.145	W159.883	1902	19	51210	-267			
112021301	62	08	20	10	05	N54.164	W159.884	2145	23			981439	-4	S11
112021302	62	08	20	10	09	N54.180	W159.884	2173	24					
112021303	62	08	20	10	10	N54.184	W159.884	2126	23	51260	-236			
112021304*	62	08	20	10	15	N54.203	W159.884	1977	20			981432	-14	S11
112021305	62	08	20	10	20	N54.223	W159.884	1772	16	51307	-208			
112021306	62	08	20	10	25	N54.242	W159.885	1549	13			981451	1	S11
112021400	62	08	20	10	30	N54.262	W159.885	1105	8	51351	-183			
112021401	62	08	20	10	35	N54.282	W159.886	784	5					
112021402	62	08	20	10	40	N54.301	W159.888	533	3	51394	-158			
112021500	62	08	20	10	43	N54.313	W159.888	607	3					
112021501	62	08	20	10	45	N54.313	W159.901	401	2					
112021502	62	08	20	10	50	N54.311	W159.932	412	2	51411	-140			
112021503	62	08	20	10	55	N54.310	W159.964	434	2					
112021600*	62	08	20	11	00	N54.308	W159.995	478	3	51389	-151			
112021601	62	08	20	11	05	N54.304	W160.032	511	3					
112021602	62	08	20	11	10	N54.301	W160.069	541	3	51407	-119			
112021603	62	08	20	11	15	N54.297	W160.105	563	3					
112021604	62	08	20	11	20	N54.293	W160.142	489	3	51441	-70			
112021700	62	08	20	11	24	N54.290	W160.172	478	3					
112021701	62	08	20	11	25	N54.286	W160.171	489	3					
112021800	62	08	20	11	30	N54.268	W160.168	631	4	51397	-98			
112021801	62	08	20	11	35	N54.249	W160.167	747	4					
112021802	62	08	20	11	40	N54.231	W160.167	817	5	51369	-109			
112021803*	62	08	20	11	45	N54.212	W160.166	880	5					
112021804	62	08	20	11	50	N54.193	W160.165	1020	7	51316	-143	981465	19	S11
112021805	62	08	20	11	55	N54.174	W160.164	1170	8					
112021900	62	08	20	12	00	N54.155	W160.163	1466	12	51250	-191	981455	13	S11
112021901	62	08	20	12	05	N54.137	W160.162	1651	14					
112021902	62	08	20	12	10	N54.119	W160.160	1568	13	51207	-217			
112021903	62	08	20	12	15	N54.101	W160.158	1772	16			981446	8	S11
112021904	62	08	20	12	20	N54.083	W160.157	1958	20	51164	-243			
112021905	62	08	20	12	25	N54.065	W160.155	2276	26			981423	-12	S11
112022000	62	08	20	12	30	N54.047	W160.153	2463	30	51157	-233			
112022001*	62	08	20	12	33	N54.035	W160.152	2126	23					
112022002	62	08	20	12	35	N54.028	W160.152	2182	24					
112022003	62	08	20	12	40	N54.009	W160.151	2378	28	51180	-191	981415	-15	S11
112029702	62	08	22	06	10	N54.004	W163.186	85	1					
112029703	62	08	22	06	15	N54.008	W163.163	81	1			981551	121	S11
112029704	62	08	22	06	20	N54.013	W163.141	81	1					
112029705	62	08	22	06	25	N54.017	W163.119	88	1			981557	126	S11
112029800	62	08	22	06	30	N54.022	W163.097	96	1					
112029801	62	08	22	06	35	N54.024	W163.074	99	1					
112029802	62	08	22	06	40	N54.027	W163.051	99	1					
112029803*	62	08	22	06	45	N54.030	W163.028	103	1					
112029804	62	08	22	06	50	N54.033	W163.006	107	1					
112029805	62	08	22	06	55	N54.036	W162.983	103	1					
112029900	62	08	22	07	00	N54.038	W162.960	147	1			981549	117	S11
112029901	62	08	22	07	05	N54.041	W162.937	188	1					
112029902	62	08	22	07	10	N54.044	W162.915	173	1					
112029903	62	08	22	07	15	N54.047	W162.892	144	1					
112029904	62	08	22	07	20	N54.051	W162.870	96	1			981546	113	S11
112029905	62	08	22	07	25	N54.054	W162.847	85	1					
112030000	62	08	22	07	30	N54.057	W162.825	85	1			981550	116	S11
112030001*	62	08	22	07	35	N54.060	W162.802	85	1					
112030002	62	08	22	07	40	N54.063	W162.779	85	1			981543	109	S11
112030100	62	08	22	07	45	N54.067	W162.757	81	1					
112056204	62	08	28	04	20	N54.001	W160.197	2744	37	51216	-145			
112056205	62	08	28	04	25	N54.018	W160.199	2678	36					
112056300	62	08	28	04	30	N54.035	W160.202	2463	30	51186	-190			
112056301	62	08	28	04	35	N54.051	W160.204	2631	34					
112056302	62	08	28	04	40	N54.068	W160.206	2266	26	51163	-229			
112056303	62	08	28	04	45	N54.084	W160.207	2145	23					
112056304	62	08	28	04	50	N54.101	W160.209	1977	20	51164	-244			

LOGICAL NUMBER	DATE YR	MO	DAY	TIME HR	MN	LATITUDE DEGREES	LONGITUDE DEGREES	WATER DEPTH METERS	CORR USED	MAGNET FIELD TOTAL GAMMAS	ANOM	GRAV FIELD OBS MGALS	FAA	GRAV MET #
112056305*	62	08	28	04	55	N54.117	W160.211	1735	16			981428	-11	S11
112056400	62	08	28	05	00	N54.133	W160.213	1475	12	51189	-234			
112056401	62	08	28	05	05	N54.150	W160.215	1299	10					
112056402	62	08	28	05	10	N54.167	W160.217	1105	8	51228	-211			
112056403	62	08	28	05	15	N54.183	W160.219	1170	8					
112056404	62	08	28	05	20	N54.200	W160.221	1186	9	51278	-176	981455	9	S11
112056405	62	08	28	05	25	N54.217	W160.223	861	5					
112056500	62	08	28	05	30	N54.233	W160.225	732	4	51346	-124			
112056501	62	08	28	05	35	N54.251	W160.227	592	3					
112056502	62	08	28	05	40	N54.268	W160.229	504	3	51430	-57	981478	26	S11
112056503*	62	08	28	05	45	N54.285	W160.232	434	2					
112056504	62	08	28	05	50	N54.302	W160.234	338	2	51492	-10			
112056505	62	08	28	05	55	N54.319	W160.236	221	1					
112056600	62	08	28	06	00	N54.337	W160.238	158	1	51554	35			
112056601	62	08	28	06	05	N54.336	W160.266	147	1					
112056602	62	08	28	06	10	N54.335	W160.293	140	1	51538	28			
112056603	62	08	28	06	15	N54.334	W160.321	132	1					
112056604	62	08	28	06	20	N54.333	W160.348	129	1	51494	-7			
112056605	62	08	28	06	25	N54.332	W160.376	129	1					
112056700	62	08	28	06	30	N54.332	W160.403	125	1	51475	-18			
112056701*	62	08	28	06	35	N54.315	W160.401	140	1					
112056702	62	08	28	06	40	N54.299	W160.398	221	1	51476	-1			
112056703	62	08	28	06	45	N54.282	W160.395	313	2					
112056704	62	08	28	06	50	N54.266	W160.392	405	2	51438	-24			
112056705	62	08	28	06	55	N54.250	W160.389	486	3					
112056800	62	08	28	07	00	N54.233	W160.387	598	3	51396	-51			
112056801	62	08	28	07	05	N54.217	W160.385	802	5					
112056802	62	08	28	07	10	N54.201	W160.383	883	5	51326	-106			
112056900	62	08	28	07	15	N54.185	W160.382	1020	7			981457	12	S11
112056901	62	08	28	07	20	N54.172	W160.380	1086	7	51247	-171			
112056902*	62	08	28	07	25	N54.159	W160.378	1151	8					
112057000	62	08	28	07	30	N54.147	W160.377	1179	9	51211	-195			
112057001	62	08	28	07	35	N54.131	W160.376	1309	10					
112057002	62	08	28	07	40	N54.116	W160.374	1447	12	51170	-221			
112057003	62	08	28	07	45	N54.100	W160.373	1707	15					
112057004	62	08	28	07	50	N54.084	W160.372	1940	19	51149	-227			
112057005	62	08	28	07	55	N54.069	W160.371	2070	22					
112057100	62	08	28	08	00	N54.053	W160.370	2023	21	51147	-214	981406	-28	S11
112057101	62	08	28	08	05	N54.037	W160.368	2219	25					
112057102	62	08	28	08	10	N54.020	W160.367	2229	25	51155	-190	981403	-28	S11
112057103*	62	08	28	08	15	N54.003	W160.365	2322	27					
113000100	62	09	02	23	50	N54.295	W160.563	118	1					
113000101	62	09	02	23	55	N54.277	W160.560	132	1					
113000200	62	09	03	00	00	N54.260	W160.557	199	1	51467	32			
113000201	62	09	03	00	05	N54.242	W160.554	294	2					
113000202	62	09	03	00	10	N54.224	W160.552	382	2	51392	-26			
113000300	62	09	03	00	15	N54.207	W160.550	486	3					
113000301	62	09	03	00	20	N54.191	W160.550	644	4	51329	-74			
113000302	62	09	03	00	25	N54.174	W160.550	703	4					
113000400	62	09	03	00	30	N54.158	W160.550	813	5	51264	-122			
113000401*	62	09	03	00	35	N54.143	W160.549	976	6					
113000402	62	09	03	00	40	N54.127	W160.549			51205	-166			
113000403	62	09	03	00	45	N54.112	W160.548	1457	12					
113000404	62	09	03	00	50	N54.096	W160.548	1531	13	51168	-188			
113000405	62	09	03	00	55	N54.081	W160.547	1633	14					
113000500	62	09	03	01	00	N54.065	W160.547	1651	14	51139	-202			
113000501	62	09	03	01	05	N54.050	W160.547	1698	15					
113000502	62	09	03	01	10	N54.034	W160.548	1902	19	51141	-185			
113000503	62	09	03	01	15	N54.019	W160.549	2070	22					
113000504	62	09	03	01	20	N54.004	W160.550	2219	25	51137	-174			
121118503*	63	05	27	09	15	N54.012	W156.962	5288	140					
121118504	63	05	27	09	20	N54.027	W156.941	5336	142					
121118505	63	05	27	09	25	N54.042	W156.919	5394	146					
121118600	63	05	27	09	30	N54.057	W156.898	5414	147					
121118601	63	05	27	09	35	N54.069	W156.874	5414	147					
121118602	63	05	27	09	40	N54.082	W156.850	5433	148					
121118603	63	05	27	09	45	N54.095	W156.826	5452	149					
121118604	63	05	27	09	50	N54.108	W156.802	5491	151					
121118605	63	05	27	09	55	N54.121	W156.777	5530	153					
121118700	63	05	27	10	00	N54.133	W156.753	5569	155					
121118701*	63	05	27	10	05	N54.146	W156.728	5617	158					
121118702	63	05	27	10	10	N54.158	W156.703	5637	159					
121118703	63	05	27	10	15	N54.171	W156.678	5685	162					
121118704	63	05	27	10	20	N54.183	W156.653	5714	164					
121118705	63	05	27	10	25	N54.196	W156.628	5724	165					
121118800	63	05	27	10	30	N54.208	W156.603	5724	165					
121118801	63	05	27	10	35	N54.222	W156.581	5734	165					
121118802	63	05	27	10	40	N54.236	W156.558	5773	168					
121118803	63	05	27	10	45	N54.249	W156.535	5773	168					
121118804	63	05	27	10	50	N54.263	W156.512	5821	170					

LOGICAL NUMBER	DATE YR	MO	DAY	TIME HR	MN	LATITUDE DEGREES	LONGITUDE DEGREES	WATER DEPTH METERS	CORR USED	MAGNET FIELD TOTAL GAMMAS	ANOM	GRAV FIELD OBS MGALS	FAA	GRAV MET #
121118805*	63	05	27	10	55	N54.276	W156.489	5821	170					
121118900	63	05	27	11	00	N54.290	W156.467	5812	170					
121118901	63	05	27	11	05	N54.304	W156.442	5812	170					
121118902	63	05	27	11	10	N54.317	W156.418	5685	162					
121118903	63	05	27	11	15	N54.331	W156.393	5714	164					
121118904	63	05	27	11	20	N54.344	W156.369	5724	165					
121118905	63	05	27	11	25	N54.358	W156.344	5637	159					
121119000	63	05	27	11	30	N54.372	W156.320	5637	159					
121119001	63	05	27	11	35	N54.385	W156.297	5646	160					
121119002	63	05	27	11	40	N54.399	W156.274	5598	157					
121119003*	63	05	27	11	45	N54.412	W156.252	5385	145					
121119004	63	05	27	11	50	N54.426	W156.229	5394	146					
121119005	63	05	27	11	55	N54.440	W156.206	5443	148					
121119100	63	05	27	12	00	N54.453	W156.183	5540	154					
121119101	63	05	27	12	05	N54.467	W156.158	5066	128					
121119102	63	05	27	12	10	N54.481	W156.133	4931	121					
121119103	63	05	27	12	15	N54.495	W156.108	4834	116					
121119104	63	05	27	12	20	N54.509	W156.083	4796	114					
121119105	63	05	27	12	25	N54.523	W156.058	4902	120					
121119200	63	05	27	12	30	N54.537	W156.033	4950	122					
121119201*	63	05	27	12	35	N54.551	W156.011	4902	120					
121119202	63	05	27	12	40	N54.566	W155.988	4422	97					
121119203	63	05	27	12	45	N54.581	W155.966	4145	85					
121119204	63	05	27	12	50	N54.596	W155.943	3897	75					
121119205	63	05	27	12	55	N54.610	W155.921	3707	68					
121119300	63	05	27	13	00	N54.625	W155.898	3688	67					
121119301	63	05	27	13	05	N54.639	W155.877	4126	84					
121119302	63	05	27	13	10	N54.652	W155.855	4059	81					
121119303	63	05	27	13	15	N54.666	W155.833	4069	82					
121119304	63	05	27	13	20	N54.679	W155.812	4078	82					
121119305*	63	05	27	13	25	N54.693	W155.790	4154	85					
121119400	63	05	27	13	30	N54.707	W155.768	4173	86					
121119401	63	05	27	13	35	N54.721	W155.747	4040	80					
121119402	63	05	27	13	40	N54.735	W155.725	3916	76					
121119403	63	05	27	13	45	N54.749	W155.703	3764	70					
121119404	63	05	27	13	50	N54.763	W155.682	3622	65					
121119405	63	05	27	13	53	N54.772	W155.669	3593	64					
121119406	63	05	27	13	55	N54.777	W155.660	3669	66					
121119500	63	05	27	14	00	N54.792	W155.638	3745	69					
121119501	63	05	27	14	05	N54.807	W155.616	3508	61					
121119502*	63	05	27	14	10	N54.822	W155.593	3697	67					
121119503	63	05	27	14	15	N54.837	W155.570	3783	71					
121119504	63	05	27	14	20	N54.853	W155.547	3546	62					
121119505	63	05	27	14	25	N54.868	W155.524	3565	63					
121119600	63	05	27	14	30	N54.883	W155.502	3669	66					
121119601	63	05	27	14	35	N54.896	W155.483	3716	68					
121119602	63	05	27	14	40	N54.909	W155.465	3830	72					
121119603	63	05	27	14	45	N54.922	W155.447	3802	71					
121119604	63	05	27	14	50	N54.934	W155.428	3688	67					
121119605	63	05	27	14	53	N54.942	W155.417	3641	65					
121119606*	63	05	27	14	55	N54.947	W155.410	3650	66					
121119700	63	05	27	15	00	N54.960	W155.392	3745	69					
121119701	63	05	27	15	05	N54.973	W155.372	3793	71					
121119702	63	05	27	15	10	N54.986	W155.353	3736	69					
121119703	63	05	27	15	15	N54.999	W155.333	3555	62					
121119704	63	05	27	15	20	N55.012	W155.314	3432	58			981515	0	S11
121119705	63	05	27	15	25	N55.025	W155.294	3300	54			981528	11	S11
121119800	63	05	27	15	30	N55.038	W155.275	3271	53					
121119801	63	05	27	15	35	N55.051	W155.256	3196	50					
121119802	63	05	27	15	41	N55.065	W155.233	2706	36					
121119803*	63	05	27	15	45	N55.075	W155.217	2744	37					
121119804	63	05	27	15	50	N55.087	W155.198	2603	34					
121119805	63	05	27	15	55	N55.099	W155.179	2107	22			981577	54	S11
121119806	63	05	27	15	58	N55.107	W155.168	1986	20					
121119900	63	05	27	16	00	N55.112	W155.160	2014	21					
121119901	63	05	27	16	01	N55.114	W155.156	2051	21					
121119902	63	05	27	16	03	N55.119	W155.148	2014	21					
121119903	63	05	27	16	05	N55.124	W155.141	2051	21					
121119904	63	05	27	16	10	N55.137	W155.121	2154	23					
121119905	63	05	27	16	15	N55.150	W155.102	2182	24					
121119906*	63	05	27	16	20	N55.163	W155.082	2154	23			981592	64	S11
121119907	63	05	27	16	25	N55.176	W155.063	2070	22					
121119908	63	05	27	16	27	N55.181	W155.055	2033	21					
121120000	63	05	27	16	30	N55.188	W155.043	2061	22					
121120001	63	05	27	16	35	N55.201	W155.024	2089	22					
121120002	63	05	27	16	40	N55.213	W155.006	2107	22			981601	68	S11
121120003	63	05	27	16	45	N55.225	W154.987	2107	22					
121120004	63	05	27	16	50	N55.237	W154.968	2098	22					
121120005	63	05	27	16	55	N55.249	W154.949	2061	22			981600	64	S11
121120100	63	05	27	17	00	N55.262	W154.930	2079	22					

LOGICAL NUMBER	DATE YR	MO	DAY	TIME HR	MN	LATITUDE DEGREES	LONGITUDE DEGREES	WATER DEPTH METERS	CORR USED	MAGNET FIELD TOTAL ANOM GAMMAS	GRAV FIELD OBS MGALS	FAA	GRAV MET #
121120101*	63	05	27	17	05	N55.277	W154.902	1949	20				
121120102	63	05	27	17	10	N55.293	W154.874	2005	20		981603	65	S11
121120103	63	05	27	17	15	N55.308	W154.847	2079	22				
121120104	63	05	27	17	20	N55.324	W154.819	2117	23				
121120105	63	05	27	17	25	N55.339	W154.791	2061	22		981610	68	S11
121120200	63	05	27	17	30	N55.355	W154.763	1958	20				
121120201	63	05	27	17	35	N55.374	W154.736	1865	18		981617	72	S11
121120202	63	05	27	17	40	N55.393	W154.708	1800	17				
121120203	63	05	27	17	45	N55.412	W154.681	1716	15				
121120204	63	05	27	17	50	N55.431	W154.653	1364	11				
121120205*	63	05	27	17	55	N55.449	W154.626	1151	8		981636	85	S11
121120300	63	05	27	18	00	N55.468	W154.598	1188	9				
121120301	63	05	27	18	05	N55.481	W154.570	1151	8				
121120302	63	05	27	18	10	N55.494	W154.542	1179	9				
121120303	63	05	27	18	15	N55.507	W154.514	1214	9				
121120304	63	05	27	18	20	N55.519	W154.486	1170	8				
121120305	63	05	27	18	25	N55.532	W154.458	1027	7				
121120400	63	05	27	18	30	N55.545	W154.430	909	6				
121120401	63	05	27	18	35	N55.558	W154.401	843	5				
121120402	63	05	27	18	40	N55.571	W154.373	784	5				
121120403*	63	05	27	18	45	N55.584	W154.344	725	4				
121120404	63	05	27	18	50	N55.597	W154.316	670	4				
121120405	63	05	27	18	55	N55.610	W154.287	607	3				
121120500	63	05	27	19	00	N55.623	W154.258	592	3				
121120501	63	05	27	19	05	N55.638	W154.228	566	3				
121120502	63	05	27	19	10	N55.652	W154.197	449	2		981685	117	S11
121120503	63	05	27	19	15	N55.667	W154.167	316	2				
121120504	63	05	27	19	20	N55.681	W154.136	305	2				
121120505	63	05	27	19	25	N55.696	W154.106	353	2				
121120600	63	05	27	19	30	N55.710	W154.075	736	4				
121120601*	63	05	27	19	35	N55.724	W154.046	909	6				
121120602	63	05	27	19	40	N55.738	W154.016	843	5				
121120603	63	05	27	19	45	N55.752	W153.987	917	6				
121120604	63	05	27	19	50	N55.767	W153.957	1188	9				
121120605	63	05	27	19	55	N55.781	W153.928	1086	7				
121120700	63	05	27	20	00	N55.795	W153.898	909	6				
121120701	63	05	27	20	05	N55.811	W153.870	1105	8				
121120702	63	05	27	20	10	N55.826	W153.842	1216	9				
121120703	63	05	27	20	15	N55.842	W153.813	1383	11		981649	65	S11
121120704	63	05	27	20	20	N55.857	W153.785	1438	12				
121120705*	63	05	27	20	25	N55.873	W153.757	1420	12				
121120800	63	05	27	20	30	N55.888	W153.728	1346	11		981643	55	S11
121120801	63	05	27	20	35	N55.904	W153.700	1068	7				
121120802	63	05	27	20	40	N55.920	W153.672	821	5		981657	66	S11
121120803	63	05	27	20	45	N55.936	W153.645	544	3				
121120900	63	05	27	20	50	N55.952	W153.617	331	2				
122000900	63	06	01	07	30	N55.992	W153.950	279	1				
122000901	63	06	01	07	35	N55.975	W153.981	305	2				
122000902	63	06	01	07	40	N55.958	W154.012	342	2				
122000903	63	06	01	07	45	N55.942	W154.042	416	2				
122000904*	63	06	01	07	50	N55.925	W154.073	394	2				
122000905	63	06	01	07	55	N55.908	W154.104	382	2				
122001000	63	06	01	08	00	N55.892	W154.135	408	2				
122001001	63	06	01	08	05	N55.875	W154.166	449	2				
122001002	63	06	01	08	10	N55.858	W154.197	578	3				
122001003	63	06	01	08	15	N55.842	W154.228	791	5				
122001004	63	06	01	08	20	N55.825	W154.259	806	5				
122001005	63	06	01	08	25	N55.808	W154.291	806	5				
122001100	63	06	01	08	30	N55.792	W154.322	813	5		981677	94	S11
122001101	63	06	01	08	35	N55.775	W154.354	810	5				
122001102*	63	06	01	08	40	N55.758	W154.386	821	5				
122001103	63	06	01	08	45	N55.742	W154.417	835	5				
122001104	63	06	01	08	50	N55.725	W154.449	861	5				
122001105	63	06	01	08	55	N55.708	W154.481	902	6				
122001200	63	06	01	09	00	N55.692	W154.513	942	6				
122001201	63	06	01	09	05	N55.675	W154.544	946	6				
122001202	63	06	01	09	10	N55.658	W154.576	935	6				
122001203	63	06	01	09	15	N55.642	W154.607	928	6		981658	88	S11
122001204	63	06	01	09	20	N55.625	W154.638	905	6				
122001205	63	06	01	09	25	N55.608	W154.669	883	5				
122001300*	63	06	01	09	30	N55.592	W154.700	854	5				
122001301	63	06	01	09	35	N55.576	W154.731	846	5				
122001302	63	06	01	09	40	N55.559	W154.762	832	5				
122001303	63	06	01	09	45	N55.543	W154.793	692	4				
122001304	63	06	01	09	50	N55.527	W154.824	680	4		981669	109	S11
122001305	63	06	01	09	55	N55.511	W154.856	633	4				
122001400	63	06	01	10	00	N55.495	W154.887	618	3		981675	117	S11
122001401	63	06	01	10	05	N55.478	W154.918	791	5				
122001402	63	06	01	10	10	N55.462	W154.949	876	5				
122001403	63	06	01	10	15	N55.445	W154.981	939	6		981666	112	S11

LOGICAL NUMBER	DATE YR	MO	DAY	TIME HR	MN	LATITUDE DEGREES	LONGITUDE DEGREES	WATER DEPTH METERS	CORR USED	MAGNET FIELD TOTAL GAMMAS	ANOM	GRAV FIELD OBS MGALS	FAA	GRAV MET #
122001404*	63	06	01	10	20	N55.428	W155.012	987	6					
122001405	63	06	01	10	24	N55.415	W155.037	1105	8					
122001500	63	06	01	10	30	N55.395	W155.075	1061	7					
122001501	63	06	01	10	35	N55.380	W155.104	979	6			981633	86	S11
122001502	63	06	01	10	40	N55.364	W155.133	979	6					
122001503	63	06	01	10	45	N55.349	W155.162	1013	7					
122001504	63	06	01	10	50	N55.334	W155.191	1105	8					
122001505	63	06	01	10	55	N55.319	W155.219	1318	10			981609	67	S11
122001600	63	06	01	11	00	N55.303	W155.248	1540	13					
122001601	63	06	01	11	05	N55.287	W155.279	1744	16					
122001602*	63	06	01	11	10	N55.271	W155.310	1865	18					
122001603	63	06	01	11	15	N55.254	W155.341	1958	20					
122001604	63	06	01	11	20	N55.238	W155.372	2107	22			981565	30	S11
122001605	63	06	01	11	25	N55.221	W155.402	2173	24					
122001700	63	06	01	11	30	N55.205	W155.433	2191	24			981561	29	S11
122001701	63	06	01	11	35	N55.188	W155.465	2201	25					
122001702	63	06	01	11	40	N55.171	W155.497	2182	24			981557	28	S11
122001703	63	06	01	11	45	N55.154	W155.528	2173	24					
122001704	63	06	01	11	50	N55.137	W155.560	2145	23					
122001705	63	06	01	11	55	N55.120	W155.592	2154	23					
122001800*	63	06	01	12	00	N55.103	W155.623	1865	18					
122001801	63	06	01	12	05	N55.093	W155.661	1781	16					
122001802	63	06	01	12	10	N55.083	W155.699	1688	15					
122001803	63	06	01	12	15	N55.072	W155.737	1485	12					
122001804	63	06	01	12	20	N55.062	W155.776	1540	13					
122001805	63	06	01	12	25	N55.052	W155.814	1568	13					
122001900	63	06	01	12	30	N55.042	W155.852	1595	14					
122001901	63	06	01	12	35	N55.033	W155.888	1595	14					
122001902	63	06	01	12	40	N55.024	W155.924	1725	16					
122001903	63	06	01	12	45	N55.015	W155.961	1874	18					
122001904*	63	06	01	12	50	N55.006	W155.997	2201	25					
122001905	63	06	01	12	55	N54.997	W156.034	2322	27					
122002000	63	06	01	13	00	N54.988	W156.070	2322	27			981548	35	S11
122002001	63	06	01	13	05	N54.979	W156.109	2341	27					
122002002	63	06	01	13	10	N54.971	W156.149	2341	27					
122002100	63	06	01	13	15	N54.962	W156.188	1940	19					
122002101	63	06	01	13	20	N54.946	W156.220	1791	17			981542	32	S11
122002102	63	06	01	13	25	N54.931	W156.252	1846	18					
122002200	63	06	01	13	30	N54.915	W156.283	1846	18			981562	55	S11
122002201	63	06	01	13	35	N54.901	W156.317	1772	16					
122002202*	63	06	01	13	40	N54.888	W156.350	1772	16			981560	55	S11
122002203	63	06	01	13	45	N54.874	W156.383	1735	16					
122002204	63	06	01	13	50	N54.861	W156.417	1679	15			981557	54	S11
122002205	63	06	01	13	55	N54.847	W156.450	1753	16					
122002300	63	06	01	14	00	N54.833	W156.483	2210	25					
122002301	63	06	01	14	05	N54.820	W156.517	1457	12					
122002302	63	06	01	14	10	N54.807	W156.550	1558	13					
122002303	63	06	01	14	15	N54.793	W156.583	1716	15			981555	58	S11
122002304	63	06	01	14	20	N54.780	W156.617	2023	21					
122002305	63	06	01	14	25	N54.767	W156.650	2135	23					
122002400*	63	06	01	14	30	N54.753	W156.683	2276	26					
122002401	63	06	01	14	35	N54.742	W156.717	2285	26					
122002402	63	06	01	14	40	N54.730	W156.751	2247	25					
122002403	63	06	01	14	45	N54.718	W156.784	2117	23					
122002404	63	06	01	14	50	N54.707	W156.818	2051	21					
122002405	63	06	01	14	55	N54.695	W156.851	1967	20					
122002500	63	06	01	15	00	N54.683	W156.885	2042	21					
122002501	63	06	01	15	05	N54.673	W156.919	2005	20					
122002502	63	06	01	15	10	N54.662	W156.953	1949	20					
122002503	63	06	01	15	15	N54.652	W156.987	1949	20					
122002504*	63	06	01	15	20	N54.641	W157.022	1949	20					
122002505	63	06	01	15	25	N54.631	W157.056	1949	20					
122002600	63	06	01	15	30	N54.620	W157.090	1930	19					
122002601	63	06	01	15	35	N54.608	W157.124	1809	17					
122002602	63	06	01	15	40	N54.596	W157.157	1865	18					
122002603	63	06	01	15	45	N54.584	W157.191	2014	21					
122002604	63	06	01	15	50	N54.572	W157.224	2182	24					
122002605	63	06	01	15	55	N54.560	W157.258	2294	27					
122002700	63	06	01	16	00	N54.548	W157.292	2378	28					
122002701	63	06	01	16	05	N54.538	W157.329	2378	28					
122002702*	63	06	01	16	10	N54.528	W157.367	2378	28					
122002703	63	06	01	16	15	N54.518	W157.404	2463	30					
122002704	63	06	01	16	20	N54.508	W157.442	2603	34					
122002705	63	06	01	16	25	N54.498	W157.479	2556	33					
122002800	63	06	01	16	30	N54.488	W157.517	1958	20					
122002801	63	06	01	16	35	N54.479	W157.554	1986	20					
122002802	63	06	01	16	40	N54.469	W157.592	1967	20					
122002803	63	06	01	16	45	N54.460	W157.630	1912	19					
122002804	63	06	01	16	50	N54.451	W157.668	1837	18					
122002805	63	06	01	16	55	N54.441	W157.706	1967	20					

LOGICAL NUMBER	DATE YR	MO	DAY	TIME HR	MN	LATITUDE DEGREES	LONGITUDE DEGREES	WATER DEPTH METERS	CORR USED	MAGNET FIELD TOTAL GAMMAS	ANOM	GRAV FIELD OBS MGALS	FAA	GRAV MET #
122002900*	63	06	01	17	00	N54.432	W157.743	1930	19					
122002901	63	06	01	17	05	N54.421	W157.780	2070	22					
122002902	63	06	01	17	10	N54.410	W157.817	2210	25					
122002903	63	06	01	17	15	N54.399	W157.853	2491	31					
122002904	63	06	01	17	20	N54.388	W157.890	2659	35					
122002905	63	06	01	17	25	N54.377	W157.927	2970	44					
122003000	63	06	01	17	30	N54.367	W157.963	3120	48					
122003001	63	06	01	17	35	N54.355	W157.999	3186	50					
122003002	63	06	01	17	40	N54.344	W158.034	3054	46					
122003003	63	06	01	17	45	N54.332	W158.069	2706	36					
122003004*	63	06	01	17	47	N54.328	W158.083	2631	34					
122003005	63	06	01	17	50	N54.321	W158.104	2753	38					
122003006	63	06	01	17	55	N54.310	W158.140	2970	44					
122003007	63	06	01	17	57	N54.305	W158.154	3158	49					
122003100	63	06	01	18	00	N54.298	W158.175	2951	43					
122003101	63	06	01	18	02	N54.294	W158.190	3120	48					
122003102	63	06	01	18	05	N54.287	W158.212	3007	45					
122003103	63	06	01	18	10	N54.276	W158.249	3092	47					
122003104	63	06	01	18	15	N54.264	W158.286	3102	48					
122003105	63	06	01	18	20	N54.253	W158.323	2866	41					
122003106*	63	06	01	18	25	N54.241	W158.360	2594	33					
122003107	63	06	01	18	28	N54.235	W158.382	2434	30					
122003200	63	06	01	18	30	N54.230	W158.397	2453	30					
122003201	63	06	01	18	35	N54.220	W158.428	2285	26					
122003202	63	06	01	18	40	N54.210	W158.459	2341	27					
122003203	63	06	01	18	41	N54.208	W158.466	2322	27					
122003204	63	06	01	18	45	N54.200	W158.491	2481	31					
122003205	63	06	01	18	50	N54.190	W158.522	2519	32					
122003206	63	06	01	18	55	N54.180	W158.554	2603	34					
122003300	63	06	01	19	00	N54.170	W158.585	2866	41					
122003301*	63	06	01	19	05	N54.160	W158.623	3139	49					
122003302	63	06	01	19	10	N54.151	W158.661	3309	54					
122003303	63	06	01	19	13	N54.145	W158.683	3394	57					
122003304	63	06	01	19	15	N54.141	W158.698	3319	54					
122003305	63	06	01	19	17	N54.137	W158.713	3243	52					
122003306	63	06	01	19	20	N54.131	W158.736	3338	55					
122003307	63	06	01	19	25	N54.121	W158.774	3366	56					
122003400	63	06	01	19	30	N54.112	W158.812	3385	57					
122003401	63	06	01	19	32	N54.108	W158.826	3574	63					
122003402	63	06	01	19	35	N54.101	W158.848	3451	59					
122003403*	63	06	01	19	40	N54.091	W158.884	3224	51					
122003404	63	06	01	19	44	N54.083	W158.914	3120	48					
122003405	63	06	01	19	45	N54.081	W158.921	3130	48					
122003406	63	06	01	19	50	N54.071	W158.957	3234	52			981431	-4	S11
122003407	63	06	01	19	55	N54.060	W158.994	3584	63					
122003500	63	06	01	20	00	N54.050	W159.030	3290	53					
122003501	63	06	01	20	04	N54.042	W159.057	3168	50					
122003502	63	06	01	20	05	N54.039	W159.064	3196	50					
122003503	63	06	01	20	10	N54.029	W159.098	3461	59					
122003504	63	06	01	20	15	N54.018	W159.132	3868	74					
122003505*	63	06	01	20	18	N54.012	W159.153	3897	75					
122003506	63	06	01	20	20	N54.008	W159.167	3726	68			981402	-28	S11
122007204	63	06	02	15	20	N54.003	W160.846	2416	29	51108	-157			
122007205	63	06	02	15	25	N54.022	W160.849	2407	29					
122007300	63	06	02	15	30	N54.042	W160.852	2285	26	51102	-181			
122007301	63	06	02	15	35	N54.059	W160.855	2079	22					
122007302	63	06	02	15	40	N54.077	W160.858	1995	20	51115	-185	981363	-73	S11
122007303	63	06	02	15	45	N54.095	W160.861	1772	16					
122007304	63	06	02	15	50	N54.113	W160.864	1651	14	51155	-161			
122007305	63	06	02	15	55	N54.131	W160.867	1558	13					
122007400*	63	06	02	16	00	N54.148	W160.870	1438	12	51200	-133			
122007401	63	06	02	16	05	N54.166	W160.875	1253	9			981413	-30	S11
122007500	63	06	02	16	10	N54.183	W160.880	1096	8	51244	-105			
122007501	63	06	02	16	15	N54.199	W160.880	931	6					
122007502	63	06	02	16	20	N54.215	W160.879	795	5	51274	-91			
122007503	63	06	02	16	25	N54.231	W160.879	644	4					
122007600	63	06	02	16	30	N54.247	W160.878	463	3	51304	-76	981462	12	S11
122007601	63	06	02	16	35	N54.265	W160.877	349	2					
122007602	63	06	02	16	40	N54.283	W160.875	250	1	51311	-87			
122007603	63	06	02	16	44	N54.298	W160.874	176	1					
122007700*	63	06	02	16	45	N54.302	W160.873	166	1					
122007701	63	06	02	16	47	N54.306	W160.873	140	1					
122007702	63	06	02	16	48	N54.308	W160.873	136	1					
122007703	63	06	02	16	49	N54.310	W160.873	132	1					
122007704	63	06	02	16	50	N54.312	W160.873	129	1	51358	-55			
122007705	63	06	02	16	51	N54.314	W160.873	125	1					
122007706	63	06	02	16	52	N54.316	W160.873	121	1					
122007707	63	06	02	16	53	N54.318	W160.872	118	1					
122007708	63	06	02	16	54	N54.320	W160.872	118	1					
122007709	63	06	02	16	55	N54.322	W160.872	118	1			981491	34	S11

LOGICAL NUMBER	DATE YR	MO	DAY	TIME HR	MN	LATITUDE DEGREES	LONGITUDE DEGREES	WATER DEPTH METERS	CORR USED	MAGNET FIELD TOTAL GAMMAS	ANOM	GRAV FIELD OBS MGALS	FAA	GRAV MET #
122007710*	63	06	02	16	56	N54.324	W160.872	114	1					
122007711	63	06	02	16	57	N54.326	W160.872	114	1					
122007712	63	06	02	16	58	N54.328	W160.872	114	1					
122007713	63	06	02	16	59	N54.330	W160.872	114	1					
122007800	63	06	02	17	00	N54.332	W160.872	114	1	51383	-40			
122007801	63	06	02	17	01	N54.334	W160.871	114	1					
122007802	63	06	02	17	02	N54.336	W160.871	110	1					
122007803	63	06	02	17	03	N54.338	W160.871	110	1					
122007804	63	06	02	17	04	N54.341	W160.871	110	1					
122007805	63	06	02	17	05	N54.343	W160.871	110	1					
122007806*	63	06	02	17	06	N54.345	W160.870	110	1					
122007807	63	06	02	17	07	N54.347	W160.870	110	1					
122007808	63	06	02	17	08	N54.349	W160.870	110	1					
122007809	63	06	02	17	09	N54.352	W160.870	110	1					
122007810	63	06	02	17	10	N54.354	W160.869	107	1	51410	-24	981493	34	S11
122007811	63	06	02	17	11	N54.356	W160.869	107	1					
122007812	63	06	02	17	12	N54.358	W160.869	107	1					
122007813	63	06	02	17	13	N54.361	W160.869	103	1					
122007814	63	06	02	17	14	N54.363	W160.869	103	1					
122007900	63	06	02	17	15	N54.365	W160.868	103	1					
122007901*	63	06	02	17	16	N54.367	W160.868	103	1					
122007902	63	06	02	17	17	N54.370	W160.868	99	1					
122007903	63	06	02	17	18	N54.372	W160.867	103	1					
122007904	63	06	02	17	19	N54.375	W160.867	99	1					
122007905	63	06	02	17	20	N54.377	W160.867	103	1	51450	4			
122007906	63	06	02	17	21	N54.380	W160.866	103	1					
122007907	63	06	02	17	22	N54.382	W160.866	103	1					
122007908	63	06	02	17	23	N54.385	W160.866	103	1					
122007909	63	06	02	17	24	N54.387	W160.865	103	1					
122007910	63	06	02	17	25	N54.389	W160.865	103	1			981505	43	S11
122007911*	63	06	02	17	26	N54.392	W160.865	103	1					
122007912	63	06	02	17	27	N54.394	W160.864	103	1					
122007913	63	06	02	17	28	N54.397	W160.864	103	1					
122007914	63	06	02	17	29	N54.399	W160.864	103	1					
122008000	63	06	02	17	30	N54.402	W160.863	103	1	51443	-16			
122008001	63	06	02	17	32	N54.408	W160.862	103	1					
122008002	63	06	02	17	35	N54.416	W160.861	103	1			981502	37	S11
122008003	63	06	02	17	36	N54.419	W160.861	107	1					
122008004	63	06	02	17	38	N54.425	W160.860	107	1					
122008005	63	06	02	17	39	N54.428	W160.859	107	1					
122008006*	63	06	02	17	40	N54.431	W160.859	110	1	51429	-44			
122008007	63	06	02	17	42	N54.437	W160.858	110	1					
122008008	63	06	02	17	45	N54.446	W160.857	110	1					
122008009	63	06	02	17	50	N54.461	W160.854	120	1	51428	-61			
122008010	63	06	02	17	51	N54.463	W160.854	123	1					
122008011	63	06	02	17	52	N54.466	W160.854	125	1					
122008012	63	06	02	17	53	N54.469	W160.853	127	1					
122008013	63	06	02	17	54	N54.472	W160.853	129	1					
122008014	63	06	02	17	55	N54.475	W160.852	129	1					
122008015	63	06	02	17	56	N54.478	W160.852	131	1					
122008016*	63	06	02	17	57	N54.481	W160.851	131	1					
122008017	63	06	02	17	58	N54.484	W160.851	132	1					
122008018	63	06	02	17	59	N54.487	W160.850	132	1					
122008100	63	06	02	18	00	N54.490	W160.850	132	1	51450	-53			
122008101	63	06	02	18	02	N54.490	W160.859	134	1					
122008102	63	06	02	18	04	N54.491	W160.868	134	1					
122008103	63	06	02	18	06	N54.491	W160.877	134	1					
122008104	63	06	02	18	08	N54.491	W160.886	134	1					
122008105	63	06	02	18	10	N54.492	W160.894	134	1	51442	-56	981537	66	S11
122008106	63	06	02	18	11	N54.492	W160.899	134	1					
122008107*	63	06	02	18	12	N54.492	W160.903	136	1					
122008108	63	06	02	18	14	N54.492	W160.912	136	1					
122008109	63	06	02	18	16	N54.493	W160.921	136	1					
122008110	63	06	02	18	18	N54.493	W160.930	136	1					
122008111	63	06	02	18	20	N54.493	W160.939	136	1	51425	-68			
122008112	63	06	02	18	22	N54.494	W160.948	136	1					
122008113	63	06	02	18	24	N54.494	W160.957	136	1					
122008114	63	06	02	18	25	N54.494	W160.961	136	1					
122008115	63	06	02	18	26	N54.494	W160.966	136	1					
122008116	63	06	02	18	27	N54.494	W160.970	134	1					
122008117*	63	06	02	18	28	N54.495	W160.974	134	1					
122008118	63	06	02	18	29	N54.495	W160.979	134	1					
122008200	63	06	02	18	30	N54.495	W160.983	134	1	51393	-94			
122008201	63	06	02	18	34	N54.495	W161.003	134	1					
122008202	63	06	02	18	36	N54.494	W161.013	134	1					
122008203	63	06	02	18	37	N54.494	W161.018	132	1					
122008200	63	06	02	18	40	N54.494	W161.032			51375	-105			
122008204	63	06	02	18	41	N54.494	W161.037	132	1					
122008205	63	06	02	18	43	N54.494	W161.047	132	1					
122008206	63	06	02	18	44	N54.493	W161.052	131	1					

LOGICAL NUMBER	DATE YR	MO	DAY	TIME HR	MN	LATITUDE DEGREES	LONGITUDE DEGREES	WATER DEPTH METERS	CORR USED	MAGNET FIELD TOTAL GAMMAS	ANOM	GRAV FIELD OBS MGALS	FAA	GRAV MET #
122008207*	63	06	02	18	47	N54.493	W161.066	131	1					
122008208	63	06	02	18	48	N54.493	W161.071	129	1					
122008209	63	06	02	18	50	N54.493	W161.081	129	1	51368	-105			
122008210	63	06	02	18	51	N54.493	W161.086	129	1					
122008211	63	06	02	18	52	N54.493	W161.091	131	1					
122008212	63	06	02	18	53	N54.492	W161.096	131	1					
122008213	63	06	02	18	54	N54.492	W161.101	132	1					
122008214	63	06	02	18	55	N54.492	W161.106	132	1					
122008215	63	06	02	18	56	N54.492	W161.110	134	1					
122008216	63	06	02	18	57	N54.492	W161.115	138	1					
122008217*	63	06	02	18	58	N54.492	W161.120	142	1					
122008218	63	06	02	18	59	N54.492	W161.125	144	1					
122008300	63	06	02	19	00	N54.492	W161.130	147	1	51344	-121			
122008301	63	06	02	19	01	N54.491	W161.136	147	1					
122008302	63	06	02	19	02	N54.491	W161.142	147	1					
122008303	63	06	02	19	03	N54.490	W161.147	147	1					
122008400	63	06	02	19	04	N54.490	W161.153	145	1					
122008401	63	06	02	19	05	N54.487	W161.153	145	1					
122008402	63	06	02	19	06	N54.485	W161.153	147	1					
122008403	63	06	02	19	08	N54.480	W161.153	147	1					
122008404*	63	06	02	19	09	N54.477	W161.153	153	1					
122008405	63	06	02	19	10	N54.475	W161.153	149	1	51303	-151			
122008406	63	06	02	19	12	N54.469	W161.152	151	1					
122008407	63	06	02	19	14	N54.464	W161.152	151	1					
122008408	63	06	02	19	15	N54.462	W161.152	155	1					
122008409	63	06	02	19	16	N54.459	W161.152	153	1					
122008410	63	06	02	19	18	N54.454	W161.152	155	1					
122008411	63	06	02	19	19	N54.452	W161.151	155	1					
122008400	63	06	02	19	20	N54.449	W161.151			51275	-167			
122008412	63	06	02	19	21	N54.446	W161.151	156	1					
122008413*	63	06	02	19	23	N54.441	W161.151	156	1					
122008414	63	06	02	19	25	N54.436	W161.151	158	1					
122008415	63	06	02	19	26	N54.434	W161.150	158	1					
122008416	63	06	02	19	27	N54.431	W161.150	160	1					
122008417	63	06	02	19	28	N54.428	W161.150	160	1					
122008418	63	06	02	19	29	N54.426	W161.150	162	1					
122008500	63	06	02	19	30	N54.423	W161.150	164	1	51238	-191			
122008501	63	06	02	19	31	N54.421	W161.150	166	1					
122008502	63	06	02	19	34	N54.414	W161.149	167	1					
122008503	63	06	02	19	35	N54.411	W161.148	166	1					
122008504*	63	06	02	19	37	N54.406	W161.148	164	1					
122008505	63	06	02	19	40	N54.399	W161.147	160	1	51215	-203			
122008506	63	06	02	19	41	N54.396	W161.146	156	1					
122008507	63	06	02	19	42	N54.394	W161.146	155	1					
122008508	63	06	02	19	44	N54.389	W161.145	153	1					
122008509	63	06	02	19	47	N54.382	W161.144	151	1					
122008510	63	06	02	19	49	N54.377	W161.144	149	1					
122008511	63	06	02	19	50	N54.374	W161.143	151	1	51259	-147			
122008512	63	06	02	19	51	N54.372	W161.143	153	1					
122008513	63	06	02	19	52	N54.370	W161.143	149	1					
122008514*	63	06	02	19	54	N54.365	W161.142	156	1					
122008515	63	06	02	19	55	N54.362	W161.142	149	1					
122008516	63	06	02	19	56	N54.360	W161.141	147	1					
122008517	63	06	02	19	57	N54.357	W161.141	155	1					
122008518	63	06	02	19	59	N54.352	W161.140	156	1					
122008600	63	06	02	20	00	N54.350	W161.140	158	1	51281	-113			
122008601	63	06	02	20	01	N54.347	W161.140	158	1					
122008602	63	06	02	20	02	N54.345	W161.140	151	1					
122008603	63	06	02	20	03	N54.342	W161.139	147	1					
122008604	63	06	02	20	04	N54.339	W161.139	142	1					
122008605*	63	06	02	20	05	N54.337	W161.139	140	1					
122008606	63	06	02	20	06	N54.334	W161.139	140	1					
122008607	63	06	02	20	08	N54.329	W161.138	142	1					
122008608	63	06	02	20	09	N54.326	W161.138	144	1					
122008600	63	06	02	20	10	N54.323	W161.138			51289	-92			
122008609	63	06	02	20	12	N54.318	W161.137	144	1					
122008610	63	06	02	20	13	N54.315	W161.137	145	1					
122008611	63	06	02	20	14	N54.313	W161.137	151	1					
122008612	63	06	02	20	15	N54.310	W161.137	162	1					
122008613	63	06	02	20	16	N54.307	W161.136	182	1					
122008614*	63	06	02	20	17	N54.305	W161.136	193	1					
122008615	63	06	02	20	18	N54.302	W161.136	206	1					
122008616	63	06	02	20	19	N54.299	W161.136	217	1					
122008617	63	06	02	20	20	N54.297	W161.136	230	1	51332	-37			
122008618	63	06	02	20	25	N54.283	W161.134	298	2					
122008700	63	06	02	20	30	N54.270	W161.133	349	2	51284	-72			
122008701	63	06	02	20	35	N54.251	W161.133	445	2					
122008702	63	06	02	20	40	N54.231	W161.132	589	3	51277	-60			
122008703	63	06	02	20	45	N54.212	W161.132	714	4					
122008704	63	06	02	20	50	N54.192	W161.131	850	5	51188	-130			

LOGICAL NUMBER	DATE YR	MO	DAY	TIME HR	MN	LATITUDE DEGREES	LONGITUDE DEGREES	WATER DEPTH METERS	CORR USED	MAGNET FIELD TOTAL GAMMAS	ANOM	GRAV FIELD OBS MGALS	FAA	GRAV MET #
122008705*	63	06	02	20	55	N54.173	W161.131	1005	7					
122008700	63	06	02	21	00	N54.153	W161.130			51122	-177			
122008700	63	06	02	21	10	N54.115	W161.129			51125	-155			
122008700	63	06	02	21	20	N54.077	W161.129			51105	-156			
122008900	63	06	02	21	30	N54.038	W161.128	2332	27	51074	-168			
122008901	63	06	02	21	35	N54.019	W161.126	2425	29					
123074205	63	08	07	20	55	N54.020	W155.032	4585	104					
123074300	63	08	07	21	00	N54.042	W155.032	4594	105	52273	75			
123074301	63	08	07	21	05	N54.064	W155.029	4604	105					
123074302	63	08	07	21	10	N54.087	W155.027	4633	106	52306	87	981446	10	S11
123074303*	63	08	07	21	15	N54.110	W155.024	4671	108					
123074304	63	08	07	21	20	N54.133	W155.022	4690	109	52282	41			
123074305	63	08	07	21	25	N54.156	W155.019	4729	111			981472	30	S11
123074400	63	08	07	21	30	N54.178	W155.017	4767	113	52253	-10			
123074401	63	08	07	21	35	N54.198	W155.016	4806	115					
123074402	63	08	07	21	40	N54.218	W155.014	4834	116	52045	-236	981439	-9	S11
123074403	63	08	07	21	45	N54.238	W155.013	4883	119					
123074404	63	08	07	21	50	N54.258	W155.012	4931	121	52027	-273			
123074405	63	08	07	21	55	N54.278	W155.011	4960	123			981430	-23	S11
123074500	63	08	07	22	00	N54.298	W155.010	4998	124	52122	-197			
123074501*	63	08	07	22	05	N54.322	W155.009	5027	126					
123074502	63	08	07	22	10	N54.345	W155.007	5046	127	52144	-197	981430	-29	S11
123074503	63	08	07	22	15	N54.368	W155.006	5075	128					
123074504	63	08	07	22	20	N54.392	W155.004	5114	130	52131	-232			
123074505	63	08	07	22	25	N54.415	W155.003	5143	132			981425	-40	S11
123074600	63	08	07	22	30	N54.438	W155.002	5172	134	52131	-253			
123074601	63	08	07	22	35	N54.456	W155.001	5210	136			981422	-46	S11
123074602	63	08	07	22	40	N54.474	W155.001	5249	138	52134	-266			
123074603	63	08	07	22	45	N54.492	W155.000	5288	140					
123074604	63	08	07	22	50	N54.511	W154.999	5297	140	52160	-257			
123074605*	63	08	07	22	55	N54.529	W154.999	5307	141					
123074700	63	08	07	23	00	N54.547	W154.998	5346	143	52201	-233			
123074701	63	08	07	23	05	N54.566	W154.997	5375	144					
123074702	63	08	07	23	10	N54.586	W154.996	5404	146	52215	-237	981416	-63	S11
123074703	63	08	07	23	15	N54.605	W154.995	5462	149					
123074704	63	08	07	23	20	N54.624	W154.994	5491	151	52241	-229	981414	-68	S11
123074705	63	08	07	23	25	N54.644	W154.993	5520	153					
123074800	63	08	07	23	30	N54.663	W154.992	5530	153	52300	-187	981413	-73	S11
123074801	63	08	07	23	35	N54.681	W154.990	5530	153					
123074802	63	08	07	23	40	N54.699	W154.988	5530	153	52353	-151			
123074803*	63	08	07	23	45	N54.717	W154.986	5540	154					
123074804	63	08	07	23	50	N54.734	W154.984	5540	154	52350	-171	981408	-84	S11
123074805	63	08	07	23	55	N54.752	W154.982	5540	154					
123074900	63	08	08	00	00	N54.770	W154.980	5540	154	52349	-189			
123074901	63	08	08	00	05	N54.789	W154.977	5549	154					
123074902	63	08	08	00	10	N54.808	W154.974	5559	155	52373	-183	981419	-79	S11
123074903	63	08	08	00	15	N54.827	W154.971	5588	157					
123074904	63	08	08	00	20	N54.846	W154.968	5608	158	52404	-170			
123074905	63	08	08	00	25	N54.864	W154.965	5501	152					
123075000	63	08	08	00	30	N54.883	W154.962	5162	133	52436	-155			
123075001*	63	08	08	00	35	N54.905	W154.962	5027	126					
123075002	63	08	08	00	40	N54.927	W154.963	5066	128	52471	-140			
123075003	63	08	08	00	45	N54.948	W154.963	4662	108					
123075004	63	08	08	00	50	N54.970	W154.964	4259	90	52528	-102			
123075005	63	08	08	00	55	N54.992	W154.964	3404	57			981478	-36	S11
123075100	63	08	08	01	00	N55.013	W154.965	3007	45	52598	-51			
123075101	63	08	08	01	05	N55.033	W154.966	2979	44			981503	-14	S11
123075102	63	08	08	01	10	N55.053	W154.966	2960	43	52689	22			
123075103	63	08	08	01	15	N55.073	W154.967	2923	42			981518	-3	S11
123075104	63	08	08	01	20	N55.093	W154.967	3007	45	52760	76			
123075105*	63	08	08	01	25	N55.113	W154.968	2735	37					
123075200	63	08	08	01	30	N55.133	W154.968	2547	32	52767	65	981544	18	S11
123075201	63	08	08	01	35	N55.153	W154.969	2528	32					
123075202	63	08	08	01	40	N55.173	W154.969	2378	28	52737	18	981553	24	S11
123075203	63	08	08	01	45	N55.192	W154.969	2191	24					
123075204	63	08	08	01	50	N55.212	W154.969	2163	24	52716	-21	981578	46	S11
123075205	63	08	08	01	55	N55.232	W154.970	2079	22					
123075300	63	08	08	02	00	N55.252	W154.970	2005	20	52702	-52	981583	47	S11
123075301	63	08	08	02	05	N55.272	W154.971	1977	20					
123075302	63	08	08	02	10	N55.292	W154.972	2014	21	52712	-59			
123075303*	63	08	08	02	15	N55.312	W154.972	1958	20			981587	46	S11
123075304	63	08	08	02	20	N55.332	W154.973	1893	18	52711	-78			
123075305	63	08	08	02	25	N55.352	W154.974	1549	13					
123075400	63	08	08	02	30	N55.372	W154.975	1447	12	52710	-96			
123075401	63	08	08	02	35	N55.392	W154.976	1253	9					
123075402	63	08	08	02	40	N55.412	W154.976	1123	8	52698	-126	981614	65	S11
123075403	63	08	08	02	45	N55.432	W154.977	976	6					
123075404	63	08	08	02	50	N55.452	W154.977	957	6	52704	-137			
123075405	63	08	08	02	55	N55.472	W154.978	810	5			981619	65	S11
123075500	63	08	08	03	00	N55.492	W154.978	670	4	52739	-120			

LOGICAL NUMBER	DATE YR	MO	DAY	TIME HR	MN	LATITUDE DEGREES	LONGITUDE DEGREES	WATER DEPTH METERS	CORR USED	MAGNET FIELD TOTAL GAMMAS	ANOM	GRAV FIELD OBS MGALS	FAA	GRAV MET #
123075501*	63	08	08	03	05	N55.511	W154.979	636	4					
123075502	63	08	08	03	10	N55.531	W154.979	504	3	52771	-105	981641	82	S11
123075503	63	08	08	03	15	N55.551	W154.979	445	2					
123075504	63	08	08	03	20	N55.571	W154.979	438	2	52789	-104	981642	79	S11
123075505	63	08	08	03	25	N55.590	W154.980	445	2			981637	73	S11
123075600	63	08	08	03	30	N55.610	W154.980	445	2	52827	-83			
123075601	63	08	08	03	35	N55.630	W154.979	478	3			981643	75	S11
123075602	63	08	08	03	40	N55.650	W154.978	504	3	52859	-69			
123075603	63	08	08	03	45	N55.670	W154.977	519	3			981639	68	S11
123075604	63	08	08	03	50	N55.690	W154.976	486	3	52874	-71			
123075605*	63	08	08	03	55	N55.710	W154.974	449	2			981642	67	S11
123075700	63	08	08	04	00	N55.730	W154.973	379	2	52883	-80			
123075701	63	08	08	04	05	N55.749	W154.973	335	2			981644	66	S11
123075702	63	08	08	04	10	N55.767	W154.972	294	2	52915	-65			
123075703	63	08	08	04	15	N55.786	W154.972	254	1			981637	56	S11
123075704	63	08	08	04	20	N55.804	W154.971	228	1	52943	-53	981638	56	S11
123075705	63	08	08	04	25	N55.823	W154.971	199	1					
123075706	63	08	08	04	30	N55.841	W154.970	184	1	52965	-47	981648	62	S11
123075800	63	08	08	04	35	N55.860	W154.970	169	1					
124000600	63	08	13	07	15	N55.538	W155.055	581	3					
124000601*	63	08	13	07	20	N55.556	W155.081	644	4					
124000602	63	08	13	07	25	N55.574	W155.107	692	4					
124000700	63	08	13	07	30	N55.592	W155.133	699	4					
124000701	63	08	13	07	35	N55.608	W155.160	662	4					
124000702	63	08	13	07	40	N55.625	W155.186	581	3					
124000703	63	08	13	07	45	N55.642	W155.212	441	2					
124000800	63	08	13	07	48	N55.652	W155.228	357	2					
124000801	63	08	13	07	49	N55.649	W155.231	346	2					
124000802	63	08	13	07	50	N55.647	W155.234	357	2					
124000803	63	08	13	07	55	N55.634	W155.248	489	3					
124000900*	63	08	13	08	00	N55.622	W155.262	618	3					
124000901	63	08	13	08	05	N55.599	W155.263	743	4					
124000902	63	08	13	08	10	N55.576	W155.265	817	5			981651	86	S11
124000903	63	08	13	08	15	N55.552	W155.267	861	5					
124000904	63	08	13	08	20	N55.529	W155.268	880	5					
124000905	63	08	13	08	25	N55.506	W155.270	880	5			981637	78	S11
124001000	63	08	13	08	30	N55.483	W155.272	832	5					
124001001	63	08	13	08	35	N55.460	W155.274	858	5					
124001002	63	08	13	08	40	N55.437	W155.276	1046	7					
124001003	63	08	13	08	45	N55.413	W155.278	1068	7			981623	71	S11
124001004*	63	08	13	08	50	N55.390	W155.281	1090	7					
124001005	63	08	13	08	55	N55.367	W155.283	1142	8					
124001100	63	08	13	09	00	N55.343	W155.285	1197	9					
124001101	63	08	13	09	05	N55.319	W155.287	1244	9					
124001102	63	08	13	09	10	N55.295	W155.288	1512	13			981609	67	S11
124001103	63	08	13	09	15	N55.271	W155.290	1725	16					
124001104	63	08	13	09	20	N55.247	W155.292	1884	18			981586	49	S11
124001105	63	08	13	09	25	N55.222	W155.293	1902	19					
124001200	63	08	13	09	30	N55.198	W155.295	1902	19					
124001201	63	08	13	09	35	N55.174	W155.296	1967	20					
124001202*	63	08	13	09	40	N55.151	W155.297	2107	22					
124001203	63	08	13	09	45	N55.127	W155.297	2117	23					
124001204	63	08	13	09	50	N55.103	W155.298	2135	23					
124001205	63	08	13	09	55	N55.079	W155.299	2005	20					
124001300	63	08	13	10	00	N55.055	W155.300	2416	29			981562	41	S11
124001301	63	08	13	10	05	N55.031	W155.301	2210	25					
124001302	63	08	13	10	10	N55.007	W155.303	2369	28					
124001303	63	08	13	10	15	N54.983	W155.304	2885	41					
124001304	63	08	13	10	20	N54.959	W155.306	3338	55					
124001305	63	08	13	10	25	N54.936	W155.307	3736	69			981510	-1	S11
124001400*	63	08	13	10	30	N54.912	W155.308	3849	73					
124001401	63	08	13	10	35	N54.893	W155.309	3897	75					
124001402	63	08	13	10	40	N54.874	W155.311	3973	78					
124001403	63	08	13	10	45	N54.855	W155.312	4135	84					
124001404	63	08	13	10	50	N54.836	W155.313	4221	88					
124001405	63	08	13	10	55	N54.817	W155.314	4193	87					
124001500	63	08	13	11	00	N54.798	W155.315	4069	82					
124001501	63	08	13	11	05	N54.774	W155.316	4049	81					
124001502	63	08	13	11	10	N54.749	W155.317	4508	101			981463	-30	S11
124001503	63	08	13	11	15	N54.725	W155.318	4719	111					
124001504*	63	08	13	11	20	N54.701	W155.319	4623	106					
124001505	63	08	13	11	25	N54.676	W155.321	4700	110					
124001600	63	08	13	11	30	N54.652	W155.322	5124	131					
124001601	63	08	13	11	35	N54.632	W155.323	5452	149					
124001602	63	08	13	11	40	N54.612	W155.325	5491	151			981419	-62	S11
124001603	63	08	13	11	45	N54.592	W155.327	5520	153					
124001604	63	08	13	11	50	N54.573	W155.328	5540	154					
124001605	63	08	13	11	55	N54.553	W155.330	5549	154					
124001700	63	08	13	12	00	N54.533	W155.332	5569	155					
124001701	63	08	13	12	05	N54.512	W155.333	5578	156					

LOGICAL NUMBER	DATE YR	MO	DAY	TIME HR	MN	LATITUDE DEGREES	LONGITUDE DEGREES	WATER DEPTH METERS	CORR USED	MAGNET FIELD TOTAL GAMMAS	ANOM	GRAV FIELD OBS MGALS	FAA	GRAV MET #
124001702*	63	08	13	12	10	N54.491	W155.334	5646	160			981405	-66	S11
124001703	63	08	13	12	15	N54.470	W155.335	5676	162					
124001704	63	08	13	12	20	N54.449	W155.336	5617	158			981404	-64	S11
124001705	63	08	13	12	25	N54.428	W155.337	5588	157					
124001800	63	08	13	12	30	N54.407	W155.338	5549	154			981406	-58	S11
124001801	63	08	13	12	35	N54.385	W155.339	5481	151					
124001802	63	08	13	12	40	N54.363	W155.341	5404	146					
124001803	63	08	13	12	45	N54.341	W155.342	5336	142			981414	-44	S11
124001804	63	08	13	12	50	N54.319	W155.343	5268	139					
124001805	63	08	13	12	55	N54.297	W155.344	5240	137			981412	-42	S11
124001900*	63	08	13	13	00	N54.275	W155.345	5201	135					
124001901	63	08	13	13	05	N54.254	W155.346	5152	132					
124001902	63	08	13	13	10	N54.234	W155.346	5104	130					
124001903	63	08	13	13	15	N54.213	W155.347	5066	128			981428	-19	S11
124001904	63	08	13	13	20	N54.193	W155.347	5027	126					
124001905	63	08	13	13	25	N54.172	W155.348	4998	124			981430	-14	S11
124002000	63	08	13	13	30	N54.152	W155.348	4960	123					
124002001	63	08	13	13	35	N54.131	W155.350	4921	121					
124002002	63	08	13	13	40	N54.111	W155.351	4883	119					
124002003	63	08	13	13	45	N54.091	W155.352	4834	116			981436	-1	S11
124002004*	63	08	13	13	50	N54.071	W155.354	4796	114					
124002005	63	08	13	13	55	N54.050	W155.355	4777	113					
124002100	63	08	13	14	00	N54.030	W155.357	4748	112					
124002101	63	08	13	14	05	N54.010	W155.357	4729	111			981440	10	S11
124019203	63	08	17	00	15	N54.007	W161.952	1077	7					
124019204	63	08	17	00	20	N54.027	W161.950	1123	8	51069	-53			
124019205	63	08	17	00	25	N54.047	W161.948	1077	7			981374	-59	S11
124019300	63	08	17	00	30	N54.067	W161.947	874	5	51019	-124			
124019301	63	08	17	00	35	N54.085	W161.941	469	3					
124019302	63	08	17	00	40	N54.103	W161.936	92	1	51037	-125			
124019303*	63	08	17	00	45	N54.121	W161.930	83	1					
124019304	63	08	17	00	50	N54.139	W161.924	79	0	51052	-130			
124019305	63	08	17	00	55	N54.157	W161.919	81	1					
124019400	63	08	17	01	00	N54.175	W161.913	77	1	51123	-78	981464	20	S11
124019401	63	08	17	01	05	N54.192	W161.906	74	0					
124019402	63	08	17	01	10	N54.210	W161.898	68	0	51100	-121			
124019403	63	08	17	01	15	N54.227	W161.890	70	0					
124019404	63	08	17	01	20	N54.245	W161.882	66	0	51111	-129	981475	25	S11
124019405	63	08	17	01	25	N54.262	W161.874	66	0					
124019500	63	08	17	01	30	N54.280	W161.867	63	0	51119	-140			
124019501*	63	08	17	01	35	N54.297	W161.864	66	0					
124019502	63	08	17	01	40	N54.314	W161.862	64	0	51138	-139	981484	28	S11
124019503	63	08	17	01	45	N54.332	W161.860	72	0					
124019504	63	08	17	01	50	N54.349	W161.858	85	1	51162	-133			
124019505	63	08	17	01	55	N54.366	W161.856	132	1					
124019600	63	08	17	02	00	N54.383	W161.853	140	1	51155	-157	981478	16	S11
124019601	63	08	17	02	05	N54.400	W161.851	140	1					
124019602	63	08	17	02	10	N54.417	W161.849	142	1	51192	-138	981483	18	S11
124019603	63	08	17	02	15	N54.433	W161.847	142	1					
124019604	63	08	17	02	20	N54.450	W161.846	140	1	51269	-78			
124019605*	63	08	17	02	25	N54.467	W161.844	140	1			981496	27	S11
124019700	63	08	17	02	30	N54.483	W161.842	138	1	51355	-8			
124019701	63	08	17	02	35	N54.501	W161.840	136	1					
124019702	63	08	17	02	40	N54.518	W161.838	136	1	51442	61	981518	45	S11
124019703	63	08	17	02	45	N54.535	W161.837	138	1					
124019704	63	08	17	02	50	N54.553	W161.835	129	1	51501	102	981531	55	S11
124019800	63	08	17	02	55	N54.570	W161.833	121	1					
124019900	63	08	17	03	00	N54.572	W161.852	134	1	51508	102			
124019901	63	08	17	03	05	N54.569	W161.878	140	1					
124019902	63	08	17	03	10	N54.566	W161.905	127	1	51470	74			
124020000*	63	08	17	03	15	N54.563	W161.932	108	1					
124020001	63	08	17	03	20	N54.560	W161.956	121	1	51811	425			
124020002	63	08	17	03	25	N54.557	W161.981	120	1					
124020100	63	08	17	03	30	N54.553	W162.005	136	1	51913	537			
124020101	63	08	17	03	35	N54.550	W162.033	129	1					
124020102	63	08	17	03	40	N54.547	W162.061	108	1	51898	532			
124020200	63	08	17	03	43	N54.545	W162.080	92	1					
124020201	63	08	17	03	45	N54.543	W162.087	112	1					
124020300	63	08	17	03	50	N54.537	W162.108	118	1	51751	396			
124020400	63	08	17	03	54	N54.533	W162.130	125	1					
124020401*	63	08	17	03	55	N54.531	W162.130	132	1					
124020500	63	08	17	04	00	N54.517	W162.132	140	1	51663	321			
124020501	63	08	17	04	05	N54.502	W162.132	136	1					
124020502	63	08	17	04	10	N54.487	W162.132	138	1	51460	133			
124020503	63	08	17	04	15	N54.472	W162.132	140	1					
124020504	63	08	17	04	20	N54.458	W162.133	140	1	51338	26			
124020505	63	08	17	04	25	N54.443	W162.133	140	1					
124020600	63	08	17	04	30	N54.428	W162.133	138	1	51250	-47			
124020601	63	08	17	04	35	N54.413	W162.134	116	1					
124020602	63	08	17	04	40	N54.398	W162.134	55	0	51227	-55			

LOGICAL NUMBER	DATE YR	MO	DAY	TIME HR	MN	LATITUDE DEGREES	LONGITUDE DEGREES	WATER DEPTH METERS	CORR USED	MAGNET FIELD TOTAL GAMMAS	ANOM	GRAV FIELD OBS MGALS	FAA	GRAV MET #
124020603*	63	08	17	04	45	N54.383	W162.135	55	0					
124020604	63	08	17	04	50	N54.368	W162.136	57	0	51113	-154			
124020605	63	08	17	04	55	N54.353	W162.136	53	0					
124020700	63	08	17	05	00	N54.338	W162.137	55	0	51085	-167			
124020701	63	08	17	05	05	N54.324	W162.138	55	0					
124020702	63	08	17	05	10	N54.309	W162.140	59	0	51062	-175			
124020703	63	08	17	05	15	N54.294	W162.142	59	0					
124020704	63	08	17	05	20	N54.279	W162.143	63	0	51039	-183			
124020705	63	08	17	05	25	N54.265	W162.145	63	0					
124020800	63	08	17	05	30	N54.250	W162.147	66	0	51023	-184			
124020801*	63	08	17	05	35	N54.236	W162.146	70	0					
124020802	63	08	17	05	40	N54.221	W162.146	74	0	51042	-151			
124020803	63	08	17	05	45	N54.207	W162.146	77	1					
124020804	63	08	17	05	50	N54.192	W162.146	81	1	51055	-123			
124020805	63	08	17	05	55	N54.178	W162.145	81	1					
124020900	63	08	17	06	00	N54.163	W162.145	85	1	51017	-147			
124020901	63	08	17	06	05	N54.147	W162.147	85	1					
124020902	63	08	17	06	10	N54.131	W162.148	88	1	51001	-147			
124021000	63	08	17	06	15	N54.115	W162.150	88	1					
124021001	63	08	17	06	20	N54.100	W162.153	99	1	51000	-131			
124021002*	63	08	17	06	25	N54.085	W162.156	110	1					
124021100	63	08	17	06	30	N54.070	W162.158	121	1	51000	-116			
124021101	63	08	17	06	35	N54.054	W162.164	316	2					
124021200	63	08	17	06	40	N54.038	W162.170	699	4	50989	-109			
124021300	63	08	17	06	45	N54.025	W162.175	1086	7					
124021301	63	08	17	06	50	N54.007	W162.176	1216	9	50994	-88			
124036402	63	08	20	08	40	N54.014	W162.484	1438	12	50898	-146			
124036403	63	08	20	08	45	N54.033	W162.482	1059	7					
124036404	63	08	20	08	50	N54.053	W162.479	920	6	50926	-138			
124036405	63	08	20	08	55	N54.072	W162.477	579	3					
124036500*	63	08	20	09	00	N54.092	W162.475	441	2	50939	-145			
124036501	63	08	20	09	05	N54.112	W162.472	515	3			981493	54	S11
124036600	63	08	20	09	10	N54.132	W162.470	359	2	51010	-95			
124036601	63	08	20	09	15	N54.147	W162.473	368	2					
124036700	63	08	20	09	20	N54.162	W162.477	120	1	51056	-63			
124036701	63	08	20	09	25	N54.154	W162.498	202	1					
124036800	63	08	20	09	30	N54.147	W162.520	202	1	50998	-108			
124036801	63	08	20	09	35	N54.135	W162.549	96	1					
124036802	63	08	20	09	40	N54.124	W162.578	92	1	50983	-104	981532	92	S11
124036900	63	08	20	09	41	N54.122	W162.583	85	1					
124037000*	63	08	20	09	43	N54.117	W162.588	114	1					
124037001	63	08	20	09	45	N54.112	W162.599	180	1					
124037100	63	08	20	09	50	N54.100	W162.625	92	1	50976	-93			
124037101	63	08	20	09	55	N54.089	W162.654	118	1			981536	99	S11
124037200	63	08	20	10	00	N54.078	W162.683	314	2					
124037201	63	08	20	10	05	N54.069	W162.711	313	2					
124037300	63	08	20	10	07	N54.065	W162.722	118	1					
124037301	63	08	20	10	08	N54.061	W162.722	103	1					
124037302	63	08	20	10	10	N54.053	W162.723	206	1	51008	-24			
124037303	63	08	20	10	15	N54.034	W162.726	497	3					
124037304*	63	08	20	10	20	N54.014	W162.729	592	3	50956	-56			
124063600	63	08	25	16	30	N54.007	W163.600	77	1	51042	146			
124063601	63	08	25	16	35	N54.024	W163.598	77	1			981604	173	S11
124063602	63	08	25	16	40	N54.042	W163.596	77	1	51068	154			
124063603	63	08	25	16	45	N54.059	W163.593	85	1			981599	165	S11
124063604	63	08	25	16	50	N54.077	W163.591	88	1	51044	111			
124063605	63	08	25	16	55	N54.094	W163.589	88	1					
124063700	63	08	25	17	00	N54.112	W163.587	88	1	51110	159			
124063701	63	08	25	17	05	N54.128	W163.585	85	1					
124063702	63	08	25	17	10	N54.144	W163.584	81	1	51140	172			
124063703*	63	08	25	17	15	N54.161	W163.582	81	1					
124063704	63	08	25	17	20	N54.177	W163.581	85	1	51125	140			
124063705	63	08	25	17	25	N54.194	W163.580	88	1			981598	152	S11
124063800	63	08	25	17	30	N54.210	W163.578	88	1	51083	81			
124063801	63	08	25	17	35	N54.226	W163.577	92	1					
124063802	63	08	25	17	40	N54.242	W163.576	96	1	51010	-8			
124063803	63	08	25	17	45	N54.257	W163.575	107	1					
124063804	63	08	25	17	50	N54.273	W163.574	105	1	50982	-52			
124063805	63	08	25	17	55	N54.289	W163.573	107	1			981599	145	S11
124063900	63	08	25	18	00	N54.305	W163.572	107	1					
124063901*	63	08	25	18	05	N54.322	W163.571	107	1			981604	147	S11
124063902	63	08	25	18	10	N54.338	W163.569	107	1					
124063903	63	08	25	18	15	N54.355	W163.568	107	1					
124063904	63	08	25	18	20	N54.372	W163.567	96	1			981587	126	S11
124063905	63	08	25	18	25	N54.388	W163.566	107	1					
124064000	63	08	25	18	30	N54.405	W163.565	107	1					
124064001	63	08	25	18	35	N54.421	W163.566	107	1					
124064002	63	08	25	18	40	N54.437	W163.566	101	1			981579	112	S11
124064100	63	08	25	18	45	N54.453	W163.567	99	1					
124064101	63	08	25	18	50	N54.471	W163.566	103	1					

LOGICAL NUMBER	DATE YR	MO	DAY	TIME HR	MN	LATITUDE DEGREES	LONGITUDE DEGREES	WATER DEPTH METERS	CORR USED	MAGNET FIELD TOTAL GAMMAS	ANOM	GRAV FIELD OBS MGALS	FAA	GRAV MET #
124064102*	63	08	25	18	55	N54.489	W163.566	96	1			981576	105	S11
124064200	63	08	25	19	00	N54.507	W163.565	87	1					
124064201	63	08	25	19	05	N54.507	W163.537	97	1					
124064202	63	08	25	19	10	N54.507	W163.509	97	1			981578	106	S11
124064300	63	08	25	19	15	N54.507	W163.482	103	1					
124064301	63	08	25	19	20	N54.509	W163.452	99	1			981580	107	S11
124064400	63	08	25	19	23	N54.510	W163.435	103	1					
124064401	63	08	25	19	25	N54.504	W163.434	85	1					
124064500	63	08	25	19	30	N54.490	W163.432	85	1					
124064501	63	08	25	19	35	N54.474	W163.429	81	1					
124064502*	63	08	25	19	40	N54.459	W163.427	77	1					
124064600	63	08	25	19	45	N54.443	W163.425	77	1					
124064601	63	08	25	19	50	N54.427	W163.426	88	1					
124064602	63	08	25	19	55	N54.410	W163.426	103	1					
124064700	63	08	25	20	00	N54.393	W163.427	103	1					
124064701	63	08	25	20	05	N54.378	W163.427	103	1					
124064702	63	08	25	20	10	N54.362	W163.427	107	1	50899	-198			
124064800	63	08	25	20	15	N54.347	W163.427	107	1					
124064801	63	08	25	20	20	N54.330	W163.424	107	1	50949	-133			
124064802	63	08	25	20	25	N54.313	W163.422	103	1			981598	142	S11
124064900*	63	08	25	20	30	N54.297	W163.420	99	1	51028	-38			
124064901	63	08	25	20	35	N54.281	W163.423	88	1					
124064902	63	08	25	20	40	N54.266	W163.427	70	0	51059	10			
124065000	63	08	25	20	45	N54.250	W163.430	63	0			981603	152	S11
124065001	63	08	25	20	50	N54.234	W163.430	63	0	51029	-4			
124065002	63	08	25	20	55	N54.218	W163.430	63	0			981608	160	S11
124065100	63	08	25	21	00	N54.202	W163.430	63	0	51046	30			
124065101	63	08	25	21	05	N54.186	W163.429	66	0					
124065102	63	08	25	21	10	N54.171	W163.429	66	0	50991	-10	981601	157	S11
124065200	63	08	25	21	15	N54.155	W163.428	70	0			981600	158	S11
124065201*	63	08	25	21	20	N54.148	W163.402	74	0	50918	-75			
124065202	63	08	25	21	25	N54.141	W163.375	70	0					
124065300	63	08	25	21	30	N54.133	W163.348	70	0	50873	-119			
124065301	63	08	25	21	35	N54.126	W163.321	66	0			981586	146	S11
124065302	63	08	25	21	40	N54.118	W163.294	66	0	51118	127			
124065303	63	08	25	21	45	N54.111	W163.267	70	0			981582	143	S11
124065304	63	08	25	21	50	N54.103	W163.241	70	0	51059	69			
124065305	63	08	25	21	55	N54.096	W163.214	66	0					
124065400	63	08	25	22	00	N54.088	W163.187	66	0	50994	4			
124065401	63	08	25	22	05	N54.081	W163.162	66	0					
124065402*	63	08	25	22	10	N54.073	W163.138	70	0	51023	35			
124065500	63	08	25	22	15	N54.065	W163.113	74	0			981563	128	S11
124065501	63	08	25	22	20	N54.058	W163.087	81	1	51051	64			
124065502	63	08	25	22	25	N54.052	W163.060	85	1			981563	130	S11
124065600	63	08	25	22	30	N54.045	W163.033	88	1	51048	60			
124065601	63	08	25	22	35	N54.028	W163.033	92	1					
124065602	63	08	25	22	40	N54.012	W163.033	107	1	51084	113			
206034901	63	06	08	22	35	N54.542	W165.991	465	3					
206034902	63	06	08	22	40	N54.546	W165.955	460	3	50653	-244			
206034903	63	06	08	22	45	N54.550	W165.918	452	2					
206035000*	63	06	08	22	49	N54.553	W165.888	449	2					
206035001	63	06	08	22	50	N54.553	W165.885	445	2	50649	-259			
206035002	63	06	08	22	55	N54.549	W165.866	441	2					
206035100	63	06	08	23	00	N54.545	W165.847	436	2	50643	-265			
206035101	63	06	08	23	05	N54.537	W165.813	423	2					
206035102	63	06	08	23	10	N54.530	W165.779	406	2	50634	-274			
206035103	63	06	08	23	15	N54.522	W165.746	382	2					
206035104	63	06	08	23	20	N54.515	W165.712	344	2	50640	-268			
206035105	63	06	08	23	25	N54.507	W165.679	302	2					
206035200	63	06	08	23	30	N54.500	W165.645	235	1	50638	-269			
206035201*	63	06	08	23	35	N54.492	W165.614	149	1					
206035202	63	06	08	23	40	N54.485	W165.583	121	1	50629	-277			
206035203	63	06	08	23	45	N54.477	W165.552	101	1					
206035204	63	06	08	23	50	N54.470	W165.521	90	1	50590	-316			
206035205	63	06	08	23	55	N54.462	W165.489	88	1					
206035300	63	06	09	00	00	N54.455	W165.458	116	1	50468	-437			
206035301	63	06	09	00	05	N54.449	W165.427	118	1					
206035302	63	06	09	00	10	N54.443	W165.396	123	1	50486	-420			
206035303	63	06	09	00	15	N54.437	W165.365	153	1					
206035304	63	06	09	00	20	N54.432	W165.334	153	1	50464	-443			
206035305*	63	06	09	00	25	N54.426	W165.303	156	1					
206035400	63	06	09	00	30	N54.420	W165.272	160	1	50432	-476			
206035401	63	06	09	00	35	N54.415	W165.242	166	1					
206035402	63	06	09	00	40	N54.409	W165.212	175	1	50479	-430			
206035403	63	06	09	00	45	N54.404	W165.182	171	1					
206035404	63	06	09	00	50	N54.399	W165.152	140	1	50579	-332			
206035405	63	06	09	00	55	N54.394	W165.122	147	1					
206035500	63	06	09	01	00	N54.388	W165.092	138	1	50619	-293			
206035501	63	06	09	01	05	N54.383	W165.065	121	1					
206035502	63	06	09	01	10	N54.378	W165.038	70	0	50603	-310			

LOGICAL NUMBER	DATE YR	MO	DAY	TIME HR	MN	LATITUDE DEGREES	LONGITUDE DEGREES	WATER DEPTH METERS	CORR USED	MAGNET FIELD TOTAL GAMMAS	ANOM	GRAV FIELD OBS FAA MGALS	GRAV MET #
206035503*	63	06	09	01	15	N54.373	W165.011	63	0				
206035504	63	06	09	01	20	N54.368	W164.984	68	0	50588	-326		
206035505	63	06	09	01	25	N54.363	W164.957	70	0				
206035600	63	06	09	01	30	N54.358	W164.930	68	0	50625	-290		
206035601	63	06	09	01	35	N54.353	W164.912	61	0				
206035602	63	06	09	01	40	N54.347	W164.894	55	0	51288	374		
206035603	63	06	09	01	45	N54.342	W164.876	53	0				
206035604	63	06	09	01	50	N54.336	W164.858	57	0	51772	860		
206035605	63	06	09	01	55	N54.331	W164.840	64	0				
206035700	63	06	09	02	00	N54.325	W164.822	64	0				
206035701*	63	06	09	02	05	N54.325	W164.814	63	0				
206035702	63	06	09	02	10	N54.325	W164.807	66	0				
206035703	63	06	09	02	15	N54.325	W164.800	66	0				
206035704	63	06	09	02	25	N54.325	W164.786	66	0				
206035800	63	06	09	02	30	N54.325	W164.778	66	0				
206035801	63	06	09	02	35	N54.320	W164.754	68	0				
206035802	63	06	09	02	40	N54.316	W164.731	70	0				
206035803	63	06	09	02	45	N54.311	W164.707	74	0				
206035804	63	06	09	02	48	N54.308	W164.692	55	0				
206035805	63	06	09	02	50	N54.306	W164.683	77	0				
206035806*	63	06	09	02	55	N54.301	W164.659	87	1				
206035900	63	06	09	03	00	N54.297	W164.635	94	1	50634	-285		
206035901	63	06	09	03	05	N54.289	W164.609	101	1				
206035902	63	06	09	03	10	N54.281	W164.582	110	1	50846	-71		
206035903	63	06	09	03	15	N54.273	W164.556	96	1				
206035904	63	06	09	03	20	N54.266	W164.529	97	1	50946	31		
206035905	63	06	09	03	25	N54.258	W164.503	103	1				
206036000	63	06	09	03	30	N54.250	W164.477	101	1	51421	508		
206036001	63	06	09	03	35	N54.242	W164.447	81	1				
206036002	63	06	09	03	40	N54.235	W164.418	85	1	51232	319		
206036003*	63	06	09	03	45	N54.227	W164.389	94	1				
206036004	63	06	09	03	50	N54.220	W164.360	97	1	51072	160		
206036005	63	06	09	03	55	N54.212	W164.331	103	1				
206036100	63	06	09	04	00	N54.205	W164.302	94	1	51206	295		
206036101	63	06	09	04	05	N54.198	W164.273	88	1				
206036102	63	06	09	04	10	N54.191	W164.245	77	0	50961	50		
206036103	63	06	09	04	15	N54.183	W164.217	70	0				
206036104	63	06	09	04	20	N54.176	W164.188	70	0	50902	-8		
206036105	63	06	09	04	25	N54.169	W164.160	66	0				
206036200	63	06	09	04	30	N54.162	W164.132	68	0	50743	-167		
206036201*	63	06	09	04	35	N54.154	W164.102	72	0				
206036202	63	06	09	04	40	N54.146	W164.072	70	0	50750	-159		
206036203	63	06	09	04	45	N54.138	W164.042	72	0				
206036204	63	06	09	04	50	N54.131	W164.013	70	0	50809	-100		
206036205	63	06	09	04	55	N54.123	W163.983	63	0				
206036300	63	06	09	05	00	N54.115	W163.953	74	0	50888	-20		
206036301	63	06	09	05	05	N54.108	W163.923	77	0				
206036302	63	06	09	05	10	N54.101	W163.893	77	0	50875	-33		
206036303	63	06	09	05	15	N54.093	W163.863	74	0				
206036304	63	06	09	05	20	N54.086	W163.833	77	0	50838	-70		
206036305*	63	06	09	05	25	N54.079	W163.803	81	1				
206036400	63	06	09	05	30	N54.072	W163.773	77	0	50899	-9		
206036401	63	06	09	05	35	N54.064	W163.744	77	0				
206036402	63	06	09	05	40	N54.056	W163.715	79	0	51005	98		
206036403	63	06	09	05	45	N54.048	W163.686	77	0				
206036404	63	06	09	05	50	N54.041	W163.657	72	0	51076	169		
206036405	63	06	09	05	55	N54.033	W163.627	74	0				
206036500	63	06	09	06	00	N54.025	W163.598	77	0	51052	146		
206036501	63	06	09	06	05	N54.017	W163.569	94	1				
206036502	63	06	09	06	10	N54.009	W163.541	103	1	51017	112		
206036503*	63	06	09	06	15	N54.002	W163.512	103	1				
212004501	63	09	10	20	50	N54.800	W164.158	1768	16				
212004502	63	09	10	20	55	N54.804	W164.139	1809	17				
217030503	64	04	02	06	15	N54.000	W153.014	4585	104	52399	-130		
217030504	64	04	02	06	20	N54.021	W153.001	4594	105	52409	-132		
217030505	64	04	02	06	25	N54.041	W152.988	4606	105	52428	-124		
217030600	64	04	02	06	30	N54.062	W152.975	4600	105	52449	-115		
217030601	64	04	02	06	35	N54.081	W152.962	4573	104	52468	-107		
217030602	64	04	02	06	38	N54.095	W152.954	4487	100				
217030603	64	04	02	06	40	N54.101	W152.950	4497	100	52470	-116		
217030604*	64	04	02	06	45	N54.121	W152.937	4554	103	52465	-132		
217030605	64	04	02	06	50	N54.141	W152.925	4545	102	52459	-149		
217030606	64	04	02	06	55	N54.160	W152.912	4522	101				
217030700	64	04	02	07	00	N54.180	W152.900	4502	100				
217030701	64	04	02	07	05	N54.200	W152.888	4474	99	52495	-146		
217030702	64	04	02	07	10	N54.220	W152.876	4443	98	52539	-113		
217030703	64	04	02	07	15	N54.240	W152.864	4370	95	52574	-89		
217030704	64	04	02	07	20	N54.260	W152.852	4330	93	52588	-86		
217030705	64	04	02	07	25	N54.280	W152.840	4282	91	52569	-116		
217030800	64	04	02	07	30	N54.300	W152.828	4236	89	52541	-155		

LOGICAL NUMBER	DATE YR	MO	DAY	TIME HR	MN	LATITUDE DEGREES	LONGITUDE DEGREES	WATER DEPTH METERS	CORR USED	MAGNET FIELD TOTAL GAMMAS	ANOM	GRAV FIELD OBS MGALS	FAA	GRAV MET #
217030801*	64	04	02	07	35	N54.321	W152.817	4173	86	52541	-166			
217030802	64	04	02	07	40	N54.341	W152.806	4145	85	52549	-169			
217030803	64	04	02	07	45	N54.362	W152.795	4177	86	52578	-151			
217030804	64	04	02	07	50	N54.382	W152.784	4210	88	52598	-142			
217030805	64	04	02	07	55	N54.403	W152.773	4212	88	52604	-147			
217030900	64	04	02	08	00	N54.423	W152.762	4187	87	52614	-148			
217030901	64	04	02	08	05	N54.444	W152.751	4126	84					
217030902	64	04	02	08	10	N54.465	W152.740	4099	83	52679	-106			
217030903	64	04	02	08	15	N54.486	W152.729	4069	82	52715	-81			
217030904	64	04	02	08	20	N54.507	W152.718	4122	84	52745	-62			
217030905*	64	04	02	08	25	N54.527	W152.707	4137	84					
217031000	64	04	02	08	30	N54.548	W152.697	4171	86	52758	-71			
217031001	64	04	02	08	35	N54.569	W152.686	4288	91	52779	-61			
217031002	64	04	02	08	40	N54.589	W152.676	4332	93	52810	-40			
217031003	64	04	02	08	45	N54.610	W152.665	4359	94	52844	-17			
217031004	64	04	02	08	50	N54.631	W152.654	4370	95	52879	6			
217031005	64	04	02	08	55	N54.651	W152.644	4372	95					
217031100	64	04	02	09	00	N54.672	W152.633	4370	95	52914	20			
217031101	64	04	02	09	05	N54.692	W152.622	4364	94	52928	23			
217031102	64	04	02	09	10	N54.712	W152.611	4328	93	52948	32			
217031103*	64	04	02	09	15	N54.732	W152.600	4321	92					
217031104	64	04	02	09	20	N54.753	W152.589	4321	92					
217031105	64	04	02	09	25	N54.773	W152.578	4322	92					
217031200	64	04	02	09	30	N54.793	W152.56[illegible]	4322	92	53084	126			
217031201	64	04	02	09	35	N54.814	W152.556	4263	90	53158	188			
217031202	64	04	02	09	40	N54.834	W152.545	4019	80	53171	191			
217031203	64	04	02	09	45	N54.855	W152.534	3874	74	53130	139			
217031204	64	04	02	09	50	N54.876	W152.523	3987	78	53101	99			
217031205	64	04	02	09	55	N54.896	W152.512	4026	80	53129	117			
217031300	64	04	02	10	00	N54.917	W152.502	3992	79					
217031301*	64	04	02	10	05	N54.937	W152.492	3977	78	53229	196			
217031302	64	04	02	10	10	N54.957	W152.482	4162	86	53228	184			
217031303	64	04	02	10	15	N54.977	W152.472	4091	83	53228	173			
217031304	64	04	02	10	20	N54.998	W152.462	3802	71	53240	175			
217031305	64	04	02	10	25	N55.018	W152.452	4202	87					
217031400	64	04	02	10	30	N55.038	W152.442	4194	87	53331	244			
217031401	64	04	02	10	35	N55.059	W152.431	4198	87	53368	271			
217031402	64	04	02	10	40	N55.080	W152.421	4214	88					
217031403	64	04	02	10	45	N55.101	W152.410	4221	88	53414	296			
217031404	64	04	02	10	50	N55.122	W152.399	4240	89	53429	300			
217031405*	64	04	02	10	55	N55.142	W152.389	4259	90	53434	295			
217031500	64	04	02	11	00	N55.163	W152.378	4259	90	53438	288			
217031501	64	04	02	11	05	N55.184	W152.368	4282	91	53440	279			
217031502	64	04	02	11	10	N55.204	W152.358	4313	92	53439	268			
217031503	64	04	02	11	15	N55.224	W152.347	4336	93	53439	257			
217031504	64	04	02	11	20	N55.244	W152.337	4374	95	53444	252			
217031505	64	04	02	11	25	N55.265	W152.327	4412	96					
217031600	64	04	02	11	30	N55.285	W152.317	4441	98					
217031601	64	04	02	11	35	N55.305	W152.306	4470	99					
217031602	64	04	02	11	40	N55.326	W152.295	4508	101					
217031603*	64	04	02	11	45	N55.346	W152.284	4546	102					
217031604	64	04	02	11	50	N55.366	W152.273	4623	106					
217031605	64	04	02	11	55	N55.386	W152.262	4679	109					
217031700	64	04	02	12	00	N55.407	W152.252	4746	112					
217031701	64	04	02	12	05	N55.427	W152.241	4815	115					
217031702	64	04	02	12	10	N55.448	W152.231	4827	116					
217031703	64	04	02	12	15	N55.468	W152.220	4904	120					
217031704	64	04	02	12	20	N55.489	W152.209	4960	123					
217031705	64	04	02	12	25	N55.509	W152.199	5000	125					
217031800	64	04	02	12	30	N55.530	W152.188	5046	127					
217031801*	64	04	02	12	35	N55.550	W152.177	5108	130					
217031802	64	04	02	12	40	N55.570	W152.166	5164	133					
217031803	64	04	02	12	45	N55.590	W152.154	5212	136					
217031804	64	04	02	12	50	N55.610	W152.143	5268	139					
217031805	64	04	02	12	55	N55.630	W152.131	5336	142					
217031900	64	04	02	13	00	N55.650	W152.120	5367	144					
217031901	64	04	02	13	05	N55.670	W152.110	5365	144					
217031902	64	04	02	13	10	N55.689	W152.099	5363	144					
217031903	64	04	02	13	15	N55.709	W152.089	5357	144					
217031904	64	04	02	13	20	N55.729	W152.079	5355	143					
217031905*	64	04	02	13	25	N55.750	W152.068	5355	143					
217032000	64	04	02	13	30	N55.768	W152.058	5354	143					
217032001	64	04	02	13	35	N55.789	W152.047	5352	143					
217032002	64	04	02	13	40	N55.809	W152.037	5348	143					
217032003	64	04	02	13	45	N55.830	W152.026	5344	143					
217032004	64	04	02	13	50	N55.851	W152.015	5344	143					
217032005	64	04	02	13	55	N55.871	W152.004	5344	143					
218000100	64	07	21	16	30	N56.843	W156.420	173	1					
218000101	64	07	21	16	32	N56.836	W156.430	160	1					
218000102	64	07	21	16	34	N56.830	W156.439	156	1					

LOGICAL NUMBER	DATE YR	MO	DAY	TIME HR	MN	LATITUDE DEGREES	LONGITUDE DEGREES	WATER DEPTH METERS	CORR USED	MAGNET FIELD TOTAL GAMMAS	ANOM	GRAV FIELD OBS MGALS	FAA	GRAV MET #
218000103*	64	07	21	16	36	N56.823	W156.449	151	1					
218000104	64	07	21	16	38	N56.816	W156.458	147	1					
218000105	64	07	21	16	40	N56.809	W156.468	143	1					
218000106	64	07	21	16	42	N56.802	W156.477	149	1			981644	-22	S12
218000107	64	07	21	16	44	N56.795	W156.487	140	1					
218000200	64	07	21	16	45	N56.792	W156.492	138	1	53110	-74			
218000201	64	07	21	16	46	N56.788	W156.496	134	1					
218000202	64	07	21	16	48	N56.781	W156.505	132	1					
218000203	64	07	21	16	50	N56.773	W156.513	132	1	53167	-6			
218000204	64	07	21	16	52	N56.766	W156.522	131	1					
218000205*	64	07	21	16	54	N56.759	W156.531	125	1					
218000206	64	07	21	16	54	N56.757	W156.533	94	1					
218000200	64	07	21	16	55	N56.755	W156.535			53387	225			
218000207	64	07	21	16	56	N56.751	W156.539	127	1					
218000208	64	07	21	16	57	N56.745	W156.547	120	1					
218000209	64	07	21	16	58	N56.744	W156.548	134	1					
218000300	64	07	21	17	00	N56.737	W156.557	121	1	53119	-32			
218000301	64	07	21	17	02	N56.731	W156.565	195	1					
218000302	64	07	21	17	04	N56.725	W156.574	197	1					
218000300	64	07	21	17	05	N56.722	W156.578			53099	-42			
218000303*	64	07	21	17	06	N56.719	W156.582	189	1					
218000304	64	07	21	17	08	N56.713	W156.590	178	1					
218000305	64	07	21	17	10	N56.707	W156.599	175	1	53049	-83			
218000306	64	07	21	17	12	N56.701	W156.607	171	1					
218000307	64	07	21	17	14	N56.695	W156.616	175	1					
218000400	64	07	21	17	15	N56.692	W156.620	171	1	53099	-23			
218000401	64	07	21	17	16	N56.688	W156.625	166	1					
218000402	64	07	21	17	18	N56.681	W156.634	151	1					
218000403	64	07	21	17	18	N56.680	W156.635	145	1					
218000404	64	07	21	17	20	N56.674	W156.643	199	1	53156	45			
218000405*	64	07	21	17	22	N56.667	W156.653	151	1					
218000406	64	07	21	17	24	N56.660	W156.662	155	1					
218000400	64	07	21	17	25	N56.656	W156.667			53021	-79			
218000407	64	07	21	17	26	N56.653	W156.671	147	1					
218000408	64	07	21	17	28	N56.645	W156.681	149	1					
218000500	64	07	21	17	30	N56.638	W156.690	155	1	53025	-64			
218000501	64	07	21	17	32	N56.631	W156.698	132	1					
218000502	64	07	21	17	33	N56.626	W156.704	110	1					
218000503	64	07	21	17	34	N56.625	W156.706	121	1					
218000500	64	07	21	17	35	N56.621	W156.710			53026	-53			
218000504*	64	07	21	17	36	N56.618	W156.714	138	1					
218000505	64	07	21	17	38	N56.611	W156.722	132	1					
218000506	64	07	21	17	40	N56.604	W156.731	125	1	53020	-48			
218000507	64	07	21	17	42	N56.597	W156.739	129	1					
218000508	64	07	21	17	44	N56.590	W156.747	127	1					
218000500	64	07	21	17	45	N56.587	W156.751			53013	-45			
218000509	64	07	21	17	46	N56.583	W156.755	129	1					
218000510	64	07	21	17	48	N56.576	W156.763	120	1					
218000511	64	07	21	17	50	N56.569	W156.771	114	1	53046	-1			
218000512	64	07	21	17	52	N56.563	W156.779	118	1					
218000513*	64	07	21	17	54	N56.556	W156.787	123	1					
218000500	64	07	21	17	55	N56.552	W156.791			53038	1			
218000514	64	07	21	17	56	N56.549	W156.795	121	1					
218000515	64	07	21	17	58	N56.542	W156.804	114	1					
218000600	64	07	21	18	00	N56.535	W156.812	114	1	53123	97			
218000601	64	07	21	18	02	N56.527	W156.817	116	1					
218000602	64	07	21	18	04	N56.520	W156.823	116	1					
218000600	64	07	21	18	05	N56.516	W156.826			53076	60			
218000603	64	07	21	18	06	N56.512	W156.829	131	1					
218000604	64	07	21	18	08	N56.505	W156.835	123	1					
218000605*	64	07	21	18	10	N56.497	W156.841	112	1	53102	97			
218000606	64	07	21	18	12	N56.490	W156.846	96	1					
218000700	64	07	21	18	15	N56.478	W156.855	90	1	53109	114			
218000701	64	07	21	18	16	N56.475	W156.859	94	1					
218000702	64	07	21	18	18	N56.467	W156.868	101	1					
218000703	64	07	21	18	20	N56.460	W156.877	121	1	53096	112			
218000704	64	07	21	18	22	N56.453	W156.885	131	1					
218000705	64	07	21	18	24	N56.445	W156.894	121	1					
218000706	64	07	21	18	26	N56.438	W156.903	120	1					
218000707	64	07	21	18	28	N56.431	W156.911	121	1					
218000800*	64	07	21	18	30	N56.423	W156.920	136	1					
218000801	64	07	21	18	32	N56.416	W156.928	121	1					
218000802	64	07	21	18	34	N56.408	W156.935	121	1					
218000803	64	07	21	18	36	N56.401	W156.943	123	1					
218000804	64	07	21	18	38	N56.393	W156.950	136	1					
218000805	64	07	21	18	40	N56.386	W156.958	145	1	53061	121			
218000806	64	07	21	18	42	N56.378	W156.965	145	1					
218000807	64	07	21	18	44	N56.370	W156.973	136	1					
218000900	64	07	21	18	45	N56.367	W156.977	132	1	52980	51			
218000901	64	07	21	18	46	N56.363	W156.981	134	1					

LOGICAL NUMBER	DATE YR	MO	DAY	TIME HR	MN	LATITUDE DEGREES	LONGITUDE DEGREES	WATER DEPTH METERS	CORR USED	MAGNET FIELD TOTAL GAMMAS	ANOM	GRAV FIELD OBS MGALS	FAA	GRAV MET #
218000902*	64	07	21	18	48	N56.357	W156.988	147	1					
218000903	64	07	21	18	50	N56.350	W156.996	155	1	52991	73			
218000904	64	07	21	18	52	N56.343	W157.004	149	1					
218000905	64	07	21	18	54	N56.337	W157.012	162	1					
218000900	64	07	21	18	55	N56.333	W157.016			53012	104			
218000906	64	07	21	18	56	N56.330	W157.019	166	1					
218000907	64	07	21	18	58	N56.323	W157.027	153	1					
218001000	64	07	21	19	00	N56.317	W157.035	142	1			981647	22	S12
218001001	64	07	21	19	02	N56.309	W157.044	132	1					
218001002	64	07	21	19	04	N56.302	W157.054	125	1					
218001000*	64	07	21	19	05	N56.298	W157.058			53095	209			
218001003	64	07	21	19	06	N56.295	W157.063	108	1					
218001004	64	07	21	19	08	N56.287	W157.072	103	1					
218001005	64	07	21	19	10	N56.280	W157.082	105	1	52985	110			
218001006	64	07	21	19	12	N56.273	W157.091	107	1					
218001007	64	07	21	19	14	N56.265	W157.100	103	1					
218001100	64	07	21	19	15	N56.262	W157.105	108	1	52950	86	981647	26	S12
218001101	64	07	21	19	16	N56.259	W157.109	101	1					
218001102	64	07	21	19	18	N56.252	W157.117	101	1					
218001103	64	07	21	19	20	N56.246	W157.126	107	1	52846	-7			
218001104*	64	07	21	19	22	N56.240	W157.134	99	1					
218001105	64	07	21	19	24	N56.234	W157.142	101	1					
218001100	64	07	21	19	25	N56.231	W157.146			52841	-3			
218001106	64	07	21	19	26	N56.227	W157.150	97	1					
218001107	64	07	21	19	28	N56.221	W157.158	94	1					
218001200	64	07	21	19	30	N56.215	W157.167	96	1	52814	-20			
218001201	64	07	21	19	32	N56.209	W157.175	97	1					
218001202	64	07	21	19	34	N56.203	W157.184	99	1			981632	16	S12
218001200	64	07	21	19	35	N56.200	W157.188			52796	-28			
218001203	64	07	21	19	36	N56.197	W157.192	105	1					
218001204*	64	07	21	19	38	N56.191	W157.200	103	1					
218001205	64	07	21	19	40	N56.185	W157.209	107	1	52724	-90			
218001206	64	07	21	19	42	N56.179	W157.217	110	1					
218001207	64	07	21	19	44	N56.173	W157.226	110	1					
218001300	64	07	21	19	45	N56.170	W157.230	114	1	52707	-97	981621	8	S12
218001301	64	07	21	19	46	N56.167	W157.234	114	1					
218001302	64	07	21	19	48	N56.160	W157.243	107	1					
218001303	64	07	21	19	50	N56.153	W157.252	120	1	52676	-118			
218001304	64	07	21	19	52	N56.147	W157.261	129	1					
218001305	64	07	21	19	54	N56.140	W157.270	132	1			981618	7	S12
218001300*	64	07	21	19	55	N56.137	W157.274			52664	-119			
218001306	64	07	21	19	56	N56.133	W157.279	143	1					
218001307	64	07	21	19	58	N56.127	W157.288	142	1					
218001400	64	07	21	20	00	N56.120	W157.297	149	1	52715	-57			
218001400	64	07	21	20	05	N56.104	W157.314			52643	-120			
218001400	64	07	21	20	10	N56.088	W157.331			52607	-146			
218001500	64	07	21	20	15	N56.072	W157.348	157	0	52597	-146	981623	18	S12
218001500	64	07	21	20	20	N56.053	W157.366			52596	-136			
218001500	64	07	21	20	25	N56.035	W157.383			52587	-135			
218001600	64	07	21	20	30	N56.017	W157.400	133	0					
218001600*	64	07	21	20	35	N55.997	W157.418			52577	-123			
218001600	64	07	21	20	40	N55.978	W157.436			52565	-123			
218001700	64	07	21	20	45	N55.958	W157.453	107	0	52551	-126			
218001700	64	07	21	20	50	N55.941	W157.473			52542	-124			
218001700	64	07	21	20	55	N55.923	W157.493			52537	-118			
218001800	64	07	21	21	00	N55.905	W157.513	91	0	52520	-124			
218001800	64	07	21	21	05	N55.887	W157.531			52511	-123			
218001800	64	07	21	21	10	N55.869	W157.549			52499	-124			
218001900	64	07	21	21	15	N55.852	W157.567	113	0	52499	-113			
218001900	64	07	21	21	20	N55.834	W157.584			52493	-109			
218001900*	64	07	21	21	25	N55.816	W157.601			52487	-104			
218002000	64	07	21	21	30	N55.798	W157.618	114	0	52481	-100			
218002000	64	07	21	21	35	N55.781	W157.638			52479	-91			
218002000	64	07	21	21	40	N55.763	W157.658			52479	-80			
218002100	64	07	21	21	45	N55.745	W157.678	132	0	52478	-70			
218002100	64	07	21	21	50	N55.728	W157.696			52475	-62			
218002100	64	07	21	21	55	N55.711	W157.714			52478	-49			
218002200	64	07	21	22	00	N55.693	W157.732	135	0	52479	-37			
218002200	64	07	21	22	05	N55.675	W157.749			52485	-20			
218002200	64	07	21	22	10	N55.657	W157.767			52492	-3			
218002300*	64	07	21	22	15	N55.638	W157.785	135	0	52502	19			
218002300	64	07	21	22	20	N55.621	W157.803			52524	51			
218002300	64	07	21	22	25	N55.604	W157.821			52552	90			
218002400	64	07	21	22	30	N55.587	W157.838	131	0	52582	130			
218002400	64	07	21	22	35	N55.568	W157.859			52605	165			
218002400	64	07	21	22	40	N55.549	W157.880			52613	184			
218002400	64	07	21	22	45	N55.531	W157.901			52600	183			
218002400	64	07	21	22	50	N55.512	W157.922			52587	182			
218002400	64	07	21	22	55	N55.494	W157.942			52582	188			
218002500	64	07	21	23	00	N55.475	W157.963	120	0	52584	202			

LOGICAL NUMBER	DATE YR	MO	DAY	TIME HR	MN	LATITUDE DEGREES	LONGITUDE DEGREES	WATER DEPTH METERS	CORR USED	MAGNET TOTAL GAMMAS	FIELD ANOM	GRAV FIELD OBS FAA MGALS	GRAV MET #
218002500*	64	07	21	23	05	N55.457	W157.981			52585	214		
218002500	64	07	21	23	10	N55.439	W157.999			52591	230		
218002500	64	07	21	23	15	N55.421	W158.017			52593	243		
218002500	64	07	21	23	20	N55.403	W158.036			52588	249		
218002500	64	07	21	23	25	N55.385	W158.054			52572	244		
218002600	64	07	21	23	30	N55.367	W158.072	114	0	52547	230		
218002600	64	07	21	23	35	N55.349	W158.090			52505	199		
218002600	64	07	21	23	40	N55.332	W158.109			52470	175		
218002600	64	07	21	23	45	N55.315	W158.127			52449	165		
218002600	64	07	21	23	50	N55.298	W158.146			52415	141		
218002600*	64	07	21	23	55	N55.281	W158.165			52383	120		
218002700	64	07	22	00	00	N55.263	W158.183	122	0	52375	123		
218002700	64	07	22	00	05	N55.246	W158.203			52368	127		
218002700	64	07	22	00	10	N55.229	W158.222			52359	128		
218002700	64	07	22	00	15	N55.212	W158.242			52346	126		
218002700	64	07	22	00	20	N55.194	W158.261			52335	127		
218002700	64	07	22	00	25	N55.177	W158.281			52315	117		
218002800	64	07	22	00	30	N55.160	W158.300	152	0	52292	105		
218002800	64	07	22	00	35	N55.142	W158.319			52270	94		
218002800	64	07	22	00	40	N55.125	W158.338			52246	81		
218002800*	64	07	22	00	45	N55.107	W158.357			52192	38		
218002800	64	07	22	00	50	N55.090	W158.376			52153	10		
218002800	64	07	22	00	55	N55.072	W158.394			52095	-37		
218002900	64	07	22	01	00	N55.055	W158.413	208	0	52093	-28		
218002900	64	07	22	01	05	N55.037	W158.432			52089	-21		
218002900	64	07	22	01	10	N55.019	W158.451			52071	-28		
218002900	64	07	22	01	15	N55.002	W158.470			52065	-23		
218002900	64	07	22	01	20	N54.984	W158.489			52047	-29		
218002900	64	07	22	01	25	N54.966	W158.508			52021	-44		
218003000	64	07	22	01	30	N54.948	W158.527	157	0	52000	-54		
218003000*	64	07	22	01	35	N54.930	W158.544			51978	-65		
218003000	64	07	22	01	40	N54.911	W158.562			51963	-68		
218003000	64	07	22	01	45	N54.893	W158.580			51963	-57		
218003000	64	07	22	01	50	N54.874	W158.598			51957	-52		
218003000	64	07	22	01	55	N54.855	W158.616			51901	-96		
218003100	64	07	22	02	00	N54.837	W158.633	119	0	51930	-56		
218003100	64	07	22	02	05	N54.820	W158.653			51925	-50		
218003100	64	07	22	02	10	N54.803	W158.672			51937	-27		
218003100	64	07	22	02	15	N54.786	W158.692			51891	-62		
218003100	64	07	22	02	20	N54.769	W158.711			51869	-73		
218003100*	64	07	22	02	25	N54.752	W158.731			51854	-77		
218003200	64	07	22	02	30	N54.735	W158.750	95	0	51843	-77		
218003200	64	07	22	02	35	N54.719	W158.770			51832	-78		
218003200	64	07	22	02	40	N54.703	W158.790			51825	-74		
218003200	64	07	22	02	45	N54.687	W158.810			51806	-83		
218003200	64	07	22	02	50	N54.671	W158.830			51821	-57		
218003200	64	07	22	02	55	N54.654	W158.850			51786	-81		
218003300	64	07	22	03	00	N54.638	W158.870	107	0	51780	-76		
218003301	64	07	22	03	02	N54.634	W158.881	108	0				
218003302	64	07	22	03	04	N54.629	W158.892	110	0				
218003300*	64	07	22	03	05	N54.627	W158.898			51764	-83		
218003303	64	07	22	03	06	N54.624	W158.903	111	0				
218003304	64	07	22	03	08	N54.620	W158.914	113	0				
218003305	64	07	22	03	10	N54.615	W158.926	113	0	51752	-85		
218003306	64	07	22	03	12	N54.610	W158.937	113	0				
218003307	64	07	22	03	14	N54.606	W158.948	112	0				
218003400	64	07	22	03	15	N54.603	W158.953	113	0	51746	-81		
218003401	64	07	22	03	16	N54.602	W158.960	111	0				
218003402	64	07	22	03	18	N54.600	W158.974	113	0				
218003403	64	07	22	03	20	N54.598	W158.988	112	0	51751	-69		
218003404*	64	07	22	03	22	N54.596	W159.002	113	0				
218003405	64	07	22	03	24	N54.594	W159.016	113	0				
218003400	64	07	22	03	25	N54.593	W159.023			51740	-72		
218003406	64	07	22	03	26	N54.592	W159.030	113	0				
218003407	64	07	22	03	28	N54.590	W159.044	112	0				
218003500	64	07	22	03	30	N54.588	W159.058	110	0	51736	-68		
218003501	64	07	22	03	32	N54.587	W159.072	110	0				
218003502	64	07	22	03	34	N54.585	W159.085	108	0				
218003500	64	07	22	03	35	N54.584	W159.092			51713	-84		
218003503	64	07	22	03	36	N54.583	W159.099	109	0				
218003504*	64	07	22	03	38	N54.582	W159.113	107	0				
218003505	64	07	22	03	40	N54.580	W159.126	106	0	51724	-66		
218003506	64	07	22	03	42	N54.578	W159.140	105	0				
218003507	64	07	22	03	44	N54.577	W159.153	103	0				
218003500	64	07	22	03	45	N54.576	W159.160			51696	-88		
218003508	64	07	22	03	46	N54.575	W159.167	100	0				
218003509	64	07	22	03	48	N54.573	W159.180	99	0				
218003510	64	07	22	03	50	N54.572	W159.194	94	0	51693	-84		
218003511	64	07	22	03	52	N54.570	W159.207	98	0				
218003512	64	07	22	03	54	N54.568	W159.221	98	0				

LOGICAL NUMBER	DATE YR	MO	DAY	TIME HR	MN	LATITUDE DEGREES	LONGITUDE DEGREES	WATER DEPTH METERS	CORR USED	MAGNET FIELD TOTAL GAMMAS	ANOM	GRAV FIELD OBS MGALS	FAA	GRAV MET #
218003500*	64	07	22	03	55	N54.567	W159.228			51700	-69			
218003513	64	07	22	03	56	N54.567	W159.235	99	0					
218003514	64	07	22	03	58	N54.565	W159.248	100	0					
218003600	64	07	22	04	00	N54.563	W159.262	100	0	51685	-77			
218003601	64	07	22	04	02	N54.561	W159.276	100	0					
218003602	64	07	22	04	04	N54.559	W159.290	99	0					
218003600	64	07	22	04	05	N54.558	W159.297			51679	-76			
218003603	64	07	22	04	06	N54.557	W159.304	98	0					
218003604	64	07	22	04	08	N54.555	W159.319	99	0					
218003605	64	07	22	04	10	N54.553	W159.333	100	0	51678	-69			
218003606*	64	07	22	04	12	N54.551	W159.347	99	0					
218003607	64	07	22	04	14	N54.549	W159.361	102	0					
218003700	64	07	22	04	15	N54.548	W159.368	101	0	51652	-87			
218003701	64	07	22	04	16	N54.547	W159.376	102	0					
218003702	64	07	22	04	18	N54.545	W159.390	102	0					
218003703	64	07	22	04	20	N54.543	W159.404	102	0	51653	-79			
218003704	64	07	22	04	22	N54.541	W159.419	102	0					
218003705	64	07	22	04	24	N54.539	W159.433	102	0					
218003700	64	07	22	04	25	N54.538	W159.441			51647	-77			
218003706	64	07	22	04	26	N54.537	W159.448	101	0					
218003707*	64	07	22	04	28	N54.535	W159.462	104	0					
218003800	64	07	22	04	30	N54.533	W159.477	105	0	51636	-80			
218003801	64	07	22	04	32	N54.531	W159.491	106	0					
218003802	64	07	22	04	34	N54.528	W159.504	107	0					
218003800	64	07	22	04	35	N54.527	W159.511			51630	-78			
218003803	64	07	22	04	36	N54.526	W159.518	109	0					
218003804	64	07	22	04	38	N54.524	W159.532	110	0					
218003805	64	07	22	04	40	N54.521	W159.546	111	0	51620	-80			
218003806	64	07	22	04	42	N54.519	W159.560	110	0					
218003807	64	07	22	04	44	N54.516	W159.574	110	0					
218003808*	64	07	22	04	45	N54.515	W159.581	109	0	51609	-83			
218003809	64	07	22	04	46	N54.514	W159.588	110	0					
218003810	64	07	22	04	48	N54.511	W159.602	111	0					
218003811	64	07	22	04	50	N54.509	W159.616	111	0	51602	-82			
218003812	64	07	22	04	52	N54.506	W159.629	113	0					
218003813	64	07	22	04	54	N54.504	W159.643	115	0					
218003800	64	07	22	04	55	N54.503	W159.650			51591	-85			
218003814	64	07	22	04	56	N54.502	W159.657	120	0					
218003815	64	07	22	04	58	N54.499	W159.671	124	0					
218003900	64	07	22	05	00	N54.497	W159.685	124	0	51586	-82			
218003901*	64	07	22	05	02	N54.494	W159.698	126	0					
218003902	64	07	22	05	04	N54.491	W159.711	128	0					
218003900	64	07	22	05	05	N54.490	W159.717			51578	-82			
218003903	64	07	22	05	06	N54.489	W159.724	129	0					
218003904	64	07	22	05	08	N54.486	W159.737	128	0					
218003905	64	07	22	05	10	N54.483	W159.749	130	0	51570	-82			
218003906	64	07	22	05	12	N54.481	W159.762	131	0					
218003907	64	07	22	05	14	N54.478	W159.775	132	0					
218003900	64	07	22	05	15	N54.477	W159.782			51560	-85			
218003908	64	07	22	05	16	N54.475	W159.788	133	0					
218003909*	64	07	22	05	18	N54.473	W159.801	136	0					
218003910	64	07	22	05	20	N54.470	W159.814	139	0	51551	-86			
218003911	64	07	22	05	22	N54.467	W159.827	140	0					
218003912	64	07	22	05	24	N54.465	W159.840	142	0					
218003900	64	07	22	05	25	N54.463	W159.846			51546	-83			
218003913	64	07	22	05	26	N54.462	W159.853	144	0					
218003914	64	07	22	05	28	N54.459	W159.865	145	0					
218004000	64	07	22	05	30	N54.457	W159.878	146	0	51554	-67			
218004001	64	07	22	05	32	N54.455	W159.892	146	0					
218004002	64	07	22	05	34	N54.452	W159.905	146	0					
218004000*	64	07	22	05	35	N54.451	W159.912			51584	-29			
218004003	64	07	22	05	36	N54.450	W159.919	146	0					
218004004	64	07	22	05	38	N54.448	W159.932	148	0					
218004005	64	07	22	05	40	N54.446	W159.946	146	0	51608	2			
218004006	64	07	22	05	42	N54.444	W159.959	143	0					
218004007	64	07	22	05	44	N54.442	W159.972	135	0					
218004000	64	07	22	05	45	N54.441	W159.979			51606	7			
218004008	64	07	22	05	46	N54.440	W159.986	130	0					
218004009	64	07	22	05	48	N54.438	W159.999	124	0					
218004010	64	07	22	05	50	N54.436	W160.013	122	0	51619	28			
218004011*	64	07	22	05	52	N54.433	W160.026	121	0					
218004012	64	07	22	05	54	N54.431	W160.040	122	0					
218004000	64	07	22	05	55	N54.430	W160.046			51644	60			
218004013	64	07	22	05	56	N54.429	W160.053	122	0					
218004014	64	07	22	05	58	N54.427	W160.067	124	0					
218004100	64	07	22	06	00	N54.425	W160.080	126	0	51657	81			
218004101	64	07	22	06	02	N54.423	W160.093	128	0					
218004102	64	07	22	06	04	N54.421	W160.107	128	0					
218004103	64	07	22	06	06	N54.419	W160.120	132	0					
218004104	64	07	22	06	08	N54.417	W160.134	137	0					

LOGICAL NUMBER	DATE YR	MO	DAY	TIME HR	MN	LATITUDE DEGREES	LONGITUDE DEGREES	WATER DEPTH METERS	CORR USED	MAGNET FIELD TOTAL GAMMAS	ANOM	GRAV FIELD OBS FAA MGALS	GRAV MET #
218004105*	64	07	22	06	10	N54.414	W160.147	137	0				
218004106	64	07	22	06	12	N54.412	W160.161	141	0				
218004107	64	07	22	06	14	N54.410	W160.174	141	0				
218004108	64	07	22	06	16	N54.408	W160.188	144	0				
218004109	64	07	22	06	18	N54.406	W160.201	146	0				
218004110	64	07	22	06	20	N54.404	W160.214	150	0	51686	139		
218004111	64	07	22	06	22	N54.402	W160.228	154	0				
218004112	64	07	22	06	24	N54.400	W160.241	155	0				
218004100	64	07	22	06	25	N54.399	W160.248			51655	116		
218004113	64	07	22	06	26	N54.398	W160.255	154	0				
218004114*	64	07	22	06	28	N54.395	W160.268	152	0				
218004200	64	07	22	06	30	N54.393	W160.282	152	0	51626	94		
218004201	64	07	22	06	32	N54.391	W160.294	152	0				
218004202	64	07	22	06	34	N54.389	W160.306	154	0				
218004200	64	07	22	06	35	N54.388	W160.313			51595	70		
218004203	64	07	22	06	36	N54.387	W160.319	154	0				
218004204	64	07	22	06	38	N54.385	W160.331	154	0				
218004205	64	07	22	06	40	N54.383	W160.343	152	0	51569	51		
218004206	64	07	22	06	42	N54.381	W160.356	150	0				
218004207	64	07	22	06	44	N54.379	W160.368	145	0				
218004200*	64	07	22	06	45	N54.378	W160.374			51553	42		
218004208	64	07	22	06	46	N54.376	W160.380	143	0				
218004209	64	07	22	06	48	N54.374	W160.393	137	0				
218004210	64	07	22	06	50	N54.372	W160.405	133	0	51530	26		
218004211	64	07	22	06	52	N54.370	W160.417	126	0				
218004212	64	07	22	06	54	N54.368	W160.430	124	0				
218004200	64	07	22	06	55	N54.367	W160.436			51523	26		
218004213	64	07	22	06	56	N54.366	W160.442	126	0				
218004214	64	07	22	06	58	N54.364	W160.454	126	0				
218004300	64	07	22	07	00	N54.362	W160.467	125	0	51520	30		
218004301*	64	07	22	07	02	N54.359	W160.480	123	0				
218004302	64	07	22	07	04	N54.356	W160.493	122	0				
218004300	64	07	22	07	05	N54.354	W160.499			51517	35		
218004303	64	07	22	07	06	N54.353	W160.506	122	0				
218004304	64	07	22	07	08	N54.350	W160.519	121	0				
218004305	64	07	22	07	10	N54.347	W160.532	121	0	51524	50		
218004306	64	07	22	07	12	N54.344	W160.545	121	0				
218004307	64	07	22	07	14	N54.341	W160.558	121	0				
218004300	64	07	22	07	15	N54.339	W160.565			51521	56		
218004308	64	07	22	07	16	N54.338	W160.572	120	0				
218004309*	64	07	22	07	18	N54.335	W160.585	120	0				
218004310	64	07	22	07	20	N54.332	W160.598	118	0	51518	61		
218004311	64	07	22	07	22	N54.329	W160.611	117	0				
218004312	64	07	22	07	24	N54.326	W160.624	117	0				
218004300	64	07	22	07	25	N54.324	W160.631			51519	71		
218004313	64	07	22	07	26	N54.323	W160.637	114	0				
218004314	64	07	22	07	27	N54.321	W160.645	111	0				
218004315	64	07	22	07	28	N54.320	W160.650	113	0				
218004400	64	07	22	07	30	N54.317	W160.663	117	0	51520	80		
218004401	64	07	22	07	32	N54.314	W160.677	121	1				
218004402*	64	07	22	07	34	N54.312	W160.690	125	1				
218004400	64	07	22	07	35	N54.310	W160.696			51505	73		
218004403	64	07	22	07	36	N54.309	W160.703	127	1				
218004404	64	07	22	07	38	N54.306	W160.716	132	1				
218004405	64	07	22	07	40	N54.304	W160.729	138	1	51493	68		
218004406	64	07	22	07	42	N54.301	W160.743	147	1				
218004407	64	07	22	07	44	N54.299	W160.756	156	1				
218004400	64	07	22	07	45	N54.297	W160.762			51459	43		
218004408	64	07	22	07	46	N54.296	W160.769	171	1				
218004409	64	07	22	07	48	N54.294	W160.782	191	1				
218004410*	64	07	22	07	50	N54.291	W160.796	210	1	51403	-6		
218004411	64	07	22	07	55	N54.285	W160.829	246	1	51353	-48		
218004500	64	07	22	08	00	N54.278	W160.862	302	2	51331	-62		
218004501	64	07	22	08	05	N54.272	W160.894	353	2	51321	-65		
218004502	64	07	22	08	10	N54.266	W160.927	430	2	51310	-68		
218004503	64	07	22	08	15	N54.260	W160.959	445	2	51311	-60		
218004504	64	07	22	08	20	N54.254	W160.992	454	3	51306	-57		
218004505	64	07	22	08	25	N54.248	W161.024	474	3	51286	-70		
218004600	64	07	22	08	30	N54.242	W161.057	497	3	51256	-92		
218004601	64	07	22	08	35	N54.236	W161.091	537	3	51254	-86		
218004602*	64	07	22	08	40	N54.230	W161.126	589	3	51247	-86		
218004603	64	07	22	08	45	N54.224	W161.161	635	4	51244	-81		
218004604	64	07	22	08	50	N54.218	W161.196	690	4	51271	-46		
218004605	64	07	22	08	55	N54.212	W161.230	758	5	51290	-20		
218004700	64	07	22	09	00	N54.207	W161.265	727	4	51292	-10		
218004701	64	07	22	09	05	N54.202	W161.299	686	4	51302	7		
218004702	64	07	22	09	10	N54.198	W161.333	666	4	51302	14		
218004703	64	07	22	09	15	N54.193	W161.367	592	3	51320	39		
218004704	64	07	22	09	20	N54.189	W161.402	552	3	51316	42		
218004705	64	07	22	09	25	N54.184	W161.436	427	2	51295	28		

LOGICAL NUMBER	DATE YR	MO	DAY	TIME HR	MN	LATITUDE DEGREES	LONGITUDE DEGREES	WATER DEPTH METERS	CORR USED	MAGNET FIELD TOTAL GAMMAS	ANOM	GRAV FIELD OBS MGALS	FAA	GRAV MET #
218004800*	64	07	22	09	30	N54.180	W161.470	339	1	51262	2			
218004801	64	07	22	09	33	N54.178	W161.490	290	1					
218004802	64	07	22	09	35	N54.176	W161.504	257	1	51231	-22			
218004803	64	07	22	09	36	N54.175	W161.511	229	0					
218004804	64	07	22	09	38	N54.174	W161.525	185	0					
218004805	64	07	22	09	40	N54.172	W161.538	166	0	51208	-39			
218004806	64	07	22	09	42	N54.171	W161.552	155	0					
218004807	64	07	22	09	44	N54.169	W161.566	136	0					
218004800	64	07	22	09	45	N54.168	W161.572			51156	-84			
218004808	64	07	22	09	46	N54.168	W161.579	119	0					
218004809*	64	07	22	09	48	N54.166	W161.593	106	0					
218004810	64	07	22	09	50	N54.164	W161.607	102	0	51134	-99			
218004811	64	07	22	09	52	N54.163	W161.620	102	0					
218004812	64	07	22	09	54	N54.161	W161.634	102	0					
218004800	64	07	22	09	55	N54.161	W161.641			51115	-112			
218004813	64	07	22	09	56	N54.160	W161.648	102	0					
218004814	64	07	22	09	58	N54.158	W161.661	98	0					
218004900	64	07	22	10	00	N54.157	W161.675	98	0	51098	-123			
218004901	64	07	22	10	02	N54.155	W161.688	95	0					
218004902	64	07	22	10	04	N54.154	W161.701	92	0					
218004900*	64	07	22	10	05	N54.153	W161.708			51084	-130			
218004903	64	07	22	10	06	N54.152	W161.715	92	0					
218004904	64	07	22	10	08	N54.150	W161.728	92	0					
218004905	64	07	22	10	10	N54.149	W161.741	90	0	51068	-140			
218004906	64	07	22	10	12	N54.147	W161.754	89	0					
218004907	64	07	22	10	14	N54.146	W161.768	90	0					
218004900	64	07	22	10	15	N54.145	W161.774			51077	-124			
218004908	64	07	22	10	16	N54.144	W161.781	90	0					
218004909	64	07	22	10	18	N54.143	W161.794	91	0					
218004910	64	07	22	10	20	N54.141	W161.807	88	0	51073	-122			
218004911*	64	07	22	10	22	N54.140	W161.820	90	0					
218004912	64	07	22	10	24	N54.138	W161.834	88	0					
218004900	64	07	22	10	25	N54.137	W161.840			51072	-116			
218004913	64	07	22	10	26	N54.136	W161.847	89	0					
218004914	64	07	22	10	28	N54.135	W161.860	91	0					
218005000	64	07	22	10	30	N54.133	W161.873	92	0	51061	-121			
218005001	64	07	22	10	32	N54.131	W161.886	90	0					
218005002	64	07	22	10	34	N54.130	W161.900	88	0					
218005000	64	07	22	10	35	N54.129	W161.906			51047	-128			
218005003	64	07	22	10	36	N54.128	W161.913	87	0					
218005004*	64	07	22	10	38	N54.126	W161.926	86	0					
218005005	64	07	22	10	40	N54.124	W161.939	88	0	51036	-132			
218005006	64	07	22	10	42	N54.122	W161.952	86	0					
218005007	64	07	22	10	44	N54.120	W161.965	83	0					
218005008	64	07	22	10	45	N54.119	W161.972	89	0	51031	-130			
218005009	64	07	22	10	46	N54.118	W161.978	88	0					
218005010	64	07	22	10	48	N54.116	W161.991	90	0					
218005011	64	07	22	10	50	N54.114	W162.004	92	0	51023	-131			
218005012	64	07	22	10	52	N54.113	W162.018	99	0					
218005013	64	07	22	10	54	N54.111	W162.031	99	0					
218005000*	64	07	22	10	55	N54.110	W162.037			51020	-128			
218005014	64	07	22	10	56	N54.109	W162.044	101	0					
218005015	64	07	22	10	58	N54.107	W162.057	101	0					
218005100	64	07	22	11	00	N54.105	W162.070	101	0	51021	-120			
218005101	64	07	22	11	02	N54.103	W162.083	103	0					
218005102	64	07	22	11	04	N54.102	W162.096	106	0					
218005100	64	07	22	11	05	N54.101	W162.103			51017	-118			
218005103	64	07	22	11	06	N54.100	W162.110	103	0					
218005104	64	07	22	11	08	N54.098	W162.123	106	0					
218005105	64	07	22	11	10	N54.097	W162.136	103	0	51013	-115			
218005106*	64	07	22	11	12	N54.095	W162.149	105	0					
218005107	64	07	22	11	14	N54.093	W162.163	105	0					
218005100	64	07	22	11	15	N54.092	W162.169			51011	-110			
218005108	64	07	22	11	16	N54.092	W162.176	106	0					
218005109	64	07	22	11	18	N54.090	W162.189	201	0					
218005110	64	07	22	11	20	N54.088	W162.202			50989	-126			
218005112	64	07	22	11	24	N54.085	W162.229	354	1					
218005113	64	07	22	11	25	N54.084	W162.235	455	2	50977	-131			
218005200	64	07	22	11	30	N54.080	W162.268	801	4	50957	-145			
218005201	64	07	22	11	35	N54.076	W162.301	1013	7	50944	-152			
218005202*	64	07	22	11	37	N54.074	W162.314	1197	9					
218005203	64	07	22	11	40	N54.071	W162.333	1031	7	50945	-144			
218005204	64	07	22	11	41	N54.070	W162.340	998	7					
218005205	64	07	22	11	42	N54.069	W162.346	1227	9					
218005206	64	07	22	11	45	N54.067	W162.366	1112	8	50949	-133			
218005207	64	07	22	11	50	N54.062	W162.398	1294	10	50942	-134			
218005208	64	07	22	11	52	N54.060	W162.411	1050	7					
218005209	64	07	22	11	55	N54.058	W162.431	896	6	50935	-134			
218005210	64	07	22	11	56	N54.056	W162.441	808	5					
218005211	64	07	22	11	58	N54.055	W162.450	1064	7					

LOGICAL NUMBER	DATE YR	MO	DAY	TIME HR	MN	LATITUDE DEGREES	LONGITUDE DEGREES	WATER DEPTH METERS	CORR USED	MAGNET TOTAL GAMMAS	FIELD ANOM	GRAV FIELD OBS MGALS	FAA	GRAV MET #
218005300*	64	07	22	12	00	N54.053	W162.463	983	6	50929	-133			
218005301	64	07	22	12	04	N54.049	W162.487	894	6					
218005302	64	07	22	12	05	N54.048	W162.493	929	6	50931	-125			
218005303	64	07	22	12	10	N54.043	W162.523	1072	7	50922	-127			
218005304	64	07	22	12	15	N54.037	W162.552	1284	10	50916	-127			
218005305	64	07	22	12	20	N54.032	W162.582	994	7	50917	-119			
218005306	64	07	22	12	25	N54.027	W162.612	633	4	50922	-108			
218005307	64	07	22	12	29	N54.023	W162.636	423	2					
218005400	64	07	22	12	30	N54.022	W162.642	473	3	50945	-78			
218005401	64	07	22	12	35	N54.017	W162.675	717	4	50952	-64			
218005402*	64	07	22	12	40	N54.013	W162.708	675	4	50987	-23			
218005403	64	07	22	12	45	N54.008	W162.742	589	3	51021	18			
218005404	64	07	22	12	50	N54.004	W162.775	507	3	51083	86			
218005405	64	07	22	12	51	N54.003	W162.782	467	3					
220009210	64	09	06	17	55	N54.003	W162.922	858	5					
220009211	64	09	06	17	59	N54.010	W162.902	644	4					
220009212	64	09	06	18	05	N54.023	W162.867	377	2					
220009213	64	09	06	18	08	N54.029	W162.849	316	2					
220009214	64	09	06	18	10	N54.033	W162.838	230	1					
220009215	64	09	06	18	12	N54.037	W162.826	156	1					
220009216*	64	09	06	18	14	N54.041	W162.814	92	1					
220009400	64	09	06	18	15	N54.043	W162.808	88	0					
220009500	64	09	06	18	35	N54.062	W162.765	84	0					
220009600	64	09	06	19	15	N54.072	W162.770	84	0					
220009601	64	09	06	19	16	N54.069	W162.768	83	0					
220009602	64	09	06	19	18	N54.063	W162.765	84	0					
220009603	64	09	06	19	20	N54.058	W162.761	84	0					
220009604	64	09	06	19	22	N54.052	W162.758	86	0					
220009605	64	09	06	19	24	N54.047	W162.754	116	0					
220009606	64	09	06	19	26	N54.041	W162.750	207	0					
220009607*	64	09	06	19	28	N54.036	W162.747	312	1					
220009700	64	09	06	19	30	N54.030	W162.743	385	1					
220009701	64	09	06	19	32	N54.023	W162.739	439	2					
220009702	64	09	06	19	35	N54.013	W162.732	607	3					
224187527	66	09	13	16	55	N59.268	W164.123	79	0					
224187814	66	09	13	17	44	N54.001	W164.195	77	0					
224187900	66	09	13	17	45	N54.005	W164.195	75	0	50726	-83			
224187901	66	09	13	17	46	N54.009	W164.195	75	0					
224187902	66	09	13	17	47	N54.013	W164.195	75	0					
224187903	66	09	13	17	48	N54.017	W164.195	75	0					
224187904*	66	09	13	17	49	N54.021	W164.195	74	0					
224187905	66	09	13	17	50	N54.026	W164.194	75	0	50704	-115			
224187906	66	09	13	17	51	N54.030	W164.194	75	0					
224187907	66	09	13	17	52	N54.034	W164.194	74	0					
224187908	66	09	13	17	53	N54.038	W164.194	74	0					
224187909	66	09	13	17	54	N54.042	W164.194	72	0					
224187910	66	09	13	17	55	N54.046	W164.194	72	0	50685	-145			
224187911	66	09	13	17	56	N54.050	W164.194	72	0					
224187912	66	09	13	17	57	N54.054	W164.194	72	0					
224187913	66	09	13	17	58	N54.058	W164.194	72	0					
224187914*	66	09	13	17	59	N54.063	W164.193	70	0					
224188000	66	09	13	18	00	N54.067	W164.193	70	0	50694	-146			
224188001	66	09	13	18	01	N54.071	W164.193	69	0					
224188002	66	09	13	18	02	N54.075	W164.193	69	0					
224188003	66	09	13	18	03	N54.079	W164.193	69	0					
224188004	66	09	13	18	04	N54.083	W164.193	69	0					
224188005	66	09	13	18	05	N54.087	W164.193	69	0	50717	-134			
224188006	66	09	13	18	06	N54.091	W164.193	69	0					
224188007	66	09	13	18	07	N54.095	W164.193	69	0					
224188008	66	09	13	18	08	N54.100	W164.192	69	0					
224188009*	66	09	13	18	09	N54.104	W164.192	69	0					
224188010	66	09	13	18	10	N54.108	W164.192	69	0	50847	-14			
224188011	66	09	13	18	11	N54.112	W164.192	69	0					
224188012	66	09	13	18	12	N54.116	W164.192	69	0					
224188013	66	09	13	18	13	N54.120	W164.192	69	0					
224188014	66	09	13	18	14	N54.124	W164.192	69	0					
224188100	66	09	13	18	15	N54.128	W164.192	69	0	50822	-50			
224188101	66	09	13	18	16	N54.133	W164.192	69	0					
224188102	66	09	13	18	17	N54.137	W164.191	69	0					
224188103	66	09	13	18	18	N54.141	W164.191	69	0					
224188104*	66	09	13	18	19	N54.145	W164.191	69	0					
224188105	66	09	13	18	20	N54.149	W164.191	69	0	50778	-104			
224188106	66	09	13	18	21	N54.154	W164.191	69	0					
224188107	66	09	13	18	22	N54.158	W164.191	69	0					
224188108	66	09	13	18	23	N54.162	W164.191	69	0					
224188109	66	09	13	18	24	N54.166	W164.191	69	0					
224188110	66	09	13	18	25	N54.171	W164.191	69	0	50798	-96			
224188111	66	09	13	18	26	N54.175	W164.190	69	0					
224188112	66	09	13	18	27	N54.179	W164.190	69	0					
224188113	66	09	13	18	28	N54.183	W164.190	69	0					

LOGICAL NUMBER	DATE YR	MO	DAY	TIME HR	MN	LATITUDE DEGREES	LONGITUDE DEGREES	WATER DEPTH METERS	CORR USED	MAGNET FIELD TOTAL GAMMAS	ANOM	GRAV FIELD OBS MGALS	FAA	GRAV MET #
224188114*	66	09	13	18	29	N54.187	W164.190	69	0					
224188200	66	09	13	18	30	N54.192	W164.190	69	0	50803	-102			
224188201	66	09	13	18	31	N54.196	W164.190	69	0					
224188202	66	09	13	18	32	N54.201	W164.190	69	0					
224188203	66	09	13	18	33	N54.205	W164.190	69	0					
224188204	66	09	13	18	34	N54.209	W164.190	69	0					
224188205	66	09	13	18	35	N54.214	W164.189	68	0	50957	41			
224188206	66	09	13	18	36	N54.218	W164.189	69	0					
224188207	66	09	13	18	37	N54.223	W164.189	69	0					
224188208	66	09	13	18	38	N54.227	W164.189	69	0					
224188209*	66	09	13	18	39	N54.232	W164.189	69	0					
224188210	66	09	13	18	40	N54.236	W164.189	69	0	51074	147			
224188211	66	09	13	18	41	N54.241	W164.189	70	0					
224188212	66	09	13	18	42	N54.245	W164.189	70	0					
224188213	66	09	13	18	43	N54.249	W164.189	71	0					
224188214	66	09	13	18	44	N54.254	W164.188	71	0					
224188300	66	09	13	18	45	N54.258	W164.188	71	0	51000	62			

3537 REPORT LINES
354 PLOT FLAGS, 1246 MAGNETIC OBSERVATIONS, 602 GRAVITY OBSERVATIONS

☆U. S. GOVERNMENT PRINTING OFFICE : 1972 0 — 469-846

Surveys by N.O.S. 1961-70
Compiled by Marine Sciences Institute,
University of Connecticut, 1970

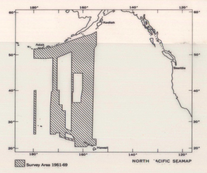

PACIFIC SEAMAP SERIES

Published at Washington, D.C.
U.S. DEPARTMENT OF COMMERCE
NATIONAL OCEANIC AND ATMOSPHERIC ADMINISTRATION
NATIONAL OCEAN SURVEY
1972

LIBRARY
N.O.A.A.
U.S. Dept. of Commerce

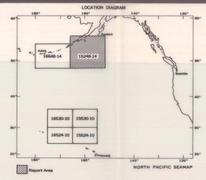

Logical Number Index 15248-14

Lambert Conformal Conic Projection
Scale 1: 1,000,000
(Standard Parallels 49° and 53°)