

## Review of Sediment Quality Investigations in San Francisco Bay

**Ben S. Perkowski**  
EVS Consultants  
200 W. Mercer St., Suite 403  
Seattle, Washington 98119

**Nancy Beckvar**  
NOAA  
Hazardous Materials Response and Assessment Division  
7600 Sand Point Way N.E.  
Seattle, Washington 98115



Seattle, Washington

---

United States  
Department of Commerce  
William Daley  
Secretary

National Oceanic and  
Atmospheric Administration  
D. James Baker  
Under Secretary for Oceans  
and Atmosphere

National Ocean Service  
Nancy Foster  
Assistant Administrator  
for Ocean Services and  
Coastal Zone Management

---

PROPERTY OF  
NOAA Library E/OC43  
7600 Sand Point Way NE  
Seattle, WA 98115-0070

QD79.54  
P72  
1997

Hazardous Materials Response and Assessment Division  
Office of Ocean Resources Conservation and Assessment  
National Ocean Service  
National Oceanic and Atmospheric Administration  
U.S. Department of Commerce  
Silver Spring, Maryland

Please cite this publication as "NOAA. 1997. *Review of sediment quality investigations in San Francisco Bay*. NOAA Technical Memorandum NOS ORCA 116. Seattle: National Oceanic and Atmospheric Administration, Hazardous Materials Response and Assessment Division. 59 pp. + appendices."

PROPERTY OF  
NOAA Coastal Services Center Library  
Charleston, SC 29405-2413

## NOTICE

---

This report has been reviewed by the National Ocean Service of the National Oceanic and Atmospheric Administration (NOAA) and approved for publication. Such approval does not signify that the contents of this report necessarily represent the official position of NOAA or of the Government of the United States, nor does mention of trade names or commercial products constitute endorsement or recommendation for their use.

# Contents

	<b>Executive Summary</b> .....	i
	<b>Introduction</b> .....	1
<b>1</b>	<b>Bay-Wide Sediment Monitoring Programs</b> .....	<b>7</b>
	State Water Resources Control Board (SWRCB) and San Francisco Bay Regional Water Quality Control Board (SFBRWQCB) .....	7
	San Francisco Estuary Pilot Regional Monitoring Program (1991/92).....	10
	Bay Protection and Toxic Cleanup Program: Screening in San Francisco Bay (1995-1997) .....	12
	San Francisco Estuary Institute .....	15
	San Francisco Estuary Regional Monitoring Program for Trace Substances: 1993 .....	15
	San Francisco Estuary Regional Monitoring Program for Trace Substances: 1994 .....	17
	San Francisco Estuary Regional Monitoring Program for Trace Substances: 1995 .....	18
	Bay Area Dischargers Association: Local Effects Monitoring Program .....	19
	South Bay Local Effects Monitoring Program .....	19
	California Department of Fish and Game 1994/1995 Reference Site Survey .....	21
	National Oceanic and Atmospheric Administration (NOAA): Long-Term Monitoring	
	National Status and Trends Program .....	23
	National Benthic Surveillance Project .....	23
	Mussel Watch .....	24

**2 Site-Specific Investigations .....27**

National Oceanic and Atmospheric Administration Single Investigations  
Sediment Quality Triad .....27  
Evaluation of candidate measures of biological effects:  
1987 .....28  
1990 Synoptic Sediment Survey .....30  
U.S. Geological Survey .....32

Dredging and Dredged Material Disposal Data ..... 35

Hazardous Waste Site Facilities..... 38  
Hunters Point Naval Shipyard ..... 38  
Naval Air Station Alameda ..... 43  
Naval Weapons Station (NWS) Concord..... 49  
Mare Island Naval Shipyard..... 52  
Hamilton Army Airfield ..... 56  
United Heckathorn ..... 57

**Appendix A: Recent Major Sediment Investigations in...**

San Francisco Bay..... A-1  
Multiple Embayments ..... A-2  
Central Bay ..... A-4  
San Pablo Bay ..... A-6  
South Bay (without Oakland Harbor) ..... A-9  
Oakland Harbor ..... A-13  
Suisun Bay ..... A-16

**Appendix B: Embayment References ..... B-1**

**Appendix C: Comprehensive References ..... C-1**

**Appendix D: Compilations ..... D-1**

**Appendix E: Maps**

- 1 BPTCP Pilot project 1991/1992
- 2 BPTCP 1995 screening
- 3 San Francisco Estuary Institute 1993 RMP
- 4 San Francisco Estuary Institute 1994 RMP
- 5 San Francisco Estuary Institute 1995 RMP
- 6 California Department of Fish and Game 1994/1995
- 7 NOAA National Status and Trends Benthic Surveillance
- 8 NOAA National Status and Trends Mussel Watch

## ***Glossary of Acronyms***

AVS	Acid Volatile Sulfides
BADA	Bay Area Dischargers Association
BOD	Biochemical Oxygen Demand
BPTCP	Bay Protection and Toxic Cleanup Program
CMBAD	Coastal Monitoring and Bioeffects Assessment Division
DFG	California Department of Fish and Game
DOC	Dissolved Organic Carbon
EA	Ecological Assessment
EIS	Environmental Impact Statement
ERA	Environmental Risk Assessment
IAS	Initial Assessment Study
km	Kilometer
LEMP	Local Effects Monitoring Program
ml	Milliliter
NAS	Naval Air Station
NBSP	National Benthic Surveillance Project
NMFS	National Marine Fisheries Service
NS&T	National Status and Trends Program
NSY	Naval Ship Yard
NOAA	National Oceanic and Atmospheric Administration
NWS	Naval Weapons Station
RI	Remedial Investigation
RI/FS	Remedial Investigation/Feasibility Study
SEM	Simultaneously Extracted Metals
SFBRWQCB	San Francisco Bay Regional Water Quality Control Board
SFEI	San Francisco Estuary Institute
SWRCB	State Water Resources Control Board
TOC	Total Organic Carbon
TPH	Total Petroleum Hydrocarbons
USGS	United States Geological Survey

## EXECUTIVE SUMMARY

For decades human activities have substantially influenced the physical, biological, and chemical character of the San Francisco Bay/Sacramento-San Joaquin Delta estuary. The rapid growth and development of the entire Bay-Delta watershed since the Gold Rush in the mid-1800s has significantly affected this estuary, the largest on the U.S. Pacific Coast. Effects include an increased loading of anthropogenic contaminants into the estuary from both point and non-point sources. Bay sediments serve as a major repository for these contaminants. Both in the Bay Area and nationally, concern about sediment contamination and how to assess sediment quality has risen as more information becomes available on the potential adverse effects of sediment contamination. These concerns include:

- Various toxic contaminants found only in barely detectable amounts in the water column can accumulate in sediments to much higher levels;
- Sediments serve as both a reservoir for contaminants and a source of contaminants to the water column and organisms;
- Sediments integrate contaminant concentrations over time, whereas water-column contaminant concentrations are much more variable and dynamic;
- Sediment contaminants (in addition to water column contaminants) affect bottom-dwelling organisms and other sediment-associated organisms, as well as both the organisms that feed on them and humans; and
- Sediments are an integral part of the aquatic environment that provide habitat, feeding, spawning, and rearing areas for many aquatic organisms (EPA 1996).

Because of these and other concerns, numerous studies have investigated sediment contamination in San Francisco Bay. These investigations each have had distinct objectives and geographic scopes and have employed a wide variety of sampling methodologies and analytical techniques. Very few studies have taken a comprehensive approach to evaluating contamination throughout the Bay. However, there have been several important surveys or compilations of contaminant data in the Bay published in recent years (Citizens for a Better Environment 1987; Phillips 1987; Long et al. 1988; Davis et al. 1991; Long and Markel 1992). Each of these reports commented on specific gaps in the available contaminant data (e.g., spatial, temporal, quality control, lack of information on specific contaminants), some arguing the need for a comprehensive contaminant database. In 1988, Long et al. reported that "No bay-wide survey and monitoring of contaminants or measures of effects have been conducted recently in the Bay with state-of-the-art methods." Phillips (1987) concluded that "the quality of the existing database which may be employed to elucidate the abundance of contaminants in the Bay-Delta ecosystem is poor." Citizens for a Better Environment concluded in a 1987 report on toxic hot spots in San Francisco Bay: "Many

data have been gathered, but no comprehensive, accurate data base on sediment accumulation and bioaccumulation of toxic pollutants has yet been assembled, nor have the potential effects of toxic hot spots been systematically assessed for the Bay-Delta estuary."

Since these summary reports were produced, many more studies have been completed (e.g., investigations for military base closures, hazardous waste site assessments, dredging projects) and several important monitoring programs have been developed and begun collecting data. This report summarizes the sources for sediment contaminant data for the San Francisco Bay since the mid-1980s, focusing on long-term Bay-wide monitoring programs. Some site-specific investigations covering single event sampling investigations, including six hazardous waste sites, are also summarized. Sediment source documents organized by embayment are listed in tables in Appendix A and provide information on the type of data in each document. Appendix B provides the document list organized by embayment, and all the documents are sorted alphabetically in Appendix C. Maps showing sampling station locations for eight of the bay-wide sediment investigations are in Appendix E. Documents that discuss or synthesize sediment studies in the Bay, but do not contain original data, are listed in Appendix D. The document is intended to serve as a quick reference for those seeking information on the current status and sources of sediment contaminant data for San Francisco Bay, providing a tool for understanding the health of this important natural resource.

## References

CBE. 1987. Toxic hot spots in San Francisco Bay. San Francisco: Citizens for a Better Environment.

Davis, J.A., A.J. Gunther, J.M. O'Conner, B.J. Richardson, R.B. Spies, E. Wyatt, E. Larson, and E.M. Meiorin. 1991. *Status and trends report on pollutants in the San Francisco Estuary*. Richmond, California: Aquatic Habitat Institute. 271 pp.

EPA. 1996. The National Sediment Quality Survey: A Report to Congress on the Extent and Severity of Sediment Contamination in Surface Waters of the United States. Draft. Washington, D.C.: U.S. Environmental Protection Agency. .

Long, E.R., D. MacDonald, M.B. Matta, K. VanNess, M. Buchman, and H. Harris. 1988. *Status and trends in concentrations of contaminants and measures of biological stress in San*



*Francisco Bay*. NOAA Technical Memorandum NOS OMA 41. Seattle: Office of Oceanography and Marine Assessment, National Oceanic and Atmospheric Administration.

Long, E.R. and R. Markel. 1992. *An evaluation of the extent and magnitude of biological effects associated with chemical contaminants in San Francisco Bay, California*. NOAA Technical Memorandum NOA ORCA 64. Seattle: Office of Ocean Resources Conservation and Assessment, National Oceanic and Atmospheric Administration.

Phillips, D.J.H. 1987. *Toxic contaminants in the San Francisco Bay-Delta and their possible biological effects*. Richmond, California: Aquatic Habitat Institute. 413 pp.



## INTRODUCTION

The San Francisco Bay/Sacramento-San Joaquin Delta estuary is the largest estuary on the Pacific Coast of the United States, with a surface area of 1,240 square km (Figure 1). The estuary consists of two distinct regions: the Sacramento-San Joaquin Delta and San Francisco Bay. San Francisco Bay can be divided into two major circulatory systems: the southern reach, or South Bay, and the northern reach, or North Bay, which consists of Suisun Bay, San Pablo Bay, and the Central Bay. Suisun Bay is a shallow embayment between Chippis Island, at the western boundary of the Delta, and the Benicia-Martinez Bridge. San Pablo Bay is a large, open bay that extends from the Carquinez Strait to the San Pablo Strait near the Richmond-San Rafael Bridge. For purposes of this report, San Pablo Bay includes Carquinez Strait. Central Bay is typically considered the portion of the Bay bounded by the San Pablo Strait to the north, the Golden Gate Bridge to the west, and the Oakland-San Francisco Bay Bridge to the south. The South Bay is generally considered all the Bay south of the Oakland-San Francisco Bay bridge. The Delta is a vast interconnecting maze of channels where the Sacramento and San Joaquin rivers mix. These rivers drain more than 40 percent of the entire state of California. This report focuses on San Francisco Bay and does not address sampling and investigations carried out primarily in the Delta.

The major distinction between the North and South bays is that the North Bay receives considerable freshwater inflow from the Delta. The South Bay receives very little freshwater and functions more like a large lagoon. Freshwater inflow in the North Bay meets the bottom-flowing oceanic water in the region between Chippis Island in the western Delta and San Pablo Bay, depending upon the amount of inflow. This interface region is referred to as the null zone and supports a significant phytoplankton-zooplankton food web. Occasional freshwater cells move into the South Bay from the North Bay in the winter. In the summer, however, the major freshwater source for the South Bay is treated domestic effluent. The salinity of the North Bay varies considerably and increases along a gradient from the Delta to Central Bay, whereas salinities in the South Bay remain at near-ocean conditions much of the year. Much of the bottom of the South Bay is covered with soft mud, a mixture of material with more than 80 percent silt and clay. Coarse, sandy sediments predominate in the Central Bay. Most of the bottom of San Pablo Bay is covered by fine mud carried out of the Delta during high winter flows. The bottom of Suisun Bay is nearly all mud.

The estuary supports an extremely diverse and productive ecosystem, providing habitat for hundreds of species of phytoplankton, zooplankton, benthos, and fishes. The estuary also supports many important economic activities, including commercial and recreational fishing, shipping, industry, agriculture, recreation, and tourism. Since the discovery of gold in the Sierra Nevada in the mid-1800s, human activities have substantially changed the estuary. The enormous economic development and land use changes in the Bay Area and Delta since the Gold Rush has considerably degraded some habitat and destroyed others.

Additionally, an increased loading of anthropogenic contaminants is potentially harmful to the Bay's biota. These contaminants continue to enter the Bay from a variety of sources, including municipal and industrial effluent, urban runoff, non urban/agricultural runoff, major tributaries, dredging and disposal of dredged material, atmospheric deposition, spills, and discharge from boats. One major sink for these contaminants is the sediments at the bottom of the estuary's embayments and nearby sloughs, channels, and wetlands. Concerns over the potentially harmful effects of these contaminants on the estuary's biota and overall ecosystem have prompted investigations on the anthropogenic contaminant loading to the Bay.

## Purpose

This report:

- Presents a compilation of sources for recent sediment chemistry data (1985-present) collected in San Francisco Bay, organized by responsible agency or organization;
- Summarizes the major sediment monitoring programs that are active in the Bay, including information on contacts and availability of electronic datasets. Along with this report, NOAA is developing an electronic database that includes data from several of the more comprehensive investigations. Tables in the report (Appendix A) that summarize the investigations also indicate whether the data are included in the NOAA database. NOAA expects to make the database available once quality control checks are complete;
- Provides as complete a list as possible, in bibliographic form, of references for sediment investigations in the Bay since the mid-1980s from a variety sources, ranging from individual studies with a narrow focus to large-scale studies, including remedial investigations at a selected number of hazardous waste sites;
- Provides summary information (e.g., geographic scope of investigation, sampling locations, analytes) in tables on as many of the investigations as were available for review;

- Provides maps of sampling locations for the major monitoring programs and selected investigations.

This report focuses on data collected since the mid-1980s. For analysis of long-term contaminant trends, historical data from numerous sediment investigations conducted in the Bay are available for review (Long et al. 1988). Comparing data collected at different times by different groups should be done carefully. Because studies were done for different purposes, comparisons between different investigations may be inappropriate if they used different sampling methodologies, analytical techniques, detection limits, and quality control or assessment procedures. Therefore, when comparing data from different investigations it is critical to review the original documents to determine what procedures were used, and whether the planned comparisons are appropriate.

## Organization

This report is organized to provide the collected information on sediment contaminant data and sources in the Bay in a variety of ways to enhance the report's utility for a variety of users, though it is primarily intended for internal use by NOAA.

- Section 1 provides information on the major long-term bay-wide monitoring programs, organized by the responsible agency. Details are provided on overall design and objectives of the program, sampling and analysis methods used, key contacts, number of sampling locations, etc. Table 1 summarizes this information.
- Section 2 provides information on other major sources of sediment contaminant data from individual studies not part of a bay-wide monitoring program. For instance, this section includes information both on studies conducted by the U.S. Geological Survey and studies conducted at individual hazardous waste sites, such as some of the major Superfund sites in the Bay Area.
- Appendix A contains a table, organized by embayment, which summarizes (e.g., geographic scope, analytes) each of the investigations for which the documents were available for review.
- Appendix B contains the list of references organized by each of the four embayments.
- Appendix C consists of all the documents listed in Appendix A, presented in alphabetical order.
- Appendix D provides a list of documents that do not contain original sediment contaminant data collected in the Bay, but are useful as either compilations or discussions of such data. Many of these documents provide useful analyses of the data and background information on pollutant sources, historical trends, related issues, etc.

- Appendix E provides maps of the sampling locations for the major monitoring programs discussed in Section 1, as well as some other selected investigations.

Some users may be particularly interested in the details (e.g., geographic scope, analytes) for a few specific investigations. The table provided in Appendix A, summarizes all the references we were able to review. Other users may be interested in the recent comprehensive monitoring programs and/or agency involvement (e.g., the Regional Monitoring Program), so we provided additional details in Section 1 on these programs, including maps in Appendix E showing the sampling locations for many of these investigations.

Because we recognize that many users of this document may only be interested in a particular area of the Bay, we organized the document lists by the Bay's four embayments: Suisun Bay, San Pablo Bay, Central Bay, and South Bay. These lists (Appendix B) provide a chronological snapshot of post-1985 sediment contaminant investigations in each of these embayments; the user then can refer to the corresponding table in Appendix A for more information.

Appendix C, which contains an alphabetical list of all the references we could identify that contain recent sediment contaminant data, may be the first place to look for a particular study. (References are coded by geographic location, such as *SuB* for Suisun Bay). The summary documents listed in Appendix D discuss many of the investigations presented elsewhere in this document. These summary documents may be useful for providing an overview of sediment contaminant information in the Bay. These documents contain background information on pollutant sources, historical trends, specific contaminants, and related issues, including some analysis of the existing data.

One of the most important sources of recent sediment contaminant data in the Bay comes from site-specific investigations of hazardous waste sites (often Superfund sites) that have received Federal or state regulatory attention in the form of remedial investigations, ecological risk assessments, etc. To address this source of contaminant information in the Bay, we focused on six of the many sites around the Bay of particular interest to NOAA. Investigations of some of these other sites are included in this document, though a complete list of all of these site-specific investigations was outside the scope of this report. The information provided in Section 2 for the six priority sites investigated (i.e., Hunters Point

Naval Shipyard, Naval Air Station Alameda, Naval Weapons Station Concord, Mare Island Naval Shipyard, Hamilton Army Airfield, and United Heckathorn) could serve as a template for future documentation on other sites.





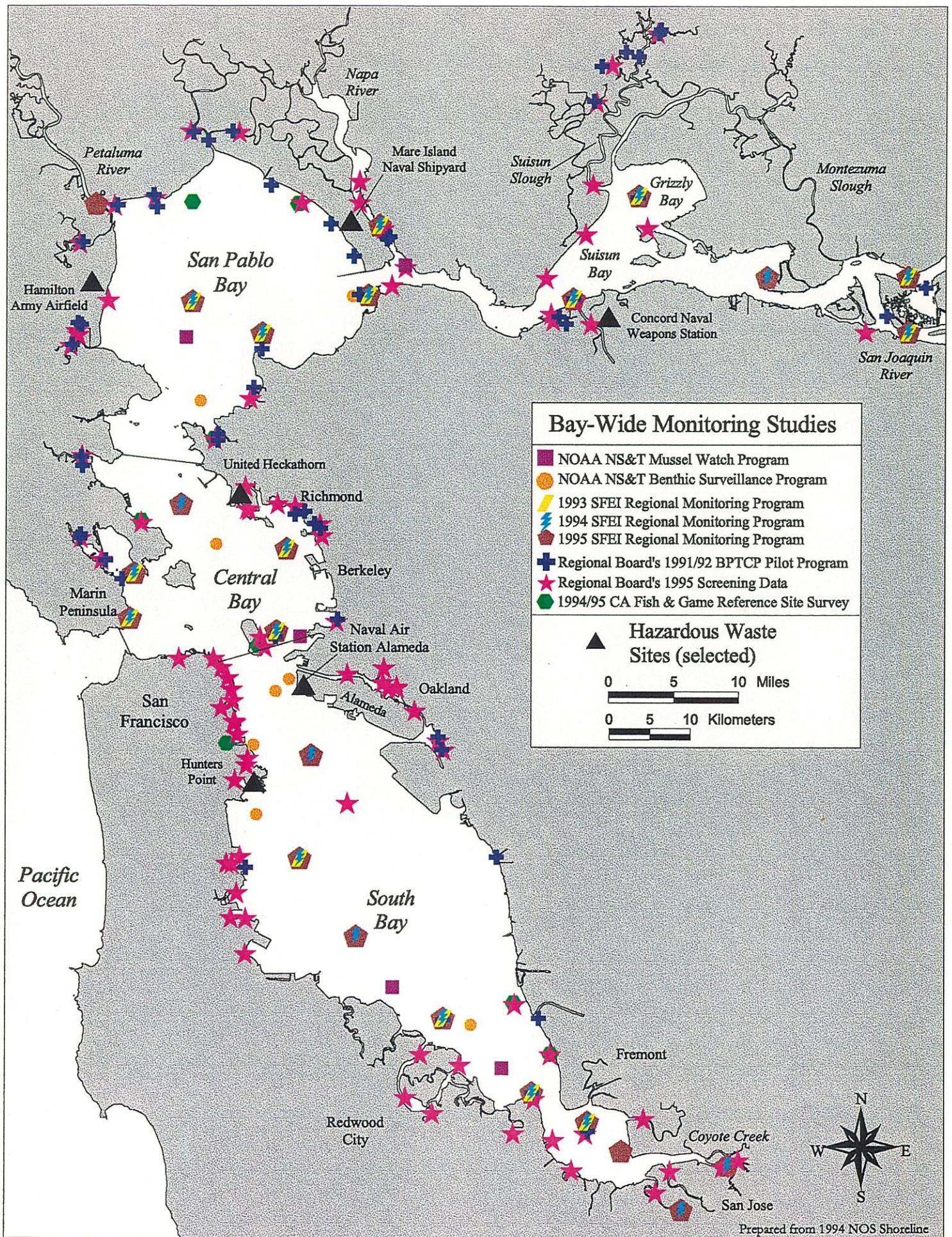


Figure 1. Bay-wide monitoring studies.





# 1 BAY-WIDE SEDIMENT MONITORING PROGRAMS

This section of the report summarizes the contaminant monitoring programs active or recently active in San Francisco Bay that include or included sediment chemistry monitoring as part of the program. These monitoring programs are differentiated from other sources of sediment data in this report because these programs generally sampled throughout the Bay and/or were conducted as part of a long-term, multi-year study of contaminants. Many of these programs involve the participation of several agencies or organizations. This section is organized by the agency primarily responsible for the program. All the programs described in this section are summarized in Table 1.

## ***State Water Resources Control Board (SWRCB) and San Francisco Bay Regional Water Quality Control Board (SFBRWQCB)***

In 1989 the California Water Code was amended to create the statewide Bay Protection and Toxic Cleanup Program (BPTCP). The four primary goals of the program are to 1) protect existing and future beneficial uses of bay and estuarine waters; 2) identify and characterize toxic hot spots; 3) plan for the prevention and control of further pollution at toxic hot spots; and 4) develop plans for remedial actions of existing toxic hot spots and prevent new hot spots (SWRCB 1995). Overall management of the BPTCP monitoring activities is provided by the Bays and Estuaries Unit of the State Water Resources Control Board (SWRCB). Expertise in specific analytical techniques and field collection of samples is provided by the California Department of Fish and Game (DFG) and their contracted organizations.

The BPTCP is a comprehensive effort by the SWRCB and the Regional Water Quality Control Boards to link standards development, environmental monitoring, water quality control planning, and site cleanup planning. The program includes seven primary activities:

- 1 Development and amendment of the California Enclosed Bays and Estuaries Plan. This plan will contain the State's water quality objectives for enclosed bays and estuaries and the implementation measures to attain the objectives.

- 2 Development and implementation of regional monitoring programs designed to identify toxic hot spots. These monitoring programs include analysis for a variety of chemicals, the completion of a variety of toxicity tests, measurements of biological communities, and various special studies to support the program.
- 3 Development of a consolidated database that contains information pertinent to describing and managing toxic hot spots.
- 4 Development of a narrative and numeric sediment quality objectives for the protection of California enclosed bays and estuaries.
- 5 Preparation of criteria to rank toxic hot spots that are based on the severity of water and sediment quality impacts.
- 6 Development of regional and statewide toxic hot spot cleanup plans that include identifying and priority ranking of toxic hot spots, identification of pollutant sources, identification of actions already initiated, strategies for preventing formation of new toxic hot spots, and cost estimates for remedial action recommendations.
- 7 Implementation of a fee system to support all BPTCP activities (SWRCB 1995).

The following information focuses on the sediment monitoring and database development programs associated with the objectives listed above. Two major sampling efforts initiated by the BPTCP in the San Francisco Bay Region will be briefly summarized: the San Francisco Estuary Pilot Regional Monitoring Program, which included sediment sampling in the Bay in 1991 and 1992; and the Bay Protection and Toxic Cleanup Program, which was partly based on the pilot program. Screening sampling for this program began in 1995 and included confirmation sampling in 1996.

Table 1. Summary of recent comprehensive sediment monitoring efforts in San Francisco Bay.

Program	Source/Major Sponsor	Contact(s)	Database Format
S.F. Estuary Pilot Regional Monitoring Program (1991-1992)	State Water Resources Control Board and S.F. Bay Regional Water Quality Control Board	Craig Wilson, SWRCB: 916/657-1108 Karen Taberski, SFBRWQCB 510/286-1346	Oracle at SWRCB Environmental Database; SAS at EcoAnalysis, Inc.
Bay Protection and Toxic Cleanup Program (BPTCP) 1995-97	State Water Resources Control Board and S.F. Bay Regional Water Quality Control Board	Craig Wilson, SWRCB: 916/657-1108 Karen Taberski, SFBRWQCB: 510/286-1346 Rusty Fairey, CDFG: 408/633-6035	dBase at California Department of Fish and Game (CDFG) - Moss Landing
Regional Monitoring Program (RMP) 1993-1995	San Francisco Estuary Institute (SFEI)	Dr. Bruce Thompson 510/231- 9539 Jung Yoon, 510/231-9539	Available from SFEI's World Wide Web page
Bay Area Dischargers Association - Local Effects Monitoring Program	Bay Area Dischargers Association/SFEI	Dr. Bruce Thompson 510/231- 9539 Jung Yoon , 510/231-9539 Jim Salerno, City and County of S.F., 415/648-6882	Excel files, converting to Oracle at SFEI
South Bay Dischargers Association-Local Effects Monitoring Program	South Bay Dischargers Association/SFEI	Dr. Bruce Thompson 510/231- 9539 Jung Yoon, 510/231-9539 Dave Tucker, City of San Jose 408/945-5300.	Excel files, converting to Oracle at SFEI
1994/1995 Reference Site Survey	California Department of Fish and Game/SFBRWQCB	Rusty Fairey, CDFG: 408/633-6035 Karen Taberski 510/286-1346	dBase at CDFG-Moss Landing
National Benthic Surveillance Project (NBSP) of National Status and Trends Program (NS&T)	NOAA/National Marine Fisheries Service	Bruce McCain, NMFS 541/867-0346 Sue Pierce, NMFS 206/860-3304	Available from NOAA's ORCA World Wide Web page; Bruce McCain, NMFS
Mussel Watch of National Status and Trends Program	NOAA/National Marine Fisheries Service	Gunnar Lauenstein, NOAA 301/713-3028 ext. 152	Available from NOAA's ORCA World Wide Web page

# San Francisco Estuary Pilot Regional Monitoring Program (1991/92)

## *Design and Objectives*

The primary objective of the study was to develop a pilot project that would serve as a model for future regional monitoring and surveillance programs in the San Francisco Bay estuary and in other bays and estuaries throughout California. Secondary objectives of the study were to obtain data for the development of a list of toxic hot spots for sediments in the San Francisco Bay estuary, sediment quality criteria for the estuary, and baseline concentrations of contaminants in the estuary (SFBRWQCB 1994).

The project consisted of three different sampling efforts designed to identify bay-wide trends for contaminant distributions and toxicity, detect contaminants and toxic effects in marshes that border the bay, and evaluate sediment toxicity methodology along a gradient in Castro Cove. These efforts included chemical analyses of the sediments and pore waters, benthic community analyses, toxicity studies with amphipods, bivalves, larval fish, and studies of genotoxicity and developmental responses with invertebrate and bacterial test organisms. This report focuses on the sediment chemistry studies.

## *Methods and Sampling Program*

The sediment study consisted of three different sampling efforts: bay studies, marsh studies; and gradient studies at Castro Cove near Richmond.

### *Bay Studies*

The sampling locations for the bay studies were located just off the main channel of the bay and were geographically distributed based upon historical data between the extreme south bay and the extreme north bay station in the Sacramento River (Figure 1 in Appendix E). Stations were selected to reflect ambient conditions in the Bay. Stations were sampled in August 1991 (Bay Run #1) and March-April 1992 (Bay Run #2) to determine temporal trends during dry and wet periods of the year, respectively. All stations were sampled using a modified Gray-Ohare box core to collect the depositional layer, described as the top layer of sediment that lacks the smell of hydrogen sulfide and black anoxic color. A total of 15 stations in San Francisco Bay were sampled. Reference stations were collected at Tomales Bay (marine reference) and Lake Mendocino (freshwater reference).

Sediment was homogenized and analyzed for concentrations of trace elements and organic compounds and for toxicity. For the toxicity testing, sediment salinities dictated whether the test organism would be *Daphnia magna* (salinities <3 ppt), *Eohaustorius estuarius* (salinities 4–33 ppt), or *Rhepoxinius abronius* (>25 ppt). Sediments from freshwater sites were tested using the chronic seven-day test for *Daphnia magna* described by Nebeker et. al (1984). The ASTM standard guide for conducting ten-day static sediment toxicity tests with marine and estuarine amphipods (ASTM 1991 E1367-90) provided the protocol for the acute tests using *Eohaustorius* and *Rhepoxinius*. Sediment elutriates from the Bay Studies sites were used for toxicity tests using bivalve embryos (*Crassostrea gigas*) and fish larvae (*Menidia beryllina*). The tests with bivalve embryos were conducted following ASTM guidelines (ASTM 1992), with adaptations for elutriate testing given in the Puget Sound Protocols (Tetra Tech 1986). The tests with fish larvae followed EPA protocol for inland silversides *Menidia beryllina* (Weber et al. 1988).

#### *Marsh Study*

The marsh studies were designed to detect contaminants and their toxic effects in "critical habitats" (marshes, mudflats, and creeks) that border San Francisco Bay. Each station was sampled once between July 1991 and February 1992. The collection methods were by diver-operated cores and, in very shallow areas, diver-operated scrapes or non-diver operated scrapes. Cores were taken to at least six inches deep. Diver-operated scrapes were taken using a polyethylene-gloved hand and non-diver-operated scrapes were taken using a Teflon scoop dragged across the sediment, scooping up a few millimeters at a time. Sediments were assessed to assure that the sulfide-rich layer was not sampled. Composite samples of the depositional layer were collected at each station. The sediment was analyzed for trace elements and organic compounds and tested for toxicity using the same tests used for the Bay Studies samples. Thirty-five stations were sampled (Figure 1 in Appendix E).

#### *Gradient Study*

The gradient study was conducted at Castro Cove near Richmond in an area that historically has received discharges from a nearby oil refinery. The purpose of the study was primarily to evaluate sediment toxicity methodology by simultaneously evaluating several sediment toxicity tests at a gradient of stations that previous studies had shown to vary from relatively uncontaminated (Point Pinole Pilings) to highly contaminated (inner Castro Cove Stations). Two sediment layers were sampled: a surface depositional layer (one centimeter to a few centimeters in depth) and a layer under the shallow layer that was generally more

compacted, black in color, and smelled of petroleum products. All sediments were collected by cores. Seven stations were sampled (Figure 1 in Appendix E).

### ***Data Management***

More information on quality assurance, sampling protocols, analytical procedures, and results for these studies are contained in San Francisco Estuary Pilot Regional Monitoring Program: Sediment Studies (SFBRWQCB 1994).

The State Water Resource Control Board's environmental database at the Teale Data Center in Sacramento compiles data from this study. Data from this study is also collected in a database at the California Department of Fish and Game, at EcoAnalysis Inc., and at the San Francisco Bay Regional Water Quality Control Board.

## **Bay Protection and Toxic Cleanup Program: Screening in San Francisco Bay (1995-1997)**

### ***Design and Objectives***

The four statewide objectives of the BPTCP regional monitoring program are to:

- 1 Identify locations in enclosed bays, estuaries, or the ocean that are toxic hot spots;
- 2 Determine the extent of biological impacts in portions of enclosed bays and estuaries not sampled (areas of unknown condition);
- 3 Confirm the extent of biological impacts in enclosed bays and estuaries that have been sampled; and
- 4 Assess the relationship between toxic pollutants and biological effects.

The study used a two-tier process to identify known toxic hot spots. The first tier was a screening step where at least two toxicity tests (e.g., a ten-day solid phase amphipod test and an urchin development test using pore water) were used at each site. Organisms used were *Eohaustorius estuarius* or *Rhepoxinius abronius* for the amphipod tests and *Stronglyocentrotus* for the urchin test. Sediment grain size, total organic carbon (TOC), and hydrogen sulfide concentration were measured to differentiate pollutant effects found in



screening tests from natural factors. Chemical analyses (trace elements and organic compounds) were performed on samples where tests showed toxic effects. If effects were found, some sites were retested to confirm the effects.

Four different categories of sites were identified for sampling in the BPTCP screening: 1) potential toxic hot spots based on existing information; 2) high-risk sites based on existing information; 3) stratified random sites; and 4) reference sites. For the San Francisco Bay area, the BPTCP began screening sampling in 1995. About 100 stations were sampled in 1995 (Figure 2 in Appendix E). Ten stations were sampled in 1996 and 28 stations were sampled in 1997.

### ***Methods and Sampling Program***

The cruise reports indicate that six liters of sediment were collected at each station for use in toxicity testing and analyses of trace elements, organic compounds, TOC, and grain size. Samples were collected from the top five centimeters of sediment. Chemistry analyses were performed on samples where toxicity tests showed toxic effects, and some additional stations.

The State Water Resources Control Board has published a Quality Assurance Project Plan that details quality assurance procedures for field, laboratory, and analytical components of the screening program (Stephenson et al. 1994). The SFBRWQCB plans to publish a report summarizing the results of the San Francisco Bay screening program in 1998.

### ***Data Management***

The California Department of Fish and Game maintains the data from the BPTCP screening in dBase files at the Moss Landing Marine Laboratory facilities. The data are available in electronic format upon request. Data from the San Francisco Bay screening will also eventually reside in the SWRCB's environmental database in Sacramento and at the San Francisco Bay Regional Water Quality Control Board in Oakland.

### ***References***

ASTM. 1991. Designation E 1367: Standard guide for conducting 10-day static sediment toxicity tests with marine and estuarine amphipods. Volume 11.04: Pesticides; resource recovery; hazardous substances and oil spill responses; waste disposal; biological effects. *Annual Book of Standards*; water and environmental technology. Philadelphia: American Society for Testing and Materials.

ASTM. 1992. *Annual Book of ASTM Standards*. PCN 01-110492-48. Philadelphia: American Society for Testing and Materials.

Nebeker, A.V., M.A. Cairns, J.H. Gakstatter, K.W. Malueg, G.S. Schuytema and D.F. Krawczyk. 1984. Biological methods for determining toxicity of contaminated freshwater sediments to invertebrates. *Environ. Toxicol. Chem.* 3:617-630.

SFBRWQCB. 1994. *San Francisco Estuary Pilot Regional Monitoring Program: Sediment Studies. Final Report*. Oakland: San Francisco Bay Regional Water Quality Control Board.

SWRCB. 1995a. Status of the Bay Protection and Toxic Cleanup Program. Draft Staff Report. Sacramento: State Water Resources Control Board.

SWRCB. 1995b. Scientific Planning and Review Committee Briefing Document for the Bay Protection and Toxic Cleanup Program. Sacramento: State Water Resources Control Board.

Stephenson, M., M. Puckett, N. Morgan, and M. Reid. 1994. Bay Protection and Toxic Cleanup Program: Quality Assurance Project Plan. Sacramento: Bay Protection and Toxic Cleanup Program, State Water Resources Control Board.

Tetra Tech. 1986. Recommended protocols for measuring selected environmental variables in Puget Sound. Seattle: Puget Sound Estuary Program.

Weber, C.I., W.B. Horning II, T.W. Newikeisel, P.A. Lewis, E.L. Robinson, J. Menkedick, and F. Kessler (eds.) 1988. *Short-term methods for estimating the chronic toxicity of effluents and receiving waters to marine and estuarine organisms*. EPA-600/4-87/028. Cincinnati: U.S. Environmental Protection Agency, Environmental Monitoring and Support Laboratory.

# SAN FRANCISCO ESTUARY INSTITUTE

The San Francisco Estuary Institute (SFEI; formerly Aquatic Habitat Institute) administers and manages the Regional Monitoring Program (RMP) with the San Francisco Bay Regional Water Quality Control Board. The RMP is the result of Resolution 92-043 of the SFBRWQCB, which initiated the RMP for San Francisco Bay. In 1995, 63 Federal, state, and local agencies and companies participated in the RMP. The objectives of the RMP are to:

- Obtain high-quality baseline data describing the concentration of toxic and potentially toxic trace elements and organic contaminants in the water and sediment of the San Francisco Estuary;
- Determine seasonal and annual trends in chemical and biological water quality in the San Francisco Estuary;
- Continue to develop a data set that can be used to determine long-term trends in the concentrations of toxic and potentially toxic trace elements and organic contaminants in the water and sediments of the San Francisco Estuary;
- Determine whether water quality and sediment quality in the Estuary at large are in compliance with objectives established by the Basin Plan; and
- Provide a database on water quality and sediment quality in the Estuary which is compatible with data being developed in other ongoing studies in the system, including, but not limited to, wasteload allocation studies, model development, sediment quality objectives development, in-bay studies of dredged material disposal, Interagency Ecological Program water quality studies, primary productivity studies, local effects biomonitoring programs, and state and Federal mussel watch programs.

The following sections provide more detailed descriptions of each year of the program, focusing on sediment contaminant characterization and monitoring. Results from sampling conducted in 1996 should be available in early 1998.

## **San Francisco Estuary Regional Monitoring Program for Trace Substances: 1993**

### ***Design and Objectives***

The RMP 1993 sampling design was based in part on the BPTCP Pilot Regional Monitoring Program conducted by the SFBRWQCB in 1991 and 1992 and summarized previously in this report. The station locations for the RMP, which were selected based on information from

the Pilot Program as well as other studies, were not selected randomly and may not represent the areas from which they were collected. Most of the station locations were chosen so they would be as far as possible from the influence of major contaminant sources and to be as representative as possible of "background" contaminant concentrations. Sampling locations are presented in Figure 3 in Appendix E.

Sampling was conducted at 16 stations throughout the estuary three times during 1993: the wet period (March), during declining Delta outflow (May), and during the dry period (September). Five different types of samples were collected in 1993: conventional water quality parameters and chemistry; water toxicity; sediment quality characteristics and chemistry; sediment toxicity; and transplanted, bagged bivalve bioaccumulation and condition. Water sampling was conducted during all three sampling periods. Water-column toxicity was evaluated from samples collected at eight stations using a 48-hour mollusk embryo development test and a 96-hour algal growth test. Transplanted, bagged bivalve bioaccumulation and condition was measured at eleven stations during the wet and dry sampling periods. Sediment sampling was conducted only during the wet and dry sampling periods.

### ***Methods and Sampling Program***

Sediment sampling was conducted using a modified Van Veen grab with a surface area of 0.1 m<sup>2</sup>. When the sampler was on deck, a sub-core was removed for measurement of the Eh (oxidation-reduction potential) at 2.5 cm and 5.0 cm using a temperature compensated Eh meter. The top 5 cm of sediment was then scooped from each of two replicate grabs and mixed in a bucket to provide a single composite sample for each station. Aliquots were split on board for each analytical laboratory and for sediment toxicity tests. Duplicate samples for archiving were collected from a composite of two additional grabs. Parameters measured at all 16 stations included sediment quality characteristics (grain size, total organic carbon, Eh, and pH) and chemistry (trace elements and organic contaminants). Sediment toxicity was measured at eight stations. Two sediment toxicity tests were used: a ten-day acute mortality test using *Eohaustorius estuarius* exposed to whole sediment using ASTM method E 1367 (ASTM 1992), and a sediment elutriate test where larval bivalves were exposed to the material dissolved from whole sediment in a water extract using ASTM method E 724-89 (ASTM 1991). Sampling locations are presented in Figure 3 in Appendix E.

More information on sampling results, quality assurance, sampling and analytical protocols, etc. are contained in the 1993 Annual Report (SFEI 1994).

### ***Data Management***

Sampling and data analysis for the 1993, 1994, and 1995 RMP are complete. SFEI currently has all the RMP data available electronically through its home page on the World Wide Web (<http://www.sfei.org/index.html>). The sampling results and analyses are also contained in Annual Reports produced by SFEI (SFEI 1994; SFEI 1995; SFEI 1996). The RMP data are also stored at SFEI in an Oracle database or in SAS data tables.

## **San Francisco Estuary Regional Monitoring Program for Trace Substances: 1994**

### ***Design and Objectives***

The 1994 RMP was generally similar to the 1993 program. Six new stations were added from 1993: Coyote Creek (no sediment sampling), San Bruno Shoal, Alameda, Red Rock, Petaluma River (no sediment sampling), and Honker Bay (Figure 4 in Appendix E). Two stations were added on a trial basis in the southern end of the estuary adjacent to the wastewater outfalls of the Cities of San Jose (station C-3-0) and Sunnyvale (station C-1-3). Monitoring at these stations was conducted in cooperation with the SFBRWQCB and the two cities. These stations are located in the bayward ends of Coyote Creek and Guadeloupe Slough between the two outfalls and the RMP Coyote Creek station (BA10).

Aquatic bioassays were changed from three times a year to two times and the mysid *Mysidopsis* was used instead of the diatom *Thalassiosira* because *Thalassiosira* was found to be not very sensitive. Also, diazinon was added as an analyte. Three pilot studies were conducted in 1994. Two studies were continuations from 1993: the pilot study of hydrography and water quality and pilot study of suspended sediments, both conducted by USGS scientists. A new pilot study was started in 1994 in which macrobenthic invertebrates were collected at eight stations.

### ***Methods and Sampling Program***

Sediment quality, trace elements, and organic contaminants were measured at 20 RMP base program stations in 1994 and two additional stations near the Sunnyvale and San Jose wastewater outfalls. Sediment monitoring was conducted during the wet (February) and dry (August) seasons. Sediment bioassays were conducted at 12 stations in 1994.

Sediment sampling and analysis methods in 1994 were basically the same as those used in 1993. More information on data results, quality assurance, sampling protocols, analytical procedures etc. are contained in the 1994 Annual Report (SFEI 1995).

## **San Francisco Estuary Regional Monitoring Program for Trace Substances: 1995**

### ***Design and Objectives***

The 1995 RMP was generally similar to the 1993 and 1994 programs. Sulfides and ammonia measurements in sediment were added in 1995. The 1995 Benthic Pilot Study continued in 1995 with only a few changes from the 1994 study. A Tidal Wetlands Pilot Study was started in 1995 with two major objectives: 1) develop equipment and train personnel to sample tidal marsh sediments for contaminant analysis and produce a methodology that yields results that are comparable to other RMP results as well as other scientific efforts to understand tidal marshes; and 2) gain insight about the usefulness of natural tidal marsh physiography as a spatial template for sampling sediment contaminants within and among tidal marshes. Sampling was conducted at China Camp State Park in Marin County and Petaluma Marsh in Sonoma County.

### ***Methods and Sampling Program***

Sediment quality, trace elements, and organic contaminants were measured at 22 RMP base program stations in 1995 and the two additional stations near the Sunnyvale and San Jose wastewater outfalls (Figure 5 in Appendix E). Sediment monitoring was added at the Coyote Creek and Petaluma River base program stations in 1995. Sediment monitoring was conducted during the wet (February) and dry (August) seasons. Sediment bioassays were conducted at twelve stations in 1995. The designation of "toxic" used in the 1995 RMP sediment bioassays was different than that used in previous Annual Reports. A second criterion was added to eliminate the problem of designating toxicity based only on comparison to controls with low replicate variance. The second criterion that must be met is that mean organism response in the bioassay test was less than 80 percent of the laboratory control value.

Sediment sampling and analysis methods in 1995 were basically the same as those used in 1993 and 1994. More information on data results, quality assurance, sampling protocols, analytical procedures etc. are contained in the 1995 Annual Report (SFEI 1996).

## **Bay Area Dischargers Association: Local Effects Monitoring Program**

The Bay Area Dischargers Association (BADA) is an organization of the five largest municipal wastewater dischargers in the San Francisco Bay Area including: the Central Contra Costa Sanitary District; East Bay Dischargers Authority; East Bay Municipal Utility District; City and County of San Francisco; and the City of San Jose. In addition, BADA has several associate member agencies, including Fairfield Suisun Sewer District, City of Palo Alto, City of San Mateo, and South Bayside System Authority.

### ***Design and Objectives***

Growing out of a transplanted bivalve monitoring program that began in 1989, BADA started a sediment chemistry and benthic infauna monitoring program in 1994 to help determine and assess environmental impacts at the association's outfalls. In coordination with SFEI, sediment and benthic infauna samples were collected and analyzed in 1994, 1995, 1996, and 1997 from locations near the three municipal sewage outfalls for the City and County of San Francisco, Central Contra Costa Sanitary District, and East Bay Municipal Utility District (EBMUD).

### ***Methods and Sampling Program***

Three sites at each of the three outfalls have been sampled twice a year since 1995. Samples were collected once in 1994. Samples are collected and analyzed for sediment chemistry and benthic infauna using methods and techniques similar to the RMP.

### ***Data Management***

The main contacts for the program are Jim Salerno (415) 648-6882 and Michael Kellogg at the City and County of San Francisco. Data generated by the BADA LEMP are maintained electronically at SFEI.

## **South Bay Local Effects Monitoring Program**

### ***Objectives***

In conjunction with the RMP sampling conducted near the outfalls for San Jose and Sunnyvale water pollution control plants, the South Bay Dischargers Authority (cities of San Jose, Santa Clara, Palo Alto, and Sunnyvale) samples annually at two additional stations in the South Bay for regulatory purposes as part of a Local Effects Monitoring Program (LEMP): 1) San Jose/Sunnyvale (C-1-7), located in Coyote Creek midway between Alviso

Slough and Guadeloupe Slough and; 2) Palo Alto, located downstream from the Palo Alto Regional Water Quality Control Plant. Since 1996, two additional stations have been added in Coyote Creek and Guadeloupe Slough as pilot stations for the LEMP.

### ***Methods and Sampling Program***

The LEMP stations are collected and analyzed by USGS using similar methods and techniques as the RMP, which is described above.

### ***Data Management***

The main contact for the program is Dave Tucker at the City of San Jose (408) 945-3711. The data are included in SFEI's annual reports and are maintained electronically at SFEI.

### ***References***

ASTM. 1991. Designation E 1367: Standard guide for conducting 10-day static sediment toxicity tests with marine and estuarine amphipods. Volume 11.04: Pesticides; resource recovery; hazardous substances and oil spill responses; waste disposal; biological effects. *Annual Book of Standards; water and environmental technology*. Philadelphia: American Society for Testing and Materials.

ASTM. 1992. *Annual Book of ASTM Standards*. PCN 01-110492-48. Philadelphia: American Society for Testing and Materials.

SFEI. 1994. *1993 Annual Report, San Francisco Estuary Regional Monitoring Program for Trace Substances*. Richmond, California: San Francisco Estuary Institute.

SFEI. 1995. *1994 Draft Annual Report, San Francisco Estuary Regional Monitoring Program for Trace Substances*. Richmond, California: San Francisco Estuary Institute.

SFEI. 1996. *1995 Annual Report, San Francisco Estuary Regional Monitoring Program for Trace Substances*. Richmond, California: San Francisco Estuary Institute.



# California Department of Fish and Game

The California Department of Fish and Game (DFG) is responsible for the field and laboratory work for the Bay Protection and Toxic Cleanup Program, described earlier. In addition to the BPTCP screening, the California DFG has conducted a Reference Site Survey in San Francisco Bay in cooperation with the SFBRWQCB.

## 1994/1995 Reference Site Survey

### *Objectives*

The main purposes of this study were to:

- identify sediment reference sites in San Francisco Bay to use in toxicity tests;
- recommend sediment toxicity test protocols to use in monitoring sediment toxicity in San Francisco Bay;
- develop Sediment Toxicity Identification (TIE) protocols for use in San Francisco Bay; and
- identify the cause of toxicity at previously identified reference sites.

### *Methods and Sampling Program*

The study selected five sites in San Francisco Bay as potential reference sites for future toxicity assessments in the Bay (Figure 6 in Appendix E). Sites were selected using criteria established in previous studies, including low concentrations of anthropogenic chemicals, distance from known major sources of pollution, and natural features such as grain size and total organic carbon (TOC) that are similar to test sediments. Sites with fine-grained sediment were selected because most heavily contaminated test sites have been found in depositional areas with fine sediments. Sites in Tomales Bay and Bolinas Lagoon were also investigated because they had been previously considered as reference sites and found to show toxicity, although concentrations of anthropogenic contaminants were low. Three other sites were also sampled (Islais Creek, Castro Cove, and Clipper Cove) where previous studies had shown either high toxicity or high concentrations of toxic chemicals. Data from these sites were compared to reference sites.

Chemical analyses, total organic carbon, and grain-size analyses were conducted at all potential reference sites. Up to nine toxicity tests were conducted on each sample from all sites. The tests were:

- 1 the ten-day solid-phase amphipod test using *Eohaustorius* in undisturbed cores;
- 2 the ten-day solid phase amphipod test using *Ampelisca*;
- 3 the ten-day amphipod test using *Eohaustorius* in pore water;
- 4 the ten-day amphipod testing using *Eohaustorius* in intact cores;
- 5 a bivalve larvae development test in pore water;
- 6 an urchin larvae development test in pore water;
- 7 an urchin larvae development test using a sediment/water interface exposure;
- 8 the *Neanthes* growth and survival test; and
- 9 a ten-day solid phase test using *Nubelia*.

Not all of these toxicity tests were conducted at each site. Tests were evaluated for control response acceptability, laboratory replicate variability, and sensitivity. TIE protocols were developed for *Eohaustorius*, and the mussel and urchin larval development tests in sediment pore water. TIEs were conducted on four sediment samples that exhibited toxicity.

### ***Data Management***

The California Department of Fish and Game maintains the data for the Reference Site Survey, as well as the Bay Protection and Toxic Cleanup Program data, in dBase files at the Moss Landing Marine Laboratory facilities. The data are available in electronic format upon request. EcoAnalysis, Inc. also maintains Reference Site Survey data in a database format.

# National Oceanic and Atmospheric Administration (NOAA): Long-term Monitoring

## National Status and Trends Program

The National Status and Trends (NS&T) Program for Marine Environmental Quality was formed to monitor spatial distributions and temporal trends of contaminant concentrations in U.S. coastal and estuarine regions, and biological responses to that contamination. Samples for chemical analysis are collected through two projects: the National Benthic Surveillance Project (NBSP) and the Mussel Watch Project. Since 1984, the NBSP has annually collected benthic fish and sediments at about 60 sites in embayments along the Atlantic, Gulf, and Pacific coasts of the United States. The NBSP determines the concentrations of contaminant chemicals and prevalence of pathological lesions in bottom fish and relates them to contaminant concentrations in associated sediment. The NBSP is a cooperative effort between the National Marine Fisheries Service (NMFS) and the Coastal Monitoring and Bioeffects Assessment Division (CMBAD) of NOAA's National Ocean Service. Since 1986, the Mussel Watch Project has annually collected and chemically analyzed mussels and oysters and sediments from more than 150 sites around the coastal and estuarine United States. The following is a brief summary of the sediment monitoring activities of these two NOAA programs in San Francisco Bay.

### *National Benthic Surveillance Project (NBSP)*

#### *Objectives*

The specific objectives of the NBSP are:

- Measurement of concentrations of chemical contaminants in sediment and in species of bottom-dwelling fish at selected sites in urban and non-urban embayments.
- Determination of the prevalence of diseases in these same fish species.
- Exploration of associations between contaminant concentrations in tissue and sediment and among tissue, sediment, and fish disease.
- Evaluation of spatial and temporal trends of contaminant concentrations and fish diseases.

#### *Methods and Sampling Program*

Sediment sampling for the NBSP in San Francisco Bay began in 1984. Sampling sites were chosen based on the following characteristics:

- 1 availability of bottom-feeding fish;
- 2 subtidal, sedimentary-depositional zone;
- 3 away from point sources or authorized dumpsites; and
- 4 not subject to dredging, scouring, or slumping.

Surface sediments (top 2-3 cm) were collected and analyzed at eight stations in the Bay from 1984 through 1995 (Figure 7 in Appendix E). Each sampling site was not sampled each year. At each sampling site, three grabs were taken at each of three stations and three cores were taken from each grab (total of 27 core tubes per site). PAHs, PCBs, chlorinated pesticides, and trace elements were analyzed. Fish liver tissue and, at some sites, stomach contents, were collected and analyzed for trace elements, PCBs, and pesticides.

#### *Data Management*

Some of the NBSP data are available on the World Wide Web at <http://www-orca.nos.noaa.gov>. Data from the Pacific Coast sites are maintained in a database at the Northwest Marine Fisheries Center in Seattle. Results and analyses of the data are provided in several NOAA publications, including Meador et al. 1994 and Varanasi et al. 1989. These publications also provide details on study design, objectives, methods, and analysis.

#### ***Mussel Watch***

##### *Objectives*

Since 1986, the NS&T Program has included a component called the Mussel Watch Project that has annually collected and chemically analyzed mussels, oysters, and sediments, from more than 200 sites around the coastal and estuarine U.S. (NOAA 1989). Measurements are made at sites designed to be representative of large areas rather than small-scale patches of contamination. The results help describe the spatial distribution of contamination and temporal trends, and to help differentiate between the effects of human activity and those of natural influences. Sessile mollusks were chosen as test organisms because they are permanent residents of geographically fixed sites and because contaminant concentrations in mollusk tissue change fairly rapidly in response to the surroundings.

### *Methods and Sampling Program*

The Mussel Watch Project monitors five sites in San Francisco Bay for sediment chemistry and three sites for mussel (*Mytilus edulis*) tissue. Three grabs or cores are obtained at each of three stations at each sampling site. A station can be anywhere within 500 m of the center of the site where mollusks were collected. Composite samples are made from surface sediment in those three grabs or cores. Three separate composites are made per station: one for organic chemical analysis, one for inorganic analysis, and one for other sediment characteristics such as grain size and TOC. For the mussel tissue analysis, composite samples are made by homogenizing the soft parts of 30 mussels. Six composites are used for chemical analysis: three for replicate organic contaminant analysis, three for trace elements. Sediments and mussel tissue are analyzed for trace elements, PCBs, pesticides, and PAHs. Mussels are collected and analyzed approximately every other year. Sediment chemistry is analyzed periodically, though less frequently than the mussel tissue. In addition to the Federal program, since the late 1970s the California State Mussel Watch Program has monitored contaminants in the tissue of resident and transplanted mussels and clams at more than 40 stations in the state, including stations in San Francisco Bay. The California Department of Fish and Game carries out the program for the State Water Resources Control Board.

### *Data Management*

The mussel watch data are available on the World Wide Web at <http://www-orca.nos.noaa.gov>. Requests for data can also be made to Gunnar Lauenstein of NOAA's Coastal Monitoring and Bioeffects Assessment Division, Coastal Monitoring Branch in Silver Spring, Maryland. NOAA has also produced several reports that provide information on the project, including analysis and results (NOAA 1987; NOAA 1989; NOAA 1991).

### *References*

Meador, J.P., R.C. Clark, Jr., P.A. Robisch, D.W. Ernest, J.T. Landahl, U. Varanasi, S-L Chan, and B. McCain. 1994. *National Status and Trends Program, National Benthic Surveillance Project: Pacific Coast. Analyses of elements in sediment and tissue, Cycle I to V (1984-88)*. NOAA Technical Memorandum NMFS-NWFSC-16. Seattle: National Marine Fisheries Service, Northwest Fisheries Science Center. 206 pp.

National Oceanic and Atmospheric Administration (NOAA). 1987. *National Status and Trends Program for Marine Environmental Quality: a summary of selected data on chemical contaminants in tissues collected during 1984, 1985, and 1986*. NOAA Technical

Memorandum NOS OMA 38. Silver Spring, Maryland: Office of Ocean Resources Conservation and Assessment, NOAA. 23 pp. + appendices.

NOAA. 1989. *National Status and Trends Program for Marine Environmental Quality: a summary of data on tissue contamination from the first three years (1986-1988) of the Mussel Watch Project*. NOAA Technical Memorandum NOS OMA 49. Silver Spring, Maryland: Office of Ocean Resources Conservation and Assessment. 22 pp. + appendices.

NOAA. 1991. *National Status and Trends Program for Marine Environmental Quality: second summary of data on chemical contaminants in sediments from the National Status and Trends Program*. NOAA Technical Memorandum NOS OMA 59. Silver Spring, MD: Office of Ocean Resources Conservation and Assessment. 29 pp. + appendices.

Varanasi, U., S-L Chan, B. McCain, J.T. Landahl, M. Schiewe, R.C. Clark, D.W. Brown, M.S. Myers, M.M. Krahn, W.D. Gronlund, W.D. MacLeod. 1989. *National Status and Trends Program, National Benthic Surveillance Project: Pacific Coast. Part II technical presentation of the results for cycles I to III (1984-86)*. NOAA Technical Memorandum NMFS-F/NWC-170. Seattle: National Marine Fisheries Service, Northwest Fisheries Science Center.

## 2 Site-Specific and/or Single-Event Studies

This section focuses on sediment contaminant investigations in San Francisco Bay that are not part of a comprehensive monitoring program. These investigations include individual studies conducted by the U.S. Geological Survey and NOAA, site-specific studies on selected hazardous waste sites, and studies conducted at dredged areas, particularly in the Port of Oakland. More information on the studies mentioned in this section and on other individual studies can be found in the table in Appendix A.

### National Oceanic and Atmospheric Administration Single Investigations

#### *Sediment Quality Triad*

##### *Objectives*

This study assessed the utility of the Sediment Quality Triad approach in augmenting the field measurements of NOAA's NS&T Program (Chapman et al. 1986). The Triad consists of coincident measurements of sediment contamination by chemical analyses, sediment toxicity through performance of laboratory sediment bioassays, and infaunal community structure by collection of benthic macroinfauna data. The hypothesis underlying the Triad is that no individual component of the Triad can be used to predict the results of the measurement of the other components. The hypothesis was tested in the study with synoptic measurements of the Triad components at three sites in San Francisco Bay.

##### *Methods and Sampling Program*

Ten stations were sampled at each of three sites in the Bay (Islais Waterway, near Oakland, and San Pablo Bay) for sediment bioassay testing, benthic infaunal analyses, and sediment chemistry determinations. Amphipod (*Rhepoxynius abronius*) sediment bioassays were performed on sediment samples from all thirty stations. Sediments from only three stations at each site were analyzed with the full complement of Triad measures. Sediments and benthos from the other seven stations at each site were archived after collection. Sediments from nine stations (three from each site) were fully analyzed with the following:

- Detailed chemical analyses on composited surface sediments, aliquots from which were also used for bioassay testing. Chemical analytes specified by NOAA for the NS&T

Program: conventionals, trace elements, polycyclic aromatic hydrocarbons, and chlorinated hydrocarbons.

- Four separate types of sediment bioassays were conducted on the composited surface sediment:
  - 1 The *Rhepoxynius abronius* ten-day test developed by Swartz et al. (1982, 1985) was used to measure acute lethality;
  - 2 The 48-hour mussel (*Mytilus edulis*) larvae test described by Mitchell et al. (1985) for use in solid-waste testing was used to measure sublethal effects;
  - 3 Behavioral effects were measured by determining the rate of reburial of the clam *Macoma balthica* using techniques developed by McGreer (1979); and
  - 4 Reproductive impairment was measured by determining copepodite production by the harpacticoid copepod, *Tigriopus californicus*.
- Benthic infauna were identified and enumerated for each of five grab samples from each of these stations. The benthos grabs were collected independently from those grabs composited and used for sediment chemistry and bioassay.

The results of the analyses were used to classify the expected degree of degradation of each station at each site, based on both individual and combined measures. Specific recommendations were then made regarding the application of the Sediment Quality Triad to NOAA's National Status and Trends Program.

#### *Data Management*

Data are maintained at NOAA in Seattle.

### ***Evaluation of candidate measures of biological effects: 1987***

#### ***Objectives***

In addition to the studies conducted in San Francisco Bay under the Mussel Watch Project and the National Benthic Surveillance Program (discussed earlier in this report), NOAA conducted a study in 1987 in the Bay. This study evaluated the response and sensitivity of candidate measures of biological effects for the NS&T program (Long and Buchman 1989). The overall approach for the evaluation involved analyses of samples collected in the field at sites that were presumed to represent a range in chemical contamination. Biological tests were performed with subsamples of samples that were also analyzed for chemical concentrations. Data from the biological tests were then compared with each other and with the chemical data in various statistical procedures. It was presumed and hypothesized



before the evaluation began that biological tests most applicable to the NS&T program would be those that were able to indicate differences among sampling locations over a range in chemical contamination and/or between sampling locations and laboratory controls, had relatively large ranges in response among mean values for the sampling locations, had relatively small analytical errors, and indicated patterns in biological response that generally paralleled the pattern in chemical contamination.

#### *Methods and Sampling Program*

Sediments were sampled at a total of five sites, four of which were from the NS&T program: Yerba Buena Island, San Pablo Bay, Vallejo, and Tomales Bay (Figure 7 in Appendix E). Sediments were also sampled at a site in Oakland Inner Harbor. Three sites in the Bay were sampled for fish tissue analysis.

The field collection and analysis consisted of the following:

- Collection and chemical analyses of surficial sediments at 15 sampling stations (three stations at each of the five sites) in San Francisco Bay and Tomales Bay.
- Solid-phase sediment toxicity test with the amphipod *Rhepoxynius abronius*.
- Solid-phase sediment toxicity test with the amphipod *Ampelisca abdita*.
- Sediment elutriate toxicity test with the larvae of the mussel *Mytilus edulis*.
- Sediment elutriate toxicity test with the larvae of three sea urchin species.
- Sediment pore water toxicity test with the polychaete *Dinophilus gyrociliatus*.
- Taxonomic analyses of benthic community structure.
- Analyses of sedimentological and biological characteristics with sediment profiling photography.
- Fish collection, tissue chemical analyses, aryl hydrocarbon hydroxylase analyses, and plasma steroid hormone analyses.
- Fish blood micronucleated erythrocyte analyses; and
- Fish liver cytochrome P-450 and ethoxyresorufin-O-deethylase enzyme analyses.

Sediments were sampled using the NS&T protocol: three stations at each site. Multiple grab samples were taken at each station and the upper one cm of sediment was removed and collected until about seven liters of sediment had been accumulated and composited from each station. All sediment samples were analyzed for PAHs, trace elements, PCBs, and pesticides. All toxicity tests were performed with five laboratory replicates or aliquots of the composited sediments per station.

#### *Data Management*

Long and Buchman (1989) produced a report summarizing the approach, methods, and results of this investigation. The data are maintained at NOAA in Seattle.

## *1990 Synoptic Sediment Survey*

### *Objectives*

The sampling plan was designed to determine spatial patterns and extent in sediment toxicity in San Francisco Bay (Long and Markel 1992). The sampling effort was focused on areas in the Bay where the highest concentrations of most toxicants were found through evaluating historical data. Patterns in toxicity were determined using a variety of arithmetical, statistical, and graphical methods.

### *Methods and Sampling Program*

Sediment samples were collected in 1990 at 45 sites in the Bay and tested with a battery of bioassays. Three separate samples, one at each station, were collected at 30 of the 45 sites. The contents of the three samples were tested separately. At the remaining fifteen sites, three individual samples were collected at one of the stations, while the other two stations were sampled once as per the protocol in the first 30 sites. The toxicity tests chosen for the survey were those performed with bivalve embryos, bioluminescent bacteria, and sea urchin embryos.

In addition to subsampling for the toxicity testing, 400-ml aliquots were frozen and eventually transferred to the San Francisco Bay Regional Water Quality Control Board for chemical analysis, though no chemistry results were reported in Long and Markel's (1992) report.

### *Data Management*

Results of the toxicity testing were reported by Long and Markel (1992). Data are maintained at NOAA in Seattle.

### *References*

Chapman, P.M., R.N. Dexter, S.F. Cross, and D.G. Mitchell. 1986. *A field trial of the sediment quality triad in San Francisco Bay*. NOAA Technical Memorandum NOS OMA 25. Rockville, Maryland: Ocean Assessments Division, National Oceanic and Atmospheric Administration. 134 pp.

Chapman, P.M., R.N. Dexter, and E.R. Long. 1987. Synoptic measures of sediment contamination, toxicity and infaunal community composition (the sediment quality triad) in San Francisco Bay. *Marine Ecol. Prog. Series* 37:75-96.

Long, E.R. and M.F. Buchman. 1989. *An evaluation of candidate measures of biological effects for the National Status and Trends Program*. NOAA Technical Memorandum NOS OMA 45. Seattle: Coastal Monitoring and Bioeffects Division, NOAA.

Long, E.R. and R. Markel. 1992. *An evaluation of the extent and magnitude of biological effects associated with chemical contaminants in San Francisco Bay, California*. NOAA Technical Memorandum NOS ORCA 64. Seattle: Coastal Monitoring and Bioeffects Division, NOAA.

McGreer, E.R. 1979. Sublethal effects of heavy metal contaminated sediments on the bivalve *Macoma balthica* (L.). *Marine Environmental Research* 18

Mitchell, D.G., J.D. Morgan, G.A. Vigers and P.M. Chapman. 1985. Acute toxicity of mine tailings to four marine species. *Mar. Pollut. Bull.* 16:450-455.

Swartz, R.C., W.A. DeBen, K.A. Sercu and J.O. Lamberson. 1982. Sediment toxicity and the distribution of amphipods in Commencement Bay, Washington. *Mar. Pollut. Bull.* 13:359-364.

Swartz, R.C., W.A. DeBen, J.K. Phillips, J.O. Lamberson and F.A. Cole. 1985. Phoxocephalid amphipod bioassay for marine sediment toxicity. pp. 284-307. In: R.D. Cardwell, R. Purdy and R.C. Bahner (eds.), *Aquatic Toxicology and Hazard Assessment: Seventh Symposium*. ASTM STP 854, American Society for Testing and Materials, Philadelphia.

## U.S. Geological Survey (USGS)

For more than twenty years USGS researchers have investigated the transport and fate of anthropogenic contaminants in the San Francisco Bay estuary. Funded by the USGS Toxic Substances Hydrology Program and several other sources, USGS research in the Bay has included studies on (1) the fate of pesticides discharged into the San Francisco Bay's river-estuary system, (2) the fate and distribution of organic contaminants in Bay sediments, (3) the history of organic, as well as inorganic, contaminants in the Bay, and (4) the adverse effects of trace elements on benthic aquatic organisms. One of USGS's major long-term investigations in the Bay has been its studies of trace element concentrations in sediments and clams collected from two mudflats near the discharge points of two sewage treatment plants in the South Bay. Another large effort over the years has focused on the distribution and fate of trace elements and pesticides in the North Bay, including long-term surface sediment, water, and bioaccumulation studies at six stations: one each at Rio Vista, Carquinez Strait, Honker Bay, and San Pablo Bay, and two in Suisun Bay. A recent study examined the historic profile of both organic and inorganic contaminants in Bay sediments using two cores collected with unbroken sedimentary records, one from Richardson Bay and one from San Pablo Bay.

USGS researchers from multiple disciplines have conducted research in the Bay to understand the biological, chemical, and physical processes at work in this complex ecosystem. These scientists have published hundreds of articles on their research both in technical journals and USGS reports. Many of these publications are not specifically relevant to the purposes of this document, though they provide invaluable information on the processes that determine the behavior and effects of contaminants in Bay sediments. For this report, we attempted to identify the majority of USGS reports that contain original sediment chemistry data collected in the Bay since the mid-1980s. These documents are listed below and summarized in the table in Appendix A, based on the geographic scope of the investigation. For instance, Sam Luoma's investigations in the Palo Alto mudflats are summarized in the South Bay table.

### *Data Management*

USGS does not maintain a database containing the results of the agency's many contaminant investigations in San Francisco Bay, although individual investigators at USGS can be contacted about specific studies and the possibility of receiving data in electronic format if available. There are a number of World Wide Web sites related to the USGS work

in the Bay, including the Estuary Toxic Contaminants Project page at <http://water.wr.usgs.gov/toxics/index.html>. A good contact at USGS regarding the sediment investigations is Sam Luoma at the Menlo Park office.

### **References**

- Cain, D.J., and S.N. Luoma. 1990. Influence of seasonal growth, age, and environmental exposure on Cu and Ag in a bivalve indicator, *Macoma balthica* in San Francisco Bay. In: *Marine Ecology Progress Series*, v. 60, p. 45-55. only one station since 1980
- Domagalski, J.L., and K.M. Kuivila. 1993. Distribution of pesticides and organic contaminants between water and suspended sediment, San Francisco Bay, California. *Estuaries* 16(3A):416-426.
- Hornberger, M., S. Luoma, A. van Geen, C. Fuller, and R. Anima. In press. Historical trends of trace metals in the sediments of San Francisco Bay, Ca.
- Johns, C. and S.N. Luoma. 1987. Accumulation of selenium in benthic bivalves and fine-grained sediments of San Francisco Bay, the Sacramento-San Joaquin Delta, and selected tributaries, 1984-1986. U.S. Geological Survey Open File Report 87-562. Menlo Park, California: U.S. Geological Survey.
- Johns, C., Carolyn, and S.N. Luoma. 1988. Selenium accumulation in benthic bivalves and fine sediments of San Francisco Bay, the Sacramento-San Joaquin Delta, and selected tributaries. *Estuarine, Coastal, and Shelf Science* 27:381-396.
- Luoma, S.N., D.J. Cain, C. Brown, and E.V. Axtmann. 1991. *Trace metals in clams (Macoma balthica) and sediments at the Palo Alto mudflat in South San Francisco Bay: April, 1990 - April, 1991*. U.S. Geological Survey Open File Report 91-460. Menlo Park, California: U.S. Geological Survey. 47 pp.
- Luoma, S.N., D.J. Cain, C. Brown, and M. Hornberger. 1992. *Trace metals in clams (Macoma balthica) and sediments at the Palo Alto mudflat in South San Francisco Bay: May 1991 - May 1992*. U.S. Geological Survey Open File Report 92-456. Menlo Park, California: U.S. Geological Survey. 51 pp.

Luoma, S.N., D.J. Cain, C. Brown, and M. Hornberger. 1993. Trace metals in clams (*Macoma balthica*) and sediments at the Palo Alto mudflat in South San Francisco Bay: June 1992 - June 1993. U.S. Geological Survey Open File Report 93-500. Menlo Park, California: U.S. Geological Survey. 52 pp.

Luoma, S.N., D.J. Cain, C. Brown, M. Hornberger, and R. Bouse. 1996. *Near field receiving water monitoring of trace metals in clams (Macoma balthica) and sediments near the Palo Alto and San Jose/Sunnyvale water quality control plants in south San Francisco Bay: December 1994 through December 1995.* U.S. Geological Survey Open File Report 96-203. Menlo Park, California: U.S. Geological Survey.

Luoma, S.N., D.J. Cain, C. Brown, M. Hornberger, and R.B. Schaenemann. 1995. *Near field receiving water monitoring of trace metals in clams (Macoma balthica) and sediments near the Palo Alto and San Jose/Sunnyvale water quality control plants in south San Francisco Bay: June 1993 through October 1994.* U.S. Geological Survey Open File Report 95-299. Menlo Park, California: U.S. Geological Survey.

Luoma, S.N., P.V. Cascos, and R.M. Dagovitz. 1984. *Trace metals in Suisun Bay, California: A preliminary report.* U.S. Geological Survey Water Resources Investigation Report 84-4170. Menlo Park, California: U.S. Geological Survey. 35 pp.

Luoma, S.N., R. Dagovitz, and E. Axtmann. 1990. Temporally intensive study of trace metals in sediments and bivalves from a large river-estuarine system: Suisun Bay/Delta in San Francisco Bay. In: *The Science of the Total Environment, 97/98*, Elsevier Science Publishers B.V., Amsterdam.

Ota, A.Y., L.E. Schemel, and S.W. Hager. 1986. *Physical and chemical data for Northern San Francisco Bay, California, September-November, 1984.* U.S. Geological Survey Open-File Report 86-229. Menlo Park, California: U.S. Geological Survey. 33 pp.

Pereira, W.E., F.D. Hostettler, J.R. Cashman, and R.S. Nishioka. 1994. Occurrence and distribution of organochlorine compounds in sediment and livers of striped bass (*Morone saxatilis*) from the San Francisco Bay-Delta Estuary. *Marine Pollution Bulletin* 28:434-441.

Pereira, W.E., F.D. Hostettler, and J.B. Rapp. 1992. Bioaccumulation of hydrocarbons derived from terrestrial and anthropogenic sources in the Asian clam, *Potamocorbula amurensis*, in San Francisco Bay estuary. *Marine Pollution Bulletin* 24:103-109.

Pereira, W.E., F.D. Hostettler, and J.B. Rapp. 1996. Distributions and fate of chlorinated pesticides, biomarkers and polycyclic aromatic hydrocarbons in sediments along a contamination gradient from a point-source in San Francisco Bay, California. *Marine Environmental Research* 41(3):299-314.

Pereira, W.E., F.D. Hostettler, S.N. Luoma, S.N., A. van Geen, and C.C. Fuller. In press. Sedimentary record of anthropogenic and biogenic polycyclic aromatic hydrocarbons in San Francisco Bay, California. *Marine Chemistry*, in review.

Hostettler, Francis D., W.E. Pereira, K.A. Kvenvolden, D.R. Jones, and F. Murphy. In Review. Preliminary Geochemical Studies of Pollutant and Natural Organic Compounds in Sediments from Sonoma Baylands.

## **Dredging and Dredged Material Disposal Data**

More than six million cubic yards of sediments enter the estuary each year, mostly from the Sacramento and San Joaquin rivers, and as many as 286 million cubic yards of existing sediments are resuspended by currents and wind-driven waves (SFEP 1992). Between seven and eight million cubic yards of sediment are dredged and disposed of each year. Most of the dredging in the estuary is conducted by the Army Corps of Engineers. Since 1824, the Corps has planned, built, and maintained Federal navigation and flood control projects. In 1987, the Corps was responsible for 14 major and several minor navigation projects in the estuary, including projects at Oakland Harbor, Richmond Harbor, Mare Island Strait, Petaluma River, Pinole Shoal, and Suisun Bay Channel. The U.S. Navy also conducts extensive dredging at its facilities in the estuary. The bulk of the Navy's dredging activities are conducted at Mare Island and Alameda Naval Air Station. Public and private marine operators, ports, refineries, and flood control and reclamation districts also dredge for a variety of purposes. During the past 120 years, dredged material has been disposed of at more than three dozen locations in and around the estuary at aquatic sites in the Bay and Delta, on uplands, and in the ocean. Since 1975, the Corps has limited nearly all aquatic disposal of dredged material in the Bay to just three sites. These sites are next to Alcatraz

Island, in San Pablo Bay, and in Carquinez Strait. The disposal of dredged material may serve as a source of pollutants previously bound in the dredged sediments.

Physical, biological, and chemical testing of sediments is required for many dredging projects to obtain Army Corps permits and ensure that dredged material disposal does not chemically or biologically degrade the disposal area. The Corps and various other Federal and state agencies review sampling results to determine potential environmental impact, compliance with testing guidelines (i.e., ASACE Public Notice 93-2), and proper handling and disposal of the dredged material. Hard-copy reports containing these results are stored at the SFBRWQCB in Oakland, and at EPA and the Army Corps of Engineers in San Francisco, but no comprehensive electronic database has been developed for this data. An interagency effort is underway to develop such a database. Many of these dredging studies are too small or too old or of insufficient quality to be of much use for a baywide perspective on sediment contamination. However, several recent, relatively large studies are likely of sufficient size and quality to be helpful in determining the nature and extent of sediment contamination in the Bay.

The Lawrence Berkeley Laboratory published data compiled by Battelle/Marine Sciences Laboratory from five pre-dredging studies performed on sediments from the Ports of Oakland and Richmond between 1990-1991 (Hoffman 1994). These data sets were selected both to assess the frequency and magnitude of toxicity in the San Francisco data set and to determine the extent to which toxicity patterns are predicated on the influences of contaminant sources at different sites. Refer to the study for more information on its methodology and results. Because the Port of Oakland is one of the most active dredging sites in the Bay and has generated numerous sediment characterization investigations, this report has attempted to summarize most of these studies since the mid-1980s (Appendix A). Other selected sediment investigations related to dredging projects in the Bay are summarized in the tables in Appendix A, organized by embayment. However, it was beyond the scope of this report to list comprehensively all recent dredging investigations in the Bay that included sediment chemistry data.

### ***Data Management***

Dredging contaminant data are not yet collected in a centralized location in electronic format. Three good contacts for information on specific projects or dredging areas are David Dwinell at the Army Corps in San Francisco (415/977-8471), Tom Gandesbury at the



Regional Water Quality Control Board in Oakland (510/286-0841), and Erika Hoffman at EPA in San Francisco (415/744-1986).

### **References**

Hoffman, E.R., S.L. Anderson, and J.P. Knezovich. 1994. *Determinants of sediment toxicity in San Francisco Bay*. Final report. LBL-36592, UC-000. Berkeley, California: LBL Energy and Environment Division, University of California.

San Francisco Estuary Project (SFEP). 1992. *State of the Estuary: A report on conditions and problems in the San Francisco Bay/Sacramento-San Joaquin Delta Estuary*. Oakland: SFEP.

The following investigations were used for the Hoffman 1994 study:

Battelle. 1992a. Ecological evaluation of proposed dredged material from Oakland Harbor berthing areas. Oakland: Port of Oakland. Vol. 1, 2 + appendices.

Battelle. 1992b. Ecological evaluation of proposed discharge of dredged material from Oakland Harbor into ocean waters. San Francisco: U.S. Army Corps of Engineers.

Battelle. 1992c. Ecological evaluation of proposed dredged material from Richmond Harbor. San Francisco: U.S. Army Corps of Engineers. Vols. 1 and 2.

Battelle. 1992d. Ecological evaluation of proposed discharge of dredged material from Oakland Harbor into ocean waters. San Francisco: U.S. Army Corps of Engineers. Vols. 1 and 2. (Phase 3A and Phase 3A retest)

## Hazardous Waste Site Facilities

This section contains information on six hazardous waste site facilities in the San Francisco Bay area that have been, and/or continue to be, potential sources of contaminants to the Bay. We focused on the sites that were of particular concern to NOAA and also had environmental investigations that include or will include sediment chemistry. Numerous other National Priorities List (NPL) and non-NPL sites affect the Bay, but are not addressed in this report. The facilities discussed here include four closed military bases (Alameda NAS, Mare Island Naval Shipyard, Hunters Point Naval Shipyard, and Hamilton Army Airfield) that are being investigated for reuse options, one operating naval base (NWS Concord), and one non-Federal site (United Heckathorn) that has ceased operation and is in the process of remediation.

This report provides brief background information on each site facility, a description of the aquatic habitats of interest to NOAA at each site, and a summary of recent (post-1985) and planned environmental investigations at each of the sites that included or will include sediment contamination information. Most, but not all, of the investigations summarized in this section were conducted as part of the site investigation process for NPL sites (e.g., site investigation, remedial investigation, ecological risk assessment, etc.) and/or as part of the remediation/reuse investigations at Naval facilities. Other investigations (e.g., a pre-dredging study) were included for each site because they included the collection and analysis of sediments in aquatic habitats of concern to NOAA at or adjacent to the site (i.e., San Francisco Bay and adjacent wetlands). The level of detail provided for each of the investigations summarized varies in this report depending on whether the relevant documents were available for review.

### Hunters Point Naval Shipyard

#### *Location/Background*

Hunters Point Shipyard is in southeast San Francisco, just north of Candlestick Park and about eight miles north of the San Francisco airport. The facility lies on the southern tip of the Hunters Point Peninsula, which extends eastward into San Francisco Bay. The facility is bordered on the north, east, and south by the Bay, and to the west by the Hunters Point district of San Francisco, which consists of public and private housing and commercial and industrial buildings.

Hunters Point Shipyard was operated as a commercial dry-dock from 1869 until December 19, 1939, when the property was purchased by the U.S. Navy. The Navy leased the facility to Bethlehem Steel Company until December 18, 1941, when the Navy took possession and began operating the shipyard to produce ships during World War II. Navy ships were also modified, maintained, and repaired there. In 1989, the shipyard was placed on the National Priorities List. In 1990, the Department of Defense placed the shipyard on the base closure list, mandating that it be remediated and made available for non-defense use. The base ceased operations in 1994. The base was divided into five Operable Units (OU) for the Remedial Investigation/Feasibility Study (RI/FS). The OU-based investigation was recently reorganized into a parcel-based investigation to accelerate the RI/FS, provide a framework for interim actions, and accelerate cleanup of contiguous sites for reuse. Five onshore parcels (A through E) and one offshore parcel (Parcel F) have thus far been formally defined.

### *Offshore/Wetland Areas of Concern*

The shipyard property covers about 955 acres with 522 acres on land, and 433 acres under water (below the high-tide line). About 400 acres of the underwater property are subtidal (below the low tide mark); the remaining 33 acres are intertidal mudflats (between the low and high tide mark; PRC 1996). The northern and eastern shores of the shipyard are developed with dry-dock and berthing facilities for ship repair. The southern shore is undeveloped and consists mainly of fill. The offshore property surrounding the shipyard can be divided into three geographic areas described below:

- *India Basin:* The north area consists of a small portion of India Basin bordered to the west by shipyard property, to the south by the submarine base area, and to the east by inactive submarine berthing slips. Information indicates that this area has not been dredged.
- *South Basin:* This is a moderate-sized, shallow inlet lying between the southern shore of Parcel E and northern shore of Candlestick Park. The South Basin receives freshwater inflow from Yosemite Creek. Information indicates that this area has not been dredged.
- *Berthing slips:* This area is the east-northeastern flank of the facility, extending from the inactive submarine berthing slips of Parcel B eastward and then southward to the slips and drydocks of Parcels C and D, terminating at the mouth of South Basin. Water in this area is relatively deep because the dry-docking and berthing facilities were periodically dredged between 1942 to 1986 to support various shipyard activities.

The aquatic habitats of India Basin and South Basin include (1) intertidal zones, which frequently contain man-made materials such as building debris, pier pilings, dock

embankments, and rip-rap; and (2) subtidal areas composed of unconsolidated mud substrates. India Basin is marginally isolated from the open waters of San Francisco Bay, while South Basin is substantially isolated from the open waters of the Bay. Aquatic habitats near the berthing slips next to the dry-dock and berthing facilities primarily consist of open-water areas influenced by San Francisco Bay.

### ***Previous Environmental Investigations: Sediment Chemistry and Toxicity***

#### *ESA 1987: Homeporting Study*

Environmental Science Associates prepared an Environmental Impact Statement (EIS) to assess the potential effects of home porting two ships of a battleship battle group, the *U.S.S. Missouri* and an escort cruiser, and a nine-ship cruiser destroyer group in San Francisco Bay. The main focus of this study addressed the potential environmental effects of the removal and disposal of dredge sediments from areas of proposed use. The EIS examined site selection at Naval Air Station Alameda, Naval Station Treasure Island, and Hunters Point Naval Shipyard. The homeporting study included ten testing sites, three of which were located at the shipyard. The selection of the shipyard as the preferred alternative homeporting site resulted in extensive environmental analyses at North Pier, South Pier, and Dry Dock 4 (ESA 1987a). Environmental analyses included testing dredge sediments to verify and expand existing chemical toxicity information. Each sampling location was divided into five replicate sublocations where sediment was collected with a coring device. Each core from the five sublocations was composited and tested for trace elements, cyanide, pesticides, PCBs, PAHs, phenolic compounds, total phthalates, and VOCs. Sediment from two of the sample locations was used in suspended particulate and solid phase bioassays.

#### *EMCON 1987*

In 1987, EMCON performed chemical and bioassay tests on dredge sediments in support of a maintenance dredging permit application for Dry Dock 4 at Hunters Point (EMCON 1987; ATT 1991). Three replicate surficial sediment samples were collected from each of five sampling sites near Dry Dock 4. Sediment samples were analyzed for sulfides, cyanides, trace elements, VOCs, SVOCs, pesticides, PCBs, and radioactivity. Both suspended particulate and solid-phase bioassays were performed on sediment samples collected from the Dry Dock 4 area.

#### *Intertidal Sediment Study*

During 1991 and 1992, Harding, Lawson and Associates collected sediment samples in the intertidal zone of the Hunters Point Naval Shipyard perimeter in India Basin and South

Basin. Most samples were collected along the Bay edge of Parcel E to determine whether landfill contaminants had leaked from that parcel. The sediment samples were tested for a full suite of contaminants. No document for this study was found, but the raw data are presented in Appendix C of Volume II of the ERA for Hunters Point (PRC 1996).

*ATT 1991: Environmental Analysis and Sampling Plan*

The ESAP, implemented in 1991, assessed the presence of chemicals in sediments and water of the nearshore areas of the shipyard (ATT 1991). The ESAP program measured concentrations of chemicals in sediments and water within the boundaries of the shipyard and used these same sediments for toxicological testing.

Seventeen sediment collection stations were located in the intertidal and offshore around the perimeter of the shipyard. Three offshore reference stations were also identified: south of Candlestick Park, north of Sierra Point, and in the middle of San Pablo Bay. These stations were chosen to assess potential contamination from onshore sources. Ten grab samples of surficial sediments were collected randomly within the sediment stations.

*PRC 1996: ERA*

The Phase 1B Ecological Risk Assessment (ERA) for the Hunters Point Shipyard collected data to: (1) obtain a general view of the nature and extent of the offshore contamination; (2) determine the risk to aquatic receptors posed by offshore contamination using quantitative or qualitative measurements; and (3) further define the risk posed to terrestrial receptors from onshore contamination. Sampling locations included (1) storm water outfall discharge zones, (2) areas offshore from the IR sites, (3) offshore areas where spills or discharges have been observed or documented, and (4) two sampling sites not previously sampled (Sites S01 and S02) but added at the request of California Regional Water Quality Control Board (PRC 1996).

Samples were collected from 28 transects leading from onshore sources to offshore sediments, as well as from two individual sampling locations not associated with a transect (S01 and S02). Surface sediment samples were collected at 105 stations. The vertical extent of contamination was assessed by collecting three-foot cores at eight stations and six-foot cores at eleven stations. All surface sediments and associated sediment pore water were analyzed for total trace elements, SVOCs, pesticides, PCBs, organotins, and total petroleum hydrocarbons (TPH). VOCs were analyzed at a limited number of stations. Sediments were also analyzed for pH, ammonia, total organic carbon (TOC), grain size, acid volatile sulfide and simultaneously extracted metals (AVS/SEM), and sediment biochemical oxygen demand

(BOD). Sediment pore water was analyzed for ammonia, dissolved organic carbon (DOC), pH, salinity, and sulfides.

An amphipod whole sediment test was used to test sediment, and an echinoderm abnormal development test was used to test sediment pore water. Samples were collected at 37 surface sampling locations to determine sediment toxicity. The MICROTOX bioassay was performed at 35 additional sampling locations, in addition to the amphipod and echinoderm sampling locations. Invertebrate species, such as polychaetes and clams, were collected by sieving sediments obtained in grab samples from ten selected intertidal areas where shorebirds have been observed feeding or are expected to feed. The tissue was analyzed for metals, PAHs, pesticides, PCBs, and organotins.

### ***References***

EMCON Associates (EMCON). 1987. Confirmation Study Verification Step, Hunters Point Naval Shipyard (Disestablished). Volumes I-IV. San Francisco: U.S. Navy.

Environmental Science Associates (ESA). 1987a. *Final Environmental Impact Statement: Homeporting Battleship Battle group/Cruiser Destroyer Group, Volumes 1, 2, and 3*. San Bruno: U.S. Navy.

Aqua Terra Technologies (ATT). 1991. *Environmental and Sampling Analysis Plan for Naval Station, Treasure Island, Hunters Point, San Francisco, California*. San Bruno: U.S. Navy.

Harding, Lawson, and Associates (HLA). 1991b. Preliminary Draft Ecological Risk Assessment Data Summary Report. Naval Station Treasure Island, Hunters Point Annex, San Francisco, California. San Bruno: U.S. Navy.

Harding, Lawson, and Associates. 1993a. Sediment and Stormwater Sampling Data, Naval Station Treasure Island, Hunters Point Annex, San Francisco, California. San Bruno: U.S. Navy.

Harding, Lawson, and Associates . 1993b. Supplemental ESAP Data Submittal, Naval Station Treasure Island, Hunters Point Annex, San Francisco, California. San Bruno: U.S. Navy.

PRC Environmental Management, Inc. 1996. Hunters Point Shipyard, Phase 1B Ecological Risk Assessment. Draft. Vol. 1 and 11. San Bruno: U.S. Navy.

## **Naval Air Station Alameda**

### ***Location/Background***

Naval Air Station (NAS) Alameda is on Alameda Island, at the western end of Alameda, California. Alameda Island lies along the eastern side of San Francisco Bay next to the City of Oakland. The base, which occupies 2,634 acres, is about two miles long and one mile wide. The property includes 1,526 acres of land and 1,108 underwater acres. The base is bordered to the north by the Oakland Inner Harbor, and to the west and south by San Francisco Bay. To the east is a mixture of industrial, residential, and public land uses including shipyards, naval supply centers, single-family homes, apartments, restaurants, retail stores, schools, and a state beach. The majority of the base was created by filling tidelands, marshlands, and sloughs.

Before the U.S. Army acquired the NAS site from the city of Alameda in 1930, at least two large industrial sites, a borax processing plant and an oil refinery, were located on Alameda Island. In 1936, the U.S. Navy acquired title to the land and began building the air station. Following the end of World War II, NAS Alameda returned to its primary mission of providing facilities and support for fleet aviation activities. The eastern portion of NAS is developed with offices, residences, and industrial facilities. The western portion is primarily developed with runways and support facilities. The Air Station is being investigated for reuse options following its closure in 1997.

### ***Offshore/Wetland Areas of Concern***

Two major wetland areas have been identified at NAS Alameda: the West Beach Landfill Wetland and the Runway Wetland. The subtidal habitat at NAS Alameda comprises the open-water area on the north, west, and south sides of Alameda Island. This area has been divided into six areas, known as the Oakland Inner Harbor, Western Bayside, Skeet Range, Seaplane Lagoon, South Shore, and Breakwater Beach areas. The two wetland areas and three of the subtidal areas (Oakland Inner Harbor, Western Bayside, and Seaplane Lagoon) are the five areas at NAS Alameda that have been investigated as part of the Ecological Assessment (EA).

### ***Previous Environmental Investigations: Sediment Chemistry and Toxicity***

This section describes major studies that have included field investigation of contamination at or near Alameda Naval Air Station, focusing on studies that have collected data on sediment chemistry or toxicity. The large number of dredging and pre-dredging studies conducted in Inner Oakland Harbor are not summarized here.

#### *ESA 1987: Homeporting Study*

Environmental Science Associates (ESA 1987) prepared an EIS to assess the potential effects of homeporting two ships of a battleship battle group, the *U.S.S. Missouri* and an escort cruiser, and a nine-ship cruiser destroyer group in San Francisco Bay. The EIS examined site selection at Naval Air Station Alameda, Naval Station Treasure Island, and Hunters Point Naval Shipyard. The homeporting study included sediment sampling near Alameda.

#### *E&E 1983*

In 1983, Ecology and Environment conducted an initial assessment at NAS Alameda, which included sediment sampling in the Seaplane Lagoon.

#### *Whaler Associates 1985*

In 1985, Whaler Associates collected eight sediment samples from the bottom of the Seaplane Lagoon and two sediment samples from the channel outside the lagoon. The samples were analyzed for trace elements, PCBs, and pesticides.

#### *Various Studies (1987, 1988, 1991)*

Several groups conducted sediment sampling in 1987, 1988, and 1991 to characterize maintenance dredging materials in the outer breakwater area of Piers 1, 2, and 3 next to the Seaplane Lagoon (HLA 1988). Bioassays were conducted using mussel (*Mytilus edulis*) larvae as the test organism.

In 1991, PRC collected 151 surface soil samples, twelve wetland sediment samples, 23 wetland surface water samples, and subsurface soil samples from the West Beach Landfill for chemical analysis (PRC 1991). Sediment samples were analyzed for SVOCs, organochlorine pesticides, PCBs, total recoverable petroleum hydrocarbons, and trace elements.

#### *PRC 1994: Environmental Assessment*

In 1993, PRC conducted an environmental assessment that included sampling and analysis of surface water, storm water, and sediments at each of the five study areas; sediment and



storm water bioassays; bioaccumulation studies using a clam; and benthic infauna analyses (MEC 1994; PRC 1994). Wetlands were also delineated and evaluated using the Wetland Evaluation Technique.

Following are further details about the sediment and toxicity testing performed at each of the study areas:

Surficial sediments were collected and analyzed at seven locations in the West Beach Landfill Wetland, four stations in the Runway Wetland, ten stations in the Oakland Inner Harbor, 14 stations in the Western Bayside area, and seven stations in the Seaplane Lagoon. Sediment cores were collected and analyzed at a subset of the surficial sampling stations at each of the subtidal study areas: three stations in the Seaplane Lagoon, six stations in the Western Bayside area, and two stations in the Oakland Inner Harbor.

Sediment bioassay testing included a ten-day solid phase test with *Eohaustorius estuarius* and a 28-day chronic toxicity test with *Neanthes arenaceodentata* at each of the sediment sampling stations at the West Beach Landfill Wetland and the Runway Wetland

At the three subtidal areas, the same bioassay tests as at the wetland sites were performed at each of the sediment sampling locations, as well as a liquid-phase normal/abnormal development assay using *Mytilus edulis*.

At each of the study areas, bioaccumulation studies using a clam (*Macoma nasuta*) and analyses of benthic populations for species diversity were performed for only those samples that exhibited significant effects in the bioassay testing.

#### ***Planned Environmental Investigations: Sediment Chemistry and Toxicity***

In 1996, the U.S. Navy updated the draft 1994 EA, revising the ecological risk assessment approach and identifying data gaps and further sampling to address these gaps (PRC 1996a). No new data were generated in this document. A field sampling plan was developed to address these data gaps in 1996 and sampling occurred in 1997 (PRC 1996b). Following is a brief summary of the sediment sampling and toxicity testing conducted as part of the follow-on ecological assessment at Alameda, based on the 1996 workplan:

#### *West Beach Landfill Wetland*

Six surface sediment sampling locations were selected in this area to address data gaps and supplement data collected during the draft EA.

#### *Runway Wetland*

Three surface sediment sampling locations were selected in this area to address data gaps and supplement data collected during the draft EA.

#### *Western Bayside*

Three surface sediment locations near three outfalls were selected in this area to address data gaps and supplement data collected during the draft EA.

#### *Skeet Range*

Twelve locations will be sampled at two depth intervals; from 0 to 1.5 feet below the surface of the sediment, and from 1.5 to 3.0 feet below the surface. Echinoderm larval development bioassays will be conducted using pore water from four randomly selected locations in this area.

#### *Breakwater Beach*

Twenty-one locations will be sampled at two depth intervals; one interval from 0 to 3.0 feet below the surface of the sediment, and one interval from 3.0 to 6.0 feet below the surface. The locations are based upon transects from each of seven outfalls along the southern shore of NAS Alameda in the Breakwater Beach area. Seven locations will be sampled for pore water and invertebrate bioassays.

#### *South Shore*

Surface sediment grab sample locations in the South Shore area were selected near five outfalls not previously sampled during the draft EA.

#### *Seaplane Lagoon*

Additional characterization of Seaplane Lagoon including sediment sampling has been conducted, but more specific information on the sampling program was not available.

#### *BERC*

Under separate contract with the U.S. Navy, the Berkeley Environmental Restoration Center (BERC) is developing and demonstrating new approaches to site assessment and remediation at NAS Alameda. BERC has been conducting additional ecological work in the wetlands at NAS Alameda and is coordinating with PRC to evaluate the results.

## ***References***

Ecology and Environment, Inc. (E&E). 1983. Initial Assessment Study, Naval Air Station, Alameda, California. Port Hueneme, California: Navy Assessment and Control of Installation Pollutants Department, Naval Energy and Environmental Support Activity.

Environmental Science Associates (ESA). 1987. *Final Environmental Impact Statement: Homeporting Battleship Battle group/Cruiser Destroyer Group, Volumes 1, 2, and 3*. San Bruno: U.S. Navy.

Harding Lawson Associates (HLA). 1988. Sediment evaluation Alameda Naval Air Station, Piers 2 and 3, Alameda, CA. Concord, California: Santina and Thompson, Inc.

MEC. 1994. Results of physical, chemical, and biological testing of sediments from the Naval Air Station - Alameda. Draft copy. San Bruno: U.S. Navy.

PRC Environmental Management, Inc. (PRC). 1991. CLEAN (West Beach Landfill and Runway Areas). NAS Alameda. San Bruno: U.S. Navy, Western Division, Naval Facilities Engineering Command.

PRC. 1994. Naval Air Station Alameda Draft Ecological Assessment. Feb 17 1994. Draft Report Amendment, July 1 1994. San Bruno: U.S. Navy.

PRC. 1995. Naval Air Station Alameda, Alameda, California Remedial Investigation/ Feasibility Study Draft Data Transmittal Memorandum Sites 1, 2, 3, Runway Area, 6, 7A, 7B, 7C, 9, 10B, 11, 13, 15, 16, and 19. San Bruno: U.S. Navy.

PRC. 1996a. Naval Air Station Alameda, California. Operable Unit 4 Ecological Risk Assessment Revision 2 Draft Volume I of II. San Bruno, California: U.S. Navy, Engineering Field Activity West.

PRC 1996b. Naval Air Station Alameda, California. Operable Unit 4 Follow-On Ecological Assessment Work Plan/Field Sampling Plan. Draft. July 1996. San Bruno, California: U.S. Navy, Engineering Field Activity West.

Wahler Associates. 1985. Draft Report, Verification Step, Confirmation Study. NAS Alameda.  
San Bruno: U.S. Navy Western Division, Naval Facilities Engineering Command.

# Naval Weapons Station (NWS) Concord

## *Location/Background*

Naval Weapons Station (NWS) Concord is in the north-central portion of Contra Costa County, California, approximately 30 miles northeast of San Francisco. The 13,000-acre facility is bounded by Suisun Bay to the north and by the city of Concord to the south and west. NWS Concord is the major naval explosive ordnance transshipment facility on the West Coast. The facility provides storage, maintenance, and technical support for ordnance operations. Homeported ships also unload fuel waste to a truck for disposal at a Class I permitted facility. The facility contains three main separate land holdings: the Tidal Area, the Inland Area, and a radiography facility in Pittsburg, California. The town of Clyde and the Los Medano Hills separate the 6,200-acre Inland Area from the Tidal Area. Seal Creek (also known as Mt. Diablo Creek) flows through the Inland Area into Hastings Slough, which drains into Suisun Bay. The Tidal Area is divided between mainland (6,077 acres) and islands (1,571 acres). Most of the facilities located in the Tidal Area are designated for ordnance operations. Almost all these Tidal Area facilities were built in areas that were constructed by adding large amounts of fill material in wetland areas. NWS Concord was placed on the National Priorities List in 1994.

## *Offshore/Wetland Areas of Concern*

NWS Concord has been divided into two major areas of investigation: the Inland Area and Tidal Area. Three natural surface water bodies are located within or next to the Tidal Area at NWS Concord: Suisun Bay, Hastings Slough, and Belloma Slough. Otter's Sluice is an artificial channel running along the western and southern sides of the Tidal Area.

## *Previous Environmental Investigations: Sediment Chemistry and Toxicity*

### *Lee et al. 1988: Initial Assessment Study*

An initial assessment study (IAS) at NWS Concord identified and ranked sites and determined whether they posed a potential danger to human health or the environment. The IAS identified 14 Tidal Area sites and 12 Inland Area sites. No sediment sampling was conducted during the IAS. Ten of the 14 Tidal Area sites were evaluated as areas of potential contamination and recommended for further study. Six of these (Kiln Site, Allied Sites A and B, Coke Pile Site, K-2 Area, and G-1 Area), collectively known as the Litigation Area sites, were studied by the U.S. Army Corps of Engineers Waterways Experiment Station (Lee et al. 1988). Field investigation of these sites for the 1986 study did not include

sediment sampling, focusing instead on contamination in soils and vegetation. Clam and earthworm tissue were also collected and analyzed. The four remaining Tidal Area sites of concern include Tidal Area Landfill (Site 1), R Area Disposal Site (Site 2), Froid and Taylor Roads Site (Site 9), and Wood Hogger Site (Site 11).

*IT 1992: Site Investigation*

International Technology Corporation prepared a site investigation report on these four Tidal Area sites (IT Corp. 1992). Activities for this investigation included sampling and chemical analyses of surface water, sediments, soils, and groundwater at the Tidal Area sites. In addition, a caged clam study was conducted at the surface water/sediment sampling stations to evaluate potential bioaccumulation of contaminants. No toxicity testing was performed in this study. In terms of sediment sampling, two stations were sampled at the Tidal Area Landfill Site: six stations at the R Area Disposal Site, two at the Froid and Taylor Roads Site, and four Wood Hogger Site. At each sediment station, two sediment samples were obtained and analyzed: one from the sediment surface to an approximate 0.5-foot depth and the second from a depth of approximately 1.0 to 1.5 feet below the surface.

*Confirmation Sampling*

In 1993, a confirmation sampling study performed by PRC and Montgomery Watson consisted of limited sampling of surface soil, groundwater, surface water, and sediments. The samples were collected from some of the same sampling locations as reported in the site investigation. The sampling strategy was intended to (1) confirm the presence of chemicals detected during the site investigation and (2) to evaluate the practical quantitation limits obtainable from the samples. One sediment sample was collected southwest of the Tidal Area Landfill, and two sediment samples were collected along the eastern site boundary of the R Area Disposal Site. No sediment sampling was conducted in the confirmation sampling at either the Wood Hogger Site or the Froid and Taylor Roads Site, according to a summary of the confirmation sampling in the Interim Draft RI Report (PRC 1996a).

*PRC 1996a: Phase 1A RI*

In 1995 and 1996, a field investigation was conducted at the four Tidal Area sites as part of the Phase IA Remedial Investigation. Activities for this investigation included sampling and chemical analyses of surface and subsurface soils, sediments, and surface water at the four sites. In addition, groundwater elevation and tidal influence data were collected. No toxicity testing was performed. According to PRC, much of the data obtained in the site investigation by IT Corporation was of limited use because data validation was not performed according to EPA guidelines and IT Corporation "did not evaluate whether the

chemicals detected were actually present in the samples or resulted from laboratory or sampling contamination" (PRC 1996a). The Phase IA remedial investigation "obtain[ed] data of known quality using both unbiased and purposive sampling approaches" in part (it is assumed) to correct for the data validation problems of the site investigation. Two sediment samples were collected in Otter Sluice near the R Disposal Site (one near the tidal gates near Suisun Bay, one on the southwest corner of the site), and three samples in Otter Sluice near the Wood Hogger Site. No other sediment sampling was conducted.

*PRC 1996b: Draft Qualitative Ecological Assessment*

In 1996, PRC investigated the Litigation Area of Concord NWS to identify sources of risk to ecological receptors and to assess whether the parameters now being monitored are adequate and appropriate for the long-term evaluation of the success of the remedial and restoration activities. As part of this investigation, surface sediments at 77 locations in the ditches, sloughs, ponds, and wetlands of the Litigation Area were sampled and analyzed for chemistry. Fifty-four subsurface sediment locations were sampled. In addition, surface and subsurface sediments were sampled and analyzed at nine confirmation sampling locations. No sediments in Suisun Bay offshore from Concord NWS were sampled for this investigation.

***Planned Investigations: Sediment Chemistry and Toxicity***

In the Interim Draft Remedial Investigation Report, PRC states that RI field investigation Phase 1A results indicated that Phases 1B and II of the RI will not be necessary (PRC 1996). Phases 1B and II were to be conducted if the results of Phase 1A indicated the need to evaluate the groundwater pathway or to further define the extent of contamination identified during Phase 1A. The Draft RI recommends that feasibility studies be prepared to evaluate potential remedies at the R Area Disposal Site, the Froid and Taylor Roads Site, and the Wood Hogger Site. Additional evaluation under a quantitative ecological risk assessment at any of the Tidal Area sites was not recommended.

***References***

Lee, C.R., et al. 1988. *Remedial Investigation of Contaminant Mobility at Naval Weapons Station, Concord, California; Subtitle Appendix 2.5 - 1986/87 Data*. Miscellaneous Paper EL-86-2. Vicksburg: U.S. Army Engineer Waterways Experiment Station.

International Technology Corporation (IT Corporation). 1992. *Site Investigation of the Tidal Area*. Concord, California: Naval Weapons Facility.

PRC. 1996a. Interim Draft Remedial Investigation Report. Tidal Area Sites. Volume 1. Naval Weapons Station. Concord, California. San Bruno, California: U.S. Navy, Naval Facilities Engineering Command.

PRC. 1996b. Draft Qualitative Ecological Assessment Report. Litigation Area. Naval Weapons Station Concord, California. San Bruno, California: U.S. Navy, Naval Facilities Engineering Command.

## **Mare Island Naval Shipyard**

### ***Location/Background***

Mare Island Naval Shipyard is northeast of San Francisco in San Pablo Bay. The City of Vallejo is directly east from the shipyard across Mare Island Strait. Since its establishment in 1854, Mare Island Naval Shipyard's primary mission has been fleet maintenance, overhaul, construction, and refueling. Ship building and ship maintenance activities have included operating machine shops and fueling activities. In the recent past, the primary mission was submarine overhaul and repair, including handling and storage of radioactive materials. The southern portion of Mare Island, known as the Concord Annex, has been used for munitions storage, ordnance production, and disposal operations since 1857. Since ordnance-related activities ceased in 1973, the area has been primarily used for storing inert materials and supplies. Mare Island Naval Shipyard was closed in April 1996 and is now being investigated for remediation and reuse options.

### ***Offshore/Wetland Areas of Concern***

The 5,460-acre Mare Island is bounded on the south by Carquinez Strait, on the west by San Pablo Bay, on the east by Mare Island Strait (the Napa River), and on the north by the Napa Marsh and historic diked marshlands. The site contains about 1,450 acres of tidal and non-tidal wetlands and 2,360 acres of submerged lands.

The western portion of the island next to San Pablo Bay is largely undeveloped open space and low-lying wetlands. The shipyard's main activities and waterfront are located on the eastern side of the island next to Mare Island Strait. Extensive dredging and maintenance operations have been conducted within the Strait to berth fleets and provide safe navigation for naval vessels. The U.S. Army Corps of Engineers dredges the channel in the Strait and disposes of the spoils in Carquinez Strait. Mare Island and its contractors dredge the berthing, dock, finger pier, and Fleet Reserve Pier areas, and pump the spoils to several



upland disposal ponds, most of which are on the west side of the island. Ten active dredge ponds cover about 500 acres, though a number of inactive ponds have been closed over the years. Dredge material from the ponds has been used (1) to widen and raise existing dredge pond berms, (2) to create pistol and rifle range berms, (3) as fill material for various locations on the island, and (4) as surface cover material for the facility landfill. The preliminary assessment of the ordnance sites conducted by PRC Environmental Management contains more information on dredging operations and the dredge ponds (PRC 1995).

### ***Previous Environmental Investigations: Sediment Chemistry and Toxicity***

#### *900 Area investigations*

IT Corporation conducted a study in 1988 to determine the nature and extent of contamination caused by sandblasting operations in the 900 Area near Building 900 and Pier 24 at the southern end of the industrial area at the Mare Island Naval Shipyard (IT 1992). The area has been used for abrasive blasting of a wide variety of submarine parts since 1952. Field investigations for this study focused in two areas: (1) chemical analysis of soils, sediments, and groundwater; and (2) distribution of spent and virgin greensand, local watershed delineation, and topographic surveying of the site. Soil and sediment samples were collected in a grid pattern comprised of 63 sampling locations: 24 in the tidally influenced sediments next to the Strait, three in the Strait; and the rest in soils next to the primary sandblasting area. All samples were analyzed for chromium, copper, lead, nickel, and zinc. Fifty samples were analyzed for tributyl tin.

A large portion of the blasting sand described in the Initial Assessment Study (IAS; Ecology and Environment, Inc. 1983) was removed between the time of that study and the sampling for the IT study in 1988. Following the IAS, sampling by Richesin & Associates in 1986 in the 900 Area included four soil borings onshore and one boring in tidally influenced sediment.

#### *Power and Chapman 1989*

This study collected and analyzed sediment and water samples and performed bivalve larvae bioassays on sediments to be dredged from Mare Island. Sediment samples for bulk chemical testing and bivalve larvae bioassays were collected in 1988 from six dredging areas within Mare Island Strait. Four sediment cores from separate locations within each sampling area were collected. Reference sediments were collected from the Carquinez disposal site.

## ***Planned Environmental Investigations: Sediment Chemistry and Toxicity***

### *Phase I ERA*

Five offshore areas at Mare Island are proposed for study during the Phase I ERA, all of which are in Mare Island Strait (PRC 1997). These offshore areas were divided into two study areas for the investigation based upon whether unexploded ordnance was suspected in the area. The primary objective of the sampling at the three sites (Fleet Reserve Piers, Berths 1 and 2, and South Mare Island Strait) suspected of containing unexploded ordnance was to collect data to support the removal action planned for the ordnance (i.e., dredging and disposal). The primary objective of the sediment sampling in the other two areas (North Building Ways and North Mare Island) was to collect data to perform an ERA. Field sampling began in June 1997.

For the three areas potentially containing unexploded ordnance, a total of 31 sampling cells was selected. Sampling cells will be characterized by compositing sediment core samples collected in five randomly selected boring locations. The core will be divided into two sections (0- to 5-, and 5- to 10-feet below ground surface). The shallow section of the core will be analyzed for bulk sediment chemistry and whole-sediment and elutriate bioassays, and bioaccumulation. The deeper sections will be analyzed for bulk sediment chemistry only.

For the two areas without unexploded ordnance, 19 sampling cells in the North Mare Island Strait area and six sampling cells in the North Building Ways area were selected. One grab sample will be collected in each cell and analyzed for bulk sediment and pore water chemistry and bioassays. An additional grab sample will be collected in cells that contain an outfall. Additional grab samples will be taken under two piers, near the quay wall, and in selected intertidal areas. Also, two ten-foot cores will be taken in both areas to provide information on the vertical nature and extent of contamination.

### ***References***

Ecology and Environment, Inc. 1983. Initial Assessment Study of Naval Shipyard, Mare Island, California. San Bruno: Navy Assessment and Control of Installation Pollutants Department.

Richesin and Associates, Inc. 1987. Verification Study Report, Mare Island Naval Shipyard, California. San Bruno: U.S. Navy.

Power, E.A., C.A. McPherson, and P.M. Chapman. 1989. Chemical characterization and bioassay testing of sediments from Mare Island. San Francisco: U.S. Army Corps of Engineers, San Francisco District.

International Technology Corporation (IT). 1992. Distribution and environmental fate of metals and organotin in Mare Island Strait near Building 900. San Bruno: U.S. Navy.

Martin Marietta. 1992. Site Characterization Summary for Mare Island Naval Shipyard. Volumes I through IX. San Bruno: U.S. Navy.

PRC Environmental Management, Inc. (PRC). 1995a. Preliminary Assessment/Site Inspection. Final Summary Report, Nonradiological Sites. San Bruno: U.S. Navy.

PRC Environmental Management, Inc. (PRC). 1995b. Preliminary Assessment Final Summary Report. Ordnance Sites. San Bruno: U.S. Navy.

PRC. 1997. Offshore Ecological Risk Assessment Final Field Sampling and Analysis Plan. Mare Island. San Bruno, California: U.S. Navy, Engineering Field Activity West.

# Hamilton Army Airfield

## *Location/Background*

Hamilton Army Airfield is in Novato in Marin County, about 22 miles north of San Francisco. The base is bounded on the east by San Pablo Bay, on the west by U.S. Highway 101, and on the north and south mostly by agricultural land. The base served as a training field and staging area for Pacific operations during World War II. Declared surplus in 1974, the base is being investigated for remediation and reuse options following its closure in 1994.

## *Offshore/wetlands of concern*

The base includes 88 acres of coastal salt marsh beyond the southeast end of the runway between the perimeter levee and San Pablo Bay and seven acres of seasonal wetlands, primarily near the northwest end of the runway. Much of the coastal salt marsh is inundated during high tides; at low tides, the wetland is almost completely drained except for perched ponds and deep channel segments. High marsh areas are dominated by pickleweed while low marsh areas are dominated by California cordgrass. The mudflats extend from the bayward edge of the emergent coastal salt marsh to the line of annual low water.

## *Previous environmental investigations: Sediment Chemistry and Toxicity*

### *ESI 1993/USACE 1994*

Engineering-Science, Inc. (ESI) conducted an environmental investigation for the Base Realignment and Closure (BRAC) Property at the airfield in 1993. The investigation defined the distribution, types, and concentrations of contaminants at the base, and provided a risk assessment of those contaminants. The U.S. Army Corps of Engineers provided additional information in preparation for remedial activities at the airfield. The scope of the investigation included collecting and analyzing soil, sediment, and groundwater samples from six areas within the BRAC Property that required additional investigation. These two investigations included sediment sampling in the coastal salt marsh and in the bay near the three pump station discharge points. Nineteen locations at two depths were sampled and analyzed for sediment chemistry.

### *USACE 1996*

The Army Corps of Engineers provided additional information from investigations at six specific Operable Unit 2 sites of the BRAC property. The Accelerated Environmental Cleanup

Work Plan for the BRAC parcel at the airfield recommended additional investigation at this property, including sediment sampling in the coastal salt marsh. Twenty-five locations in the marsh within the BRAC property were sampled along with eight locations north and south of the BRAC property that were used as reference areas. Samples were collected at depths ranging from 0 to 36 inches and analyzed for sediment chemistry.

### ***References***

Engineering-Science Inc. (ESI). 1993. Final Environmental Investigation Report, Hamilton Army Airfield, Volumes I and II. July. San Bruno: U.S. Department of the Navy, Western Division, Naval Facilities Engineering Command.

USACE. 1994. Supplement to the Final Environmental Investigation Report. Hamilton Army Airfield, California. San Francisco: U.S. Environmental Protection Agency.

USACE. 1996. Draft Additional Environmental Investigation Report, BRAC Property, Hamilton Army Airfield. San Francisco: U.S. Army Corps of Engineers.

## **United Heckathorn**

### ***Location/background***

United Heckathorn is on the eastern shoreline of San Francisco Bay in the city of Richmond. The site includes the land portions of the Levin-Richmond Terminal on South Fourth Street and Wright Avenue, and a portion of the submerged areas in the nearby Lauritzen Channel, Santa Fe Channel, Parr Canal, and Richmond Inner Harbor. United Heckathorn operated as a chlorinated pesticide formulator from 1947 to 1966 in a facility located along the shoreline of the Lauritzen Channel. The chemical manufacturer sent technical grade pesticides to United Heckathorn. Once on site, the pesticides were ground in air mills, mixed with clays and other ingredients, and packaged for shipment off-site. Equipment wash water containing DDT and other pesticides was discharged directly into the Lauritzen Channel through drains or by runoff from spillage to the ground surface.

### ***Offshore/wetlands of concern***

The aquatic habitats of concern at the site are the Lauritzen Channel, Parr Canal, the Santa Fe Channel, Richmond Inner Harbor, and the adjacent areas of San Francisco Bay. These waterways are highly industrialized with an armored shoreline consisting of concrete, riprap,

rubble, and piers. The water in the area is between 15 and 35 feet deep and the substrate is soft bottom.

### ***Previous Environmental Investigations***

#### *HLA 1986*

Harding, Lawson and Associates collected 19 sediment cores in Lauritzen Channel, from which 33 samples were analyzed for DDT. Two composite samples were analyzed for trace elements, PCBs, pesticides, and other organic compounds.

#### *Levine-Fricke 1990*

Levine-Fricke collected sediment cores from the Lauritzen Channel and surface sediments from the Santa Fe Channel and analyzed the samples for pesticides, PCBs, and other organic compounds.

#### *Battelle 1990,1992*

Battelle collected sediment cores from the Santa Fe and Inner Richmond Harbor channels in two studies and analyzed the samples for trace elements, organotins, pesticides, and other organic compounds.

#### *Battelle 1994*

Sediment cores were collected from 53 stations in the Lauritzen Canal, Santa Fe Channel, Inner Harbor Channel, and Parr Canal. Vertical subsamples from each sediment core were analyzed for chlorinated pesticides. Sediment from selected cores was also analyzed for other contaminants. Younger Bay Mud sediment from multiple stations was mixed to form composite samples representing various segments. These composites were used for solid-phase toxicity (*Rhepoxynius abronius*) and bioaccumulation tests (*Macoma nasuta*). The probable quality of effluent produced by dewatering sediment was evaluated by chemical and toxicological testing (*Holmesimysis costata* and *Mytilus galloprovincialis*) of suspended-particulate phase and elutriate samples.

#### *EPA 1994: ERA*

Field studies for this investigation included bulk sediment toxicity testing, benthic community analyses, bioaccumulation testing, and chemical analyses in sediments, surface waters, and tissues of benthic organisms and fish and shellfish collected in trawls. Sampling was conducted in Lauritzen, Santa Fe, and Richmond Inner Harbor channels. Sediment samples were collected at nine primary stations—four in Lauritzen Channel, two in Santa Fe Channel, and three in Richmond Harbor Channel. Five replicate sediment grabs were taken

at each of the primary stations for chemical analysis and biological testing. In addition, a single sediment grab was taken at eleven other stations located between primary stations in the inner area and extending into San Francisco Bay.

### ***References***

Harding, Lawson and Associates (HLA). 1986. Revised draft site characterization and remedial action plan. United Heckathorn site, Richmond, CA. U.S. Environmental Protection Agency.

Levine-Fricke. 1990. Remedial Investigation, United Heckathorn site. Richmond, CA. U.S. Environmental Protection Agency.

Brown, B., J.A. Ward, N.P. Kohn, B.N. Bjornstad, E.A. Crecelius. 1990. Environmental evaluations for deepening of Richmond Harbor and Santa Fe channels. Task 4: Chemistry Program. San Francisco: U.S. Army Corps of Engineers San Francisco District.

Pinza, M.R., J.A. Ward, H.L. Mayhew, J.Q. Word, D.K. Niyogi, and N.P. Kohn. 1992. *Ecological evaluation of proposed dredged material from Richmond Harbor, California*. PNL-8389. San Francisco: U.S. Army Corps of Engineers, San Francisco District.

Battelle. 1994. The remedial investigation of marine sediment at the United Heckathorn Superfund Site. San Francisco: U.S. Environmental Protection Agency.

USEPA. 1994. Ecological risk assessment of the marine sediments at the United Heckathorn Superfund site. Draft. Newport, Oregon: U.S. Environmental Protection Agency, Pacific Ecosystem Branch.

### ***Acknowledgments***

We thank the following people for their assistance: Jay Field, Ed Long, Laurie Sullivan, Helen Hillman, and Alan Mearns, NOAA; Corinne Severn and Carolyn Soetrismo, EVS Consultants; Gail Beckman, Genwest Systems Inc.; Karen Taberski, Peter Otis, Fred Hetzel, and Tom Gandesbury, California Regional Water Quality Control Board; Rainer Hoenicke and Jung Yoon, San Francisco Estuary Institute; Rusty Fairey, California Department of Fish and Game;

Clarence Callahan, U.S. Environmental Protection Agency; and Cynthia Brown and Sam Luoma, U.S. Geological Survey.



APPENDIX A

*Recent Major Sediment Investigations  
Organized by Embayment and  
Sorted Chronologically within Embayment*



RECENT MAJOR SEDIMENT INVESTIGATIONS IN SAN FRANCISCO BAY

Study Name	Sampling Year(s)	Geographic Scope	Primary Contact	Sediment Chemistry				Toxicity	Infrauna?				
				Metals	PAHs	PCB/Pest	Dioxin/Furan			NOAA Database?	NOAA Database?	No. of Tests	Types of Tests
NOAA Status and Trends - Benthic Surveillance	Sediment: 1986-95; Tissue: 1984-91	S.F. Bay	Tom O'Connor (501) 713-3032 ext. 151	8	Yes	Yes	Yes	Yes	No	NA	NA	NA	No
NOAA Status and Trends - Mussel	Sediment: 1986 and 1987; Tissue: 1986-1995	S.F. Bay	Tom O'Connor (501) 713-3032 ext. 151	5	Yes	Yes	Yes	Yes	No	NA	NA	NA	No
Chapman et al. 1986	1985	S.F. Bay	Bob Dexter (206)217-9337	30	Yes	Yes	Yes	Yes	No	30	1-4	No	Yes
NOAA Long and Buchman 1989	1987	S.F. Bay	Ed Long (206) 526-6338	15	Yes	Yes	Yes	Yes	No	15	5	No	No
NOAA Synoptic Survey	1990	S.F. Bay	Ed Long (206) 526-6338	45	Yes	Yes	Yes	Yes	No	45	3	No	No
BPTCP-Pilot Project	1991 and 1992	S.F. Bay	Karen Taberski (510) 286-1346	59	Yes	Yes	Yes	Yes	No	59	3	No	No
SFEI RMP: 1993	1993	S.F. Bay	Dr. Bruce Thompson (510) 231-9539	16	Yes	Yes	Yes	Yes	No	8	2	Yes	No
SFEI RMP: 1994	1994	S.F. Bay	Dr. Bruce Thompson (510) 231-9539	20	Yes	Yes	Yes	Yes	No	20	2	Yes	Yes
SFEI RMP: 1995	1995	S.F. Bay	Dr. Bruce Thompson (510) 231-9539	22	Yes	Yes	Yes	Yes	No	22	2	Yes	Yes
CA Fish & Game Reference Site Survey	1994 and 1995	S.F. Bay	Rusty Fairley (408) 633-6055	7	Yes	Yes	Yes	Yes	No	7	7-9	Yes	No
Bay Protection and Toxic Cleanup Program	1995, 1996, 1997	S.F. Bay	Rusty Fairley (408) 633-6055 Karen Taberski (510)286-1346	108; only 16 have chemistry (1995)	Yes	Yes	Yes	Yes	No	108 (1995)	2	Yes	No

MULTIPLE EMBAYMENTS

Study Name	Sampling Year(s)	Geographic Scope	Primary Contact	Sediment Chemistry			Dioxin/ Furan	NOAA Database?	Sampling Locations	Toxicity No. of Types of Tests	NOAA Database?	Infauna? Sampled?
				PAHs	PCB/Pest	Metals						
Spies et al. 1985			RWQCB, Oakland				No	No		No		
Swartz et al. 1985							No	No		No		
Stallard et al. 1986							No	No		No		
US Navy 1987	1987	Hunters Point, Treasure Island, Alameda S.F. Bay	US Navy, San Bruno	Yes	Yes	Yes	No	No	4 at HP; 8 at T1; 2 at Alameda	5	No	Yes
Long et al. 1990	1987	S.F. Bay	Ed Long, NOAA	Yes	Yes	Yes	No	No	Comp. from each of 4 areas in S.F. Bay	5	No	No
Word and Kohn 1990	1989-90	John F. Baldwin channel	USACE, San Francisco District	Yes	Yes	Yes	No	No	47 stations in West RichmondF Inole Shoal, and Carquinez Strait		No	No
Kohn et al. 1991	1990	John F. Baldwin channel	USACE, San Francisco District	Yes	Yes	Yes	No	No	7 stations in W. Richmond reach; 17 stations in Pinole Shoal reach	NA	No	No
Flegal et al. 1992							No	No			No	
Katznelson et al. 1991							No	No			No	
Kohn et al. 1993			John F. Baldwin channel				No	No			No	
Moore and Dillon 1993		Oakland Harbor area; Alcatraz disposal site; South Bay Farm Borrow Pit	USACE, Vicksburg, MS				No	No	7 stations	1	No	No

MULTIPLE EMBAYMENTS cont.

Study Name	Sampling Year(s)	Geographic Scope	Primary Contact	Sampling Locations	Sediment Chemistry			NOAA Database?	Sampling Locations	Toxicity No. of Types of Tests	Infauna? Sampled?
					Metals	PAHs	PCB/Pest				
Blenert et al 1994		John F. Baldwin channel	USACE, San Francisco District		No	Yes	No	No		No	
Hostettler et al 1994	1992	S.F. Bay	F. Hostettler, USGS	17 stations; 1 core from Richard-son Bay	No	Yes	No	No	NA	NA	No
Lee et al. 1994		S.F. Bay	USACE, San Francisco District	sed chem. ?							No
Perreira et al. 1994	1992	S.F. Bay	W. Perreira, USGS	17 stations	No	No	No	No	NA	NA	No
Perreira et al. 1997			W. Perreira, USGS								
Rice unpub.											

CENTRAL BAY

Study Name	Sampling Year(s)	Geographic Scope	Primary Contact	Sediment Chemistry				NOAA Database?	Toxicity No. of Types of Tests	NOAA Database?	Infauna? Sampled?
				Metals	PAHs	PCB/Fest	Dioxin/Furan				
Levine Fricke 1985		Point Isabel	RWQCB, Oakland								
Jefferson Associates 1987		Chevron Richmond deep water outfall	RWQCB, Oakland								
ESA 1988	1988	Pt. Molate Fuel Pier, Richmond	U.S. Navy, San Bruno	Yes	Yes	Yes	Yes	Comp. cores from 2 sections near pier; Alcatraz dump site	1	No	No
Power and Chapman 1988	1988	Richmond Inner Harbor	USACE, S.F. District	Yes	Yes	No	No	Comp. cores in 5 sections of harbor; Alcatraz ref. site	1	No	No
Power and Chapman 1989	1989	Richmond Inner Harbor	USACE, S.F. District	Mercury	No	No	No	12 stations in harbor; Alcatraz ref. site	1 (oyster)	No	No
McPherson, Power, Grindlay 1989	1989	Richmond Harbor Channel; Santa Fe Channel	USACE, S.F. District	Yes	Yes	No	No	48 stations in RH; 48 stations in Santa Fe	NA	No	No
Brown et al. 1990		Richmond Harbor and Santa Fe Channel	USACE, S.F. District								
EVS 1990	1989	Richmond Inner and Outer Harbor	USACE, S.F. Dist.	Yes	Yes	No	No	34 stations in Harbor; Alcatraz Island	2	No	No
Kennedy, Jenks, Chilton 1990		Richmond Outer Harbor, Liquid Gold site	Southern Pacific								
EVS 1991	1990	Castro Cove	Chevron USA	Yes	Yes	No	No	11 stations in Castro Cove; 2 in San Pablo Bay	2	No	No

CENTRAL BAY, cont.

Study Name	Sampling Year(s)	Geographic Scope	Primary Contact	Sampling Locations	Metals	PAHs	PCB/Pest	Dioxin/Furan	NOAA Database?	Sampling Locations	Toxicity No. of Types of Tests	NOAA Database?	Infrauna? Sampled?
Pinza et al. 1992		Richmond Inner Harbor	USACE, San Francisco District	15 stations	Yes	Yes	Yes	No	No	3 comp. samples	1	No	No
Hart Crowser 1992		Port of Richmond Shipyard, No. 3 scrap area	Port of Richmond										
Hart Crowser 1993		Port of Richmond Shipyard, No. 3 scrap area	Port of Richmond										
Battelle 1994a		Port of Richmond Harbor	Port of Richmond										
URS 1994		Staufier Chemical	Staufier Chemical										
Swartz et al. 1994	1991	Lauritzen Channel, Richmond Harbor	USEPA, Newport, Or.	Five grabs at 9 stations: 4 in Lauritzen Channel, 2 in Santa Fe; 3 in Richmond Harbor	Yes	Yes	Yes	No	No	9 stations	1	No	Yes
Pinza et al. 1995a		Richmond Harbor	USACE, San Francisco District										
Pinza et al. 1995b		Richmond Harbor	USACE, San Francisco District										
Kennedy/Jenks 1995		Richmond Harbor, Liquid Gold site	Southern Pacific										
Mariya 1996	1993-94	Hoffman Marsh	K. Mariya, UC-Berkeley	6 stations	No	Yes	No	No	No	NA	NA	No	No
Pereira et al. 1996	1993	Richmond Harbor, Lauritzen Channel	USGS, Palo Alto	16 stations	No	Yes	Yes	No	No	NA	NA	No	No

UNITED HECKATHORN, CENTRAL BAY CONT.

Study Name	Sampling Year(s)	Geographic Scope	Primary Contact	Sampling Locations	Metals	Sediment Chemistry PAHs	PCB/Pest	Dioxin/ Furan	NOAA Database?	Sampling Locations	Toxicity No. of Types of Tests	NOAA Database?	Infauna Sampled?
HLA 1986		Lauritzen Canal		19 cores	2 comp. only	2 comp. only	each for DDT; only 2 comp. for PCBs /pest.	No	No	NA	NA	No	No
Levine-Fricke 1990		Lauritzen Canal			Yes	Yes	Yes	No	No				
Battelle 1994a	1994?	Inner Richmond Harbor	USEPA, Region 9	53 stations in Lauritzen Canal, Santa Fe Channel, Inner Harbor Channel, and Farr Canal	Selected stations	Selected stations	DDT, DDE, DDD, and Dieldrin	No	No	Composite from 53 cores	3	No	No
USEPA 1994	1993	Lauritzen Canal, Parr Canal, Santa Fe Channel, Richmond Inner Harbor	USEPA, Region 9	16 LC; 17 upper Santa Fe; 16 in RIH; 3 in Parr;	Yes	Yes	Yes	No	No	11 comp. samples	2	No	No



SAN PABLO BAY

Study Name	Sampling Year(s)	Geographic Scope	Primary Contact	Sediment Chemistry				Toxicity		Infauna Sampled?	
				Metals	PAHs	PCB/Pest	Dioxin/Furan	NOAA Database?	NOAA Database?		No. of Types of Tests
Ota 1986		Northern S.F. Bay	USGS, Palo Alto								
Stukas 1986		San Pablo Bay	Chevron USA								
EVS 1987	1987	San Pablo Bay	Chevron USA	Yes	Yes	Yes	No	No	2	No	No
				Comp. cores from 4 sites in Bay; 1 comp. core from ref. site in Bay					Comp. cores from 4 sites in Bay; 1 comp. core from ref. site in Bay		
MBL 1987	1987	Mare Island and Carquinez disposal site	USACE, San Francisco District	Yes	Yes	Yes	No	No	1	No	No
				6 stations near Mare; Carquinez ref. site					2 stations near Mare; Carquinez ref. site		
USACE 1987	1987	Petaluma River; San Pablo Bay	USACE, San Francisco District	Yes	Yes	Yes	No	No	1	No	No
				Comp. cores from 10 areas in river, outlet to Bay					Comp. cores from 10 areas in river, outlet to Bay		
EA Engineering 1989	1989	Pacific Refinery berth area; Carquinez disposal	Pacific Refinery	Yes	Yes	Yes	No	No	?		
				3 comp. at 12 stations; Carquinez ref.					?		
EVS 1989	1988	Pirrole Shoal Channel; San Pablo Bay disposal site (reference)	USACE, San Francisco District	Yes	Yes	Yes	No	No	1	No	No
				Comp. cores from 6 areas in channel; 1 core from S.P. Bay disposal site					Comp. cores from 2 areas in channel; 1 core from S.P. Bay disposal site		

SAN PABLO BAY, cont.

Study Name	Sampling Year(s)	Geographic Scope	Primary Contact	Sediment Chemistry				Dioxin/Furan	NOAA Database?	Sampling Locations	Toxicity No. of Types of Tests	NOAA Database?	Infauna Sampled?
				PAHs	PCB/Pest	Metals	Metals						
Power, McPherson, Chapman. 1989.	1988	Mare Island Strait and Carquinez disposal site	USACE, San Francisco District	Yes	Yes	Yes	No	No	Comp. cores from 6 areas in Mare Island Strait; Carquinez disposal ref. site	1 (OL)	No	No	
Entrix 1990	1987-90	Castro Cove, San Pablo Bay	Richmond Refinery	Yes	Yes	Yes	No	No	10 stations at Castro Cove, 11 stations offshore	NA	NA	NA	
MEC 1990	1990	Pacific Refinery pler area; Carquinez ref. site	Pacific Refinery	NA	NA	NA	NA	NA	No sed. chem.	1	No	No	
EVS 1991	1991	Castro Cove	Richmond Refinery	Yes	Yes	Yes	No	No	11 stations in Castro	2	No	No	
ToxScan 1993		Pinole Shoal	USACE, San Francisco District						Cover; 2 ref.				
MEC 1993		Bahia Lagoon/ San Pablo Bay Disposal Site											
ABT 1994a		San Pablo Bay Disposal Site											
MEC & ABT 1994		San Pablo Bay Disposal Site											
USDOI. 1994	1994	Cullinan Ranch marsh area	National Biological Survey, Columbia, Missouri	Yes	No	No	No	No	30 stations	NA	No	No	
PRC 1995	1994	Mare Island Strait off IR 4	U.S. Navy	Yes	Yes	Yes	No	No	4 cores	NA	NA	No	
Collins and May 1996	1995	China Camp State Park; Petaluma Marsh	SFEI, Richmond	Yes	Yes	Yes	No	No	12 stations	NA	NA	No	
Hostettler In Review		Sonoma Baylands	USGS, Menlo Park										

HAMILTON ARMY AIRFIELD, SAN PABLO BAY

Study Name	Sampling Year(s)	Geographic Scope	Primary Contact	Sediment Chemistry			Toxicity		Infauna Sampled?	
				PAHs	PCB/Pest	Dioxin/Furan	NOAA Database?	Sampling Locations		No. of Types of Tests
ES1 1993; USACE 1994	1993	Salt marsh adjacent to HAF	U.S. Army	Yes	Yes	No	No	NA	NA	No
USACE 1996	1996	Salt marsh adjacent to HAF	U.S. Army	Yes	Yes	No	No	NA	NA	No

MARE ISLAND NAVAL SHIPYARD, SAN PABLO BAY

Richell and Associates. 1987	1986	Mare Island Strait						1 core			
IT Corp. 1992	1988	Mare Island Strait near 800 Area	US Navy, San Bruno	No	Yes; Organotin	No	No	24 in marsh; 3 in Strait	NA	NA	NA

**SOUTH BAY (without Oakland Harbor)**

Study Name	Sampling Year(s)	Geographic Scope	Primary Contact	Sediment Chemistry						Toxicity No. of Types of Tests	Infauna		
				Sampling Locations	Metals	PAHs	PCB/Pest	Dioxin/ Furan	NOAA Database?			Sampling Locations	NOAA Database?
Baumgartner unpub.		South S.F. Bay	USEPA, Newport, OR										
SFBKQCB		S.B.	Dischargers Authority										
1986													
Bendix 1987	1986, 1987	Piers 94 and 96	Port of San Francisco	25 stations near piers; 1 ref. site	Yes	Yes	Yes	No	No	No	25 stations near piers; 1 ref. site	2	No
Marine Bioassay Laboratories 1987; ESA 1987	1987	Hunters Point Dry Dock 4	U.S. Navy, San Bruno	?	Yes	Yes	Yes	No	No	No	?	6	No
Spies 1987													
Stevenson et al. 1987		South Bay	S.B. Dischargers Authority										
ESA 1988; Herman and Cronin 1989	1988	Guadalupe Slough, mouth of slough, near Moffett	U.S. Navy, San Bruno	4 cores in 4 sampling areas	Yes	No	Yes	No	No	No	1 comp. from each sampling area	2	No
Power and Chapman 1988	1988	S.F. Harbor, Piers 80 and 94	USACE, S.F. District	Comp. cores in 2 sections off Islals Creek; Alcatraz Dump site	Yes	Yes	Yes	No	No	No		2	No
SFFC 1988	1988	S.F. Port piers	Port of San Francisco	Comp. cores at Piers 27, 35, 45, 48, 80; Alcatraz Dump site	Yes	Yes	Yes	No	No	No	6 locations	1	No
EVS 1989a	1989	Palo Alto outfall	City of Palo Alto	No sed. chemistry	NA	NA	NA	NA	NA	NA	3 stations off outfall	4	No
EVS 1989b	1989	Redwood City Harbor; Alcatraz disposal site	USACE, S.F. District	Comp. cores from 6 areas in harbor; Alcatraz disposal site	Yes	Yes	Yes	No	No	No	Comp. cores from 2 areas in harbor; Alcatraz disposal site	1	No

SOUTH BAY (without Oakland Harbor) cont.

Study Name	Sampling Year(s)	Geographic Scope	Primary Contact	Sediment Chemistry				Toxicity		Infauna	
				PAHs	PCB/Pest	Dioxin/Furan	NOAA Database?	Sampling Locations	No. of Types of Tests		NOAA Database?
EVS 1989c	1989	Redwood City Harbor; Alcatraz disposal site	USACE, S.F. Dist.	Yes	Yes	No	No	Comp. core from 1 area in harbor; Alcatraz disposal site	1	No	No
Hostettler et al. 1989	1986	South Bay	USGS, Menlo Park	Yes	No	No	No	7 stations near San Francisquillo Creek; 7 in streams	NA	No	No
Mark Group 1989		San Bruno Channel									
ToxScan 1989a; Larry Walker 1991a	1989	Coyote Creek, Artesian Slough, San Jose/Santa Clara outfall	Cities of San Jose and Santa Clara	NA	NA	NA	NA	No sed. chemistry	4	No	No
ToxScan 1989b		Sunnyvale outfall	City of Sunnyvale								
CCSF 1990		Southeast and Islais Creek									
EVS 1990a	1990	San Leandro Bay	Alameda County	Yes	Yes	No	No	5 stations	1	No	No
EVS 1990b	1990	Palo Alto outfall	City of Palo Alto	NA	NA	NA	NA	No sed. chem.	3	No	No
MEC 1990		Shearwater Marina									
SFFC 1990	1989	S.F. Pier s 35, 94, 96, 48-50, 70, 94/96, 29. Fish. Wharf, Alcatraz ref.	S.F. Port Commission	Yes	Yes	No	No	4 comp. cores at 12 sites	1	No	No
ToxScan 1990	1990	City of Sunnyvale outfall	City of Sunnyvale	NA	NA	NA	NA	No sed. chem.	4	No	No
EVS 1991	1989, 1990, 1991	Palo Alto outfall	City of Palo Alto	No	No	No	No	4	4	No	No
HLA 1991	1991	Sloughs adjacent to Cooley Landing salt pond in East Palo Alto	Romic Chemical Corp., East Palo Alto	No	No	No	No	9 stations Trace elements and VOCs	NA	No	No

SOUTH BAY (without Oakland Harbor) cont.

Study Name	Sampling Year(s)	Geographic Scope	Primary Contact	Sediment Chemistry				Toxicity No. of Types of Tests	NOAA Database?	NOAA Database?	Infauna
				Metals	PAHs	PCB/Pest	Dioxin/Furan				
Larry Walker 1991b	1989-90	Sunnyvale outfall	City of Sunnyvale	NA	NA	NA	NA	3 stations, 3 ref.	NA	NA	No
Luoma et al. 1991	1990-1991	Palo Alto mudflat	Sam Luoma (415) 329-4481	Yes	No	No	No	9 stations	NA	NA	No
Dames & Moore 1992	1991	off Army Street, near Islais Creek	Union Pacific Realty Co.	No	Yes	No	No	26 locations	No	No	No
Luoma et al. 1992	1991-1992	Palo Alto mudflat	Sam Luoma (415) 329-4481	Yes	No	No	No	9 stations	NA	NA	No
JSA 1993	1992	Slough adjacent to Cooley Landing salt pond	Romic Chemical Corp., East Palo Alto	No	No; VOCs only	No	No	20 stations	5 stations	1	No
Luoma et al. 1993	1992-1993	Palo Alto mudflat	Sam Luoma (415) 329-4481	Yes	No	No	No	9 station	NA	NA	No
JSA 1994	1994	Slough adjacent to Cooley Landing salt pond	Romic Chemical Corp., East Palo Alto	No	Yes	Yes; no PCBs	No	5 stations	5 stations	1	No
PTI 1994	1994	Pacific Dry Dock - Yard 1 and 2	Crowley Marine Services, Inc.	Yes	Yes	No	No	12 comp. cores	12 comp. cores	3	No
Treadwell & Rollo 1995	1990	Oyster Point, Shearwater Marina	???	Yes	Yes	Yes	No	9 stations	No	No	No
Luoma et al. 1995	1993-1994	Palo Alto mudflat, San Jose	Sam Luoma (415) 329-4481	Yes	No	No	No	9 stations	NA	NA	No
Luoma et al. 1996	1994-1995	Palo Alto mudflat, San Jose	Sam Luoma (415) 329-4481	Yes	No	No	No	9 stations	NA	NA	No

ALAMEDA NAVAL AIR STATION, SOUTH BAY

Study Name	Sampling Year(s)	Geographic Scope	Primary Contact	Sediment Chemistry			Dioxin/Furan	NOAA Database?	Sampling Locations	Toxicity Types of Tests	NOAA Database?	Infauna Sampled?
				Metals	PAHs	PCB/Pest						
E&E 1983		Scaplane Lagoon	U.S. Navy, San Bruno									
Wahler Associates 1985	1985	Scaplane Lagoon, adjacent channel	U.S. Navy, San Bruno	Yes	No	Yes	No	NA	NA	NA	No	No
HLA 1988		Piers 1,2,3 adjacent to Scaplane Lagoon										
PRC 1991	1991	West Beach landfill area	U.S. Navy, San Bruno	Yes	Yes	Yes	No	?	?	No	No	?
PRC 1994; MEC 1994	1993	Scaplane Lagoon, West Beach Landfill, Western Bayside, Oakland Inner Harbor	U.S. Navy, San Bruno	Yes	Yes	Yes	No	37	3	No	No	Yes

HUNTERS POINT NAVAL SHIPYARD, SOUTH BAY

EMCON 1987	1987	Dry Dock 4 at HPS		Yes	Yes	Yes	No	5 stations	2	No	No	No
ESA 1987a		North Pier, South Pier, Dry Dock 4		Yes	Yes	Yes	No	20	8	No	No	Yes
ATT 1991	1991	Intertidal and offshore perimeter of HPS	U.S. Navy, San Bruno	Yes	Yes	Yes	No	17	?	No	No	?
HLA 1991b	1991-1992	India Basin, South Basin	U.S. Navy, San Bruno	Yes	Yes	Yes	No	?	?	No	No	?
HLA 1992a,b												
PRC 1996	1995-1996	India Basin, South Basin, Berthing Slips	U.S. Navy, San Bruno	Yes	Yes	Yes	No	72	3	No	No	Yes

OAKLAND HARBOR AREA

Study Name	Sampling Year(s)	Geographic Scope	Primary Contact	Sediment Chemistry				Sampling Locations	Dioxin/Furan	NOAA Database?	Toxicity No. of Types of Tests	NOAA Database?	Infauna Sampled?
				Metals	PAHs	PCB/Pest	PAHs						
ESA 1987		Oakland Naval Supply Center											
ESA 1988a		Oakland NSC, Middle Harbor	U.S. Navy, San Bruno										
ESA 1988b; HLA 1988b	1988	Piers 2 and 3,	U.S. Navy, San Bruno	Yes	Yes	Yes	No	No	No	NA	NA	No	
ESA 1988c; HLA 1988a	1988	Piers 4 and 5	U.S. Navy, San Bruno	Yes	Yes	Yes	No	No	No	NA	NA	No	
Power and Chapman 1988a	1988	Oakland Inner Harbor; Alcatraz Island ref. site	USACE, San Francisco District	Yes	Yes	Yes	No	No	No	1 (OL)	No	No	
Power and Chapman 1988b	1987	Oakland Outer Harbor, Alcatraz Island	USACE, San Francisco District	Yes	Yes	Yes	No	No	No	7	No	No	
USACE 1988	1988	Oakland Inner and Outer Harbors	USACE, San Francisco District	Yes	Yes	Yes	No	No	No	3	No	No	
Word et al. 1988	1988	Oakland Inner Harbor	Dr. J. Word, Battelle	Yes	Yes	Yes	No	No	No	7	No	No	
McPherson et al. 1989	1988	Oakland Inner and Outer Harbors; Alcatraz Island reference site	Dr. Peter Chapman (604) 986-4331	Yes	Yes	Yes	No	No	No	1 (OL)	No	No	
MEC 1990a-1		Port of Oakland - Berths 20, 22, 23, 24, 30, 31, 32, 33, 35, 36, 60-63	Port of Oakland										
Word et al. 1990a	1990	Oakland Inner Harbor	USACE, San Francisco District	Yes	Yes	Yes	No	No	No	4	No	No	
Word et al. 1990b	1990	Oakland Inner Harbor and Outer Harbors	USACE, San Francisco District	Yes	Yes	Yes	No	No	No	4	No	No	



OAKLAND HARBOR AREA, cont.

Study Name	Sampling Year(s)	Geographic Scope	Primary Contact	Sampling Locations	Metals	PAHs	Pest	Dioxin/Furan	NOAA Database?	Sampling Locations	Toxicity No. of Types of Tests	NOAA Database?	Infauna Sampled?
Word et al. 1990c	1987	Oakland Inner Harbor; Alcatraz Island ref. site	USACE, San Francisco District	Comp. cores from 3 stations near Schnitzer Steel 3 stations near Todd Shipyard; Alcatraz Island	Yes	Yes	Yes	No	No	Comp. cores from 3 stations near Schnitzer Steel 3 stations near Todd Shipyard; Alcatraz Island	1	No	No
Smith et al. 1991	1990	Oakland Inner and Outer Harbors; Alcatraz Island	USACE, San Francisco District	20 in OH; 21 in IH; 1 composite from Alcatraz Island	Yes	Yes	Yes	No	No	3 comp. from IH; 3 comp. from OH; Alcatraz Island	2	No	No
Herman et al. 1991	1990	Oakland Inner and Outer Harbors; Alcatraz Island	USACE, San Francisco District	20 in IH; 16 in OH; comp. from Alcatraz Island	Yes	Yes	Yes	No	No	4 from IH; 2 from OH; Alcatraz Island	2	No	No
Mayhew et al. 1992	1990	Oakland Inner Harbor; Alcatraz Island	USACE, San Francisco District	29 stations in IH; 8 at Alcatraz ref. site	Yes	Yes	Yes	No	No	Comp. cores from 6 areas of IH; Alcatraz Island	7	No	No
Ward et al. 1992a	1990	Oakland Inner Harbor	USACE, San Francisco District	30 stations	Yes	Yes	Yes	No	No	30 stations	6	No	No
Ward et al. 1992b	1990	Inner and Outer Harbor	USACE, San Francisco District	22 stations	Yes	Yes	Yes	No	No	22 stations	3	No	No
Kohn et al. 1992a	1990	Oakland Harbor Berth areas	Port of Oakland	2 comp. stations in OH; 3 in IH; 1 in MH	Yes	Yes	Yes	No	No	2 comp. stations in OH; 3 in IH; 1 in MH	3	No	No
Kohn et al. 1992b	1990	Oakland Outer Harbor	USACE, San Francisco District	13 stations in OH; 2 in MH; 1 in IH	Yes	Yes	Yes	No	No	13 stations in OH; 2 in MH; 1 in IH	3	No	No
Versar 1992		Pacific Dry Dock and Repair Yard II											
Karle et al. 1993		Oakland Inner Harbor	USACE, San Francisco District		Yes	Yes	Yes	No	No			No	No

OAKLAND HARBOR AREA, cont.

Study Name	Sampling Year(s)	Geographic Scope	Primary Contact	Sediment Chemistry				Toxicity	Infauna Sampled?		
				Sampling Locations	Metals	PAHs	PCB/Pest			Dioxin/Furan	NOAA Database?
Pirza et al. 1993	1993	Near 7th St. complex	USACE, San Francisco District	14 stations	Yes	Yes	Yes	No	No	No	
Kohn et al. 1994a	1994	Berths 20,21,23,24,25,60-63,67,68	Port of Oakland	50 stations	Yes	Yes	Yes	No	No	No	
Kohn et al. 1994b	1994	Berths 23,24,60-63	Port of Oakland	13 stations	Yes	Yes	Yes	No	No	No	
Kohn et al. 1994c	1994	Berths 26,30; Outer Harbor channel	Port of Oakland		Yes	Yes	Yes	No	No	No	
PT 1994		Pacific Drydock Yards I & II			Yes	Yes	Yes	No	No	No	
Kohn et al. 1995a	1995	Berths 25,26,30,37	Port of Oakland	9 stations	Yes	Yes	Yes	No	No	No	
Kohn et al. 1995b	1995	Berths 22,23,24,35,67,68	Port of Oakland	26 stations	Yes	Yes	Yes	No	No	No	
Kohn et al. 1996	1995	Berths 22-26	Port of Oakland	31 stations	Yes	Yes	Yes	No	No	No	

# SUISUN BAY

Study Name	Sampling Year(s)	Geographic Scope	Primary Contact	Sediment Chemistry				Toxicity		Infauna Sampled?
				Metals	PAHs	PCB/Fest	Dioxin/Furan	NOAA Database?	NOAA Database?	
Luoma et al. 1984	1983	Suisun Bay	Sam Luoma (415) 329-4481	Yes	No	No	No	NA	NA	No
CH2M Hill 1986	1986	Peyton Slough, Suisun Bay, Carquinez Strait	Sitauffer Chemical	Yes	Yes	Yes	No	5 stations	Multiple	Yes
Luoma et al. 1987-86 1987/Luoma et al. 1990 SFRWQCB 1987	1983-86	Suisun Bay/San Joaquin Delta Salty Slag site	Sam Luoma (415) 329-4481	Yes	No	No	No	NA	NA	No
EVS 1990	1990	Suisun Channel Slough; Pierce Is. and Carquinez disposal sites	USACE, San Francisco District	Yes	Yes	Yes	No	25	1	No
MEC 1990	1990	Unocal Marine Terminal	Unocal	Yes	Yes	Yes	No	4 comp. stations from 3 areas; Carquinez ref. site	1	NA
Levin Fricke 1992	1991	offshore at Salby Slag site dredging area	Wickland Oil Co.	Yes	Yes	No	No	NA	NA	No
Domagalaki and Kuivala 1993	1991	Suisun Bay, Carquinez Strait, Chipps Island	Domagalaki	No	Yes	Fest.	No	NA	NA	No
ABT. 1994a.		Port of Benicia; disposed at Carquinez St. disposal site								
ABT 1994b.		Benicia Loading Terminal; disposed at Carquinez St. disposal site								

SUISUN BAY, cont.

Study Name	Sampling Year(s)	Geographic Scope	Primary Contact	Sediment Chemistry			Dioxin/ Furan	NOAA Database?	Sampling Locations	Toxicity No. of Types of Tests	NOAA Database?	Infauna Sampled?
				PAHs	PCB/Fest	Metals						
Kohn et al. 1994		Bulls Head Channel										
ABT 1995		Exxon Bonticia Refinery pier; disposed at Carquinez St. disposal site										

NAVAL WEAPONS STATION CONCORD, SUISUN BAY

Lee et al. 1988	1986-1987	Suisun Bay		Yes	No	No	No	No	NA	NA	NA	Clam biomonitoring
IT Corp. 1992	1990	Suisun Bay- Four Tidal Area sites	U.S. Navy, San Bruno	Yes	Yes	Yes	No	No	NA	NA	NA	Clam biomonitoring
Confirmation Sampling in PRC 1996 a	1993	Suisun Bay-Two Tidal Area sites	U.S. Navy, San Bruno	Yes	Yes	Yes	No	No	NA	NA	NA	No
PRC 1996b	1995-1996	Suisun Bay- Four Tidal Area sites	U.S. Navy, San Bruno	Yes	Yes	Yes	No	No	NA	NA	NA	No

APPENDIX B



## CENTRAL BAY

Battelle. 1994a. Ecological evaluation of proposed dredged material from the Port of Richmond maintenance and deepening program. Richmond, California: Port of Richmond.

Battelle. 1994b. The Remedial Investigation of Marine Sediment at the United Heckathorn Superfund Site. Prepared for U.S. Environmental Protection Agency by Battelle/Marine Science Laboratory. Sequim, WA. February, 1994.

Brown, B., J.A. Ward, N.P. Kohn, B.N. Bjornstad, E.A. Crecelius. 1990. Environmental evaluations for deepening of Richmond Harbor and Santa Fe channels. Task 4: Chemistry Program. San Francisco: U.S. Army Corps of Engineers San Francisco District.

ESA. 1988. Dredge sediment evaluation Point Molate fuel pier, Richmond, CA. San Bruno: U.S. Navy Western Division.

EVS Consultants. 1990. Bioassay, bioaccumulation, and chemical testing of sediments from Richmond inner and outer harbors. San Francisco: U.S. Army Corps of Engineers, San Francisco District.

EVS Consultants. 1991. Chemical and toxicological analyses of sediments from Castro Cove, San Francisco Bay. Three volumes. Richmond, California: Chevron USA.

Harding, Lawson and Associates (HLA). 1986. Revised draft site characterization and remedial action plan. United Heckathorn site, Richmond, CA. U.S. Environmental Protection Agency.

Hart Crowser Inc. 1992. Draft remedial investigation, volume I. Port of Richmond Shipyard, No. 3 scrap area site. Richmond, California.

Hart Crowser, Inc. 1993. Final remedial investigation report, volume I. Port of Richmond Shipyard No. 3 scrap area site (Ref. # J-6068).

Jefferson Associates. 1987. Draft environmental impact report and appendices. Chevron USA Richmond refinery deep water outfall project, Volume I, Volume II, Volume III.

Richmond, California: City of Richmond and California Regional Water Quality Control Board.

Kennedy, Jenks, Chilton. 1990. Final remedial investigation report: Liquid Gold site, Richmond outer harbor, Richmond, CA. Vol 2. San Francisco: Southern Pacific Trans Company.

Kennedy/Jenks Consultants. 1995. Final marsh sediment post-remediation confirmation sampling report, Liquid Gold site, Richmond, CA. San Francisco: Southern Pacific Transportation Company.

Levine Fricke. 1985. Point Isabel remedial program, report of field sampling activities and results, Santa Fe Land Improvement Company. San Francisco: California Regional Water Quality Control Board, San Francisco Bay Region.

Levine-Fricke. 1990. Remedial Investigation, United Heckathorn site. Richmond, CA.

Maruya, K.A., R.W. Riseborough, and A.J. Horne. 1996. Partitioning of polynuclear aromatic hydrocarbons between sediments from San Francisco Bay and their porewaters. *Environ. Sci. Technology* 30:2942-2947.

McPherson, C.A., E.A. Power, and P.D.S. Grindlay. 1989. Chemical characterization and bioassay testing of sediments from Richmond Harbor. San Francisco: U.S. Army Corps of Engineers, San Francisco District.

Pereira, W.E., F.D. Hostettler, and J.B. Rapp. 1996. Distributions and fate of chlorinated pesticides, biomarkers and polycyclic aromatic hydrocarbons in sediments along a contamination gradient from a point-source in San Francisco Bay, California. *Marine Environmental Research* 41(3):299-314.

Pinza, M.R., J.A. Ward, H.L. Mayhew, J.Q. Word, D.K. Niyogi, N.P. Kohn. 1992. Ecological evaluation of proposed dredged material from Richmond Harbor, California. PNL-8389. San Francisco: U.S. Army Corps of Engineers, San Francisco District.

Pinza, M.R., H.L. Mayhew, L.M. Karle, N.P. Kohn, P.J. White, J.Q. Word, L.L. Michaels. 1995a. Ecological evaluation of proposed dredged material from the Richmond Harbor deepening



project and the intensive study of the turning basin. PNL-10627. San Francisco: U.S. Army Corps of Engineers, San Francisco District.

Pinza, M.R., H.L. Mayhew, and J.Q. Word. 1995b. Evaluation of older bay mud sediment from Richmond Harbor, California. PNNL-11318. San Francisco: U.S. Army Corps of Engineers, San Francisco District.

Power, E.A. and P.M. Chapman. 1988. Analysis and bioassay testing of sediments collected from Richmond Inner Harbor. San Francisco: U.S. Army Corps of Engineers, San Francisco District.

Power, E.A. and P.M. Chapman. 1989. Mercury characterization and bioassay testing of sediments from Richmond Inner Harbor. San Francisco: U.S. Army Corps of Engineers, San Francisco District. 21 pp.

Swartz, R.C., F. Cole, J. Lamberson, S. Ferraro, D. Schultz, W. Deben, H. Lee II, and R. Ozretich. 1994. Sediment toxicity, contamination, and amphipod abundance at a DDT- and Dieldrin-contaminated site in San Francisco Bay. *Oregon Environmental Toxicology and Chemistry* 13:949-962.

URS Consultants, Inc. 1994. CERCLA site inspection, Stauffer Chemical Company, AKA: ICI Americas, 1415 S. 47th Street, Richmond, CA, Contra Costa County. EPA Site No. CAD009123456, document control no. 62210.28.33.901 05.a.1, contract no. 68-W9-0054. San Francisco: U.S. Environmental Protection Agency.

USEPA. 1994. Ecological risk assessment of the marine sediments at the United Heckathorn Superfund site. Draft. Newport, Oregon: U.S. Environmental Protection Agency, Pacific Ecosystem Branch.

## **SAN PABLO BAY**

ABT. 1994a. Results of chemical, physical, and bioassay testing for the Larkspur Ferry Terminal. Moffatt & Nichol, Engineers by MEC Analytical Systems, Inc. and Advanced Biological Testing.

Collins, J. and M. May. 1996. Contamination in tidal wetlands. *In: 1995 Annual Report San Francisco Regional Monitoring Program for Trace Substances* Richmond: San Francisco Estuary Institute.

E.A. Engineering, Science and Technology, ToxScan, TMA/Norcal Labs. 1989. Sediment chemistry and bioassays for proposed maintenance dredging at Pacific Technology Refining Company. 14 pp.

EVS Consultants. 1987. A chemical and toxicological evaluation of sediments from San Pablo Bay. San Francisco: U.S. Environmental Protection Agency.

EVS Consultants. 1989. Chemical Characterization and Bioassay Testing of Sediments from Pinole Shoal Channel. DACW07-88-D-008. San Francisco: U.S. Army Corps of Engineers, San Francisco District.

EVS Consultants. 1991. Chemical and toxicological analysis of sediments from Castro Cove in San Francisco Bay. Richmond, California: Richmond Refinery.

Ecology and Environment, Inc. 1983. Initial Assessment Study of Naval Shipyard, Mare Island, California. San Bruno: Navy Assessment and Control of Installation Pollutants Department.

Engineering-Science Inc. (ESI). 1993. Final Environmental Investigation Report, Hamilton Army Airfield, Volumes I and II. July.

Entrix. 1990. Surface sediment monitoring program for Castro Cove and areas adjacent to the deepwater outfall and eelgrass beds. Richmond, California: Richmond Refinery.

Hostettler, Francis D., W.E. Pereira, K.A. Kvenvolden, D.R. Jones, and F. Murphy. In Review. Preliminary geochemical studies of pollutant and natural organic compounds in sediments from Sonoma Baylands.

International Technology Corporation (IT). 1992. Distribution and environmental fate of metals and organotin in Mare Island Strait near Building 900. San Bruno: U.S. Navy.

MEC Analytical Systems Inc. (MEC). 1990. Results of bioassay analysis on sediments from the Pacific Refinery pier in San Pablo Bay. Tiburon, California: Great Lakes Dredging Company. 15 pp.

MEC. 1993. Results of chemical, physical, and bioassay testing of sediments at Bahia Lagoon. Mike Cheney Consulting.

MEC and ABT. 1994. Results of chemical, physical, and bioassay testing of sediment at the San Rafael Rock Quarry Loading Terminal. DCC Engineering. MEC Analytical Systems, Inc. and Advanced Biological Testing Inc.

Marine Bioassay Laboratories (MBL). 1987. Sediment sampling and chemical and bioassay analysis of sediments from Mare Island and Carquinez (SF-9) disposal site, San Francisco Estuary, California. San Francisco: U.S. Army Corps of Engineers, San Francisco District. 48 pp.

Ota, A.Y., L.E. Schemel, and S.W. Hager. 1986. *Physical and chemical data for Northern San Francisco Bay, CA, September–November, 1984*. U.S. Geological Survey Open-File Report 86-228. Reston, Virginia: U.S. Geological Survey. 32 pp.

PRC. 1995. No further information available.

Power, E.A., C.A. McPherson, and P.M. Chapman. 1989. Chemical characterization and bioassay testing of sediments from Mare Island. San Francisco: U.S. Army Corps of Engineers, San Francisco District. 55 pp.

Stukas, V. 1986. Trace metal profiles in the San Pablo Bay area, August 1986, using the vacuum intercept pumping system and ultraclean handling techniques. Appendix E in Chevron USA Richmond Refinery Deepwater Outfall Project, Draft EIS Report. San Francisco: U.S. Environmental Protection Agency. January 1987 Appendices.

ToxScan. 1993. Sediments at Pinole Shoal: Fiscal Year 1993 Maintenance Dredging. San Francisco: U.S. Army Corps of Engineers, San Francisco District.

USACE. 1987. Dredged material testing. Petaluma maintenance dredging. San Francisco: U.S. Army Corps of Engineers, San Francisco District.

USACE. 1994. Supplement to the Final Environmental Investigation Report. Hamilton Army Airfield, California.

USACE. 1996. Draft Additional Environmental Investigation Report, BRAC Property, Hamilton Army Airfield. Prepared by Woodward-Clyde Federal Services. U.S. Army Corps of Engineers.

U.S. Department of Interior. 1994. Determination of total recoverable arsenic, cadmium, copper, lead, mercury, and selenium in soil and sediment samples from San Pablo Bay, Ca. Final laboratory report FY94-32-23. Jamestown, North Dakota: National Biological Survey, Northern Prairie Science Center, Dixon Field Station.

## **SOUTH BAY (WITHOUT OAKLAND HARBOR)**

Aqua Terra Technologies (ATT). 1991. Environmental and Sampling Analysis Plan for Naval Station, Treasure Island, Hunters Point, San Francisco, California. San Bruno: U.S. Navy.

Baumgartner, D.J. Unpublished manuscript on survey of contaminants in south San Francisco Bay. Newport, Oregon: U.S. Environmental Protection Agency, ERL-N, Hatfield Marine Science Center.

Bendix. 1987. Port of San Francisco Pier 94/96 Sediment Study. San Francisco: Port of San Francisco.

City and County of San Francisco (CCSF). 1990. Southeast and Islais Creek sediment, 1991, 1992 and 1993. San Francisco: Department of Public Works, Bureau of Water Pollution Control.

Dames & Moore. 1992. Data report, offshore sediment sampling, Army Street site, San Francisco, CA for Union Pacific Realty Co., Job No. 16515-015-043 (GN-0-111.006), Project #96231.

Ecology and Environment, Inc. (E&E). 1983. Initial Assessment Study, Naval Air Station, Alameda, California. Port Hueneme, California: Navy Assessment and Control of Installation Pollutants Department, Naval Energy and Environmental Support Activity.

EMCON Associates (EMCON). 1987. Confirmation Study Verification Step, Hunters Point Naval Shipyard (Disestablished). Volumes I-IV. San Francisco: U.S. Navy.

Environmental Science Associates (ESA). 1987a. *Final Environmental Impact Statement: Homeporting Battleship Battle group/Cruiser Destroyer Group, Volumes 1, 2, and 3*. San Bruno, California: U.S. Department of the Navy Western Division.

ESA (Environmental Science Associates, Inc.) 1987b. Supplemental testing of dredge sediments for proposed interim berthing of *U.S.S. Missouri* at Hunters Point. San Bruno, California: U.S. Department of the Navy Western Division. 11 pp.

ESA. 1988. Dredge sediment evaluation Naval Air Station, Moffett Field, Sunnyvale, CA. San Bruno, California: U.S. Department of the Navy Western Division. 77 pp.

EVS Consultants, Inc. 1989a. Draft Report of Initial Bioassay Testing of Surface Sediments for the City of Palo Alto. Seattle: J.M. Montgomery, Consulting Engineers, Inc. 50 pp.

EVS Consultants. 1989b. Chemical characterization and bioassay testing of sediments from Redwood City Harbor. Seattle: U.S. Army Corps of Engineers. 57 pp.

EVS Consultants. 1989c. Chemical characterization and bioassay testing of resample sediments from Redwood City Harbor. Seattle: U.S. Army Corps of Engineers.

EVS Consultants. 1990a. Bioassay and chemical characterization of sediments from San Leandro Bay. Hayward, California: Alameda County Flood Control and Water District. 22 pp.

EVS Consultants, Inc. 1990b. Summary Results and Laboratory Data Sheets from the Third Sediment Bioassay Testing for the Palo Alto Regional Water Quality Control Plant. Walnut Creek, California: California Regional Water Quality Control Board. 12 pp.

EVS Consultants. 1991. Draft report bioassay testing for City of Palo Alto. Seattle: Woodward-Clyde Consultants.

Harding, Lawson and Associates (HLA). 1988. Sediment evaluation Alameda Naval Air Station, Piers 2 and 3, Alameda, CA. Concord, California: Santina and Thompson, Inc.

Harding, Lawson and Associates (HLA). 1991a. Analytical data collected from the slough adjacent to Romic Chemical Corporation, East Palo Alto, Ca.

Harding, Lawson and Associates (HLA). 1991b. Preliminary Draft Ecological Risk Assessment Data Summary Report. Naval Station Treasure Island, Hunters Point Annex, San Francisco, California. San Bruno: U.S. Navy.

Harding, Lawson and Associates (HLA). 1993a. Sediment and Stormwater Sampling Data, Naval Station Treasure Island, Hunters Point Annex, San Francisco, California. San Bruno: U.S. Navy.

Harding, Lawson and Associates (HLA). 1993b. Supplemental ESAP Data Submittal, Naval Station Treasure Island, Hunters Point Annex, San Francisco, California. San Bruno: U.S. Navy.

Herman, J.M. and J.L. Cronin. 1989. Bioassay testing and chemical analysis of sediments from the Guadalupe Slough. EVS Environment Consultants, Inc., Sausalito. San Francisco: U.S. Department of the Navy Western Division, San Francisco, CA. 19 pp + appendices.

Hostettler, F.D., Rapp, J.B., Kvenvolden, K.A. & Luoma, S.N. 1989. Organic markers as source discriminants and sediment transport indicators in south San Francisco Bay, California. *Geochim. Cosmochim. Acta* 54:1563-76.

Jenkins, Sanders, and Associates (JSA). 1993. An ecological assessment of the slough adjacent to Romic Facility, East Palo Alto, California. Draft final. Romic Chemical Corp.

Jenkins, Sanders, and Associates (JSA). 1994. In Situ Growth Study for *Macoma balthica* exposed to sediments of the slough adjacent to the Romic Facility, East Palo Alto, California. Romic Environmental Technologies Corp.

Larry Walker and Associates and Kinnetic Laboratories. 1991a. Summary data report: pollution control plant (1989 - 1990). Under contract to CH2M Hill. San Jose: City of San Jose.

Larry Walker and Associates and Kinnetic Laboratories. 1991b. Summary data report: toxicity testing of sediment collected in the vicinity of the Sunnyvale water pollution control plant (1989 - 1990). Under contract to EOA, Inc. Sunnyvale, California: City of Sunnyvale.

Luoma, S.N., D.J. Cain, C. Brown and E.V. Axtmann. 1991. Trace metals in clams (*Macoma balthica*) and sediments at the Palo Alto mudflat in South San Francisco Bay: April, 1990 - April, 1991. U.S. Geological Survey Open File Report 91-460. Menlo Park, California: U.S. Geological Survey. 47 pp.

Luoma, S.N., D.J. Cain, C. Brown and M. Hornberger. 1992. Trace metals in clams (*Macoma balthica*) and sediments at the Palo Alto mudflat in South San Francisco Bay: May 1991 - May 1992. U.S. Geological Survey Open File Report 92-456. Menlo Park, California: U.S. Geological Survey. 51 pp.

Luoma, S.N., D.J. Cain, C. Brown and M. Hornberger. 1993. Trace metals in clams (*Macoma balthica*) and sediments at the Palo Alto mudflat in South San Francisco Bay: June 1992 - June 1993. U.S. Geological Survey Open File Report 93-500. Menlo Park, California: U.S. Geological Survey. 52 pp.

Luoma, S.N., D.J. Cain, C. Brown, M. Hornberger and R.B. Schaenemann. 1995. Near field receiving water monitoring of trace metals in clams (*Macoma balthica*) and sediments near the Palo Alto and San Jose/Sunnyvale water quality control plants in south San Francisco Bay: June 1993 through October 1994. U.S. Geological Survey Open File Report 95-299. Menlo Park, California: U.S. Geological Survey.

Luoma, S.N., D.J. Cain, C. Brown, M. Hornberger and R. Bouse. 1996. Near field receiving water monitoring of trace metals in clams (*Macoma balthica*) and sediments near the Palo Alto and San Jose/Sunnyvale water quality control plants in south San Francisco Bay: December 1994 through December 1995. U.S. Geological Survey Open File Report 96-203. Menlo Park, California: U.S. Geological Survey.

MEC. 1990. Results of chemical, physical, and bioassay analysis on sediments from the proposed Shearwater Marina.

MEC. 1994. Results of physical, chemical, and biological testing of sediments from the Naval Air Station - Alameda. Draft copy. San Bruno, California: U.S. Navy, Engineering Field Activity West.

Marine Bioassay Laboratories. 1987. Reassessment of sediment chemistry and toxicity for proposed interim berthing of the battleship U.S.S. Missouri at Hunters Point. San Francisco: Environmental Science Associates, Inc. 53 pp.

Mark Group. 1989. San Bruno Channel fill investigation, South San Francisco, CA. Text and drawings, Vol. I of II.

PRC Environmental Management, Inc. (PRC). 1991. CLEAN (West Beach Landfill and Runway Areas). NAS Alameda. San Bruno: U.S. Navy, Western Division, Naval Facilities Engineering Command.

PRC Environmental Management, Inc. (PRC). 1994. Naval Air Station Alameda Draft Ecological Assessment. Feb 17 1994. Draft Report Amendment, July 1 1994. San Bruno, California: U.S. Navy, Engineering Field Activity West.

PRC Environmental Management, Inc. 1996. Hunters Point Shipyard, Phase 1B Ecological Risk Assessment. Draft. Vol. 1 and 11. San Bruno, California: U.S. Navy, Engineering Field Activity West.

PTI. 1994. Supplemental inshore sediment impairment study. Crowley Marine Services, Inc. Pacific Drydock Yards I & II, June, 1994. Volume I.

Power, E.A. and P.M. Chapman. 1988. Analyses and bioassay testing of sediments collected from San Francisco Harbor approaches to Piers 80 and 94. EVS Environment Consultants, Inc., Seattle, Washington. U.S. Army Corps of Engineers, C District M/F. 23 pp + appendices.

SFBRWQCB. 1986. South Bay Dischargers Authority, Santa Clara County - status report on five-year monitoring program. Executive officer summary report. San Francisco: San Francisco Bay Regional Water Quality Control Board.



San Francisco Port Commission (SFPC). 1988. Maintenance dredging testing results. San Francisco: Port of San Francisco. 160 pp.

San Francisco Port Commission (SFPC). 1990. Maintenance dredging testing results 1990. San Francisco: Port of San Francisco. 87pp.

Spies, R.B. 1987. Relationships between bioassays, contaminant concentrations in sediments and bioavailability of contaminants from San Francisco Bay sediments. A report on pre-dredging studies for the homeporting of the U.S.S. Missouri. San Francisco: Environmental Science Associates. 42 pp.

Stevenson, M.L., T.C. Goddard, L.M. Kiguchi, and P.J. Kinney. 1987. South Bay Dischargers Authority water quality monitoring program: final monitoring report, December 1981-November 1986. Santa Cruz: South Bay Dischargers Authority,. 467 pp.

ToxScan. 1989a. Toxicity testing of sediment collected in the vicinity of the San Jose/Santa Clara Waste Treatment Plant. San Jose: Cities of San Jose and Santa Clara. 24 pp.

ToxScan. 1989b. Toxicity testing of sediment collected in the vicinity of the Sunnyvale Waste Treatment Plant. Sunnyvale, California: City of Sunnyvale. 23 pp.

ToxScan. 1990. Toxicity testing of sediment collected in the vicinity of the Sunnyvale Waste Treatment Plant. CH2M Hill. 25 pp.

Treadwell & Rollo. 1995. Advanced Biological Testing. Oyster Point Shearwater Project. Proposed Sampling Locations. South San Francisco.

Wahler Associates. 1985. Draft Report, Verification Step, Confirmation Study. NAS Alameda. San Bruno: U.S. Navy Western Division, Naval Facilities Engineering Command.

## **OAKLAND HARBOR**

Environmental Science Associates (ESA). 1987. Chemical and bioassay testing of sediments: Oakland Naval Supply Center/Alameda Naval Air Station. San Bruno: U.S. Navy, Western Division, Naval Facilities Engineering Command.

Environmental Science Associates (ESA). 1988a. Military construction project (P-082) naval dredging middle harbor, Naval Supply Center, Oakland, environmental assessment. San Bruno: U.S. Navy, Western Division, Naval Facilities Engineering Command.

Environmental Science Associates (ESA). 1988b. Military construction project (P-202) naval dredging piers 2 and 3, Naval Supply Center, Oakland, environmental assessment. San Bruno: U.S. Navy, Western Division, Naval Facilities Engineering Command.

Environmental Science Associates (ESA). 1988c. Dredge sediment evaluation - Naval Air Station, Alameda. San Bruno: U.S. Navy, Western Division, Naval Facilities Engineering Command.

Harding Lawson Associates. 1988a. Sediment evaluation Naval Supply Center Piers 4 and 5, Oakland, California. Oakland: Vickerman Zachery Miller.

Harding Lawson Associates. 1988b. Sediment evaluation Alameda Naval Air Station Piers 2 and 3, Alameda, California. Concord, California: Santana and Thompson, Inc.

Herman, J.M., Dexter, R.N., Smith, B.M. 1991. Bioassay, Bioaccumulation and Chemical Testing of Sediments from Oakland Inner and Outer Harbor. EVS Consultants, Inc. San Francisco: U.S. Army Corps of Engineers-San Francisco District, San Francisco, California.

Karle L.M., W.W. Gardiner, and J.Q. Word. 1993. Letter Report. Ecological evaluation of Oakland Inner Harbor 38-foot channel maintenance sediments. Battelle Northwest Laboratories. San Francisco: U.S. Army Corps of Engineers, San Francisco District.

Kohn, N.P., H.L. Mayhew, J.A. Ward, N.A. Cadoret, J.Q. Word. 1992a. Ecological evaluation of proposed dredged material from Oakland Harbor berthing areas. Battelle/Marine Sciences Laboratory. Oakland: Port of Oakland.

Kohn, N.P., J.A. Ward, H.L. Mayhew, J.Q. Word, E.S. Barrows, S.M. Goodwin, L.F. Lefkovitz. 1992b. Ecological evaluation of proposed discharge of dredged material from Oakland Harbor into ocean waters (Phase IIIB of 42-foot project). PNL-8174. Battelle/Marine Sciences Laboratory. San Francisco: U.S. Army Corps of Engineers, San Francisco District.

Kohn, N.P., W.W. Gardiner, R.K. Karls, P.J. White, J.A. Ward. 1994a. Evaluation of 1994 proposed maintenance dredged material from Oakland Harbor Berth 20, Berth 21, Berth 23, Berth 24, Berth 25, Berths 60-63, and Berths 67-68. Battelle Northwest Laboratories. Oakland: Port of Oakland.

Kohn, N.P., W.W. Gardiner, R.K. Karls, P.J. White, J.A. Ward. 1994b. Evaluation of proposed deepening dredged material from Oakland Harbor Berth 23, Berth 24, and Berths 60-63. PNWD-2270. Battelle Northwest Laboratories. Oakland: Port of Oakland.

Kohn, N.P., W.W. Gardiner, P.J. White. 1994c. Evaluation of 1994 proposed maintenance dredged material from Oakland Harbor Berths 26 and 30, and Oakland outer harbor channel. PNWD-2270. Battelle Northwest Laboratories. Oakland: Port of Oakland.

Kohn, N.P., W.W. Gardiner, M.R. Pinza, P.J. White. 1995a. Evaluation of 1995 proposed maintenance dredged material from Oakland Harbor Berths 25, 26, 30 and 37. PNWD-2319. Battelle Northwest Laboratories. Oakland: Port of Oakland.

Kohn, N.P., W.W. Gardiner, M.R. Pinza, P.J. White. 1995b. Evaluation of 1995 proposed maintenance dredged material from Oakland Harbor Berths 22, 23, 24, 35, 67, and 68. PNWD-2333. Battelle Northwest Laboratories. Oakland: Port of Oakland.

Kohn, N.P., W.W. Gardiner, P.J. White. 1996. Evaluation of 1995 proposed deepening dredged material from Oakland Harbor Berths 22, 23, 24, 25, and 26. PNWD-2342. Battelle/Marine Sciences Laboratory. Oakland: Port of Oakland.

MEC. 1990a. Results of chemical, physical, and bioassay analysis on subsurface sediments from Berth 35 Port of Oakland. Oakland: Port of Oakland.

MEC. 1990b. Results of chemical, physical, and bioassay analysis on surface sediments from Berth 36 Port of Oakland. Oakland: Port of Oakland.

MEC. 1990c. Results of chemical, physical, and bioassay analysis on sediments from Berth 20 Port of Oakland. City: Port of Oakland.

MEC. 1990d. Results of chemical, physical, and bioassay analysis on sediments from Berth 24 Port of Oakland. Oakland: Port of Oakland.

MEC. 1990e. Results of chemical, physical, and bioassay analysis on sediments from Berth 32 Port of Oakland. Oakland: Port of Oakland.

MEC. 1990f. Results of chemical, physical, and bioassay analysis on sediments from Berth 33 Port of Oakland. Oakland: Port of Oakland.

MEC. 1990g. Results of chemical, physical, and bioassay analysis on sediments from Berth 22 Port of Oakland. Oakland: Port of Oakland.

MEC. 1990h. Results of chemical, physical, and bioassay analysis on maintenance dredging sediments from Berths 30/31 Port of Oakland. Oakland: Port of Oakland.

MEC. 1990i. Results of chemical, physical, and bioassay analysis on sediments from Berth 23 Port of Oakland. Oakland: Port of Oakland, Oakland.

MEC. 1990j. Results of chemical, physical, and bioassay analysis on sediments from Berth 22 Port of Oakland. Oakland: Port of Oakland.

MEC. 1990k. Results of chemical, physical, and bioassay analysis on sediment from Berth 33 Port of Oakland. Oakland: Port of Oakland.

MEC. 1990l. Results of chemical, physical, and bioassay analysis on dredge sediments from Berths 60 to 63 American President Lines Port of Oakland. Oakland: American President Lines.

Mayhew, H.L., J.Q. Word, N.P. Kohn, M.R. Pinza, J.A. Ward. 1992. Ecological evaluation of Oakland Harbor Phase III 38-Foot composites relative to the Alcatraz Island environs (R-AM). San Francisco: U.S. Army Corps of Engineers, San Francisco District. Battelle/Marine Sciences Laboratory. Pacific Northwest Laboratory, Richland, WA.

McPherson, C.A., E.A. Power, and P.M. Chapman. 1989. Chemical characterization and bioassay testing of sediments from Oakland Harbor. San Francisco: U.S. Army Corps of Engineers, San Francisco District.

PTI. 1994. Supplemental inshore sediment impairment study. Crowley Marine Services, Inc. Pacific Drydock Yards I & II, June, 1994. Volume I.

Pinza, M.R., H.L. Mayhew, L.M. Karle, J.Q. Word. 1993. Ecological evaluation of proposed dredged material from the Oakland Harbor intensive study, IC-1 and OC4-B. PNL-8933. Battelle/Marine Sciences Laboratory. San Francisco: U.S. Army Corps of Engineers, San Francisco District.

Power, E.A., and P.M. Chapman. 1988a. Analysis and Bioassay Testing of Sediments Collected from Oakland Inner Harbor. EVS Project No. 2/274-08.2. San Francisco: U.S. Army Corps of Engineers-San Francisco District.

Power, E.A., and P.M. Chapman. 1988b. Analysis and Bioassay Testing of Sediments Collected from Oakland Outer Harbor. EVS Project No. 2/274-08.3. San Francisco: U.S. Army Corps of Engineers.

Smith, B.M., Dexter, R.N., Herman, J.M., J. Crowley. 1991. Bioassay, Bioaccumulation, and Chemical Testing of Sediments from Oakland Inner and Outer Harbor. EVS Consultants, Inc. San Francisco: U.S. Army Corps of Engineers-San Francisco District.

USACE. 1988. Oakland Harbor deep-draft navigation improvements design, Memorandum no. 1. General design and final supplement I to the Environmental Impact Statement. San Francisco: U.S. Army Corps of Engineers.

Ward, J.A., J.Q. Word, M.R. Pinza, H.L. Mayhew, E.S. Barrows, and L.K. Lefkowitz. 1992a. Ecological evaluation of proposed discharge of dredged material from Oakland Harbor into ocean waters (Phase III of 38-foot project). EVS Consultants, Inc. San Francisco: U.S. Army Corps of Engineers, San Francisco District.

Ward, J.A., J.Q. Word, M.R. Pinza, H.L. Mayhew, E.S. Barrows, and L.K. Lefkowitz. 1992b. Ecological evaluation of proposed discharge of dredged material from Oakland Harbor into ocean waters (Phase IIIA of -42-foot project). PNL-8302. Battelle/Marine Sciences Laboratory. San Francisco: U.S. Army Corps of Engineers, San Francisco District.

Word, J.Q., J.A. Ward, C.W. Apts, D.L. Woodruff, M.E. Barrows, V.I. Cullinan, J.L. Hyland, and J.F. Campbell. 1988. Confirmatory sediment analyses and solid and suspended particulate

phase bioassays on sediment from Oakland Inner Harbor, San Francisco, California. PNL-7686. San Francisco: U.S. Army Corps of Engineers, San Francisco District.

Word, J.Q., J.A. Ward, J.A. Strand, V.I. Cullinan, E.A. Crecelius, W. Steinhauer, and J.L. Hyland. 1990a. Ecological evaluation of proposed discharge of dredged material from Oakland Harbor into ocean waters (Phase I of -42-Foot Project). EVS Consultants, Inc. PNL-7484. San Francisco: U.S. Army Corps of Engineers, San Francisco District.

Word, J.Q., J.A. Ward, J.A. Strand, N.P. Kohn, and A.L. Squires. 1990b. Ecological evaluation of proposed discharge of dredged material from Oakland Harbor into ocean waters (Phase II of -42-Foot Project). PNL-7483. EVS Consultants, Inc. San Francisco: U.S. Army Corps of Engineers, San Francisco District.

Word, J.Q., J.A. Ward, D.L. Woodruff. 1990c. Results of Bulk Sediment Analysis and Bioassay Testing on Selected Sediments from Oakland Inner Harbor and Alcatraz Disposal Site. EVS Consultants, Inc. San Francisco: U.S. Army Corps of Engineers, San Francisco District.

Versar, Inc. 1992. Revised Inshore Sediment Impairment Study, Pacific Dry Dock and Repair Yard II, Oakland, California. Crowley Maritime Corporation. 21 pp. + appendices.

## **SUISUN BAY**

ABT (Advanced Biological Testing Inc. ) 1994a. Results of chemical, physical, and bioassay testing of sediments at Benicia Industries' Wharf in the Port of Benicia. Advanced Biological Testing Inc. May. Mike Cheney, USA.

ABT. 1994b. Results of chemical, physical, and bioassay testing of sediments at Wickland Oil Company Benicia Loading Terminal. September. Wickland Oil Martinez.

ABT. 1995. Results of chemical, physical and bioassay testing of sediments at Exxon Benicia Refinery Bulk Loading Pier. Advanced Biological Testing Inc. Exxon Company, USA.

CH2M-Hill and Alex Horne Associates. 1986. Equivalent Protection Study for Stauffer Chemical Company, Martinez Sulfuric Acid Plan. Martinez, CA. Martinez, California: Stauffer Chemical.

Domagalski, J.L., and Kuivila, K.M. 1993. Distribution of pesticides and organic contaminants between water and suspended sediment, San Francisco Bay, California. *Estuaries* 16(3A):416-426.

EVS Consultants. 1990. Bioassay and chemical testing of sediments from Suisun Channel Slough and Pierce Island upland disposal site. 105 pp.

International Technology Corporation (IT Corporation). 1992. Site Investigation of the Tidal Area. Concord, California: Naval Weapons Facility.

Kohn, N.P., P.J. White, W.W. Gardiner, and J.Q. Word. 1994. Ecological evaluation of proposed dredged material from Bulls Head Channel (lower Suisun Bay). Battelle/Pacific Northwest Laboratory. San Francisco: U.S. Army Corps of Engineers, San Francisco District.

Lee, C.R., et al. 1988. *Remedial Investigation of Contaminant Mobility at Naval Weapons Station, Concord, California; Subtitle Appendix 2.5 - 1986/87 Data*. Miscellaneous Paper EL-86-2. Vicksburg: U.S. Army Engineer Waterways Experiment Station.

Levine Fricke. 1992. Dredging interim remedial measure for the period September 11 through November 7, 1991. Selby Slag site, Selby, California. Wickland Oil Company. 12 pp + appendices.

Luoma, S.N., P.V. Cascos, and R.M. Dagovitz. 1984. *Trace metals in Suisun Bay, California*. U.S. Geological Survey Water Investigations Report 84-4170. Menlo Park, California: U.S. Geological Survey.

Luoma, S.N., R. Dagovitz, and E. Axtmann. 1987. *Trace metals in sediments and the bivalve *Corbicula* sp. from the Suisun Bay/San Joaquin Delta of San Francisco Bay*. Menlo Park, California: U.S. Geological Survey.

Luoma, S.N., R. Dagovitz, and E. Axtmann. 1990. Temporally intensive study of trace metals in sediments and bivalves from a large river-estuarine system: Suisun Bay/Delta in San Francisco Bay. *Sci. Total Environ.* 97(98):685-712.

MEC. 1990. Results of chemical, physical, and bioassay tests of sediments from the Unocal Marine Terminal. Unocal Corporation. 56 pp.

PRC. 1996a. Interim Draft Remedial Investigation Report. Tidal Area Sites. Volume 1. Naval Weapons Station. Concord, California. San Bruno, California: U.S. Navy, Naval Facilities Engineering Command.

PRC. 1996b. Draft Qualitative Ecological Assessment Report. Litigation Area. Naval Weapons Station Concord, California. San Bruno, California: U.S. Navy, Naval Facilities Engineering Command.

SFBRWQCB. 1987. Selby Slag site, Contra Costa County. *Status report on pollution investigation and site remediation plans, executive officer summary report.* San Francisco: San Francisco Bay Regional Water Quality Control Board.



APPENDIX C



## COMPREHENSIVE REFERENCES

ABT. 1994a. Results of chemical, physical, and bioassay testing for the Larkspur Ferry Terminal. Prepared for Moffatt & Nichol, Engineers by MEC Analytical Systems, Inc. and Advanced Biological Testing. SPB

ABT. 1994a. Results of chemical, physical, and bioassay testing of sediments at Benicia Industries' Wharf in the Port of Benicia. Mike Cheney, USA. SuB

ABT. 1994b. Results of chemical, physical, and bioassay testing of sediments at Wickland Oil Company Benicia Loading Terminal. Wickland Oil Martinez. SuB

ABT. 1995. Results of chemical, physical and bioassay testing of sediments at Exxon Benicia Refinery Bulk Loading Pier. Exxon Company, USA. SuB

Aqua Terra Technologies (ATT). 1991. Environmental and Sampling Analysis Plan for Naval Station, Treasure Island, Hunters Point, San Francisco, California. July. San Bruno, California: U.S. Navy, Western Engineering Facilities Division. HP

Battelle. 1994a. *Ecological evaluation of proposed dredged material from the Port of Richmond maintenance and deepening program*. Richmond, California: Port of Richmond. CB

Battelle. 1994b. The Remedial Investigation of Marine Sediment at the United Heckathorn Superfund Site. Prepared for U.S. Environmental Protection Agency by Battelle/Marine Science Laboratory. Sequim, WA. February, 1994. UH

Baumgartner, D.J. Unpublished manuscript on survey of contaminants in south San Francisco Bay. Newport, Oregon: U.S. Environmental Protection Agency, Hatfield Marine Science Center. SoB

Bendix. 1987. Port of San Francisco Pier 94/96 Sediment Study. San Francisco: Port of San Francisco. SoB

---

CB	Central Bay	SPB	San Pablo Bay	SuB	Suisun Bay	UH	United Heckathorn
MON	Monitoring Study	Oak	Oakland	HP	Hunter's Point	MA	Mare Island
ME	Multiple Embayments	SoB	South Bay	AI	Alameda	CO	Concord HA Hamilton

Bienert, R.W., D.K. Shreffler, J.Q. Word, N.P. Kohn. 1994. *Tier I ecological evaluation for phase III channel improvements to the John F. Baldwin Ship Channel*. PNL-9815. San Francisco: U.S. Army Corps of Engineers, San Francisco District. ME

Brown, B., J.A. Ward, N.P. Kohn, B.N. Bjornstad, E.A. Crecelius. 1990. Environmental evaluations for deepening of Richmond Harbor and Santa Fe channels. Task 4: Chemistry Program. San Francisco: U.S. Army Corps of Engineers San Francisco District. CB

CH2M-Hill and Alex Horne Associates. 1986. Equivalent Protection Study for Stauffer Chemical Company, Martinez Sulfuric Acid Plant. Martinez, California: Stauffer Chemical. SuB

Chapman, P.M., R.N. Dexter, and E.R. Long. 1987. Synoptic measures of sediment contamination, toxicity and infaunal community composition (the sediment quality triad) in San Francisco Bay. *Marine Ecol. Prog. Series* 37:75-96. MON

Chapman, P.M., R.N. Dexter, S.F. Cross, and D.G. Mitchell. 1986. *A field trial of the sediment quality triad in San Francisco Bay*. NOAA Technical Memorandum NOS OMA 25. Rockville, Maryland: National Oceanic and Atmospheric Administration, Ocean Assessments Division. 134 pp. MON

City and County of San Francisco (CCSF). 1990. Southeast and Islais Creek sediment, 1991, 1992 and 1993. San Francisco: Department of Public Works, Bureau of Water Pollution Control. SoB

Collins, J. and M. May. 1996. Contamination in tidal wetlands. *In: 1995 Annual Report San Francisco Regional Monitoring Program for Trace Substances* Richmond: San Francisco Estuary Institute. SPB

Dames & Moore. 1992. Data report, offshore sediment sampling, Army Street site, San Francisco, CA for Union Pacific Realty Co., Job No. 16515-015-043 (GN-0-111.006), Project #96231. San Francisco: U.S. Environmental Protection Agency. SoB

Department of the Interior. 1994. *Determination of total recoverable arsenic, cadmium, copper, lead, mercury, and selenium in soil and sediment samples from San Pablo Bay, Ca.*

---

CB	Central Bay	SPB	San Pablo Bay	SuB	Suisun Bay	UH	United Heckathorn
MON	Monitoring Study	Oak	Oakland	HP	Hunter's Point	MA	Mare Island
ME	Multiple Embayments	SoB	South Bay	AI	Alameda	CO	Concord HA Hamilton

Final laboratory report FY94-32-23. Jamestown, North Dakota: National Biological Survey, Northern Prairie Science Center, Dixon Field Station. SPB

Domagalski, J.L., and Kuivila, K.M., 1993. Distribution of pesticides and organic contaminants between water and suspended sediment, San Francisco Bay, California. *Estuaries*16(3A):416-426. SuB

Ecology and Environment, Inc. (E&E). 1983. Initial Assessment Study, Naval Air Station, Alameda, California. Port Hueneme: Navy Assessment and Control of Installation Pollutants Department, Naval Energy and Environmental Support Activity. AL

Ecology and Environment, Inc. 1983. Initial Assessment Study of Naval Shipyard, Mare Island, California. Navy Assessment and Control of Installation Pollutants Department. MA

EMCON Associates (EMCON). 1987. Confirmation Study Verification Step, Hunters Point Naval Shipyard (Disestablished). Volumes I-IV. San Francisco: U.S. Navy. HP

Engineering, Science and Technology, ToxScan, TMA/Norcal Labs. 1989. Sediment chemistry and bioassays for proposed maintenance dredging at Pacific Technology Refining Company. 14 pp. Sunnyvale: City of Sunnyvale. SPB

Engineering-Science Inc. (ESI). 1993. Final Environmental Investigation Report, Hamilton Army Airfield, Volumes I and II. San Bruno: U.S. Department of Navy, Western Division, Naval Facilities Engineering Command. HA

Entrix. 1990. Surface sediment monitoring program for Castro Cove and areas adjacent to the deepwater outfall and eelgrass beds. Richmond, California: Richmond Refinery. SPB

Environmental Science Associates (ESA). 1987. Chemical and bioassay testing of sediments: Oakland Naval Supply Center/Alameda Naval Air Station. San Bruno: U.S. Department of Navy, Western Division, Naval Facilities Engineering Command. Oak

Environmental Science Associates (ESA). 1987. Final Environmental Impact Statement: Homeporting Battleship Battlegroup/Cruiser Destroyer Group, Volumes 1, 2, and 3. San Francisco: U.S. Navy. SoB.

---

CB	Central Bay	SPB	San Pablo Bay	SuB	Suisun Bay	UH	United Heckathorn
MON	Monitoring Study	Oak	Oakland	HP	Hunter's Point	MA	Mare Island
ME	Multiple Embayments	SoB	South Bay	Al	Alameda	CO	Concord HA Hamilton

Environmental Science Associates (ESA). 1987. Supplemental testing of dredge sediments for proposed interim berthing of *U.S.S. Missouri* at Hunters Point. San Francisco: U.S. Navy. 11 pp. SoB.

Environmental Science Associates (ESA). 1988. Dredge sediment evaluation Naval Air Station, Moffett Field, Sunnyvale, CA. San Bruno: U.S. Navy Western Division. 77 pp. SoB

Environmental Science Associates (ESA). 1988. Dredge sediment evaluation Point Molate fuel pier, Richmond, CA. San Bruno: U.S. Navy Western Division. CB

Environmental Science Associates (ESA). 1988a. Military construction project (P-082) naval dredging middle harbor, Naval Supply Center, Oakland, environmental assessment. San Bruno: U.S. Navy, Western Division, Naval Facilities Engineering Command. Oak

Environmental Science Associates (ESA). 1988b. Military construction project (P-202) naval dredging piers 2 and 3, Naval Supply Center, Oakland, environmental assessment. San Bruno: U.S. Navy, Western Division, Naval Facilities Engineering Command. Oak

Environmental Science Associates (ESA). 1988c. Dredge sediment evaluation - Naval Air Station, Alameda. San Bruno: U.S. Department of the Navy, Western Division, Naval Facilities Engineering Command. Oak

EVS Consultants. 1987. A chemical and toxicological evaluation of sediments from San Pablo Bay. 2/320-01. Chevron Environmental Health Center, Inc. SPB

EVS Consultants. 1989. Chemical Characterization and Bioassay Testing of Sediments from Pinole Shoal Channel. DACW07-88-D-008. San Francisco: U.S. Army Corps of Engineers, San Francisco District. SPB

EVS Consultants. 1989a. Draft Report of Initial Bioassay Testing of Surface Sediments for the City of Palo Alto. Sausalito: J.M. Montgomery, Consulting Engineers, Inc. 50 pp. SoB

EVS Consultants. 1989b. Chemical characterization and bioassay testing of sediments from Redwood City Harbor. Sausalito. 57 pp. SoB

---

CB	Central Bay	SPB	San Pablo Bay	SuB	Suisun Bay	UH	United Heckathorn
MON	Monitoring Study	Oak	Oakland	HP	Hunter's Point	MA	Mare Island
ME	Multiple Embayments	SoB	South Bay	AI	Alameda	CO	Concord HA Hamilton

EVS Consultants. 1989c. Chemical characterization and bioassay testing of resample sediments from Redwood City Harbor. San Francisco: U.S. Army Corps of Engineers. SoB

EVS Consultants. 1990. Bioassay and chemical testing of sediments from Suisun Channel Slough and Pierce Island upland disposal site. San Francisco: U.S. Army Corps of Engineers, San Francisco District. 105 pp. SuB

EVS Consultants. 1990. Bioassay and chemical characterization of sediments from San Leandro Bay. Hayward, California: Alameda County Flood Control and Water District,. 22 pp. SoB

EVS Consultants. 1990. Bioassay, bioaccumulation, and chemical testing of sediments from Richmond inner and outer harbors. San Francisco: U.S. Army Corps of Engineers, San Francisco District. CB

EVS Consultants. 1990b. Summary Results and Laboratory Data Sheets from the Third Sediment Bioassay Testing for the Palo Alto Regional Water Quality Control Plant. Walnut Creek, California: California Regional Water Quality Control Board. 12 pp. SoB

EVS Consultants. 1991. Draft report bioassay testing for City of Palo Alto. Seattle: Woodward-Clyde Consultants. SoB

EVS Consultants. 1991. Chemical and toxicological analysis of sediments from Castro Cove in San Francisco Bay. Richmond, California: Richmond Refinery. SPB

EVS Consultants. 1991. Vol 1. *Chemical and toxicological analyses of sediments from Castro Cove, San Francisco Bay.* Richmond, California: Chevron USA. CB

EVS Consultants. 1991. Vol 2. *Appendices A, B, C, D: Chemical and toxicological analyses of sediments from Castro Cove, San Francisco Bay.* Richmond, California: Chevron USA. CB

EVS Consultants. 1991. Vol 3. *Appendix E: Chemical and toxicological analyses of sediments from Castro Cove, San Francisco Bay.* Richmond, California: Chevron USA. CB

---

CB	Central Bay	SPB	San Pablo Bay	SuB	Suisun Bay	UH	United Heckathorn
MON	Monitoring Study	Oak	Oakland	HP	Hunter's Point	MA	Mare Island
ME	Multiple Embayments	SoB	South Bay	Al	Alameda	CO	Concord HA Hamilton

Flegal, A. Russell, G. A. Gill, G. J. Smith, G. Scelfo, S. Sanudo-Wilhelmy, I. Rivera-Duarte, and K. Abu-Saba, J. 1992. *Trace element concentrations in the San Francisco Bay Estuary, 1991-1992*. Final Report. Santa Cruz: Institute of Marine Sciences, University of California. ME

Harding, Lawson and Associates (HLA). 1986. Revised draft site characterization and remedial action plan. United Heckathorn site, Richmond, CA. U.S. Environmental Protection Agency. UH

Harding, Lawson and Associates (HLA). 1988a. Sediment evaluation Naval Supply Center Piers 4 and 5, Oakland, California. Oakland: Vickerman Zachery Miller. Oak

Harding, Lawson and Associates (HLA). 1988b. Sediment evaluation Alameda Naval Air Station Piers 2 and 3, Alameda, California. Concord, California: Santina and Thompson, Inc. Oak

Harding, Lawson and Associates (HLA). 1991. Analytical data collected from the slough adjacent to Romic Chemical Corporation, East Palo Alto, Ca. SoB

Harding, Lawson, and Associates (HLA). 1991. Preliminary Draft Ecological Risk Assessment Data Summary Report. Naval Station Treasure Island, Hunters Point Annex, San Francisco, California. HP

Harding, Lawson and Associates (HLA). 1993a. Sediment and Stormwater Sampling Data, Naval Station Treasure Island, Hunters Point Annex, San Francisco, California. HP

Harding, Lawson and Associates (HLA) 1993b. Supplemental ESAP Data Submittal, Naval Station Treasure Island, Hunters Point Annex, San Francisco, California. HP

Hart Crowser, Inc. 1992. Draft remedial investigation, volume I. Port of Richmond Shipyard, No. 3 scrap area site. Richmond, CA. Richmond, California: Port of Richmond. CB

Hart Crowser, Inc. 1993. *Final remedial investigation report, volume I*. Port of Richmond Shipyard No. 3 scrap area site (Ref. # J-6068). Richmond, California: Port of Richmond. CB

---

CB	Central Bay	SPB	San Pablo Bay	SuB	Suisun Bay	UH	United Heckathorn
MON	Monitoring Study	Oak	Oakland	HP	Hunter's Point	MA	Mare Island
ME	Multiple Embayments	SoB	South Bay	AI	Alameda	CO	Concord HA Hamilton



Herman, J.M. and J.L. Cronin. 1989. Bioassay testing and chemical analysis of sediments from the Guadalupe Slough. 19 pp + appendices. San Bruno: U.S. Navy, Western Division, Naval Facilities Engineering Command. SoB

Herman, J.M., Dexter, R.N., Smith, B.M. 1991. Bioassay, Bioaccumulation and Chemical Testing of Sediments from Oakland Inner and Outer Harbor. San Francisco: U.S. Army Corps of Engineers-San Francisco District. Oak

Hostettler, F.D., Rapp, J.B., Kvenvolden, K.A. & Luoma, S.N. 1989. Organic markers as source discriminants and sediment transport indicators in south San Francisco Bay, California. *Geochim. Cosmochim. Acta*, 54:1563-76. SoB

Hostettler, F.D., Rapp, J.B., Pereira, W.E., & Kvenvolden, K.A. 1994. A survey of molecular marker compounds in sediments of San Francisco Bay, California. In: Morganwalp, D.W. & Aaronson D.A. (Eds.) *U.S. Geological Survey Toxic Substances Hydrology Program - Proceedings of the Technical Meeting, Colorado Springs, Colorado, Sept. 20-24, 1993*. U.S. Geological Survey Water Resources Investigation Report 94-4014. 16 pp. ME

Hostettler, Francis D., W.E. Pereira, K.A. Kvenvolden, D.R. Jones, and F. Murphy. In Review. Preliminary Geochemical Studies of Pollutant and Natural Organic Compounds in Sediments from Sonoma Baylands. SPB

International Technology Corporation (IT Corporation). 1992. *Site Investigation of the Tidal Area*. Concord, California: Naval Weapons Facility. CO

International Technology Corporation (IT). 1992. *Distribution and environmental fate of metals and organotin in Mare Island Strait near Building 900*. San Bruno: U.S. Navy, Western Division, Naval Facilities Engineering Command. MA

Jefferson Associates. 1987. Draft environmental impact report and appendices. Chevron USA Richmond refinery deep water outfall project, Volume I, Volume II, Volume III. Richmond, California: City of Richmond and California Regional Water Quality Control Board. CB

---

CB	Central Bay	SPB	San Pablo Bay	SuB	Suisun Bay	UH	United Heckathorn
MON	Monitoring Study	Oak	Oakland	HP	Hunter's Point	MA	Mare Island
ME	Multiple Embayments	SoB	South Bay	AI	Alameda	CO	Concord HA Hamilton

Jenkins, Sanders, and Associates (JSA). 1993. An ecological assessment of the slough adjacent to Romic Facility, East Palo Alto, California. Draft final. East Palo Alto: Romic Chemical Corp. SoB

Jenkins, Sanders, and Associates (JSA). 1994. In Situ Growth Study for *Macoma balthica* exposed to sediments of the slough adjacent to the Romic Facility, East Palo Alto, California. East Palo Alto: Romic Environmental Technologies Corp. SoB

Karle L.M., W.W. Gardiner, and J.Q. Word. 1993. Letter Report. Ecological evaluation of Oakland Inner Harbor 38-foot channel maintenance sediments. San Francisco: U.S. Army Corps of Engineers, San Francisco District. Oak

Katznelson, R., W.T. Jewell, and S.L. Anderson. 1992. *Spatial and temporal variations in toxicity in a marsh receiving urban runoff*. Berkeley: Energy and Environment Division, Lawrence Berkeley Laboratory. 43 pp + appendices. ME

Kennedy, Jenks, Chilton. 1990. *Final remedial investigation report: Liquid Gold site, Richmond outer harbor, Richmond, CA. Vol 2*. San Francisco: Southern Pacific Trans Company. CB

Kennedy/Jenks Consultants. 1995. Final marsh sediment post-remediation confirmation sampling report, Liquid Gold site, Richmond, CA. San Francisco: Southern Pacific Transportation Company. CB

Kohn, N.P., H.L. Mayhew, J.A. Ward, N.A. Cadoret, J.Q. Word. 1992a. *Ecological evaluation of proposed dredged material from Oakland Harbor berthing areas*. Oakland: Port of Oakland. Oak

Kohn, N.P., J.A. Ward, H.L. Mayhew, J.Q. Word, E.S. Barrows, S.M. Goodwin, L.F. Lefkovitz. 1992b. *Ecological evaluation of proposed discharge of dredged material from Oakland Harbor into ocean waters (Phase IIIB of 42-foot project)*. PNL-8174. San Francisco: U.S. Army Corps of Engineers, San Francisco District. Oak

---

CB	Central Bay	SPB	San Pablo Bay	SuB	Suisun Bay	UH	United Heckathorn
MON	Monitoring Study	Oak	Oakland	HP	Hunter's Point	MA	Mare Island
ME	Multiple Embayments	SoB	South Bay	Al	Alameda	CO	Concord HA Hamilton

Kohn, N.P., L.F. Lefkowitz, K.O. Barton, and J.Q. Word. 1991. *Chemical evaluations of the John F. Baldwin Ship Channel Sediment Phase II*. PNL-7700. San Francisco: U.S. Army Corps of Engineers, San Francisco District. ME

Kohn, N.P., L.M. Karle, M.R. Pinza, H.L. Mayhew, P.J. White, B.D. Gruendell, J.Q. Word. 1993. *Ecological evaluation of proposed dredged material from the John F. Baldwin Ship Channel (Phase III-biological testing)*. San Francisco: U.S. Army Corps of Engineers, San Francisco District. ME

Kohn, N.P., P.J. White, W.W. Gardiner, and J.Q. Word. 1994. *Ecological evaluation of proposed dredged material from Bulls Head Channel (lower Suisun Bay)*. San Francisco: U.S. Army Corps of Engineers, San Francisco District. SuB

Kohn, N.P., W.W. Gardiner, M.R. Pinza, P.J. White. 1995a. *Evaluation of 1995 proposed maintenance dredged material from Oakland Harbor Berths 25, 26, 30 and 37*. PNWD-2319. Oakland: Port of Oakland. Oak

Kohn, N.P., W.W. Gardiner, M.R. Pinza, P.J. White. 1995b. *Evaluation of 1995 proposed maintenance dredged material from Oakland Harbor Berths 22, 23, 24, 35, 67, and 68*. PNWD-2333. Oakland: Port of Oakland. Oak

Kohn, N.P., W.W. Gardiner, P.J. White. 1994c. *Evaluation of 1994 proposed maintenance dredged material from Oakland Harbor Berths 26 and 30, and Oakland outer harbor channel*. PNWD-2270. Oakland: Port of Oakland. Oak

Kohn, N.P., W.W. Gardiner, P.J. White. 1996. *Evaluation of 1995 proposed deepening dredged material from Oakland Harbor Berths 22, 23, 24, 25, and 26*. PNWD-2342. Oakland: Port of Oakland. Oak

Kohn, N.P., W.W. Gardiner, R.K. Karls, P.J. White, J.A. Ward. 1994a. *Evaluation of 1994 proposed maintenance dredged material from Oakland Harbor Berth 20, Berth 21, Berth 23, Berth 24, Berth 25, Berths 60-63, and Berths 67-68*. Oakland: Port of Oakland. Oak

---

CB	Central Bay	SPB	San Pablo Bay	SuB	Suisun Bay	UH	United Heckathorn
MON	Monitoring Study	Oak	Oakland	HP	Hunter's Point	MA	Mare Island
ME	Multiple Embayments	SoB	South Bay	AI	Alameda	CO	Concord HA Hamilton

Kohn, N.P., W.W. Gardiner, R.K. Karls, P.J. White, J.A. Ward. 1994b. *Evaluation of proposed deepening dredged material from Oakland Harbor Berth 23, Berth 24, and Berths 60-63.* PNWD-2270. Oakland: Port of Oakland. Oak

Larry Walker and Associates and Kinnetic Laboratories. 1991a. Summary data report: pollution control plant (1989 - 1990). Under contract to CH2M Hill. San Jose: City of San Jose. (include data from ToxScan 1989). SoB

Larry Walker and Associates and Kinnetic Laboratories. 1991b. Summary data report: toxicity testing of sediment collected in the vicinity of the Sunnyvale water pollution control plant (1989 - 1990). Sunnyvale, California: City of Sunnyvale. SoB

Lee, C.R., D.L. Brandon, J.W. Simmers, H.E. Tatem, R.A. Price, and S.P. Miner. 1994. Field survey of existing wetlands in the San Francisco Bay area. Miscellaneous Paper. *Contaminant concentrations in U.S.* Vicksburg: U.S. Army Corps of Engineers, Waterways Experiment Station. ME

Lee, C.R., et al. 1988. Remedial Investigation of Contaminant Mobility at Naval Weapons Station, Concord, California; Subtitle Appendix 2.5 - 1986/87 Data. Miscellaneous Paper EL-86-2. Vicksburg: U.S. Army Corps of Engineers, Waterways Experiment Station. CO

Levine Fricke. 1985. Point Isabel remedial program, report of field sampling activities and results, Santa Fe Land Improvement Company. San Francisco: State of California, Regional Water Quality Control Board, San Francisco Bay Region. CB

Levine-Fricke. 1990. Remedial Investigation, United Heckathorn site. Richmond, CA. U.S. Environmental Protection Agency. UH

Levine Fricke. 1992. Dredging interim remedial measure for the period September 11 through November 7, 1991. Selby Slag site, Selby, California. Oakland: Wickland Oil Company. 12 pp + appendices. SuB

Lincoff, A., G. Costan, M. Montgomery, and P. White. 1994. Feasibility study for the United Heckathorn Superfund Site, Richmond, California. UH

---

CB	Central Bay	SPB	San Pablo Bay	SuB	Suisun Bay	UH	United Heckathorn
MON	Monitoring Study	Oak	Oakland	HP	Hunter's Point	MA	Mare Island
ME	Multiple Embayments	SoB	South Bay	AI	Alameda	CO	Concord HA Hamilton

Long, E.R. and M.F. Buchman. 1989. *An evaluation of candidate measures of biological effects for the National Status and Trends Program*. NOAA Technical Memorandum NOS OMA 45. Seattle: Office of Oceanography and Marine Assessment, National Oceanic and Atmospheric Administration. MON

Long, E.R. and R. Markel. 1992. *An evaluation of the extent and magnitude of biological effects associated with chemical contaminants in San Francisco Bay, California*. NOAA Technical Memorandum NOAA ORCA 64. Seattle: Office of Ocean Resources Conservation and Assessment, National Oceanic and Atmospheric Administration. MON

Long, E.R., M.F. Buchman, S.M. Bay, R.S. Carr, P.M. Chapman, J.E. Hose, A.L. Lissner, J. Scott, D.A. Wolfe. 1990. Comparative evaluation of five toxicity tests with sediments from San Francisco Bay and Tomales Bay, California. *Environmental Toxicology and Chemistry* 9:1193-1214. ME

Luoma, S.N., D.J. Cain, C. Brown and E.V. Axtmann. 1991. *Trace metals in clams (Macoma balthica) and sediments at the Palo Alto mudflat in South San Francisco Bay: April, 1990 - April, 1991*. U.S. Geological Survey Open File Report 91-460. Menlo Park, California: U.S. Department of the Interior. 47 pp. SoB

Luoma, S.N., D.J. Cain, C. Brown and M. Hornberger. 1992. *Trace metals in clams (Macoma balthica) and sediments at the Palo Alto mudflat in South San Francisco Bay: May 1991 - May 1992*. U.S. Geological Survey Open File Report 92-456. Menlo Park, California: U.S. Department of the Interior. 51 pp. SoB

Luoma, S.N., D.J. Cain, C. Brown and M. Hornberger. 1993. *Trace metals in clams (Macoma balthica) and sediments at the Palo Alto mudflat in South San Francisco Bay: June 1992 - June 1993*. U.S. Geological Survey Open File Report 93-500. Menlo Park, California: U.S. Department of the Interior. 52 pp. SoB

Luoma, S.N., D.J. Cain, C. Brown, M. Hornberger and R. Bouse. 1996. *Near field receiving water monitoring of trace metals in clams (Macoma balthica) and sediments near the Palo Alto and San Jose/Sunnyvale water quality control plants in south San Francisco Bay: December 1994 through December 1995*. U.S. Geological Survey Open File Report 96-203. Menlo Park, California: U.S. Department of the Interior. SoB

---

CB	Central Bay	SPB	San Pablo Bay	SuB	Suisun Bay	UH	United Heckathorn
MON	Monitoring Study	Oak	Oakland	HP	Hunter's Point	MA	Mare Island
ME	Multiple Embayments	SoB	South Bay	AI	Alameda	CO	Concord HA Hamilton

Luoma, S.N., D.J. Cain, C. Brown, M. Hornberger and R.B. Schaenemann. 1995. *Near field receiving water monitoring of trace metals in clams (Macoma balthica) and sediments near the Palo Alto and San Jose/Sunnyvale water quality control plants in south San Francisco Bay: June 1993 through October 1994.* U.S. Geological Survey Open File Report 95-299. Menlo Park, California: U.S. Department of the Interior. SoB

Luoma, S.N., P.V. Cascos, and R.M. Dagovitz. 1984? *Trace metals in Suisun Bay, California. A preliminary report.* U.S. Geological Survey Water Investigations Report 84-4170. SuB

Luoma, S.N., R. Dagovitz, and E. Axtmann. 1987. *Trace metals in sediments and the bivalve Corbicula sp. from the Suisun Bay/San Joaquin Delta of San Francisco Bay.* Menlo Park, California: U.S. Geological Survey. SuB

Luoma, S.N., R. Dagovitz, and E. Axtmann. 1990. Temporally intensive study of trace metals in sediments and bivalves from a large river-estuarine system: Suisun Bay/Delta in San Francisco Bay. *Sci. Total Environ.* 97(98):685-712. SuB

Marine Bioassay Laboratories. 1987. Reassessment of sediment chemistry and toxicity for proposed interim berthing of the battleship *U.S.S. Missouri* at Hunters Point. San Francisco: Environmental Science Associates, Inc. 53 pp. SoB

Marine Bioassay Laboratories. 1987. Sediment sampling and chemical and bioassay analysis of sediments from Mare Island and Carquinez (SF-9) disposal site, San Francisco Estuary, California. San Francisco: U.S. Army Corps of Engineers, San Francisco District. Marine Bioassay Laboratories. 48 pp. SPB

Mark Group. 1989. San Bruno Channel fill investigation, South San Francisco, CA. Text and drawings, Vol. I of II. San Bruno: U.S. Navy, Western Division, Naval Facilities Engineering Command. SoB

Maruya, K.A., R.W. Riseborough, and A.J. Horne. 1996. Partitioning of polynuclear aromatic hydrocarbons between sediments from San Francisco Bay and their porewaters. *Environ. Sci. Technol.* 30:2942-2947. CB

---

CB	Central Bay	SPB	San Pablo Bay	SuB	Suisun Bay	UH	United Heckathorn
MON	Monitoring Study	Oak	Oakland	HP	Hunter's Point	MA	Mare Island
ME	Multiple Embayments	SoB	South Bay	AI	Alameda	CO	Concord HA Hamilton

Mayhew, H.L., J.Q. Word, N.P. Kohn, M.R. Pinza, J.A. Ward. 1992. Ecological evaluation of Oakland Harbor Phase III 38-Foot composites relative to the Alcatraz Island environs (R-AM). San Francisco: U.S. Army Corps of Engineers, San Francisco District. Oak

McPherson, C.A., E.A. Power, and P.D.S. Grindlay. 1989. Chemical characterization and bioassay testing of sediments from Richmond Harbor. San Francisco: U.S. Army Corps of Engineers, San Francisco District. CB

McPherson, C.A., E.A. Power, and P.M. Chapman. 1989. Chemical characterization and bioassay testing of sediments from Oakland Harbor. EVS Project No. 2/274-09.4. San Francisco: U.S. Army Corps of Engineers, San Francisco District. Oak

Meador, J.P., R.C. Clark, Jr., P.A. Robisch, D.W. Ernest, J.T. Landahl, U. Varanasi, S-L Chan, and B. McCain. 1994. *National Status and Trends Program, National Benthic Surveillance Project: Pacific Coast. Analyses of elements in sediment and tissue, Cycle I to V (1984-88)*. NOAA Technical Memorandum NMFS-NWFSC-16. Seattle: Coastal Monitoring and Bioeffects Assessment Division, National Oceanic and Atmospheric Administration. 206 pp. MON

MEC Analytical Systems Inc. (MEC). 1990. Results of bioassay analysis on sediments from the Pacific Refinery pier in San Pablo Bay. Tiburon, California: Great Lakes Dredging Company. 15 pp. SPB

MEC and ABT. 1994. Results of chemical, physical, and bioassay testing of sediment at the San Rafael Rock Quarry Loading Terminal. DCC Engineering. SPB

MEC. 1990. Results of chemical, physical, and bioassay analysis on sediments from the proposed Shearwater Marina. SoB

MEC. 1990. Results of chemical, physical, and bioassay tests of sediments from the Unocal Marine Terminal. Unocal Corporation. SuB

MEC. 1990a. Results of chemical, physical, and bioassay analysis on subsurface sediments from Berth 35 Port of Oakland. Oakland: Port of Oakland. Oak

---

CB	Central Bay	SPB	San Pablo Bay	SuB	Suisun Bay	UH	United Heckathorn
MON	Monitoring Study	Oak	Oakland	HP	Hunter's Point	MA	Mare Island
ME	Multiple Embayments	SoB	South Bay	AI	Alameda	CO	Concord HA Hamilton

- MEC. 1990b. Results of chemical, physical, and bioassay analysis on surface sediments from Berth 36 Port of Oakland. Oakland: Port of Oakland. Oak
- MEC. 1990c. Results of chemical, physical, and bioassay analysis on sediments from Berth 20 Port of Oakland. Oakland: Port of Oakland. Oak
- MEC. 1990d. Results of chemical, physical, and bioassay analysis on sediments from Berth 24 Port of Oakland. Oakland: Port of Oakland. Oak
- MEC. 1990e. Results of chemical, physical, and bioassay analysis on sediments from Berth 32 Port of Oakland. Oakland: Port of Oakland. Oak
- MEC. 1990f. Results of chemical, physical, and bioassay analysis on sediments from Berth 33 Port of Oakland. Oakland: Port of Oakland. Oak
- MEC. 1990g. Results of chemical, physical, and bioassay analysis on sediments from Berth 22 Port of Oakland. Oakland: Port of Oakland. Oak
- MEC. 1990h. Results of chemical, physical, and bioassay analysis on maintenance dredging sediments from Berths 30/31 Port of Oakland. Oakland: Port of Oakland. Oak
- MEC. 1990i. Results of chemical, physical, and bioassay analysis on sediments from Berth 23 Port of Oakland. Oakland: Port of Oakland. Oak
- MEC. 1990j. Results of chemical, physical, and bioassay analysis on sediments from Berth 22 Port of Oakland. Oakland: Port of Oakland. Oak
- MEC. 1990k. Results of chemical, physical, and bioassay analysis on sediment from Berth 33 Port of Oakland. Oakland: Port of Oakland. Oak
- MEC. 1990l. Results of chemical, physical, and bioassay analysis on dredge sediments from Berths 60 to 63 American President Lines Port of Oakland. Oakland: American President Lines. August 8, 1990. Oak

---

CB	Central Bay	SPB	San Pablo Bay	SuB	Suisun Bay	UH	United Heckathorn
MON	Monitoring Study	Oak	Oakland	HP	Hunter's Point	MA	Mare Island
ME	Multiple Embayments	SoB	South Bay	Al	Alameda	CO	Concord HA Hamilton



MEC. 1993. Results of chemical, physical, and bioassay testing of sediments at Bahia Lagoon. Mike Cheney Consulting. SPB

MEC. 1994. Results of physical, chemical, and biological testing of sediments from the Naval Air Station - Alameda. Draft copy. San Bruno: U.S. Navy, Western Division, Naval Facilities Engineering Command. AL

Moore, D.W., T.M. Dillon. 1993. Chronic Sublethal Effects of San Francisco Bay Sediments on *Nereis (Neanthes) arenaceodentata*; Full life-cycle exposure to bedded sediments. Miscellaneous Paper D-93-2. San Francisco: U.S. Army Corps of Engineers. ME

National Oceanic and Atmospheric Administration (NOAA). 1987. *National Status and Trends Program for marine environmental quality: A summary of selected data on chemical contaminants in tissues collected during 1984, 1985, and 1986*. NOAA Technical Memorandum NOS OMA 38. Silver Spring, Maryland: Office of Oceanography and Marine Assessment, NOAA. 23 pp + appendices. MON

NOAA. 1989. *National Status and Trends Program for marine environmental quality: A summary of data on tissue contamination from the first three years (1986-1988) of the Mussel Watch Project*. NOAA Technical Memorandum NOS OMA 49. Silver Spring, Maryland: Office of Oceanography and Marine Assessment, 22 pp. + appendices. MON

NOAA. 1991. *National Status and Trends Program for marine environmental quality: second summary of data on chemical contaminants in sediments from the National Status and Trends Program*. NOAA Technical Memorandum NOS OMA 59. Silver Spring, Maryland: Office of Oceanography and Marine Assessment. 29 pp. + appendices. MON

Ota, A.Y., L.E. Schemel, and S.W. Hager. 1986. *Physical and chemical data for Northern San Francisco Bay, CA, September-November, 1984*. U.S. Geological Survey Open-File Report 86-228. Menlo Park, California: U.S. Department of the Interior. 32 pp. SPB

Pereira, W.E., F.D. Hosteller, S.N. Luoma, A. Van Geen, C.C.Fuller, R.J. Anima. 1997. Historical and recent inputs of anthropogenic organic compounds to San Francisco Bay: prospects for the future. Unpublished. ME

---

CB	Central Bay	SPB	San Pablo Bay	SuB	Suisun Bay	UH	United Heckathorn
MON	Monitoring Study	Oak	Oakland	HP	Hunter's Point	MA	Mare Island
ME	Multiple Embayments	SoB	South Bay	AI	Alameda	CO	Concord HA Hamilton

Pereira, W.E., F.D. Hostettler, and J.B. Rapp. 1996. Distributions and fate of chlorinated pesticides, biomarkers and polycyclic aromatic hydrocarbons in sediments along a contamination gradient From a point-source in San Francisco Bay, California. *Marine Environmental Research* 41(3):299-314. ME

Pereira, W.E., F.D. Hostettler, J.R. Cashman, and R.S. Nishioka. 1994. Occurrence and distribution of organochlorine compounds in sediment and livers of striped bass (*Morone saxatilis*) from the San Francisco Bay-Delta Estuary. *Marine Pollution Bulletin* 28:434-441. ME

Pinza, M.R., H.L. Mayhew, and J.Q. Word. 1995b. *Evaluation of older bay mud sediment from Richmond Harbor, California*. PNNL-11318. San Francisco: U.S. Army Corps of Engineers, San Francisco District. CB

Pinza, M.R., H.L. Mayhew, L.M. Karle, N.P. Kohn, P.J. White, J.Q. Word, L.L. Michaels. 1995a. *Ecological evaluation of proposed dredged material from the Richmond Harbor deepening project and the intensive study of the turning basin*. PNL-10627. San Francisco: U.S. Army Corps of Engineers, San Francisco District. CB

Pinza, M.R., H.L. Mayhew, L.M. Karle, J.Q. Word. 1993. *Ecological evaluation of proposed dredged material from the Oakland Harbor intensive study, IC-1 and OC4-B*. PNL-8933. San Francisco: U.S. Army Corps of Engineers, San Francisco District. Oak

Pinza, M.R., J.A. Ward, H.L. Mayhew, J.Q. Word, D.K. Niyogi, and N.P. Kohn. 1992. *Ecological evaluation of proposed dredged material from Richmond Harbor, California*. PNL-8389. San Francisco: U.S. Army Corps of Engineers, San Francisco District. CB

Power, E.A. and P.M. Chapman. 1988. *Analyses and bioassay testing of sediments collected from San Francisco Harbor approaches to Piers 80 and 94*. San Francisco: U.S. Army Corps of Engineers, C District M/F. 23 pp + appendices. SoB

Power, E.A. and P.M. Chapman. 1988. *Analysis and bioassay testing of sediments collected from Richmond Inner Harbor*. San Francisco: U.S. Army Corps of Engineers, San Francisco District. CB

---

CB	Central Bay	SPB	San Pablo Bay	SuB	Suisun Bay	UH	United Heckathorn
MON	Monitoring Study	Oak	Oakland	HP	Hunter's Point	MA	Mare Island
ME	Multiple Embayments	SoB	South Bay	AI	Alameda	CO	Concord HA Hamilton

Power, E.A. and P.M. Chapman. 1989. *Mercury characterization and bioassay testing of sediments from Richmond Inner Harbor*. San Francisco: U.S. Army Corps of Engineers, San Francisco District. 21 pp. CB

Power, E.A., and P.M. Chapman. 1988. *Analysis and bioassay testing of sediments collected from Oakland Inner Harbor*. San Francisco: U.S. Army Corps of Engineers-San Francisco District. Oak

Power, E.A., and P.M. Chapman. 1988b. *Analysis and bioassay testing of sediments collected from Oakland Outer Harbor*. San Francisco: U.S. Army Corps of Engineers, San Francisco District. Oak

Power, E.A., C.A. McPherson, and P.M. Chapman. 1989. *Chemical characterization and bioassay testing of sediments from Mare Island*. San Francisco: U.S. Army Corps of Engineers, San Francisco District. 55 pp. SPB

PRC Environmental Management, Inc. (PRC). 1991. CLEAN (West Beach Landfill and Runway Areas). NAS Alameda. San Bruno: U.S. Navy, Western Division, Naval Facilities Engineering Command. AL

PRC Environmental Management, Inc. (PRC). 1994. Naval Air Station Alameda Draft Ecological Assessment. Feb 17 1994. Draft Report Amendment, July 1 1994. San Bruno: U.S. Navy, Western Division, Naval Facilities Engineering Command. AL

PRC Environmental Management, Inc. (PRC). 1996. Hunters Point Shipyard, Phase 1B Ecological Risk Assessment. Draft. Vol. 1 and 11. San Bruno: U.S. Navy, Western Division, Naval Facilities Engineering Command. HP

PRC Environmental Management, Inc. (PRC). 1996. Interim Draft Remedial Investigation Report. Tidal Area Sites. Volume 1. Naval Weapons Station. Concord, California. San Bruno: U.S. Department of the Navy, Naval Facilities Engineering Command. CO

PTI. 1994. Supplemental inshore sediment impairment study. Crowley Marine Services, Inc. Pacific Drydock Yards I & II, June, 1994. Volume I. San Bruno: U.S. Navy, Western Division, Naval Facilities Engineering Command. Oak

---

CB	Central Bay	SPB	San Pablo Bay	SuB	Suisun Bay	UH	United Heckathorn
MON	Monitoring Study	Oak	Oakland	HP	Hunter's Point	MA	Mare Island
ME	Multiple Embayments	SoB	South Bay	Al	Alameda	CO	Concord HA Hamilton

PTI. 1994. Supplemental inshore sediment impairment study. Crowley Marine Services, Inc. Pacific Drydock Yards I & II, June, 1994. Volume I. San Bruno: U.S. Navy, Western Division, Naval Facilities Engineering Command. SoB

Rice, D.W., R.B. Spies, C. Zoffman, M. Prieto, and R. Severeid. Organic contaminants in surficial sediments of the San Francisco Bay-Delta. Unpublished. MON

Richesin and Associates, Inc. 1987. Verification Study Report, Mare Island Naval Shipyard, California. January. San Bruno: U.S. Navy, Western Division, Naval Facilities Engineering Command. MA

San Francisco Port Commission. 1988. Maintenance dredging testing results. San Francisco: Port of San Francisco. 160 pp. SoB

San Francisco Port Commission. 1990. Maintenance dredging testing results 1990. San Francisco: Port of San Francisco. 87pp. SoB

SFBRWQCB. 1986. South Bay Dischargers Authority, Santa Clara County - status report on five-year monitoring program. San Francisco: San Francisco Bay Regional Water Quality Control Board. Executive officer summary report. SoB

SFBRWQCB. 1987. Selby Slag site, Contra Costa County. Status report on pollution investigation and site remediation plans, executive officer summary report. San Francisco: San Francisco Bay Regional Water Quality Control Board. SuB

SFBRWQCB. 1994. *San Francisco Estuary Pilot Regional Monitoring Program: Sediment Studies. Final Report.* Oakland: San Francisco Bay Regional Water Quality Control Board. MON

SFEI 1995. 1994 Draft Annual Report, San Francisco Estuary Regional Monitoring Program for Trace Substances. Richmond, California: San Francisco Estuary Institute. MON

SFEI. 1994. *1993 Annual Report, San Francisco Estuary Regional Monitoring Program for Trace Substances.* Richmond, California: San Francisco Estuary Institute. MON

---

CB	Central Bay	SPB	San Pablo Bay	SuB	Suisun Bay	UH	United Heckathorn
MON	Monitoring Study	Oak	Oakland	HP	Hunter's Point	MA	Mare Island
ME	Multiple Embayments	SoB	South Bay	AI	Alameda	CO	Concord HA Hamilton

SFEI. 1996. *1995 Annual Report, San Francisco Estuary Regional Monitoring Program for Trace Substances*. Richmond, California: San Francisco Estuary Institute. MON

Smith, B.M, Dexter, R.N. Herman, J.M., J. Crowley. 1991. Bioassay, Bioaccumulation, and Chemical Testing of Sediments from Oakland Inner and Outer Harbor. San Francisco: U.S. Army Corps of Engineers-San Francisco District. Oak

Spies, R.B. 1987. *Relationships between bioassays, contaminant concentrations in sediments and bioavailability of contaminants from San Francisco Bay sediments. A report on pre-dredging studies for the homeporting of the U.S.S. Missouri*. San Francisco: Environmental Science Associates. 42 pp. SoB

Spies, R.B., K.P. Lindstrom, S.R. Wellings, J. Felton, and W. Doyle. 1985. Toxic chemicals in San Francisco Bay sediments and fish: relationships with mixed function oxidase activity and histopathological abnormalities in starry flounder (*Platichthys stellatus*). Oakland: Regional Water Quality Control Board. 74 pp. ME

Stallard, M., V. Hodge, and E.D. Goldberg. 1986. TBT in California coastal waters. monitoring and assessment. San Francisco: California Regional Water Quality Control Board, San Francisco Bay Region. ME

Stevenson, M.L., T.C. Goddard, L.M. Kiguchi, and P.J. Kinney. 1987. South Bay Dischargers Authority water quality monitoring program: final monitoring report, December 1981-November 1986. Santa Cruz: South Bay Dischargers Authority. 467 pp. SoB

Stukas, V. 1986. Trace metal profiles in the San Pablo Bay area, August 1986, using the vacuum intercept pumping system and ultraclean handling techniques. Appendix E in Chevron USA Richmond Refinery Deep Water Outfall Project, Draft EIS Report. Richmond, California: Chevron. Appendices. SPB

Swartz, R.C., D.W. Schults, G.R. Ditsworth, W.A. DeBen and F.A. Cole. 1985. Sediment toxicity, contamination, and macrobenthic communities near a large sewage outfall. In T.P. Boyle, ed., *Validation and Predictability of Laboratory Methods for Assessing the Fate and Effects of*

---

CB	Central Bay	SPB	San Pablo Bay	SuB	Suisun Bay	UH	United Heckathorn
MON	Monitoring Study	Oak	Oakland	HP	Hunter's Point	MA	Mare Island
ME	Multiple Embayments	SoB	South Bay	AI	Alameda	CO	Concord HA Hamilton

*Contaminants in Aquatic Ecosystems*. STP 865. Philadelphia: American Society for Testing and Materials. pp. 152-175. ME

Swartz, R.C., F. Cole, J. Lamberson, S. Ferraro, D. Schultz, W. Deben, H. Lee II, and R. Ozretich. 1994. Sediment toxicity, contamination, and amphipod abundance at a DDT- and Dieldrin-contaminated site in San Francisco Bay. *Environmental Toxicology and Chemistry* 13:949-962. CB

SWRCB. 1995. Status of the Bay Protection and Toxic Cleanup Program. Draft Staff Report. Sacramento: State Water Resources Control Board. MON

SWRCB. 1995b. Scientific Planning and Review Committee Briefing Document for the Bay Protection and Toxic Cleanup Program. Sacramento: State Water Resources Control Board. MON

ToxScan. 1989. Toxicity testing of sediment collected in the vicinity of the San Jose/Santa Clara Waste Treatment Plant. San Jose and Santa Clara: Cities of San Jose and Santa Clara. 24 pp. SoB

ToxScan. 1989b. Toxicity testing of sediment collected in the vicinity of the Sunnyvale Waste Treatment Plant. Sunnyvale: City of Sunnyvale. 23 pp. SoB

ToxScan. 1990. Toxicity testing of sediment collected in the vicinity of the Sunnyvale Waste Treatment Plant. Sunnyvale: City of Sunnyvale. 25 pp. SoB

ToxScan. 1993. Sediments at Pinole Shoal: Fiscal Year 1993 Maintenance Dredging. San Francisco: U.S. Army Corps of Engineers, San Francisco District. SPB

Treadwell & Rollo. 1995. Advanced Biological Testing. Oyster Point Shearwater Project. Proposed Sampling Locations. South San Francisco. SoB

U.S. Navy. 1987. EIS: Homeporting battleship battlegroup/cruiser destroyer group: Technical appendices. San Bruno: U.S. Navy Western Division, Naval Facilities Engineering Command. ME

---

CB	Central Bay	SPB	San Pablo Bay	SuB	Suisun Bay	UH	United Heckathorn
MON	Monitoring Study	Oak	Oakland	HP	Hunter's Point	MA	Mare Island
ME	Multiple Embayments	SoB	South Bay	AI	Alameda	CO	Concord HA Hamilton

URS Consultants, Inc. 1994. CERCLA site inspection, Stauffer Chemical Company, AKA: ICI Americas, 1415 S. 47th Street, Richmond, CA, Contra Costa County. EPA Site No. CAD009123456, document control no. 62210.28.33.901 05.a.1, contract no. 68-W9-0054. San Francisco: U.S. Environmental Protection Agency. **CB**

USACE. 1987. Dredged material testing. Petaluma maintenance dredging. San Francisco: U.S. Army Corps of Engineers San Francisco District. **SPB**

USACE. 1988. Oakland Harbor deep-draft navigation improvements design, Memorandum no. 1. General design and final supplement I to the Environmental Impact Statement. San Francisco: U.S. Army Corps of Engineers, San Francisco District. **Oak**

USACE. 1994. Supplement to the Final Environmental Investigation Report. Hamilton Army Airfield, California. San Francisco: U.S. Environmental Protection Agency. **HA**

USACE. 1996. Draft Additional Environmental Investigation Report, BRAC Property, Hamilton Army Airfield. Prepared by Woodward-Clyde Federal Services. February 23, 1996. **HA**

USEPA. 1994. Ecological risk assessment of the marine sediments at the United Heckathorn Superfund site. Draft. Newport, Oregon: U.S. Environmental Protection Agency, Pacific Ecosystem Branch. **UH**

Varanasi, U., S-L Chan, B. McCain, J.T. Landahl, M. Schiewe, R.C. Clark, D.W. Brown, M.S. Myers, M.M. Krahn, W.D. Gronlund, W.D. MacLeod. 1989. *National Status and Trends Program, National Benthic Surveillance Project: Pacific Coast. Part II technical presentation of the results for cycles I to III (1984-86)*. NOAA Technical Memorandum NMFS-F/NWC-170. Seattle: National Marine Fisheries Service. **MON**

Versar, Inc. 1992. Revised Inshore Sediment Impairment Study, Pacific Dry Dock and Repair Yard II, Oakland, California. San Bruno: U.S. Navy Western Division, Naval Facilities Engineering Command. 21 pp. + appendices. **Oak**

---

<b>CB</b>	Central Bay	<b>SPB</b>	San Pablo Bay	<b>SuB</b>	Suisun Bay	<b>UH</b>	United Heckathorn
<b>MON</b>	Monitoring Study	<b>Oak</b>	Oakland	<b>HP</b>	Hunter's Point	<b>MA</b>	Mare Island
<b>ME</b>	Multiple Embayments	<b>SoB</b>	South Bay	<b>AI</b>	Alameda	<b>CO</b>	Concord
							<b>HA</b> Hamilton

Wahler Associates. 1985. Draft Report, Verification Step, Confirmation Study. NAS Alameda. San Bruno: U.S. Navy Western Division, Naval Facilities Engineering Command. AL

Ward, J.A., J.Q. Word, M.R. Pinza, H.L. Mayhew, E.S. Barrows, and L.K. Lefkovitz. 1992a. Ecological evaluation of proposed discharge of dredged material from Oakland Harbor into ocean waters (Phase III of 38-foot project). San Francisco: U.S. Army Corps of Engineers, San Francisco District. Oak

Ward, J.A., J.Q. Word, M.R. Pinza, H.L. Mayhew, E.S. Barrows, and L.K. Lefkovitz. 1992b. Ecological evaluation of proposed discharge of dredged material from Oakland Harbor into ocean waters (Phase IIIA of -42-foot project). PNL-8302. San Francisco: U.S. Army Corps of Engineers, San Francisco District. Oak

Word, J.Q. and N.P. Kohn. 1990. Chemical evaluations of John F. Baldwin Ship Channel Sediment. PNL-7486. ME

Word, J.Q., J.A. Ward, C.W. Apts, D.L. Woodruff, M.E. Barrows, V.I. Cullinan, J.L. Hyland, and J.F. Campbell. 1988. Confirmatory Sediment Analyses and Solid and Suspended Particulate Phase Bioassays on Sediment from Oakland Inner Harbor, San Francisco, California. PNL-7686. San Francisco: U.S. Army Corps of Engineers, San Francisco District. Oak

Word, J.Q., J.A. Ward, D.L. Woodruff. 1990c. Results of bulk sediment analysis and bioassay testing on selected sediments from Oakland Inner Harbor and Alcatraz disposal site. San Francisco: U.S. Army Corps of Engineers, San Francisco District. Oak

Word, J.Q., J.A. Ward, J.A. Strand, N.P. Kohn, and A.L. Squires. 1990b. Ecological evaluation of proposed discharge of dredged material from Oakland Harbor into ocean waters (Phase II of -42-Foot Project). PNL-7483. San Francisco: U.S. Army Corps of Engineers, San Francisco District. Oak

Word, J.Q., J.A. Ward, J.A. Strand, V.I. Cullinan, E.A. Crecelius, W. Steinhauer, and J.L. Hyland. 1990a. Ecological evaluation of proposed discharge of dredged material from Oakland Harbor into ocean waters (Phase I of -42-Foot Project). PNL-7484. San Francisco: U.S. Army Corps of Engineers, San Francisco District. Oak

CB	Central Bay	SPB	San Pablo Bay	SuB	Suisun Bay	UH	United Heckathorn
MON	Monitoring Study	Oak	Oakland	HP	Hunter's Point	MA	Mare Island
ME	Multiple Embayments	SoB	South Bay	Al	Alameda	CO	Concord HA Hamilton



APPENDIX D



## COMPILATIONS

BADA. 1987. *Pollutants in the Bay-Delta Estuary*. Oakland: Bay Area Dischargers Association.

Bay Area Planning Coalition. *Contaminant-Toxicity Studies of San Francisco Bay Sediments: an assessment of the distribution of contaminants in San Francisco Bay sediments, of the validity of currently used toxicity tests and of their applications*. San Francisco.

The Bodega Bay Institute. *Organic contaminants in San Francisco Bay ecosystem 1990-1993 and their biological impacts. A summary report*. Berkeley.

Boehm, P.D., S. Freitas, E. Crecelius, R. Hillman, J. Payne, G. Farmer, A. Lissner, C. Peven, D. McGrath, H. Costa, W. Steinhauer, and N. Young. 1987. *National Status and Trends Mussel Watch Program: collection of bivalve molluscs and surficial sediments and performance of analyses for organic chemicals and toxic trace elements*. Rockville, Maryland: National Oceanic and Atmospheric Administration. 218 pp.

CBE. 1983. *Toxics in the Bay: an assessment of the discharge of toxic pollutants to San Francisco Bay by municipal and industrial point sources*. San Francisco: Citizens for a Better Environment.

Edmunds, J.L., Cole, B.E., Cloern, J.E., Caffrey, J.M., and A.D. Jassby. 1995. *Studies of the San Francisco Bay, California, estuarine ecosystem. Pilot regional monitoring program results, 1994*. US Geological Survey Open-File Report 95-378.

Edmunds, J.L., Cole, B.E., Cloern, J.E., Caffrey, J.M., and R.G Dufford. 1996. *Studies of the San Francisco Bay, California, estuarine ecosystem. Pilot Regional Monitoring Program Results, 1995*. US Geological Survey Open-File Report 97-0015.

Flegal, A. Russel, R. W. Risebrough, B. Anderson, J. Hunt, S. Anderson, J. Oliver, and M. Stephenson. 1994. *San Francisco Estuary pilot regional monitoring program: sediment studies. Final Report*.

Flegal, A.R., S.A. Sanudo-Wilhelmy, I. Rivera-Duarte, P.R. Ritson, and M.R. Gordon. 1996. *Metals contamination in San Francisco Bay waters: historic perturbations, contemporary*

concentrations, and future considerations. *In San Francisco Bay: The Ecosystem*. J.T. Hollibaugh, ed. American Association for the Advancement of Science, pp. 173-188.

Gunther, A.J., J.A. Davis, and D.J.H. Phillips. 1987. An assessment of the loading of toxic contaminants to the San Francisco Bay-Delta. Richmond, California: The Aquatic Habitat Institute (now SFEI). 330 pp.

Gunther, A.J., J.A. Davis, J.M. O'Connor, D.J.H. Phillips, K.S. Kramer, B.J. Richardson and P. Williams. 1990. Status and trends report on dredging and waterway modification in the San Francisco Estuary. Richmond, California: The Aquatic Habitat Institute (now SFEI).

Hoffman, E.R., S.L. Anderson, and J.P. Knezovich. 1994. *Determinants of sediment toxicity in San Francisco Bay. Final report*. LBL-36592, UC-000. Berkeley: LBL Energy and Environment Division, University of California.

Kramer, Kathryn. 1989. Inventory of current monitoring programs in the San Francisco Bay and Delta. Richmond, California: San Francisco Estuary Institute.

Long, E.R. and M.F. Buchman. 1989. *An evaluation of candidate measures of biological effects for the National Status and Trends Program*. NOAA Technical Memorandum NOS OMA 45. Seattle: National Oceanic and Atmospheric Administration, Office of Oceanography and Marine Assessment.

Long, E.R., D.D. MacDonald, S.L. Smith, and F.D. Calder. 1995. Incidence of adverse biological effects within ranges of chemical concentrations in marine and estuarine sediments. *Environmental Management* 19:81-97.

Long, E.R. and L.G. Morgan. 1990. The potential for biological effects of sediment-sorbed contaminants tested in the national status and trends program. NOAA Technical Memorandum NOS OMA 52. Seattle: National Oceanic and Atmospheric Administration, Office of Oceanography and Marine Assessment.

Luoma, S.N. and D.J.H. Phillips. 1988. Distribution, variability and impacts of trace elements in San Francisco Bay. *Marine Pollution Bulletin* 19:413-425.

- Miller, W.J. 1986. *The state of San Francisco Bay*. Oakland: Bay Area Dischargers Association.
- NOAA. 1987. *National Status and Trends Program: Progress report and preliminary assessment of findings of the Benthic Surveillance Project-1984*. Rockville, Maryland: National Oceanic and Atmospheric Administration, Ocean Assessments Division. 81 pp.
- O'Connor, Joseph and Ted Daum. 1992. *Status and assessment of selected monitoring programs in the San Francisco Estuary*. Richmond, California: San Francisco Estuary Institute.
- Phillips, D.J.H. 1988. *Monitoring of toxic contaminants in the San Francisco Bay-Delta: a critical review emphasizing spatial and temporal trend monitoring*. Richmond, California: Aquatic Habitat Institute.
- Phillips, D.J.H. and R.B. Spies. 1988. Chlorinated hydrocarbons in the San Francisco estuarine ecosystem. *Mar. Poll. Bull.* 19:445-453.
- Risebrough, R.W. 1994. *Contaminants in San Francisco Bay sediments: relationships with toxicity studies undertaken by the National Oceanic and Atmospheric Administration, 1990. Report on the 205(j) project to the San Francisco Bay Regional Water Quality Control Board, the State Water Resources Control Board, and the U.S. Environmental Protection Agency*. Berkeley: The Bodega Bay Institute. 38 pp + appendices.
- Risebrough, R.W. 1994b. Organic contaminants in Sediments and Porewaters. In *San Francisco Bay Pilot Regional Monitoring Program 1991-1992*. Chapter 4. K. Taberski, M.P. Carlin, and J. Lacy. Oakland: San Francisco Bay Regional Water Quality Control Board.
- San Francisco Estuary Institute. 1987. *An assessment of the loading of toxic contaminants to the San Francisco Bay-Delta*. Richmond, California: San Francisco Estuary Institute.
- SFEI. 1991a. *Estuarine Data Index: A Guide to Bay-Delta Research and Monitoring Programs*. Richmond, California: San Francisco Estuary Institute.
- SFEI. 1991b. *Status and trends report on pollutants in the San Francisco Estuary*. Richmond, California: San Francisco Estuary Institute.

SFEI. 1992. *Status and assessment of selected monitoring programs in the San Francisco Estuary*. Richmond, California: San Francisco Estuary Institute.

San Francisco Estuary Project. 1992. *State of the estuary: a report on conditions and problems in the San Francisco Bay/Sacramento-San Joaquin Delta Estuary*. Oakland: Association of Bay Area Governments.

Taberski, K.M. Carlin, and J. Lacy. 1992. San Francisco Bay pilot regional monitoring program 1991-1992. Summary progress report. Oakland: San Francisco Bay Regional Water Quality Control Board.

APPENDIX E

Figure 1. BPTCP Pilot project 1991/1992.



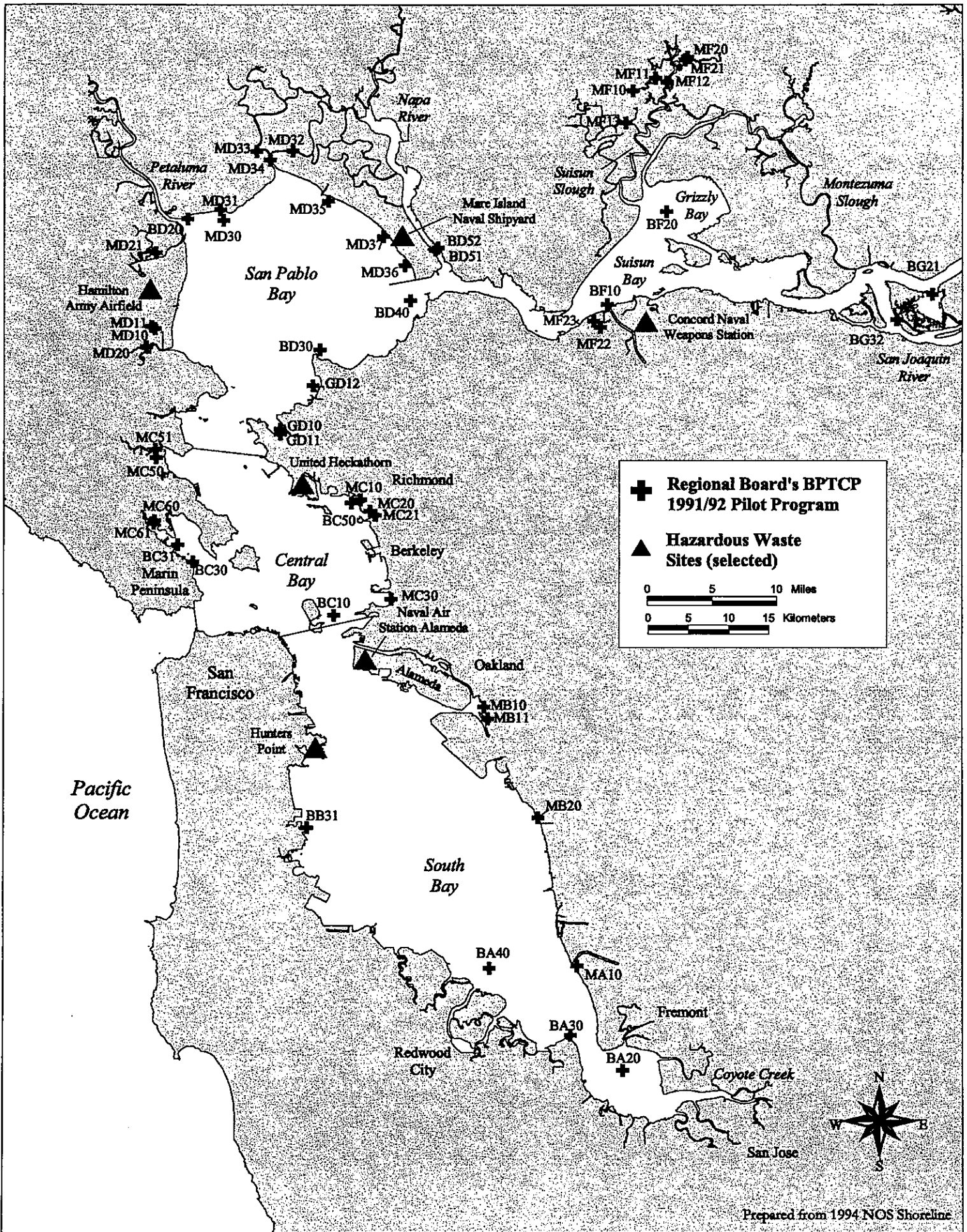


Figure 2. BPTCP 1995 screening.

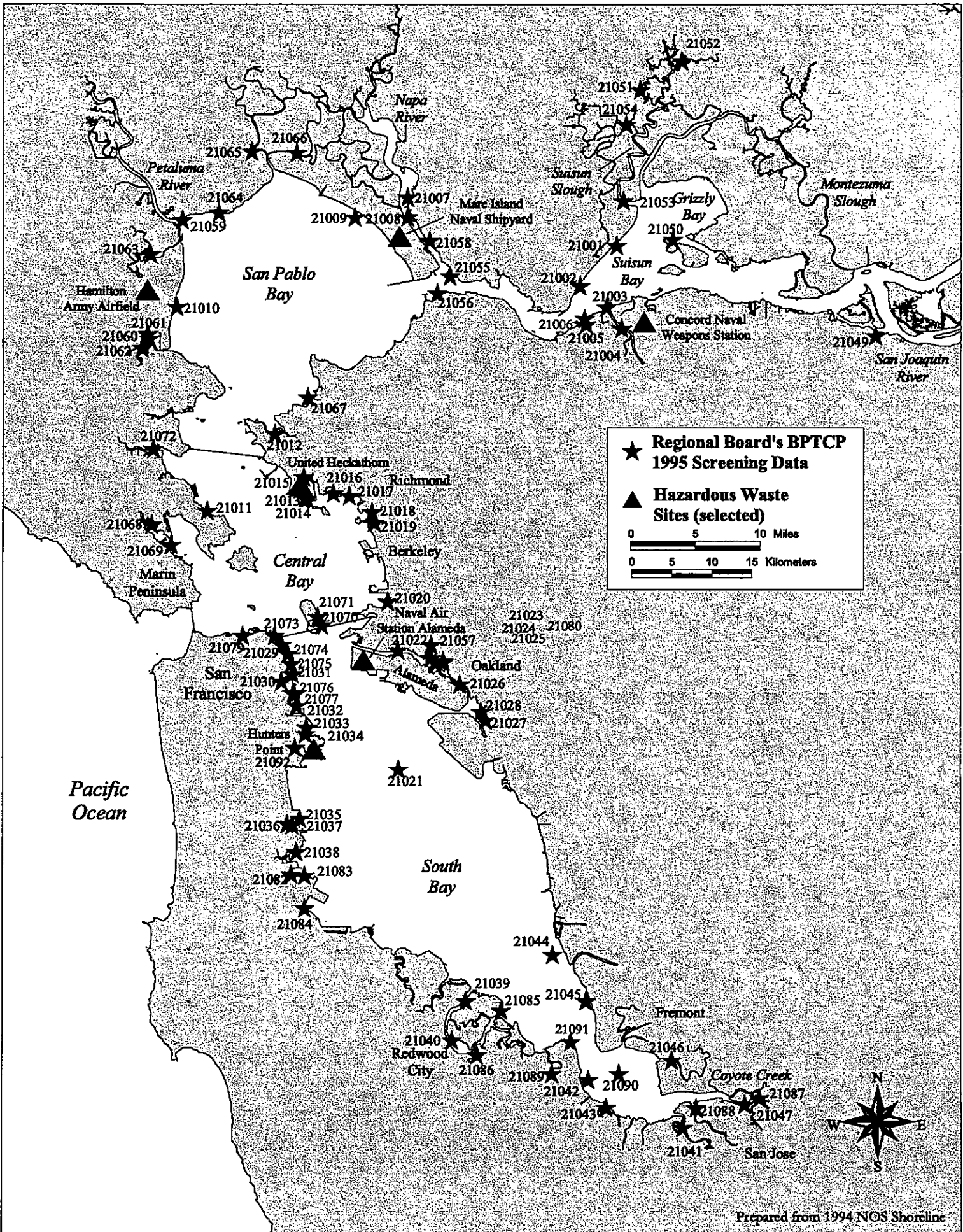
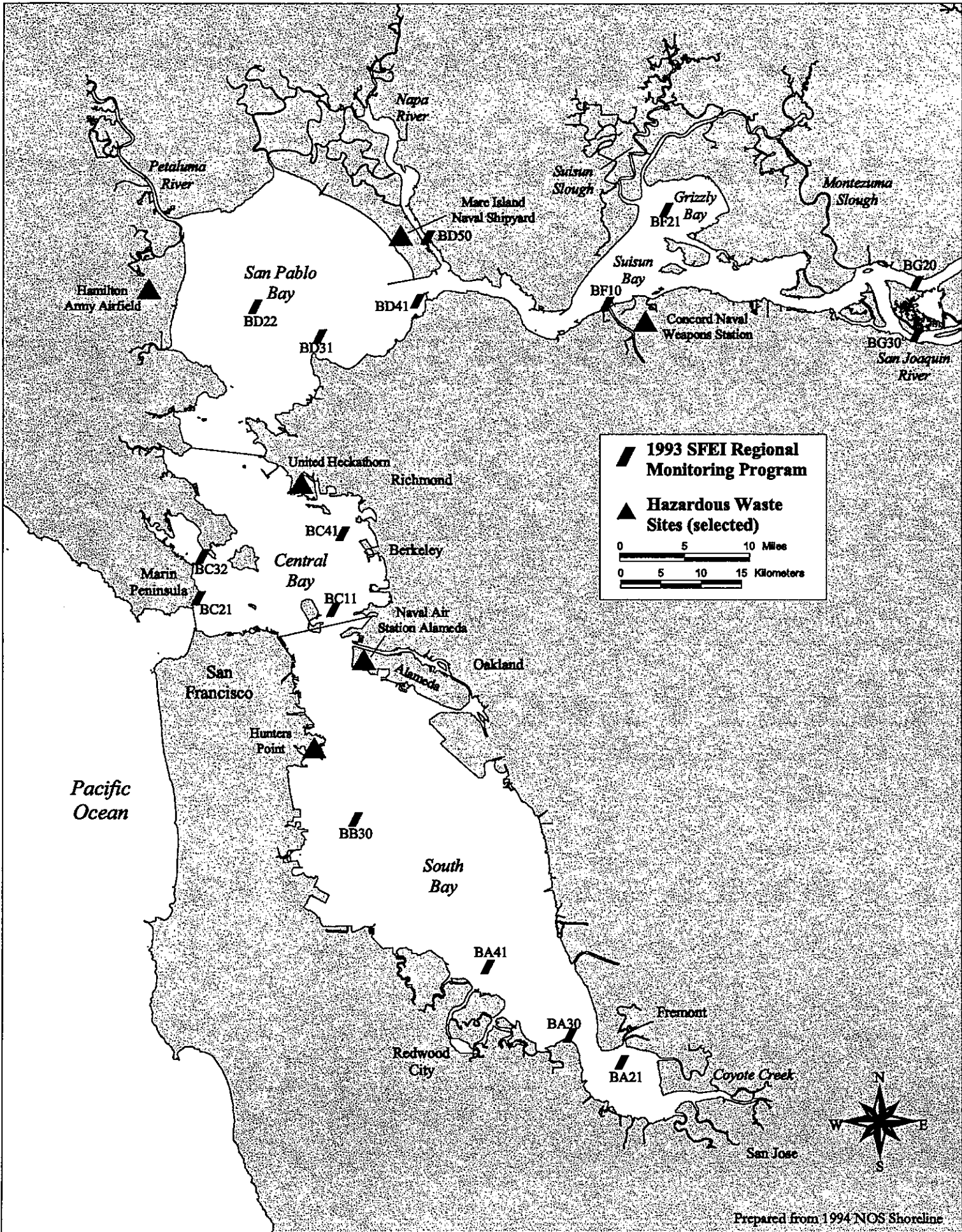


Figure 3. San Francisco Estuary Institute 1993.



**1993 SFEI Regional Monitoring Program**

**Hazardous Waste Sites (selected)**

0 5 10 Miles

0 5 10 15 Kilometers



Figure 4. San Francisco Estuary Institute 1994.



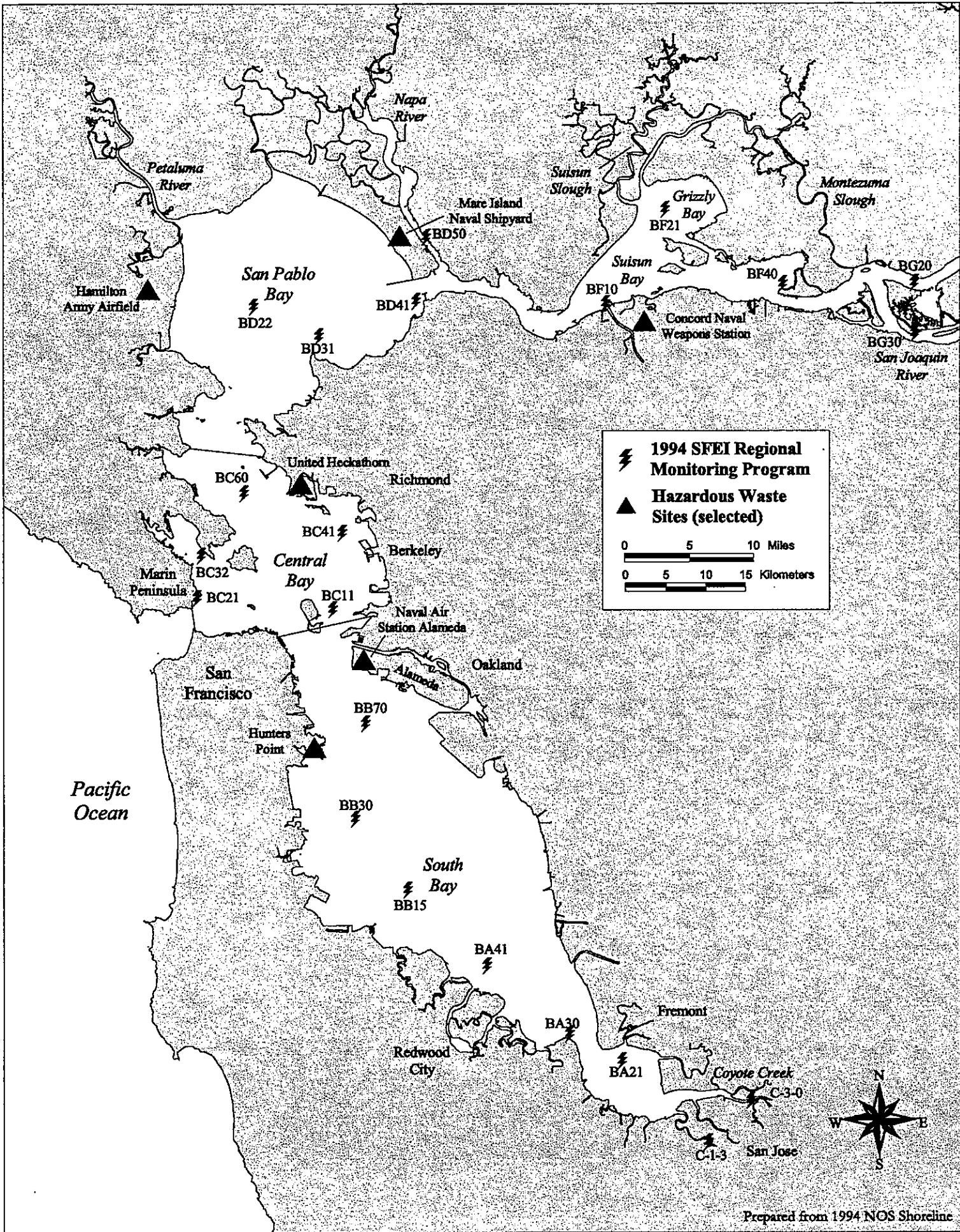


Figure 5. San Francisco Estuary Institute 1995.



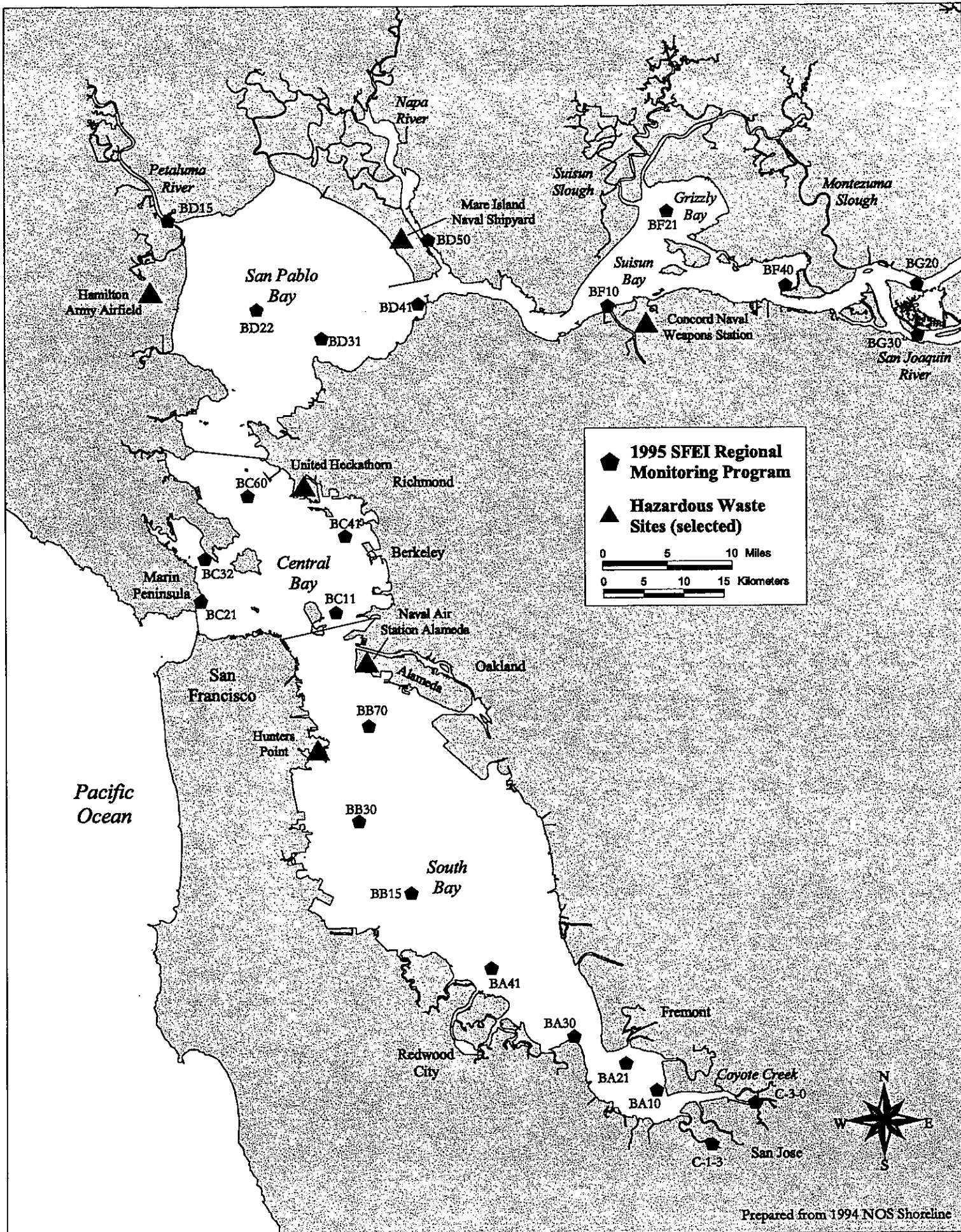


Figure 6. California Department of Fish and Game 1994/1995

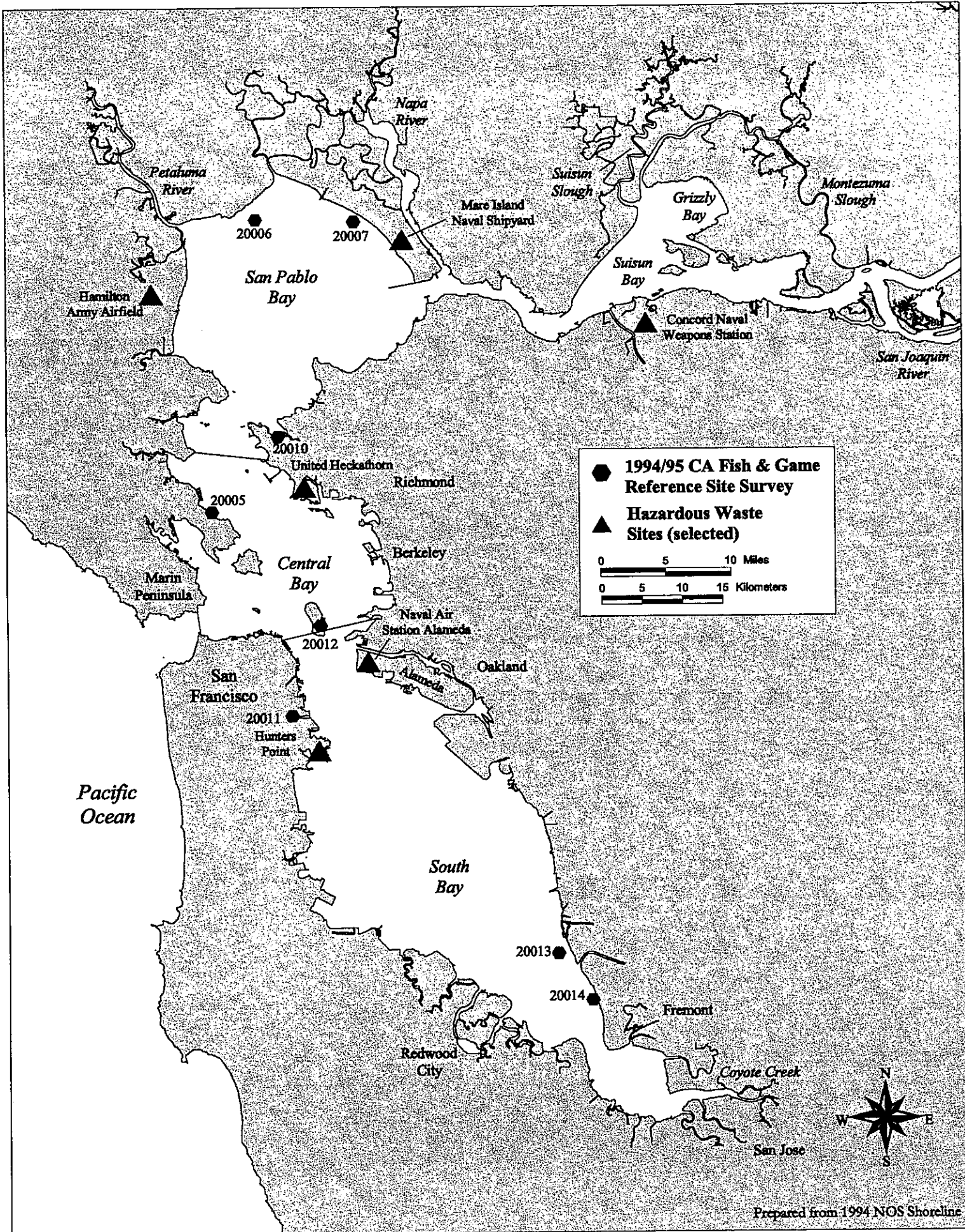


Figure 7. NOAA National Status and Trends Benthic Surveillance.



Figure 8. NOAA National Status and Trends Mussel Watch.



