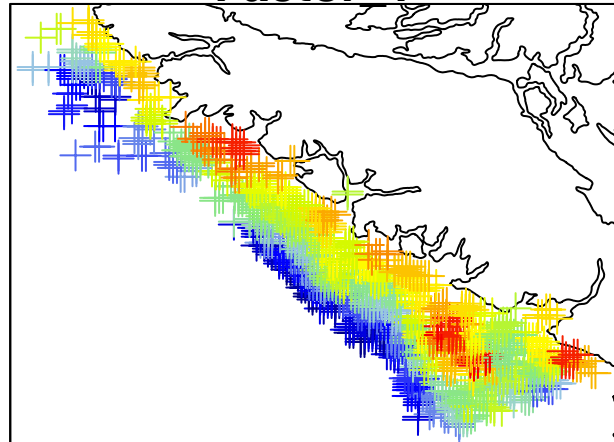

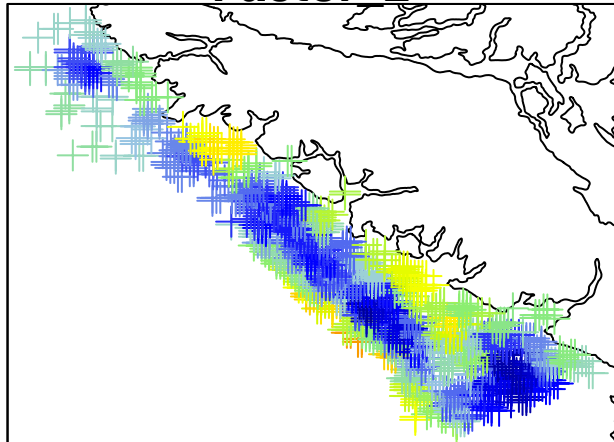



**A**

spatial component #1

**Factor 1****Factor 2**

Low

High

**B****Species' loadings on F1 & F2 axes**

FACTOR 2

FACTOR 1