

MICHIGAN
OCZM GRANT #NA-80-AA-H-CZ157
SUBTASK 46 7.8

CITY OF CHEBOYGAN
CHEBOYGAN COUNTY, MICHIGAN

FINAL REPORT, FISCAL YEAR 1982
COASTAL MANAGEMENT PROJECT

SUBGRANT LRP-452

PUBLIC INFORMATION SIGNS
FOR COASTAL ATTRACTIONS

Handwritten notes on the left margin:
HF 6041 F56 FY 1982 1982
Coastal Zone Management Act of 1972
National Oceanic and Atmospheric Administration

HF
5841
.F56
FY1982
1982

This document was prepared in part through financial assistance provided by the Coastal Zone Management Act of 1972 administered by the Office of Coastal Zone Management, National Oceanic and Atmospheric Administration

CITY OF
CHEBOYGAN

P.O. BOX 39
CHEBOYGAN, MICHIGAN 49721

PHONE 616-627-9931

December 7, 1982

Mr. Michael A. Kessler
Coastal Program Unit
Division of Land Resource Programs
Mich. Dept. of Natural Resources
Box 30028
Stevens T. Mason Building
Lansing, Michigan 48909

RE: Tourist Directional Signs

Dear Mr. Kessler:

Enclosed are photographs of the ten (10) Tourist
Directional Signs installed under the \$500 Grant.

The City of Cheboygan agrees to maintain these signs
for the public.

Sincerely,

W E Chlopan

William E. Chlopan, P.E.
City Manager/Engineer

WEC/sa

Encls.

FINAL PROJECT REPORT

The City of Cheboygan has prepared, manufactured and installed 17 sign faces which will inform residents and visitors of Cheboygan coastal attractions. The signs also provide information to public access points to Lake Huron and the Cheboygan River.

The sign subject matter is as follows:

1. Welcome to Cheboygan. Information on marinas, boat launching, swimming, fishing dam, marsh boardwalk (CZM funds), locks, view of bridge and island. (3 faces).
2. United States Coast Guard ice breaker "Mackinaw". Location of homeport and miscellaneous information. (2 faces).
3. Gordon Turner Park. Information on marsh boardwalk, picnicking, boat launching, swimming, view, etc. (2 faces).
4. Cheboygan River. Information on 87-mile inland waterway, boat mooring, fishing, parking. (4 faces).
5. Washington Park. Information and location of this Cheboygan River city park. (2 faces)
6. Cheboygan River. Information on power dam, boat locks entrance to historic 87-mile inland water route. (2 faces)
7. Department of Natural Resources Park. Information on state operated Cheboygan River park with boat launching, fishing, etc. (2 faces)



These contract signs are a portion of a larger signage project. The only signs funded under this grant deal with coastal features and general access information.

The signs were prepared under contractual services with a sign painter and were erected by city Public Works Department employees.

The City of Cheboygan agrees to maintain these signs for the public with city appropriated funds.



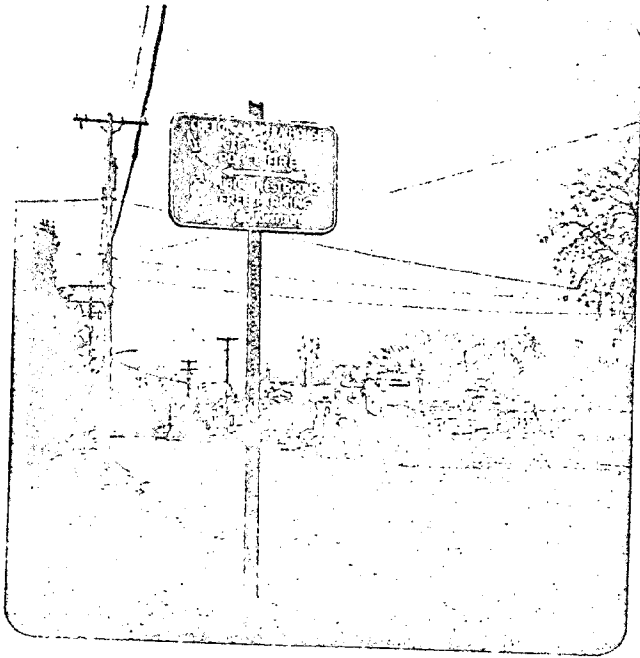
CITY OF CHEBOYGAN COASTAL INFO SIGNS

11/82



CITY OF CHEBOYGAN
COASTAL INFO. SIGNS

11/82



NOAA COASTAL SERVICES CENTER LIBRARY



3 6668 14102 9720