

Let's protect our earth



NEW JERSEY

DEPARTMENT OF ENVIRONMENTAL PROTECTION

OFFICE OF COASTAL ZONE MANAGEMENT

Nominated Areas of Public Concern
In The
New Jersey Coastal Zone

A Staff Report

This report was made possible by the people of New Jersey who submitted postcards, letters, and detailed papers nominating and commenting on areas of particular concern in the New Jersey coastal zone. The American Littoral Society was particularly helpful in publicizing the request for public nominations.

The nominations were reviewed, and the report prepared by staff of the Office of Coastal Zone Management in the Department of Environmental Protection. The work was primarily performed by Martin K. Pillsbury, Andrea L. Topper and John R. Weingart.

December, 1977

New Jersey Department of Environmental Protection
Division of Marine Services
Office of Coastal Zone Management
P. O. Box 1889
Trenton, New Jersey 08625

Prepared with financial assistance from the U.S. Department of Commerce, National Oceanic and Atmospheric Administration, Office of Coastal Zone Management, under the provisions of Section 305 of the federal Coastal Zone Management Act of 1972 (P.L. 92-583).

NEW JERSEY'S NOMINATED AREAS OF PUBLIC CONCERN

Table of Contents

	Page
Introduction.....	1
Public Nomination Process.....	1
What it Means to be an NAPC.....	2
Overview of Nominations.....	3
Summary of Nominations by County.....	4
Conclusion.....	11
Appendix A: The Nominations.....	12
Appendix B: Maps of Nominated Areas.....	107
Appendix C: Public Notice of Request for Nominations.....	119

INTRODUCTION

As part of the Office of Coastal Zone Management's (OCZM) continuing effort to involve the public in the formation and implementation of New Jersey's coastal zone management program, OCZM solicited public suggestions for "Nominated Areas of Public Concern" (NAPC's) beginning in the fall of 1976. Over a nine month period, nominations for 176 areas were received from 140 individuals and organizations. The areas nominated were diverse, and covered the entire coastal zone, ranging from the urbanized Hudson River waterfront, to the Jersey shore, to the Delaware Bay and River waterfront. This document will explain the purpose and background of the NAPC nomination process, discuss how the nominations will be used, summarize the nominations received, and describe the regional distribution of the nominations.

Coastal planning in New Jersey, as in other states, has led to policies toward general types of areas rather than to statements on specific sites. New Jersey's Interim Land Use and Density Guidelines for the Coastal Area, for example, state that development will be "encouraged" in urban infill areas and "discouraged" in wetlands areas. In general, New Jersey's coastal zone is too large for a state agency to be able to make site-specific policies; that is more properly the function of local government.

Certain sites in the coastal zone, however, are of statewide importance and interest. Some, like New Jersey's beaches, are well known but others are familiar to fewer people. This nomination process was intended to bring areas of regional or statewide concern to the attention of both the Office of Coastal Zone Management, and the public.

The public nomination process is also in part a response to the federal Coastal Zone Management Act of 1972 which requires that states designate "areas of particular concern within the coastal zone." Under the federal Act, states must designate two or more areas which meet specific criteria established in the Rules and Regulations adopted under the Act (15 CFR Part 923.13). These areas, known as "GAPC's", for "Geographic Areas of Particular Concern," will eventually be selected from the Nominated Areas. At this time, New Jersey OCZM is considering Atlantic City in Atlantic County, Higbee Beach in Cape May County, Greenwich Township in Cumberland County, and all coastal wetlands for formal GAPC designation. All NAPC's, however, will receive attention from NJ OCZM and hopefully from other appropriate government and private agencies.

PUBLIC NOMINATION PROCESS

The Office of Coastal Zone Management, in seeking the suggestions of the public, hoped that the nomination process would not only provide specific workable suggestions, but would also serve as an indicator of general public concerns about the coastal zone.

The public nominations were solicited by notices in local newspapers and on radio stations, through an announcement in The Jersey Coast, the OCZM newsletter, and by a formal legal notice published in the New Jersey Register (9 N.J.R. 77). The public was asked to nominate favorite spots along the Jersey Coast, whether it be a fishing or swimming spot, an area of scenic beauty or historical value, an area in need of preservation or conservation, or an area suited to certain types of development. (See Appendix C; page 119)

The nomination process is open ended. OCZM continues to welcome public comments on specific areas. This report has been prepared to summarize the results to date.

WHAT IT MEANS TO BE A NAPC

The Office of Coastal Zone Management has received 176 Nominations of Areas of Public Concern. The responses ranged from a single sentence on a postcard to lengthy and detailed letters and reports, some accompanied by maps and drawings.

Each nomination has been transferred to a standardized form and evaluated by OCZM staff. These forms follow page 11 of this report. In addition, OCZM will share the individual evaluations and this summary report with appropriate county and municipal planning boards and environmental commissions, relevant state agencies including Green Acres and the Divisions of Water Resources, Environmental Quality, and Solid Waste Management in the Department of Environmental Protection, and the Departments of Agriculture, Community Affairs, Energy, Labor and Industry and Transportation.

OCZM's review has classified the nominations in terms of their location. Nominated areas outside the coastal zone delineated by OCZM are classified as "Non-Coastal". The non-coastal sites will be shared with appropriate state and local agencies but are not listed in this report. In addition, a nomination is considered a "Generic NAPC" when it includes a type of area, such as "all barrier beaches", rather than a specific site.

No further classification is made at this time. An Estuarine Contract, being performed during the next year for OCZM by Jack McCormick and Associates, will use the information submitted in the nominations to help OCZM make specific coastal policy statements.

Effective immediately, however, the nominations will automatically be included in the review process for CAFRA permit applications. After New Jersey submits the coastal zone management program to the National Oceanic and Atmospheric Administration, this information will also be included in the processing of other state and federal coastal permit programs.

OVERVIEW OF NOMINATIONS

Nominations were received for areas throughout the coastal zone, but they were concentrated in Cape May, Ocean, and Monmouth Counties. The overwhelming majority of nominations were for the preservation or conservation of natural resources or specific sites. Several were for historic sites, and several others urged agricultural preservation, creation of parks or study areas, and public access to shore areas. Only one nomination for a development site was received.

Most nominations were submitted by interested individuals. A significant number were also submitted by local and state environmental groups, including the Audubon Society, the American Littoral Society, the Sierra Club, Citizen Association for Protection of the Environment (CAPE), Save Our River Environment (SORE), Committee for a Better Environment, and the New Jersey Conservation Foundation. Several were submitted by county planning boards and environmental agencies and municipal governments and environmental commissions. A number of nominations were received from out-of-state; of note are the nominations of the Palisades by the Wave Hill Center for Environmental Studies in New York, and of New Jersey's barrier islands by the Barrier Beach Workshop in Washington.

The request for public nominations was designed to bring important areas to the state's attention. It was not a vote or popularity contest. Nevertheless, it is interesting to note that 28 sites received more than one nomination. The largest number (33) was received by Ocean Crest State Park, apparently as the result of an organized campaign on behalf of the park. The other sites nominated by three or more people are:

Pine Barrens	8
Higbee Beach	7
Sandy Hook	4
Hackensack Meadowlands	4
Stone Harbor Point	4
Great Egg Harbor River	4
Natco Lake	4
Passaic River	3

The list of multiple nominations shows that some of the most environmentally sensitive and valuable sites throughout the coastal zone have been identified by the public. Development proposals at several of these sites have been the subject of considerable controversy.

Most nominations received expressed a concern for the appropriate use of the sites. The nominations have been grouped according to the uses which have been suggested for them as most appropriate by the nominators. The use groups are:

1. Preservation -- The concern in these nominations is the preservation and/or conservation of valuable natural resources, such as marsh land, prime forests, endangered species, water quality, and wildlife habitats. These nominations are primarily concerned with the maintenance of the quality of the ecosystem.

2. Historic -- These nominations suggested the preservation of historically significant sites or areas. Landmarks, houses, cemeteries, and entire historic districts have been nominated.

3. Recreation -- These nominations are concerned with one of the following aspects of recreation: (a) acquisition of land or water areas with high recreation use potential; (b) improved maintenance of existing recreation facilities; or (c) improved public access to existing or potential recreation sites, typically at the water's edge.

4. Visual -- Some nominations were concerned with the maintenance of the scenic beauty of an area, or the visual and aesthetic quality of a site. These were usually either outstanding natural areas, or pockets of scenic beauty near urbanized areas which are seen as a necessary visual buffer around dense development.

5. Other -- Almost all of the nominations fall into one of the above four categories. The remaining few cover topics including creation of study areas, public utilities development, and extending the CAFRA boundary to new areas.

The following page contains a summary of the nominations received in each county, as well as the generic nominations, showing the breakdown among the five use groups.

SUMMARY OF NOMINATIONS BY COUNTY

This section briefly describes the types of nominations received for each county in the coastal zone. The northeastern counties of Bergen, Essex, Hudson, and Union are grouped into one category called the Northeast Waterfront.

Northeast Waterfront (15 nominations)

More than in any of the other counties, the nominations in the Northeast Waterfront counties reflected a concern for open space, recreation opportunities, and visual amenity. Many urban waterfront lands were nominated for their potential contribution to urban open space and recreation, and as a buffer from development.

1. Hackensack Meadowlands
2. Passaic River Bank
3. Palisades
4. Paramus site
5. Paramus site

Summary of N.A.P.C. Nominations

	Preser- vation	Historic	Recreation	Visual	Other	Total
Northeast Waterfront	9		5	1		15
Middlesex	11	2	1			14
Monmouth	12	5	4	2	2	25
Ocean	26		5		1	32
Burlington (East)	4					4
Atlantic	9	1	1		1	12
Cape May	26	5	2	1	1	35
Cumberland	12	1				13
Salem	3				1	4
Gloucester	1					1
Camden	5					5
Burlington (West)	2		4			6
Generic	9				1	10
TOTAL	130	14	21	4	7	176

6. Ridgewood site
7. Hackensack River (tidal)
8. Hudson estuary
9. Passaic estuary
10. Hackensack estuary
11. Passaic River floodplain
12. Weehawken riverfront sites
13. North Bergen riverfront sites
14. Hoboken riverfront sites
15. Hudson waterfront

Middlesex (14)

Eleven of the fourteen nominations in Middlesex county were concerned with preservation. Of these, four identified the Raritan River or Bay; the balance identified other streams, ponds or flood plain areas.

1. Raritan River
2. Smith Creek - Sewaren
3. South Amboy tidal area
4. Henderson Woods/Morgan landfill
5. Jamesburg Park
6. Old Bridge - Historic district
7. Lawrence Brook
8. Weston Mills Pond
9. Helmetta Pond
10. Pidgeon Swamp & Burnt Fly Bog
11. Metuchen site
12. Old Bridge - Old Provost Cemetery
13. Raritan Bay
14. Helmetta woods & bog

Monmouth (25)

Half of Monmouth County's nominations were for preservation and conservation. Most of these focused on water bodies such as Sandy Hook Bay, Raritan Bay, the Shrewsbury and Navesink Rivers, and wetlands. Interest was also expressed in historic sites in Atlantic Highlands, Keyport, and Eatontown. The Natco Lake area, which received three nominations for preservation, is the site of a CAFRA application. These nominations have been included in the CAFRA permit review.

1. Keyport
2. Sandy Hook
3. Navesink estuary
4. Shark River estuary
5. Wetland tract (2160)
6. Wetland tract (2166)
7. Henry Hudson Springs

8. Atlantic Highlands Site
9. Long Branch Site
10. Monmouth Beach Site
11. Coastal jetties
12. Port Monmouth site
13. Wampum Lake district
14. Middletown site
15. Natco Lake area
16. Atlantic Highlands
17. Manasquan -,Yard tract
18. Navesink & Shrewsbury Islands
19. Swimming River shoreline
20. Horseshoe Cove, Sandy Hook
21. Shrewsbury estuary
22. Wreck Pond
23. Rumson Peninsula
24. Raritan Bay shores
25. Deal, West End, Elberon, Long Branch beaches

Ocean (32)

Twenty-three of Ocean County's 32 nominations were for preservation. Most often nominated were Long Beach Island and its beaches, Barnegat Bay, and Little Egg Harbor and its shores and marshes. The beaches of Lavallette, Mantoloking, and Bay Head were identified for the need for better public access. The unique pygmy pines (upper and lower plains) in the Pine Barrens were also nominated.

1. Long Beach Island beaches
2. Manahawkin site
3. Upper & Lower Plains
4. Goose Creek
5. Riverview Point
6. Sedge Island
7. Toms River riverbanks
8. Dillon Creek
9. Mantoloking, Lavallette, and Bayhead (beach access)
10. Pt. Pleasant to Island Beach State Park
11. Harvey Cedars marsh
12. Kettle Creek (Bricktown) site
13. Pt. Pleasant Boro site
14. Oyster Creek (north bank) & Barnegat Bay shore
15. Forked River Beach site
16. Old Forked River Airport area - east
17. Old Forked River Airport area - north
18. South Seaside Park - marsh
19. Barnegat Bay - west shore
20. Barnegat Bay islands
21. Marsh - west of Long Beach Island
22. Little Egg Harbor
23. Manahawkin Bay
24. Barnegat Bay
25. Tract near Lebanon State Forest
26. Egg Harbor Bay marshes

27. Long Beach Island
28. Island in Great Bay
29. Beaches, Island Beach State Park south to Ocean Beach
30. Tuckerton Marsh
31. Great Bay
32. Island Beach Sedge Islands

Burlington (East) (4)

The eastern (Atlantic Watershed) portion of Burlington County received nominations for its major rivers, the Mullica River, Oswego River, and Wading River watershed. All nominations were for preservation.

1. Oswego River & Lake
2. Sim Place tract
3. Wading River watershed
4. Mullica River

Atlantic (12)

Atlantic County received 12 nominations, 9 of which were for preservation. These included the Great Egg Harbor River, the wetlands, ocean beaches, and several inland wildlife sites. One nomination identified the area between Atlantic City and the mainland, citing the increased pressure for development on this wetland area due to the approval of the Casino referendum.

The only nomination for a development site is in Atlantic County. This is City Island, nominated by the Atlantic County Sewerage Authority because of its suitability for public utilities development.

1. City Island - southern half
2. Great Egg Harbor River
3. Great Blue Heron Rookery
4. Mattix Run
5. Great Creek Bog
6. Maple Run Creek
7. Longport Sod banks
8. Gull Island
9. Area between Atlantic City & mainland
10. Inlet, waterway shores - Atlantic City to Longport
11. Coast of North Brigantine
12. Weymouth Lake - wooded tract
13. Egg Harbor Bay marshes

Cape May (35)

This county received 35 nominations -- the largest number of any county in the State. Twenty-two were for preservation, including Higbee Beach, Pond Creek, Stone Harbor Point, Avalon Dunes, Ocean

Crest State Park, Gravens Island, several swamps and bogs, the ocean beaches, the bay shore, and the wetlands. Cape May City and North Wildwood were nominated for their visual amenity and character. Five historic zones were also identified. Higbee Beach and Stone Harbor Point have been the subjects of recent CAFRA permit decisions.

1. Higbee Beach
2. Great Cedar Swamp
3. Timber Beaver Swamp
4. Cedar Island
5. Flood Prone areas
6. Bay shoreline
7. Barrier Beach south of Wildwood Crest
8. Coast Guard Base
9. Whale Beach
10. Stone Harbor Point
11. Pond Creek
12. Cape May Canal
13. Bennett's Bog
14. Cooper's Swamp
15. Avalon Dunes
16. Strathmere Beach
17. Ocean front wetlands
18. North Graven's Island
19. Cape May/North Wildwood
20. Cape May City
21. Cape May Point
22. Cape May Court House
23. Dennisville
24. Route 9 corridor
25. North Wildwood to Cape May Point beaches
26. Lower Township, Cape May City area
27. Ocean Crest State Park
28. Coastal waters, bays, wetlands, floodways
29. Agricultural areas
30. Shoreline, beach areas
31. Sally Marshall Crossing
32. High's Beach
33. Nummy Island
34. Reed's Beach
35. Cedar Islands

Cumberland (13)

Twelve of Cumberland County's thirteen nominations were for preservation, including the Delaware Bay and its shoreline and wetlands, the Maurice and Cohansey Rivers, and several lowland swamp forests. The towns of Greenwich and Othello were nominated for their historic value.

1. Cohansey waterbed
2. Bear Swamp
3. Hansey Creek Swamp

4. Garrens Neck Swamp
5. Maurice River watershed
6. Indian Head
7. Greenwich & Othello
8. Delaware Bay Oyster Seed Beds
9. Delaware Bay marshes
10. Delaware Bay shoreline
11. Delaware Bay mudflats
12. Dividing Creek
13. Maurice River - Millville Site

Salem (4)

All four nominations in Salem County were for preservation. Parvin State Park, Mannington Meadow and the Delaware River coastal lands were identified.

1. Parvin State Park
2. Delaware River shoreline
3. Mannington Meadows
4. Islands in Mannington Meadow & agricultural land
(Delaware Bay shoreline)

Gloucester (1)

Gloucester County's one nomination was for preservation of the banks of Raccoon Creek. The Delaware River banks were also mentioned in a nomination for Salem County's riverfront lands.

1. South bank Raccoon Creek
(Delaware River shoreline)

Camden (5)

The principal rivers and streams of Camden County were nominated for preservation, including the Delaware River, Pennsauken Creek, Cooper River, Newton Creek and Big Timber Creek.

1. Delaware River Shoreline
2. Pennsauken Creek
3. Cooper River System
4. Newton Creek
5. Big Timber Creek

Burlington (West) (6)

The western (or Delaware Watershed) portion of Burlington County received two preservation nominations, including Rancocas Creek, and four for recreation, including Rancocas State Park and Sylvan Lake.

1. Plum Point
2. Rancocas State Park

3. Sylvan Lake
4. Rancocas Creek waterbed
5. Moorestown Site
6. Moorestown Site

Generic (10)

Nine preservation nominations were received for "generic" types, including the pine barrens, coastal waters, barrier islands, wildlife areas, and wetlands. One nomination urged restricting high rise development at the Jersey shore.

1. Pine Barrens
2. Coastal waters/N.Y. Bight
3. N.J. watershed
4. Wildlife areas
5. Barrier islands
6. Wetlands
7. Atlantic Basin watersheds
8. Jersey Shore (no high-rises)
9. Prime Forest area
10. Streams, rivers, swamps, wetlands, bays, ocean

CONCLUSION

This public nomination process cannot insure that the areas nominated will automatically assume the character or use suggested. Decisions affecting the areas nominated are not made only by state agencies. Private interests, municipal bodies, and, in many cases, county and/or federal authorities also determine the future of coastal areas. Bringing specific areas to public attention, however, will serve as a guide and a catalyst to OCZM and other agencies charged with making land use decisions.

The results of the nomination process demonstrate the public concern and interest in the management of New Jersey's coastal resources. Preservation is, in fact, the dominant use suggested for the nominated areas, even though the request for nominations specifically invited suggestions for development locations. Also, the preservation emphasis was strong even though OCZM sent the request for nominations to the 5,000 people on the OCZM mailing list, which includes federal, state and local agencies, interest groups ranging from builders associations to energy related industry to environmental groups, and other interested individuals. The NAPC process is clearly not a scientific test of public sentiment, but it does indicate a strong public concern for preservation and conservation in the management of the New Jersey coast.

APPENDIX A: THE NOMINATIONS

This section contains a brief description of each public nomination. The information is presented on a standardized form which describes each nomination's location, significance, suggested use, and nominator(s), as well as OCZM's classification of each nomination as either site-specific, generic, or non-coastal. The map key numbers correspond to the numbers on the maps in the next section beginning on page 107.

NOMINATED AREA OF PUBLIC CONCERN

Name of area (if any) Hackensack Meadowlands

County Bergen and Hudson Municipality _____

Specific location _____

Description/Significance Protect water resources; avoid overdevelopment-
solid waste and sludge disposal

Nominator(s) E. M. Becker; Lyndhurst Junior Womens Club; CAPABLE;
Kathleen A. Meeker

Suggested Use Preservation Date of nomination Decmeber 3

Preliminary DEP/OCZM analysis: Site-specific NAPC
 Generic NAPC
 Non-coastal

Map Key Number 1

NOMINATED AREA OF PUBLIC CONCERN

Name of area (if any) Passaic River

County Passaic, Hudson, Bergen, Essex Municipality _____

Specific location Passaic River Bank

Description/Significance River banks

Nominator(s) Lyndhurst Junior Women's Club; CAPABLE; Kathleen A. Meeker

Suggested use Preservation Date of nomination December 20

Preliminary DEP/OCZM analysis: Site-specific NAPC
 Generic NAPC
 Non-coastal

Map Key Number 2

NOMINATED AREA OF PUBLIC CONCERN

Name of area (if any) Palisades Ridge

County Bergen Municipality _____

Specific location South of NY-NJ border, North of Palisade Avenue in Englewood @liffs, West of Hudson River shoreline, East of 250' contour line.

Description/Significance River front cliffs, scenic vista of NYC.

Nominator(s) Wave Hill Center for Environmental Studies

Suggested Use Visual Date of nomination March 10

Preliminary DEP/OCZM analysis: Site-specific NAPC
 Generic NAPC
 Non-coastal

Map Key Number 3

NOMINATED AREA OF PUBLIC CONCERN

Name of area (if any) _____

County Bergen Municipality Paramus

Specific location Tract near Saddle River, Grove St. and Midland

Description/Significance _____

Nominator(s) Patricia Ann Hornbeck

Suggested use Preservation Date of nomination November 30

Preliminary DEP/OCZM analysis: Site-specific NAPC
 Generic NAPC
 Non-coastal

Map Key Number 4

NOMINATED AREA OF PUBLIC CONCERN

Name of area (if any) _____
County Bergen Municipality Paramus
Specific location Tract at Grove and Midland

Description/Significance Open Space

Nominator(s) Patricia Ann Hornbeck

Suggested Use Recreation Date of nomination November 30
Preliminary DEP/OCZM analysis: () Site-specific NAPC
() Generic NAPC
(x) Non-coastal
Map Key Number 5

NOMINATED AREA OF PUBLIC CONCERN

Name of area (if any) Ridgewood Duckpond
County Bergen Municipality Ridgewood
Specific location Along Ridgewood Avenue

Description/Significance Open Space

Nominator(s) Patricia Ann Hornbeck

Suggested use Preservation Date of nomination November 30
Preliminary DEP/OCZM analysis: () Site-specific NAPC
() Generic NAPC
(x) Non-coastal
Map Key Number 6

NOMINATED AREA OF PUBLIC CONCERN

Name of area (if any) Hackensack River

County Bergen Municipality _____

Specific location Hackensack River tidelands

Description/Significance River, tidelands

Nominator(s) Donna Cusano

Suggested Use Preservation Date of nomination January 26

Preliminary DEP/OCZM analysis: Site-specific NAPC
 Generic NAPC
 Non-coastal

Map Key Number 7

NOMINATED AREA OF PUBLIC CONCERN

Name of area (if any) _____

County _____ Municipality _____

Specific location Hudson estuary

Description/Significance River estuaries. Economic, aesthetic, recreational, and wildlife values.

Nominator(s) L.C.L., Bill Beren

Suggested use Preservation Date of nomination January 20

Preliminary DEP/OCZM analysis: Site-specific NAPC
 Generic NAPC
 Non-coastal

Map Key Number 8

NOMINATED AREA OF PUBLIC CONCERN

Name of area (if any) _____
County _____ Municipality _____
Specific location Passaic estuary

Description/Significance River estuaries. Economic, aesthetic, recreational,
and wildlife values.

Nominator(s) L.C.L., Bill Beren

Suggested Use Preservation Date of nomination January 20
Preliminary DEP/OCZM analysis: () Site-specific NAPC
() Generic NAPC
() Non-coastal
Map Key Number 9

NOMINATED AREA OF PUBLIC CONCERN

Name of area (if any) _____
County _____ Municipality _____
Specific location Hackensack estuary

Description/Significance River estuaries. Economic, aesthetic, recreational,
and wildlife values.

Nominator(s) L.C.L., Bill Beren.

Suggested use Preservation Date of nomination January 20
Preliminary DEP/OCZM analysis: () Site-specific NAPC
() Generic NAPC
() Non-coastal
Map Key Number 10

NOMINATED AREA OF PUBLIC CONCERN

Name of area (if any) Passaic River flood plain

County Essex Municipality _____

Specific location Along Route 280 between the river and the Junction with Route 80

Description/Significance Scenic area, open space, recreation

Nominator(s) Albert Kent, Jr.

Suggested Use Preservation Date of nomination March 28

Preliminary DEP/OCZM analysis: Site-specific NAPC
 Generic NAPC
 Non-coastal

Map Key Number 11

NOMINATED AREA OF PUBLIC CONCERN

Name of area (if any) _____

County Hudson Municipality _____

Specific location Weehawken riverfront properties

Description/Significance Urban waterfront lands-visual resource

Nominator(s) Mr. and Mrs. Raymond Sneath

Suggested use Recreation Date of nomination March 21

Preliminary DEP/OCZM analysis: Site-specific NAPC
 Generic NAPC
 Non-coastal

Map Key Number 12

NOMINATED AREA OF PUBLIC CONCERN

Name of area (if any) _____

County Hudson Municipality _____

Specific location North Bergen riverfront properties

Description/Significance Urban waterfront lands-visual resource

Nominator(s) Mr. and Mrs. Raymond Sneath

Suggested Use Recreational Date of nomination March 21

Preliminary DEP/OCZM analysis: Site-specific NAPC
 Generic NAPC
 Non-coastal

Map Key Number 13

NOMINATED AREA OF PUBLIC CONCERN

Name of area (if any) _____

County Hudson Municipality _____

Specific location Hoboken riverfront properties

Description/Significance Urban waterfront lands-visual resource

Nominator(s) Mr. and Mrs. Raymond Sneath

Suggested use Recreation Date of nomination March 21

Preliminary DEP/OCZM analysis: Site-specific NAPC
 Generic NAPC
 Non-coastal

Map Key Number 14

NOMINATED AREA OF PUBLIC CONCERN

Name of area (if any) _____

County _____ Municipality _____

Specific location Hudson River Coastal Area

Description/Significance Need for open space and Parks where people live

Nominator(s) Mr. and Mrs. Raymond Sneath

Suggested Use Recreation Date of nomination February 16

Preliminary DEP/OCZM analysis: Site-specific NAPC
 Generic NAPC
 Non-coastal

Map Key Number 15

NOMINATED AREA OF PUBLIC CONCERN

Name of area (if any) _____

County _____ Municipality _____

Specific location _____

Description/Significance _____

Nominator(s) _____

Suggested use _____ Date of nomination _____

Preliminary DEP/OCZM analysis: Site-specific NAPC
 Generic NAPC
 Non-coastal

Map Key Number _____

NOMINATED AREA OF PUBLIC CONCERN

Name of area (if any) Raritan River

County Middlesex Municipality _____

Specific location Tidal Raritan River between Victory Bridge and Railroad Bridge

Description/Significance Tidal River, river shore-wildlife habitat and breeding ground

Nominator(s) John L. Marshall

Suggested Use Preservation Date of nomination January 28

Preliminary DEP/OCZM analysis: Site-specific NAPC
 Generic NAPC
 Non-coastal

Map Key Number 1

NOMINATED AREA OF PUBLIC CONCERN

Name of area (if any) Smith Creek

County Middlesex Municipality Sewaren

Specific location _____

Description/Significance Marsh and shore birds

Nominator(s) Ruth B. Clark

Suggested use Preservation Date of nomination November 23

Preliminary DEP/OCZM analysis: Site-specific NAPC
 Generic NAPC
 Non-coastal

Map Key Number 2

NOMINATED AREA OF PUBLIC CONCERN

Name of area (if any) _____
County Middlesex Municipality South Amboy/Sayerville
Specific location Beach on Raritan Bay near Henderson Woods

Description/Significance Bay shore; wetlands, wildlife habitat

Nominator(s) Edward J. O'Connor, Morgan and Bayview Manor Improvement Asso.;
Old Bridge Environmental Commission; Sayerville Environmental Commission

Suggested Use Preservation Date of nomination March 10, March 30
Preliminary DEP/OCZM analysis: Site-specific NAPC
 Generic NAPC
 Non-coastal
Map Key Number 3

NOMINATED AREA OF PUBLIC CONCERN

Name of area (if any) Henderson Woods
County Middlesex Municipality _____
Specific location East of Route 35, from end of Morgan Ave. to end of Liberty
Street in Morgan

Description/Significance Raritan Bay front, scenic resource; wooded area

Nominator(s) Edward J. O'Connor, Morgan and Bayview Manor Improvement Asso.;
Old Bridge Environmental Commission; Sayerville Environmental Commission

Suggested use Preservation Date of nomination March 10, March 30
Preliminary DEP/OCZM analysis: Site-specific NAPC
 Generic NAPC
 Non-coastal
Map Key Number 4

NOMINATED AREA OF PUBLIC CONCERN

Name of area (if any) _____

County Middlesex Municipality _____

Specific location Jamesburg Park

Description/Significance Swamps, wetlands, bogs, stream shores, ponds

Nominator(s) Middlesex County Citizens Conservation Council

Suggested Use Park Date of nomination March 17

Preliminary DEP/OCZM analysis: () Site-specific NAPC
() Generic NAPC
(x) Non-coastal

Map Key Number 5

NOMINATED AREA OF PUBLIC CONCERN

Name of area (if any) _____

County Middlesex Municipality _____

Specific location Historic Old Bride District

Description/Significance Swamps, wetlands, bogs, stream shores, ponds

Nominator(s) Middlesex County Citizens Conservation Council

Suggested use Historic Date of nomination March 17

Preliminary DEP/OCZM analysis: (x) Site-specific NAPC
() Generic NAPC
() Non-coastal

Map Key Number 6

NOMINATED AREA OF PUBLIC CONCERN

Name of area (if any) _____
County Middlesex Municipality _____
Specific location Laurence Brook, East Brunswick

Description/Significance Swamps, wetlands, bogs, stream shores, ponds

Nominator(s) Middlesex County Citizens Conservation Council

Suggested Use Preservation Date of nomination March 17
Preliminary DEP/OCZM analysis: Site-specific NAPC
 Generic NAPC
 Non-coastal
Map Key Number 7

NOMINATED AREA OF PUBLIC CONCERN

Name of area (if any) _____
County Middlesex Municipality _____
Specific location Weston Mill Pond, East Brunswick

Description/Significance Swamps, wetlands, bogs, stream shores, ponds

Nominator(s) Middlesex County Citizens Conservation Council

Suggested use Preservation Date of nomination March 17
Preliminary DEP/OCZM analysis: Site-specific NAPC
 Generic NAPC
 Non-coastal
Map Key Number 8

NOMINATED AREA OF PUBLIC CONCERN

Name of area (if any) _____

County Middlesex Municipality _____

Specific location Helmetta Pond, Helmetta

Description/Significance Swamps, wetlands, bogs, stream shores, ponds

Nominator(s) Middlesex County Citizens Conservation Council

Suggested Use Preservation Date of nomination March 17

Preliminary DEP/OCZM analysis: Site-specific NAPC
 Generic NAPC
 Non-coastal

Map Key Number 9

NOMINATED AREA OF PUBLIC CONCERN

Name of area (if any) _____

County Middlesex Municipality _____

Specific location Pidgeon Swamp

Description/Significance Swamps, wetlands, bogs, stream shores, ponds

Nominator(s) Middlesex County Citizens Conservation Council

Suggested use Preservation Date of nomination March 17

Preliminary DEP/OCZM analysis: Site-specific NAPC
 Generic NAPC
 Non-coastal

Map Key Number 10

NOMINATED AREA OF PUBLIC CONCERN

Name of area (if any) _____

County Middlesex Municipality _____

Specific location Burnt Fly Bog

Description/Significance Swamps, wetlands, bogs, stream shores, ponds

Nominator(s) Middlesex County Citizens Conservation Council

Suggested Use Preservation Date of nomination March 17

Preliminary DEP/OCZM analysis: () Site-specific NAPC
() Generic NAPC
(x) Non-coastal

Map Key Number 10A

NOMINATED AREA OF PUBLIC CONCERN

Name of area (if any) _____

County Middlesex Municipality Metuchen/Edison

Specific location Northwest corner of Metuchen (Block 37 Lot 1.02) and
adjoining land in Edison

Description/Significance Flood plain-flood water retention area, lowland
forest

Nominator(s) Metuchen Environmental Commission

Suggested use Preservation Date of nomination March 17

Preliminary DEP/OCZM analysis: () Site-specific NAPC
() Generic NAPC
(x) Non-coastal

Map Key Number 11

NOMINATED AREA OF PUBLIC CONCERN

Name of area (if any) Old Provost Cemetery

County Middlesex Municipality Old Bridge Township

Specific location Shoreland Circle, Laurence Harbor

Description/Significance Resource; Visual resource. Erosion problem

Nominator(s) Old Bridge Environmental Commission

Suggested Use Historical Date of nomination March 29

Preliminary DEP/OCZM analysis: () Site-specific NAPC
() Generic NAPC
() Non-coastal

Map Key Number 12

NOMINATED AREA OF PUBLIC CONCERN

Name of area (if any) Raritan Bay

County Middlesex Municipality _____

Specific location From Morgan Creek west to South Amboy Yacht Club, between bay and railroad tracks.

Description/Significance _____

Nominator(s) Ruth B. Clark

Suggested use Preservation Date of nomination November 23

Preliminary DEP/OCZM analysis: () Site-specific NAPC
() Generic NAPC
() Non-coastal

Map Key Number 13

NOMINATED AREA OF PUBLIC CONCERN

Name of area (if any) Helmetta Woods and Bog

County Middlesex Municipality _____

Specific location _____

Description/Significance _____

Nominator(s) New Jersey Conservation Foundation

Suggested Use Preservation Date of nomination December 10

Preliminary DEP/OCZM analysis: () Site-specific NAPC
() Generic NAPC
(x) Non-coastal

Map Key Number 14

NOMINATED AREA OF PUBLIC CONCERN

Name of area (if any) _____

County _____ Municipality _____

Specific location _____

Description/Significance _____

Nominator(s) _____

Suggested use _____ Date of nomination _____

Preliminary DEP/OCZM analysis: () Site-specific NAPC
() Generic NAPC
() Non-coastal

Map Key Number _____

NOMINATED AREA OF PUBLIC CONCERN

Name of area (if any) Keyport

County Monmouth Municipality Keyport

Specific location Town of Keyport

Description/Significance Cultural preservation, architecture

Nominator(s) Ms. Lin Foster; Theodore J. Miller

Suggested Use Historic Date of nomination December 20

Preliminary DEP/OCZM analysis: Site-specific NAPC
 Generic NAPC
 Non-coastal

Map Key Number 1

NOMINATED AREA OF PUBLIC CONCERN

Name of area (if any) Sandy Hook

County Monmouth Municipality _____

Specific location Sandy Hook

Description/Significance Ocean beach, dunes, holly forest, marsh

Nominator(s) Gertrude Tansey; American Littoral Society

Suggested use Preservation Date of nomination March 15

Preliminary DEP/OCZM analysis: Site-specific NAPC
 Generic NAPC
 Non-coastal

Map Key Number 2

NOMINATED AREA OF PUBLIC CONCERN

Name of area (if any) Navesink

County Monmouth Municipality _____

Specific location _____

Description/Significance River estuary

Nominator(s) Rachel Drinkwater

Suggested Use Preservation Date of nomination December 12

Preliminary DEP/OCZM analysis: Site-specific NAPC
 Generic NAPC
 Non-coastal

Map Key Number 3

NOMINATED AREA OF PUBLIC CONCERN

Name of area (if any) _____

County Monmouth Municipality _____

Specific location Wetlands tracts, cited on wetlands maps (No. 16-11, 574-2166 and 2160)

Description/Significance wetlands ecosystem

Nominator(s) Doranne Dimitrakopvlov

Suggested use Preservation Date of nomination November 25

Preliminary DEP/OCZM analysis: Site-specific NAPC
 Generic NAPC
 Non-coastal

Map Key Number 5

NOMINATED AREA OF PUBLIC CONCERN

Name of area (if any) _____
 County Monmouth Municipality _____
 Specific location Wetland tracts, cited on wetlands maps (No. 16-11, 574-2166 and 2160)
 Description/Significance wetlands ecosystem
 Nominator(s) Doranne Dimitrakopovlov
 Suggested Use Preservation Date of nomination November 25
 Preliminary DEP/OCZM analysis: () Site-specific NAPC
 () Generic NAPC
 () Non-coastal
 Map Key Number 6

NOMINATED AREA OF PUBLIC CONCERN

Name of area (if any) Henry Hudson Springs
 County Monmouth Municipality Atlantic Highlands
 Specific location _____
 Description/Significance historic site
 Nominator(s) Anthony J. Guzzi
 Suggested use Historic Date of nomination November 30
 Preliminary DEP/OCZM analysis: () Site-specific NAPC
 () Generic NAPC
 () Non-coastal
 Map Key Number 7

NOMINATED AREA OF PUBLIC CONCERN

Name of area (if any) House at 16 Seventh Ave.

County Monmouth Municipality Atlantic Highlands

Specific location 16 Seventh Ave.

Description/Significance historic house

Nominator(s) Anthony J. Guzzi

Suggested Use Historic Date of nomination November 30

Preliminary DEP/OCZM analysis: Site-specific NAPC
 Generic NAPC
 Non-coastal

Map Key Number 8

NOMINATED AREA OF PUBLIC CONCERN

Name of area (if any) _____

County Monmouth Municipality Long Branch

Specific location Tracts on both sides of Shrewsbury River

Description/Significance Riverfront land, marshes, flood plains

Nominator(s) Robert F. Davie II

Suggested use Preservation Date of nomination _____

Preliminary DEP/OCZM analysis: Site-specific NAPC
 Generic NAPC
 Non-coastal

Map Key Number 9

NOMINATED AREA OF PUBLIC CONCERN

Name of area (if any) _____

County Monmouth Municipality Monmouth Beach

Specific location Tracts on both sides of Shrewsbury River

Description/Significance Riverfront land, marshes, flood plains

Nominator(s) Robert F. Davie II

Suggested Use Preservation Date of nomination _____

Preliminary DEP/OCZM analysis: (x) Site-specific NAPC
() Generic NAPC
() Non-coastal

Map Key Number 10

NOMINATED AREA OF PUBLIC CONCERN

Name of area (if any) Coastal Jetties

County Monmouth Municipality _____

Specific location Southern coast of Monmouth

Description/Significance Study of Problems of beach erosion

Nominator(s) Ronald G. Bishop

Suggested use Other Date of nomination November 9

Preliminary DEP/OCZM analysis: (x) Site-specific NAPC
() Generic NAPC
() Non-coastal

Map Key Number 11

NOMINATED AREA OF PUBLIC CONCERN

Name of area (if any) _____
 County Monmouth Municipality Middletown Twp., Port Monmouth
 Specific location Area between Port Monomoth Road, Main St., Church St.
and Broadway
 Description/Significance Creek, flood prone area, historic house
 Nominator(s) Paulette Raub
 Suggested Use Historic Date of nomination December 1
 Preliminary DEP/OCZM analysis: Site-specific NAPC
 Generic NAPC
 Non-coastal
 Map Key Number 12

NOMINATED AREA OF PUBLIC CONCERN

Name of area (if any) Wampum Lake District
 County Monmouth Municipality Eatontown
 Specific location West of Route 35, south of Tinton Ave., North of West
St., in Eatontown
 Description/Significance Historic mill pond, open space and recreation area
in town.
 Nominator(s) Nancy S. Walcott
 Suggested use Historic Date of nomination January 26
 Preliminary DEP/OCZM analysis: Site-specific NAPC
 Generic NAPC
 Non-coastal
 Map Key Number 13

NOMINATED AREA OF PUBLIC CONCERN

Name of area (if any) _____

County Monmouth Municipality Middletown

Specific location ½ mile west of Route 36, extending to Route 35

Description/Significance open land

Nominator(s) George Leiata

Suggested Use Preservation Date of nomination January 24

Preliminary DEP/OCZM analysis: () Site-specific NAPC
 () Generic NAPC
 (*) Non-coastal

Map Key Number 14

NOMINATED AREA OF PUBLIC CONCERN

Name of area (if any) Natco Lake Area

County Monmouth Municipality Hazlet Township

Specific location South of Natco Lake and North of High School, East of Union Ave.

Description/Significance Pine Barrens "island". Aquifer recharge area, wildlife habitat, wetlands

Nominator(s) Hazlet Twp. Environmental Commission; Monmouth County Environmental Council; Monmouth County Audubon Society

Suggested use Preservation Date of nomination February 23 (Hazlet) April 26 (Monmouth)

Preliminary DEP/OCZM analysis: (*) Site-specific NAPC
 () Generic NAPC
 () Non-coastal

Map Key Number 15

NOMINATED AREA OF PUBLIC CONCERN

Name of area (if any) Atlantic Highlands

County Monmouth Municipality _____

Specific location Hillside and environs of Atlantic Highlands, including Henry Hudson Springs, Twin Lights, Sandy Hook Bay.

Description/Significance Hillside and steep slope areas; visual, historic value. Hill slippage due to construction of sewage facilities.

Nominator(s) A. J. Barker; Claude M. Rabache

Suggested Use Visual Date of nomination January 27

Preliminary DEP/OCZM analysis: (x) Site-specific NAPC
() Generic NAPC
() Non-coastal

Map Key Number 16

NOMINATED AREA OF PUBLIC CONCERN

Name of area (if any) _____

County _____ Municipality _____

Specific location _____

Description/Significance _____

Nominator(s) _____

Suggested use _____ Date of nomination _____

Preliminary DEP/OCZM analysis: () Site-specific NAPC
() Generic NAPC
() Non-coastal

Map Key Number _____

NOMINATED AREA OF PUBLIC CONCERN

Name of area (if any) Yard Tract

County Monmouth Municipality Manasquan

Specific location North of Manasquan River, South of Brielle Road, East of Deep Creek, West of Third Ave.

Description/Significance Natural habitat-swallows, egrets, herons recreation- bathing beach

Nominator(s) Manasquan Environmental Commission

Suggested Use Preservation Date of nomination March 23

Preliminary DEP/OCZM analysis: Site-specific NAPC
 Generic NAPC
 Non-coastal

Map Key Number 17

NOMINATED AREA OF PUBLIC CONCERN

Name of area (if any) _____

County Monmouth Municipality _____

Specific location Navesink and Shrewsbury River Islands, including Gunning and Sedge Islands

Description/Significance Islands suitable for recreation; marshes, bird habitat

Nominator(s) Committee for a Better Environment

Suggested use Recreation Date of nomination March 24

Preliminary DEP/OCZM analysis: Site-specific NAPC
 Generic NAPC
 Non-coastal

Map Key Number 18

NOMINATED AREA OF PUBLIC CONCERN

Name of area (if any) _____

County Monmouth Municipality _____

Specific location Wetlands and unoccupied lands adjacent to Swimming River between Highway 35 at eastern end and at Swimming River Reservoir Dam at the western end

Description/Significance Wetlands and river shore recreation and wildlife

Nominator(s) Committee for a Better Environment

Suggested Use Preservation Date of nomination March 24

Preliminary DEP/OCZM analysis: () Site-specific NAPC
() Generic NAPC
(x) Non-coastal

Map Key Number 19

NOMINATED AREA OF PUBLIC CONCERN

Name of area (if any) Horseshoe Cove

County Monmouth Municipality _____

Specific location Sandy Hook Bay

Description/Significance _____

Nominator(s) Joseph E. Horter

Suggested use Recreation Date of nomination December 14

Preliminary DEP/OCZM analysis: (x) Site-specific NAPC
() Generic NAPC
() Non-coastal

Map Key Number 20

NOMINATED AREA OF PUBLIC CONCERN

Name of area (if any) Shrewsbury estuary

County Monmouth Municipality _____

Specific location _____

Description/Significance _____

Nominator(s) Rachel Drinkwater

Suggested Use Preservation Date of nomination December 12

Preliminary DEP/OCZM analysis: () Site-specific NAPC
() Generic NAPC
() Non-coastal

Map Key Number 21

NOMINATED AREA OF PUBLIC CONCERN

Name of area (if any) Wreck Pond

County Monmouth Municipality Spring Lake, Sea Girt

Specific location _____

Description/Significance Ecological Study

Nominator(s) Ronald G. Bishop

Suggested use Other Date of nomination November

Preliminary DEP/OCZM analysis: () Site-specific NAPC
() Generic NAPC
() Non-coastal

Map Key Number 22

NOMINATED AREA OF PUBLIC CONCERN

Name of area (if any) Rumson Peninsula

County Monmouth Municipality _____

Specific location Woods, fields, and estates of the Rumson Peninsula, including towns of Rair Haven, Rumson, and Little Silver. Also north shore of Navesink River.

Description/Significance Woods, fields, estates, towns. Scenic area

Nominator(s) Robert Schultz

Suggested Use Visual Date of nomination March 28

Preliminary DEP/OCZM analysis: () Site-specific NAPC
() Generic NAPC
() Non-coastal

Map Key Number 23

NOMINATED AREA OF PUBLIC CONCERN

Name of area (if any) Raritan Bay shores

County Monmouth Municipality _____

Specific location Bay shore beaches from Union Beach to Atlantic Highlands

Description/Significance Bayshore, marsh, creeks-recreation, visual resource

Nominator(s) Vincent G. Lloyd

Suggested use Recreation Date of nomination December 8

Preliminary DEP/OCZM analysis: () Site-specific NAPC
() Generic NAPC
() Non-coastal

Map Key Number 24

NOMINATED AREA OF PUBLIC CONCERN

Name of area (if any) _____

County Monmouth Municipality Deal, West End, Elberon, Long Branch

Specific location Beaches

Description/Significance Beach Access

Nominator(s) D. J. Maccia

Suggested Use Recreation Date of nomination November 17

Preliminary DEP/OCZM analysis: Site-specific NAPC
 Generic NAPC
 Non-coastal

Map Key Number 25

NOMINATED AREA OF PUBLIC CONCERN

Name of area (if any) _____

County _____ Municipality _____

Specific location _____

Description/Significance _____

Nominator(s) _____

Suggested use _____ Date of nomination _____

Preliminary DEP/OCZM analysis: Site-specific NAPC
 Generic NAPC
 Non-coastal

Map Key Number _____

NOMINATED AREA OF PUBLIC CONCERN

Name of area (if any) Long Beach Island

County Ocean Municipality _____

Specific location Public beaches on Long Beach Island

Description/Significance Ocean beaches - recreation

Nominator(s) Mrs. Nicholas Fugaro

Suggested Use Recreation Date of nomination December 11

Preliminary DEP/OCZM analysis: (x) Site-specific NAPC
() Generic NAPC
() Non-coastal

Map Key Number 1

NOMINATED AREA OF PUBLIC CONCERN

Name of area (if any) Manahawkin tract

County Ocean Municipality Stafford Township

Specific location 800 acre tract, Route 180, 2 miles Southeast of Cedar Run.

Description/Significance Bottomland Hardwood forest

Nominator(s) Littoral Society

Suggested use Preservation Date of nomination December 16

Preliminary DEP/OCZM analysis: (x) Site-specific NAPC
() Generic NAPC
() Non-coastal

Map Key Number 2

NOMINATED AREA OF PUBLIC CONCERN

Name of area (if any) Upper and Lower plains

County Ocean Municipality _____

Specific location _____

Description/Significance unique forest type

Nominator(s) CAPE; New Jersey Conservation Foundation

Suggested Use Preservation Date of nomination _____

Preliminary DEP/OCZM analysis: Site-specific NAPC
 Generic NAPC
 Non-coastal

Map Key Number 3

NOMINATED AREA OF PUBLIC CONCERN

Name of area (if any) Goose Creek

County Ocean Municipality Toms River

Specific location 1 1/2 miles north of Toms River. Marsh areas adjacent to Fischer Blvd.; mouth of Goose Creek

Description/Significance Marsh-wildlife habitat, buffer area, passive recreation

Nominator(s) Michael Redpath

Suggested use Preservation Date of nomination November 15

Preliminary DEP/OCZM analysis: Site-specific NAPC
 Generic NAPC
 Non-coastal

Map Key Number 4

NOMINATED AREA OF PUBLIC CONCERN

Name of area (if any) Riverview Point

County Ocean Municipality Toms River

Specific location North bank of Toms River near downtown

Description/Significance Suitable for park

Nominator(s) Michael Redpath

Suggested Use Preservation Date of nomination November 15

Preliminary DEP/OCZM analysis: () Site-specific NAPC
 () Generic NAPC
 () Non-coastal

Map Key Number 5

NOMINATED AREA OF PUBLIC CONCERN

Name of area (if any) Sedge Island

County Ocean Municipality _____

Specific location In Barnegat Bay, two moles north of Pelican Island

Description/Significance Waterfowl breeding grounds

Nominator(s) Michael Redpath

Suggested use Preservation Date of nomination November 15

Preliminary DEP/OCZM analysis: () Site-specific NAPC
 () Generic NAPC
 () Non-coastal

Map Key Number 6

NOMINATED AREA OF PUBLIC CONCERN

Name of area (if any) Toms River (river banks)
County Ocean Municipality _____
Specific location The undeveloped riverbanks of Toms River

Description/Significance River shoreline - wildlife refuge and public access

Nominator(s) Michael Redpath

Suggested Use Preservation Date of nomination November 15

Preliminary DEP/OCZM analysis: Site-specific NAPC
 Generic NAPC
 Non-coastal

Map Key Number 7

NOMINATED AREA OF PUBLIC CONCERN

Name of area (if any) Dillon Creek
County Ocean Municipality Island Heights
Specific location North of the Toms River

Description/Significance Creek, Marshlands - wildlife habitat and buffer area.

Nominator(s) Michael Redpath

Suggested use Preservation Date of nomination November 15

Preliminary DEP/OCZM analysis: Site-specific NAPC
 Generic NAPC
 Non-coastal

Map Key Number 8

NOMINATED AREA OF PUBLIC CONCERN

Name of area (if any) _____
County Monmouth and Ocean Municipality Lavallette, Mantoloking, Bay Head, Deal, West End Long Branch, Elberon
Specific location Beaches of above towns

Description/Significance Open beaches - Public access

Nominator(s) D. J. Maccia

Suggested Use Recreation Date of nomination November 17

Preliminary DEP/OCZM analysis: (x) Site-specific NAPC
() Generic NAPC
() Non-coastal

Map Key Number 9

NOMINATED AREA OF PUBLIC CONCERN

Name of area (if any) _____
County Ocean Municipality Point Pleasant, Bay Head, Mantoloking, Normandy Beach, Lavallette, Seaside Heights, Seaside Park
Specific location Beaches in above towns

Description/Significance Beaches - recreation, maintenance

Nominator(s) Donna Cusano

Suggested use Recreation Date of nomination January 26

Preliminary DEP/OCZM analysis: (x) Site-specific NAPC
() Generic NAPC
() Non-coastal

Map Key Number 10

NOMINATED AREA OF PUBLIC CONCERN

Name of area (if any) _____

County Ocean Municipality Harvey Cedars

Specific location Foot of Cox Ave, Harvey Cedars

Description/Significance Small Marsh

Nominator(s) Mr. and Mrs. David Nairns

Suggested Use Preservation Date of nomination February 21

Preliminary DEP/OCZM analysis: Site-specific NAPC
 Generic NAPC
 Non-coastal

Map Key Number 11

NOMINATED AREA OF PUBLIC CONCERN

Name of area (if any) _____

County Ocean Municipality Bricktown

Specific location North of Kettle Creek, east of Perch Creek, west of
Shore Acres.

Description/Significance Brackish tidal marsh, freshwater marsh, salt
meadow, cedar swamp.

Nominator(s) Art Applegate and Susan Lyons

Suggested use Preservation Date of nomination March 23

Preliminary DEP/OCZM analysis: Site-specific NAPC
 Generic NAPC
 Non-coastal

Map Key Number 12

NOMINATED AREA OF PUBLIC CONCERN

Name of area (if any) _____

County Ocean Municipality Pt. Pleasant Boro

Specific location Behing the former Dale's Yacht Basin on Beaver Dam

Road, across from Osprey Court

Description/Significance Bird Sancturay and Muskrat habitat

Nominator(s) Marion Schnebele

Suggested Use Preservation Date of nomination March 29

Preliminary DEP/OCZM analysis: (x) Site-specific NAPC
() Generic NAPC
() Non-coastal

Map Key Number 13

NOMINATED AREA OF PUBLIC CONCERN

Name of area (if any) Northern bank of Oyster Creek and Barnegat Bay shores

County Ocean Municipality _____

Specific location Northern bank of Oyster Creek and Barnegat Bay to payed road on north.

Description/Significance Marsh and ponds, wildlife sanctuary

Nominator(s) Ocean County Environmental Commission

Suggested use Preservation Date of nomination April 19

Preliminary DEP/OCZM analysis: (x) Site-specific NAPC
() Generic NAPC
() Non-coastal

Map Key Number 14

NOMINATED AREA OF PUBLIC CONCERN

Name of area (if any) _____
 County Ocean Municipality Lacey Twp.
 Specific location East side of Route 9 at entrance to Forked River Beach
 Description/Significance Damp sandy field - vegetation: wand-like goldenrod (endangered); colic root
 Nominator(s) Ocean County Environmental Agency

Suggested Use Preservation Date of nomination April 19
 Preliminary DEP/OCZM analysis: Site-specific NAPC
 Generic NAPC
 Non-coastal
 Map Key Number 15

NOMINATED AREA OF PUBLIC CONCERN

Name of area (if any) _____
 County Ocean Municipality _____
 Specific location Eastern end of old Forked River Airport
 Description/Significance Damp, grassy field; vegetation (not endangered)
 Nominator(s) Ocean County Environmental Agency

Suggested use Preservation Date of nomination April 19
 Preliminary DEP/OCZM analysis: Site-specific NAPC
 Generic NAPC
 Non-coastal
 Map Key Number 16

NOMINATED AREA OF PUBLIC CONCERN

Name of area (if any) _____

County Ocean Municipality _____

Specific location Northern boundary of old Forked River Airport, east of Route 9

Description/Significance Woods and pond; vegetation listed (not endangered)

Nominator(s) Ocean County Environmental Agency

Suggested Use Preservation Date of nomination April 19

Preliminary DEP/OCZM analysis: (x) Site-specific NAPC
() Generic NAPC
() Non-coastal

Map Key Number 17

NOMINATED AREA OF PUBLIC CONCERN

Name of area (if any) _____

County Ocean Municipality South Seaside Park

Specific location North of Roberts Ave. in South Seaside Park

Description/Significance salt marsh, bay shore

Nominator(s) Katharine Duffy Kievitt

Suggested use Preservation Date of nomination May 7

Preliminary DEP/OCZM analysis: (x) Site-specific NAPC
() Generic NAPC
() Non-coastal

Map Key Number 18

NOMINATED AREA OF PUBLIC CONCERN

Name of area (if any) _____
County Ocean Municipality _____
Specific location Western shore of Barnegat Bay from Lanoka Harbor South

Description/Significance Bayshore, marsh

Nominator(s) Robert Schultz

Suggested Use Preservation Date of nomination March 28

Preliminary DEP/OCZM analysis: () Site-specific NAPC
() Generic NAPC
() Non-coastal

Map Key Number 19

NOMINATED AREA OF PUBLIC CONCERN

Name of area (if any) Barnegat Bay Islands
County Ocean Municipality _____
Specific location Small marsh islets in Barnegat Bay

Description/Significance Marine life

Nominator(s) Adele Yoka

Suggested use Preservation Date of nomination November 22

Preliminary DEP/OCZM analysis: () Site-specific NAPC
() Generic NAPC
() Non-coastal

Map Key Number 20

NOMINATED AREA OF PUBLIC CONCERN

Name of area (if any) _____
County Ocean Municipality _____
Specific location West of Long Beach Island, north of Causeway

Description/Significance Marsh and adjoining woodland on shore-wildlife area, fishing and hunting

Nominator(s) John Harvey

Suggested Use Recreation Date of nomination March 22

Preliminary DEP/OCZM analysis: Site-specific NAPC
 Generic NAPC
 Non-coastal

Map Key Number 21

NOMINATED AREA OF PUBLIC CONCERN

Name of area (if any) _____
County Ocean Municipality _____
Specific location Little Egg Harbor

Description/Significance Bay, Bayshore, wetland

Nominator(s) Anton C. Cziraky

Suggested use Preservation Date of nomination February 25

Preliminary DEP/OCZM analysis: Site-specific NAPC
 Generic NAPC
 Non-coastal

Map Key Number 22

NOMINATED AREA OF PUBLIC CONCERN

Name of area (if any) _____

County Ocean Municipality _____

Specific location Manahawkin Bay

Description/Significance Bay, Bayshore, wetland

Nominator(s) Anton C. Cziraky

Suggested Use Preservation Date of nomination February 25

Preliminary DEP/OCZM analysis: (x) Site-specific NAPC
() Generic NAPC
() Non-coastal

Map Key Number 23

NOMINATED AREA OF PUBLIC CONCERN

Name of area (if any) _____

County Ocean Municipality _____

Specific location Barnegat Bay east of Route 9, west of Long Beach Island,
north of Beach Haven, south of Barnegat Light

Description/Significance Bay, Bayshore, wetland

Nominator(s) Anton C. Cziraky; NJ Conservation Foundation

Suggested use Preservation Date of nomination February 25

Preliminary DEP/OCZM analysis: (x) Site-specific NAPC
() Generic NAPC
() Non-coastal

Map Key Number 24

NOMINATED AREA OF PUBLIC CONCERN

Name of area (if any) _____

County Ocean Municipality _____

Specific location North of Route 72, south of Route 70, west of Route 539,
east of Lebanon State Forest

Description/Significance Pine Barrens

Nominator(s) Anton C. Cziraky

Suggested Use Preservation Date of nomination February 25

Preliminary DEP/OCZM analysis: () Site-specific NAPC
() Generic NAPC
(x) Non-coastal

Map Key Number 25

NOMINATED AREA OF PUBLIC CONCERN

Name of area (if any) Little Egg Harbor Bay - marshes

County Ocean Municipality _____

Specific location Marshes of Egg Harbor Bay in Inland Waterway

Description/Significance Marsh, wildlife habitat

Nominator(s) Mrs. B. Long

Suggested use Preservation Date of nomination February 3

Preliminary DEP/OCZM analysis: (x) Site-specific NAPC
() Generic NAPC
() Non-coastal

Map Key Number 26

NOMINATED AREA OF PUBLIC CONCERN

Name of area (if any) Long Beach Island

County Ocean Municipality _____

Specific location Long Beach Island, including islands in surrounding bay waters and southern beaches (Holgate)

Description/Significance Barrier Island, bay islands

Nominator(s) Donna Sloane Younkin

Suggested Use Preservation Date of nomination February 8

Preliminary DEP/OCZM analysis: Site-specific NAPC
 Generic NAPC
 Non-coastal

Map Key Number 27

NOMINATED AREA OF PUBLIC CONCERN

Name of area (if any) _____

County Ocean Municipality Little Egg Harbor Twp.

Specific location Island at edge of Great Bay, 15 acres

Description/Significance Marsh, island, bird habitat

Nominator(s) Lawrence R. Pharo

Suggested use Preservation Date of nomination January 20

Preliminary DEP/OCZM analysis: Site-specific NAPC
 Generic NAPC
 Non-coastal

Map Key Number 28

NOMINATED AREA OF PUBLIC CONCERN

Name of area (if any) _____

County Ocean Municipality _____

Specific location Ocean beaches from Island Beach State Park to Ocean Beach

Description/Significance Ocean beaches; broken jetties, beach erosion

Nominator(s) Lawrence and Barbara Streich

Suggested Use Other Date of nomination January 26

Preliminary DEP/OCZM analysis: (x) Site-specific NAPC
() Generic NAPC
() Non-coastal

Map Key Number 29

NOMINATED AREA OF PUBLIC CONCERN

Name of area (if any) Tuckerton Marsh

County Ocean Municipality Tuckerton

Specific location East and West of Great Bay Blvd.

Description/Significance Spartina marsh, undisturbed

Nominator(s) NJ Conservation Foundation

Suggested use Preservation Date of nomination December 10

Preliminary DEP/OCZM analysis: (x) Site-specific NAPC
() Generic NAPC
() Non-coastal

Map Key Number 30

NOMINATED AREA OF PUBLIC CONCERN

Name of area (if any) Great Bay

County Ocean Municipality _____

Specific location _____

Description/Significance Bay ecosystem

Nominator(s) NJ Conservation Foundation

Suggested Use Preservation Date of nomination December 10

Preliminary DEP/OCZM analysis: (x) Site-specific NAPC
() Generic NAPC
() Non-coastal

Map Key Number 31

NOMINATED AREA OF PUBLIC CONCERN

Name of area (if any) Island Beach sedge islands

County Ocean Municipality _____

Specific location _____

Description/Significance _____

Nominator(s) NJ Conservation Foundation

Suggested use Preservation Date of nomination December 10

Preliminary DEP/OCZM analysis: (x) Site-specific NAPC
() Generic NAPC
() Non-coastal

Map Key Number 32

NOMINATED AREA OF PUBLIC CONCERN

Name of area (if any) Oswego Lake and River

County Burlington Municipality _____

Specific location _____

Description/Significance _____

Nominator(s) Mrs. Nicholas Fugaro

Suggested Use Preservation Date of nomination December 11

Preliminary DEP/OCZM analysis: (X) Site-specific NAPC
() Generic NAPC
() Non-coastal

Map Key Number 1

NOMINATED AREA OF PUBLIC CONCERN

Name of area (if any) Sim Place

County Burlington-Ocean Municipality _____

Specific location West of Warren Grove

Description/Significance Wading River Ecosystem, Pine Barrens Habitats

Nominator(s) J. Kevin Bowler; New Jersey Conservation Foundation

Suggested use Preservation Date of nomination November 24

Preliminary DEP/OCZM analysis: () Site-specific NAPC
() Generic NAPC
(X) Non-coastal

Map Key Number 2

NOMINATED AREA OF PUBLIC CONCERN

Name of area (if any) Wading River watershed

County Burlington-Ocean Municipality _____

Specific location _____

Description/Significance Various Pine Barrens Community Types

Nominator(s) American Littoral Society; New Jersey Conservation Foundation

Suggested Use Preservation Date of nomination December 16

Preliminary DEP/OCZM analysis: () Site-specific NAPC
() Generic NAPC
() Non-coastal

Map Key Number 3

NOMINATED AREA OF PUBLIC CONCERN

Name of area (if any) Mullica River

County Burlington Municipality _____

Specific location River env

Description/Significance River environment - unpolluted

Nominator(s) Kenneth S. Thawley; Gilbert W. Cain

Suggested use Preservation Date of nomination January 30

Preliminary DEP/OCZM analysis: () Site-specific NAPC
() Generic NAPC
() Non-coastal

Map Key Number 4

NOMINATED AREA OF PUBLIC CONCERN

Name of area (if any) City Island (southern half)

County Atlantic Municipality Atlantic City

Specific location North of Atlantic City, bounded by Clam Thorofare and Beach Thorofare

Description/Significance Public Utilities development (sewerage treatment)

Nominator(s) Atlantic County Sewerage Authority

Suggested Use Other Date of nomination December 17

Preliminary DEP/OCZM analysis: Site-specific NAPC
 Generic NAPC
 Non-coastal

Map Key Number 1

NOMINATED AREA OF PUBLIC CONCERN

Name of area (if any) Great Egg Harbor River

County Atlantic Municipality _____

Specific location _____

Description/Significance River, floodplain, recreation

Nominator(s) Americal Littoral Society; Sierra Club; John Leydon; NJ Conservation Foundation; CAPE

Suggested use Preservation Date of nomination Dec. 16, Dec. 8, Feb. 8

Preliminary DEP/OCZM analysis: Site-specific NAPC
 Generic NAPC
 Non-coastal

Map Key Number 2

NOMINATED AREA OF PUBLIC CONCERN

Name of area (if any) Great Blue Heron Rookery
County Atlantic Municipality Galloway
Specific location North of Port Republic Road and East of Jim Leeds Road

Description/Significance Wildlife habitat (rookery)

Nominator(s) Galloway Twp.

Suggested Use Preservation Date of nomination January 18

Preliminary DEP/OCZM analysis: Site-specific NAPC
 Generic NAPC
 Non-coastal

Map Key Number 3

NOMINATED AREA OF PUBLIC CONCERN

Name of area (if any) Mattix Run
County Atlantic Municipality Galloway Twp/Port Republic
Specific location North and South of Moss Mill Road near Old Port Road
and Pitney Road

Description/Significance Bog - waterfowl and deet habitat; historic
graveyard

Nominator(s) Galloway Twp.

Suggested use Historic Date of nomination January 18

Preliminary DEP/OCZM analysis: Site-specific NAPC
 Generic NAPC
 Non-coastal

Map Key Number 4

NOMINATED AREA OF PUBLIC CONCERN

Name of area (if any) Great Creek Bog
 County Atlantic Municipality Galloway Twp.
 Specific location West of Route 9 at intersection of Great Creek
Road in Oceanville
 Description/Significance Bog vegetation varying with elevation grades. .
Seven species of rare orchids. Deer watering and feeding area-hunting.
 Nominator(s) Galloway Twp.

Suggested Use Preservation Date of nomination January 18
 Preliminary DEP/OCZM analysis: Site-specific NAPC
 Generic NAPC
 Non-coastal
 Map Key Number 5

NOMINATED AREA OF PUBLIC CONCERN

Name of area (if any) Maple Run Creek and surroundings
 County Atlantic Municipality Egg Harbor Twp.
 Specific location Border of Northfield and Bargaintown
 Description/Significance Stream, Woodlands, fresh wetlands, pond
 Nominator(s) Allen L. Metzger

Suggested use Preservation Date of nomination January 28
 Preliminary DEP/OCZM analysis: Site-specific NAPC
 Generic NAPC
 Non-coastal
 Map Key Number 6

NOMINATED AREA OF PUBLIC CONCERN

Name of area (if any) Longport Sod Banks

County Atlantic Municipality Longport

Specific location East of road from Longport to Ocean City, north of bridge over Great Egg Harbor Inlet, south of built-up area of Longport.

Description/Significance Beach and tidal flats - bird - wildlife sanctuary, including endangered species.

Nominator(s) Paul and Martha Taylor

Suggested Use Preservation Date of nomination January 31

Preliminary DEP/OCZM analysis: Site-specific NAPC
 Generic NAPC
 Non-coastal

Map Key Number 7

NOMINATED AREA OF PUBLIC CONCERN

Name of area (if any) Gull Island

County Atlantic Municipality _____

Specific location Salt marsh island west of Brigantine

Description/Significance Rookery for egrets and ibises

Nominator(s) Don Kleiner

Suggested use Preservation Date of nomination November 10

Preliminary DEP/OCZM analysis: Site-specific NAPC
 Generic NAPC
 Non-coastal

Map Key Number 8

NOMINATED AREA OF PUBLIC CONCERN

Name of area (if any) _____
County Atlantic Municipality Atlantic City
Specific location Area between Atlantic City and mainland
Description/Significance Marsh
Being considered for official GAPC designation
Nominator(s) Don Kleiner
Suggested Use Preservation Date of nomination November 10
Preliminary DEP/OCZM analysis: Site-specific NAPC
 Generic NAPC
 Non-coastal
Map Key Number 9

NOMINATED AREA OF PUBLIC CONCERN

Name of area (if any) _____
County Atlantic Municipality _____
Specific location Inlets, beaches and inland waterway shores from Atlantic City to Longport
Description/Significance Access for fishermen, dilapidated piers, litter.
Nominator(s) Roland Jau
Suggested use Recreation Date of nomination January 31
Preliminary DEP/OCZM analysis: Site-specific NAPC
 Generic NAPC
 Non-coastal
Map Key Number 10

NOMINATED AREA OF PUBLIC CONCERN

Name of area (if any) _____

County Atlantic Municipality Brigantine

Specific location Coastline of Brigantine Island north of the town.

Description/Significance Ocean coast, beaches and dunes

Nominator(s) Robert Schultz; NJ Conservation Foundation

Suggested Use Preservation Date of nomination March 28

Preliminary DEP/OCZM analysis: Site-specific NAPC
 Generic NAPC
 Non-coastal

Map Key Number 11

NOMINATED AREA OF PUBLIC CONCERN

Name of area (if any) Weymouth Lake area

County Atlantic Municipality Hamilton Twp.

Specific location Between Black Horse Pike, Route 50, and Weymouth Lake

Description/Significance Woodland (pine and oak)

Nominator(s) Mrs. Ruth B. Ross

Suggested use Preservation Date of nomination February 24

Preliminary DEP/OCZM analysis: Site-specific NAPC
 Generic NAPC
 Non-coastal

Map Key Number 12

NOMINATED AREA OF PUBLIC CONCERN

Name of area (if any) Higbee Beach
County Cape May Municipality Lower Township
Specific location Higbee Beach

Description/Significance Bayshore dunes & vegetation
Being considered for G.A.P.C. designation

Nominator(s) (1) C.G. Engel, (2) NJ Audubon Society (3) Amer. Littoral Society
(4) Tom D'Angelo, (5) C.A.P.E., (6) Rachel Drinkwater, (7) N.J.C.F.

Suggested Use Preservation Date of nomination March 12

Preliminary DEP/OCZM analysis: Site-specific NAPC
 Generic NAPC
 Non-coastal

Map Key Number 1

NOMINATED AREA OF PUBLIC CONCERN

Name of area (if any) Great Cedar Swamp
County Cape May Municipality Dennis Twp. & Upper Twp.
Specific location Dennis Creek & Cedar Swamp Creek flood plain

Description/Significance Wetlands, flood plain, creek, vegetation,
wildlife

Nominator(s) William J. Watson, C.A.P.E.

Suggested use Preservation Date of nomination November 25

Preliminary DEP/OCZM analysis: Site-specific NAPC
 Generic NAPC
 Non-coastal

Map Key Number 2

NOMINATED AREA OF PUBLIC CONCERN

Name of area (if any) Timber & Beaver Swamp
County Cape May Municipality Middle Township
Specific location Fringe uplands of State-owned swamp
Description/Significance Wetlands, floodplain, creek, vegetation, wildlife
Nominator(s) William J. Watson, American Littoral Society
Suggested Use Preservation Date of nomination November 25
Preliminary DEP/OCZM analysis: Site-specific NAPC
 Generic NAPC
 Non-coastal
Map Key Number 3

NOMINATED AREA OF PUBLIC CONCERN

Name of area (if any) Cedar Island
County Cape May Municipality Avalon
Specific location Between Avalon & Townsend's Inlet.
Description/Significance Barrier beach vegetation types
Nominator(s) American Littoral Society
Suggested use Preservation Date of nomination December 16
Preliminary DEP/OCZM analysis: Site-specific NAPC
 Generic NAPC
 Non-coastal
Map Key Number 4

NOMINATED AREA OF PUBLIC CONCERN

Name of area (if any) Flood prone areas

County Cape May Municipality Upper Township

Specific location _____

Description/Significance flood protection

Nominator(s) C.A.P.E.

Suggested Use Preservation Date of nomination _____

Preliminary DEP/OCZM analysis: Site-specific NAPC
 Generic NAPC
 Non-coastal

Map Key Number Not mapped

NOMINATED AREA OF PUBLIC CONCERN

Name of area (if any) Bay Shore line

County Cape May Municipality _____

Specific location _____

Description/Significance dunes, shore

Nominator(s) C.A.P.E.

Suggested use Preservation Date of nomination _____

Preliminary DEP/OCZM analysis: Site-specific NAPC
 Generic NAPC
 Non-coastal

Map Key Number 6

NOMINATED AREA OF PUBLIC CONCERN

Name of area (if any) barrier beach south of Wildwood Crest

County Cape May Municipality Lower Township

Specific location Below Diamond Beach & Wildwood Crest side of Cape May Canal

Description/Significance beaches, dunes

Nominator(s) C.A.P.E. Ruth Grotlola

Suggested Use Preservtion Date of nomination February 15

Preliminary DEP/OCZM analysis: Site-specific NAPC
 Generic NAPC
 Non-coastal

Map Key Number 7

NOMINATED AREA OF PUBLIC CONCERN

Name of area (if any) Coast Guard Base

County Cape May Municipality Lower Twp

Specific location _____

Description/Significance natural barrier beach. Wildnerness beach

Nominator(s) C.A.P.E.

Suggested use Preservation Date of nomination _____

Preliminary DEP/OCZM analysis: Site-specific NAPC
 Generic NAPC
 Non-coastal

Map Key Number 8

NOMINATED AREA OF PUBLIC CONCERN

Name of area (if any) Whale Beach
County Cape May Municipality Sea Isle City
Specific location _____
Description/Significance Ocean Beach
Nominator(s) C.A.P.E.
Suggested Use Preservation Date of nomination _____
Preliminary DEP/OCZM analysis: (x) Site-specific NAPC
() Generic NAPC
() Non-coastal
Map Key Number 9

NOMINATED AREA OF PUBLIC CONCERN

Name of area (if any) Stone Harbor point
County Cape May Municipality Stone Harbor
Specific location Southern tip of Stone Harbor
Description/Significance dunes, beach, wildlife
Nominator(s) (1) David Ward Jr., (2) Ruth B. Clark, (3) C.A.P.E., (4) NJ
Beach Buggy Association
Suggested use Preservation Date of nomination November 19
Preliminary DEP/OCZM analysis: (x) Site-specific NAPC
() Generic NAPC
() Non-coastal
Map Key Number 10

NOMINATED AREA OF PUBLIC CONCERN

Name of area (if any) Pond Creek

County Cape May Municipality Lower Township

Specific location _____

Description/Significance migratory bird habitat

Nominator(s) C.A.P.E., N.J.C.F.

Suggested Use Preservation Date of nomination _____

Preliminary DEP/OCZM analysis: Site-specific NAPC
 Generic NAPC
 Non-coastal

Map Key Number 11

NOMINATED AREA OF PUBLIC CONCERN

Name of area (if any) Cape May Canal

County Cape May Municipality Lower Township

Specific location _____

Description/Significance agricultural lands, historic value

Nominator(s) C.A.P.E.

Suggested use Preservation Date of nomination _____

Preliminary DEP/OCZM analysis: Site-specific NAPC
 Generic NAPC
 Non-coastal

Map Key Number 12

NOMINATED AREA OF PUBLIC CONCERN

Name of area (if any) Bennett's Bog

County Cape May Municipality Lower Township

Specific location _____

Description/Significance bog habitat

Nominator(s) C.A.P.E., N.J.C.F.

Suggested Use Preservation Date of nomination _____

Preliminary DEP/OCZM analysis: Site-specific NAPC
 Generic NAPC
 Non-coastal

Map Key Number 13

NOMINATED AREA OF PUBLIC CONCERN

Name of area (if any) Cooper's Swamp

County Cape May Municipality Dennis & Middle Township

Specific location _____

Description/Significance lowland swamp habitat

Nominator(s) C.A.P.E.

Suggested use Preservation Date of nomination _____

Preliminary DEP/OCZM analysis: Site-specific NAPC
 Generic NAPC
 Non-coastal

Map Key Number Not mapped

NOMINATED AREA OF PUBLIC CONCERN

Name of area (if any) Avalon Dunes

County Cape May Municipality Avalon

Specific location _____

Description/Significance ocean-front dunes, Green Acres acquisition

Nominator(s) David N. Kinsey

Suggested Use Preservation Date of nomination November

Preliminary DEP/OCZM analysis: (x) Site-specific NAPC
() Generic NAPC
() Non-coastal

Map Key Number 15

NOMINATED AREA OF PUBLIC CONCERN

Name of area (if any) Strathmere

County Cape May Municipality Strathmere

Specific location Barrier Island beaches

Description/Significance Bulkhead & beach replacement

Nominator(s) Anonymous

Suggested use Other Date of nomination November 24

Preliminary DEP/OCZM analysis: (x) Site-specific NAPC
() Generic NAPC
() Non-coastal

Map Key Number 16

NOMINATED AREA OF PUBLIC CONCERN

Name of area (if any) _____

County Cape May Municipality _____

Specific location Coastal Ocean-Front Wetlands in South Cape May.

Description/Significance Wetlands - wildlife refuge & recreation

Nominator(s) Peter Jansson & Joe Ward

Suggested Use Preservation Date of nomination January 7

Preliminary DEP/OCZM analysis: Site-specific NAPC
 Generic NAPC
 Non-coastal

Map Key Number 17

NOMINATED AREA OF PUBLIC CONCERN

Name of area (if any) Graven's Island

County Cape May Municipality Middle Township

Specific location West of Avalon and east of inland waterway

Description/Significance Wetlands

Nominator(s) Avalon Home & land Owners Assoc, Bruce Day

Suggested use Preservation Date of nomination January 5

Preliminary DEP/OCZM analysis: Site-specific NAPC
 Generic NAPC
 Non-coastal

Map Key Number 18

NOMINATED AREA OF PUBLIC CONCERN

Name of area (if any) North Wildwood & Cape May

County Cape May Municipality _____

Specific location _____

Description/Significance Preserve character & beauty of area

Nominator(s) Sandra & Robert Mesuk

Suggested Use Visual Date of nomination January 18

Preliminary DEP/OCZM analysis: (X) Site-specific NAPC
() Generic NAPC
() Non-coastal

Map Key Number 19

NOMINATED AREA OF PUBLIC CONCERN

Name of area (if any) _____

County _____ Municipality _____

Specific location _____

Description/Significance _____

Nominator(s) _____

Suggested use _____ Date of nomination _____

Preliminary DEP/OCZM analysis: () Site-specific NAPC
() Generic NAPC
() Non-coastal

Map Key Number _____

NOMINATED AREA OF PUBLIC CONCERN

Name of area (if any) Cape May City
County Cape May Municipality _____
Specific location _____
Description/Significance Historic Areas
Nominator(s) Cape May City Planning Board
Suggested Use Historic Date of nomination January 27
Preliminary DEP/OCZM analysis: Site-specific NAPC
 Generic NAPC
 Non-coastal
Map Key Number 20

NOMINATED AREA OF PUBLIC CONCERN

Name of area (if any) Cape May Point
County Cape May Municipality _____
Specific location _____
Description/Significance Historic Areas
Nominator(s) Cape May County Planning Board
Suggested use Historic Date of nomination January 27
Preliminary DEP/OCZM analysis: Site-specific NAPC
 Generic NAPC
 Non-coastal
Map Key Number 21

NOMINATED AREA OF PUBLIC CONCERN

Name of area (if any) Cape May Court House

County Cape May Municipality _____

Specific location _____

Description/Significance Historic Areas

Nominator(s) Cape May County Planning Board

Suggested Use Historic Date of nomination January 27

Preliminary DEP/OCZM analysis: Site-specific NAPC
 Generic NAPC
 Non-coastal

Map Key Number 22

NOMINATED AREA OF PUBLIC CONCERN

Name of area (if any) Dennisville

County Cape May Municipality _____

Specific location _____

Description/Significance Historic Areas

Nominator(s) Cape May County Planning Board

Suggested use Historic Date of nomination January 27

Preliminary DEP/OCZM analysis: Site-specific NAPC
 Generic NAPC
 Non-coastal

Map Key Number 23

NOMINATED AREA OF PUBLIC CONCERN

Name of area (if any) Route 9 Corridor

County Cape May Municipality _____

Specific location _____

Description/Significance Historic Areas

Nominator(s) Cape May County Planning Board

Suggested Use Historic Date of nomination January 27

Preliminary DEP/OCZM analysis: Site-specific NAPC
 Generic NAPC
 Non-coastal

Map Key Number 24

NOMINATED AREA OF PUBLIC CONCERN

Name of area (if any) _____

County _____ Municipality _____

Specific location _____

Description/Significance _____

Nominator(s) _____

Suggested use _____ Date of nomination _____

Preliminary DEP/OCZM analysis: Site-specific NAPC
 Generic NAPC
 Non-coastal

Map Key Number _____

NOMINATED AREA OF PUBLIC CONCERN

Name of area (if any) _____

County Cape May Municipality The Wildwoods, Lower Twp,
Cape May & Cape May Point

Specific location Beaches in above towns

Description/Significance Beaches, maintenance

Nominator(s) Donna Cusano

Suggested Use Recreation Date of nomination January 26

Preliminary DEP/OCZM analysis: Site-specific NAPC
 Generic NAPC
 Non-coastal

Map Key Number 25

NOMINATED AREA OF PUBLIC CONCERN

Name of area (if any) _____

County Cape May Municipality Lower Twp, Cape May City

Specific location from Cape May City west to the Cape May Canal, at Higbee beach

Description/Significance beach

Nominator(s) Rachael Drinkwater

Suggested use Preservation Date of nomination December 12

Preliminary DEP/OCZM analysis: Site-specific NAPC
 Generic NAPC
 Non-coastal

Map Key Number 26

NOMINATED AREA OF PUBLIC CONCERN

Name of area (if any) Ocean Crest State Park

County Cape May Municipality Ocean City

Specific location Corsons inlet

Description/Significance Beach, dunes, ocean & inlet State Park

Nominator(s) Leonore J. Hammel, Samual C. Higbee, Ruth S. Eadie, Elizabet Cromwell
Mrs. R.N. Garrison, Robert M. Garrison, etc.

Suggested Use Recreation Date of nomination March 22

Preliminary DEP/OCZM analysis: (x) Site-specific NAPC
() Generic NAPC
() Non-coastal

Map Key Number 27

NOMINATED AREA OF PUBLIC CONCERN

Name of area (if any) _____

County _____ Municipality _____

Specific location _____

Description/Significance _____

Nominator(s) _____

Suggested use _____ Date of nomination _____

Preliminary DEP/OCZM analysis: () Site-specific NAPC
() Generic NAPC
() Non-coastal

Map Key Number _____

NOMINATED AREA OF PUBLIC CONCERN

Name of area (if any) _____

County Cape May Municipality _____

Specific location _____

Description/Significance Coastal waters, bays, wetlands, floodways

Nominator(s) Cape May County Planning Board , N.J.C.F.

Suggested Use Preservation Date of nomination January 27

Preliminary DEP/OCZM analysis: Site-specific NAPC
 Generic NAPC
 Non-coastal

Map Key Number Not mapped

NOMINATED AREA OF PUBLIC CONCERN

Name of area (if any) _____

County Cape May Municipality _____

Specific location _____

Description/Significance Agricultural Areas

Nominator(s) Cape May County Planning Board

Suggested use Preservation Date of nomination January 27

Preliminary DEP/OCZM analysis: Site-specific NAPC
 Generic NAPC
 Non-coastal

Map Key Number Not mapped

NOMINATED AREA OF PUBLIC CONCERN

Name of area (if any) _____

County _____ Cape May _____ Municipality _____

Specific location _____

Description/Significance Shoreline, beach areas _____

Nominator(s) Cape May County Planning Board _____

Suggested Use Preservation _____ Date of nomination January 27 _____

Preliminary DEP/OCZM analysis: (x) Site-specific NAPC
() Generic NAPC
() Non-coastal

Map Key Number Not mapped _____

NOMINATED AREA OF PUBLIC CONCERN

Name of area (if any) _____

County _____ Municipality _____

Specific location _____

Description/Significance _____

Nominator(s) _____

Suggested use _____ Date of nomination _____

Preliminary DEP/OCZM analysis: () Site-specific NAPC
() Generic NAPC
() Non-coastal

Map Key Number _____

NOMINATED AREA OF PUBLIC CONCERN

Name of area (if any) Sally Marshall Crossing

County Cape May Municipality _____

Specific location _____

Description/Significance _____

Nominator(s) NJCF

Suggested Use Preservation Date of nomination December 10

Preliminary DEP/OCZM analysis: Site-specific NAPC
 Generic NAPC
 Non-coastal

Map Key Number 31

NOMINATED AREA OF PUBLIC CONCERN

Name of area (if any) High's Beach

County Cape May Municipality Middle Twp.

Specific location South of Pierce's point

Description/Significance Hardwood forest, salt marsh, Delaware Bay mudflats

Nominator(s) N.J.C.F.

Suggested use Preservation Date of nomination December 10

Preliminary DEP/OCZM analysis: Site-specific NAPC
 Generic NAPC
 Non-coastal

Map Key Number 32

NOMINATED AREA OF PUBLIC CONCERN

Name of area (if any) Nummy Island

County Cape May Municipality _____

Specific location West of Stone Harbor point

 Description/Significance Virgin salt marsh island

 Nominator(s) N.J.C.F.

 Suggested Use Preservation Date of nomination December 10

Preliminary DEP/OCZM analysis: Site-specific NAPC
 Generic NAPC
 Non-coastal

Map Key Number 33

NOMINATED AREA OF PUBLIC CONCERN

Name of area (if any) Reed's Beach

County Cape May Municipality _____

Specific location _____

 Description/Significance Bay beaches

 Nominator(s) N.J.C.F.

 Suggested use Preservation Date of nomination December 10

Preliminary DEP/OCZM analysis: Site-specific NAPC
 Generic NAPC
 Non-coastal

Map Key Number 34

NOMINATED AREA OF PUBLIC CONCERN

Name of area (if any) Cedar Islands

County Cape May Municipality _____

Specific location _____

Description/Significance _____

Nominator(s) N.J.C.F.

Suggested Use Preservation Date of nomination _____

Preliminary DEP/OCZM analysis: (x) Site-specific NAPC
() Generic NAPC
() Non-coastal

Map Key Number Not mapped

NOMINATED AREA OF PUBLIC CONCERN

Name of area (if any) _____

County _____ Municipality _____

Specific location _____

Description/Significance _____

Nominator(s) _____

Suggested use _____ Date of nomination _____

Preliminary DEP/OCZM analysis: () Site-specific NAPC
() Generic NAPC
() Non-coastal

Map Key Number _____

NOMINATED AREA OF PUBLIC CONCERN

Name of area (if any) Cohansey River watershed

County Cumberland Municipality _____

Specific location _____

Description/Significance river, floodplain

Nominator(s) CAPE; NJ Conservation Foundation

Suggested Use Preservation Date of nomination _____

Preliminary DEP/OCZM analysis: Site-specific NAPC
 Generic NAPC
 Non-coastal

Map Key Number 1

NOMINATED AREA OF PUBLIC CONCERN

Name of area (if any) Bear Swamp

County Cumberland Municipality Downe Twp.

Specific location South of Central Railroad of NJ, northeast of Route 553,
northwest of Haleyville - Dividing Creek Road

Description/Significance Lowland swamp forest, bogs. Endangered wildlife

Nominator(s) SORE; Dan O'Connor

Suggested use Preservation Date of nomination December 2

Preliminary DEP/OCZM analysis: Site-specific NAPC
 Generic NAPC
 Non-coastal

Map Key Number 2

NOMINATED AREA OF PUBLIC CONCERN

Name of area (if any) Hansey Creek Swamp Forest

County Cumberland Municipality Downe Twp.

Specific location East and west of Hansey Creek Road, one mile southeast of Dividing Creek

Description/Significance swamp forest; specimen tree, water oaks

Nominator(s) SORE; Dan O'Connor

Suggested Use Preservation Date of nomination December 2

Preliminary DEP/OCZM analysis: Site-specific NAPC
 Generic NAPC
 Non-coastal

Map Key Number 3

NOMINATED AREA OF PUBLIC CONCERN

Name of area (if any) Garrens Neck Swamp Forest

County Cumberland Municipality _____

Specific location Bordering Maurice River, one mile south of Mauricetown

Description/Significance swamp forest, birds, wildlife

Nominator(s) SORE; Dan O'Connor

Suggested use Preservation Date of nomination December 2

Preliminary DEP/OCZM analysis: Site-specific NAPC
 Generic NAPC
 Non-coastal

Map Key Number 4

NOMINATED AREA OF PUBLIC CONCERN

Name of area (if any) Maurice River Watershed

County Cumberland Municipality _____

Specific location _____

Description/Significance River, river shores - flood plain, aquifer recharge
recreation, aesthetic value

Nominator(s) Theodore Kiefer; John Leydon
(1) (2)

Suggested Use Preservation Date of nomination January 20 (1)
February 8 (2)

Preliminary DEP/OCZM analysis: (x) Site-specific NAPC
() Generic NAPC
() Non-coastal

Map Key Number 5

NOMINATED AREA OF PUBLIC CONCERN

Name of area (if any) Indian Head

County Cumberland Municipality Deerfield Twp.

Specific location 1/4 mile south of Jessie's Bridge on Gershel Ave.

Description/Significance Vegetation, wildlife

Nominator(s) Bliss Feinman; Sidney Rassas; Sylvia R. Fields

Suggested use Preservation Date of nomination March 10

Preliminary DEP/OCZM analysis: () Site-specific NAPC
() Generic NAPC
(x) Non-coastal

Map Key Number 6

NOMINATED AREA OF PUBLIC CONCERN

Name of area (if any) Greenwich and Othello

County Cumberland Municipality _____

Specific location _____

Description/Significance Historic vilages

Being considered for official GAPC designation

Nominator(s) Robert R. Shultz

Suggested Use Preservation Date of nomination March 28

Preliminary DEP/OCZM analysis: Site-specific NAPC
 Generic NAPC
 Non-coastal

Map Key Number 7

NOMINATED AREA OF PUBLIC CONCERN

Name of area (if any) Delaware Bay - oyster seed beds

County _____ Municipality _____

Specific location Upper Bay above Egg Island Point

Description/Significance Oyster seed beds and planting grounds.

Damage from dredging, sedimentation, chlorine

Nominator(s) SORE; Dan O'Connor

Suggested use Preservation Date of nomination December 2

Preliminary DEP/OCZM analysis: Site-specific NAPC
 Generic NAPC
 Non-coastal

Map Key Number 8

NOMINATED AREA OF PUBLIC CONCERN

Name of area (if any) _____
 County Cape May, Cumberland, Salem Municipality _____
 Specific location Delaware Bay marshes from Reeds Beach to Money Island

 Description/Significance Salt marsh, spawning grounds

 Nominator(s) Victor Rehm

 Suggested Use Preservation Date of nomination February 12
 Preliminary DEP/OCZM analysis: (x) Site-specific NAPC
 () Generic NAPC
 () Non-coastal
 Map Key Number 9

NOMINATED AREA OF PUBLIC CONCERN

Name of area (if any) Delaware Bay Shoreline
 County Salem, Cumberland Municipality _____
 Specific location Shoreline of Delaware Bay from Salem Generating Station to
 mouth of the Cohansey Creek, and inland to include agricultural lands

 Description/Significance Bayshore, marshes, agricultural land

 Nominator(s) Robert R. Schultz

 Suggested use Preservation Date of nomination March 28
 Preliminary DEP/OCZM analysis: (x) Site-specific NAPC
 () Generic NAPC
 () Non-coastal
 Map Key Number 10

NOMINATED AREA OF PUBLIC CONCERN

Name of area (if any) Delaware Bay Mudflats
County Cumberland Municipality _____
Specific location Delaware Bay shores, Cumberland County

Description/Significance Mudflats - feeding areas

Nominator(s) NJ Conservation Foundation

Suggested Use Preservation Date of nomination December 10
Preliminary DEP/OCZM analysis: () Site-specific NAPC
() Generic NAPC
() Non-coastal
Map Key Number 11

NOMINATED AREA OF PUBLIC CONCERN

Name of area (if any) Dividing Creek
County Cumberland Municipality _____
Specific location _____
Description/Significance Lowland forest

Nominator(s) NJ Conservation Foundation

Suggested use Preservation Date of nomination December 10
Preliminary DEP/OCZM analysis: () Site-specific NAPC
() Generic NAPC
() Non-coastal
Map Key Number 12

NOMINATED AREA OF PUBLIC CONCERN

Name of area (if any) Maurice River - Millville site

County Cumberland, Salem Municipality _____

Specific location East and West of Maurice River, west of Vineland

Description/Significance Wild freshwater marsh

Nominator(s) NJ Conservation Foundation

Suggested Use Preservation Date of nomination December 10

Preliminary DEP/OCZM analysis: () Site-specific NAPC
 () Generic NAPC
 (x) Non-coastal

Map Key Number 13

NOMINATED AREA OF PUBLIC CONCERN

Name of area (if any) _____

County _____ Municipality _____

Specific location _____

Description/Significance _____

Nominator(s) _____

Suggested use _____ Date of nomination _____

Preliminary DEP/OCZM analysis: () Site-specific NAPC
 () Generic NAPC
 () Non-coastal

Map Key Number _____

NOMINATED AREA OF PUBLIC CONCERN

Name of area (if any) Parvin State Park
County Salem Municipality _____
Specific location 2 miles west of Vineland, Route 540
Description/Significance Upland Pine and Evergreen shrub bog
Nominator(s) American Littoral Society
Suggested Use Preservation Date of nomination December 16
Preliminary DEP/OCZM analysis: () Site-specific NAPC
() Generic NAPC
(x) Non-coastal
Map Key Number 1

NOMINATED AREA OF PUBLIC CONCERN

Name of area (if any) _____
County Gloucester, Salem Municipality _____
Specific location All riverfront coastal lands, Gloucester and Salem
Description/Significance Riverfront coast- should be regulated by CAFRA
Nominator(s) Mrs. Allan H. Brown
Suggested use Other Date of nomination January 7
Preliminary DEP/OCZM analysis: (x) Site-specific NAPC
() Generic NAPC
() Non-coastal
Map Key Number 2

NOMINATED AREA OF PUBLIC CONCERN

Name of area (if any) Mannington Meadow
County Salem Municipality Mannington, Pennsville,
Carney's Point & Pilesgrove
Specific location Salem creek, north of Salem city

Description/Significance Stream, wetlands, wildlife habitat. Visual amenity

Nominator(s) Jeff Supnick

Suggested Use Preservation Date of nomination May 17

Preliminary DEP/OCZM analysis: Site-specific NAPC
 Generic NAPC
 Non-coastal

Map Key Number 3

NOMINATED AREA OF PUBLIC CONCERN

Name of area (if any) _____
County Salem Municipality _____
Specific location Farmland surrounding Mannington Meadow and islands in meadow

Description/Significance Agricultural land, wetlands.

Nominator(s) Robert Schultz

Suggested use Preservation Date of nomination March 28

Preliminary DEP/OCZM analysis: Site-specific NAPC
 Generic NAPC
 Non-coastal

Map Key Number 4

NOMINATED AREA OF PUBLIC CONCERN

Name of area (if any) _____

County Gloucester Municipality _____

Specific location South bank of Raccoon Creek between Rt 44 &
Delaware River

Description/Significance Meadowland, River shore access

Nominator(s) Worthington Blum

Suggested Use Preservation Date of nomination January 31

Preliminary DEP/OCZM analysis: Site-specific NAPC
 Generic NAPC
 Non-coastal

Map Key Number 1

NOMINATED AREA OF PUBLIC CONCERN

Name of area (if any) _____

County _____ Municipality _____

Specific location _____

Description/Significance _____

Nominator(s) _____

Suggested use _____ Date of nomination _____

Preliminary DEP/OCZM analysis: Site-specific NAPC
 Generic NAPC
 Non-coastal

Map Key Number _____

NOMINATED AREA OF PUBLIC CONCERN

Name of area (if any) Delaware River

County Camden Municipality _____

Specific location _____

Description/Significance River, river shore, tidal wetlands

Nominator(s) Camden County Environmental Agency

Suggested Use Preservation Date of nomination February 16

Preliminary DEP/OCZM analysis: Site-specific NAPC
 Generic NAPC
 Non-coastal

Map Key Number 1

NOMINATED AREA OF PUBLIC CONCERN

Name of area (if any) Pennsauken Creek

County Camden Municipality _____

Specific location _____

Description/Significance creek, tidal wetlands, woodland

Nominator(s) Camden County Environmental Agency

Suggested use Preservation Date of nomination February 16

Preliminary DEP/OCZM analysis: Site-specific NAPC
 Generic NAPC
 Non-coastal

Map Key Number 2

NOMINATED AREA OF PUBLIC CONCERN

Name of area (if any) Cooper River

County Camden Municipality _____

Specific location _____

Description/Significance River, river shore, tidal wetlands

Nominator(s) Camden County Environmental Agency

Suggested Use Preservation Date of nomination February 16

Preliminary DEP/OCZM analysis: Site-specific NAPC
 Generic NAPC
 Non-coastal

Map Key Number 3

NOMINATED AREA OF PUBLIC CONCERN

Name of area (if any) Newton Creek

County Camden Municipality _____

Specific location _____

Description/Significance creek, tidal wetlands, woodland

Nominator(s) Camden County Environmental Agency

Suggested use Preservation Date of nomination February 16

Preliminary DEP/OCZM analysis: Site-specific NAPC
 Generic NAPC
 Non-coastal

Map Key Number 4

NOMINATED AREA OF PUBLIC CONCERN

Name of area (if any) Big Timber Creek (tidal reaches)

County Camden Municipality _____

Specific location _____

Description/Significance creek, tidal wetlands, woodland

Nominator(s) James T. Johnston

Suggested Use Preservation Date of nomination February 15

Preliminary DEP/OCZM analysis: Site-specific NAPC
 Generic NAPC
 Non-coastal

Map Key Number 5

NOMINATED AREA OF PUBLIC CONCERN

Name of area (if any) _____

County _____ Municipality _____

Specific location _____

Description/Significance _____

Nominator(s) _____

Suggested use _____ Date of nomination _____

Preliminary DEP/OCZM analysis: Site-specific NAPC
 Generic NAPC
 Non-coastal

Map Key Number _____

NOMINATED AREA OF PUBLIC CONCERN

Name of area (if any) Plum Point

County Burlington Municipality Cinnaminson

Specific location Northwest corner of Cinnaminson Twp. Bordered by Delaware River, Dredge Harbor, River Rd (Rt. 543) and Taylors lane. Two miles south of Riverside & 2 miles north of Riverton.

Description/Significance Wetlands, river shoreline, floodprone area, swamp, agricultural land

Nominator(s) Rogers Enterprises

Suggested Use Preservation Date of nomination January 11

Preliminary DEP/OCZM analysis: Site-specific NAPC
 Generic NAPC
 Non-coastal

Map Key Number 1

NOMINATED AREA OF PUBLIC CONCERN

Name of area (if any) Rancocas State Park

County Burlington Municipality _____

Specific location _____

Description/Significance State Park, pants not open to public

Nominator(s) Donna Sloane Younkin

Suggested use _____ Date of nomination February 8

Preliminary DEP/OCZM analysis: Site-specific NAPC
 Generic NAPC
 Non-coastal

Map Key Number 2

NOMINATED AREA OF PUBLIC CONCERN

Name of area (if any) Sylvan Lake

County Burlington Municipality Burlington Twp.

Specific location _____

Description/Significance Lake - recreation, wildlife

Nominator(s) Laurine Kohanik

Suggested Use _____ Date of nomination January 27

Preliminary DEP/OCZM analysis: Site-specific NAPC
 Generic NAPC
 Non-coastal

Map Key Number 3

NOMINATED AREA OF PUBLIC CONCERN

Name of area (if any) Rancocas Creek

County Burlington Municipality _____

Specific location _____

Description/Significance _____

Nominator(s) C.A.P.E.

Suggested use Preservation Date of nomination _____

Preliminary DEP/OCZM analysis: Site-specific NAPC
 Generic NAPC
 Non-coastal

Map Key Number 4

NOMINATED AREA OF PUBLIC CONCERN

Name of area (if any) _____
County Burlington Municipality Moorestown
Specific location Lenola Rd between Kings Highway and Route 38

Description/Significance Woods, meadow, suburban open space
park land

Nominator(s) Mrs. S.C. Minea, Jr.

Suggested Use Recreation Date of nomination March 25

Preliminary DEP/OCZM analysis: Site-specific NAPC
 Generic NAPC
 Non-coastal

Map Key Number 5

NOMINATED AREA OF PUBLIC CONCERN

Name of area (if any) _____
County Burlington Municipality Moorestown
Specific location Off creek Road near Bortou Landing Road

Description/Significance Woods- open space, park land

Nominator(s) Mrs. S.C. Mineo

Suggested use Recreation Date of nomination March 25

Preliminary DEP/OCZM analysis: Site-specific NAPC
 Generic NAPC
 Non-coastal

Map Key Number 6

NOMINATED AREA OF PUBLIC CONCERN

Name of area (if any) Pine Barrens
County _____ Municipality _____
Specific location _____

Description/Significance Pine Barrens, major aquifers, wildlife habitats, dunes-
limit development; energy conservation & mass transit

Nominator(s) (1) Anonymous, (2) N.J. Audubon Society, (3) Laura Landmesser
(4) Medford Twp Enviro Comm. , (5) Donna Sloan Younkin, (6) Victor Rehm
(7) C.A.P.E., (8) N.J.C.F.

Suggested Use Preservation Date of nomination _____

Preliminary DEP/OCZM analysis: () Site-specific NAPC
(x) Generic NAPC
() Non-coastal

Map Key Number Not mapped

NOMINATED AREA OF PUBLIC CONCERN

Name of area (if any) New York Bight & coastal NJ waters
County _____ Municipality _____

Specific location New York bight & all coastal NJ waters from Sandy Hook
to Cape May

Description/Significance Coastal waters, marine life, scenic beauty,
dumping of sewage sludge

Nominator(s) Steve F. Durst , Arthur R. Pacenti

Suggested use Preservation Date of nomination April 5

Preliminary DEP/OCZM analysis: () Site-specific NAPC
(x) Generic NAPC
() Non-coastal

Map Key Number Not mapped

NOMINATED AREA OF PUBLIC CONCERN

Name of area (if any) _____

County _____ Municipality _____

Specific location N.J. Watershed

Description/Significance Pine Barrens, streams & lakes, rivers, brackish waters, swamps, wetlands, bays, & Ocean

Nominator(s) Eric Reed

Suggested Use Preservation Date of nomination April 15

Preliminary DEP/OCZM analysis: () Site-specific NAPG
(x) Generic NAPC
() Non-coastal

Map Key Number not mapped

NOMINATED AREA OF PUBLIC CONCERN

Name of area (if any) _____

County _____ Municipality _____

Specific location _____

Description/Significance Wildlife Areas in the state

Nominator(s) Mrs. Ronni Fligenbaum

Suggested use Preservation Date of nomination January 31

Preliminary DEP/OCZM analysis: () Site-specific NAPC
(x) Generic NAPC
() Non-coastal

Map Key Number not mapped

NOMINATED AREA OF PUBLIC CONCERN

Name of area (if any) _____

County _____ Municipality _____

Specific location All barrier islands not Federally owned.

Description/Significance Barrier islands, beaches

Nominator(s) Barrier Islands Workshop

Suggested Use Preservation Date of nomination February 10

Preliminary DEP/OCZM analysis: () Site-specific NAPC
(x) Generic NAPC
() Non-coastal

Map Key Number Not mapped

NOMINATED AREA OF PUBLIC CONCERN

Name of area (if any) _____

County _____ Municipality _____

Specific location _____

Description/Significance Wetlands, Being considered for G.A.P.C. designation

Nominator(s) Mrs. Dupoy Greer

Suggested use Preservation Date of nomination _____

Preliminary DEP/OCZM analysis: () Site-specific NAPC
(x) Generic NAPC
() Non-coastal

Map Key Number Not mapped

NOMINATED AREA OF PUBLIC CONCERN

Name of area (if any) _____

County _____ Municipality _____

Specific location Atlantic Basin Water sheds (pine barrens) (including
Mullica River & Great Egg Harbor River)

Description/Significance Coastal water sheds, water quality

Nominator(s) Camden County Environmental Agency

Suggested Use Preservation Date of nomination February 16

Preliminary DEP/OCZM analysis: () Site-specific NAPC
(X) Generic NAPC
() Non-coastal

Map Key Number not mapped

NOMINATED AREA OF PUBLIC CONCERN

Name of area (if any) Jersey Shore

County _____ Municipality _____

Specific location _____

Description/Significance Do not allow high rise buildings
No Hi-Rises

Nominator(s) Russell Di Menna

Suggested use Other Date of nomination December 1

Preliminary DEP/OCZM analysis: () Site-specific NAPC
(x) Generic NAPC
() Non-coastal

Map Key Number not mapped

NOMINATED AREA OF PUBLIC CONCERN

Name of area (if any) "Prime Forest Area"

County _____ Municipality _____

Specific location Southern New Jersey

Description/Significance National Wildlife Refuge or Wilderness area

Nominator(s) C.A.P.E.

Suggested Use Preservation Date of nomination _____

Preliminary DEP/OCZM analysis: () Site-specific NAPG
(x) Generic NAPC
() Non-coastal

Map Key Number not mapped

NOMINATED AREA OF PUBLIC CONCERN

Name of area (if any) _____

County _____ Municipality _____

Specific location _____

Description/Significance Streams, rivers, swamps, wetlands, bay & ocean

Nominator(s) Eric Reed

Suggested use Preservation Date of nomination _____

Preliminary DEP/OCZM analysis: () Site-specific NAPC
(x) Generic NAPC
() Non-coastal

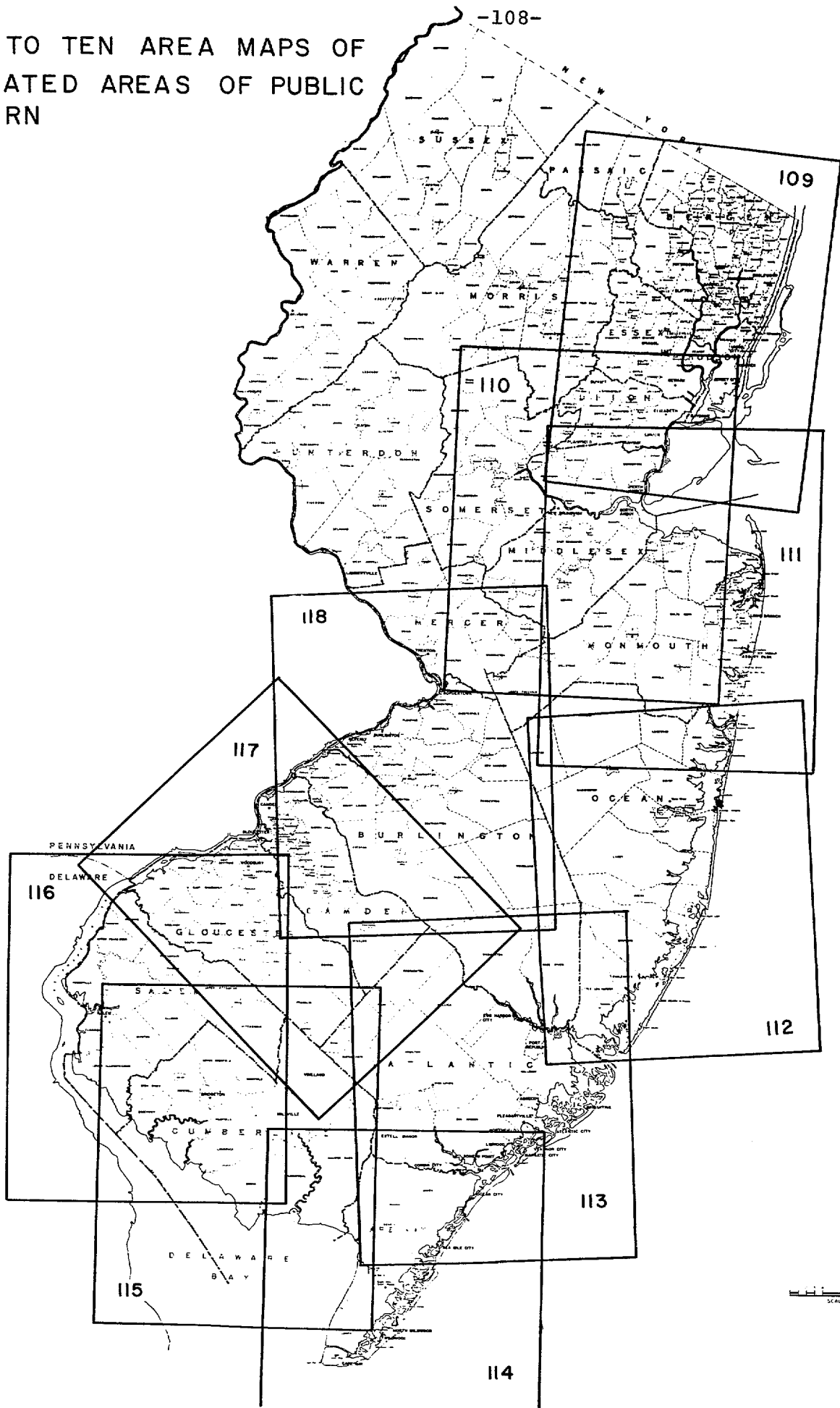
Map Key Number not mapped

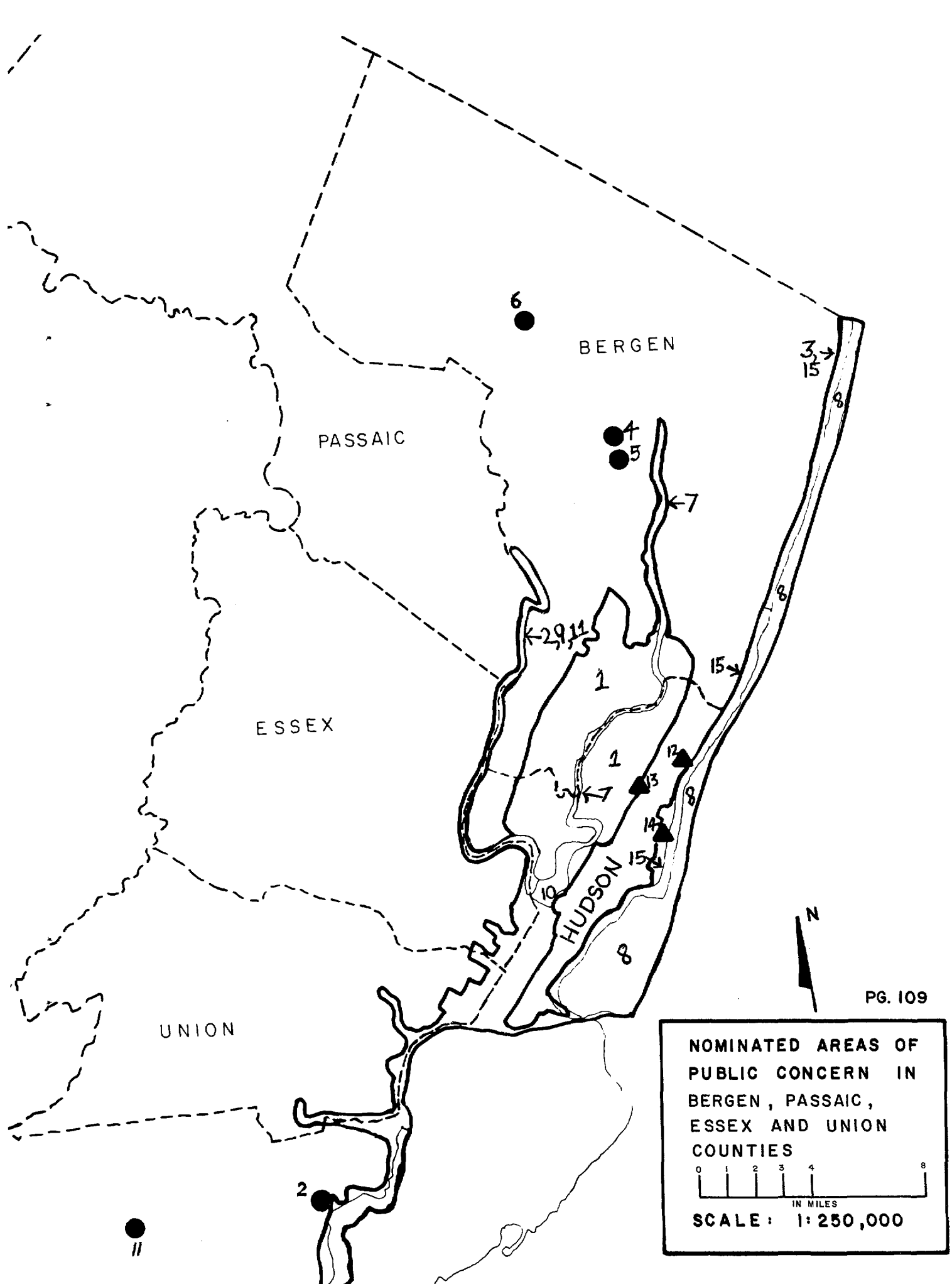
Appendix B: Maps of Nominated Areas

This section contains generalized maps of the nominated areas in each coastal county. Large area nominations appear as outlined areas with a key number in the center. Small areas appear as a circle, square, or triangle, also number coded. The key numbers on the map correspond to the listings of nominated areas by county in this paper. Following is a key to the symbols on the maps:

- Preservation
- Historic
- ▲ Recreation
- Nominated Area Boundary
- County Boundary
- Coastal Zone Boundary

INDEX TO TEN AREA MAPS OF
NOMINATED AREAS OF PUBLIC
CONCERN

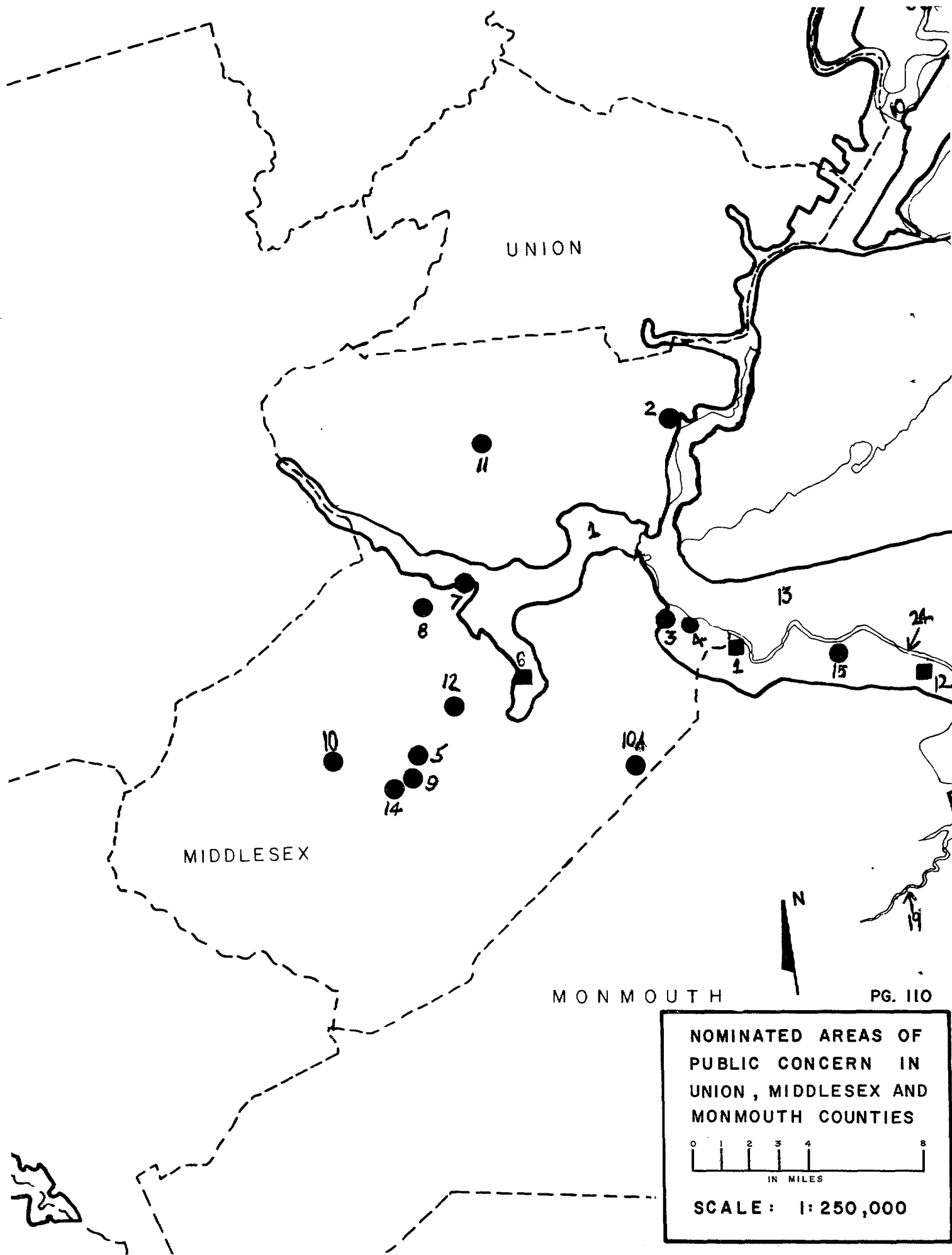


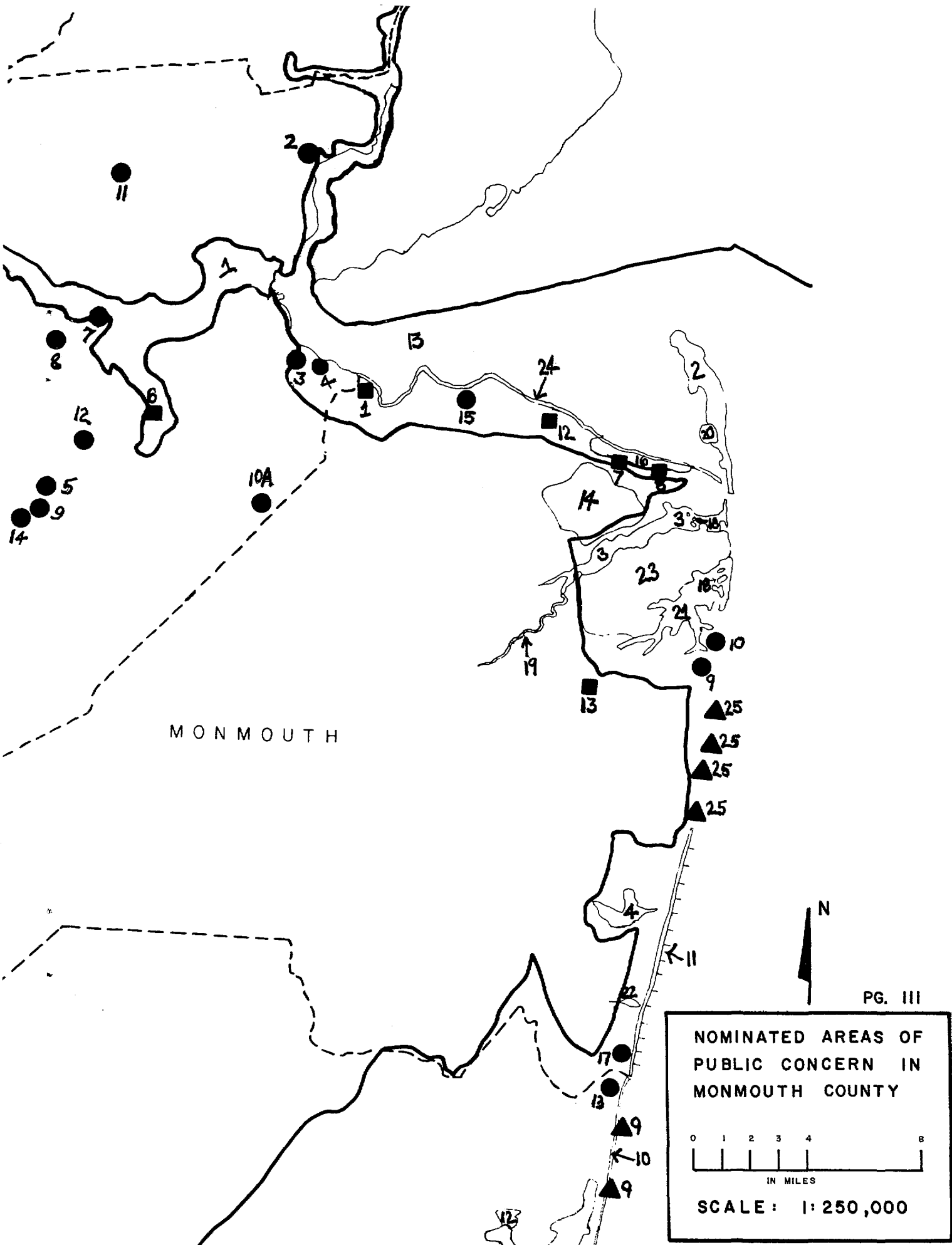


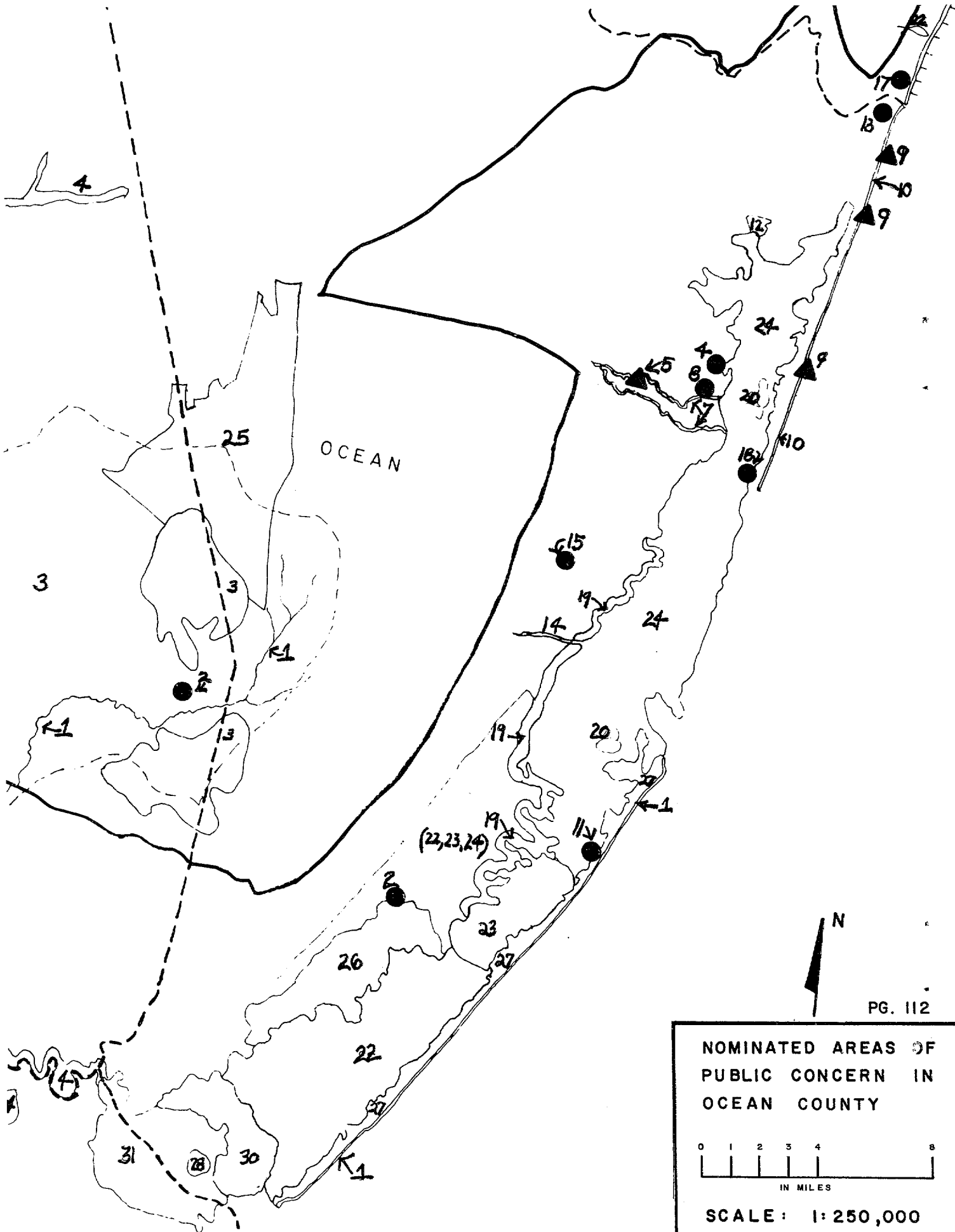
NOMINATED AREAS OF
PUBLIC CONCERN IN
BERGEN, PASSAIC,
ESSEX AND UNION
COUNTIES



SCALE: 1:250,000







**NOMINATED AREAS OF
PUBLIC CONCERN IN
OCEAN COUNTY**

0 1 2 3 4 5 6
IN MILES

SCALE: 1:250,000

AMDEN


ATLANTIC

CÂPE

MAY

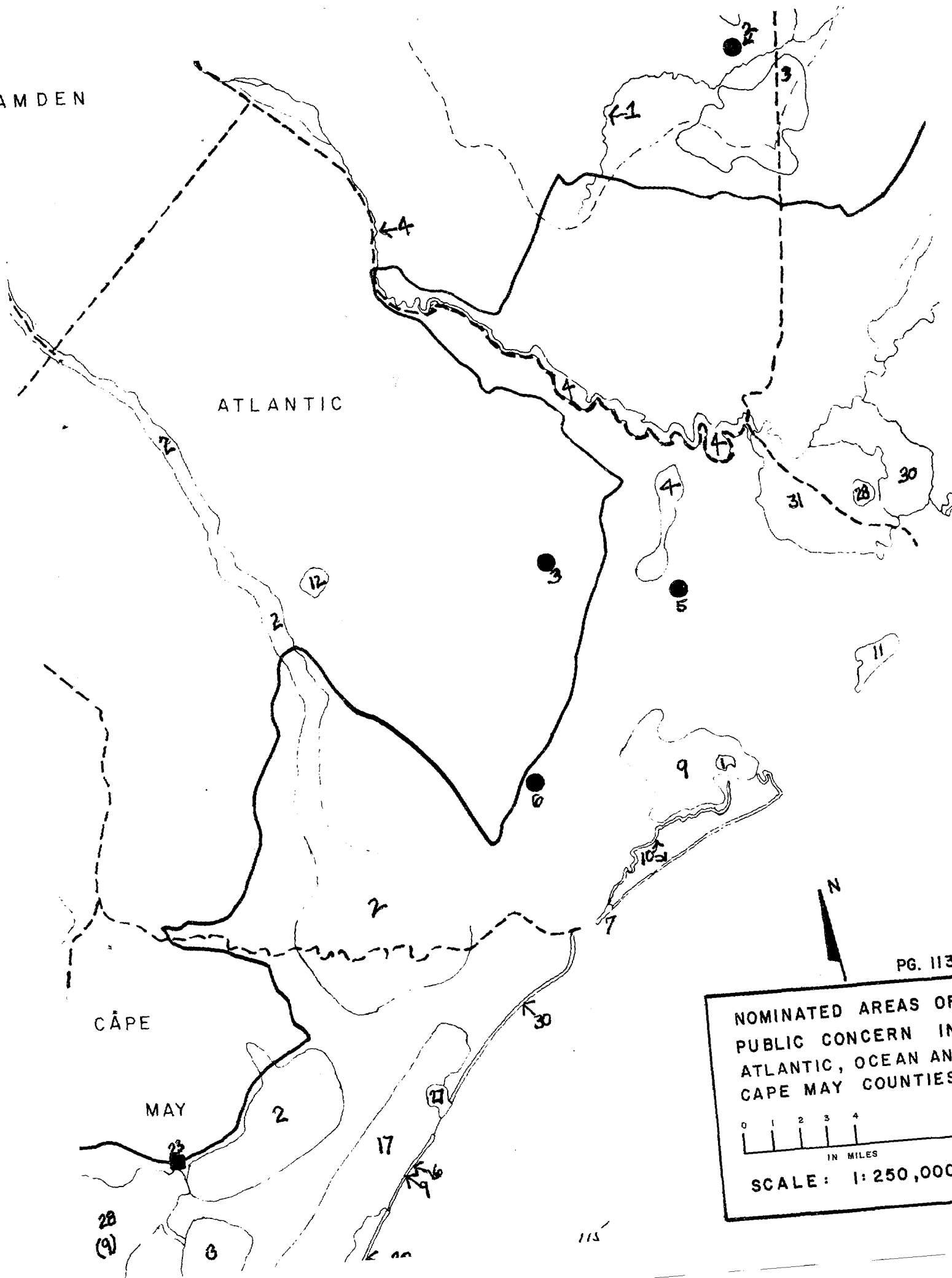
PG. 113

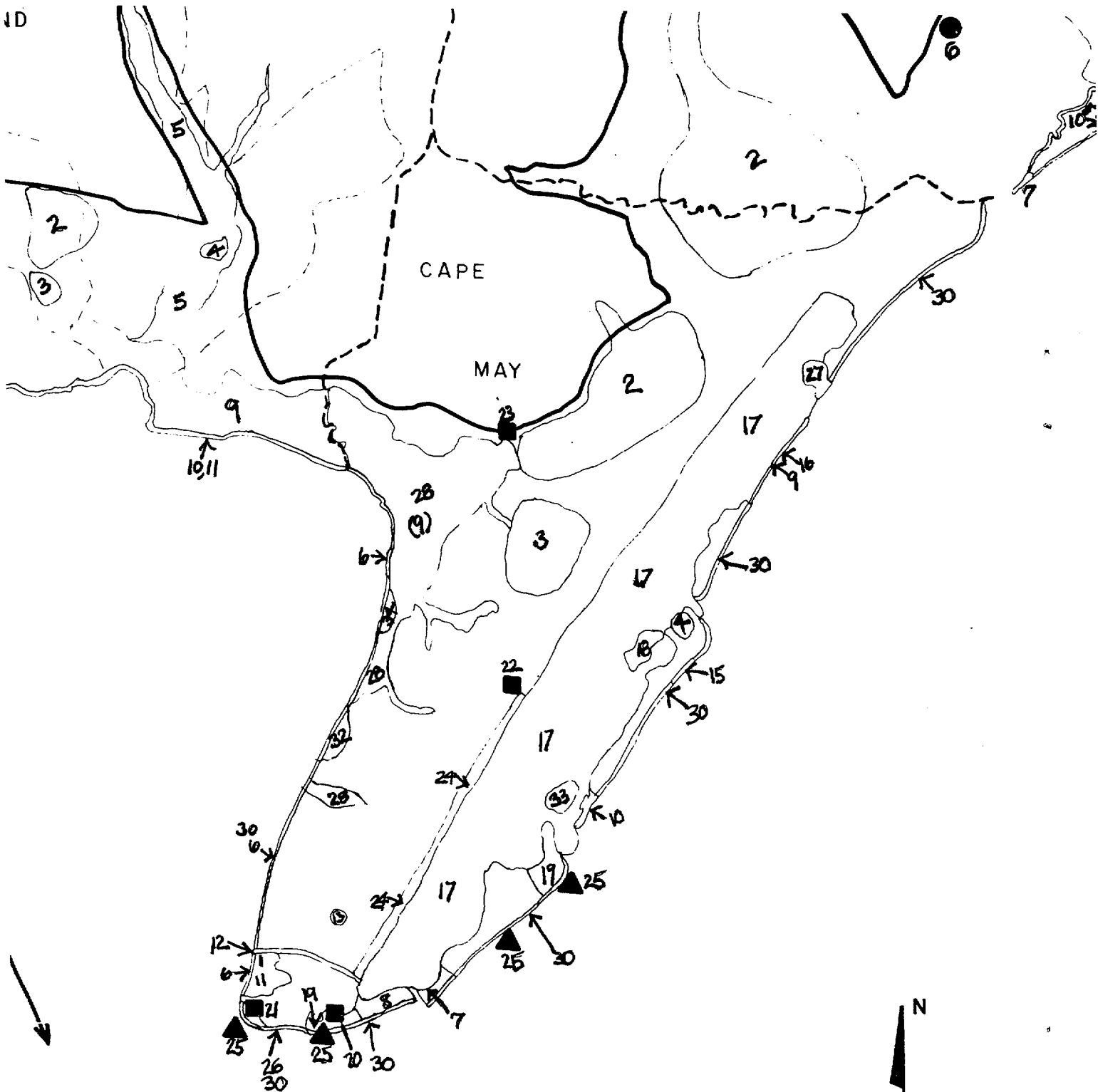
NOMINATED AREAS OF PUBLIC CONCERN IN ATLANTIC, OCEAN AND CAPE MAY COUNTIES



IN MILES

SCALE: 1: 250,000





NOMINATED AREAS OF PUBLIC CONCERN IN CAPE MAY COUNTY

0 1 2 3 4 5 6

IN MILES

SCALE: 1:250,000

SALEM

CUMBERLAND

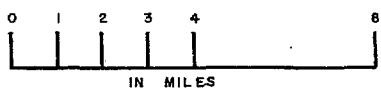
CAPE

M

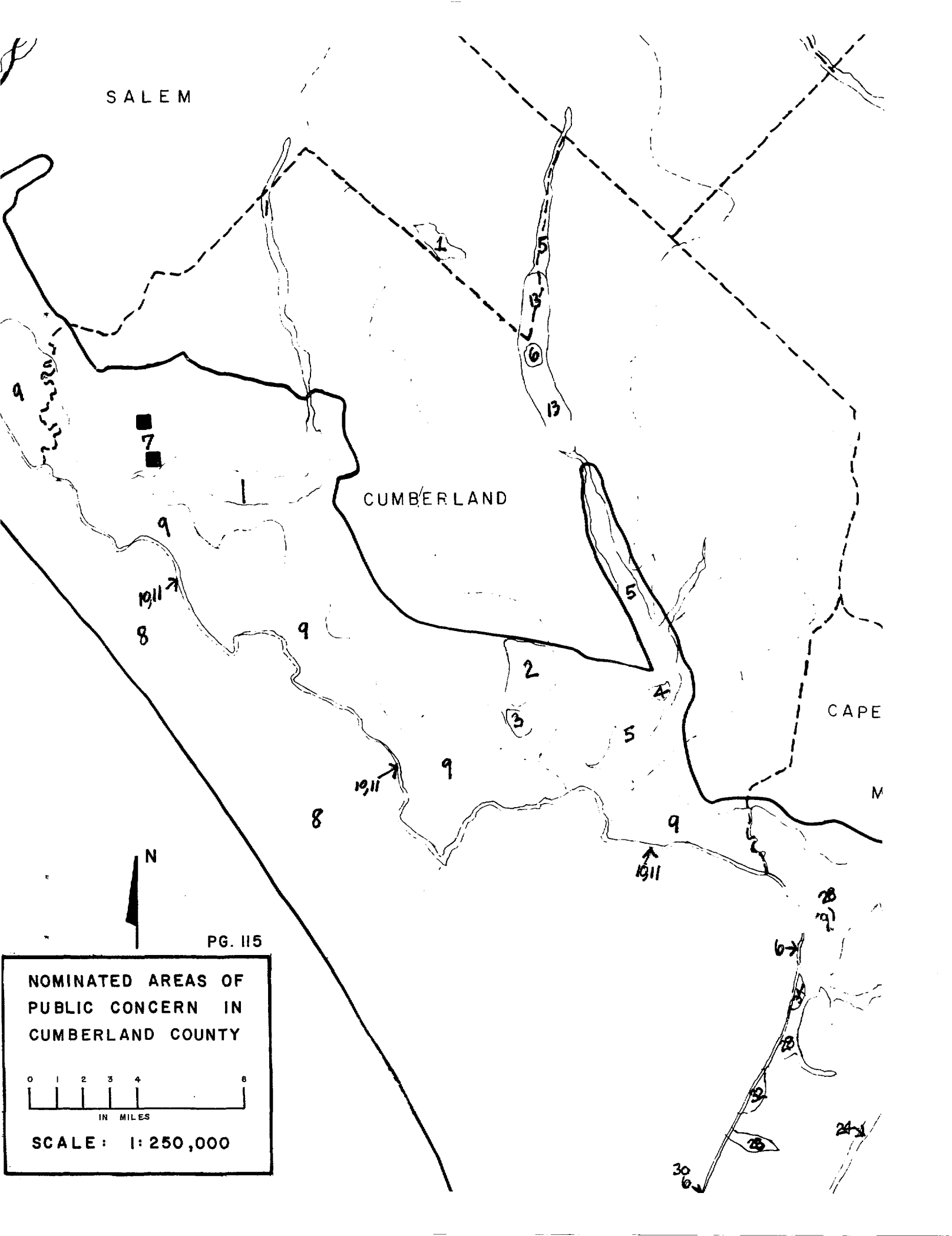


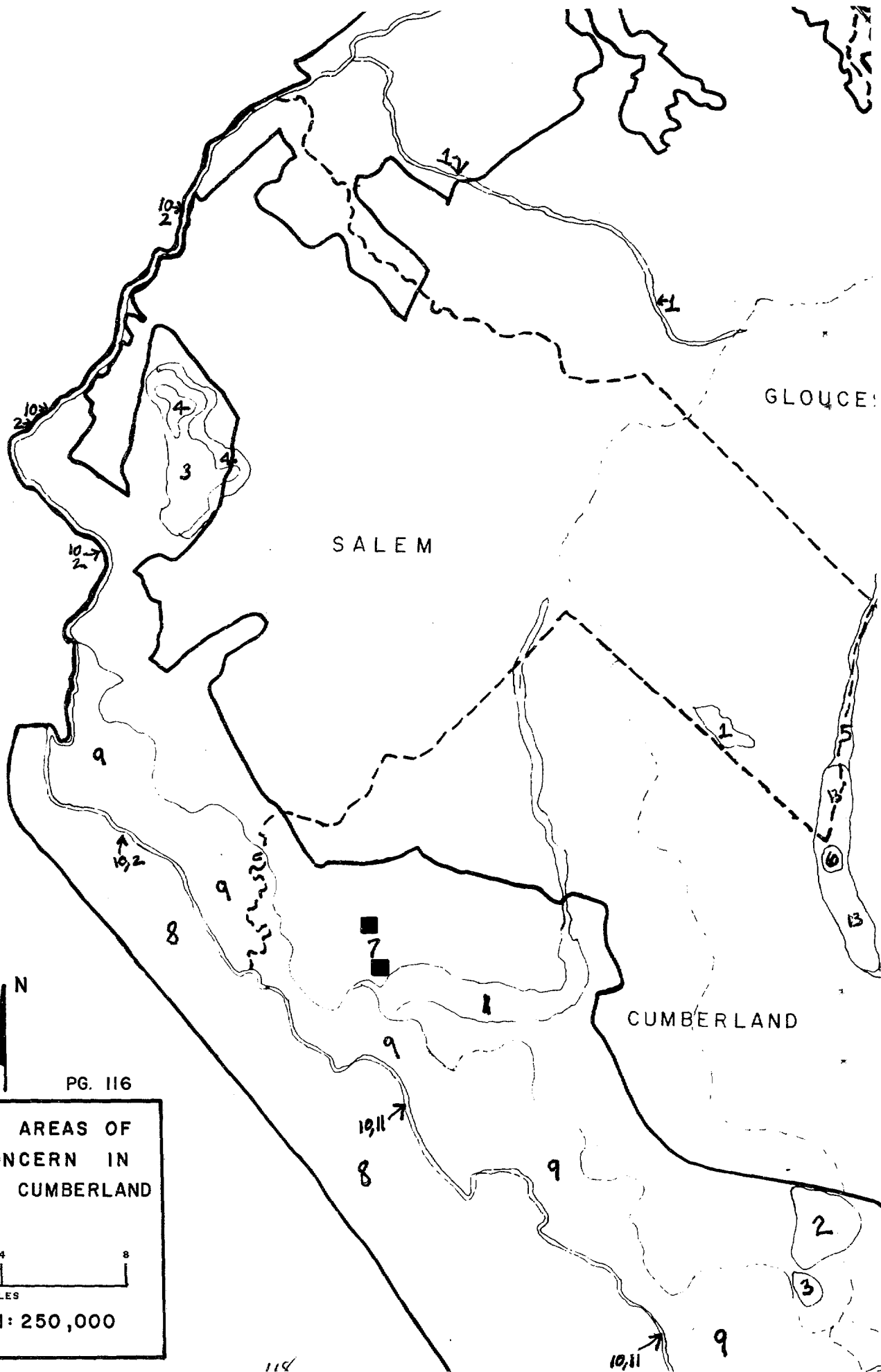
PG. 115

NOMINATED AREAS OF
PUBLIC CONCERN IN
CUMBERLAND COUNTY

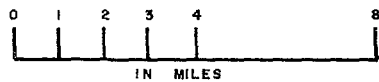


SCALE: 1:250,000



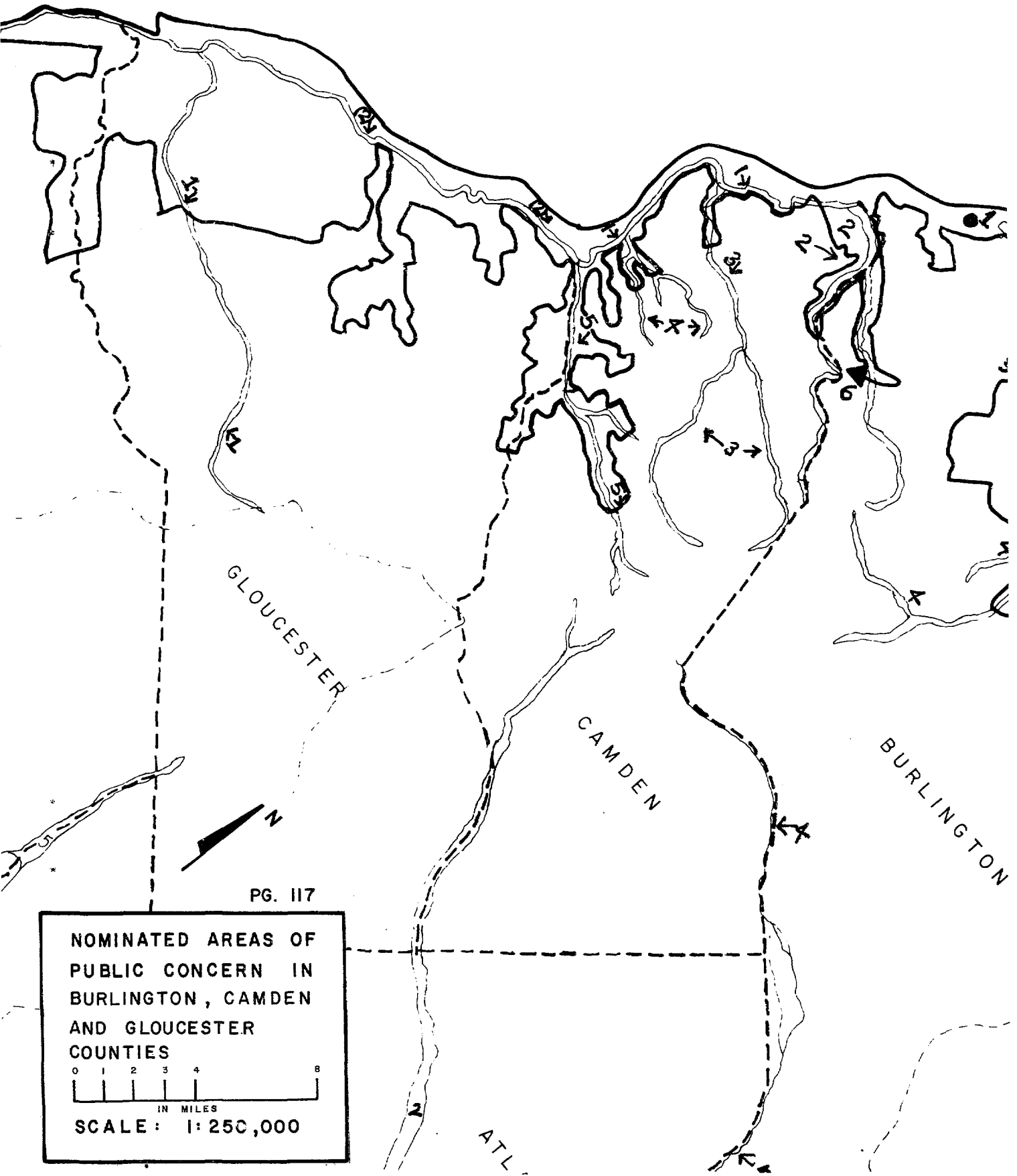


**NOMINATED AREAS OF
PUBLIC CONCERN IN
SALEM AND CUMBERLAND
COUNTIES**



SCALE: 1:250,000

PG. 116



PG. II7

NOMINATED AREAS OF
PUBLIC CONCERN IN
BURLINGTON, CAMDEN
AND GLOUCESTER
COUNTIES

0 1 2 3 4 5 6 7 8

IN MILES

SCALE: 1:250,000

ATL

N

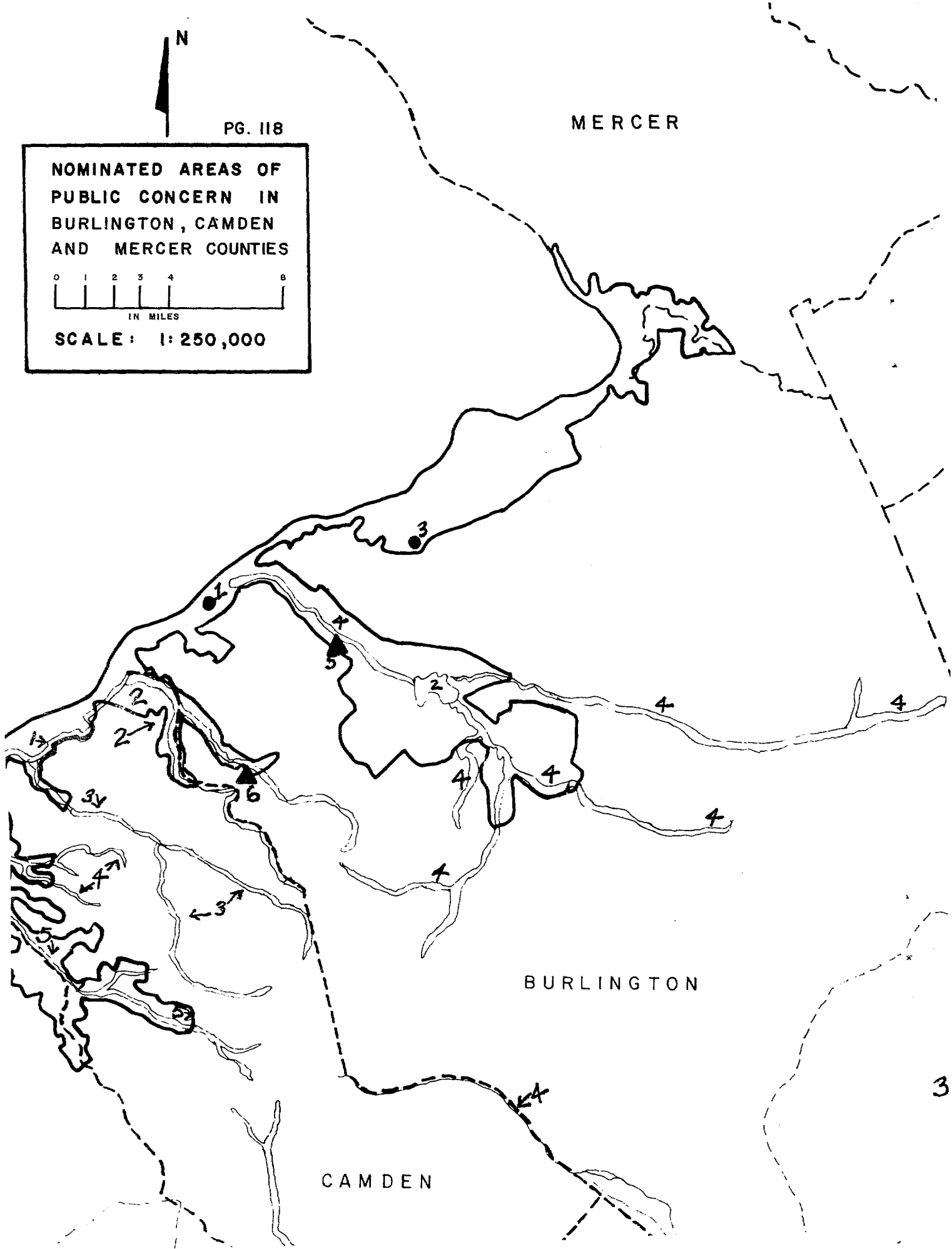
PG. 118

MERCER

NOMINATED AREAS OF PUBLIC CONCERN IN BURLINGTON, CAMDEN AND MERCER COUNTIES



SCALE: 1:250,000



BURLINGTON

CAMDEN

3

APPENDIX C: PUBLIC NOTICE OF REQUEST FOR NOMINATIONS

The following pages reproduce several of the public notices the Department of Environmental Protection used to solicit nominations for geographic areas of particular concern. Included are two pages of Issue 3 of The Jersey Coast published in November 1976, the DEP press release announcing the project, the notice published in the New Jersey Register on February 10, 1977 and an unsolicited letter to the editor written by the leader of an environmental group to publicize the request for nominations.

NOMINATIONS FOR GEOGRAPHIC AREAS OF PARTICULAR CONCERN

During the past three years, the Department of Environmental Protection has worked to develop sound principles and pragmatic guidelines for managing the future of New Jersey's coastal lands and waters. Many citizens have participated in these efforts, and the book is by no means closed on such contributions.

The time is now ripe, however, for identifying specific places of particular importance. As part of its management strategy under the federal Coastal Zone Management Act, (CZMA) New Jersey must identify "geographic areas of particular concern." These are coastal locations meriting special attention because of their natural ecological value, or perhaps because of their suitability for development.

The New Jersey Office of Coastal Zone Management (OCZM) is asking all interested citizens to help name or "nominate" these special geographic areas. The nominations should be as specific as possible, such as, - "Development should be encouraged in a specific section of Atlantic City" or "This swamp area in X municipality should be preserved."

The nominations submitted will be considered by OCZM staff and discussed with local and county officials and interest groups. The characteristics of specific areas will be the significant factor, rather than the number of nominations received for a particular site.


In some areas, DEP may have insufficient power to regulate the area. In others, adequate state or local authority may already exist. But in many cases, coastal zone management may provide a means for protecting the natural resources or encouraging the best use of an area.

To assist you in organizing your nominations, the general types of geographic areas identified in OCZM's "Interim Land Use and Density Guidelines for the Coastal Area of New Jersey" are listed below. This list is suggestive only. Please feel free to nominate sites which do not fit into any of these categories:

Coastal Waters and Bays	Barrier Beaches
Rivers, Streams and Lakes	Shoreline and Beach
Wetlands	Prime Forest Areas
Barrier Islands	Sloped Land
Flood Prone Land	Historic Sites
Prime Agricultural Land	
Residential and Allied Areas	Urban Infill/Extension
Urban Economic Centers	Urban Depressed Areas

Areas described should be near coastal waters since that is the land most likely to be in the coastal zone under the Federal CZMA.

Let's protect our earth



NEW JERSEY DEPARTMENT OF ENVIRONMENTAL PROTECTION

P.O. BOX 1390 TRENTON, N.J. 08625
609-292-2994

NEWS

David J. Bardir, Commissioner
Wes Denman, Public Information Officer

(STATEWIDE)
No. 77/163

Immediate release:
January 18, 1977

NOMINATE YOUR
FAVORITE SPOT
FOR COASTAL POLL

TRENTON--Do you have a favorite fishing spot, barrier beach or scenic area you'd like to see protected under the state's coastal zone management plan?

Here's your chance to let New Jersey's Department of Environmental Protection (DEP) know about geographic areas of particular concern. Just send your nominations to David Kinsey, chief of DEP's Office of Coastal Zone Management, Box 1889, Trenton, 08625 before March 31.

Kinsey said designation of geographic areas of particular concern is a basic part in the development of New Jersey's overall plan for managing the coastal areas.

Some samples, said Kinsey, could be areas having cultural and scenic importance, historical significance, vulnerable natural habitat, high potential for development, or other unusual factors. You can nominate places such as coastal waters and bays, rivers, streams, lakes, wetlands, barrier beaches, prime forest areas, even depressed urban areas, or other various locations deserving special consideration.

"This is your opportunity to nominate your favorite area," Kinsey pointed out. "Let DEP know before the end of March so we can consider your suggestion."

(a)

ENVIRONMENTAL PROTECTION THE COMMISSIONER

Notice of Nominations for Geographic Areas of Particular Concern

Take notice that, the Department of Environmental Protection has issued the following Notice concerning nominations for geographic areas of particular concern.

Pursuant to the program development requirements of the Federal Coastal Zone Management Act, P.L. 92-583, 16 U.S.C. 1451 et seq., the Department of Environmental Protection must identify Geographic Areas of Particular Concern within the coastal zone of New Jersey.

Such Geographic Areas of Particular Concern are areas:

Of unique, scarce, fragile or vulnerable natural habitat, physical features, historical significance, cultural and scenic importance,

Of high natural productivity including fish, and wildlife, of substantial recreational value,

Where development is dependent on access or utilization of coastal waters,

Of urban concentration where shoreline and water uses are highly competitive,

Of significant hazard if developed due to storms, floods, erosion or the like,

Needed to protect, maintain or replenish coastal lands or resources.

Examples of such geographic areas include but are not limited to:

- Coastal Waters and Bays.
- Rivers, Streams and Lakes.
- Wetlands.
- Barrier Islands.
- Flood Prone Land.
- Prime Agricultural Land.
- Residential and Allied Areas.
- Urban Economic Centers.
- Barrier Beaches.
- Shoreline and Beaches.
- Prime Forest Areas.
- Sloped Land.
- Historic Sites.
- Depressed Urban Areas.
- Urban Infill/Extension.

The New Jersey Office of Coastal Zone Management encourages public involvement in all phases of its program development activities. Therefore, the Office of Coastal Zone Management invites all interested persons to submit nominations for Geographic Areas of Particular Concern. Such nominations should be near coastal waters and identified as specifically as possible with respect to area type and location.

Nominations may be submitted on or before March 31, 1977 to:

David N. Kinsey
Department of Environmental Protection
Office of Coastal Zone Management
P.O. Box 1889
Trenton, N.J. 08625

This notice is being published as a matter of public information.

G. Duncan Fletcher
Director of Administrative Procedure
Department of State

(b)

ENVIRONMENTAL PROTECTION THE COMMISSIONER

Revisions for Preservation of Sea Clam Resources

On December 22, 1976, David J. Bardin, Commissioner of Environmental Protection, pursuant to authority of P.L. 1975, c.398, N.J.S.A. 50:1-5, 50:2-6.1 et seq., 13:1B-42, 13:1D-4, 13:1D-9 and in accordance with applicable provisions of the Administrative Procedure Act, adopted revisions to N.J.A.C. 7:25-12.1, known within the Department of Environmental Protection as Docket No. DEP 025-76-10, concerning the preservation of sea clam resources, substantially as proposed in the Notice published November 4, 1976, at 8 N.J.R. 508(b), but with subsequent, substantive changes not detrimental to the public, in the opinion of the Department of Environmental Protection.

The substantive changes concern changes from a daily to a weekly catch limit, the addition of a gallonage/bushel conversion figure for those persons who shuck their catch at sea and the clear enunciation of a 250,000-bushel harvest for the season.

An order adopting these revisions was filed on December 22, 1976, as R.1976 d.427 to become effective on December 27, 1976.

G. Duncan Fletcher
Director of Administrative Procedure
Department of State

(c)

ENVIRONMENTAL PROTECTION THE COMMISSIONER

Emergency Revisions on Control And Prohibition of Air Pollution From Gasoline-Fueled Motor Vehicles

On December 30, 1976, David J. Bardin, Commissioner of Environmental Protection, pursuant to authority of N.J.S.A. 13:1D-1 et seq. and in accordance with applicable provisions of the Administrative Procedure Act, adopted an emergency revision to Table I in N.J.A.C. 7:27-15.4, concerning the control and prohibition of air pollution from gasoline-fueled motor vehicles. The effect of the adopted revisions is to delete the date of January 1, 1977, from the heading of the last column in that Table.

These revisions are known within the Department of Environmental Protection as Docket No. DEP 032-76-12.

Take notice that there appears, prior to this point in this issue of the New Jersey Register, a Notice of Proposed Revisions that, if adopted, will further affect the contents of Subchapter 15 of Chapter 27 in Title 7 of the New Jersey Administrative Code.

THE SUNDAY RECORD, NOVEMBER 28, 1976

Beauty Spots

Editor, The Record:

The people of New Jersey have a chance to nominate their favorite spots to be preserved from development. According to the federal Coastal Zone Management Act, the state must identify "geographical areas of particular concern" — areas of natural ecological value such as rivers, forests, marshes; historic sites; areas heavily used for recreation; and even scenic overlooks.

The state will discuss these nominations with local and county officials and interest groups and should shape its upcoming land-use plan around your wishes as expressed through the areas you nominate.

A nomination can be as simple as: "I nominate as an area of geographical concern the lowland west of Route 555 where it meets Ocean Boulevard. This area provides a view of the marsh to the east." Or you can go into detail. You should follow up your letter by asking what decision was reached.

Nominations should be mailed to: David Kinsey, Office of Coastal Zone Management, Box 1889, Trenton, N.J., 08625. If possible, please send a copy to Littoral Society, Highlands, N.J., 07732.

D. W. BENNETT
Executive Director
American Littoral
Society

Fair Haven