

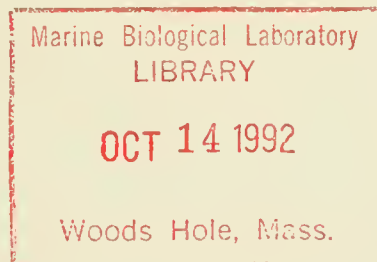

NOAA Technical Report NMFS SSRF-764



# Demersal Fishes and Invertebrates Trawled in the Northeastern Chukchi and Western Beaufort Seas, 1976-77

Kathryn J. Frost and Lloyd F. Lowry

February 1983



U.S. DEPARTMENT OF COMMERCE  
National Oceanic and Atmospheric Administration  
National Marine Fisheries Service

# NOAA TECHNICAL REPORTS

## National Marine Fisheries Service, Special Scientific Report—Fisheries

The major responsibilities of the National Marine Fisheries Service (NMFS) are to monitor and assess the abundance and geographic distribution of fishery resources, to understand and predict fluctuations in the quantity and distribution of these resources, and to establish levels for optimum use of the resources. NMFS is also charged with the development and implementation of policies for managing national fishing grounds, development and enforcement of domestic fisheries regulations, surveillance of foreign fishing off United States coastal waters, and the development and enforcement of international fishery agreements and policies. NMFS also assists the fishing industry through marketing service and economic analysis programs and mortgage insurance and vessel construction subsidies. It collects, analyzes, and publishes statistics on various phases of the industry.

The Special Scientific Report—Fisheries series was established in 1949. The series carries reports on scientific investigations that document long-term continuing programs of NMFS, or intensive scientific reports on studies of restricted scope. The reports may deal with applied fishery problems. The series is also used as a medium for the publication of bibliographies of a specialized scientific nature.

NOAA Technical Reports NMFS SSRF are available free in limited numbers to governmental agencies, both Federal and State. They are also available in exchange for other scientific and technical publications in the marine sciences. Individual copies may be obtained from D822, User Services Branch, Environmental Science Information Center, NOAA, Rockville, MD 20852. Recent SSRF's are:

- 726 The Gulf of Maine temperature structure between Bar Harbor, Maine and Yarmouth, Nova Scotia, June 1975–November 1976. By Robert J. Pawlowski. December 1978. iii + 10 p., 14 figs., 1 table.
- 727 Expendable bathythermograph observations from the NMFS MARAD Ship of Opportunity Program for 1975. By Steven K. Cook, Barclay P. Collins, and Christine S. Carty. January 1979. iv + 93 p., 2 figs., 13 tables, 54 app. figs.
- 728 Vertical sections of semimonthly mean temperature on the San Francisco–Honolulu route. From expendable bathythermograph observations, June 1966–December 1974. By J. F. T. Saur, L. E. Eber, D. R. McLain, and C. E. Dorman. January 1979. iii + 35 p., 4 figs., 1 table.
- 729 References for the identification of marine invertebrates on the southern Atlantic coast of the United States. By Richard E. Dowds. April 1979. iv + 37 p.
- 730 Surface circulation in the northwestern Gulf of Mexico as deduced from drift bottles. By Robert F. Temple and John A. Martin. May 1979. iii + 13 p., 8 figs., 4 tables.
- 731 Annotated bibliography and subject index on the shortnose sturgeon, *Acipenser brevirostrum*. By James G. Hoff. April 1979. iii + 16 p.
- 732 Assessment of the Northwest Atlantic mackerel, *Scomber scombrus*, stock. By Emory D. Anderson. April 1979. iv + 13 p., 9 figs., 15 tables.
- 733 Possible management procedures for increasing production of sockeye salmon smolts in the Naknek River system, Bristol Bay, Alaska. By Robert J. Ellis and William J. McNeil. April 1979. iii + 9 p., 4 figs., 11 tables.
- 734 Escape of king crab, *Paralithodes camtschatica*, from derelict pots. By William L. High and Donald D. Worlund. May 1979. iii + 11 p., 5 figs., 6 tables.
- 735 History of the fishery and summary statistics of the sockeye salmon, *Oncorhynchus nerka*, runs to the Chignik Lakes, Alaska, 1888–1966. By Michael L. Dahlberg. August 1979. iv + 16 p., 15 figs., 11 tables.
- 736 A historical and descriptive account of Pacific coast anadromous salmonid rearing facilities and a summary of their releases by region, 1960–76. By Roy J. Whale and Robert Z. Smith. September 1979. iv + 40 p., 15 figs., 25 tables.
- 737 Movements of pelagic dolphins (*Stenella* spp.) in the eastern tropical Pacific as indicated by results of tagging, with summary of tagging operations, 1969–76. By W. F. Perrin, W. E. Evans, and D. B. Holts. September 1979. iii + 14 p., 9 figs., 8 tables.
- 738 Environmental baselines in Long Island Sound, 1972–73. By R. N. Reid, A. B. Frame, and A. F. Draxler. December 1979. iv + 31 p., 40 figs., 6 tables.
- 739 Bottom water temperature trends in the Middle Atlantic Bight during spring and autumn, 1964–76. By Clarence W. Davis. December 1979. iii + 13 p., 10 figs., 9 tables.
- 740 Food of fifteen northwest Atlantic gadiform fishes. By Richard W. Langton and Ray E. Bowman. February 1980. iv + 23 p., 3 figs., 11 tables.
- 741 Distribution of gammaridean Amphipoda (Crustacea) in the Middle Atlantic Bight region. By John J. Dickinson, Roland L. Wigley, Richard D. Brodeur, and Susan Brown Leger. October 1980. vi + 46 p., 26 figs., 52 tables.
- 742 Water structure at Ocean Weather Station V, northwestern Pacific Ocean, 1966–71. By D. M. Husby and G. R. Seckel. October 1980. 18 figs., 4 tables.
- 743 Average density index for walleye pollock, *Theragra chalcogramma*, in the Bering Sea. By I. oh-lee Low and Kuo Ikeda. November 1980. iii + 11 p., 3 figs., 9 tables.
- 744 Tunas, oceanography and meteorology of the Pacific, an annotated bibliography, 1950–78, by Paul N. Sund. March 1981. iii + 123 p.
- 745 Dorsal mantle length–total weight relationships of squids *Loligo pealei* and *Illex leucocheirus* from the Atlantic coast of the United States, by Anne M. T. Lange and Karen I. Johnson. March 1981. iii + 17 p., 5 figs., 6 tables.
- 746 Distribution of gammaridean Amphipoda (Crustacea) on Georges Bank, by John J. Dickinson and Roland L. Wigley. June 1981. iii + 25 p., 16 figs., 1 table.
- 747 Movement, growth, and mortality of American lobsters, *Homarus americanus*, tagged along the coast of Maine. by Jay S. Krouse. September 1981. iii + 12 p., 10 figs., 8 tables.
- 748 Annotated bibliography of the conch genus *Strombus* (Gastropoda, Strombidae) in the western Atlantic Ocean, by George H. Darcy. September 1981. iii + 16 p.
- 749 Food of eight northwest Atlantic pleuronectiform fishes, by Richard W. Langton and Ray E. Bowman. September 1981. iii + 16 p., 1 fig., 8 tables.
- 750 World literature to fish hybrids with an analysis by family, species, and hybrid. Supplement 1, by Frank J. Schwartz. November 1981. iii + 507 p.
- 751 The barge *Ocean 250* gasoline spill, by Carolyn A. Griswold (editor). November 1981. iv + 30 p., 28 figs., 17 tables.
- 752 Movements of tagged summer flounder, *Paralichthys dentatus*, off southern New England, by F. E. Lux and F. E. Nisby. December 1981. iii + 16 p., 13 figs., 3 tables.
- 753 Factors influencing ocean catches of salmon, *Oncorhynchus* spp., off Washington and Vancouver Island, by R. A. Low, Jr. and S. B. Mathews. January 1982. iv + 12 p., 6 figs., 7 tables.

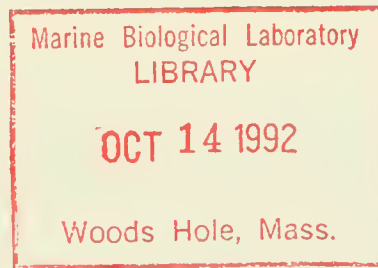
NOAA Technical Report NMFS SSRF-764



Demersal Fishes and  
Invertebrates Trawled in the  
Northeastern Chukchi and  
Western Beaufort Seas,  
1976–77

Kathryn J. Frost and Lloyd F. Lowry

February 1983



U.S. DEPARTMENT OF COMMERCE

Malcolm Baldrige, Secretary

National Oceanic and Atmospheric Administration

John V. Byrne, Administrator

National Marine Fisheries Service

William G. Gordon, Assistant Administrator for Fisheries

The National Marine Fisheries Service (NMFS) does not approve, recommend or endorse any proprietary product or proprietary material mentioned in this publication. No reference shall be made to NMFS, or to this publication furnished by NMFS, in any advertising or sales promotion which would indicate or imply that NMFS approves, recommends or endorses any proprietary product or proprietary material mentioned herein, or which has as its purpose an intent to cause directly or indirectly the advertised product to be used or purchased because of this NMFS publication.

## CONTENTS

Introduction .....	1
Methods .....	1
Results and discussion .....	2
Fishes .....	2
<i>Boreogadus saida</i> .....	4
<i>Lycodes polaris</i> .....	4
<i>Icelus bicornis</i> .....	5
<i>Artediellus scaber</i> .....	6
<i>Aspidophoroides obriki</i> .....	6
<i>Liparis</i> spp. ....	6
<i>Eumicrotremus derjugini</i> .....	6
<i>Gymnelis viridis</i> .....	7
<i>Icelus spatula</i> .....	7
Epifaunal invertebrates .....	7
Brachyuran crabs .....	7
Shrimps .....	7
Family Hippolytidae .....	7
Family Pandalidae .....	8
Family Crangonidae .....	8
Amphipods .....	9
Gastropods .....	9
Bivalves .....	9
Polychaetes .....	9
Echinoderms .....	9
Other groups .....	9
Acknowledgments .....	9
Literature cited .....	10
Appendix A. Fishes and invertebrates collected in the northeastern Chukchi and western Beaufort Seas in August–September 1977. Letters and numbers indicate stations (Figure 1) .....	11

### Figures

1. Locations of otter trawl stations in the northeastern Chukchi and western Beaufort Seas, August–September 1976 and 1977 ..	2
2. Length-frequency distribution of Arctic cod caught in the northeastern Chukchi and western Beaufort Seas, August–September 1976 and 1977 .....	5
3. Length-frequency distribution of Canadian celpout caught in the northeastern Chukchi and western Beaufort Seas in August–September 1977 .....	6
4. Length-frequency distribution of twohorn sculpins caught in the northeastern Chukchi and western Beaufort Seas in August–September 1977 .....	6

### Tables

1. Station locations of 35 tows from the northeastern Chukchi and western Beaufort Seas during August–September 1976 and 1977 .....	3
2. Fishes caught in waters 40 m and deeper in the northeastern Chukchi and western Beaufort Seas during August–September 1976 and 1977 .....	3
3. Fishes recorded from the northeastern Chukchi and Beaufort Seas in this and previous studies .....	4
4. Mean and range of fork length at various ages for Arctic cod in this and other studies .....	5
5. Foods from stomachs of 157 Arctic cod collected in offshore waters of the northeastern Chukchi and western Beaufort Seas during August–September 1977 .....	5
6. Summary of data collected on shrimps caught in the northeastern Chukchi and western Beaufort Seas during August–September 1977 .....	8



# Demersal Fishes and Invertebrates Trawled in the Northeastern Chukchi and Western Beaufort Seas, 1976–77

KATHRYN J. FROST and LLOYD F. LOWRY<sup>1</sup>

## ABSTRACT

Thirty-five successful otter trawl tows were conducted in the northeastern Chukchi and western Beaufort Seas in August–September of 1976 and 1977. Nineteen species or species groups of fishes and 238 invertebrate taxa were identified. Three of the fishes (*Boreogadus saida*, *Lycodes polaris*, and *Icelus bicornis*) accounted for 65% of all fishes caught. Information on size, reproductive condition, and food habits is presented for those three as well as for *Artediellus scaber*, *Aspidophoroides olriki*, *Liparis* spp., *Eumicrotremus derjugini*, *Gymnelis viridis*, and *Icelus spatula*. The first Beaufort Sea records are reported for three species: *Arctogadus glacialis*, *Lycodes raridens*, and *Eumesogrammus praecisus*. Of the invertebrate taxa, echinoderms (mainly brittle stars and crinoids) were the most abundant, and in most cases comprised more than 75% of the total trawl biomass. West of long. 154°W, brittle stars, *Ophiura sarsi*, were predominant whereas east of long. 150°W, the invertebrate community was characterized by crinoids (*Heliopecten glacialis*) and small scallops (*Delectopecten groenlandicus*). Information on size, reproductive condition, and depth distribution is presented for brachyuran crabs and shrimps and the occurrence of other major invertebrate groups is summarized. A complete list of species and stations at which each was caught is included.

## INTRODUCTION

Since 1975, as a prelude to offshore petroleum exploration, biological research in the Alaskan sector of the Beaufort Sea has been intensified under the auspices of the Alaskan Outer Continental Shelf Environmental Assessment Program (OCSEAP). In the course of these studies, it became evident that information on the distribution, abundance, and life history characteristics of offshore fishes and epibenthic invertebrates was almost totally lacking. Since certain of those organisms were known to be important prey of marine mammals, seabirds, and other fishes, a trawl survey was conducted in the northeastern Chukchi and western Beaufort Seas to begin to obtain such information. Since trawls were made in conjunction with an investigation of the feeding and trophic relationships of ringed seals, *Phoca hispida*, and bearded seals, *Erignathus barbatus*, more detailed attention was paid to species or groups which were of potential importance to these seals.

Walters (1955) summarized information available prior to 1955 on the marine fish fauna of arctic Alaska and included a discussion of taxonomy and zoogeography. Alverson and Wilimovsky (1966) and Quast (1972) conducted trawl surveys in the Chukchi Sea south of Icy Cape. Quast and Hall (1972) published a list of fishes of Alaska and included some new records from Icy Cape and Point Barrow. Pfeifer (1977) compiled an extensive bibliography of fishes of the Beaufort Sea but most of the literature cited therein deals with freshwater, anadromous, and nearshore species. References to offshore demersal fishes of the northeastern Chukchi and western Beaufort Seas are restricted to distributional records (primarily from near Point Barrow), taxonomic studies, or anecdotal accounts. Life history information for widely distributed species can be found in studies from coastal arctic Alaska (e.g., Bendock 1979) and Soviet and Canadian waters (Andriyashev 1954; McAllister 1962).

Information on epifaunal invertebrates is restricted largely to the Barrow area and nearshore waters. Most reports are of strictly taxonomic nature. The report of MacGinitie (1955) provides the most complete information available on the distribution, abundance, and life history of invertebrates near Point Barrow. MacGinitie (1959) described the distribution and taxonomy of gastropods in that area and Hulsemann (1962) gave a similar treatment of bivalve molluscs. Shoemaker (1955) reported on distribution of amphipods and Menzies and Mohr (1962) examined collections of isopods and tanaids. Hedgpeth (1963) reported on pycnogonids of arctic America and Hulsemann and Soule (1962) listed some bryozoans found along the arctic coast of Alaska. Squires (1969) described the distribution and life history of decapod crustaceans in the Canadian Arctic. Recent benthic sampling by Carey (1977) in the western Beaufort Sea has dealt mainly with distribution and abundance of infaunal organisms. Also included in that work is a valuable compilation of distributional information and an exhaustive literature survey.

## METHODS

In 1976 two tows were made in the western Beaufort Sea between long. 152° and 153°W and lat. 71° and 72°N in water 40 m and 123 m deep. In 1977 tows were made in the northeastern Chukchi and western Beaufort Seas between long. 164° and 141°W and lat. 70° and 72°N in waters 40 to 400 m deep. Many were conducted near the southern edge of pack ice. We sampled with semiballoon otter trawls of two sizes. Headropes were 4.9 and 5.8 m (16 and 19 ft). Nets were constructed of 3.2 cm (1¼ in) stretch mesh webbing with 0.6 cm (¼ in) stretch mesh liners in the cod ends. Tows were 5–10 min bottom time at a speed of 5–8 km/h.

Organisms were sorted from debris and readily identifiable species were counted and weighed. The occurrence of rocks, pebbles, or mud in the net was noted. All organisms were preserved in 10% Formalin. Stomachs of fishes were injected with 10% Formalin.

<sup>1</sup>Alaska Department of Fish and Game, 1300 College Road, Fairbanks, AK 99701.

In the laboratory, fishes were measured to the nearest 0.1 cm fork length (FL), or total length (TL) if fork length was not appropriate, and weighed to the nearest 0.1 g. Otoliths were polished and cleared in xylene; the annuli were counted to estimate age. Stomach contents of each fish were classified by major taxonomic group and the volumetric abundance of each group was assigned a ranked value. Invertebrates from each trawl were identified to the lowest possible taxonomic level. Members of each species or taxon were weighed and enumerated. Carapace lengths (CL) of decapod crustaceans were measured to the nearest 0.1 cm. The numbers of ovigerous crabs and shrimps in each trawl were noted.

## RESULTS AND DISCUSSION

Thirty-three successful tows were conducted from 2 August to 3 September 1977; two (indicated by A and B, Fig. 1) were made on 30 and 31 August 1976. Ten were west of Point Barrow, 10 between Barrow and Prudhoe Bay, and 15 between Prudhoe Bay and the U.S.-Canada demarcation line (long. 141°W). Depth distribution of tows was as follows: 14 at 40–50 m, 11 at 51–100 m, 9 at 101–150 m, and 1 at 400 m (Table 1).

Nineteen species or species groups of fishes and 238 species or species groups of invertebrates were identified (Appendix A). The natural history information presented in this report is only from collections made in 1977; material from the 1976 tows was identified and enumerated but not further worked up. Representative specimens of invertebrates are catalogued and located at the University of Alaska Marine Museum. Those fishes representing range exten-

sions are held in the Ichthyology Collection, National Museum of Natural Sciences, National Museums of Canada, Ottawa, Canada (NMC).

## Fishes

We caught 133 fishes belonging to 14 species<sup>2</sup> in trawls made in 1976. In the more extensive trawl series done in 1977, 512 fishes were caught belonging to 17 species (Table 2). Three species (*Boreogadus saida*, *Lycodes polaris*, and *Icelus bicornis*) accounted for 65% of all fishes caught. Eight species were represented by five or fewer specimens.

Previous records of fishes of northern Alaska have been compiled by Walters (1955), Quast and Hall (1972), and Carey (1978). A list of all marine species reported in those compilations to occur in the northeastern Chukchi and Beaufort Seas is given in Table 3 along with the species recorded in this report and by McAllister (1962) for the eastern Beaufort Sea. Of the 41 species listed, 5 (*Limanda aspera*, *Lumpenus maculatus*, *Myoxocephalus scorpius*, *Naulichthys pribilovius*, and *Podothecus acipenserinus*) are primarily Bering Sea forms which only rarely occur as far north as Point Barrow. The remaining 36 species appear to be fairly widely distributed and can be considered characteristic of the fauna of the

<sup>2</sup>In the following presentation of results and discussion, all snailfishes are considered as *Liparis* spp. and counted as one form. The number of species inhabiting the northeastern Chukchi and Beaufort Seas cannot at present be determined due to taxonomic confusion in the group.

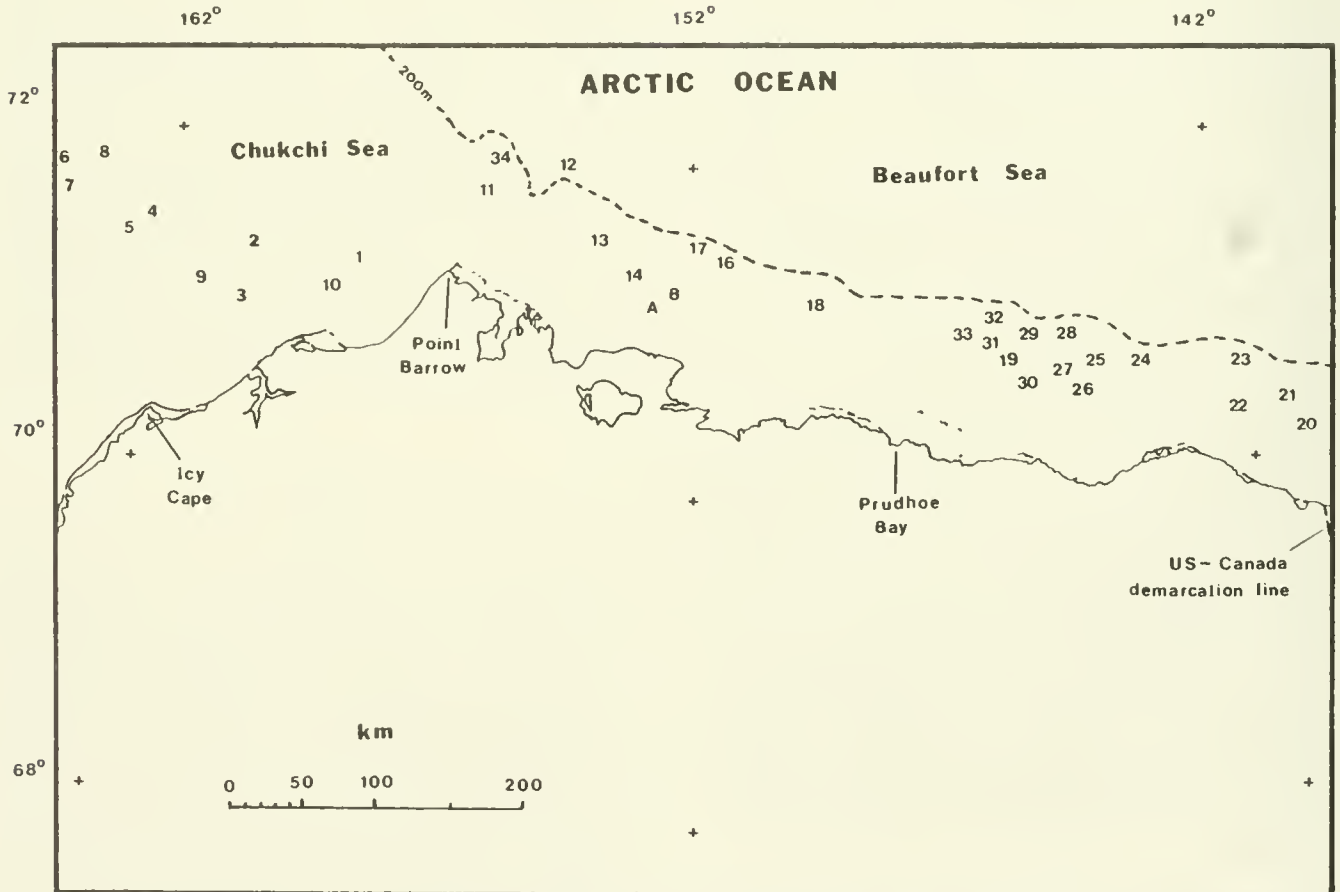


Figure 1.—Locations of otter trawl stations in the northeastern Chukchi and western Beaufort Seas, August-September 1976 and 1977.



**Table 1.**—Station locations of 35 tows from the northeastern Chukchi and western Beaufort Seas during August–September 1976 and 1977.

Tow no.	Date	Depth (m)	Latitude (N)	Longitude (W)	Comments
A	30 Aug. 1976	123	71°19'	152°34'	Pebbles
B	31 Aug. 1976	40	71°13.5'	152°47.9'	Rocks, pebbles, shells
1	2 Aug. 1977	64	71°27'	158°02'	Mud, gravel
2	2 Aug. 1977	45	71°19'	160°01'	Mud
3	2 Aug. 1977	62	71°05'	160°08'	Rocks
4	3 Aug. 1977	43	71°26'	162°01'	Mud
5	3 Aug. 1977	40	71°20'	162°30'	
6	3 Aug. 1977	48	71°35'	163°58'	
7	4 Aug. 1977	44	71°28'	163°47'	Mud
8	4 Aug. 1977	44	71°44'	162°59'	Mud
9	5 Aug. 1977	50	71°07'	161°00'	
10	6 Aug. 1977	102	71°12'	158°35'	Gravel, rocks
11	7 Aug. 1977	100–120	71°45'	155°43'	Mud
12	9 Aug. 1977	400	71°26.5'	154°16'	Mud
13	10 Aug. 1977	51–58	71°35.4'	153°41.0'	Mud
14	11 Aug. 1977	50	71°16'	153°01.9'	Rocks
16	12 Aug. 1977	50	71°13.1'	151°23'	Rocks
17	12 Aug. 1977	50	71°16.5'	151°33'	Rocks
18	16 Aug. 1977	40	71°06'	149°42'	Rocks, mud
19	18 Aug. 1977	55	70°46'	146°30'	No mud
20	26 Aug. 1977	56	70°09'	141°17'	Rocks
21	27 Aug. 1977	80	70°17'	141°39'	Rocks
22	27 Aug. 1977	50	70°18.4'	142°37'	Rocks
23	27 Aug. 1977	75	70°30.5'	142°21'	Gravel, rocks
24	27 Aug. 1977	105	70°36.5'	143°55'	
25	28 Aug. 1977	110	70°43.8'	145°02'	Rocks
26	29 Aug. 1977	50	70°35.5'	145°13'	Rocks
27	29 Aug. 1977	54	70°40'	145°32'	
28	29 Aug. 1977	110	70°50'	145°31'	
29	30 Aug. 1977	130	70°50'	146°00'	
30	30 Aug. 1977	54	70°38'	146°04'	Rocks
31	30 Aug. 1977	56	70°47'	146°33'	
32	30 Aug. 1977	90–110	70°56.5'	146°32'	
33	31 Aug. 1977	70	70°53'	147°01'	Rocks
34	3 Sept. 1977	150	71°59'	155°42'	

northeastern Chukchi and Beaufort Seas. For three of those species (*Arctogadus glacialis* (NMC82-0027), *Lycodes raridens* (NMC78-0296), and *Eumesogrammus praecisus* (NMC82-0026)), the first Beaufort Sea records are from our trawls. Our records of *Lycodes rossi* (NMC78-0289) fill a major gap in the known distribution of the species which had been previously reported only from the Kara Sea, Spitsbergen, and Herschel Island, Canada.

Many of the species listed by other authors were not encountered in our tows since pelagic species such as salmonids and osmerids were not adequately sampled by our otter trawl and some species such as *Myoxocephalus quadricornis* and *Liopsetta glacialis* are restricted in distribution to coastal, brackish waters (Walters 1955; Alverson and Wilimovsky 1966).

All of the primarily marine species reported from western arctic Canada by McAllister (1962) have been recorded from arctic waters of the northeastern Chukchi or western Beaufort Seas (Table 3). McAllister suggested that this low arctic fauna, which he termed the Inuit fauna, extends continuously from the Boothia Peninsula region of the central Canadian Arctic westward through the Beaufort, Chukchi, East Siberian, Laptev, Kara, and Barents Seas. Faunal connections with the eastern Canadian Arctic and North Atlantic are restricted, probably because of differences in water temperature, salinity, and ice cover.

Alverson and Wilimovsky (1966) and Quast (1972) reported the results of trawl surveys in the Chukchi Sea south and west of Icy Cape in which they found approximately 43 species of marine fishes. Fourteen of those, including 3 species of Pleuronectidae and 6 species of Cottidae, have not been reported from the northeastern Chukchi and Beaufort Seas (Table 3). Those species are all primarily North Pacific/Bering Sea forms which apparently reach the northern limit of their distribution in the central Chukchi Sea near Icy Cape. As mentioned previously, an additional five species reach only to the vicinity of Point Barrow.

**Table 2.**—Fishes caught in waters 40 m and deeper in the northeastern Chukchi and western Beaufort Seas during August–September 1976 and 1977, ranked in order of decreasing numerical abundance in tows.

Latin name	Common name	No. of individuals		No. of stations			Depth range (m)
		1976	1977	Chukchi		Beaufort	
<i>Borogadus saida</i>	Arctic cod	33	194	10	2	18	40–400
<i>Lycodes polaris</i>	Canadian eelpout	40	81	3	2	11	40–150
<i>Icelus bicornis</i>	Twohorn sculpin		74			13	50–130
<i>Arctidellus scaber</i>	Hamecon	6	30	5	1	5	40–70
<i>Aspidophoroides olraki</i>	Arctic alligatorfish	17	19	1	2	3	40–400
<i>Liparis</i> sp.	Snailfish	5	29	3	2	15	40–400
<i>Eumicrotremus derjugni</i>	Leathertin lumpsucker		29			11	50–110
<i>Gymnelis viridis</i>	Fish doctor	4	23	4	1	7	40–130
<i>Icelus spatula</i>	Spatulate sculpin	6	14	1	1	2	56–123
<i>Lumpenus fabricii</i>	Slender eelblenny	11			2		40–123
<i>Lycodes raridens</i>	Eelpout	3	7	1	1	1	64–123
<i>Gymnocanthus tricuspis</i>	Arctic staghorn sculpin	3	2		1	2	40–58
<i>Eumesogrammus praecisus</i>	Fourline snakeblenny	1	3	2	1	1	40–64
<i>Triglops pingeli</i>	Ribbed sculpin	1	2	0	1	2	40–110
<i>Lycodes mucosus</i>	Saddled eelpout	1	2		1	2	40–105
<i>Lycodes rossi</i>	Threespot eelpout	2			1		123
<i>Arctogadus glacialis</i>	Polar cod		1			1	150
<i>Lumpenus medius</i>	Stout eelbenny		1			1	40
<i>Lumpenus maculatus</i>	Daubed shanny		1	1			44

**Table 3.—Fishes recorded from the northeastern Chukchi and Beaufort Seas in this and previous studies.**

Species	Sources				McAlister 1962
	Walters 1955	Quast & Hall 1972	Carey 1978	This report	
<b>Petromyzonidae</b>					
<i>Lampetra japonica</i>	x				x
<b>Clupeidae</b>					
<i>Clupea harengus</i>	x		x		x
<b>Salmonidae</b>					
<i>Salvelinus alpinus</i>	x	x	x		x
<i>Oncorhynchus gorbushcha</i>	x		x		
<i>Oncorhynchus keta</i>	x	x	x		
<b>Osmeridae</b>					
<i>Mallotus villosus</i>	x	x	x		x
<i>Osmerus mordax</i>	x	x	x		x
<b>Myctophidae</b>					
<i>Benthosoma glaciale</i>	x				
<b>Gadidae</b>					
<i>Arctogadus borisovi</i>	x	x			
<i>Arctogadus glacialis</i>				x	
<i>Boreogadus saida</i>	x	x	x	x	x
<i>Eleginus gracilis</i>	x				x
<i>Gadus morhua ogac</i>	x		x		
<b>Zoaridae</b>					
<i>Gymnelis viridis</i>	x	x		x	
<i>Lycodes jugaricus</i>	x				x
<i>Lycodes mucosus</i>		x		x	
<i>Lycodes pallidus</i>	x		x		x
<i>Lycodes polaris</i>	x	x		x	x
<i>Lycodes ravidens</i>				x	
<i>Lycodes rossi</i>				x	x
<b>Ammodytidae</b>					
<i>Ammodytes hexapterus</i>	x				x
<b>Cottidae</b>					
<i>Arctidionellus scaber</i>		x		x	x
<i>Arctidionellus incrinatus</i>	x	x			
<i>Gymnocanthus tricuspis</i>	x	x		x	x
<i>Icelus bicornis</i>	x	x		x	x
<i>Icelus spatula</i>		x		x	x
<i>Myoxocephalus quadricornis</i>	x	x	x		x
<i>Myoxocephalus scorpiodes</i>		x	x		x
<i>Myoxocephalus scorpius</i>	x	x			
<i>Nautichthys pribilofius</i>		x			
<i>Triglops pingelii</i>	x	x		x	x
<b>Agonidae</b>					
<i>Aspidophoroides olriki</i>	x	x		x	x
<i>Podothectes acipenserinus</i>	x	x			
<b>Cyclopteridae</b>					
<i>Eumicrotremus derjugini</i>		x		x	
<i>Liparis spp</i>	x	x	x	x	x
<b>Stichaeidae</b>					
<i>Eumesogrammus praeceivus</i>					x
<i>Lumpenus fabricei</i>	x		x	x	x
<i>Lumpenus maculatus</i>				x	
<i>Lumpenus medius</i>			x	x	
<b>Pleuronectidae</b>					
<i>Limanda aspera</i>	x				
<i>Liopsetta glacialis</i>		x	x		x
<i>Platichthys stellatus</i>			x		

**Boreogadus saida.**—Arctic cod were the most abundant and consistently present fish in our survey. They were caught in each of 20 tows west of Prudhoe Bay with an average of 9 fish caught per tow (range 1–26). However, they were caught in only 10 of 15 tows east of Prudhoe Bay with an average of only 2 fish caught per tow (range 0–11). Arctic cod were caught at all depths between 40 and 400 m and we saw no obvious correlation between abundance and depth of tow.

Individuals were 4.5–18.0 cm FL with a distinct mode at about 8.0 cm (Fig. 2). The length-weight relationship of Arctic cod is  $W = 0.0018 \cdot L^{3.501}$  ( $N = 118$ ,  $r = 0.987$ ) (Frost and Lowry 1981). Fishes caught in waters deeper than 100 m were larger ( $\bar{x} = 11.4$  cm FL) than those caught in shallower water ( $\bar{x} = 8.1$  cm FL). In waters 100 m or less deep, 89% of the fishes caught were < 10.5 cm FL while in deeper water 24% of fishes caught were > 14.0 cm long. Similar size (or age) segregation has been observed in the Barents Sea (Hognestad 1968). It is probable that the length-frequency distribution for all tows combined was influenced by the depth distribution of the tows. In a series of midwater tows in the eastern Chukchi Sea, Quast (1974) found the abundance of juvenile cod was strongly correlated with depth, presumably due to a negative phototactic response.

Length at age of fishes caught by us was compared with that in other geographic areas (Table 4). It is unknown whether results for other studies were for fresh or preserved specimens. We measured preserved specimens. Arctic cod we examined had grown about 5 cm the first year and 3–4 cm in each of the following 2 yr. These rates are similar to but slightly less than those found by other investigators. There is considerable variation in size at age, which may be caused by an extended spawning period (Rass 1968) or patchy food resources with resulting variable growth.

In other geographic areas Arctic cod mature when they are 3–4 yr old or about 14–19 cm long (Gjosæter 1973; Andriyashev 1954). We found no development of eggs in specimens smaller than 11 cm; gonads made up about 1% of body weight. In specimens > 11.5 cm, eggs were clearly visible in the ovaries, and gonads made up 2–2.5% of the body weight. Based on size at age, Arctic cod in the Beaufort Sea probably first spawn at an age of 3 yr and a length of at least 12.5 cm. Spawning probably occurs in January and February (Klumov 1937; Svetovidov 1948; Andriyashev 1954; Hognestad 1968; Rass 1968).

In 187 Arctic cod, 157 stomachs had identifiable contents, 13 were empty, and 17 contained only unidentifiable food remains (Table 5). Copepods (mostly *Calanus hyperboreus*, *C. glacialis*, and *Euchaeta glacialis*) and the amphipod *Apherusa glacialis* were the most important prey. Mysids, the primary food of Arctic cod in nearshore waters (inside the barrier islands) of the Beaufort Sea (Bendock 1979), were a minor item in the diet of the fishes we examined from 40 m and deeper.

**Lycodes polaris.**—Canadian eelpout are benthic fishes common on muddy bottoms (Andriyashev 1954). They were the second most numerous species in this study and were caught at 16 stations. Forty-one of the 121 individuals were caught in tow No. 1. That trawl was on the bottom for about 1 h while the ship drifted and made mechanical repairs, and it is possible that eelpout swam into the net to feed on the contents. They occurred at 40–150 m and showed no obvious relationship between abundance and depth.

Individuals ranged from 3.8 to 24.5 cm TL with most specimens measuring < 15 cm TL (Fig. 3). A mode was present at about 8.0 cm. The length-weight relationship of Canadian eelpout is  $W = 0.0054 \cdot L^{2.937}$  ( $N = 76$ ,  $r = 0.993$ ).

Due to the small size and opaque nature of the otoliths, this species was poorly suited for age determinations. The mode at about 8

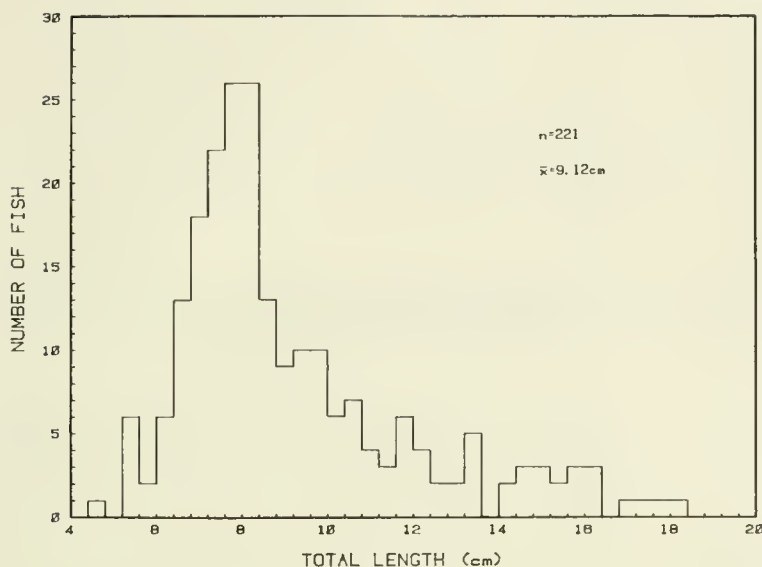


Figure 2.—Length-frequency distribution of Arctic cod caught in the northeastern Chukchi and western Beaufort Seas, August–September 1976 and 1977.

Table 4.—Mean and range of length (FL) at various ages for Arctic cod in this and other studies.

Location	This study		Bendock 1979 <sup>1</sup>		Hognestad 1968		Gjosæter 1973		Andriyashev 1954	
	NE Chukchi and offshore Beaufort Seas		Prudhoe Bay		Barents Sea		Barents Sea		Bering and Chukchi Seas	
Time of year	August		August		August–September		July–September		Summer?	
Age class	$\bar{x}$	range	$\bar{x}$	range	$\bar{x}$	range	$\bar{x}$	range	$\bar{x}$	range
0+			2.4		4.2	2.0–6.2			3.1	
1+	7.2	4.5–11.7	9.9		9.3	5.0–13.1	9.3		8.8	7.5–10.0
2+	11.6	9.7–14.4	13.1		14.9	8.0–22.0	13.4		15.1	14.4–15.8
3+	14.1	12.9–16.0	16.1		17.9	13.0–24.8	16.6		19.5	19.0–20.0
4+	17.1	16.1–18.0			19.8	15.5–27.0	19.1		22.5	22.0–23.0
5+					22.7	17.3–25.2	21.2			
6+					24.3	19.0–28.8	22.9			

<sup>1</sup>See footnote 2 in text.

Table 5.—Foods from stomachs of 157 Arctic cod collected in offshore waters of the northeastern Chukchi and western Beaufort Seas during August–September 1977.

Food item	No. of occurrences in rank				Total no. of occurrences	Frequency of occurrence (%)
	1	2	3	4		
Copepods	86	22	2		110	70.1
<i>Apherusa glacialis</i>	44	31	7		82	52.2
Other gammarid amphipods	3	9	3		15	10.2
<i>Parathemisto</i> sp.	2	7	4	3	16	10.2
Mysids	4	9	1		14	8.9
Euphausiids	2	2	1		5	3.2
Shrimp	1	2			3	1.9
Chaetognaths	4	3			7	4.5
Medusae	1				1	0.6

cm represented individuals 2+ yr old. The largest individual caught (24.5 cm) was probably 5+ yr old.

Ovaries of specimens < 15 cm contained only small (< 1 mm) eggs while those of individuals 15.5 cm and longer contained eggs of two or three size classes. Eggs of the largest size class ranged from 2.7 to 4.5 mm in diameter. The ovaries of individuals 15.5 and 18.9 cm long contained 66 and 135 “large” eggs, respectively, and the gonads made up 8.2 and 19.2% of the body weight. These measurements correspond closely with those of Andriyashev (1954). This species probably spawns in fall or early winter.

In 74 stomachs examined, 9 were empty and 12 contained only unidentifiable food remains. Of the stomachs containing identifiable food, gammarid amphipods occurred in 27, polychaete worms in 12, cumaceans and caprellids each in 4, and isopods, mysids, shrimp, brittle stars, and Arctic cod in 1 stomach each.

*Icelus bicornis*.—Seventy-four twohorn sculpins were caught during the 1977 survey. Only two were caught in the 18 tows made west of Prudhoe Bay. A total of 49 were caught at three stations (24, 25, 28), indicating patchy abundance. These sculpins occurred at stations ranging from 50 to 130 m. The three stations of abundance were in 105–110 m.

Twohorn sculpins ranged in length from 3.0 to 7.0 cm TL (Fig. 4). Most specimens > 6 cm were females (20 of 23) and most < 6 cm were males (33 of 47). Sexual dimorphism in size is not uncommon in sculpins (Andriyashev 1954). Such differences in size may be due to faster growth or differential survival of females. Nine of 11 individuals 5 yr or older were females. The length-weight relationship was similar for males and females although there was a tendency for females with well-developed ovaries to fall above the indicated line. That relationship is described by the equation  $W = 0.0082 \cdot L^{3.176}$  ( $N = 71$ ,  $r = 0.955$ ). Length at a given age varied widely; however, the mean length of fishes increased about 2 mm/yr from the age of 3 to about 5 yr old. Eight 3+-yr-old fish averaged 5.45 cm (range 4.6–6.3, SD = 0.583), ten 4+-yr-old fish

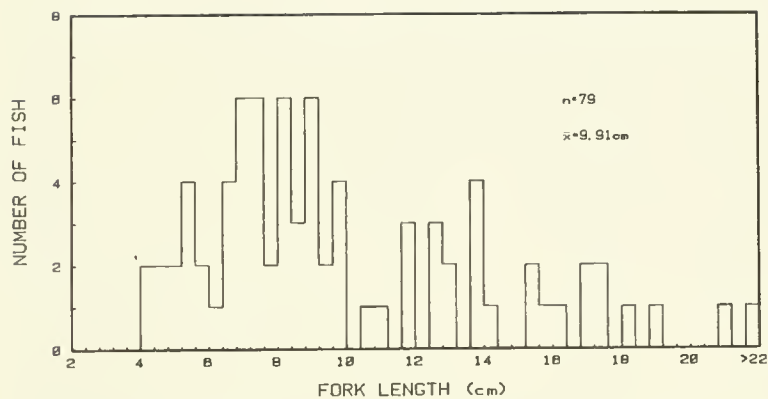


Figure 3.—Length-frequency distribution of Canadian eelpout caught in the northeastern Chukchi and western Beaufort Seas in August–September 1977.

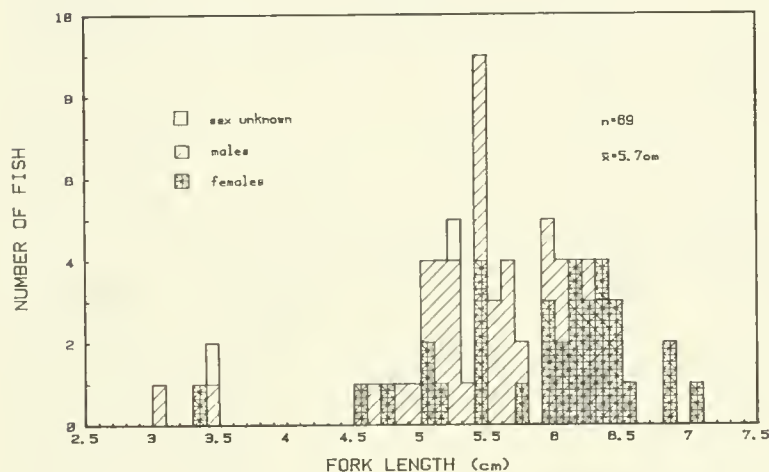


Figure 4.—Length-frequency distribution of twohorn sculpins caught in the northeastern Chukchi and western Beaufort Seas in August–September 1977.

averaged 5.65 cm (range 5.0–7.0, SD = 0.650), and six 5+ -yr-old fish averaged 5.87 cm (range 5.4–6.8, SD = 0.557).

Females appeared to mature at about 4 yr of age and a size of about 6 cm. The eggs of mature females were 1.4 to 1.9 mm in diameter and ranged in number from 79 to 180. Andriyashev (1954) reported that this species spawns in August to October at which time the ovaries contain 147 to 340 eggs up to 3.1 mm in diameter.

Stomachs of 38 fishes contained identifiable remains. Gammarid amphipods occurred in 23, polychaetes in 11, mysids and isopods each in 3, euphausiids and hyperiid amphipods each in 2, and shrimp and cumaceans each in 1.

*Artediellus scaber*.—Thirty-six hamecon were caught at 11 stations. All stations at which they occurred were in water depths  $\leq 70$  m. Specimens ranged in size from 2.7 cm TL (0.3 g) to 7.6 cm TL (6.6 g). Females  $> 5.6$  cm (about 3 or 4 yr old) appeared reproductively mature and had 50 to 100 eggs ranging in size from 0.6 to 1.6 mm. The oldest specimen for which age could be determined was 7 yr old. Growth from the age of 1–5 yr was about 0.8 cm/yr.

Stomachs of 24 fishes contained identifiable food. Polychaete worms and gammarid amphipods each occurred in 15 stomachs, mysids in 6, cumaceans in 2, and euphausiids, hyperiid amphipods, and isopods each in 1.

*Aspidophoroides olriki*.—Thirty-six Arctic alligatorfish were caught at six stations ranging from 40 to 400 m. Most were caught near and to the east of Point Barrow. Specimens ranged from 4.0 cm TL (0.3 g) to 6.7 cm TL (2.3 g). A 6.3 cm female had 260 eggs 0.8

to 1.2 mm in diameter. Six stomachs contained identifiable food. Gammarid amphipods occurred in four stomachs and polychaete worms in two.

*Liparis* spp.—Thirty-four snailfish were caught at 20 stations. No more than four individuals occurred in any tow. Most of the specimens could not be identified to species due to damage caused by the large quantities of mud and small rocks present in many of the tows. Three specimens were identified as *L. herschelini* and four as *L. koefoedi*.

The liparids ranged from 3.8 cm TL (0.4 g) to 12.2 cm TL (34.5 g). Age determination was not possible because of minute size and opaque nature of the otoliths. Two specimens (8.5 and 9.7 cm TL) had numerous large (up to 2 mm) eggs which appeared nearly ripe. Of 16 stomachs containing identifiable food, gammarid amphipods occurred in 12, caprellids, hyperiid amphipods, isopods, and polychaetes each in 2, and copepods and euphausiids each in 1.

*Eumicrotremus derjugini*.—Twenty-nine leatherfin lumpsuckers were caught in 50–110 m: 3 west of Prudhoe Bay and 26 east of Prudhoe Bay.

Specimens ranged from 2.5 cm TL (0.7 g) to 8.5 cm TL (35.8 g). Only four were larger than 4.0 cm; these were females. Of 21 individuals for which sex was determined, 15 were females and 6 were males. Females  $> 6.5$  cm long appeared to be reproductively mature and had eggs of two size classes, 0.4 to 0.8 mm and 3.0 to 4.0 mm diameter. No age determinations were made for this species.

The main prey of leatherfin lumpsuckers were hyperiid amphipods (*Parathemisto libellula*) which occurred in 23 of 25 stomachs

containing identifiable food. Gammarid amphipods occurred in six stomachs and mysids and polychaetes each in one.

*Gymnelis viridis*.—Twenty-seven fish doctors were caught at 12 stations throughout the survey area in 43–130 m. They ranged from 7.0 cm TL (1.2 g) to 11.4 cm TL (5.3 g). Three females longer than 9.0 cm were reproductively mature. The ovaries of each contained about 60 eggs 0.6 to 4.0 mm in diameter. No ages were determined for this species.

Thirteen stomachs contained identifiable food. Gammarid amphipods occurred in nine, caprellids in two, and mysids, polychaetes, and copepods each in one.

*Icelus spatula*.—Twenty specimens of the spatulate sculpin were caught at four stations ranging from 56 to 123 m. Eight were females with a mean length of 8.3 cm TL (range 5.5–11.0). Six were males with a mean length of 6.6 cm (range 5.6–7.5). Specimens ranged in weight from 1.6 to 14.1 g. No ages could be determined due to degraded otoliths. Eggs in the ovaries ranged from 0.2 to 1.2 mm and numbered 110–1,000. Eggs were more numerous and smaller than those of *I. bicornis*.

Of 10 stomachs containing identifiable food, 4 contained mysids, 3 gammarid amphipods, 2 shrimp, and 1 polychaetes.

## Epifaunal Invertebrates

The following includes only data collected from the 33 trawls made in 1977. Invertebrates from the two 1976 trawls were not worked up in comparable detail.

We identified 238 species or species groups of invertebrates including 49 gastropods, 34 amphipods, 28 polychaetes, 27 echinoderms, 25 bivalves, 16 ectoprocts, and 14 shrimps. Only 14 species occurred in more than 20 trawls. All except the scallop *Delectopecten groenlandicus* (which was caught only east of long. 154°W) were found throughout the study area. Forty-one species occurred in 10 or more trawls and almost half of the 238 species occurred in fewer than 5 trawls. At 26 of 33 stations, echinoderms, mainly brittle stars and crinoids, were the most abundant invertebrate group. In most cases they composed more than 75% of the total trawl biomass.

At least two major community types seemed to exist. West of long. 154°W, brittle stars (usually *Ophiura sarsi*) were predominant. Associated species included soft corals (*Eumephytha* spp.) and sea cucumbers (*Psolus* sp. and *Cucumaria* sp.). At all stations where this brittle star community was found the bottom was muddy.

East of long. 150°W the invertebrate community was characterized by the scallop *Delectopecten groenlandicus* and the crinoid *Heliometra glacialis*. Sea cucumbers (*Psolus* sp.), sea urchins (*Strongylocentrotus droebachiensis*), several species of brittle stars (not *Ophiura sarsi*), and the shrimp *Sabineia septemcarinata* were usually among the most abundant species. Most trawls in which this species assemblage occurred were in rocky (cobble) areas.

Some trawls fell into neither of the above community types. Those trawls were generally in rocky areas between long. 158° and 162°W and between long. 150° and 154°W.

**Brachyuran crabs.**—The spider crabs *Chionoecetes opilio* and *Hyas coarctatus* are probably the two single most important forage species of bearded seals in Alaskan waters and are the most common food items of bearded seals in the Beaufort Sea (Lowry et al. 1979). *Chionoecetes opilio* is found from the Aleutian Peninsula north to the Beaufort Sea, across the Canadian Arctic and into the North Atlantic as far south as Maine. *Hyas coarctatus alutaceus*

occurs from the Shumagin Islands south of the Alaska Peninsula north to the Beaufort Sea, throughout the Canadian Arctic, and off Newfoundland, Labrador, and Greenland (Garth 1958).

Forty-nine *C. opilio* were caught in eight trawls, all west of long. 155°W. Maximum carapace length was 7.5 cm. The largest male was 7.5 cm CL and the largest female was 6.8 cm CL. That female was the only ovigerous individual. The next largest female was 3.8 cm. MacGinitie (1955) reported catching no ovigerous females off Point Barrow. According to Watson (1970), 50% of males are mature at 5.7 cm and 50% of females at 5.0 cm. If maturation sizes are similar in the Chukchi and Beaufort Seas, the number of reproductively mature specimens in those areas is low. The ratio of males to females was about 2:1.

One hundred and ninety-two *H. coarctatus* were caught in 28 trawls. Maximum CL was 7.3 cm with an average length of 4.9 cm. The largest female was 4.6 cm, the largest male was 7.3 cm. MacGinitie (1955) reported similar maximum lengths of 4.9 cm for females and 7.5 cm for males. Approximately equal numbers of males and females were caught. Twenty-eight percent of all females were ovigerous with the smallest ovigerous female having a carapace length of 3.2 cm. Percent of ovigerous females varied from 50% west of Point Barrow to 18% east of there.

**Shrimps.**—Shrimps are major prey of bearded seals in the western Beaufort and northeastern Chukchi Seas and are sometimes eaten by ringed seals in those areas (Lowry et al. 1979). Fourteen species belonging to the families Hippolytidae (8 species), Crangonidae (5 species), and Pandalidae (1 species) were identified. All 14 species were also reported by MacGinitie (1955) from the Point Barrow region and by Carey (1977). MacGinitie and Carey together listed an additional five species from the Beaufort Sea which were not found in this study. Shrimp were present in all trawls with 2–8 species per trawl. In 22 tows, shrimp biomass was greater than fish biomass. This was especially true east of Point Barrow. A summary of distribution, abundance, and biological data for each species is given in Table 6.

**Family Hippolytidae.**—*Eualus gaimardii belcheri* was the most numerous shrimp in our trawls and occurred at 40–150 m on both muddy and rocky bottoms. It was the most numerous species by number and biomass at 10 stations, all of which were west of Prudhoe Bay. Although they were present throughout the study area, numbers decreased noticeably east of Prudhoe Bay. Minimum length was 5 mm CL and maximum was 14 mm CL. Maximum size of our specimens is considerably smaller than that (22 mm) reported by Squires (1970) for the eastern Canadian Arctic. Twenty-nine percent of the total number was ovigerous. The smallest ovigerous female measured 8 mm.

*Eualus macilentus* occurred at 28 stations in water depths of 40–400 m. It was the most numerous shrimp at three stations deeper than 100 m. *Eualus macilentus* and *E. g. belcheri* frequently co-occurred in trawls, with *E. g. belcheri* the most numerous in water shallower than 100 m and *E. macilentus* usually the most numerous deeper than 100 m. *Eualus macilentus* was present in all of the deeper trawls whereas *E. gaimardii* was often absent. Squires (1970) reported that it was most abundant in deeper, colder waters. Carapace lengths ranged from 6 to 12 mm with a mode at 9 mm. There were no ovigerous females; however, many females carried large, visible eggs under the carapace.

*Eualus macilentus* ranges in the west Atlantic from Greenland to Nova Scotia and in the North Pacific from the Okhotsk and Bering Seas to the Arctic Ocean at depths of 55–540 m (Squires 1970).

Table 6.—Summary of data collected on shrimps caught in the northeastern Chukchi and western Beaufort Seas during August–September 1977.

Species	Depth (m)	No.	Size		% ovig.	Smallest ovig.	No. of occurrences	Comments
			Range (mm)	Mode(s)				
<i>Eualus gamardii</i>	40–150	1,302	5–14	9	29.4	8	23	Less numerous east of Prudhoe Bay
<i>Sabinea septemcarinata</i>	40–400	912	6–19	10,16	7.1	16	28	Most numerous east of Point Barrow
<i>Eualus macilentus</i>	40–400	542	6–12	9	0		28	Most numerous in water > 100 m
<i>Spirontocaris spina</i>	45–400	80	5–16	9	35.7	7	14	
<i>Sclerocrangon boreas</i>	44–102	67	13–25	15,20	0		4	Only west of Point Barrow
<i>Pandalus goniurus</i>	40–400	59	7–25	9,13,19	6.8	16	12	Mainly west of Prudhoe Bay
<i>Lebbeus polaris</i>	50–150	37	4–16	6,10	2.7	12	12	Mainly east of Point Barrow
<i>L. groenlandicus</i>	50–80	6	13–22		16.6	22	3	
<i>Argis lar</i>	40–50	5	12–20		0		4	Only west of Point Barrow
<i>Eualus fabricii</i>	50–60	4	7–10		0		2	
<i>Crangon communis</i>	40–50	3	10–13		0		3	West of Prudhoe Bay
<i>Spirontocaris phippsi</i>	50	1					1	
<i>Eualus suckleyi</i>	50–110						4	Only presence or absence information available
<i>Argis dentata</i>	48–110	2			0		2	Only presence or absence information available

*Eualus fabricii* was caught in only two trawls at depths of 50 and 60 m. Size range was 7–10 mm CL. None was ovigerous. Elsewhere they are reported from the Japan Sea and the east Siberian coast to Alaska, the Arctic Ocean off Alaska, and the northwest Atlantic, at 4–200 m (Squires 1970).

*Eualus suckleyi* was identified from four trawls at depths of 50–110 m. No further information was noted for these specimens.

*Lebbeus polaris* was present in 12 trawls at depths of 50–150 m. Size range was 4–16 mm CL with modal sizes at 6 and 10 mm. Three percent of all individuals were ovigerous with the smallest ovigerous female measuring 12 mm. Squires (1970) in the Canadian Arctic reported the smallest ovigerous female to be 10 mm. In this trawl series *L. polaris* was found mainly east of Barrow. MacGinitie (1955) caught three specimens off Barrow. Squires (1970) summarized distributional information for *L. polaris* as follows: in the North Atlantic from the polar regions to Skaggerak and the Hebrides in Europe, to Cape Cod in America, in the North Pacific from the Aleutians, and Bering and Okhotsk Seas, at 0–930 m.

Six specimens of *Lebbeus groenlandicus* were caught at three stations in depths of 50–80 m. Carapace length ranged from 13 to 22 mm. A single individual (22 mm CL) was ovigerous. *Lebbeus groenlandicus* is present in the North Atlantic from east and west Greenland and from the Canadian Arctic to Cape Cod, in the North Pacific from arctic Alaska, the Bering Sea to Puget Sound, and the Sea of Okhotsk at depths < 200 m (Squires 1970).

*Spirontocaris spina* was caught in 21 trawls at depths of 45–400 m. It was the fourth most numerous species of shrimp. Carapace lengths ranged from 5 to 16 mm with the main size mode at 9 mm. Thirty-six percent of all individuals were ovigerous and the smallest ovigerous female measured 7 mm CL. This species seemed to prefer rocky bottoms although it occurred at least once on a hard mud bottom. *Spirontocaris spina* is circumpolar. It is widespread in the North Atlantic, in the North Pacific from arctic Alaska, Bering Strait, Bering Sea, the Siberian east coast to the Alaska Peninsula and Vancouver, B.C. (Rathbun 1904; Squires 1970).

A single specimen of *Spirontocaris phippsi* was caught in 1977 in 50 m of water in the eastern part of the study area. Twenty-four individuals were caught in a single trawl off Pitt Point in 1976 at 40 m. Distribution is circumpolar. It occurs from arctic Alaska to the

Shumagins, the Atlantic coast of America southward to Cape Cod, off northern Europe, in 10–250 m (Rathbun 1904).

**Family Pandalidae.**—We caught a single species of pandalid shrimp, *Pandalus goniurus*. *Pandalus borealis* was also reported near Point Barrow by MacGinitie (1955). *Pandalus goniurus* occurred in 12 trawls at depths of 40–400 m. Only 3% of the individuals were caught east of Prudhoe Bay. Individuals ranged from 7 to 25 mm CL. Although total sample size was relatively small (59) there appeared to be three size modes at 9, 13, and 19 mm. Seven percent of all individuals were ovigerous, the smallest ovigerous female measuring 16 mm CL. According to Rathbun (1904) *P. goniurus* ranges from the arctic coast of Alaska southward to the Okhotsk Sea and Puget Sound, in 5–250 m. Occurrence in water > 100 m is unusual.

**Family Crangonidae.**—Five species of crangonid shrimps were identified. Of these five, only one, *Sabinea septemcarinata*, was widespread and abundant.

*Sabinea septemcarinata*, the second most numerous shrimp in our samples, was collected in 28 trawls at depths of 40–400 m. It was the most numerous shrimp species in 15 trawls, all of which were east of Barrow. *Sabinea* occurred west of Point Barrow, but only in very low numbers (< 3% of the total shrimp catches). Carapace lengths ranged from 6 to 19 mm, with modes at 10 and 16 mm. Only 7% of all individuals were ovigerous and the smallest ovigerous female was 16 mm, considerably larger than the smallest ovigerous female (10 mm) reported by Squires (1970) for the eastern Canadian Arctic. *Sabinea septemcarinata* is widely distributed throughout the North Atlantic. It occurs in the Beaufort Sea and the east Siberian Sea at 45–345 m (Squires 1970).

*Sclerocrangon boreas* was present in only four trawls, all west of Point Barrow, in 44 102 m. Only two rocky bottom stations occurred west of Barrow and *S. boreas* was the dominant shrimp at both of those stations. Carapace lengths ranged from 13 to 25 mm with modes at 15 and 20 mm. No ovigerous females were present. Leech egg cases, reported by MacGinitie (1955) to be *Crangonobdella murmanica*, were present on the pleopods of several individuals. *Sclerocrangon boreas* is primarily an arctic species. It is present throughout the North Atlantic, in the North Pacific from

Bering Strait and Kilesnov to the Straits of Georgia, B.C., in the Arctic Ocean from Siberia to Point Barrow, at 0–400 m (Squires 1970). Squires (1969) reported this species from one shallow water station in the western Canadian Arctic (Franklin Bay).

*Argis lar* was present in four trawls west of Barrow, in 40–50 m. Carapace lengths were 12–20 mm. No ovigerous females were present. Carey (1977) reported *A. lar* from north of Camden Bay. It occurs from the arctic coast of Alaska and Siberia southward to Sitka and the Kuril Islands, and off Greenland, in 0–90 m (Rathbun 1904). Only two specimens of *Argis dentata* were identified. No further information is available on those specimens.

*Crangon communis* was identified from three trawls, all west of Prudhoe Bay, in 40–50 m. Range of carapace lengths was 10–13 mm. No ovigerous individuals were present. A single specimen of *C. communis* was taken by MacGinitie in 1949 (MacGinitie 1955). That was the first report of this species north of Bering Strait. Rathbun (1904) reported *C. communis* from the Bering Sea to San Diego, Calif., at 40–600 m.

**Amphipods.**—Gammarid amphipods are prey of many demersal fishes, seabirds, Arctic cod, ringed and bearded seals, and bow-head whales, *Balaena mysticetus* (Lowry et al. 1979). They occurred in 34 trawls, but seldom made up more than 2% of the total trawl biomass. Fifteen families and 34 species were identified. The families Lysianassidae and Ampeliscaidae were represented by the greatest number of species, eight and five, respectively. Most species occurred at 1–3 stations. Seven including *Ampelisca eschrichti*, *Acanthostephea behringiensis*, *Rhacotropis aculeata*, *Anonyx nugax*, *Socarnes bidentata*, *Stegocephala inflatus*, and *Stegocephalopsis ampulla* occurred at more than 10. Only *Rhacotropis aculeata* showed any obvious geographic variation in abundance; it was by far more numerous between Point Barrow and Prudhoe Bay than elsewhere.

**Gastropods.**—Snails are a regular prey item of bearded seals and walrus (*Odobenus rosmarus*) (Fay et al. 1977; Lowry et al. 1979). Thirteen families and 49 species were identified from our trawls. The families Buccinidae and Neptunidae were represented by the greatest number of species.

*Margarites costalis* occurred at all but six stations. It was the most numerous snail in the trawl survey.

Seven species of *Buccinum* occurred in the trawls. *Buccinum polare* and *B. scaliforme* were most numerous. Buccinid snails were in general more abundant west of Prudhoe Bay.

Ten species of the family Neptunidae occurred in the trawls. Snails of the genus *Colus* were most common, especially east of Prudhoe Bay. The genera *Plicifusus* and *Neptunea* were present mainly west of Prudhoe Bay.

East-west distributional patterns were indicated for several other species and genera. *Natica clausa* was found only west of Prudhoe Bay, and 9 of 10 tows in which *Polinices pallida* occurred were west of Prudhoe Bay. *Admete couthouyi* and two species of the genus *Trichotropis* were present only west of Point Barrow.

Three species of the genus *Trophonopsis* (*Boreotrophon*) were represented in the trawls. Although these species occurred both east and west of Point Barrow, most specimens were caught east of Prudhoe Bay.

**Bivalves.**—Bivalve molluscs are generally abundant and diverse in the benthos. Carey (1977) listed 85 species in his arctic species list. Bivalves are a major food of walrus and bearded seals (Lowry et al. 1979).

Twenty-five species belonging to 12 families were identified from our trawls. Only seven species occurred in more than five trawls. The small transparent scallop *Delectopecten groenlandicus* was by far the most abundant species, although it was found only east of long. 150°W. It was abundant where it was present.

A small, chalky, heavy-shelled species, *Bathyarca glacialis*, was the second most numerous bivalve. It was caught only east of Prudhoe Bay and was patchy in occurrence.

*Nuculana pernula* occurred only east of the Prudhoe Bay area. Its occurrence coincided closely with that of *B. glacialis* and *D. groenlandicus*.

*Cyclocardia crassidens* was present throughout the area sampled, as was *Nucula tenuis*. Two species of *Astarte* were common. *Astarte montagui* was present in greatest numbers west of Prudhoe Bay whereas *A. crenata* was most numerous east of Prudhoe Bay.

**Polychaetes.**—Polychaetes are a major component of Beaufort Sea infauna (Carey 1977). They were also a regular component of the epifauna. Most specimens we collected were fragmented and in very poor condition. Nonetheless, 15 families and 27 species were identified. The scaleworms, Family Polynoidae, were the most widespread and numerous, occurring in 24 trawls. Three species, *Antimoella sarsi*, *Eunoe nodosa*, and *Gattyana cirrosa*, were most common.

Only two other species occurred at more than five stations. Those were *Nereis zonata*, most numerous west of Prudhoe Bay, and *Brada granulata*, present in all areas.

**Echinoderms.**—Echinoderms were by far the most abundant invertebrates in the western Beaufort and northeastern Chukchi Seas. We found 27 species: 15 asteroids, 7 ophiuroids, 1 echinoid, 1 crinoid, and 3 holothuroids.

Ophiuroids were most abundant but least diverse west of long. 154°W. *Ophiura sarsi* was the only species identified. East of long. 154°W numbers of ophiuroids decreased but at least six species occurred. *Ophiacantha bidentata* was the most common.

The sea urchin, *Strongylocentrotus droebachiensis*, was present at rocky stations and absent from all muddy stations. It occurred in 14 trawls in relatively low numbers (usually fewer than 10/trawl).

*Heliametra glacialis*, a crinoid, was the dominant organism at 8 of 15 stations east of Prudhoe Bay. It was abundant at most of the other eastern stations, but did not occur at all west of Point Barrow.

Sea cucumbers were extremely numerous and widespread. *Cucumaria* sp. was present at 17 stations and *Psolus* sp. at 16. The two species often cooccurred.

Sea stars were the most diverse of the echinoderms, though never so abundant as other groups. *Crossaster papposus* and *Leptasterias groenlandicus* were the most common, each occurring in more than 20 trawls. The average number of species per trawl increased from 1.4 in the west to 3.7 in the east. The maximum number of species per trawl west of Point Barrow was three whereas east of Prudhoe Bay it was seven. This difference may be related to the increased number of small bivalves in the eastern area.

**Other groups.**—Sponges, anemones, flatworms, nemerteans, bryozoans, and tunicates were present in many trawls. The taxonomy of many of these groups is poorly known for arctic waters and thus the species lists presented in this report are incomplete.

## ACKNOWLEDGMENTS

Logistic support for this study was provided by the USCGC *Glacier*. We thank the many crew members who devoted their off-duty

time to helping us work up trawl catches, mend gear, and record data. We especially thank our colleagues John J. Burns and Larry M. Shults for the many hours spent conducting trawls, sorting the contents, and identifying, weighing, and measuring fishes and invertebrates. Don E. McAllister (National Museums of Canada) kindly examined many of the fish specimens. George Mueller and others at the University of Alaska Marine Museum/Sorting Center sorted, identified, and enumerated many of the invertebrates. Funding was provided by the U.S. Bureau of Land Management Outer Continental Shelf Environmental Assessment Program and by Federal Aid in Wildlife Restoration Project W-17-9.

## LITERATURE CITED

- ALVERSON, D. L., and N. J. WILIMOVSKY  
1966. Fishery investigations of the southeastern Chukchi Sea. In N. J. Wilimovsky and J. N. Wolfe (editors), Environment of the Cape Thompson region, Alaska, p. 843-860. U.S. Atomic Energy Commission, Oak Ridge, Tenn.
- ANDRIYASHEV, A. P.  
1954. Keys to the fauna of the USSR. No. 53. Fishes of the northern seas of the USSR. (Transl. from Russian by Israel Prog. Sci. Transl., 1964, 617 p.; available U.S. Dep. Commer., Natl. Tech. Inf. Serv., Springfield, Va., as TT63-11160.)
- BENDOCK, T. N.  
1979. Beaufort Sea estuarine fishery study. In Environmental Assessment of the Alaskan Continental Shelf, Final Reports of Principal Investigators, Vol. 4, p. 670-729. Outer Cont. Shelf Environ. Assess. Prog., Boulder, Colo.
- CAREY, A. G., Jr.  
1977. Summarization of existing literature and unpublished data on the distribution, abundance, and life histories of benthic organisms. In Environmental Assessment of the Alaskan Continental Shelf, Annual Reports of Principal Investigators for the year ending March 1977, Vol. 6, p. 54-858. Outer Cont. Shelf Environ. Assess. Prog., Boulder, Colo.
- CAREY, A. G., Jr. (editor).  
1978. Marine biota (plankton/benthos/fish). In Environmental Assessment of the Alaskan Continental Shelf, Interim Synthesis: Beaufort/Chukchi, p. 174-237. Environ. Res. Lab., Boulder, Colo.
- FAY, F. H., H. M. FEDER, and S. W. STOKER.  
1977. An estimation of the impact of the Pacific walrus population on its food resources in the Bering Sea. Mar. Mammal Comm. Rep. No. MMC-75/06, 74/03, 38 p.
- FROST, K. J., and L. F. LOWRY  
1981. Trophic importance of some marine gadids in northern Alaska and their body-otolith size relationships. Fish. Bull., U.S. 79:187-192.
- GARTH, J. S.  
1958. Brachyura of the Pacific coast of America. Oxyrhyncha. Allan Hancock Found. Pac. Exped. 21, 854 p.
- GJOSAETER, J.  
1973. Preliminary results of Norwegian polar cod investigations 1970-1972. Int. Conf. Explor. Sea Rep. Demersal Fish (Northern) Committee. C. M. 1973 (F:8):1-23.
- HEDGPETH, J. W.  
1963. Pycnogonida of the North American Arctic. J. Fish. Res. Board Can. 20:1315-1348.
- HOGNESTAD, P. T.  
1968. Observations on polar cod in the Barents Sea. In R. W. Blacker (editor), Symposium on the ecology of pelagic fish species in arctic waters and adjacent seas, p. 126-130. Rapp. P.-V. Réun. Cons. Int. Explor. Mer 158.
- HULSEMANN, K.  
1962. Marine Pelecypoda from the north Alaskan coast. Veliger 5:67-73.
- HULSEMANN, K., and J. D. SOULE.  
1962. Bryozoa from the arctic Alaskan coast. Arctic 15:228-230.
- KLUMOV, S. K.  
1937. Polar cod and their importance for certain life processes in the Arctic. Izvest. Akad. Nauk SSSR (Biol.), No. 1.
- LOWRY, L. F., K. J. FROST, and J. J. BURNS.  
1979. Trophic relationships among ice inhabiting phocid seals and functionally related marine mammals. Final Report of Beaufort Sea activities. In Environmental Assessment of the Alaskan Continental Shelf, Final Reports of Principal Investigators, Vol. 6, p. 573-629. Outer Cont. Shelf Environ. Assess. Prog., Boulder, Colo.
- MACGINITIE, G. E.  
1955. Distribution and ecology of marine invertebrates of Point Barrow, Alaska. Smithsonian Misc. Collect. 128(9), 201 p.
- MACGINITIE, N.  
1959. Marine mollusca of Point Barrow, Alaska. Proc. U.S. Natl. Mus. 109:59-208.
- MCALLISTER, D. E.  
1962. Fishes of the 1960 "Salvelinus" program from western Arctic Canada. Natl. Mus. Can. Bull. 185, p. 17-39.
- MENZIES, R. J., and J. L. MOHR.  
1962. Benthic Tanaudacea and Isopoda from the Alaskan Arctic and the polar basin. Crustaceana 3:192-202.
- PFEIFER, W. E.  
1977. Bibliography of the fishes of the Beaufort Sea. Biol. Pap. Univ. Alaska 17, 76 p.
- QUAST, J. C.  
1972. Preliminary report on fish collected on WEBSEC-70. In WEBSEC-70, an ecological survey in the eastern Chukchi Sea, September-October 1970, p. 203-206. U.S. Coast Guard Oceanogr. Rep. 50.  
1974. Density distribution of juvenile Arctic cod, *Boreogadus saida*, in the eastern Chukchi Sea in the fall of 1970. Fish. Bull., U.S. 72:1094-1105.
- QUAST, J. C., and E. L. HALL.  
1972. List of fishes of Alaska and adjacent waters with a guide to some of their literature. U.S. Dep. Commer., NOAA Tech. Rep. NMFS SSRF-658, 47 p.
- RASS, T. S.  
1968. Spawning and development of polar cod. In R. W. Blacker (editor), Symposium on the ecology of pelagic fish species in arctic waters and adjacent seas, p. 135-137. Rapp. P.-V. Réun. Cons. Int. Explor. Mer 158.
- RATHBUN, M. J.  
1904. Decapod crustaceans of the northwest coast of North America. Harriman Alaska Expedition 10:1-190.
- SHOEMAKER, C. R.  
1955. Amphipoda collected at the Arctic Laboratory, Office of Naval Research, Point Barrow, Alaska, by G. E. MacGinitie. Smithsonian Misc. Collect. 128(1), 78 p.
- SQUIRES, H. J.  
1969. Decapod Crustacea of the Beaufort Sea and arctic waters eastward to Cambridge Bay, 1960-65. J. Fish. Res. Board Can. 26:1899-1918.  
1970. Decapod crustaceans of Newfoundland, Labrador and the Canadian eastern Arctic. Fish. Res. Board Can. Manuscr. Rep. Ser. (Biol.) 810:1-212.
- SVETOVIDOV, A. N.  
1948. Fauna of the U.S.S.R. Fishes, Vol. IX, No. 4, Gadiformes. Zool. Inst. Akad. Nauk SSSR, New Ser. 34. (Transl. Israel Prog. Sci. Transl., 1962, 304 p.; available U.S. Dep. Commer., Natl. Tech. Inf. Serv., Springfield, Va., as TT63-11071.)
- WALTERS, V.  
1955. Fishes of western arctic America and eastern arctic Siberia. Taxonomy and zoogeography. Bull. Am. Mus. Nat. Hist. 106:259-368.
- WATSON, J.  
1970. Maturity, mating, and egg laying in the spider crab, *Chionoecetes opilio*. J. Fish. Res. Board Can. 27:1607-1616.



Appendix A. Fishes and invertebrates collected in the northeastern Chukchi and western Beaufort Seas in August-September 1977. Letters and numbers indicate stations (Figure 1).

PHYLUM PORIFERA

Unidentified sponge - 1, 16, 23, 26, 27, 31, 33, 34

FAM. AXINELLIDAE

*Phakettia cribosa* - 22

FAM. POLYMASTIIDAE

*Polymastia mammilaris* - 16, 20, 21, 24, 29

FAM. CRANIELLIDAE

*Craniella crania* - 17, 20

PHYLUM CNIDARIA

*Thuiaria* sp. - 3, 4

*Lucernosa* sp. - 3

*Eunephthya* sp. - 4, 5, 6, 8, 9, 13, 34

\**Eunephthya rubiformes* - 1, 3, 10, 28

\**Eunephthya fruticosa* - 1, 3, 7, 10, 22, 27

Unidentified anemone - 1, 3-6, 10, 11, 12, 14, 16-25, 27-34

PHYLUM PLATYHELMINTHES

Turbellaria - 22, 24, 27

PHYLUM RHYNCHOCOELIA

Nemertean - 4, 11, 24, 25, 27, 32

*Cerebratulus* sp. - 24, 25, 32

PHYLUM ANNELIDA

CLASS POLYCHAETA

FAM. POLYNOIDAE

*Antinoella sarsi* - 2, 6, 8, 19, 25, 27, 29, 30, 31

*Eunoe nodosa* - 1, 4-7, 9, 10, 14, 16, 20, 22, 24, 25, 27, 28, 32  
*Gattyana cirrosa* - 1, 2, 4-9, 12, 17, 27, 29, 31  
*Harmothoe imbricata* - 2  
FAM. SPINTHERIDAE  
*Spinther* sp. - 10  
FAM. PHYLLODOCIDAE  
*Anaitides mucosa* - 27  
*Anaitides maculata* - 7  
*Phyllodoce groenlandica* - 6, 12  
*Genetyllis castanea* - 20  
FAM. SYLLIDAE  
*Typosyllis fasciata* - 10  
FAM. NERIDAE  
*Nereis pelagica* - 3  
*Nereis zonata* - 1, 14, 16, 17, 20, 22, 24, 27, 28  
FAM. NEPHTYIDAE  
\**Nephtys* sp. - 10  
*Nephtys ciliata* - 17  
*Aglaophomus malmgreni* - 19, 20, 22, 27  
FAM. ONUPHIDAE  
*Onuphis* sp. - 29  
FAM. LUMBRINERIDAE  
*Lumbrinereis* sp. - 7, 19  
\**Lumbrinereis fragilis* - 29  
FAM. SPIONIDAE  
*Laonice cirrata* - 31  
FAM. FLABELLIGERIDAE  
\**Brada granulata* - 1, 2, 4-9, 11, 12, 20, 22, 30, 31  
\**Brada inhabilis* - 9, 12  
*Flabelligera affinis* - 1, 6, 9  
FAM. SCALIBREGMIDAE  
*Scalibregma inflatum* - 27, 29  
FAM. STERNASPIDAE  
*Sternapsis scutata* - 18, 29  
FAM. PECTINARIIDAE  
*Cistenides granulata* - 1

*Cistenides hyperborea* - 5, 6, 8

FAM. AMPHARETIDAE

*Amphicteis* sp. - 22

FAM. TERESELLIDAE

*Amphitrite cirrata* - 12

## PHYLUM MOLLUSCA

CLASS GASTROPODA

ORDER ARCHAEOGASTROPODA

FAM. LEPETIDAE - 28

*Lepeta caeca* - 20, 25

FAM. TROCHIDAE

*Margarites costalis* - 1, 2, 4-12, 14, 16-20, 22-32, 34

*Solariella obscura* - 4, 6

*Solariella varicosa* - 2, 16, 17

ORDER MESOGASTROPODA

FAM. TURRITELLIDAE

*Tachyrynchus erosus* - 4, 18, 19

*Tachyrynchus reticulatis* - 12, 18, 20, 30, 33

FAM. TRICHOTROPIDIDAE

*Trichotropis borealis* - 4, 5, 7, 8

*Trichotropis kroyeri* - 8, 9, 27

FAM. LAMELLARIIDAE

*Onchidiopsis glacialis* - 10, 26

*Piliscus commondum* - 10

*Velutina* sp. - 1, 10

*Velutina undata* - 3, 6, 8, 10, 34

*Marsenina glabra* - 1

FAM. NATICIDAE

*Natica clausa* - 1, 2, 4-8, 10-13, 34

*Polinices pallida* - 2, 4, 6-8, 11, 16, 18, 22, 34

ORDER NEOGASTROPODA

FAM. MURICIDAE

*Trophonopsis (Boreotrophon) clathratus* - 10, 22, 31

*Trophonopsis (Boreotrophon) muriciformis* - 2, 5, 18

*Trophonopsis (Boreotrophon) beringi* - 8-10, 13, 16, 17, 19, 20, 22-32

FAM. BUCCINIDAE

- Buccinum* sp. - 1, 10, 11, 23, 24, 28, 34, B  
*Buccinum angulosum* - 1, 12, 19, 22, 29  
*Buccinum scalariforme* - 1, 2, 8, 9, 12, 16, 18, 19, 28, 29, 31  
*Buccinum glaciale* - 10  
*Buccinum solenum* - 8, 9, 22  
*Buccinum polare* - 1, 2, 5-8, 12, 22, 24, 25  
*Buccinum ciliatum* - 2, 10, 17  
*Buccinum plectrum* - 10, 16

FAM. NEPTUNIDAE

- Beringius beringi* - 17, 27, A  
*Colus* sp. - 4, 20, 23, 24, 27, 28, 31, 34, B  
*Colus spitzbergensis* - 34  
*Colus roseus* - 4, 5, 9, 12, 20, 22, 28  
*Colus trombinus* - 2  
*Neptunea* sp. - 5, 13  
*Neptunea* sp. c.f. *borealis* - 2, 4  
*Neptunea heros* - 10, 12, 18, 20, B  
*Plicifusus kroyeri* - 9, 10, 14, 17, 18, 27, 28, A  
*Pyrulofusus deformis* - 18, 22  
*Volutopsius fragilis* - 12, 24

FAM. CANCELLARIIDAE

- Admete* sp. - 6  
*Admete couthouyi* (or *middeandorffiana*) - 4, 5, 7, 10, 12, 34  
*Admete regina* - 29

FAM. TURRIDAE

- Mangelia* sp. - 12  
*Oenopota* sp. - 4, 6, 7, 17  
*Oenopota turricula* - 34  
*Oenopota harpa* - 4, 8, 17, 20  
*Oenopota tenuicostata* - 8

ORDER CEPHALASPIDEA

FAM. SCAPHANDRIDAE

- Cylichna alba* - 2, 5, 6

ORDER NUDIBRANCHIA

- Unidentified nudibranch - 6, 8, 10, 25, 26

*Dendronotus* sp. - 3, 13

*Dendronotus dalli* - 17

CLASS POLYPLACOPHORA

*Ischnochiton albus* - 3, 10

*Amicula vestita* - 3, 10

CLASS BIVALVIA

ORDER NUCULOIDA

FAM. NUCULIDAE

*Nucula tenuis* - 2, 4, 5, 11, 15, 17, 31

FAM. NUCULANIDAE

*Nuculana pernula* - 18, 19, 20, 22, 24, 25-31, 33

*Nuculana minuta* - 4, 15, 17

*Yoldia* sp. - 7, 28, 29

*Yoldia hyperborea* - 2, 6, 18, 26

*Yoldia myalis* - 15, 17, 31

ORDER ARCOIDA

FAM. ARCIDAE

*Bathyarca glacialis* - 19, 20, 22-29, 31, 33

ORDER MYTILOIDA

FAM. MYTILIDAE

*Musculus corrugatus* - 10

ORDER PTERIOIDA

FAM. PECTINIDAE

*Chlamys* sp. - 1, 11, 17

*Delectopecten greenlandicus* - 14, 16-33

ORDER VENEROIDA

FAM. CARDITIDAE

*Cyclocardia* sp. - 9, 10, B

*Cyclocardia* c.f. *rajabiminae* - 4, 6, 7

*Cyclocardia crassidens* - 1, 2, 10, 12, 17, 20, 22

FAM. ASTARTIDAE

*Astarte* sp. - 5, 8, 9, 10, B

*Astarte borealis* - 1, 2, 12, 22

*Astarte montegui* - 2, 4, 8, 11, 12, 17, 19, 22, 27, 31, 34

*Astarte crenata* - 10, 14, 16, 18, 19, 20, 23, 24, 25, 27, 28, 29, 32,

FAM. CARDIIDAE

*Clinocardium ciliatum* - 2, 4, 7, 8, 13

*Serripes groenlandicus* - 4, 13

FAM. TELLINIDAE

*Macoma calcarea* - 4, 12

*Macoma moesta* - 7, 11, 15, 22, 31

*Macoma loveni* - 2

FAM. VENERIDAE

*Liocyma fluctuosa* - 17

ORDER MYOIDA

FAM. HIATELLIDAE

*Hiatella arctica* - 8, 9

ORDER PHOLADOMYOIDA

FAM. LYONSIIDAE

*Lyonsia* sp. - 5, 6

FAM. CUSPIDARIIDAE

*Cuspidaria glacialis* - 25

CLASS CEPHALOPODA

FAM. SEPIOLIDAE

*Rossia pacifica* - 28

FAM. OCTOPODIDAE

*Octopus* sp. - 1, 12, 14, 21, 22, 24, 28, B

PHYLUM ARTHROPODA

CLASS PYCNOGONIDA

*Nymphon longitarse* - 1

*Nymphon brevitarse* - 3, 20, 21, 24, 30

CLASS CRUSTACEA

SUBCLASS CIRRIPIEDIA

*Balanus crenatus* - 10

SUBCLASS MALACOSTRACA

ORDER CUMACEA

*Diastylis bidentata* - 10, 27

*Diastylis goodsiri* - 19, 20, 29

*Diastylis spinulosa* - 19

ORDER ISOPODA

*Saduria sabinii* - 29

*Synidotea bicuspidata* - 2, 9, 10, 11, 20, 21, 22, 27

*Synidotea nodulosa* - 11

ORDER AMPHIPODA

FAM. ACANTHONOTOZOMATIDAE

*Acanthonotozoma inflatum* - 2, 7, 8, 11, 34

*Acanthonotozoma serratum* - 10

FAM. AMPELISCIDAE

*Ampelisca macrocephala* - 30

*Ampelisca birulai* - 27

*Ampelisca eschrichti* - 1, 2, 8, 11, 13, 14, 18, 20, 27, 28, 29, A

*Byblis gaimardi (eschrichti)* - 2

*Haploops* sp. - 2, 11, 16, 27

FAM. ATYLIDAE

*Atylus smitti* - 20, 21, 24, 27, 29, 32, 33

FAM. CALLIOPIIDAE

*Halirages nilssoni* - 2, 17

FAM. COROPHIIDAE

*Erichthonius tolli* - 10

FAM. EUSIRIDAE

*Eusirus* sp. - 14

*Eusirus cuspidatus* - 2, 10, 20

*Rhacotropis aculeata* - 1-4, 6-9, 11, 13, 14, 16, 17, 22, 32, A, B

*Rozinante fragilis* - 2

FAM. GAMMARIDAE

*Maera* sp. - 10

*Melita* sp. - 10

FAM. ISAEIDAE

*Photis vinogradovi* - 2

FAM. ISCHYROCERIDAE

*Ischyrocerus latipes* - 2, 10

FAM. LYSIANASSIDAE

Unidentified Lysianassid - 10

*Anonyx* sp. - 2

*Anonyx nugax* - 1, 2, 4, 6-11, 14, 18-22, 24, 25-31, 34, A, B

*Anonyx laticoxae* - 2, 22, 26, 27

*Hippomedon* sp. - 20

*Orchomene* sp. - 17

*Socarnes bidenticulatus* - 1-4, 8, 9, 10, 14, 22, 27, 30, 31, 32

*Tryphosella (Tmetonyx)* sp. 20, 22, 27, 30

FAM. MELPHIDIPPIDAE

*Melphidippa goesi* - 2

FAM. OEDICEROTIDAE

*Acanthostepheia behringiensis* - 2, 4, 6-9, 13, 17-20, 22, 24, 25, 27-31,  
33, 34, B

*Paroedicerus lynceus* - 2, 11, 34

FAM. PARAMPHITHOIDAE

*Paramphithoe polycantha* - 6, 7, 8, 11, 34

*Paramphithoe cuspidata* - 29

FAM. PLEUSTIDAE

*Pleustes panoplus* - 2, 7, 8, 9

FAM. STEGOCEPHALIDAE

*Stegocephalopsis ampulla* - 1, 8, 10, 11, 16, 21, 23, 24, 25-28, 30-33

*Stegocephala inflatus* - 1, 2, 3, 6, 8-11, 16-34, A, B

ORDER DECAPODA

SUBORDER NATANTIA

FAM. HIPPOLYTIDAE

*Spirontocaris* sp. - 7, 26, 31, 32

*Spirontocaris phippsi* - 1, 3, 8, 16-18, 21, 22, 27, 30, 31, A

*Spirontocaris spina* - 1, 7-10, 12, 14, 21, 23-26, 31, 32, A, B

*Lebbeus groenlandica* - 16, 21, 31

*Lebbeus polaris* - 1, 16, 21, 22, 24, 27, 28, 30-34

*Eualus fabricii* - 3, 17

*Eualus suckleyi* - 10, 16, 31, 32

*Eualus gaimardii* - 1, 2, 3, 5, 6, 7, 9, 10, 11, 16, 17, 18, 20, 21, 22,  
25, 26, 28, 30, 31, 34, A, B

*Eualus macilenta* - 1, 2, 4-13, 16-20, 22, 24-32, 34, A, B

FAM. PANDALIDAE

*Pandalus goniurus* - 2, 3, 5-8, 10, 11, 12, 14, 32, 33, B

FAM. CRANGONIDAE

*Crangon communis* - 4, 5, 17

*Sclerocrangon boreas* - 1, 3, 8, 10

*Argis lar* - 5, 6, 7, 9, A, B



*Argis dentata* - 6, 32

*Sabinea septemcarinata* - 1, 2, 5, 7, 8, 11-34, A, B

SUBORDER REPTANTIA

SECTION ANOMURA

*Pagurus* sp. - 26, 31

*Pagurus trigonocheirus* - 2, 10-14, 16, 17, 18, 21, 24, 28, 30, 31,  
32, 34, A

*Pagurus rathbuni* - 1, 4, 6, 8, 9, 11, 12, 13, B

*Labidochirus spendescens* - 2, 11, 13, 16, 30, 34

SECTION BRACHYURA

*Hyas coarctatus alutaceus* - 1-4, 8-28, 30, 31, 34, A, B

*Chionoecetes opilio* - 1, 4-7, 9, 11, 34, B

PHYLUM SIPUNCULA

*Golfingia margaritacea* - 1, 3, 4, 10

PHYLUM ECTOPROCTA

*Alcyonidium vermiculare* - 1, 9

Unidentified Flustrellidae - 10

*Flustrella gigantea* - 9

*Beronicea meandrina* - 17

*Eucratea loricata* - 1, 16

*Tegella spitzbergensis* - 16

*Dendrobeania levinseni* - , 7, 9

*Dendrobeania murrayana* - 3, 10

*Rhamphostomella gigantea* - 1

*Cystisella saccata* - 16, 18

*Cellopora* sp. - 10, 17

\**Myrionozoum orientale* - 10

*Flustra membranaceotruncata* - 1

*Flustra serrulata* - 4, 9, 11

*Carbasa (Flustra) carbasa* - 14

*Escharopsis sarsi* - 1, 10

PHYLUM BRACHIOPODA

*Hemithiris psittacea* - 27

PHYLUM ECHINODERMATA

CLASS ASTEROIDA

FAM. PORCELLANASTERIDAE

*Ctenodiscus crispatus* - 11, 12, 13, 29, 34, B

FAM. BENTHOPECTINIDAE

*Pontaster tenuispinus* - 23, 24, 25

FAM. PORANIIDAE

*Poraniomorpha tumida* - 20, 24, 25, 27, 30, 33

FAM. ECHINASTERIDAE

*Henricia* sp. - 1, 17

*Henricia sanguinolenta?* - 14

FAM. PTERASTERIDAE

*Pteraster militaris* - 30

*Pteraster obscurus* - 9, 17, 20, 24, 25, 26

FAM. SOLASTERIDAE

*Crossaster papposus* - 1, 3, 8, 9, 10, 14, 17, 20-32, 34, A, B

*Lophaster furcifer* - 21, 23, 24, 28, 29

*Solaster dawsoni* - 1, 11, 20, 24, 34, A, B

FAM. ASTERIIDAE

*Leptasterias* sp. - 4, 5, 7, 9, 10, 13, 16, 22

*Leptasterias groenlandica* - 5, 12, 16-33, A, B

*Leptasterias hylodes* c.f. *L. arctica* - 18

*Urasterias lincki* - 15, 18, 19, 24, 28, 29, 31, 33

*Icasterias panopla* - 21

CLASS OPHIUROIDEA

FAM. GORGONOCEPHALIDAE

*Gorgonocephalus caryi* - 12, 19, 29, 33, 34

FAM. OPHIURIDAE - 24, 25, 27, 28, 30-33

*Ophiocten sericeum* - 19, 21, 23, 26, 31

\**Ophiura* c.f. *robusta* - 21, 23

*Ophiura sarsi* - 1, 4-9, 11, 12, 13, 16-20, 22, 29, 34, A, B

*Stegophiura nodosa* - 14, 15, 17

FAM. OPHIACANTHIDAE

*Ophiacantha bidentata* - 21, 23, 25, 26, 29-32, A, B

FAM. OPHIACTIDAE

\**Ophiopholis* sp. c.f. *O. aculeata* - 26

CLASS ECHINODEA

*Strongylocentrotis droebachiensis* - 1, 3, 10, 17, 21, 23-26, 28, 30-33

CLASS HOLOTHUROIDEA

*Psolus* sp. - 1, 6, 8, 9, 10, 14, 16, 19, 20, 22, 24, 26, 27, 30, 31,  
33, A, B

*Cucumaria* sp. - 1, 2, 4-11, 16, 17, 20, 21, 22, 27, 34

*Myriotrochus rinkii* - 5, 7, 8, 19, 30

CLASS CRINOIDEA

*Heliametra glacialis* - 11, 19-33, B

PHYLUM CHORDATA

SUBPHYLUM UROCHORDATA

FAM. POLYCLINIDAE

*Synoicum pulmonaria* - 9

*Aplidiopsis pannosum* - 10

FAM. CORELLIDAE

*Chelyosoma macleayanum* - 10

FAM. ASCIDIIDAE

*Ascidia prunum* - 1, 23-25, 27, 28,

FAM. STYELIDAE

*Dendrodoa pulchella* - 16, 17

*Pelonaia corrugata* - 4

FAM. PYURIDAE

*Boltenia ovifera* - 3, 10

*Boltenia echinata* - 17

FAM. MOLGULIDAE

*Molgula griffithsii* - 20

SUBPHYLUM VERTEBRATA

CLASS OSTEICHTHYES

FAM. GADIDAE

*Arctogadus glacialis* - 34

*Boreogadus saida* - 1-14, 16-22, 24, 26-29, 31, 34, A, B

FAM. ZOARCIDAE

*Gymnelis viridis* - 1, 4, 7, 9, 16, 25, 27, 28, 30, 31, 32, A

*Lycodes mucosus* - 16, 24, A

*Lycodes polaris* - 1, 4, 11, 14, 18, 19, 20, 22, 26, 29, 31, 32,  
34 A, B

*Lycodes raridens* - 1, 24, B

*Lycodes rossi* - B

FAM. COTTIDAE

*Icelus bicornis* - 14, 20, 21, 22, 24, 26-32

*Icelus spatula* - 1, 20, 31, B

*Artediellus scaber* - 4-7, 9, 16, 17, 18, 31, 33, A

*Gymnocanthus tricuspis* - 13, 14, A

*Triglops pingeli* - 24, 28, A

FAM. CYCLOPTERIDAE (=LIPARIDAE)

*Eumicrotremus derjugini* - 16, 17, 20, 24-28, 30, 31, 33

*Liparis* sp. - 1, 2, 6, 12, 17, 18, 19, 21-24, 28-33, A, B

FAM. AGONIDAE

*Aspidophoroides olriki* - 1, 11, 12, 34, A, B

FAM. STICHAEIDAE

*Lumpenus fabricii* - A, B

*Lumpenus maculatus* - 7

*Lumpenus medius* - 18

*Eumesogrammus praecisus* - 3, 14, A

\* Provisional identifications.







# NOAA TECHNICAL REPORTS

## NMFS Circular and Special Scientific Report—Fisheries

### Guidelines for Contributors

#### CONTENTS OF MANUSCRIPT

**First page.** Give the title (as concise as possible) of the paper and the author's name, and footnote the author's affiliation, mailing address, and ZIP code.

**Contents.** Contains the text headings and abbreviated figure legends and table headings. Dots should follow each entry and page numbers should be omitted.

**Abstract.** Not to exceed one double-spaced page. Footnotes and literature citations do not belong in the abstract.

**Text.** See also Form of the Manuscript below. Follow the *U.S. Government Printing Office Style Manual*, 1973 edition. Fish names, follow the American Fisheries Society Special Publication No. 12, *A List of Common and Scientific Names of Fishes from the United States and Canada*, fourth edition, 1980. Use short, brief, informative headings in place of "Materials and Methods."

**Text footnotes.** Type on a separate sheet from the text. For unpublished or some processed material, give author, year, title of manuscript, number of pages, and where it is filed—agency and its location.

**Personal communications.** Cite name in text and footnote. Cite in footnote: John J. Jones, Fishery Biologist, Scripps Institution of Oceanography, La Jolla, CA 92037, pers. commun. 21 May 1977.

**Figures.** Should be self-explanatory, not requiring reference to the text. All figures should be cited consecutively in the text and their placement, where first mentioned, indicated in the left-hand margin of the manuscript page. Photographs and line drawings should be of "professional" quality—clear and balanced, and can be reduced to 42 picas for page width or to 20 picas for a single-column width, but no more than 57 picas high. Photographs and line drawings should be printed on glossy paper—sharply focused, good contrast. Label each figure. DO NOT SEND original figures to the Scientific Editor; NMFS Scientific Publications Office will request these if they are needed.

**Tables.** Each table should start on a separate page and should be self-explanatory, not requiring reference to the text. Headings should be short but amply descriptive. Use only horizontal rules. Number table footnotes consecutively across the page from left to right in Arabic numerals; and to avoid confusion with powers, place them to the *left* of the numerals. If the original tables are typed in our format and are clean and legible, these tables will be reproduced as they are. In the text all tables should be cited consecutively and their placement, where first mentioned, indicated in the left-hand margin of the manuscript page.

**Acknowledgments.** Place at the end of text. Give credit only to those who gave exceptional contributions and *not* to those whose contributions are part of their normal duties.

**Literature cited.** In text as: Smith and Jones (1977) or (Smith and Jones 1977); if more than one author, list according to years (e.g., Smith 1936; Jones et al. 1975; Doe 1977). All papers referred to in the text should be listed alphabetically by the senior author's surname under the heading "Literature Cited"; only the author's surname and initials are required in the author line. The author is responsible for the accuracy of the literature citations. Abbreviations of names of periodicals and serials should conform to *Biological Abstracts List of Serials with Title Abbreviations*. Format, see recent SSRF or Circular.

**Abbreviations and symbols.** Common ones, such as mm, m, g, ml, mg, °C (for Celsius), ‰, ‰, etc., should be used. Abbreviate units of measures only when used with numerals; periods are rarely used in these abbreviations. But periods are used in et al., vs., e.g., i.e., Wash. (WA is used only with ZIP code), etc. Abbreviations are acceptable in tables and figures where there is lack of space.

**Measurements.** Should be given in metric units. Other equivalent units may be given in parentheses.

#### FORM OF THE MANUSCRIPT

Original of the manuscript should be typed double-spaced on white bond paper. Triple space above headings. Send good duplicated copies of manuscript rather than carbon copies. The sequence of the material should be:

FIRST PAGE  
CONTENTS  
ABSTRACT  
TEXT  
LITERATURE CITED  
TEXT FOOTNOTES  
APPENDIX  
TABLES (provide headings, including "Table" and Arabic numeral, e.g., Table 1--, Table 2--, etc.)  
LIST OF FIGURE LEGENDS (entire legend, including "Figure" and Arabic numeral, e.g., Figure 1--, Figure 2--, etc.)  
FIGURES

#### ADDITIONAL INFORMATION

Send ribbon copy and two duplicated copies of the manuscript to:

Dr. Carl J. Sindermann, Scientific Editor  
Northeast Fisheries Center Sandy Hook Laboratory  
National Marine Fisheries Service, NOAA  
Highlands, NJ 07732

**Copies.** Fifty copies will be supplied to the senior author and 100 to his organization free of charge.

UNITED STATES  
DEPARTMENT OF COMMERCE  
NATIONAL OCEANIC AND ATMOSPHERIC ADMINISTRATION  
NATIONAL MARINE FISHERIES SERVICE  
SCIENTIFIC PUBLICATIONS OFFICE  
7600 SAND POINT WAY N.E.  
BIN C15700  
SEATTLE, WA 98115  
OFFICIAL BUSINESS

POSTAGE AND FEES PAID  
U.S. DEPARTMENT OF COMMERCE  
COM-210



THIRD CLASS  
BULK RATE

## NOAA SCIENTIFIC AND TECHNICAL PUBLICATIONS

*The National Oceanic and Atmospheric Administration* was established as part of the Department of Commerce on October 3, 1970. The mission responsibilities of NOAA are to assess the socioeconomic impact of natural and technological changes in the environment and to monitor and predict the state of the solid Earth, the oceans and their living resources, the atmosphere, and the space environment of the Earth.

The major components of NOAA regularly produce various types of scientific and technical information in the following kinds of publications:

**PROFESSIONAL PAPERS** — Important definitive research results, major techniques, and special investigations.

**CONTRACT AND GRANT REPORTS** — Reports prepared by contractors or grantees under NOAA sponsorship.

**ATLAS** — Presentation of analyzed data generally in the form of maps showing distribution of rainfall, chemical and physical conditions of oceans and atmosphere, distribution of fishes and marine mammals, ionospheric conditions, etc.

**TECHNICAL SERVICE PUBLICATIONS** — Reports containing data, observations, instructions, etc. A partial listing includes data serials, prediction and outlook periodicals, technical manuals, training papers, planning reports, and information serials; and miscellaneous technical publications.

**TECHNICAL REPORTS** — Journal quality with extensive details, mathematical developments, or data listings.

**TECHNICAL MEMORANDUMS** — Reports of preliminary, partial, or negative research or technology results, interim instructions, and the like.



*Information on availability of NOAA publications can be obtained from:*

**PUBLICATIONS SERVICES BRANCH (D812)  
INFORMATION MANAGEMENT DIVISION  
NATIONAL OCEANIC AND ATMOSPHERIC ADMINISTRATION  
U.S. DEPARTMENT OF COMMERCE**

**11400 Rockville Pike  
Rockville, MD 20852**