

1989  
Project 3.9  
CZ130

**THE TAMPA BAY REGION**  
**COASTAL ARCHAEOLOGICAL**  
**SURVEY PROJECT**



**Prepared by the Tampa Bay Regional Planning Council  
for the Florida Department of Environmental Regulation,  
Office of Coastal Management using funds made available  
through the National Oceanic and Atmospheric Administration  
under the Coastal Zone Management Act of 1972, as amended.**

SB  
482  
.T3  
F6  
1989

# Tampa Bay Regional Planning Council

## 1989 Council Members

**Mayor Tom Ash**  
City of Tarpon Springs

**Mr. C. John Brasher**  
Gubernatorial Appointee  
Pasco County

**Commissioner Bruno Falkenstein**  
City of St. Petersburg Beach

**Mr. Henry A. Fischer, Jr.**  
Gubernatorial Appointee  
Manatee County

**Commissioner Richard A. Fitzgerald**  
City of Clearwater

**Mr. Dick Fletcher**  
Gubernatorial Appointee  
Pinellas County

**Mayor Barbara H. Gilberg**  
City of South Pasadena

**Commissioner Patricia Glass**  
Manatee County

**Commissioner George Greer**  
Pinellas County

**Mr. Lance Hutchinson**  
Gubernatorial Appointee  
Pinellas County

**Mayor Art Levine**  
City of Safety Harbor

**Mayor Holland G. Mangum**  
City of Seminole

**Mayor George McGough**  
City of Largo

**Mayor Charles A. McIntosh, Jr.**  
City of Dade City

**Commissioner Mary Melton**  
City of Dunedin

**Commissioner Bill Meriwether**  
City of Plant City

**Mr. Mark Merrill**  
Gubernatorial Appointee  
Hillsborough County

**Mayor Donald R. Olmstead**  
City of Palmetto

**Commissioner Jan Platt**  
Hillsborough County

**Mayor Robert G. Prior**  
City of New Port Richey

**Councilwoman Sandra Rahn**  
City of Bradenton

**Mr. J. Wilson Reed**  
Gubernatorial Appointee  
Pinellas County

**Mr. Trent Roark**  
Gubernatorial Appointee  
Pinellas County

**Councilman Larry Smith**  
City of Tampa

**Councilman Robert B. Stewart**  
City of St. Petersburg

**Mr. C. Coleman Stipanovich**  
Gubernatorial Appointee  
Hillsborough County

**Mr. Stephen W. Swindal**  
Gubernatorial Appointee  
Hillsborough County

**Councilman William D. Vannatta**  
City of Pinellas Park

**Commissioner Mike Wells**  
Pasco County

**Councilman James D. Whittemore**  
City of Temple Terrace

**Ms. Betty Brown Wiggins**  
Gubernatorial Appointee  
Hillsborough County

**Councilwoman Loretta Wyandt**  
City of Oldsmar

**Councilman Michael Yakes**  
City of Gulfport

**Mr. Julius J. Zschau**  
Gubernatorial Appointee  
Pinellas County

**THE TAMPA BAY REGION  
COASTAL ARCHAEOLOGICAL  
SURVEY PROJECT**



Prepared by the Tampa Bay Regional Planning Council  
for the Florida Department of Environmental Regulation,  
Office of Coastal Management using funds made available  
through the National Oceanic and Atmospheric Administration  
under the Coastal Zone Management Act of 1972, as amended.

SP4182.T3 FL 1989

Property Of  
**NOAA Coastal Services Center**  
Library



## TABLE OF CONTENTS

TABLE OF CONTENTS	i
ACKNOWLEDGMENTS	v
COMMITTEE LIST	vi
EXECUTIVE SUMMARY	vii
INTRODUCTION	1
CHAPTER I: PROJECT DESCRIPTION	2
CHAPTER II: METHODOLOGY STATEMENT	3
CHAPTER III: PREHISTORY AND HISTORY OF THE TAMPA BAY REGION	15
CHAPTER IV: SUMMARY OF SURVEY FINDINGS: THE EFFECT OF DEVELOPMENT ON TAMPA BAY'S ARCHAEOLOGICAL RESOURCES	41
CHAPTER V: PROTECTION OF CULTURAL RESOURCES THROUGH THE DEVELOPMENT REVIEW PROCESS	55
GLOSSARY	65
BIBLIOGRAPHY	67
APPENDICES	

## LIST OF TABLES

TABLE 1	ARCHAEOLOGICAL SITE TYPES IN HILLSBOROUGH COUNTY	37
TABLE 2	ARCHAEOLOGICAL SITE TYPES IN MANATEE COUNTY	38
TABLE 3	ARCHAEOLOGICAL SITE TYPES IN PASCO COUNTY	39
TABLE 4	ARCHAEOLOGICAL SITE TYPES IN PINELLAS COUNTY	40
TABLE 5	DEGREE OF DISTURBANCE BY LAND USE, HILLSBOROUGH COUNTY, 1989	43
TABLE 6	DEGREE OF DISTURBANCE BY LAND USE, MANATEE COUNTY, 1989	43
TABLE 7	DEGREE OF DISTURBANCE BY LAND USE, PASCO COUNTY, 1989	44
TABLE 8	DEGREE OF DISTURBANCE BY LAND USE, PINELLAS COUNTY, 1989	44
TABLE 9	CONDITION OF ARCHAEOLOGICAL RESOURCES, TAMPA BAY REGION, 1989	45

## LIST OF FIGURES

FIGURE 1	THE TAMPA BAY REGION	1
FIGURE 2	ARCHAEOLOGICAL SURVEY AREAS, HILLSBOROUGH COUNTY	4
FIGURE 3	ARCHAEOLOGICAL SURVEY AREAS, MANATEE COUNTY	5
FIGURE 4	ARCHAEOLOGICAL SURVEY AREAS, PASCO COUNTY	6
FIGURE 5	ARCHAEOLOGICAL SURVEY AREAS, PINELLAS COUNTY	7
FIGURE 6	THE GEOGRAPHIC INFORMATION SYSTEM (GIS)	9
FIGURE 7	USES OF DISTRICT-OWNED LANDS: A COMPATIBILITY ANALYSIS	14
FIGURE 8	LATE PLEISTOCENE/EARLY HOLOCENE SEA LEVEL	16
FIGURE 9	CULTURAL PERIODS IN FLORIDA	17
FIGURE 10	CULTURAL GEOGRAPHIC AREAS OF THE STATE OF FLORIDA	19
FIGURE 11	THE PENINSULA GULF COAST	20
FIGURE 12	ARCHEOLOGICAL SITE TYPES BY LOCATION, HILLSBOROUGH COUNTY	29-30
FIGURE 13	ARCHEOLOGICAL SITE TYPES BY LOCATION, MANATEE COUNTY	31-32
FIGURE 14	ARCHEOLOGICAL SITE TYPES BY LOCATION, PASCO COUNTY	33-34
FIGURE 15	ARCHEOLOGICAL SITE TYPES BY LOCATION, PINELLAS COUNTY	35-36
FIGURE 16	ARCHAEOLOGICAL SITE BY CONDITION, HILLSBOROUGH COUNTY, 1989	47-48

## LIST OF FIGURES (CONT)

FIGURE 17	ARCHAEOLOGICAL SITE BY CONDITION, MANATEE COUNTY, 1989	49-50
FIGURE 18	ARCHAEOLOGICAL SITE BY CONDITION, PASCO COUNTY, 1989	51-52
FIGURE 19	ARCHAEOLOGICAL SITE BY CONDITION, PINELLAS COUNTY, 1989	53-54

## LIST OF APPENDICES

APPENDIX A	ARCHAEOLOGICAL SITE INVENTORY, HILLSBOROUGH COUNTY, 1989
APPENDIX B	ARCHAEOLOGICAL SITE INVENTORY, MANATEE COUNTY, 1989
APPENDIX C	ARCHAEOLOGICAL SITE INVENTORY, PASCO COUNTY, 1989
APPENDIX D	ARCHAEOLOGICAL SITE INVENTORY, PINELLAS COUNTY, 1989
APPENDIX E	LEGISLATION RELATING TO ARCHAEOLOGICAL RESOURCE PROTECTION

## ACKNOWLEDGEMENTS

*Acknowledgements for assistance in this project are due to Ms. Lee Hutchinson-Neff and Ms. Laura Clifford, the USF graduate research team, who spent countless hours in Florida's hot summer sun locating and surveying the archaeological sites. In addition, their research of previous archaeological surveys conducted in the Tampa Bay Region and the abstract of the prehistory and history of the Region was invaluable to the project. Without their dedication and energy, this project would never have become a reality.*

*Acknowledgements are also due to the members of the Tampa Bay Region Historical and Archaeological Preservation Committee. Their concern for the protection of the Region's cultural resources, their direction and helpful suggestions, as well as their tremendous expertise in the field is unique and priceless to the program. Their participation in this project is acknowledged with genuine and sincere appreciation. In particular, Dr. Roger Grange and Dr. Ray Williams of the University of South Florida, and Mr. Bill Burger are recognized for their report review and comments.*

*In addition, the Tampa Bay Regional Planning Council would like to thank Dr. James Stoutamire of the Department of Environmental Regulation and Dr. Louis Tesar of the Florida Department of State, Division of Historical Preservation, for their guidance and assistance in this project.*



**TAMPA BAY REGION HISTORICAL AND  
ARCHAEOLOGICAL PRESERVATION COMMITTEE**

*Mr. Kenneth Garcia  
Ms. Jan Abell  
Dr. Roger T. Grange  
Ms. Cindy Hardin  
Mr. Steve Reynolds  
Mr. David P. Rigney  
Ms. Mary Ellen Territo  
Mr. Barry R. Wharton  
Dr. J. Raymond Williams  
Ms. Marion Almy  
Ms. Gini Berry  
Mr. B.W. Burger  
Ms. Karen Collins  
Ms. Jennifer Hamilton  
Mr. Bernard Harris  
Mr. John G. Patterson  
Ms. Cathy Slusser  
Ms. Carlene Carson  
Ms. Annette Snapp  
Dr. Ray Arsenault  
Mr. George Ballo  
Mr. Ken Ford  
Mr. Howard Hanson  
Mr. Louis Hilton  
Ms. Jacquelyn Piper  
Ms. Lynn Rosetti  
Ms. Junerose Wissker*



## EXECUTIVE SUMMARY

The Tampa Bay Region Coastal Archaeological Survey Project was prepared by the Tampa Bay Regional Planning Council for the Florida Department of Environmental Regulation, Office of Coastal Management using funds made available through the National Oceanic and Atmospheric Administration under the Coastal Zone Management Act of 1972, as amended. The project focused on the location of known archaeological sites in the four-county Tampa Bay Region. The purpose of the project was to identify and quantify the impact of development on these known archaeological resources. As data was gathered and analyzed, particular attention was paid to the sites located on or near the coast as well as inland wetland areas.

The study was conducted through a teamwork effort by an archaeological survey team consisting of graduate interns from the University of South Florida (USF), Department of Anthropology and the Tampa Bay Regional Planning Council (TBRPC) Development of Regional Impact (DRI) Review and Historical Preservation Program staff. All study findings and recommendations were reviewed by the Tampa Bay Region Historic/Archaeological Preservation Committee.

The project involved (1) developing an inventory of existing sites in the region identifying the type of site and the highlighting those located along the coast, (2) attempting to locate known archaeological sites to determine the "condition" or "degree of disturbance" as well as the current land use, (3) entering this data on the regional geographic information system (GIS) data files, and (4) preparing a report which quantifies the impact of development on the cultural resources in the region. This information was then used to provide recommendations on how we can better protect the remaining archaeological resources and preserve the treasures of the past for future generations.

The report includes a description of the project (Chapter I), a methodology statement (Chapter II), a brief synopsis of the prehistory and history of the Tampa Bay Region (Chapter III), the summary of survey findings which quantifies the impacts of development activities on archaeological sites (Chapter IV), and recommendations for strategies to better protect cultural resources through the development review process (Chapter V). The report also contains a printout of all the archaeological sites by county. This indicates whether the site was visited during this project effort, the condition of the site and the current land use and is provided as Appendices A, B, C, and D.

Of the 1275 recorded archaeological sites in the Tampa Bay Region, 704 were visited by the survey team. Of these sites, a total of 306 have been totally destroyed, 82 have undergone major disturbance, 139 have

undergone moderate disturbance and 177 have experienced only minor damage. Very few archaeological sites located in coastal areas, and particularly along the Gulf Coast, are still in existence. The predominate factor of this destruction is the residential and commercial development without mitigation which has occurred along the coast and other water bodies.

In addition, unauthorized digging or "pot-hunting" on undeveloped rangelands and agricultural property, as well as the public property managed by the Southwest Florida Water Management District has led to moderate-to-major disturbance of many sites within the more rural areas of the region. This was particularly evident in Pasco County.

By the year 2000 the population of the region will reach nearly 2.5 million people (Future of the Region: A Comprehensive Regional Policy Plan, 1988). It is predicted that the tremendous expansion into presently undeveloped land will be responsible for the destruction of a large number of irreplaceable archaeological resources unless protective policies and procedures are implemented to conserve the remaining resources.

Chapter V evaluates the regional review process and policies and makes specific recommendations regarding strategies to enhance the protection of the archaeological resources. The recommendations are summarized below:

- Strengthen existing policies,
- Require development review by the local preservation commissions or boards,
- Consider the provision of protective buffers or greenlines within Council policy,
- Consider the provision of educational and interpretive exhibits when excavation for mitigation does occur,
- Enhance coordination between the DHR and TBRPC in the early phases of development review,
- Coordinate with state, regional and local agencies and commissions and boards to address the concept of "significance" in resources protection,
- Require additional information collection, survey and mitigation activities earlier in the development review process,
- Strengthen development order conditions regarding resource protection and mitigation,
- Continue to update and enhance the site-prediction models currently used at the regional and local levels.

In addition, Appendix E provides a listing and description of the current federal legislation and state statutes which can be used to protect sig-



nificant sites. (It was recommended by the Committee that this list be circulated to local governments and that local governments are surveyed to determine whether existing provisions may be under-utilized.)

Finally, it is recognized that both avoidance and mitigation strategies can benefit the public and the private sector if the importance of cultural resource preservation is recognized early in the development review process. By careful planning, it is possible to avoid unnecessary destruction of our cultural resources. In addition there are examples in the region, where cooperation and initiative has resulted in an advantage to both the developer and the public, not only from the preservation of the resource, but also from the public education contributions.



## INTRODUCTION

Located on the west central coast of the Florida peninsula, the Tampa Bay Region is comprised of four counties: Hillsborough, Manatee, Pasco and Pinellas (See Figure 1). In 1989, the population of the region was estimated at 1.9 million which represents a 50 percent increase since 1975. Eighty percent of the new growth occurs in the coastal areas of the region contributing to the fact that Pinellas County is the most densely populated county in the State of Florida.

The natural shoreline of the region consists of many small bays and inlets with marshlands adjacent to the tributaries. The bay system, principally shallow estuarine areas, averages less than nine feet in depth and covers in excess of 500 square miles with almost 750 miles of shoreline including inlets. The primary bays of this system include: Old Tampa Bay, Hillsborough Bay, Tampa Bay, Boca Ciega Bay, Clearwater Harbor and Sarasota Bay.

A chain of barrier islands lines the coast from Anclote Key in Pasco County south to Longboat Key in Sarasota. With the exception of Caladesi Island, a state park, all barrier islands are extensively developed with commercial as well as residential units.

For thousands of years, people have been attracted to the coastal areas of Florida, like the Tampa Bay Region. The abundant natural resources in the coastal locations and wetlands have drawn people today, as in the past, to the environmentally sensitive areas of the state. Archaeological evidence has demonstrated that these regions are prime locations for archaeological sites.

At one time, spectacular sites were located in the Tampa Bay Region, particularly along the

coast. Ancient shell middens and burial mounds dotted the Gulfshore and riverbanks in testimony of the civilizations which lived and traveled through the region. Many of these archaeological sites have since been destroyed and their contribution to our understanding of early life lost forever.

The fact that fewer sites exist makes those remaining increasingly valuable. Although the information lost through development without mitigation cannot be recovered, the careful examination of those sites which remain intact and the survey of potential sites before development occurs can give us needed information about prehistoric coastal lifeways.

Funds for the Tampa Bay Region Coastal Archaeological Survey Project were provided by the Florida Department of Environmental Regulation (FDER), Office of Coastal Management using funds made available through the National Oceanic and Atmospheric Administration under the Coastal Zone Management Act of 1972, as amended. The goal was to provide recommendations on how we can better protect these nonrenewable resources and preserve the treasures of the past for future generations.

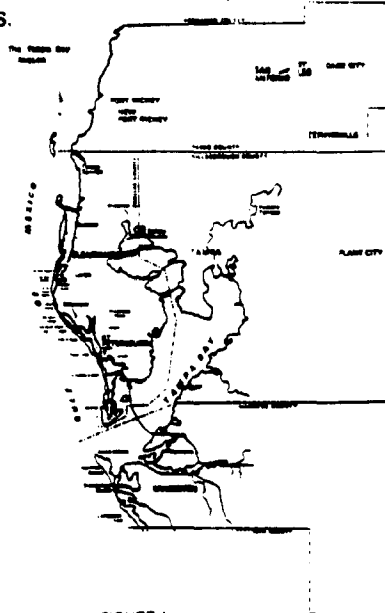


FIGURE 1

# CHAPTER I

## PROJECT DESCRIPTION

The Tampa Bay Region Coastal Archaeological Site Survey Project focused on the location of known archaeological sites in the four-county Tampa Bay Region. The purpose of the project was to identify and quantify the impact of development on these known archaeological resources. As data was gathered and analyzed, particular attention was paid to the sites located on or near the coast as well as inland wetland areas.

The study was conducted through a teamwork effort by a archaeological survey team consisting of graduate interns from the University of South Florida (USF) Department of Anthropology and the Tampa Bay Regional Planning Council (TBRPC) Development of Regional Impact (DRI) Review and Historic Preservation Program staff. All study findings and recommendations were reviewed by the Tampa Bay Region Historic/Archaeological Preservation Committee.

The project involved the following major tasks:

1. Developing an inventory of existing sites in the region, identifying the type of site and highlighting those known sites along the coast and in wetland areas.
2. Attempting to locate known archaeological sites using aerial photography or site visitation in order to determine the "degree of disturbance" and current land use.
3. Entering this data on the regional geographic information system (GIS) data files.
4. Preparing a report which quantifies the impact of development on the cultural resources in the region, especially along the coastal areas.
5. Reviewing the avoidance and mitigation strategies available to protect cultural resources in the Region currently used in the DRI process and make recommendations for the revisions to the Tampa Bay Comprehensive Regional Policy Plan, the DRI review process and appropriate recommendations for conditions of development approval.



## CHAPTER II

### METHODOLOGY STATEMENT

#### GENERAL

In order to provide the reader with an understanding of the importance of our archaeological resources and a more comprehensive knowledge of the area, a brief prehistory and history of the Tampa Bay Region is included in this report. The prehistory describes, in general, what we know of the lifestyles of the earliest inhabitants of the state of Florida and the Tampa Bay Region. It includes a description of the culture period categories, which will be used in this report, from the early Paleo-Indian period through the historic culture periods beginning with the Post-Spanish contact.

A section which addresses site types is also provided. The description of site types includes examples of the types found in the region. Maps of the region were generated. These include the site type by reference number. The prehistory and history of the Tampa Bay Region and the description of cultural periods and site types is provided in Chapter III.

#### TASK 1.

The first task of the project was to develop a comprehensive inventory of existing archaeological sites in the Tampa Bay Region. Information was obtained from the Florida Master Site File through the Department of State, Division of Historical Resources (DHR) in Tallahassee. This computerized data was updated using information from the published and unpublished documentation of archaeological survey work that has been conducted in the four-county region. The survey areas of these

reports are delineated on Figures 2, 3, 4, and 5. (It should be noted that additional areas within the region have been surveyed, although this data has not as yet been aggregated by the DHR.)

In addition, the project survey team incorporated data from the DHR sites files which were not on the computerized Florida Master Site File inventory. This required several working days in Tallahassee which yielded important information that could be merged with existing data on the computerized inventory.

Critical information from the surveys and DHR data files was added to the Master Site File inventories to provide a more complete and up-to-date data base for analysis. This information included site location coordinates (Universal Transfer Mercator or UTM's), essential for mapping and site verification. The "enhanced" Master Site Files were used as the non-image data files for the computerized mapping system.

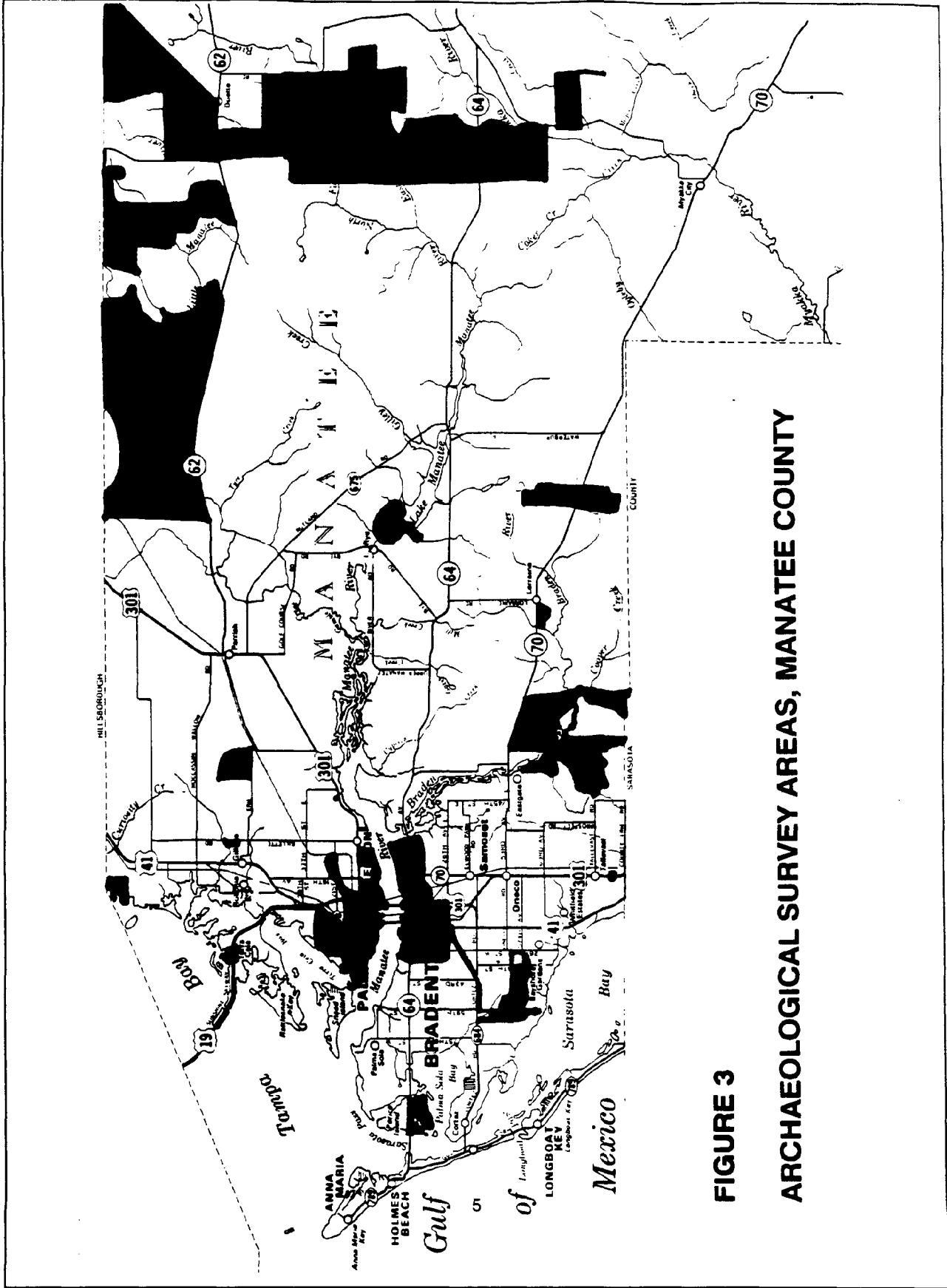
#### TASK 2.

Using the UTM coordinates from the "enhanced" Master Site Files, which included data gleaned from the survey reports and the DHR files in Tallahassee, the Council's Geographic Information System (GIS), a computerized mapping program was used to generate county maps identifying archaeological site locations. The GIS is a computer-based mapping facility which enables both image and non-image



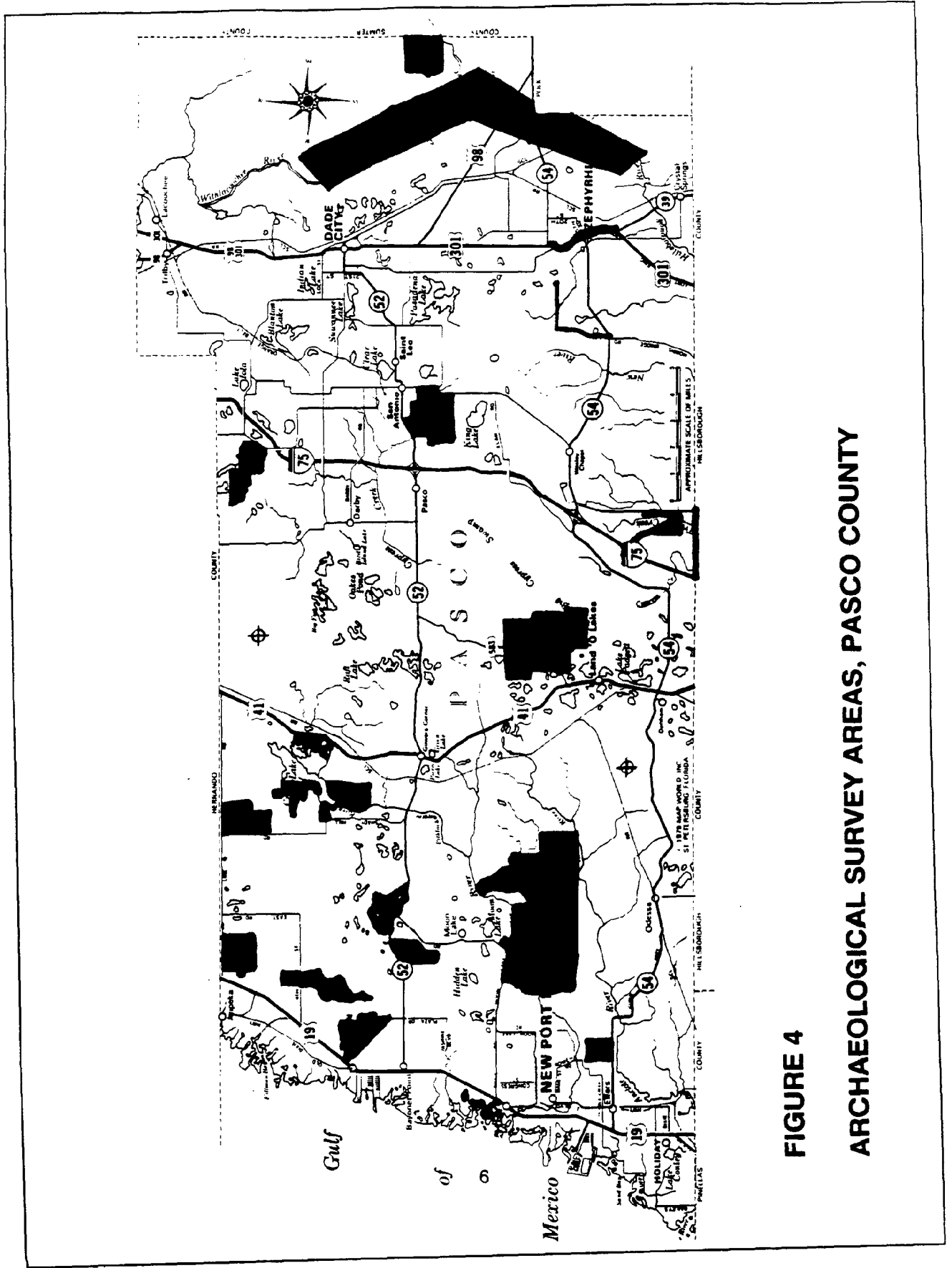
**FIGURE 2**

**ARCHAEOLOGICAL SURVEY AREAS, HILLSBOROUGH COUNTY**



**FIGURE 3**

**ARCHAEOLOGICAL SURVEY AREAS, MANATEE COUNTY**

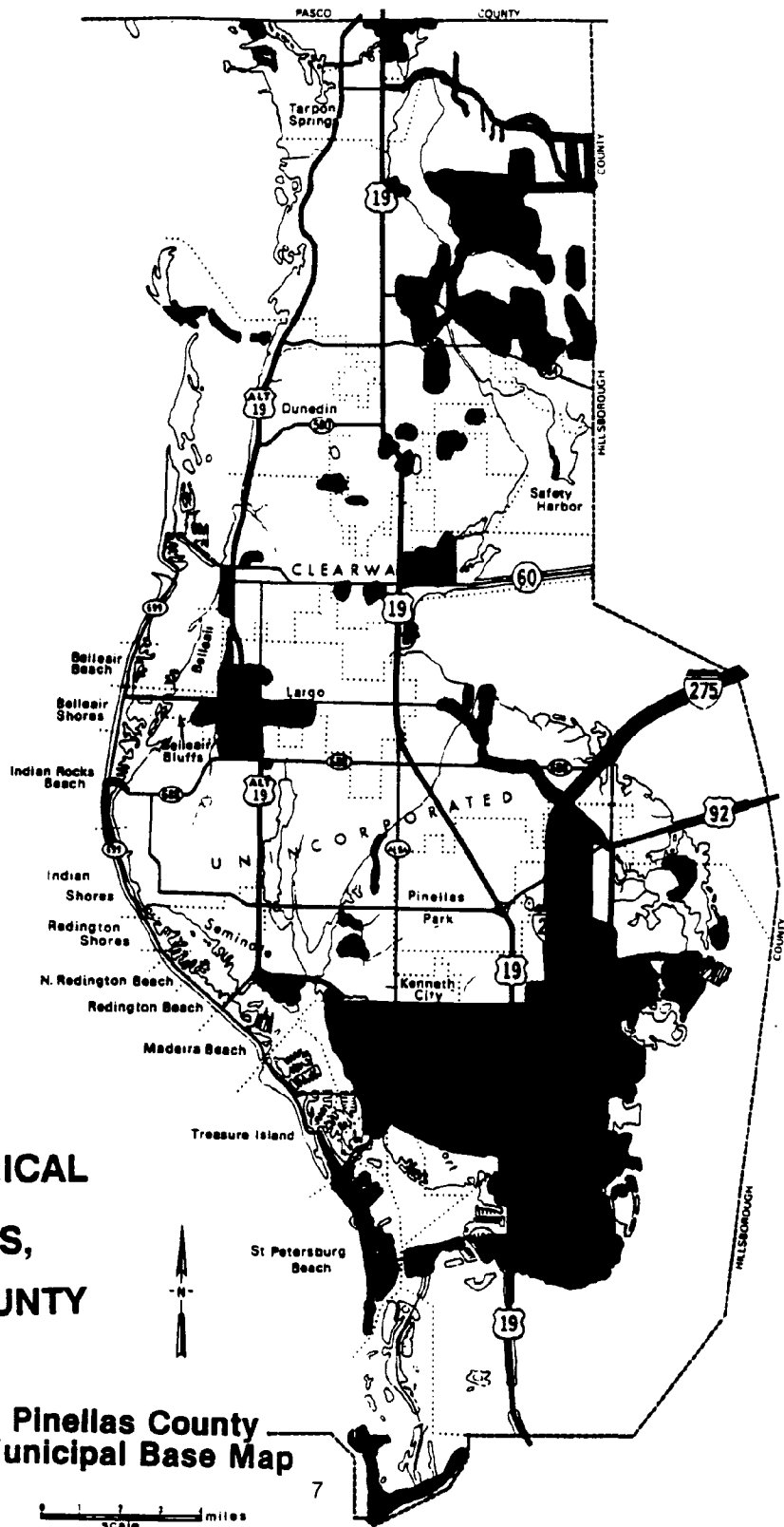


**FIGURE 4**

**ARCHAEOLOGICAL SURVEY AREAS, PASCO COUNTY**



**FIGURE 5**  
**ARCHAEOLOGICAL**  
**SURVEY AREAS,**  
**PINELLAS COUNTY**



**Pinellas County**  
**Municipal Base Map**

scale 7 miles



geographic information to be recorded in a digital format (See Figure 6). The System supports a large number of registered mapping levels or planes, each of which may be assigned a specific map feature (i.e. vegetative, topographic, soil classification, drainage characteristics, rivers, shoreline, highway networks, 100-year flood plain, archaeological sites). Once polygons and their descriptive information have been entered, the data may be retrieved in the form of a map (along with non-graphic data reports). This type of facility differs from the common map drafting facility in that the map product may be directly linked and correlated with a land use or other type data base. This allows for the conduct of quantitative analysis with the "map", something which could not have been easily accomplished in the past.

The archaeological survey team, using the maps generated by the GIS, which included a detailed street network and sites by SITE ID (See Glossary), were able to locate many of archaeological sites. In addition, maps were developed which depict the archaeological site type.

Where feasible, the known archaeological sites were visited to confirm location, determine the current land use and to determine the condition of the site, i.e. the "degree of disturbance". In some cases, sites were first identified on recent aerials before an actual site visit was made.

It should be noted that not all of the 1275 known archaeological sites were visited during this research project due to the lack of time and resources. In some cases the archaeological survey team was not able to obtain permission to inspect sites on private property. In some cases the location of the site could no longer be verified because either UTM coordinates were not available from any of the data sources or the sites no longer existed. While not all sites in the region were visited, all of those within a mile of the coast were site-verified. In addition, a committed and good faith effort was made as

the survey team moved inland to verify as many sites as possible especially those in the coastal areas, in wetland areas and in those areas which are under current development pressures. (When the site was visited by the survey team, it was noted on the site file under a newly-created field called "visited?". If the site was not visited during this project effort, this field was marked 'no'.)

It should also be recognized that in order for this project to be 100% accurate, it would require that each site be exactly located and that subsurface testing be performed. This was not within the scope of this project, however, the necessary subjectivity involved in the process of determination of condition is important to note for the record.

The survey team visited as many sites as time and resources allowed and evaluated them according to the following land use categories and condition criteria:

#### **Land Use Categories:**

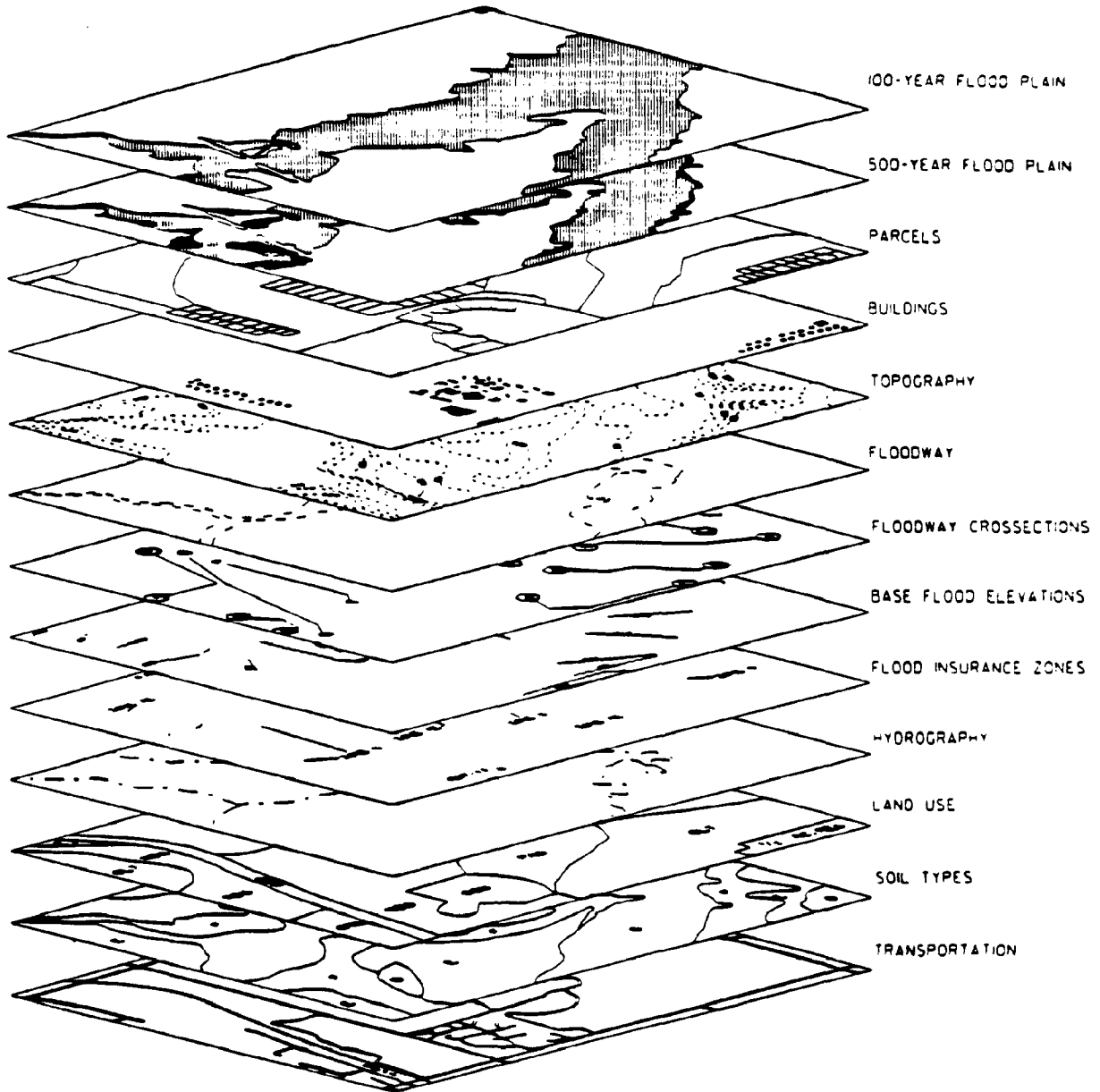
- Residential
- Commercial
- Residential
- Industrial
- Recreation
- Institutional/Public/Semi-Public
- Vacant/Residential
- Vacant/Commercial
- Vacant/Industrial
- Agricultural/Undeveloped/Rangelands
- SWFWMD/Public Land

#### **Site Condition:**

- Minor Disturbance
- Moderate Disturbance
- Major Disturbance
- Destroyed

# FIGURE 6

## THE GEOGRAPHIC INFORMATION SYSTEM (GIS)



## Land Use Categories

Class definitions from The Florida Land Use, Cover and Land Form Classification System were used to determine the current land use at the known archaeological sites. These classifications included the following:

### Residential:

Residential land uses range from high-density urban housing developments to low-density rural areas characterized by a relatively small number of homes per acre. The variation extends from the multi-family apartment complexes to those single-family houses sometimes having lot sizes of more than one acre.

### Commercial:

Commercial areas are predominantly associated with the distribution of products and services. This category is composed of a large number of individual types of commercial land uses which often occur in complex mixtures.

The Commercial and Services category includes all secondary structures associated with an enterprise in addition to the main building and integral areas assigned to support the base unit. Included are sheds, warehouses, office buildings, driveways, parking lots and landscaped areas.

Other types of commercial areas include shopping centers and commercial strip developments.

### Industrial:

The Industrial category embraces those land uses where manufacturing, assembly or processing of materials and products are accomplished. Industrial areas include a wide array of industry types ranging from light manufacturing and industrial parks to heavy

manufacturing plants. Also included are those facilities for administration and research, assembly, storage and warehousing, shipping and associated parking lots and grounds.

Typical examples of industrial types found in Florida are pulp and lumber mills, oil refineries with tank farms, chemical plants and brick-making plants. Stockpiles of raw materials, large power sources and solid waste product disposal areas are visible industrial features.

Vacant/Residential: Vacant property within a predominately residential neighborhood/sub-division.

Vacant/Commercial: Vacant property within a predominately commercial area.

Vacant/Industrial: Vacant property within a predominately industrial area.

### Extractive:

Extractive areas encompass both surface and subsurface mining operations. Included are sand, gravel and clay pits, phosphate mines, limestone quarries plus oil and gas wells. Industrial complexes where the extracted material is refined, packaged or further processed, are also included in this category. The recognizable impacts of these activities on the landscape will vary from the unmistakable giant pit mines covering vast acreage to oil wells which cover only a few square feet.

- Strip Mines
- Sand and Gravel Pits
- Rock Quarries
- Oil & Gas Fields
- Reclaimed Land
- Holding Ponds

### Recreational:

Recreational areas are those areas whose physical structure indicates that active user-oriented recreation is or could be occurring within the given physical area. This category

would include golf courses, parks, swimming beaches and shores, marinas, fairgrounds, etc. Swimming Beach

- Golf Courses
- Race Tracks (Horse, dog, car, motorcycle)
- Marinas and Fish Camps
- Parks and Zoos
- Community Recreational Facilities
- Stadiums (Those facilities not associated with high schools, colleges or universities.)
- Historical Sites (Prehistoric or historic)
- Other Recreational (Riding stables, go-cart tracks, skeet ranges, etc.)

#### Institutional/Public/Semi-Public:

Educational, religious, health and military facilities are typical components of this category. Included within a particular institutional unit are all buildings, grounds and parking lots that compose the facility. Those areas not specifically related to the purposes of the institution should be excluded. For example, agriculture areas not specifically associated with correctional, educational or religious institutions are placed in the appropriate Agricultural categories.

Educational institutions encompass all levels of public and private schools, colleges, universities, training centers, etc. The entire areas enclosing buildings, campus open space, dormitories, recreational facilities and parking lots are included into this category.

Military facilities are characterized by a wide variety of features including training camps, missile sites, etc. Administration, storage, repair, security and other functional military buildings plus the practice ranges, storage areas, equipment storage lots and buffer zones compose the institutional military facilities. Auxiliary land uses, particularly residential, commercial and other supporting uses located on a military base, are included in the Institutional category.

- Educational
- Religious
- Military
- Medical & Health Care
- Governmental
- Correctional
- Other
- Commercial Child Care

#### Agriculture:

In a broad sense, agricultural lands may be defined as those lands which are cultivated to produce food crops and livestock. The sub-categories of Agriculture are as follows: Cropland, Pastureland, Orchards, Groves (except Citrus), Vineyards, Nurseries, Ornamental Horticulture Areas, Citrus Groves, Confined Feeding Operations, Specialty Farms and Other Agriculture.

#### Undeveloped/Rangelands:

Historically, rangelands has been defined as land where the potential natural vegetation is predominantly grasses, grasslike plants, forbs or shrubs and is capable of being grazed. Management practices may include brush control, regulation of grazing intensity and season of use. If revegetated to improve the forage cover, it is managed like native vegetation. Generally, this land is not fertilized, cultivated or irrigated.

Although these small areas can not support cattle, they are never the less included in this category. However, such areas may be used extensively as wildlife forage areas.

#### Undeveloped/Rangelands (SWFWMD)

These are public lands owned and managed by the Southwest Florida Water Management District (SWFWMD).

## Degree of Disturbance / Condition of Site

The current land use describing the location of the archaeological sites, was a major criteria used to determine the present condition of archaeological sites. The land use categories included residential, commercial, industrial, vacant, public and semi-public/institutional, recreational, agricultural and undeveloped/rangelands. These categories help define whether the archaeological sites experienced minor disturbance, moderate disturbance or major disturbance, or had been completely destroyed. Based upon site verification, the "condition" or "degree of disturbance" of each site was coded on the data base.

*Minor Disturbance: sites which had suffered little disturbance (code 2).*

*Moderate Disturbance: sites which had been obviously disturbed, but only slightly (code 3).*

*Major Disturbance: sites which had undergone serious disruption (code 4).*

*Destroyed: sites that have been completely destroyed (code 1).*

"Impact agents" (see Glossary) can either directly or indirectly impact archaeological resources. Directly impacting a site means that an impact is caused by an action which occurs at the same time and place. For example, removal of archaeological sediments by sheet erosion may be the direct result of an intense summer rainstorm (Wildesen 1982:54). An indirect impact of a site is caused by an action which occurs later in time or farther removed in space. For example, the removal of upslope vegetation due to road construction which ultimately causes severe erosion is an indirect impact. Impact agents can be classified as to type. The major classifications are burial,

removal, transferal, and alteration. (Wildesen 1973).

When property is developed, using modern site preparation and construction techniques, for residential, commercial or industrial purposes, archaeological resources are usually destroyed. Development requires heavy equipment to be used for the removal of layers of dirt to build the foundation. The ground is disturbed to put in water, sewer and utility lines. The heavy equipment and construction vehicles that pass back and forth across the area contribute to the destruction of archaeological resources.

However, prior to the 1950's, most development and construction activities were not as ground altering, thus, leaving many archaeological site remains relatively undisturbed below the upper 6-12" of soil. therefore, site destruction cannot be presumed for older developed areas. The Fort Brooke site in Tampa provides an example of such site preservation.

Current development activities can destroy many aspects of an archaeological site. In addition to the artifacts lost through removal or damage by the machines and vehicles, the integrity of the site can be lost due to the removal or re-deposal of the soil where the site or an artifact is located. If the vegetation is cleared away, this may expose the area to erosion by wind and rain.

Institution land uses such as hospitals, schools, churches and police and fire stations, like other development, often destroy archaeological sites. The impact or degree of disturbance depends on the location of the structures and construction activities relative to the archaeological site.

Archaeological sites located in areas currently undeveloped, or developed for recreational purposes such as golf courses, city or county parks, swimming pools, etc., may experience different disruptive effects. The development can destroy the sites or leave them relatively

undisturbed. For example, the development of a golf course can result in minor or major damage depending on whether site locations are known and avoided. Passive parks may leave a site relatively undisturbed. For example, the Safety Harbor Mound located in Phillippe Park has experienced only minor disturbance because there were measures taken to preserve it. Archaeological sites in recreational areas can fall into any of the other categories of disturbance depending on where they are located in the recreational area. For example, if sites are on or near a hiking path, or picnic area, they may experience major disturbance due to looting or vandalism, which has become a serious problem on public lands and sites thought to be preserved.

Many sites located in undeveloped rangelands and forested areas in the Tampa Bay Region are destroyed as a result of vandalism and unauthorized digging. The Southwest Florida Water Management District (SWFWMD) has initiated "stepped-up" security of District-owned lands to protect the archaeological sites on those locations. Many looters or "pot-hunters" have been arrested and prosecuted in the last several months. Through interviews, it is recognized that there is an "underground" network of pot-hunters who often have more information than preservationists concerning site location and significant site locations.

Sites in undeveloped areas also can experience moderate to major disturbance due to other "natural" impact agents. For example, tree roots can transfer artifacts from place to place. If an archaeological site was located in a marshy area, the site could have experienced moderate-to-major disturbance as a result of the water eroding away at the site. The water, however, could also protect the site by keeping it covered thus minimizing the threat from looters.

Figure 7 illustrates different impact agents (Uses of District-Owned Lands: A Compatibility Analysis, Christianson, 1986) and defines their

effects on archaeological resources as typically low, medium, or high (Snapp 1988). This list is not exhaustive but it does provide some examples of activities that affect archaeological sites.

Another consideration that must be examined when utilizing these levels of impact or degree of disturbance is the fact that a shallow archaeological deposit, which may be rich with archaeological data, can potentially be destroyed completely by an activity categorized as a low level of impact activity (Snapp 1988:40)

## FIGURE 7

### IMPACTS ON ARCHAEOLOGICAL SITES

#### Activities with Low Impact

Apiary Sites  
Bill Boards  
Boardwalks  
Boating/Access  
Camping  
Haying Leases  
Hiking Trails/ Horseback Riding Trail  
Hunting  
Military Maneuvers  
Native Range  
Non-Motorized Boats  
Passive Access/ Preservation Areas  
Selective Harvest  
Species Release Program  
Tertiary Wastewater Treatment

#### Activities with Moderate Impact

Access Roads  
Airstrips  
Docks  
Recharge/Recovery

#### Activities with High Impact

Alfalfa Planting  
Campgrounds  
Conveyance Lines  
Housing Structures  
Improved Pasture  
Minerals Mining  
Off-Road Vehicles  
Oil/Gas Wells  
Peat Mining  
Picnic Facilities  
Pine Plantation  
Power/Commun. Towers  
Reservoir  
Sand Mining  
Septic Systems  
Sports Fields  
Spray Irrigation /Wastewater Lines  
Wellfield

Source: SWFWMD, 1988

### TASK 3

The information verified by site visitation including land use and condition of the site was added to the regional geographic information system data files. The data, in non-cartographic form is presented in Appendices A, B, C, and D. Maps illustrating the condition of sites are presented in Chapter IV.

### TASK 4

This report seeks to quantify the impact of growth and development on the cultural resources in the Tampa Bay Region, especially within the coastal areas. A summary of these impacts, by county, is provided in Chapter IV. The Appendices A, B, C, and D provide a more detailed description of each site.

### TASK 5

The importance of our cultural resources is reflected in the goals, objectives and policies within the State and local comprehensive plans as well as within the Future of the Region: A Comprehensive Policy Plan for the Tampa Bay Region (FRCRPP).

As part of this project, TBRPC staff and the Tampa Bay Region Historic/Archaeological Preservation Committee, reviewed the avoidance and mitigation strategies to protect cultural resources within the FRCRPP. These policies are used to review developments of regional impact (DRIs) as well as determine consistency with federal, state and local government actions. Recommendations for revision to the comprehensive regional policy plan and the review process are presented in Chapter V.

## CHAPTER III

# PREHISTORY OF THE TAMPA BAY REGION

For more than one hundred years, prehistorians have struggled to provide a complete picture of Florida's past. This endeavor has been both long and difficult, and although it is far from being complete, significant strides have been made. In their efforts, prehistorians have discovered that Florida's prehistory parallels the pattern of prehistoric human occupation throughout the Western Hemisphere.

Human prehistory in the Western Hemisphere began when people followed large herds of animals migrating from Asia to North America via an exposed land bridge. As horticulture developed, nomadic lifeways eventually gave way to more sedentary ones. The more stable food base provided by horticulture led to an increase in the human population. This population increase led to the development of more complex social organizations.

In Florida, the progression of cultural change mirrored these trends. It is understandable that in order to process the huge volume of data resulting from the 3 or 4 millions of years of human existence, differing methods of study have evolved.

Archaeology, a sub-field of anthropology, is one approach to the study of human history and diversity. Archaeologists divide human history and prehistory into periods of cultural development. The distinction between history and prehistory is necessary in the study of human cultural development because the methods used to study the two major classifications are different. Human historical development is studied mostly through written documents. Human prehistory is studied largely through

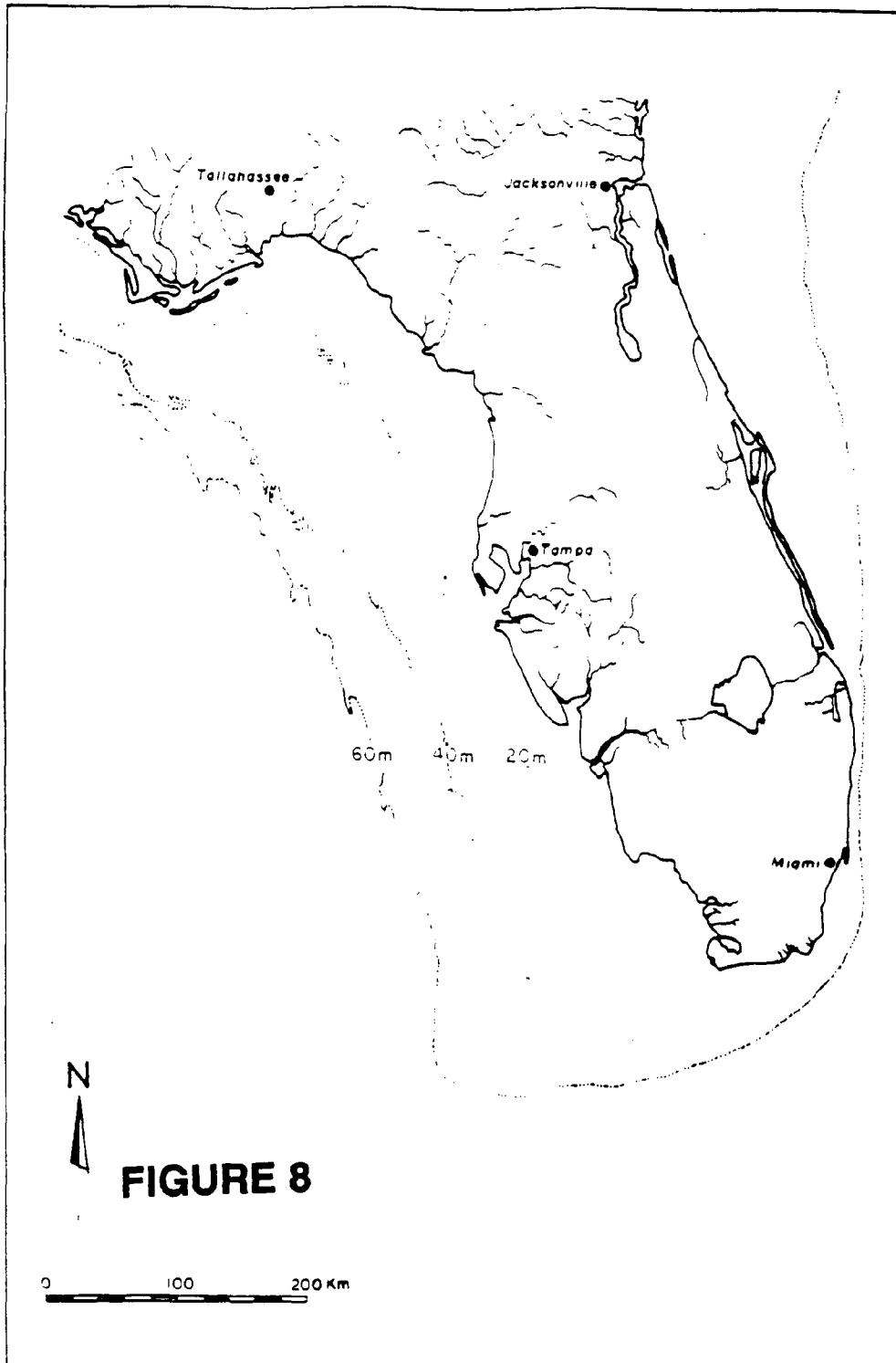
archaeological methods. Archaeologists study the way in which cultural changes manifest themselves in the archaeological record through artifacts, the spacial arrangement of artifacts, and other indicators of human habitation such as soil discoloration. It is in this way that archaeologists are able to reconstruct human prehistory.

Archaeologists pay careful attention to Florida's past climate and environment. Since the very first prehistoric people entered Florida, the environment has changed significantly several times. These fluctuations are the result of advancing and retreating ice sheets. The Wisconsin glacial age ended only 10,000 years ago.

The planet has a fixed amount of water which exists in three states: liquid, gaseous, and solid. This may seem elementary, but when you consider the huge amount of water that has been taken away from our oceans and stored in the form of ice, it becomes clear that the environment has undergone terrific (although relatively slow) change. During the Wisconsin glacial age, peninsular Florida was twice its current geographic size and there was twice as much area for people to inhabit and exploit. Because the glaciers have melted and ocean levels have risen, the archaeological evidence of many past peoples is hidden beneath the ocean (See Figure 8).

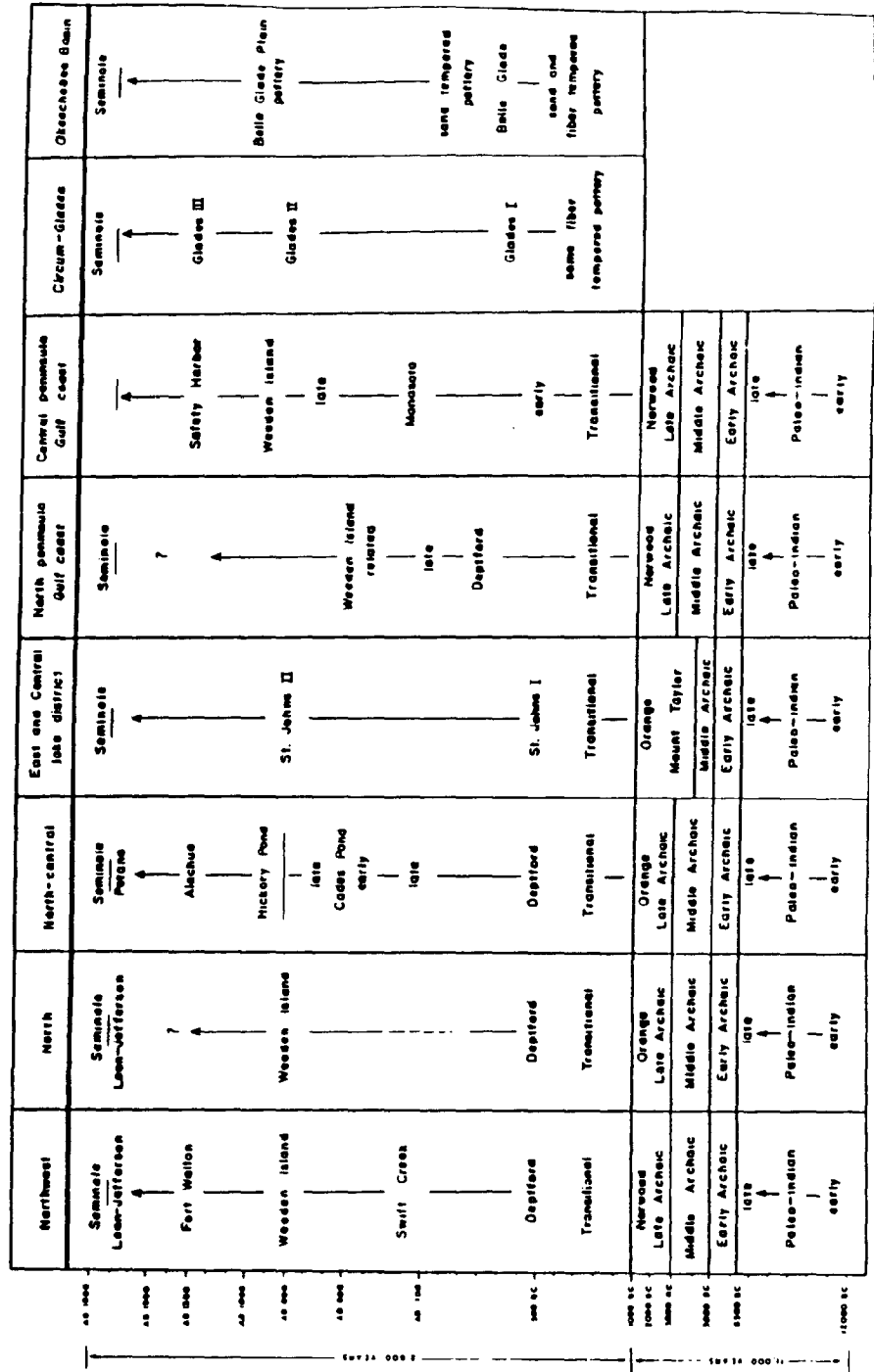
Archaeologists have developed descriptions of cultural periods as they existed in Florida. (See Figure 9). The state has been divided into nine geographic areas, each of which exhibits a distinct cultural pattern. Although each area





**LATE PLEISTOCENE/EARLY HOLOCENE SEA LEVEL**

**FIGURE 9**  
**CULTURAL PERIODS IN FLORIDA**



has experienced its own unique progression of cultural development, the close geographic proximity of these areas resulted in significant cultural overlap.

The Pinellas, Hillsborough, Manatee, and Pasco county study area is located in geographic areas two, three, and six (See Figure 10). They are located primarily within the Peninsula Gulf Coast Region which is further divided into the North and Central Peninsula Gulf Coast areas (See Figure 11). All of the cultural periods that have been identified in each of these counties will be described in the following pages. A more complete description of Florida's prehistory can be found in Florida Archaeology (Milanich and Fairbanks 1987).

### CULTURE PERIOD CATEGORIES

Each culture period included in the Florida Master Site Files in Tallahassee, Florida has been assigned a numerical code. Each culture period and its assigned code are listed below (They are listed in the order they appear in the report).

Paleo-Indian #53  
Archaic #4-6  
Transitional #78  
St. Johns #61-70  
Deptford #17  
Late Deptford #7  
Early Weeden Island #81-84  
Manasota #49  
Swift Creek #75-77  
Glades #28-38  
Weeden Island #85-88  
Perico Island #55  
Santa Rosa-Swift Creek #117  
Weeden Island I #82  
Weeden Island II #83  
Safety Harbor #58  
Alachua #1  
Apalachee #46 and #7  
Seminole #71  
Unknown #25  
Indeterminate #43  
Spanish #72

### PREHISTORIC CULTURES

#### **Paleo-Indian (12,000 TO 6,500 B.C.)** (Geographic Areas 1-7)

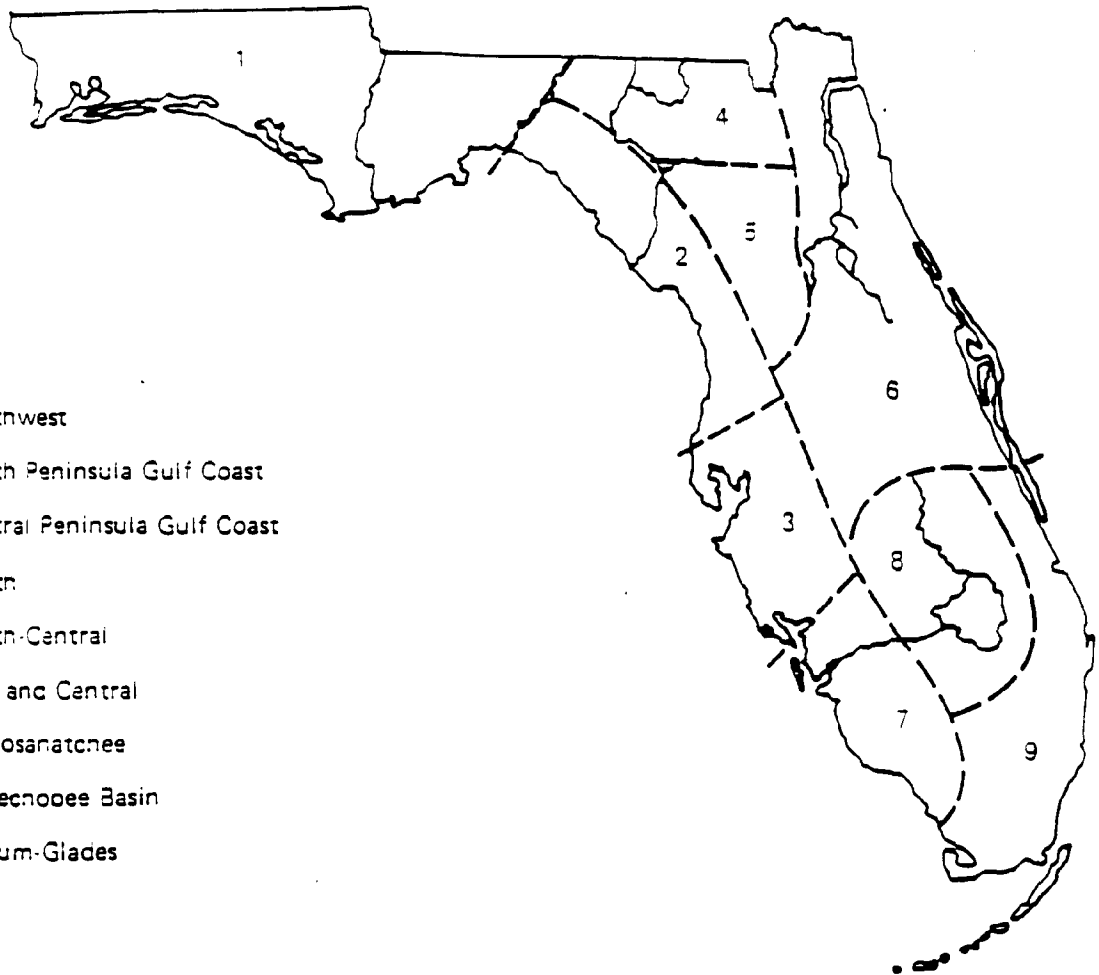
The earliest confirmed date of human existence in Florida is approximately 12,000 B.C., although it is probable that people lived in Florida as long ago as 15,000 B.C.. The water table in Florida was much lower during this time which increased the value placed on water sources such as rivers, streams, and sinkholes. The Paleo-Indian people lived nomadic lives, following both large and small game, and foraging for plant foods. Now extinct, the mammoth, horse, giant land tortoise, sloth, saber cat, bison, and some varieties of turtles, rabbits, and snakes provided the Paleo-Indian with a fairly broad subsistence base. The Paleo-Indian also hunted panther, opossum, raccoon, frog, and various species of turtle. As the climate continued to warm, the big-game animals either migrated to the north or died out. By approximately 6,500 B.C., the environment was warmer and wetter facilitating plant growth. Accordingly, plant resources and small animals became increasingly important to the Paleo-Indian.

Although little is known about the social organization of the Paleo-Indian, ethnographic analogy suggests that these people lived in family groups which may have joined together with other family groups in order to hunt.

#### **Archaic**

Early Archaic (6,500 to 5,000 B.C.)  
Middle Archaic (5,000 to 3,000 B.C.)  
Late Archaic (3,000 to 1,000 B.C.)  
(Geographic Areas 1-7)

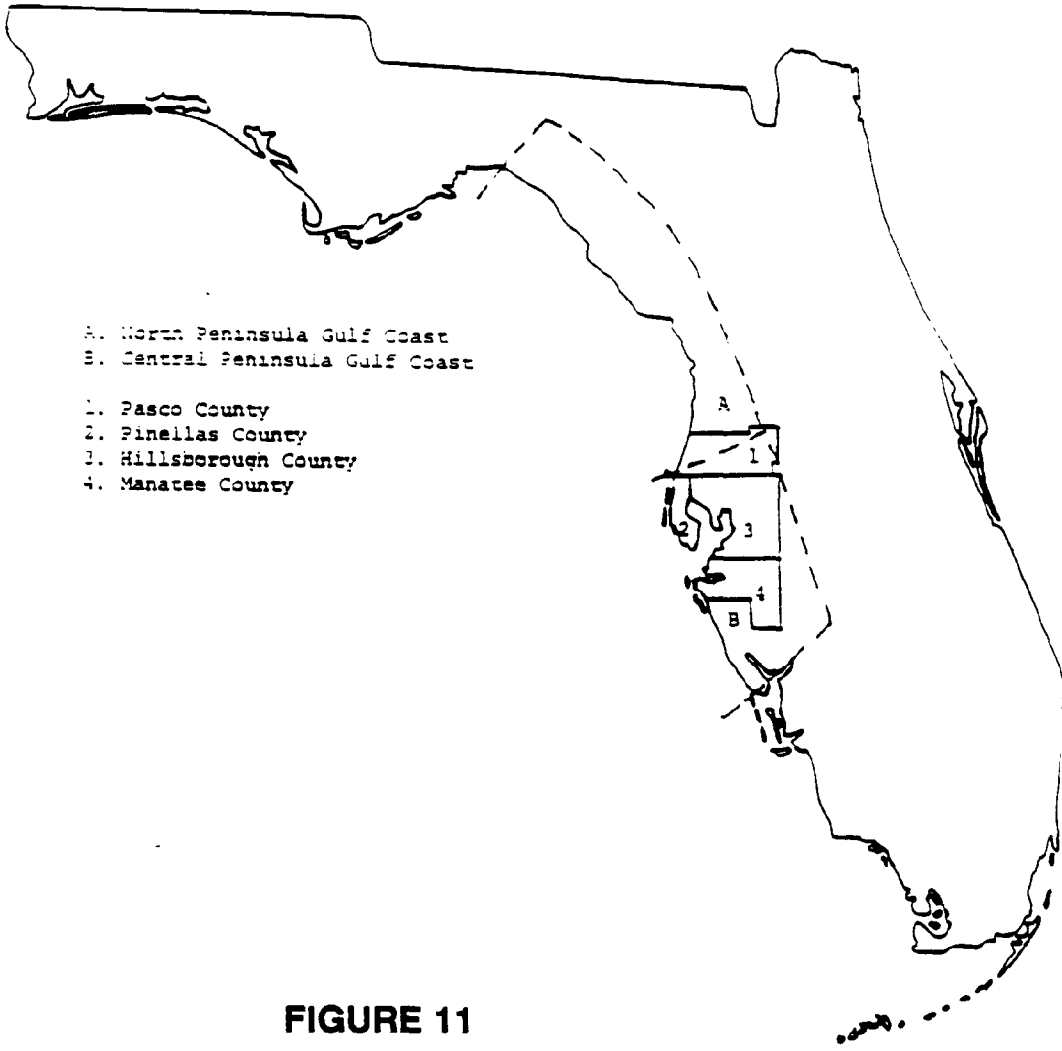
During the Archaic, the subsistence patterns of people began to change in accordance with the rapidly changing environment. The climate was warm, less moist, and water was more readily available. Small animals and plant foods such as acorns, nuts, and berries continued to be important. Shellfish, fresh water fish, and



- 1 Northwest
- 2 North Peninsula Gulf Coast
- 3 Central Peninsula Gulf Coast
- 4 North
- 5 North-Central
- 6 East and Central
- 7 Caloosahatchee
- 8 Okeechobee Basin
- 9 Circum-Glades

**FIGURE 10**

**CULTURAL GEOGRAPHIC AREAS OF THE STATE OF  
FLORIDA**



- A. North Peninsula Gulf Coast
- B. Central Peninsula Gulf Coast
  
- 1. Pasco County
- 2. Pinellas County
- 3. Hillsborough County
- 4. Manatee County

**FIGURE 11**

**THE PENINSULA GULF COAST**

oysters were also added to the diet of Archaic peoples. The shift away from big-game hunting can be seen in changed tool forms and new patterns of settlement and environmental exploitation.

The Archaic people probably lived in extended family groups and moved seasonally to best exploit their environment. Extended family groups may have banded together to facilitate hunting and safety. The predominate site type during the Early and Middle Archaic was the special use, or small camp site. Little is known about the Late Archaic period in Florida.

By 3,000 B.C., Florida began to undergo its most recent major environmental change. The resulting environment included pine forests, hammocks, marshes, and swamps that still exist today in Florida. It is during the next cultural period that dramatic changes occurred among Florida natives.

**Transitional (1,000 TO 500 B.C.)**  
(Geographic Areas 1-7)

During the Transitional period a shift occurred away from gathering and hunting and some experimentation with horticulture began. The importance of this change cannot be over-emphasized. The advent of horticulture led to a broader and more dependable food base. In order for horticulture to be successful, it is necessary for people to remain in one location for an extended period of time. People settling in one place for long periods leads to stability and technological specialization. This allows crafts-persons the necessary time to develop specializations. The culture develops a wider variety of material culture which in turn reinforces the development of trade routes. It is through trade networks that new ideas and technologies are introduced.

It is presumed that the shell middens on the coast that were built during the Archaic period were seasonally abandoned in favor of inland soils where horticulture could be more easily

practiced. The number of different pottery types increased dramatically during this period. Influences from other parts of North America, South America, and Meso-america can be seen in the new pottery types. By the end of the Transitional period, maize horticulture probably existed in the Lake Okeechobee basin.

It is also presumed that the Transitional period people also practiced canoe travel which attributed to the flow of information between Meso-america and Florida. As a result of all of these changes, larger sedentary communities evolved which led to the development of social stratification. "By 500 B.C., distinct regional adaptations had developed in Florida. Several major sites in the Lake Okeechobee basin were occupied year-round. The Gulf coast, north of Tampa Bay, abounded in resources related to the salt marshes, bays, and hardwood hammocks. This environment spawned a different culture than the mangrove swamps and barrier islands south of Tampa Bay to the Caloosahatchee River and Charlotte Harbor area" (Russell 1982:24).

**St. Johns (500 B.C. TO A.D. 1700)**  
(Geographic Area 6)

The St. Johns culture period extends over a very long period of time. The earliest part of the period is characterized by projectile points with stems and triangular blades. By 200 B.C. pottery had appeared. During this period flat bottom, fiber tempered bowls were among the pottery types. More complex bowls appeared later, along with ceremonial burial mounds and villages.

**Deptford (500 B.C. TO 100 A.D.)**  
(Geographic Areas 1-5)

During the Deptford period, people once again made a shift back to marine and estuarine resource exploitation. The Deptford culture period is marked by a distinct subsistence pattern, as well as, a distinct type of pottery. Pot-

tery made during this period was tempered with sand and grit, and occasionally with quartz. Decorative techniques included paddle-stamping, brushing and punctulating. Some of the patterns on the pottery of this period indicate the use of netted material, basketry, and rope.

People living during this period occupied live oak and magnolia hammocks on the Gulf coast. Diverse ecological niches such as salt marshes, tidal streams, lagoons, bay, and the Gulf were all exploited. Deptford peoples' diets included rabbit, bobcat, tortoise, racoon, opossum, white-tailed deer, panther, birds, fish, shellfish, sea mammals, and turtles. Plant resources included acorns, palm berries, hickory nuts, blueberries, persimmon, and cassia. Small shell middens characterize this culture period. Shelters were built parallel with the water's edge, and as the sea rose, many of these sites were inundated. Between approximately 100 B.C. and 200 A.D., people once again moved inland, possibly to exploit the better soils. It has been theorized that sites were occupied by large groups of interrelated families (Milanich and Fairbanks 1980:75). Sites such as Crystal River, suggest that complex religious and political systems were in existence during this period. Such growth is attributed to influences from the north.

**Late Deptford (A.D. 100 TO 300)**  
(Geographic Areas 2 and 5)

This period is a transitional one between the Deptford and Weeden Island culture periods. It is speculated that during this period, the coastal zones were exploited on a year-round basis, while inland sites were occupied seasonally. Paddle-stamped pottery gave way to undecorated pottery types. Human burial in mounds continued.

**Early Weeden Island (A.D. 200 TO 800)**  
(Geographic Areas 1-4)

Divisions made within the Weeden Island period are based on pottery types. Early

Weeden Island pottery types are limestone-tempered and sand-tempered. Effigy pottery is found to be associated during this period with ceremonial sites and burial mounds. The Weeden Island culture period was named after the archaeological site in Pinellas County located on Weeden Island, but the characteristics of this period are evident throughout the central Gulf coast, as well as the Heartland site in northwest Florida and certain sites in South Georgia.

**Manasota (500 B.C. TO A.D. 800)**  
(Geographic Area 3)

Shell tools and sand-tempered pottery characterize this culture period. (Although, as in all periods, highly degradable artifacts such as netting, basketry, and wooden tools were undoubtedly produced as well.) People living during the Manasota period lived along the edges of waterways, depending on the well-drained soils for horticulture. A well-known site from this period that exists in the Tampa Bay area is the Perico Island Site in Manatee County.

**Swift Creek (A.D. 100 TO 800)**  
(Geographic Area 1)

The Swift Creek Culture preceded the Weeden Island Culture in the northwest. The Swift Creek period coincides temporally with the occurrence of the early Manasota Period in the Central Peninsular Gulf Coast area. There were three basic types of settlement patterns that developed during the Swift Creek culture period. These were the inland village, the coastal village, and the alternation of inland and coastal habitation. The period is marked by bone tools (such as awls and pins), stone tools (such as a distinctive projectile point that has come to be known as the Swift Creek point), and scrapers. Horseshoe-shaped shell middens with adjacent villages and burial mounds are also characteristic of this period. Food resources were procured from hunting and collecting in the tidal marshes. Deer, turkey, turtle, and rabbit were hunted from other nearby areas.

### **Glades Cultural Period**

Glades I (500 B.C. to A.D. 750)

Glades II (A.D. 750 to 1200)

Glades III (A.D. 1200 to 1700)

(Geographic Area 9)

At the same time the Manasota, Weeden Island, and Safety Harbor culture periods were progressing through the Central Peninsula Gulf Coast, the Glades culture period was developing in the area of the Everglades. Several of the sites in the four county study area have been assigned this culture period due to prolonged contact with the Glades culture. "A very few potsherds of Weeden Island origin have turned up at Glades sites as have a few locally made shards bearing copies of Weeden Island designs (Milanich and Fairbanks 1980:233).

The Glades Culture Period is characterized by villages at the mouths of rivers and near coastal lagoons. Inland sites were occupied on a seasonal basis. Marine shells, hammers, picks, chisels, bone points, and bone pins are all representative of the Glades Culture Period. Both the ocean and the lagoons provided a variety of food resources. Turtle, sailfish, stingray, dolphins, shark, and manatee were all part of the food base. The basic subsistence pattern and lifeway of the Glades people remained the same throughout all of the stages of the Glades Culture Period. The sub-divisions of Glades Period are based on slight changes in pottery construction and decoration. It is theorized that the Tequesta Indians were the descendants of the Glades people.

### **Weeden Island Cultural Period (A.D. 800 TO 1400)**

(Geographic Areas 1 and 3-4)

Most of the information archaeologists have recovered about this period are the result of excavations in burial mounds. Such artifacts as ornaments, shell beads, wood tools, bone tools, and elaborately decorated pottery have been found in burial mounds. Objects that are clearly ceremonial, such as effigy vessels and figures,

jars, bowls and cups, have also been found. Food resources exploited in earlier periods of Florida's prehistory continued to be used during the Weeden Island period. Deer, bear, shellfish, fish, turtle, raccoon, opossum and wild plants were relied upon. An increase in population may have been the result of horticulture, but no concrete evidence for such practices exists. During this culture period, the settlement pattern of central-based villages largely gave way to villages being grouped around central burial mounds. During this period, the most intensely populated areas were along the coast. Shell middens containing a high percentage of oyster shells are commonly found.

### **Perico Island (A.D. 600 TO 1000)**

(Manatee County Only)

This culture period is no longer used. It has been incorporated into the more broadly defined Weeden Island culture period. If a site is described as belonging to this period, it was recorded before much was known about the Manatee County area. The type of archaeological site that fell under this cultural description was characterized by high percentages of Glades Plain and Perico Plain pottery. Large, simple bowls were the most common ceramic type found in these sites. Both shell and bone were used to make tools, and projectile points were common. People from this culture exploited marine resources, as well as, hunted and collected plant foods. Burial mounds and shell middens were associated with large villages. This culture period was originally thought to be the earliest in Manatee County.

### **Santa Rosa-Swift Creek (A.D. 800 TO 1000)**

(Hillsborough, Pasco, and Pinellas Counties)

This culture period is no longer used. It has been incorporated into the Weeden Island culture period. Sites assigned to this category were recorded several decades ago. This culture period was characterized by complicated stamped pottery. Villages were located near



water, and usually had sand burial mounds associated with them.

**Weeden Island I (A.D. 1000 TO 1250)**  
**Weeden Island II (A.D. 1250 TO 1500)**  
(Pinellas, Hillsborough, Pasco, and Manatee Counties)

These two culture periods are no longer used. They have instead been incorporated into the more broadly defined Weeden Island culture period. If a site is listed as belonging to one of these culture periods it was recorded a long time ago. Weeden Island I was characterized by complicated-stamped pottery. Weeden Island II was characterized by check-stamped pottery.

**Safety Harbor (A.D. 900 TO HISTORIC PERIOD)**  
(Geographic Area 2-3)

Tampa Bay was the hub of Safety Harbor Culture. This culture is closely related to the Mississippian cultures of the American Southeast. Safety Harbor sites are typically mound-village complexes. It has been suggested that the development of the Safety Harbor period culture was a result of a growing population (Marshall 1982:30). Once again, the bulk of archaeological information gathered concerning this period was obtained from the excavation of burial mounds. Very few of the related village sites have been studied. Elaborate surface decorations appear on pottery from this period. Pottery was still being tempered with sand and/or grit. A new, small triangular projectile point, which first appeared in the Late Weeden Island Period also emerged. The basic subsistence strategies remained the same, so there was no need to make drastic changes in the tool kit. Although centered around Tampa, evidence of the Safety Harbor culture period extends from the Withlacoochee River to Charlotte Harbor. The culture was focused on the marine environment, although some sites are found inland. The temple mound is the most prominent feature of this period. The temple

mound had a long ramp which extended down the mound toward a plaza. An associated burial mound was placed away from both the temple mound and the village area. The historic Tocobaga Indians lived at the Safety Harbor site type.

**Alachua (A.D. 700 TO 800)**  
(Geographic Area 2 and 5)

While the Safety Harbor period was in full swing in the Central Peninsular Gulf Coast region, the Alachua culture was dominating North-Central Florida. The Alachua culture period is characterized by villages located on high ground near lakes, ponds, sinkholes, or streams. Common animal food sources included turtle, fish, shellfish, eel, alligator, deer, opossum, bird, rabbit, brown bear, skunk, and squirrel. Palm berries, acorns, and hickory nuts were also exploited, and there is evidence of horticulture. Pots were cylindrical, small, sand tempered, and frequently contained clay lumps. There is very little remaining from this period relating to ceremonial practices. Only two burial mounds have been located.

### **HISTORIC CULTURES: PEOPLE OF THE POST SPANISH CONTACT PERIOD**

**Apalachee (A.D. 1500 TO 1700)**  
(Geographic Areas 1, 2 and 4)

Subsistence patterns for the Apalachee included horticulture combined with gathering and hunting. Fishing was also important in the Apalachee economy. Cows and pigs were introduced by the Spanish. Archaeological sites dating to this period show a mixture of Native American technology and Spanish technology. The Spanish attempted to establish missions among these Indians.

**Seminole (A.D. 1700 - Present)**  
(Geographic Areas 1-9)

Creek Indians and the English from Georgia attacked most of the North Florida tribes, and they eventually cleared a path on which they could enter Florida. As they moved southward, the Seminole culture evolved. Archaeological sites that date to the Seminole period include a mix of artifacts. An aboriginally-designed ceramic bowl may be found laying near a gun flint. Both cultures adopted artifacts and customs from the other.

**Spanish Cultural Period**

This category applies to cultures that had contact with the Spanish Mission Sites.

**Spanish/Cuban Fishing Cultural Period (A.D. 1700-1800)**  
(Geographic Areas 3, 7 and 9)

This cultural period includes the "spanish indians" and such sites as the Rocky Point Site in Hillsborough County and part of the Terra Ceia Site in Manatee County.

**Unknown**

There were many archaeological sites that had no culture- period listed on the many documents that were looked at. This could be due to a lack of diagnostic artifacts, that aids in determining a culture-period, or an oversight on the recorders part.

**Indeterminate**

Archaeological sites whose culture period were questionable are assigned to this category.

**Multiple Components**

Sites which exhibit the characteristics of more than one culture period are assigned to this category. This would occur when a site either

was abandoned and inhabited by another group later or evolved through introduction of different technology.

**DESCRIPTION OF SITE TYPES**

Archaeological sites on the Florida Master Site File are also identified by the site type. This refers to the classification of the site. Listed below are the prehistoric archaeological site types which are located within the Tampa Bay Region. (Note: This list does not include the types of historic sites within the region.)

**Unknown**

#2

This site type designation refers to a location at which there is a possibility that human habitation or occupation existed, but for which there is no conclusive evidence.

**Indeterminate**

#1

This site type designation refers to a location at which there is definite evidence of human habitation such as midden refuse, but it is unclear as to what type of artifacts are present or function the site represents.

**Single Artifact**

#3

This site type designation refers to a location at which only one artifact was found. This designation may or may not constitute an archaeological site. (Non-site locus)

**Artifact Scatter (Fairly Low Density)**

#4

This site type designation applies to a site in which fewer than two artifacts (of any kind) are located within one acre. (Two artifacts found over 1/4 mile apart are typically categorized as isolated finds.

**Lithic Scatter**

#5

This site type designation refers to archaeological sites that contain only lithic (stone)

material. The stone material may be in the form of complete objects, or it may be the by-products of making or refinishing stone tools (waste flakes).

**Ceramic Scatter**

#63

This site type designation refers to a site that contains only ceramic material.

**Shell Scatter (Prehistoric)**

#8

This site type designation applies to sites containing a scatter of shell with the most common occurring type being oyster shell in coastal areas.

**Aboriginal Boat**

#16

This site type designation refers to any water craft designed, built, or used by a Native American. The most common aboriginal boat found in Florida is the canoe.

**Anchorage**

#58

This site type designation refers to an accumulation of artifacts, such as shell or rock anchors, associated with locations where boats anchored or moored.

**Campsite (Prehistoric)**

#48

This site type designation refers to sites that were used by Native Americans as limited activity areas. These sites were probably used as temporary campsites as aboriginal groups migrated seasonally.

**Midden (Prehistoric)**

#9

This site type designation refers to large piles of refuse. Midden is the Swedish word for "garbage", and the term is used frequently in archaeology. In Florida the most common midden type is a shell midden, but other piles of refuse are also called middens.

**Shell Midden (Prehistoric)**

#10

This site type designation refers to a deposit of shellfish remains often mixed in with other garbage. A midden is an area where people buried and disposed of their garbage.

**Lithic Quarry**

#62

This site type designation applies to sites where there is evidence of lithic extraction and preliminary reduction. A quarry is an area located near an outcropping of silicified coral or chert in limestone. Quarries were used by Native Americans as sources of material which could be used to make stone tools.

**Mound (Prehistoric)**

#12

This site type designation refers to a sand, shell, or earthen mound that cannot be more specifically isolated as being ceremonial, burial, etc.. Mounds usually fall into one of four basic type categories. They are either ceremonial in function, a foundation for a structure, refuse piles, or burial mounds.

**Burial Mound (Prehistoric)**

#13

This site type designation applies to mounds which contain human skeletal material. A burial mound is usually made of one of three types of materials or any combination of these materials: sand, soil, and/or refuse. An archaeological site that falls into this category generally was built exclusively for human burial.

**Platform/Temple Mound (Prehistoric)**

#14

This site type designation refers to mounds that were built with ceremonial purposes in mind. Ceremonial mound building was brought to Florida about 2,000 years ago. Large flat topped mounds were built to accommodate a structure on their tops.

**Earthworks (Prehistoric)**

#18

This site type designation refers to massive earthworks created by Native Americans. These earthworks are larger than earthen mounds, and they were created in patterns that today can sometimes be seen from the air.

**Cemetery (Prehistoric)**

#19

This site type designation refers to Native Americans sites with individuals buried in arrangements of non-consecutive single burials rather than in burial mounds.

**Prehistoric Village**

#49

This site type designation applies to sites that contain permanent or semi-permanent human settlement.

**Paleontological**

#7

This site type designation is not archaeological. A paleontological site contains prehistoric animal remains, and no evidence of human activity.

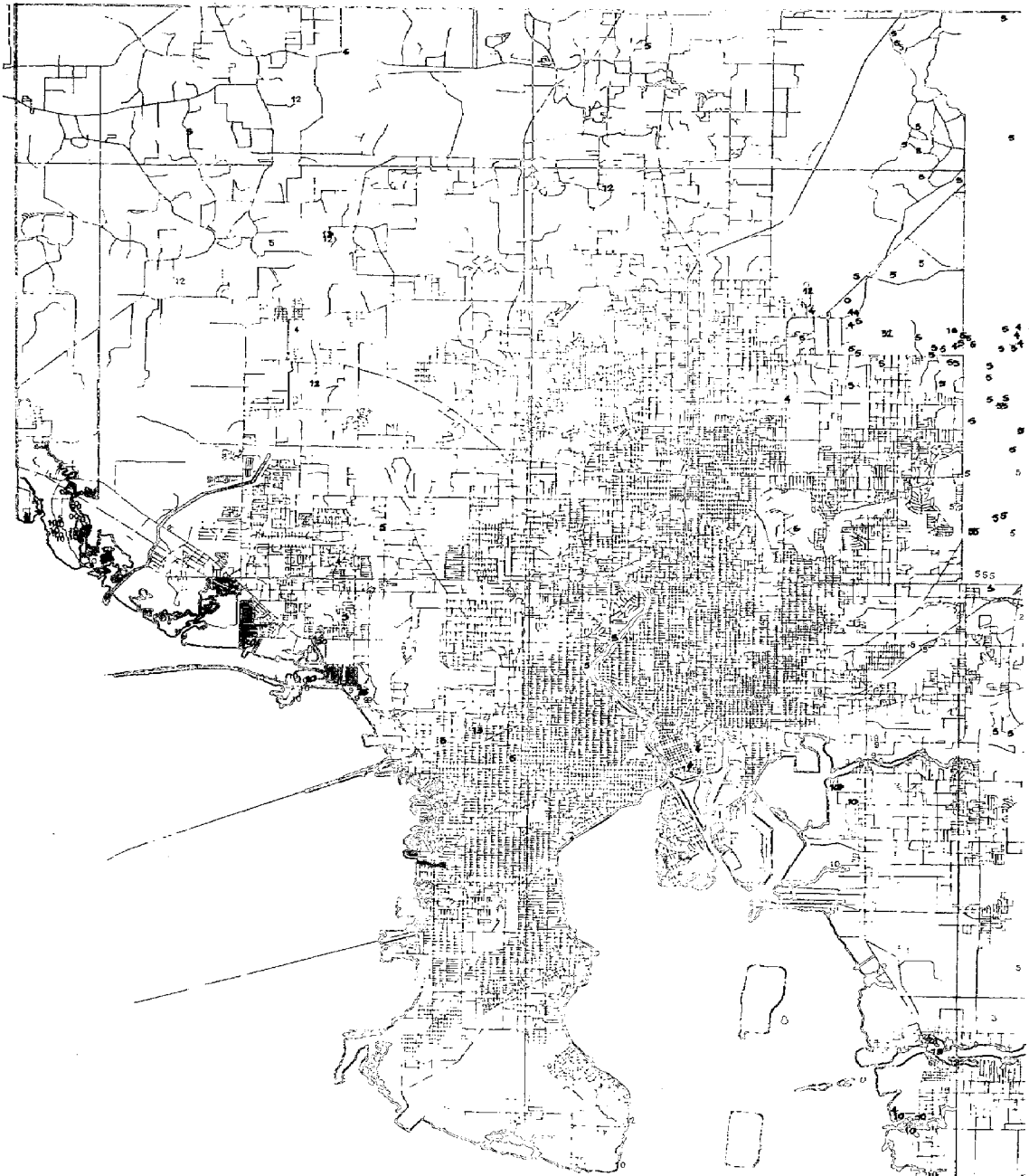
**Redeposited Site**

#24

This site type designation refers to a site which has been dug up or otherwise drastically disturbed by being moved to a new location.

Maps depicting the archaeological sites by type within each county are presented on Figures 12, 13, 14 and 15.

The number of recorded archaeological sites by type within each county is presented on the following tables.

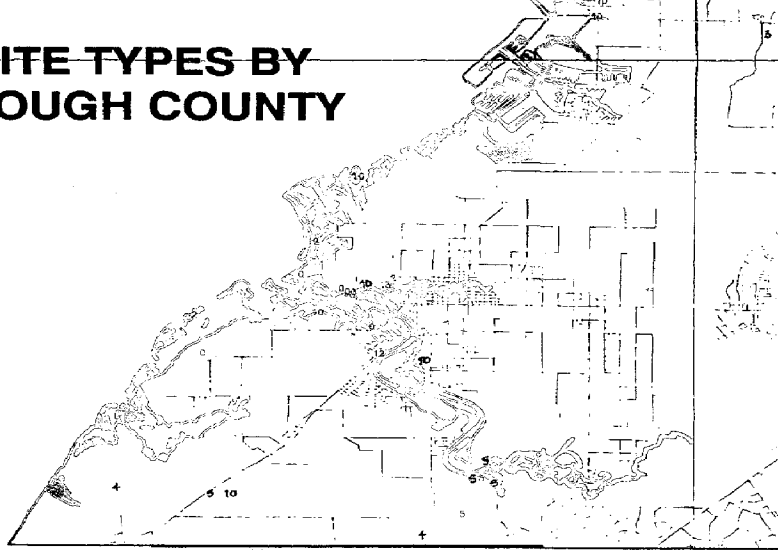


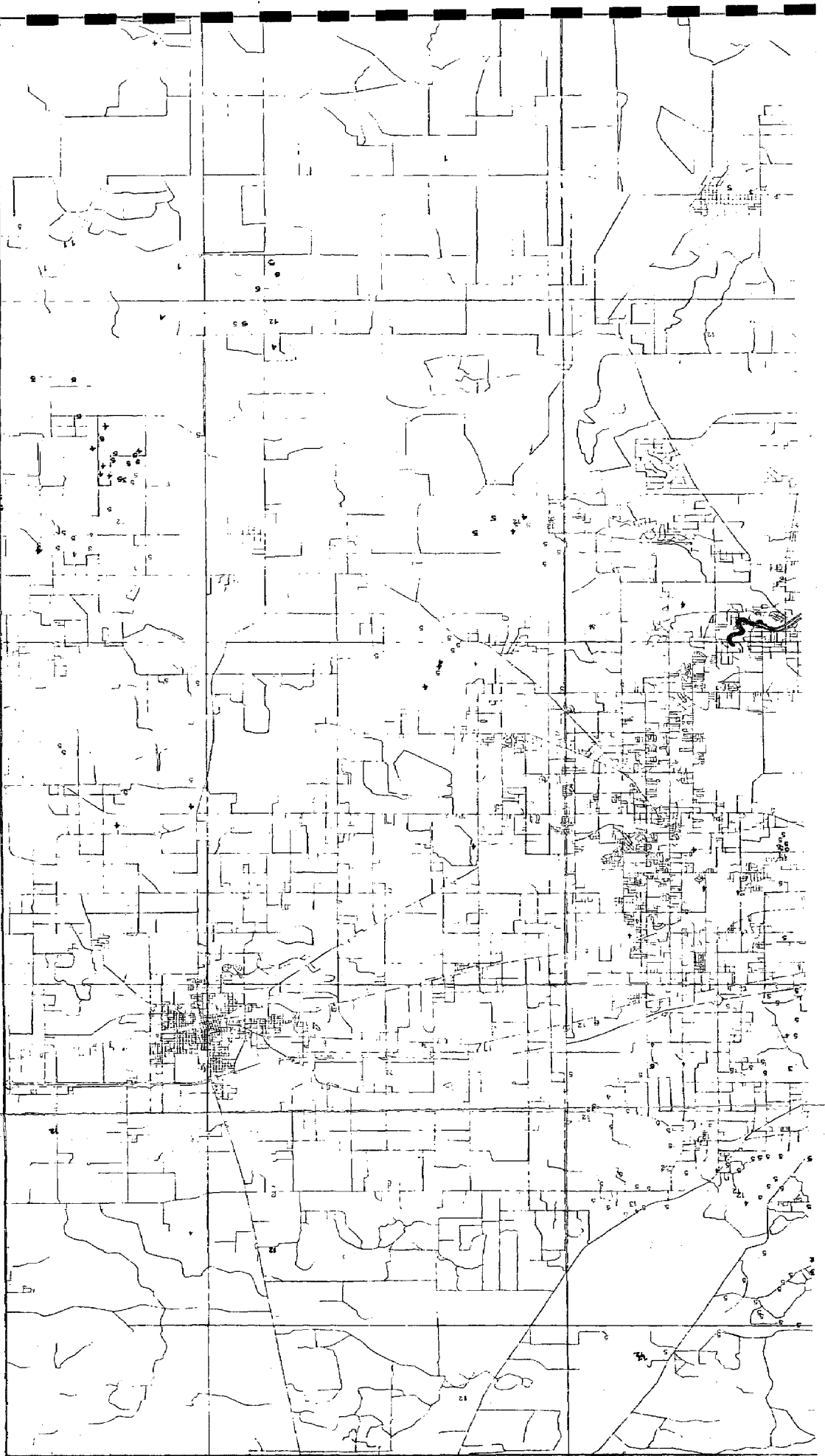
**FIGURE 12**

**ARCHEOLOGICAL SITE TYPES BY LOCATION, HILLSBOROUGH COUNTY**

**ARCHAEOLOGICAL SITE TYPES**

- 1 Indeterminate
- 2 Unknown
- 3 Isolated Find
- 4 Artifact Scatter
- 5 Lithic Scatter
- 7 Paleontological
- 8 Shell Scatter (Prehistoric)
- 9 Midden (Prehistoric)
- 10 Shell Midden (Prehistoric)
- 12 Mound (Prehistoric)
- 13 Burial Mound (Prehistoric)
- 14 Platform Mound (Prehistoric)
- 16 Aboriginal Boat/Canoe
- 18 Earthworks (Prehistoric)
- 19 Burials/Graves (Prehistoric)
- 24 Redeposited Site
- 48 Campsite (Prehistoric)
- 49 Village (Prehistoric)





**FIGURE 12**

**ARCHAEOLOGICAL SITE TYPES BY  
LOCATION, HILLSBOROUGH COUNTY**

**ARCHAEOLOGICAL SITE TYPES**

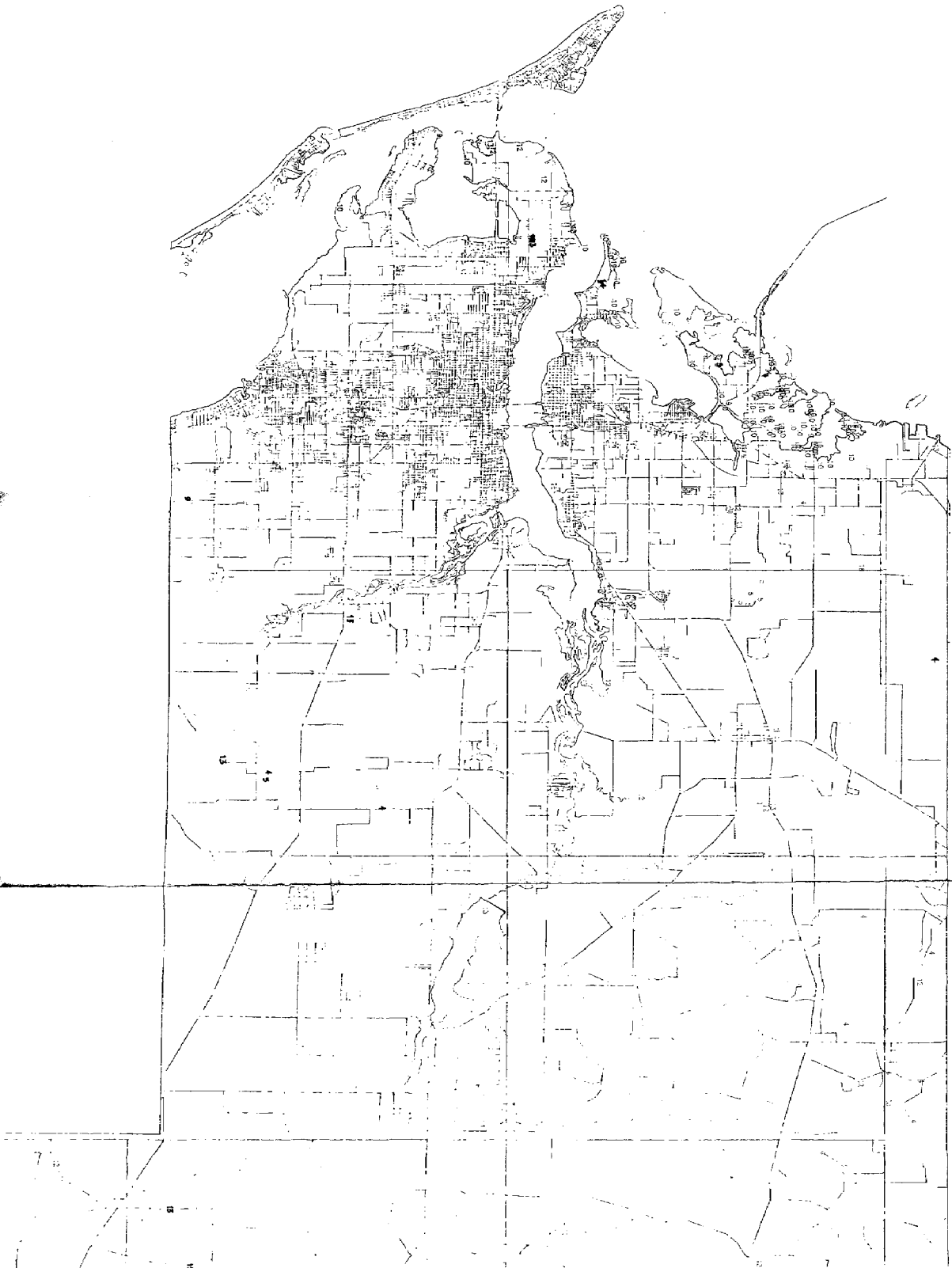
- 1 Intermediate
- 2 Unborn
- 3 Isolated Field
- 4 Agricul Scarier
- 5 Lithic Scatter
- 6 Prehistorological
- 7 Shell Scatter (Prehistoric)
- 8 Scatter (Prehistoric)
- 9 Shell Scatter (Prehistoric)
- 10 Shell Scatter (Prehistoric)
- 12 Mound (Prehistoric)
- 13 Burial Mound (Prehistoric)
- 14 Platform Mound (Prehistoric)
- 16 Aboriginal Dwell/Cache
- 18 Earthworks (Prehistoric)
- 19 Burial/Grave (Prehistoric)
- 24 Buried/Abandoned Site
- 48 Campsite (Prehistoric)
- 49 Village (Prehistoric)

FIGURE 13

ARCHEOLOGICAL SITE TYPES BY  
LOCATION, MANATEE COUNTY

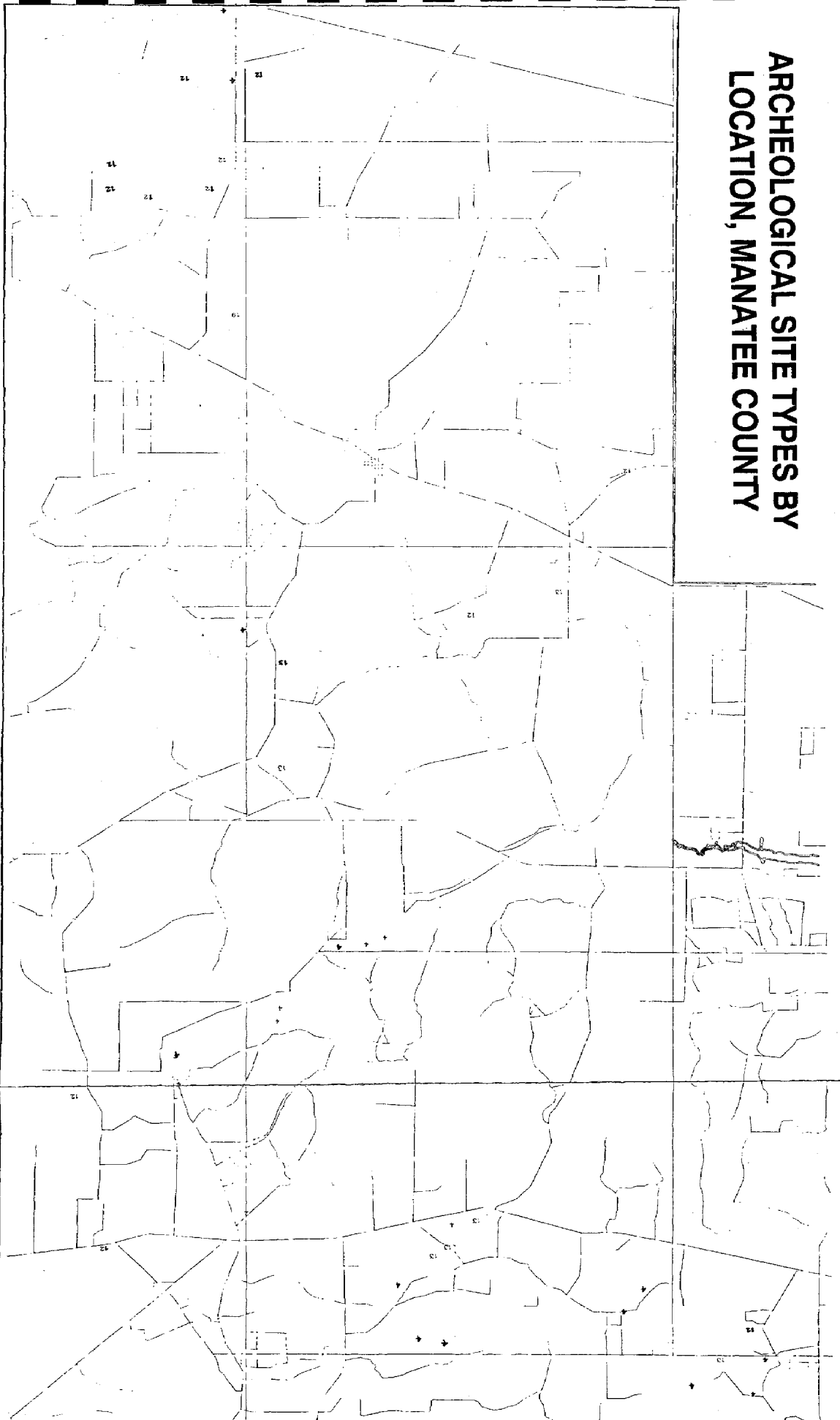
ARCHEOLOGICAL SITE TYPES

- 1 Indeterminate
- 2 Unknown
- 3 Isolated Find
- 4 Artifacts Scatter
- 5 Lithic Scatter
- 7 Paleontological
- 8 Shell Scatter (Prehistoric)
- 9 Midden (Prehistoric)
- 10 Shell Midden (Prehistoric)
- 12 Mound (Prehistoric)
- 13 Burial Mound (Prehistoric)
- 14 Platform Mound (Prehistoric)
- 16 Aboriginal Boats/Canoe
- 18 Earthworks (Prehistoric)
- 19 Burials/Graves (Prehistoric)
- 24 Redeposited Site
- 48 Campsite (Prehistoric)
- 49 Village (Prehistoric)



**FIGURE 13**

**ARCHEOLOGICAL SITE TYPES BY  
LOCATION, MANATEE COUNTY**



**ARCHEOLOGICAL SITE TYPES**

- |                               |                                 |
|-------------------------------|---------------------------------|
| 1 Indeterminate               | 12 Mound (Prehistoric)          |
| 2 Unknown                     | 13 Burial Mound (Prehistoric)   |
| 3 Isolated Find               | 14 Platform Mound (Prehistoric) |
| 4 Artifact Scatter            | 16 Aboriginal Boat/Canoe        |
| 5 Lithic Scatter              | 18 Earthworks (Prehistoric)     |
| 7 Paleoethnological           | 19 Burial/Graves (Prehistoric)  |
| 8 Shell Scatter (Prehistoric) | 24 Redeposited Site             |
| 9 Midden (Prehistoric)        | 46 Canals (Prehistoric)         |
| 10 Shell Midden (Prehistoric) | 49 Village (Prehistoric)        |

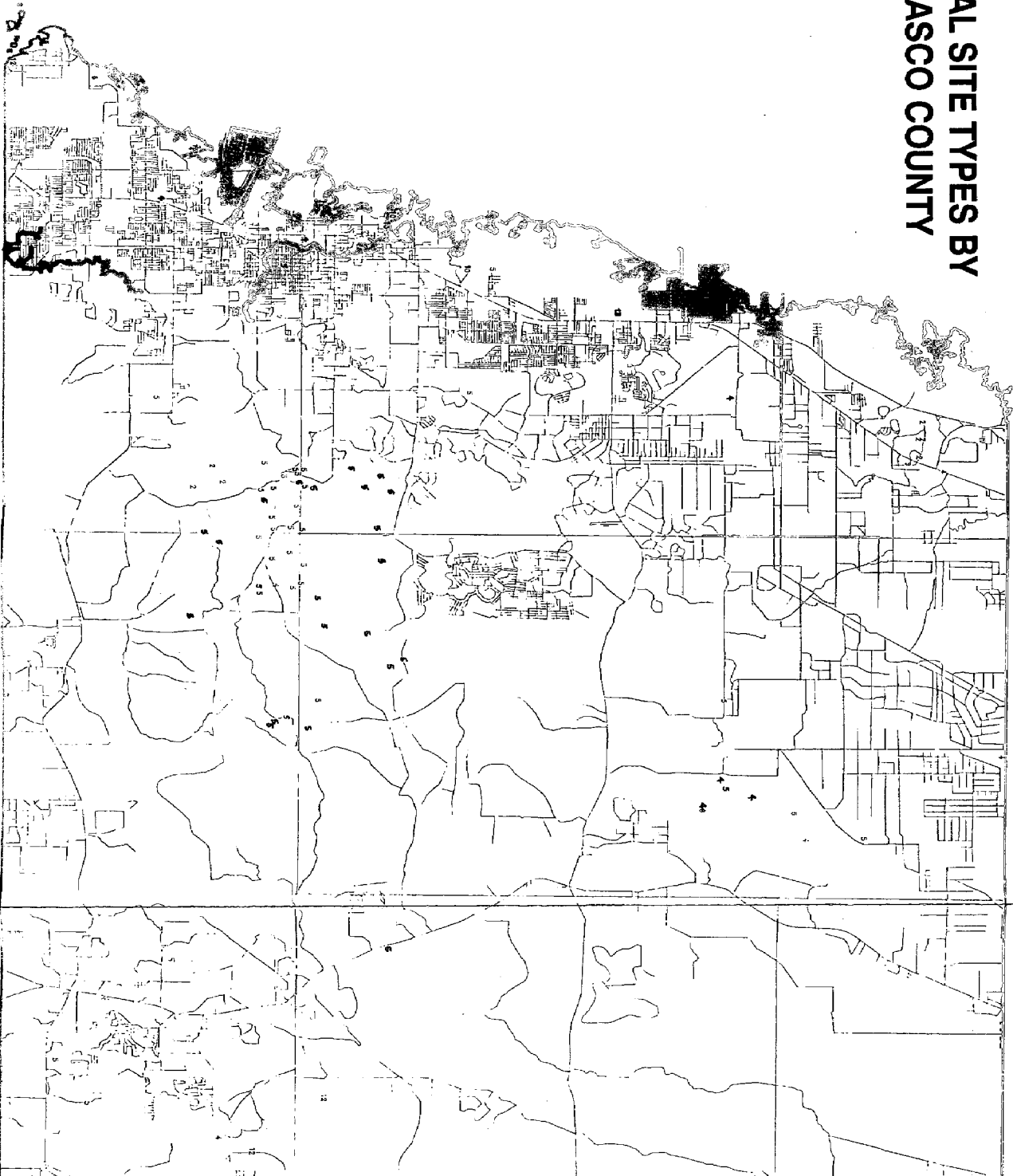


FIGURE 14

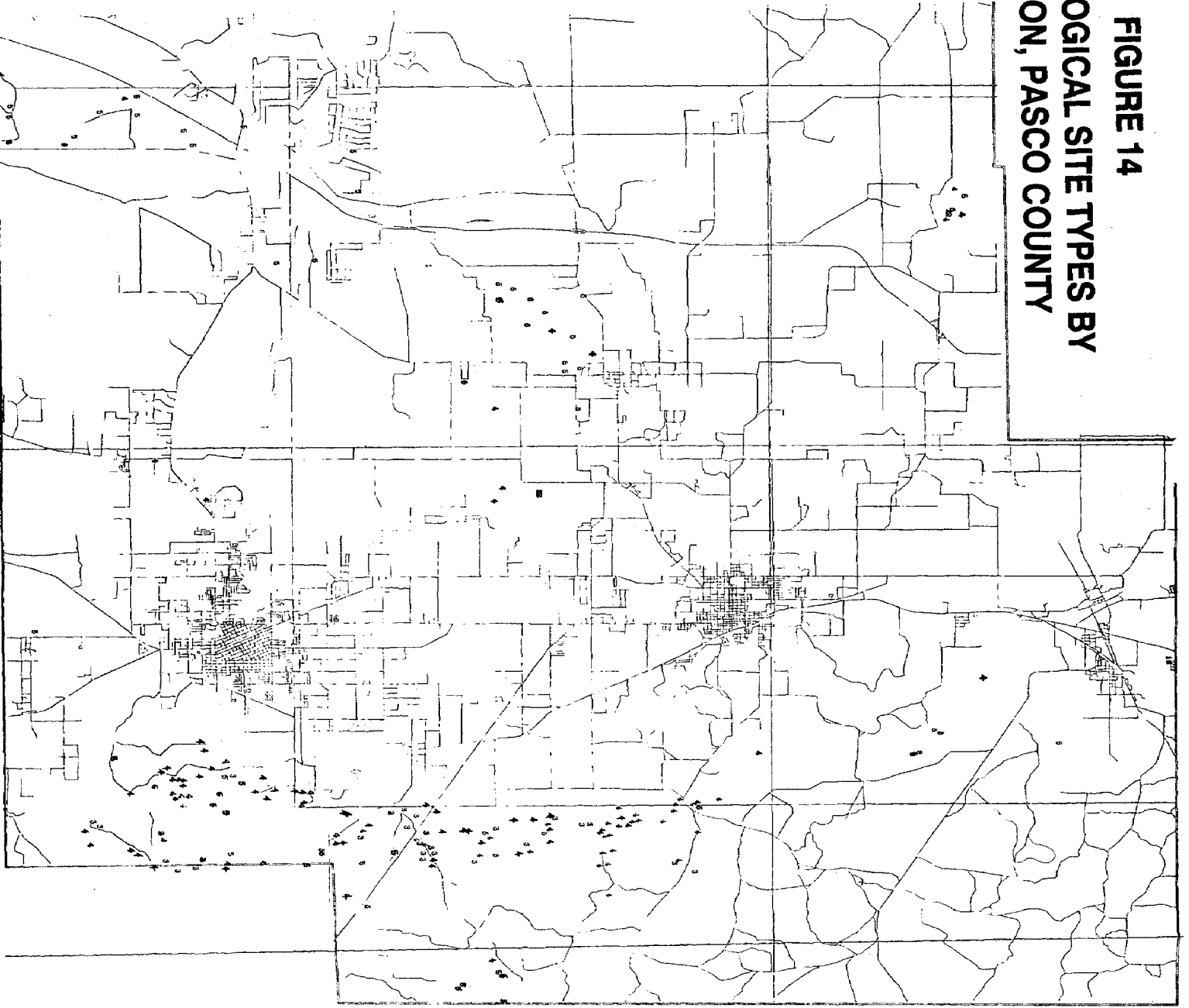
# ARCHEOLOGICAL SITE TYPES BY LOCATION, PASCO COUNTY

## ARCHEOLOGICAL SITE TYPES

- 1 Indeterminate
- 2 Unknown
- 3 Isolated Find
- 4 Artifact Scatter
- 5 Lithic Scatter
- 7 Paleontological
- 8 Shell Scatter (Prehistoric)
- 9 Midden (Prehistoric)
- 10 Shell Midden (Prehistoric)
- 12 Mound (Prehistoric)
- 13 Burial Mound (Prehistoric)
- 14 Platform Mound (Prehistoric)
- 15 Aboriginal Boat/Canoes
- 18 Earthworks (Prehistoric)
- 19 Burial/Graves (Prehistoric)
- 24 Redeposited Site
- 48 Campsite (Prehistoric)
- 49 Village (Prehistoric)



# FIGURE 14 ARCHEOLOGICAL SITE TYPES BY LOCATION, PASCO COUNTY



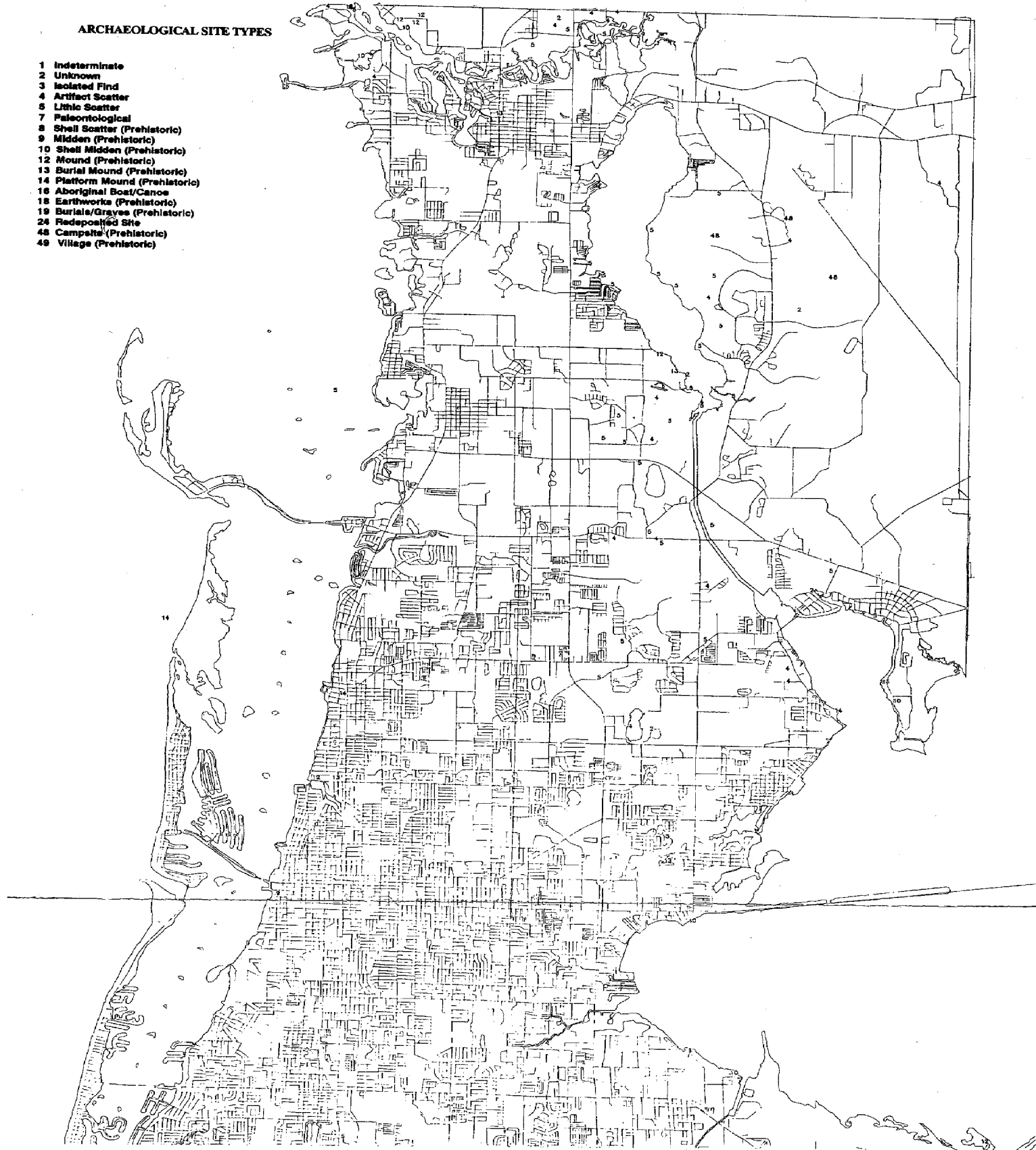
## ARCHEOLOGICAL SITE TYPES

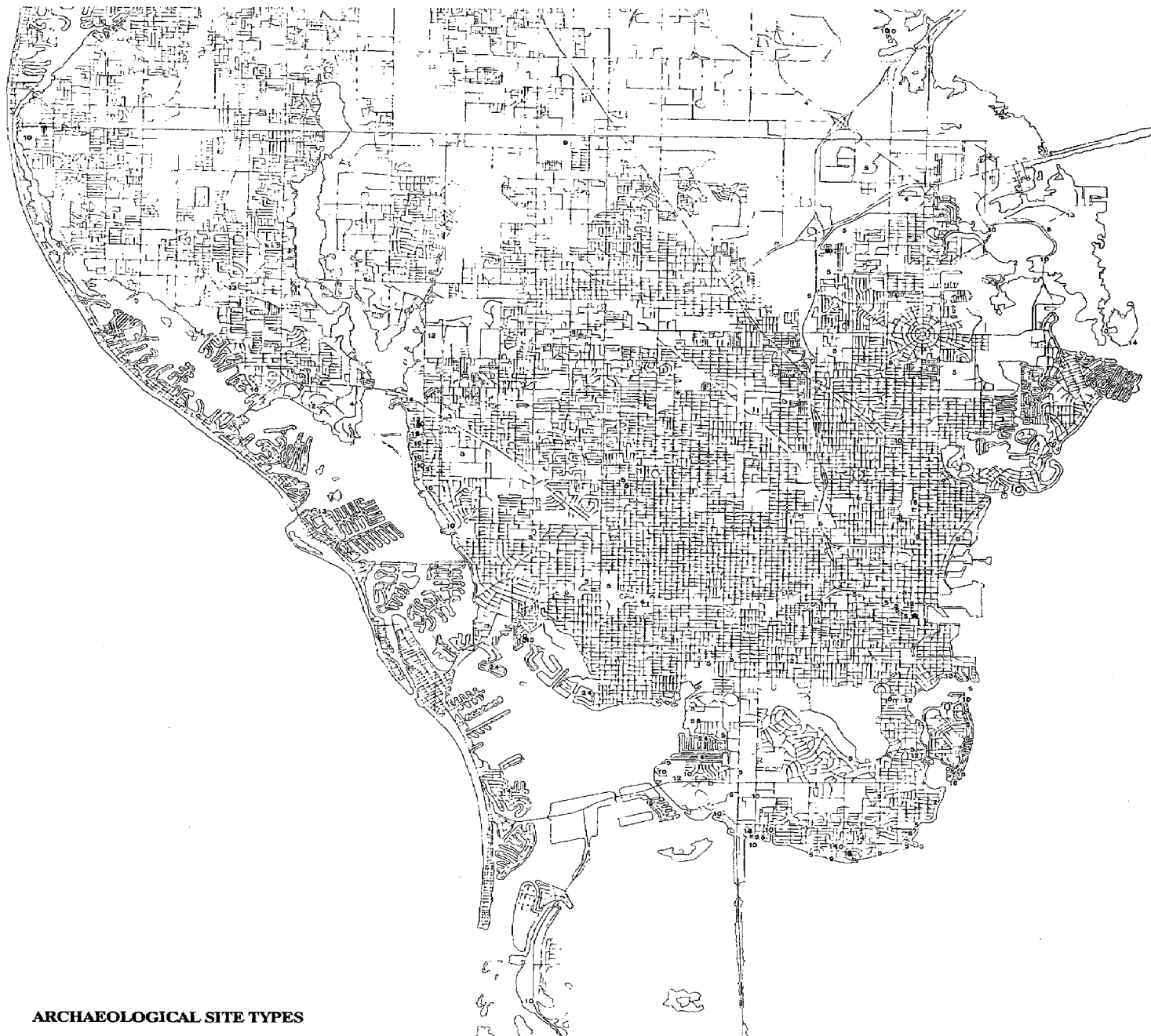
- 1 Indeterminate
- 2 Unkown
- 3 Isolated Find
- 4 Artifact Scatter
- 5 Lithic Scatter
- 7 Paleontological
- 8 Shell Scatter (Prehistoric)
- 9 Midden (Prehistoric)
- 10 Shell Midden (Prehistoric)
- 12 Mound (Prehistoric)
- 13 Burial Mound (Prehistoric)
- 14 Platform Mound (Prehistoric)
- 16 Aboriginal Bow/Canoes
- 18 Earthworks (Prehistoric)
- 19 Burial/Groves (Prehistoric)
- 24 Redeveloped Site
- 48 Campsite (Prehistoric)
- 49 Village (Prehistoric)

**FIGURE 15 ARCHEOLOGICAL SITE TYPES BY LOCATION, PINELLAS COUNTY**

**ARCHAEOLOGICAL SITE TYPES**

- 1 Indeterminate
- 2 Unknown
- 3 Isolated Find
- 4 Artifact Scatter
- 5 Lithic Scatter
- 7 Paleontological
- 8 Shell Scatter (Prehistoric)
- 9 Midden (Prehistoric)
- 10 Shell Midden (Prehistoric)
- 12 Mound (Prehistoric)
- 13 Burial Mound (Prehistoric)
- 14 Platform Mound (Prehistoric)
- 16 Aboriginal Boat/Canoe
- 18 Earthworks (Prehistoric)
- 19 Burials/Graves (Prehistoric)
- 24 Redepleted Site
- 48 Campsite (Prehistoric)
- 49 Village (Prehistoric)





**ARCHAEOLOGICAL SITE TYPES**

- 1 Indeterminate
- 2 Unknown
- 3 Isolated Find
- 4 Artifact Scatter
- 5 Lithic Scatter
- 7 Paleontological
- 8 Shell Scatter (Prehistoric)
- 9 Midden (Prehistoric)
- 10 Shell Midden (Prehistoric)
- 12 Mound (Prehistoric)
- 13 Burial Mound (Prehistoric)
- 14 Platform Mound (Prehistoric)
- 18 Aboriginal Boat/Canoe
- 18 Earthworks (Prehistoric)
- 19 Burials/Graves (Prehistoric)
- 24 Redeposited Site
- 48 Campsite (Prehistoric)
- 49 Village (Prehistoric)

**FIGURE 15**

**ARCHEOLOGICAL SITE TYPES BY  
LOCATION, PINELLAS COUNTY**

TABLE 1

ARCHAEOLOGICAL  
SITE TYPES IN HILLSBOROUGH COUNTY

TYPE			
No.	Description	Total (Arch.) Sites	Coastal (Arch.) Sites
1	Indeterminate	115	60
2	Unknown	16	5
3	Isolated Find	6	0
4	Artifact Scatter	81	11
5/6	Lithic Scatter	260	25
7	Paleontological	1	0
8	Shell Scatter (Prehistoric)	0	0
9	Midden (Prehistoric)	11	10
10	Shell Midden (Prehistoric)	57	46
12	Mound (Prehistoric)	44	10
13	Burial Mound (Prehistoric)	9	3
14	Platform Mound (Prehistoric)	0	0
16	Aboriginal Boat/Canoe	1	0
18	Earthworks (Prehistoric)	1	1
19	Burials/Graves (Prehistoric)	3	0
24	Redeposited Site	1	0
48	Campsite (Prehistoric)	1	0
49	Village (Prehistoric)	1	1
TOTAL		608 (490)	

Source: Florida Department of State, Division of Historical Resources, Master Site File, 1989

TABLE 2  
 ARCHAEOLOGICAL  
 SITE TYPES IN MANATEE COUNTY

TYPE No.	Description	Total (Arch.) Sites	Coastal (Arch.) Sites
1	Indeterminate	150	99
2	Unknown	5	1
3	Isolated Find	0	0
4	Artifact Scatter	29	6
5/6	Lithic Scatter	11	0
7	Paleontological	0	0
8	Shell Scatter (Prehistoric)	0	0
9	Midden (Prehistoric)	10	10
10	Shell Midden (Prehistoric)	79	74
12	Mound (Prehistoric)	36	9
13	Burial Mound (Prehistoric)	26	10
14	Platform Mound (Prehistoric)	3	2
16	Aboriginal Boat/Canoe	0	0
18	Earthworks (Prehistoric)	1	1
19	Burials/Graves (Prehistoric)	3	2
24	Redeposited Site	0	0
48	Campsite (Prehistoric)	0	0
49	Village (Prehistoric)	0	0

TOTAL 353 (260)

Source: Florida Department of State, Division of Historical Resources, Master Site File, 1989

TABLE 3

ARCHAEOLOGICAL  
SITE TYPES IN PASCO COUNTY

TYPE No.	Description	Total (Arch.) Sites	Coastal (Arch.) Sites
1	Indeterminate	17	7
2	Unknown	19	8
3	Isolated Find	32	0
4	Artifact Scatter	131	9
5/6	Lithic Scatter	114	29
7	Paleontological	0	0
8	Shell Scatter (Prehistoric)	3	0
9	Midden (Prehistoric)	2	1
10	Shell Midden (Prehistoric)	3	3
12	Mound (Prehistoric)	7	1
13	Burial Mound (Prehistoric)	6	3
14	Platform Mound (Prehistoric)	0	0
16	Aboriginal Boat/Canoe	1	1
18	Earthworks (Prehistoric)	0	0
19	Burials/Graves (Prehistoric)	0	0
24	Redeposited Site	0	0
48	Campsite (Prehistoric)	1	0
49	Village (Prehistoric)	0	0

TOTAL 336 (288)

Source: Florida Department of State, Division of Historical Resources, Master Site File, 1989

TABLE 4  
 ARCHAEOLOGICAL  
 SITE TYPES IN PINELLAS COUNTY

TYPE No.	Description	Total (Arch.) Sites	Coastal (Arch.) Sites
1	Indeterminate	96	38
2	Unknown	22	7
3	Isolated Find	2	2
4	Artifact Scatter	34	27
5/6	Lithic Scatter	94	40
7	Paleontological	1	0
8	Shell Scatter (Prehistoric)	0	0
9	Midden (Prehistoric)	11	3
10	Shell Midden (Prehistoric)	44	14
12	Mound (Prehistoric)	26	12
13	Burial Mound (Prehistoric)	12	7
14	Platform Mound (Prehistoric)	11	5
16	Aboriginal Boat/Cance	1	0
18	Earthworks (Prehistoric)	0	0
19	Burials/Graves (Prehistoric)	0	0
24	Redeposited Site	3	0
48	Campsite (Prehistoric)	3	3
49	Village (Prehistoric)	0	0

TOTAL 360 (260)

Source: Florida Department of State, Division of Historical Resources, Master Site File, 1989



## CHAPTER IV

### SUMMARY OF SURVEY FINDINGS: THE EFFECT OF DEVELOPMENT ON TAMPA BAY'S ARCHAEOLOGICAL RESOURCES

Florida's first Indians came from the north following the migration of large game animals thousands of years ago. Their exact number isn't known. However, based upon increases in site density and size through time, their population increased to several thousands by the time European exploration began in 1513. By the early eighteenth century, the Florida aborigines had been nearly destroyed (Milanich and Fairbanks 1987:216). Some fell victim to slave traders; others to warfare among the differing tribes and with the Europeans.

Many more fell victim to the diseases brought over by the Europeans.

The quick demise of the Florida aborigines is unfortunate. Since they were discovered and disappeared so quickly, there wasn't much written information recorded about their culture. However, they left behind material remains of their culture which enables people today to learn about them.

Since each archaeological site is unique, once it is destroyed, all that it can tell us about an extinct people is lost forever. Even today many of the archaeological sites, irreplaceable sources of information about extinct peoples and their ways of life, are destroyed before they can be studied.

As of June 1989, there were 1275 recorded archaeological sites in the Tampa Bay Region. Of those which remain, particular concern are those sites along the coast, near large water bodies and those presently located in the path

of eminent development pressures. Archaeological sites within the quadrangle sheet maps developed by the United States Geographic Society (USGS) located along the coast or major water bodies, were considered coastal for the purpose of this study. The sites within these areas were highlighted on the inventories as well (See Appendices A, B, C, and D).

The existing population of the Tampa Bay Region is heavily concentrated in the coastal corridor with a continuous blend of primarily residential and commercial development extending from Hudson in Pasco County to the southern boundary of Manatee County. It is not surprising that many of today's developments are in the same area where prehistoric settlements existed (Jones 1981:10). Today, the beaches and the desire to live near water attract people to the coast. Hundreds of years ago, people were drawn to coastal areas for other reasons. The water bodies offered a supply of water, an easy means of travelling, and a plentiful supply of food resources. The aborigines were drawn to the coast because of the abundance of shellfish (particularly conchs and oysters) and other food that the Gulf of Mexico and Tampa Bay had to offer. Dependence upon these resources reinforced a more sedentary lifestyle.

With more and more people settling closer to the Gulf and Bay, permanent residences began to take shape. Small villages, probably occupied by individuals with blood ties, were

usually located near the Gulf or other important water bodies. Communities also began to cooperate for the purpose of building ceremonial sites or burial mounds (Willey 1949:530). This and other cooperative activities led to the formation of chiefdoms with a stratified socio-politico-religious organization. There are various types of mounds found along the coast: burial, ceremonial, temple/platform, and shell mounds. A couple of the outstanding mounds are the Weeden Island Mound, and Safety Harbor Mound on the western edge of Tampa Bay. The Bickel Temple Mound is located in Manatee County on Terra Ceia Bay.

Another type of site common to coastal areas are shell middens. Village sites along the Gulf consist of shell middens which were deposited beside or adjacent to houses (Milanich & Fairbanks 1980:115). Shell middens are also found along fresh water bodies. Shell middens are refuse heaps of shell composed of marine shellfish. Some are small, presumably the refuse from one individual household. Others are much larger and possibly from multiple households or villages. Sometimes when a group would leave, new arrivals would camp at the same place and would throw their shellfish remains on the same pile.

Very few archaeological sites located in coastal areas, and particularly along the Gulf Coast, are still in existence. The predominate factor of this destruction is the development without mitigation which has occurred along the coast and other water bodies.

Unfortunately, inundation, a natural factor that can't be controlled, also takes its tolls on the archaeological resources. The rise in sea level since the close of the Pleistocene has inundated many sites located along the coast (See Figure 8). The rise in sea level isn't only a problem unique to the coast, but it also occurs along inland water bodies. The flooding is damaging to many archaeological sites located near water sources. Those sites not covered by water may be damaged or destroyed by tidal action (which

erodes away archaeological sites). Those not destroyed by tidal action are often covered by sediments (Horvath 1986:31), an action which serves to seal and protect sites while at the same time making them more difficult to locate and identify. With these two factors at work, many irreplaceable archaeological resources are lost (through destruction and through being difficult to find).

The data collected through survey data collection and site verification was analyzed using the computer DATA BASE IV program. Sites were inventoried correlating the land use and degree of disturbance by county. The tables on the following pages summarize this data.

In Hillsborough County, there are 490 recorded sites. There are 460 sites for which there are UTM coordinates. Of the known located sites, 111 or 24% are considered coastal; that is, they are located within the USGS 7.5 minute quadrangles which are situated along Tampa Bay. Approximately 21% or 37 of those sites have been destroyed. A total of 98 or 20% of the total recorded archaeological sites have been destroyed, 13% have experienced minor disturbance, 9% were moderately damaged, and 3% have experienced major damage. Seven percent of the recorded sites have no coordinates and could not be located. An additional 47% of the sites (located primarily in the rural eastern section of the county) were not surveyed as part of this project. (Approximately 46% were visited by the archaeological survey team.)

Residential and commercial development has had the most detrimental effect on the archaeological resources of the county. Seventy-three percent of the sites destroyed are now within this type of land use. In addition, 17% of the sites destroyed are the result of unauthorized digging or "pot-hunting" on public property.

In Manatee County, there are 207 recorded archaeological sites of which 183 have coor-

TABLE 5

DEGREE OF DISTURBANCE BY LAND USE  
HILLSBOROUGH COUNTY, 1989

Land Use	# Destroyed	# Minor	# Moderate	# Major	#Unknown
RESIDENTIAL	43	2	2	1	234
COMMERCIAL	30	0	0	0	0
INDUSTRIAL	0	0	0	0	0
VACANT-RESIDENT	0	0	0	3	0
VACANT-COMMERCE	0	0	0	0	0
VACANT-INDUSTRY	0	0	0	0	0
VACANT-SUBMERGE	0	0	0	0	0
RECREATION	1	15	7	6	0
INSTITUTION	6	1	0	0	1
AGR/RANGELANDS	1	32	20	1	0
PUBLIC/SWFWMD	17	15	17	4	1
UNKNOWN	0	0	0	11	29
NOT VERIFIED	0	0	0	0	0

Source: TBRPC, 1989

TABLE 6

DEGREE OF DISTURBANCE BY LAND USE  
MANATEE COUNTY, 1989

Land Use	# Destroyed	# Minor	# Moderate	# Major	#Unknown
RESIDENTIAL	19	0	0	0	0
COMMERCIAL	1	0	0	0	0
INDUSTRIAL	0	0	0	0	0
VACANT-RESIDENT	0	0	0	2	0
VACANT-COMMERCE	0	0	0	0	0
VACANT-INDUSTRY	0	0	0	0	0
VACANT-SUBMERGE	0	0	0	0	0
RECREATION	0	0	1	6	0
INSTITUTION	6	0	0	0	0
AGR/RANGELANDS	2	2	15	11	0
PUBLIC/SWFWMD	0	0	0	0	0
UNKNOWN	0	0	0	0	24
NOT VERIFIED	0	0	0	0	117

Source: TBRPC, 1989

TABLE 7

DEGREE OF DISTURBANCE BY LAND USE  
PASCO COUNTY, 1989

Land Use	# Destroyed	# Minor	# Moderate	# Major	#Unknown
RESIDENTIAL	17	0	0	0	0
COMMERCIAL	3	0	0	0	0
INDUSTRIAL	0	0	0	0	0
VACANT-RESIDENT	0	0	0	0	0
VACANT-COMMERCE	0	0	0	0	0
VACANT-INDUSTRY	0	0	0	0	0
VACANT-SUBMERGE	0	0	0	0	0
RECREATION	0	0	0	0	0
INSTITUTION	2	0	0	0	0
AGR/RANGELANDS	1	19	13	4	0
PUBLIC/SWFMD	0	80	40	18	42
UNKNOWN	0	0	0	0	20
NOT VERIFIED	0	0	0	0	58

Source:TERPC, 1989

TABLE 8

DEGREE OF DISTURBANCE BY LAND USE  
PINELLAS COUNTY, 1989

Land Use	# Destroyed	# Minor	# Moderate	# Major	#Unknown
RESIDENTIAL	116	0	0	0	0
COMMERCIAL	20	0	0	0	0
INDUSTRIAL	0	0	0	0	0
VACANT-RESIDENT	0	0	0	8	0
VACANT-COMMERCE	0	0	0	1	0
VACANT-INDUSTRY	0	0	0	0	0
VACANT-SUBMERGE	0	2	1	1	0
RECREATION	3	1	14	4	0
INSTITUTION	14	0	3	3	0
AGR/RANGELANDS	0	6	5	2	0
PUBLIC/SWFMD	1	0	1	1	0
UNKNOWN	3	0	0	1	36
NOT VERIFIED	0	0	0	0	9

Source:TERPC, 1989

TABLE 9

CONDITION OF ARCHAEOLOGICAL RESOURCES,  
TAMPA BAY REGION, 1989

County	# Destroyed	# Minor	# Moderate	# Major	#Unknown
HILLSBOROUGH	98	65	46	16	265
MANATEE	28	2	16	20	141
PASCO	23	100	53	22	120
PINELLAS	157	10	24	24	45
TOTAL	306	177	139	82	571 *

Source: TBRPC, 1989

\* Of the 571 sites where the condition is "unknown", 109 or 19% have no recorded coordinates and could no longer be located or verified.

dinates available. Of the located sites, 116 or 63% are coastal. Of the recorded coastal sites, 25 have been destroyed. Of the total recorded sites (including those which are considered coastal), 13% have been totally destroyed, only 1% has experienced minor disturbance, 8% were moderately damaged, and 10% have experienced major damage. Over twelve percent of the recorded sites have no coordinates and could not be located. An additional 56% of the sites (located primarily in the rural eastern section of the county) were not surveyed as part of this project. (Approximately 36% were surveyed.)

Residential development has had the most detrimental effect on the archaeological resources of the county. Sixty-eight percent of the sites destroyed are now within this type of land use. In addition, unauthorized digging or "pot-hunting" on undeveloped rangelands and agricultural property has led to the moderate or major disturbance of 13% of the total recorded sites.

In Pasco County, there is a total of 318 recorded sites, 298 of which were located geographically. Of the located sites, only 54 or 18% are coastal although many are located along sources of freshwater including the Pithlachascotee, the Anclote, the Hillsborough and the Withlacoochee rivers. Only 7% of the recorded archaeological sites have been totally destroyed, however, this includes 33% of the coastal sites. Approximately 31% of the sites have experienced minor disturbance, 17% were moderately damaged, and 7% have experienced major damage. Approximately 6% percent of the recorded sites have no coordinates and could not be located. An additional 32% of the sites (located primarily in the rural eastern section of the county) were not surveyed as part of this project.

Residential development has had the most detrimental effect on the archaeological resources of the county. Seventy-four percent of the sites destroyed are now within this type of land

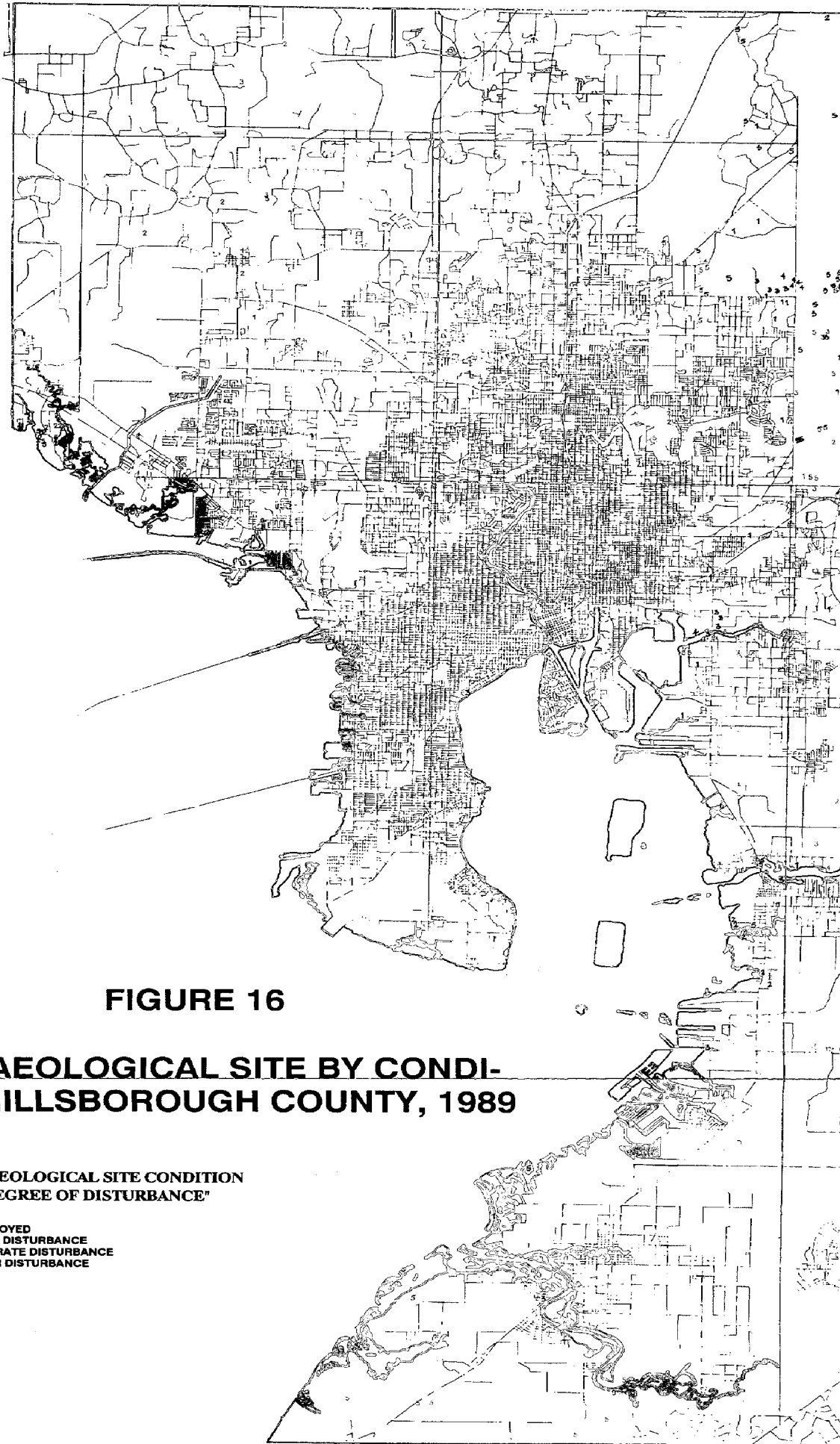
use. In addition, unauthorized digging or "pot-hunting" on undeveloped rangelands and agricultural property as well as property belonging to the Southwest Florida Water Management District has led to the moderate or major disturbance of 18% of the total recorded sites.

In Pinellas County, there are 260 recorded sites. Of these sites, 219 or 84% have coordinates and were located on maps. Of the 219 sites, 117 or 53% are coastal. Most (61%) of the recorded archaeological sites have been totally destroyed. This includes 67 (57%) coastal sites. Only 4% have experienced minor disturbance, 9% were moderately damaged, and 9% have experienced major damage. Approximately 14% percent of the recorded sites have no coordinates and could not be located. An additional 3% of the sites could not be verified as part of this project.

Residential development has had the most detrimental effect on the archaeological resources of the county. Seventy-four percent of the sites destroyed are now within this type of land use. In addition, commercial development has resulted in the destruction of 13% of the destroyed sites. Institutional land uses including public and semi-public used has led to the loss of 9% of the destroyed sites. The development of recreational land uses in the County have resulted in the destruction and moderate to major disturbance of 8% of the total recorded sites.

Maps depicting the Condition or Degree of Disturbance of the archaeological resources in each county are presented on Figures 16, 17, 18, and 19.

An inventory of the recorded sites, including site number (SITEID), site name, coordinates (UTMs), site type, culture period, condition (destroyed, minor, moderate, major disturbance), and land use is presented by county in Appendices A, B, C, and D.

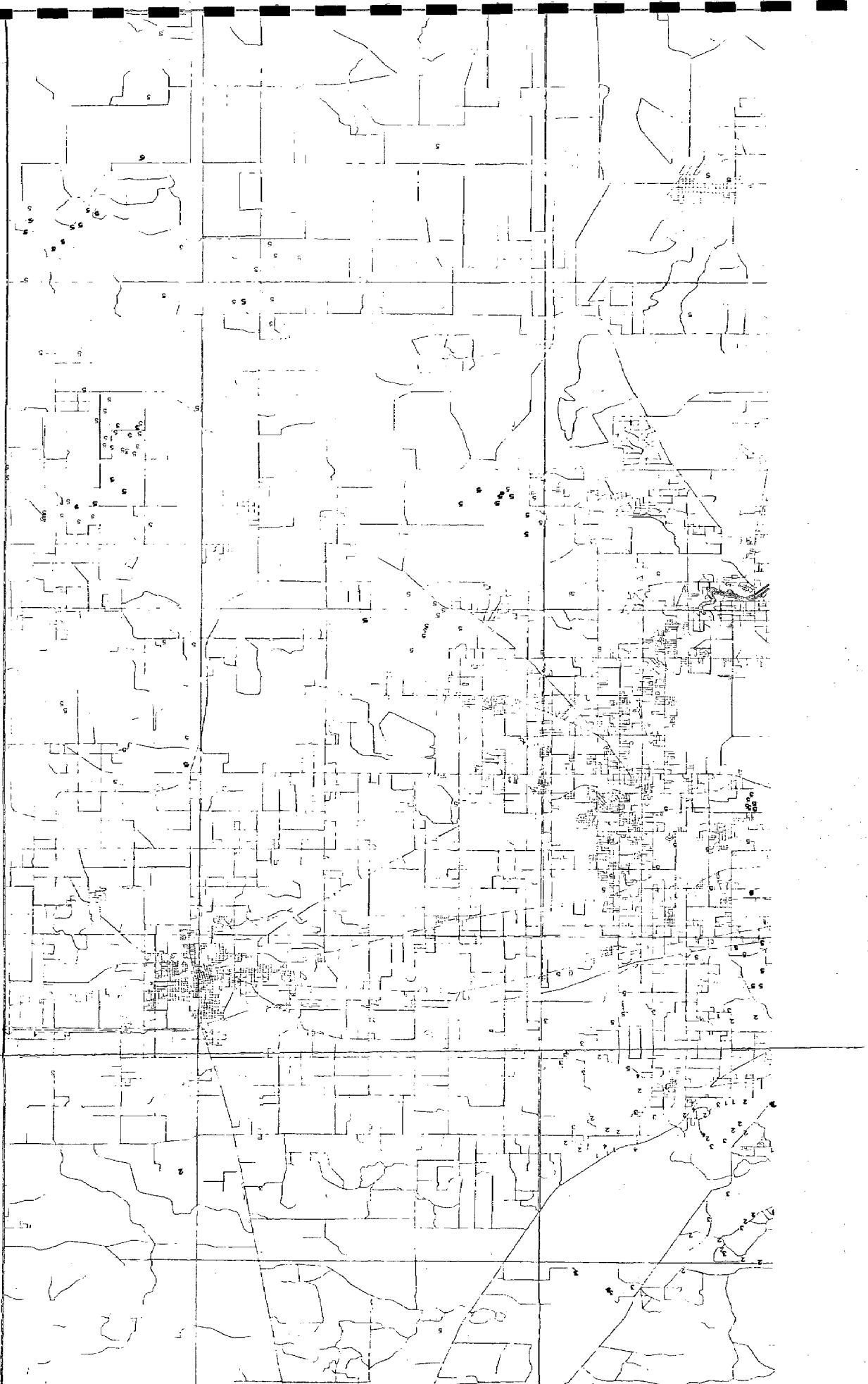


**FIGURE 16**

**ARCHAEOLOGICAL SITE BY CONDI-  
TION, HILLSBOROUGH COUNTY, 1989**

**ARCHAEOLOGICAL SITE CONDITION  
"DEGREE OF DISTURBANCE"**

- 1 DESTROYED**
- 2 MINOR DISTURBANCE**
- 3 MODERATE DISTURBANCE**
- 4 MAJOR DISTURBANCE**



**FIGURE 16**

**ARCHAEOLOGICAL SITE BY CONDI-  
TION, HILLSBOROUGH COUNTY, 1989**

**ARCHAEOLOGICAL SITE CONDITION  
"DEGREE OF DISTURBANCE"**

- 1 DESTROYED
- 2 MINOR DISTURBANCE
- 3 MODERATE DISTURBANCE
- 4 MAJOR DISTURBANCE

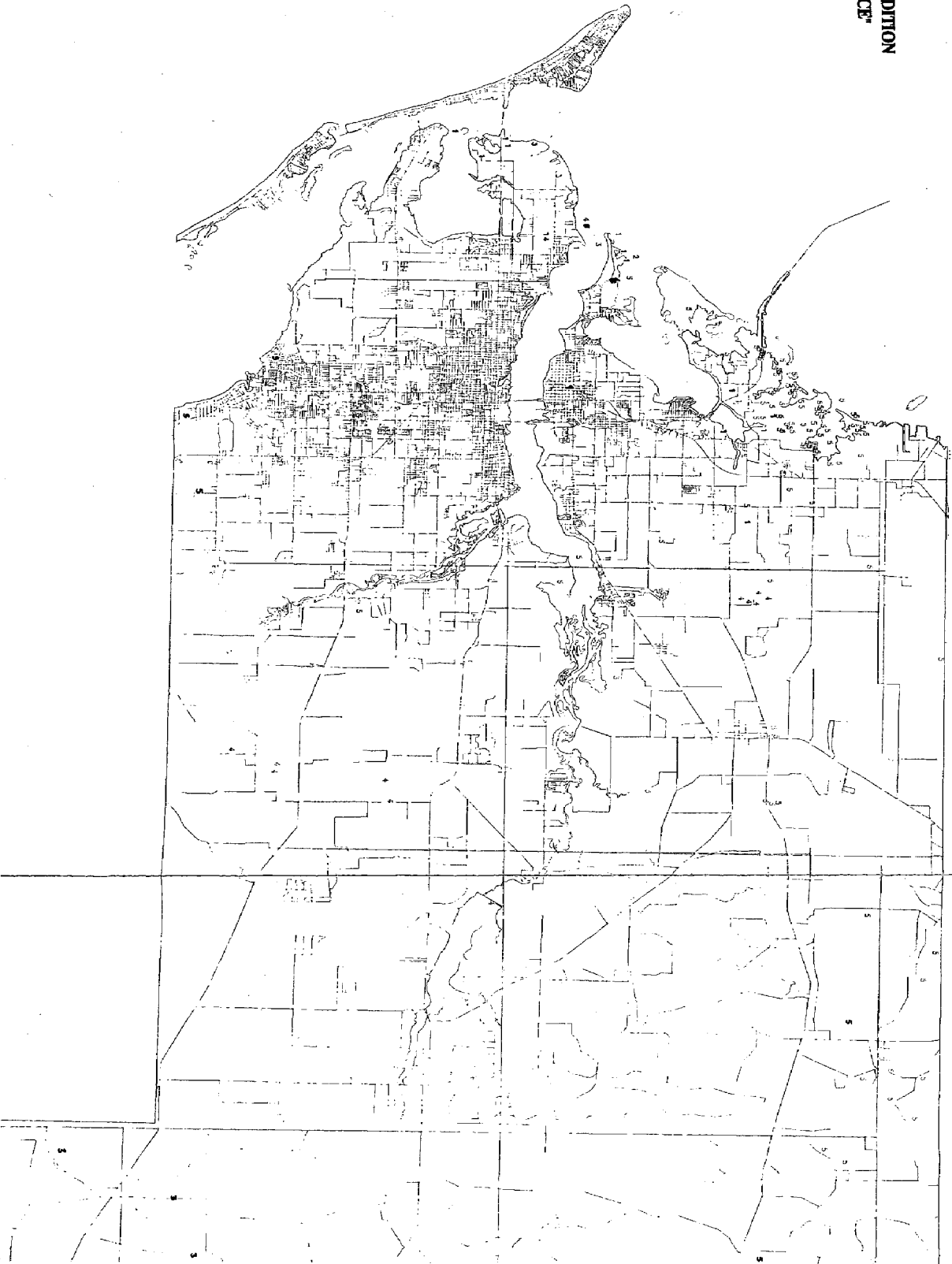


FIGURE 17

ARCHAEOLOGICAL SITE BY CONDI-  
TION, MANATEE COUNTY, 1989

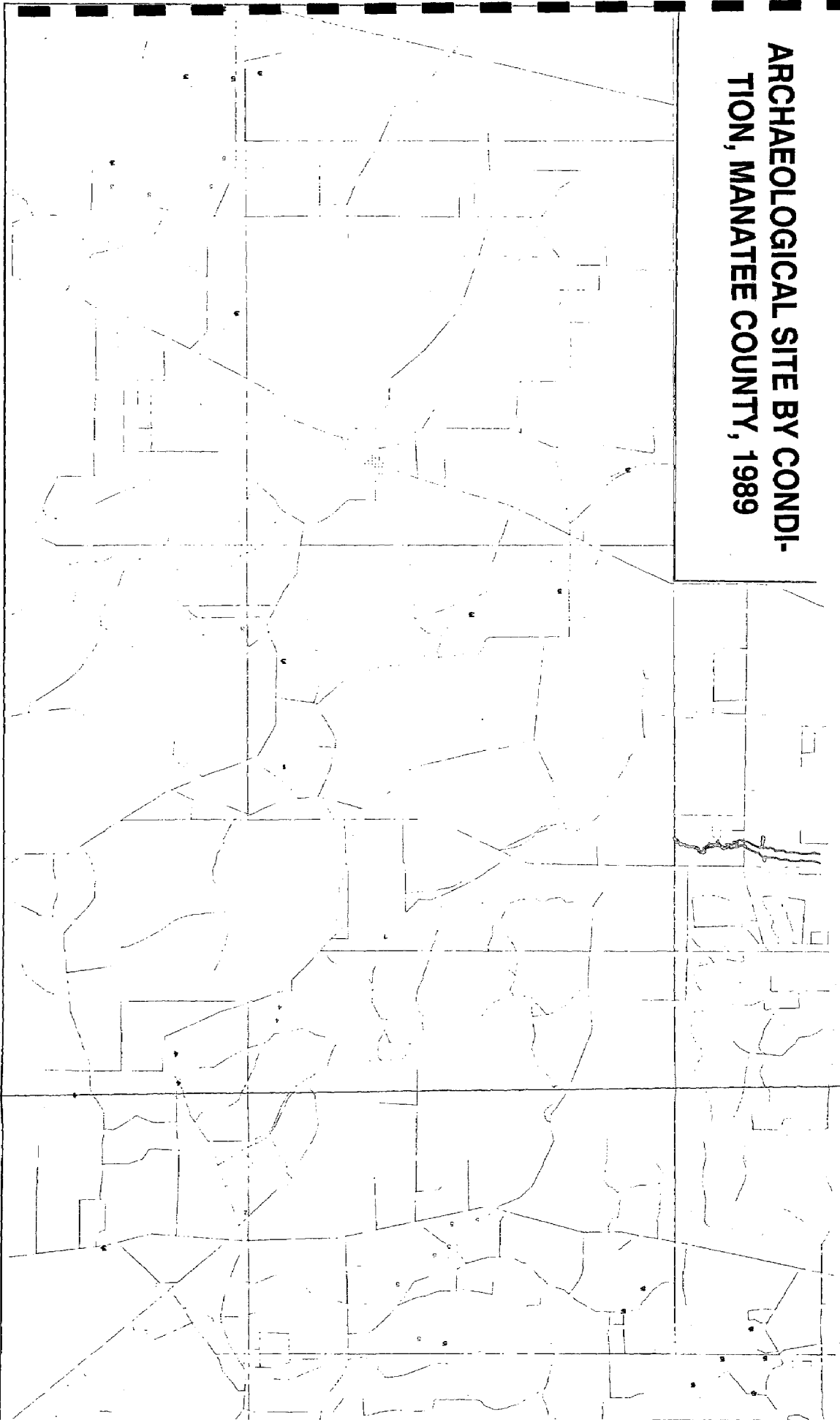
ARCHAEOLOGICAL SITE CONDITION  
DEGREE OF DISTURBANCE

- 1 DESTROYED
- 2 MINOR DISTURBANCE
- 3 MODERATE DISTURBANCE
- 4 MAJOR DISTURBANCE



**FIGURE 17**

**ARCHAEOLOGICAL SITE BY CONDI-  
TION, MANATEE COUNTY, 1989**



**ARCHAEOLOGICAL SITE CONDITION  
"DEGREE OF DISTURBANCE"**

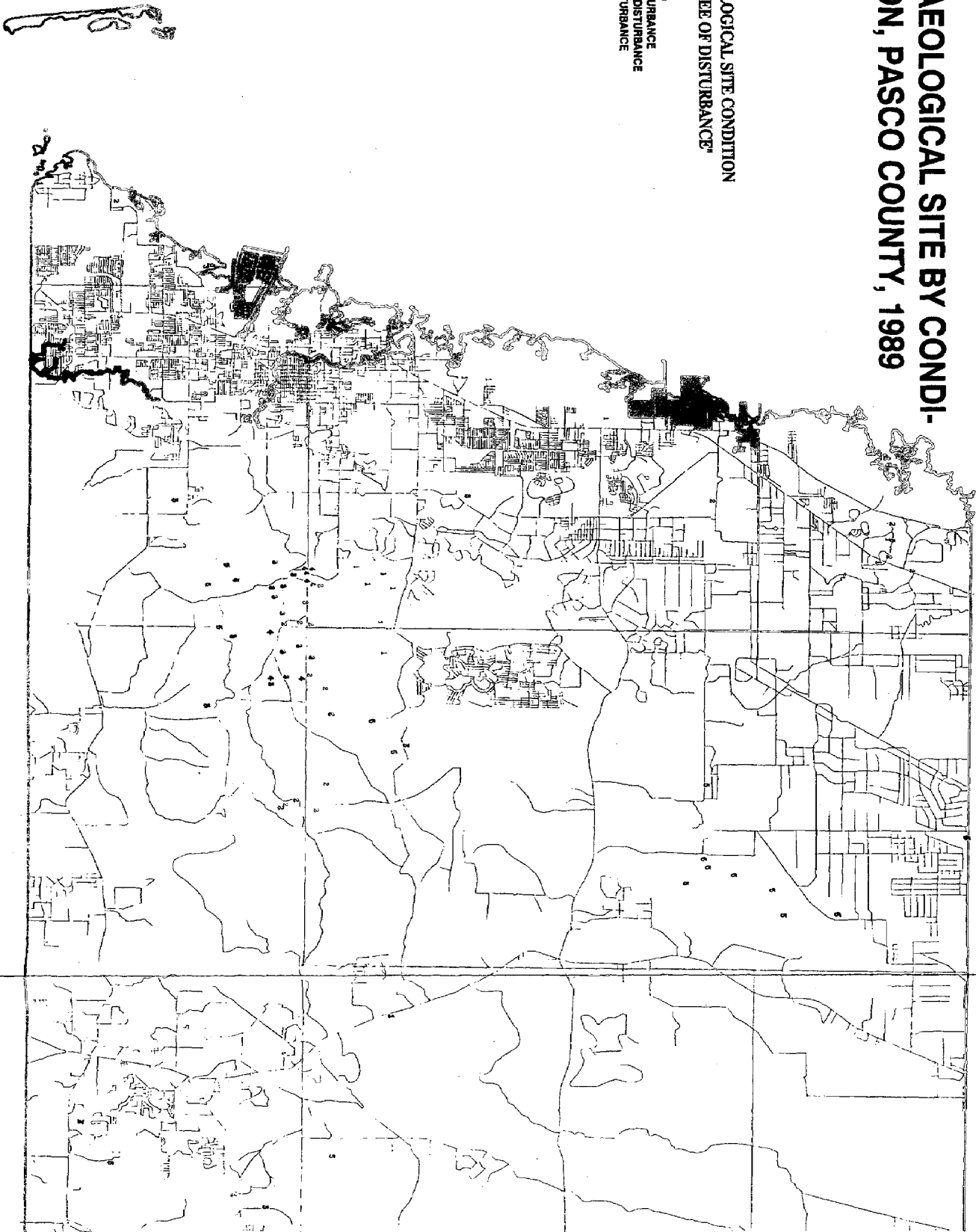
- 1 DESTROYED
- 2 MINOR DISTURBANCE
- 3 MODERATE DISTURBANCE
- 4 MAJOR DISTURBANCE

**FIGURE 18**

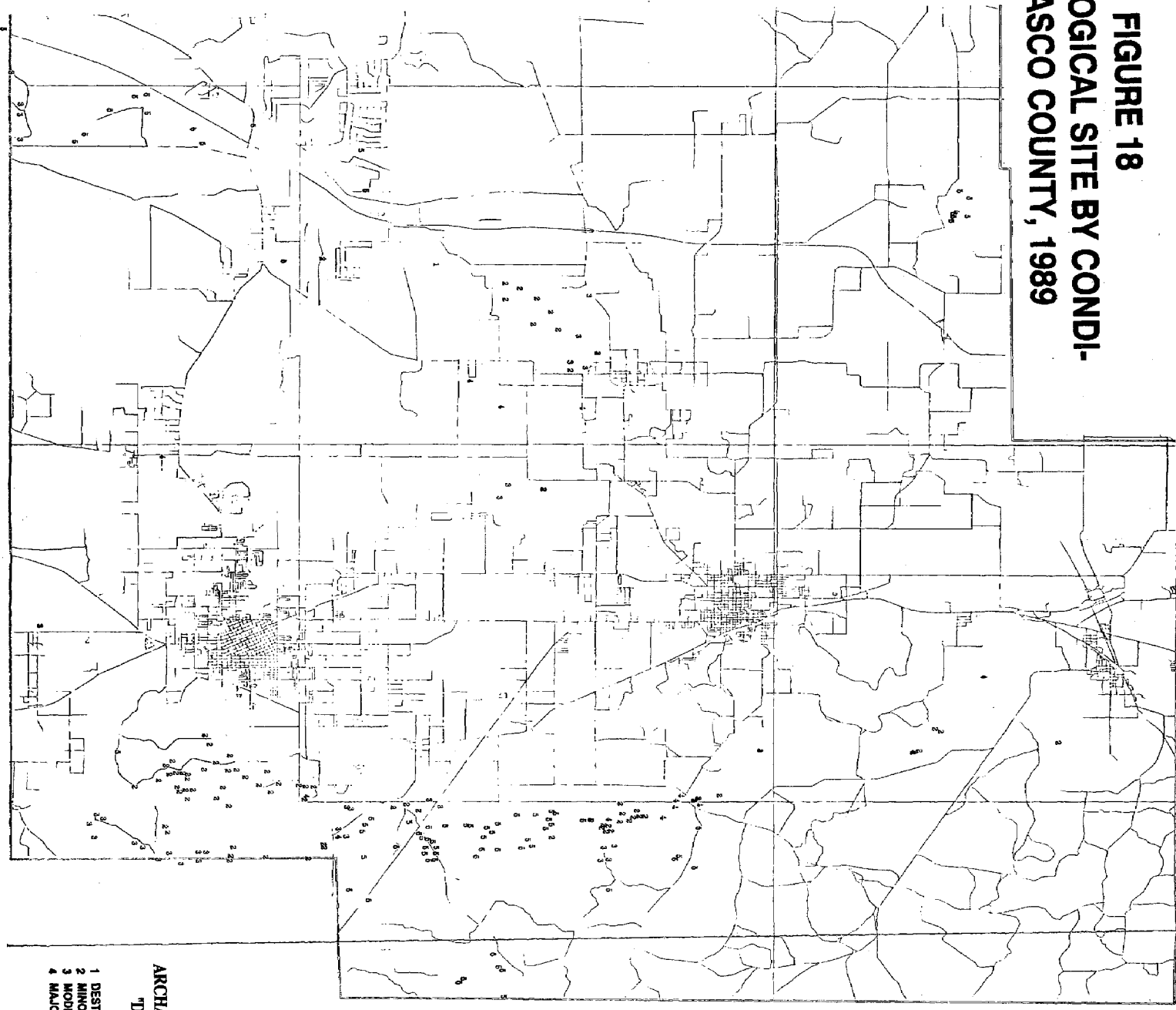
**ARCHAEOLOGICAL SITE BY CONDI-  
TION, PASCO COUNTY, 1989**

**ARCHAEOLOGICAL SITE CONDITION  
DEGREE OF DISTURBANCE**

- 1 DESTROYED**
- 2 MINOR DISTURBANCE**
- 3 MODERATE DISTURBANCE**
- 4 MAJOR DISTURBANCE**



**FIGURE 18**  
**ARCHAEOLOGICAL SITE BY CONDI-**  
**TION, PASCO COUNTY, 1989**



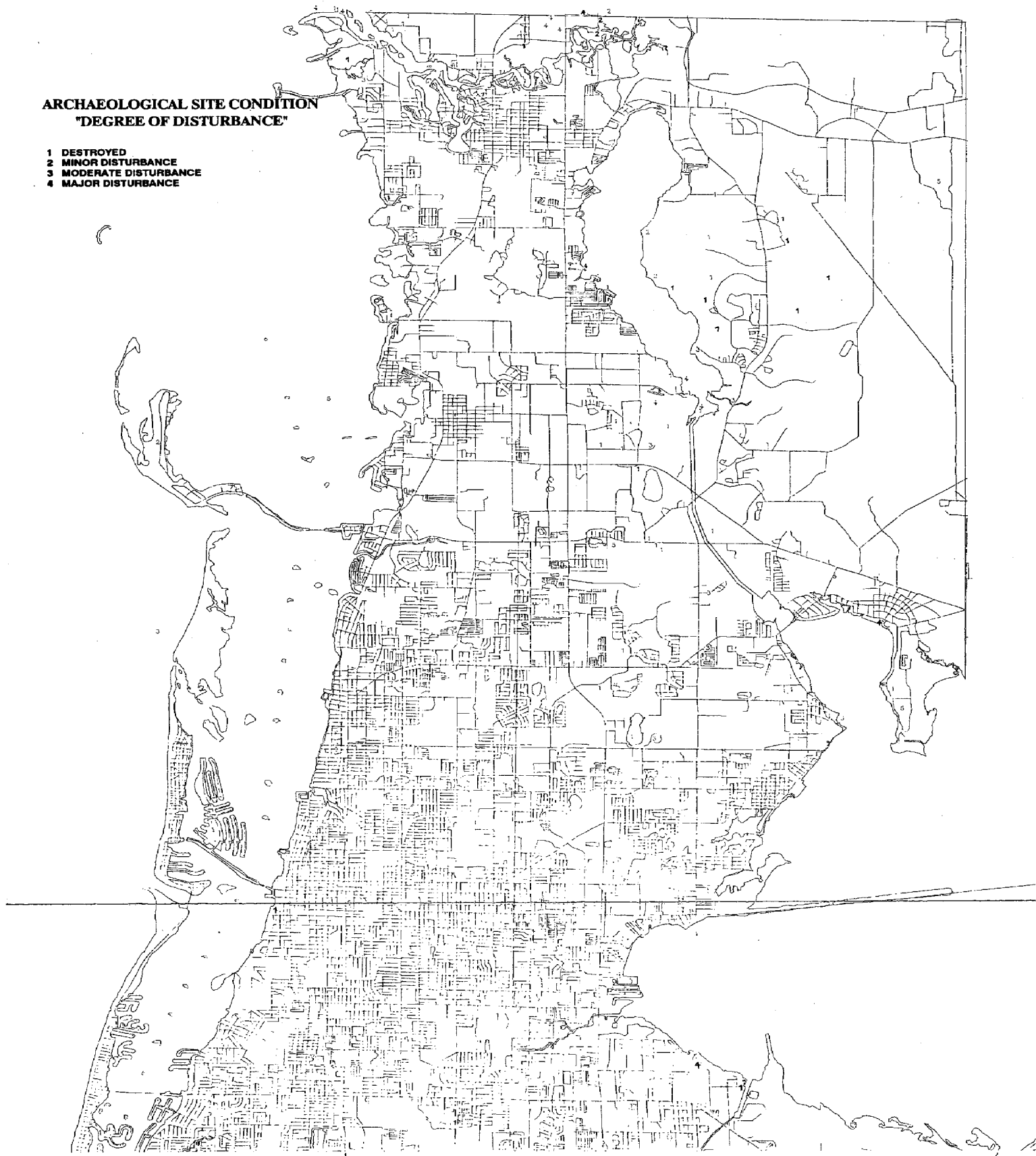
**ARCHAEOLOGICAL SITE CONDITION**  
**"DEGREE OF DISTURBANCE"**

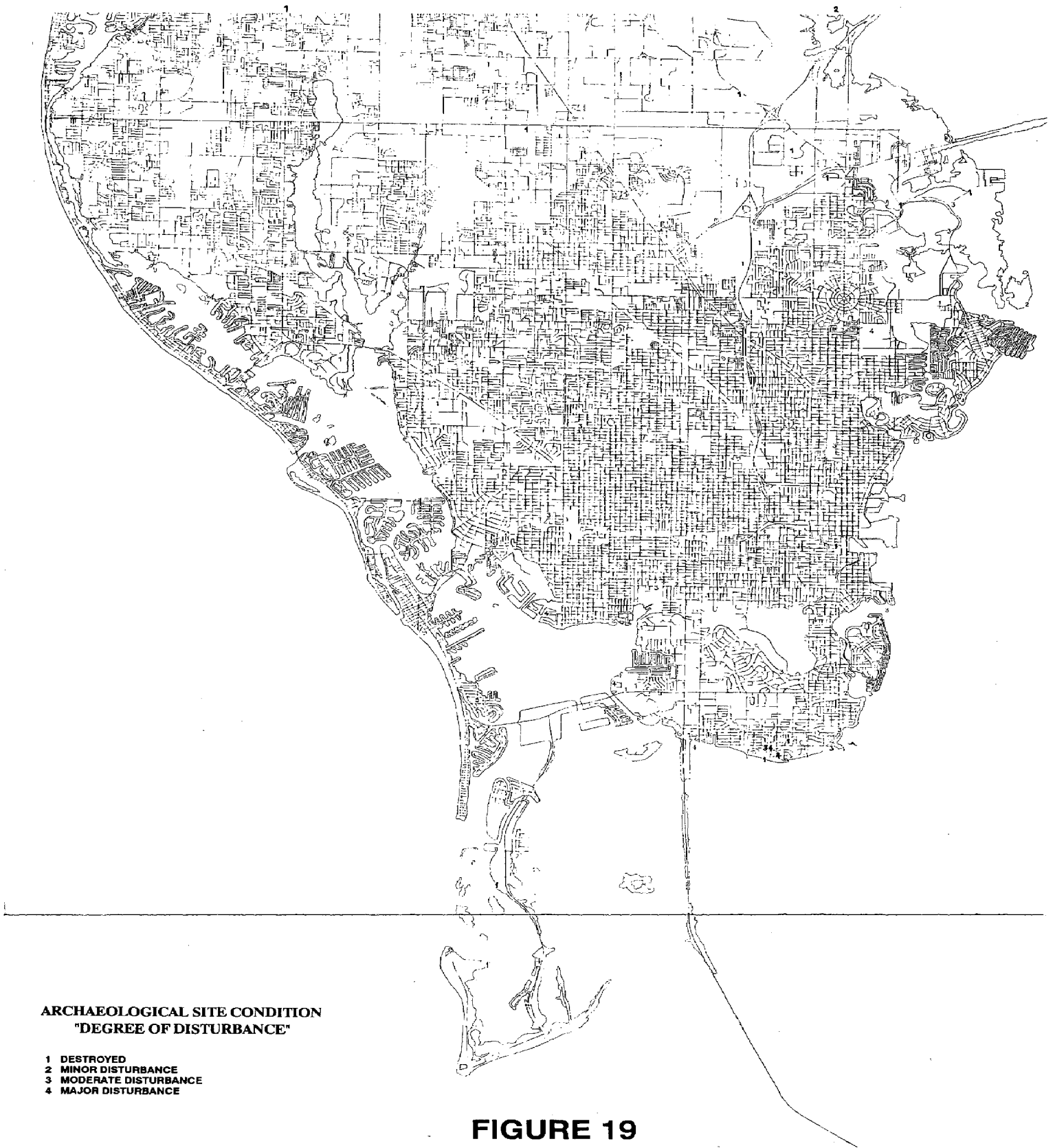
- 1 DESTROYED**
- 2 MINOR DISTURBANCE**
- 3 MODERATE DISTURBANCE**
- 4 MAJOR DISTURBANCE**

**FIGURE 19 ARCHAEOLOGICAL SITE BY CONDI-  
TION, PINELLAS COUNTY, 1989**

**ARCHAEOLOGICAL SITE CONDITION  
"DEGREE OF DISTURBANCE"**

- 1 DESTROYED**
- 2 MINOR DISTURBANCE**
- 3 MODERATE DISTURBANCE**
- 4 MAJOR DISTURBANCE**





**ARCHAEOLOGICAL SITE BY CONDI-  
TION, PINELLAS COUNTY, 1989**

## CHAPTER V

# PROTECTION OF CULTURAL RESOURCES AND DEVELOPMENT REVIEW

By the year 2000 the population of the Region will reach nearly 2.5 million people (Future of the Region: A Comprehensive Regional Policy Plan, 1988). The construction of homes, schools, infrastructure including roads, water and sewage plants, utilities, etc. must precede this anticipated growth. It is predicted that the tremendous expansion into presently undeveloped land will be responsible for the destruction of a large number of irreplaceable archaeological resources (Andrea LeVasseur, 1981) unless protective policies and procedures are implemented to conserve the remaining resources.

### THE COMPREHENSIVE REGIONAL POLICY PLAN

The tremendous population growth in the Tampa Bay Region and the state of Florida as a whole, prompted the Florida Legislature in June 1985 to take an historic step by passing the Growth Management Act, which amended Chapters 163, 186, and 187, Florida Statutes. This action opened a new era for Florida and the Region as state government decided that the time had come for some key statewide, future-oriented goals and policies to be articulated in law.

The Florida Legislature established an integrated planning process designed to manage Florida's future growth. At the very top of the planning process pyramid is the State Comprehensive Plan (Chapter 187, F.S.). The next step are the comprehensive regional policy plans which were adopted by the state's 11

regional planning councils in 1987 (in accordance with the provisions of Chapter 186, F.S., to implement the provisions of Chapter 187, F.S.). At the foundation of the pyramid are the local government comprehensive plans and the implementing development regulations (developed in accordance with Chapter 163, F.S., and Rule 9J-5, FAC).

The purposes of the Comprehensive Regional Policy Plan include:

1. To implement, further and accurately reflect the goals and policies of the State Comprehensive Plan;
2. To provide long-range guidance for the physical, economic and social development of a region;
3. To enunciate public policy for the resolution of regional issues through the establishment of regional goals and policies;
4. To enumerate minimum policies, standards and criteria for developments of regional impact and other regional overview and comment functions;
5. To assist in state determination of consistency of local comprehensive plans with regional and state comprehensive plans;
6. To identify the bases for decisions by the regional planning council;

7. To provide a regional basis and perspective for the coordination of governmental activities and the resolution of problems and issues that are of greater- than-local concern or scope;

8. To guide application of federal, state, regional and local agency functions in the region to the extent provided by law;

9. To identify significant regional resources, infrastructure needs or other issues of importance to the region; and

10. To assure, where required by law, that all actions taken by governmental officials within the region shall be consistent with the adopted plan.

### **COUNCIL POLICY REGARDING CULTURAL RESOURCES**

The Tampa Bay Regional Planning Council is guided in its functions by the adopted policy statement, Future of the Region. A Comprehensive Regional Policy Plan for the Tampa Bay Region (FRCRPP). This document, as amended, is used by the Council to ensure consistent review of Developments of Regional Impact, Local Government Comprehensive Plans, applications for federal assistance and other activities of regional importance.

Goal 18 of the FRCRPP pertains to access to cultural resources (Regional Issue #61) and the development of cultural resource programs (Regional Issue #62). The goals and policies which most directly refer to archaeological and historical resources are presented below:

#### **18.4 REGIONAL GOAL:**

**BY 1990, EFFORTS TO PROMOTE AND PRESERVE THE RICH CULTURAL, HISTORICAL, AND ARCHAEOLOGICAL RESOURCES OF THE REGION WILL BE INCREASED FOR THE BENEFIT AND EDIFICATION OF THE REGION'S RESIDENTS.**

#### **18.4.1 Policy**

Local governments are encouraged to take positive steps to promote and preserve their rich cultural, historical, and archaeological sites and resources.

#### **18.4.2 Policy**

Local governments in the region are encouraged to develop and establish cultural, historical, and archaeological policies consistent with other government priorities.

#### **18.4.3 Policy**

Historical and archaeological sites are considered to be preservation areas if they are of regional historical or archaeological significance and shall be protected from any further development except in extreme cases of overriding public interest.

a. Programs shall be designed to identify and preserve all significant sites.

b. Programs shall be implemented to increase public awareness of the value and significance of historical and archaeological sites.

c. Nothing in the above stated policies shall prohibit the excavation of archaeological sites by appropriately trained archaeologists, using methods in conformance with generally accepted standards.

#### **18.4.4 Policy**

Historical and archaeological sites considered conservation areas are those resources of lesser significance. These areas should be protected from further development, wherever possible, and will be excavated and documented in accordance with generally accepted standards and practices.

Review of the current Council policies by the Historic/Archaeological Preservation Committee and TBRPC staff indicate that there are limitations to the policies as written. First, it is imperative that future plan amendments include



more specific definitions of key terms. These terms include the following:

- archaeological site,
- historical site,
- cultural resources,
- locally significant sites,
- regionally significant sites, and
- resources of lesser significance.

The policies themselves could be both strengthened and clarified. For example, within Council policy 18.4.3, the term "significance" could be stated as those resources eligible for listing in the National Register of Historic Places. Also, "appropriately trained archaeologists" should be clarified to require that professional standards be met such as Society of Professional Archaeologists (SOPA) standards, or those contained in 36 CFR 61, Appendix A. In addition, it may be advisable to recognize the amateur archaeologist and their role in survey and mitigative work.

Council policy 18.4.4 is ineffective until the term, "resources of lesser significance," is defined. The Florida Department of State, Division of Historical Resources (DHR) provides no support for such a policy, since their letters referring to sites determined not to be regionally significant indicate that development can proceed "without further involvement with DHR" with no mitigation or protection of existing archaeological or historical resources. (NOTE: The DHR significance determination use National Register eligibility criteria. A property of "National, State or Local significance under National Register criteria is considered by DHR to be regionally significant. Where DHR has problems of support is for sites considered not to meet National Register eligibility criteria.) A clarification of "significance" addressing regional and local perspectives is essential to justify the value judgments made prior to development approval.

In general, the Committee indicated a need to strengthen existing policy and to require, where

feasible, development review by the local preservation commissions or boards. Protective buffers also need to be addressed in Council policy, as well as the provision of educational and interpretive exhibits when excavation for mitigation does occur. Also, classes of use (such as stilt houses), which minimize site disturbance, should be considered and ranked to assist planners and project reviewers in evaluating potential adverse impacts, and measures to avoid, minimize or mitigate such impacts. Specific proposed plan amendments will be prepared for Council review. These recommendations are subject to the review and adoption procedures identified in Chapter 120, Florida Statutes.

### **DRI REVIEW AT TBRPC**

Developments of Regional Impact, or DRIs, are development projects which reach the DRI thresholds as defined by Florida Statutes (Section 380.06, Florida Statutes). These thresholds are based on location, number of dwelling units, square footage of structures and other appropriate criteria. The DRI review is intended to assess impacts on the environment and public facilities from development projects.

Included in the DRI review is an assessment of the impacts on historical and archaeological sites. Development applications are reviewed for consistency with the Council's adopted comprehensive policy plan, FRCRPP (Goal 18: Cultural and Historical Resources), the State Comprehensive Plan and the local government comprehensive plans. The process of identifying impacts and appropriate mitigation/preservation techniques is critical to the protection of the cultural resources in the Tampa Bay Region.

### **ADA Questions**

The questions which the developer/applicant must answer in the basic Application for Development Approval (ADA) are presented below:

1. Are there any historical or archaeological sites in the development property? If so, describe and locate them on Map D. Documentation may be attached in the form of a letter from the Secretary of State's Office, Division of Historical Resources, stating the need for, or results of, an archaeological or historical survey.

2. If any historical or archaeological sites were listed under (1.) above, provide a statement as to the steps that will be taken to protect them and to provide public access, where appropriate.

The purpose of these questions is to solicit information which can be used to 1) determine what resources are present on the property, 2) determine whether the resources that are present will be impacted by the proposed development, 3) determine if impacts on the resources should be permitted, 4) determine the necessary mitigation if the resources will be impacted by the proposed development, and 5) determine the proper protective and preservative measures for any resources present and not threatened by development impacts.

#### **The Review Process**

There are some limitations to the current review practice with respect to the protection of cultural resources. The following concerns were identified by committee members and TBRPC staff:

- Frequently, the developer/applicant does not completely address the question of archaeological or historical resources on-site until after the submittal of the ADA. Thus, the reviewer may not be aware of the location of recorded resources on or near the project site. In addition, the results of an archaeological survey, if required, are not presented until later in the review.

- Delays in conducting site survey and analysis results in time pressures on the archaeologist/consultant who must conduct the survey, and on the reviewers at local, regional and state levels. In addition, delays may have serious financial impacts on the developer.
- If resources are discovered at the final stage of DRI review, or during construction, changes to the site plan are more difficult.
- Another limitation includes the omission of local government historical commissions/societies in the DRI review process. These organizations could provide a vital resource to both the Regional Planning Council as well as the local governments.
- The definition of "significance" needs to be clarified addressing the local, state, regional and national perspectives. This definition is essential to the incorporating the strategies of resource protection and mitigation at these different levels.

The ADA questions are brief and do not seem to illicit the amount of information required for a proper review. In addition, TBRPC has developed an archaeological resource site-prediction model which allows for the determination of the necessity of a survey at a regional rather than state level.

#### Site-Prediction Models

The site-prediction model is an extremely valuable tool in the Tampa Bay Region. With the development of the site-prediction model, more coordination between the Regional Planning Council and the State Division of Historical Resources is necessary to ensure the preservation of known sites as well as the identification of areas where sites are likely to occur.

There are several predictive models used for determining the likelihood of the existence of archaeological sites in specific areas. Models are used as mechanisms to condense the archaeological data into forms which are easier to conceptualize (Horvath 1986:5). It should be noted that these models are developed to predict where sites are located, not why they are situated where they are (Williams, et al, 1973). Models provide a cost-effective means of examining the archaeological potential of a given area.

Marion Almy (1976) used soil types as a predictive model for archaeological sites in Sarasota County. Results from statistical analysis revealed that sites occurred most frequently on well-drained soils on slight elevations.

Joe Jones (1981) developed a predictive model that included vegetation associations. Pine flatwoods, hardwood hammocks, and freshwater marshes were the three critical associations given value in the model (Pope 1984:9). Catherine Pope (1984) used subsistence resources as a predictive model for archaeological sites. Around water bodies, such as ponds, rivers, swamps, etc., food resources were abundant. Ponds and streams would have provided species of plants, reptiles, and fish year round.

Andrea LeVesseur (1981) used distance to water as a predictive model for archaeological sites. Water is such a universal basic human necessity that it often dictates whether an area will be utilized. Water also attracts animals; so people are also attracted by the abundant food resources available near water.

However, it should be noted that nearly all of the above models are based on recent (the past 500 years) environments, and other factors must be considered to account for the paleo-environment and the changes which have occurred with rising sea levels. For instance, Tampa Bay was once a river valley.

The model developed by the Tampa Bay Regional Planning Council under a grant from the Florida Department of State, Division of Historical Resources, utilizes a geographic information system to combine many of the factors described above. It should be noted, however, that the model is still under development. The continual improvement of site location predictive models is dependent upon the supplementation of the data base with additional site recordings, improved micro-environmental data, resource availability (food and water sources, quarries, etc.) from the surrounding locales, and the examination of the co-occurrence of the environmental features (Horvath 1986:22). These factors will help to better predict where archaeological sites are located so that they may be better protected or preserved.

In addition to the regional model, county-specific models may add even more insight in the site prediction theory. Site prediction models have been developed for Manatee County (Burger), Pinellas and Pasco Counties (DeMontmollin), and Hernando County (Horvath).

Based upon the information requirements and data available from the TBRPC, it is recommended that an addendum questionnaire with the following requests be included in the ADA form:

3. Based upon the most current site-prediction model map, delineate the archaeological sensitivity zone(s) on the property. Does TBRPC require a survey as discussed at the Preapplication Conference? If a survey has been required by TBRPC and/or DHR, please submit the final survey report for approval to DHR, TBRPC, and the local government. The final survey report should be consistent with DHR field methodology and report guidelines.

4. What measures will be taken to protect any historical or archeological resources should

they be discovered during project development activities? Buffers or "green-lines" shall be required around significant resources identified prior to construction or during development activities. Who will the applicant contact to ensure that the significance of such finds are evaluated?

5. If there are found to be archaeological or historical resources on-site, what contributions to public education concerning cultural resources will be provided? (Include any educational, interpretive, or instructional exhibits, displays, museums, etc.)

6. If it is determined that a site will be preserved, how will such preservation be accomplished? If project impacts are to be mitigated through archaeological data recovery, when will such work be initiated? How will the applicant ensure that DHR field methodology and report guidelines will be met?

### **Recommendations for Conditions of Approval**

The final DRI report includes recommendations for conditions of development approval. The recommended conditions are usually included in the Development Order which is issued by the local government. Development Order conditions identify specific provisions which must be acknowledged and accomplished by the developer. Any violation of the Development Order conditions can result in suspension of the Development Order and a halt to development activities.

Typically, conditions regarding the protection or mitigation of archaeological and historical resources seek to 1) provide protection or mitigation measures should resources be discovered during development activities, 2) keep construction activities away from archaeological and historical resources during site development, 3) identify provisions for sites of unknown significance, and 4) provide protection of sites known to be regionally significant. Below are

examples of potential Development Order conditions.

A recommendation for a condition providing for the protection of resources discovered during development activities:

- Any historical or archaeological resources discovered during development activities of the proposed project shall be immediately reported to the Florida Department of State, Division of Historical Resources, and treatment of such resources shall be determined in cooperation with the Division of Historical Resources, TBRPC, and the local government.
- Treatment will consist first of evaluating site significance; and, second, if determined to be significant, either modifying plans to ensure site preservation or undertaking archaeological excavation to mitigate site damage through data recovery, analysis and report preparation. If human remains are encountered the provisions of s. 872.05, F.S. will be followed. The UTM coordinates of the site(s) shall be calculated and preservation/mitigation of the resources must be completed before resource-disturbing activities are allowed to continue.

A recommendation for a condition keeping construction activities away from resources during development:

- No equipment or activities shall be allowed at the location of the resources during project development.

Recommendations for conditions identifying provisions for sites of unknown significance:

- If any historical or archaeological resources of unknown significance are to be impacted through project

activities, archaeological test excavations by professional archaeologist(s) shall be conducted to provide sufficient data to make a determination of significance prior to the commencement of ground-disturbing activities at the site. The final determination of significance shall be made in conjunction with the Florida Department of State, Division of Historical Resources, TBRPC, and the local government. The resulting project report shall be submitted to the Division of Historical Resources, TBRPC, and the local government for approval. These sites shall be included on the Master Site Plan (Map H of the ADA).

- If any site subsequently found to be significant is scheduled to be impacted by project activities which cannot be avoided, excavation of the site by professional archaeologist(s) shall be undertaken in accordance with the guidelines established by the Florida Department of State, Division of Historical Resources prior to the commencement of any ground-disturbing activities at the significant site. The resulting project report shall be submitted to the Division of Historical Resources, TBRPC, and the local government for review and approval.

Recommendations for conditions providing protection of known regionally significant sites:

- Significant sites shall be designated as preservation areas pursuant to Council policy 18.4.3, FRCRPP, with surrounding buffers of 30 feet. These preservation areas shall be included on an updated Master Site Plan (Map H), indicating their location. Development shall be prohibited in preservation areas.

- A description of compliance with each of the archaeological and historical resources conditions shall be included in the annual reports. These reports shall be submitted to the Florida Department of State, Division of Historical Resources, TBRPC, and the local government. Their review will include a review of compliance with Development Order conditions regarding historical and archaeological resources. Non-compliance with any of these conditions shall lead to a temporary suspension of the Development Order. Suspension shall remain in effect until compliance occurs.
- Excavation of significant sites will occur only as a last resort if the development impacts are unavoidable.

### **Avoidance and Mitigation**

Avoidance of archaeological and historical resources is preferable over mitigation of impacts, when feasible. Included in the avoidance strategies must be the establishment of buffers in order to protect existing sites. Significant sites should be designated as preservation areas. In addition, other preservation and protection measures may be necessary in order to stabilize and protect sites from erosion, vandalism, and other impacts. These include, but are not limited to, designing construction projects around or over the resources, covering subterranean resources with fill, protecting resources through the use of fences, berms, shoreline armoring, and rerouting of construction activities. Developers may also establish protective covenants, native plant barriers, erect signs, increase surveillance, shift trails and other access routes away from the resources, or educate the public, using boardwalk access for an educational interpretation of the resources.

The preservation techniques listed below are presented in "Archaeological Site Preservation

Techniques: A Preliminary Review" which is available from the Department of the Army, Corps of Engineers, Vicksburg, Mississippi.

1. Earth burial retards erosion; is used for site reconstruction and concealment and permits revegetation.

2. Sand burial used as marker bed to contrast with artifact-bearing matrix; serves as a permeable filter layer; and makes the surface reusable.

3. Stone or gravel burial is very durable; resists erosion; impedes vandalism; can shift naturally; permits vegetation; and is used to retard streambank and lakeshore erosion.

4. Sodding is a form of site burial; it stabilizes the surface and prevents surface erosion; and has a natural appearance.

5. Channelization and placement of dredged materials along shorelines; covers sites and provides a pseudo-shore.

6. Backfilling will stabilize excavated areas; prevents vandalism and erosion.

7. Vegetation controls surface erosion; provides cover; and is environmentally compatible. However, unnecessary landscaping of sites should be prevented, e.g. digging holes to plant oleanders, etc.

8. Continuous concrete slabs will prevent vandalism and is difficult to break through.

9. Gunite (a mixture of sand, cement, and water) can be mixed in the field and pressure-sprayed on the ground surface; the thickness can be controlled; prevents erosion and vandalism; and permits access to underlying deposits.

10. Articulated concrete block mattresses consist of a series of concrete blocks that are closely fitted and then cabled together with wire rope; used for bank stabilization along

shorelines and large rivers; precludes easy access by vandals.

11. Cellular blocks are patterned blocks that permit revegetation and control erosion, especially along streambank sites.

12. Interlocking blocks are lightweight and permit vegetative growth; can fit over curved surfaces; resist erosion; and are difficult to remove.

13. Asphalt mixes are used for site stabilization and erosion control; are difficult to break through; and could be used underwater.

14. Soil cement is generally used on upper banks and horizontal surfaces for streambank stabilization; and are relatively durable.

15. GEOWEB is the trade name for an expanding system of honeycomb cells; it traps silt and sand to cover unstable surfaces; may be used under water; and prevents erosion.

16. Rock berms are appropriate protective devices for archaeological properties that are exposed on lakeshores, along streambanks, or in the banks of man-made ditches; and are very durable.

17. Sandbags and filter cloth is good to use in bank control.

18. Dikes are used to deflect current; encourage sedimentation and bank stabilization; permit revegetation; divert streams away from site.

19. Fencing controls human or animal traffic to avoid impacts to specific areas. In Santa Rosa County, the county lay out heavy duty construction wire with fill dirt over that on top of a prehistoric cemetery. Although it will eventually rust away, this procedure makes "pot-hunting" much more difficult and the site is protected for the present.

20. Signs notify public that site is protected - a legal notice to limit access.

21. Deadfalls and driftwood facings are used to camouflage sites; restrict access; trap silt; retard erosion; reduce vandalism and permit revegetation.

These techniques are useful in preserving archaeological resources, however, some of them are very costly. Objective criteria must be used when deciding to preserve one site instead of other similar sites. Typically, those criteria which are used to judge a site's eligibility for the National Register are applied to the issue of site selection for preservation (Thorne, Fay, and Hester 1987:66).

Mitigation, especially at regionally significant sites, should occur only when impacts cannot be avoided. Mitigation activity frequently involves additional investigation through some level of archaeological excavation at sites where impacts are proposed. Additional mitigation activities might include the preparation of non-technical reports discussing the site, its interpretation, etc. and/or the construction of an interpretive exhibit where excavation has occurred, to increase the public's knowledge concerning archaeological and cultural resources.

## SUMMARY

In summary, there are several measures that can be taken to help preserve and protect archaeological resources. Of primary importance is a more comprehensive public education program. People need to be made aware of the value of the remnants of our heritage. The task of conveying an appreciation of the value of our archaeological resources must be approached from several directions, particularly in regard to the protection and ultimate preservation of sites and the data they contain (Thorn, Fay, and Hester 1987:68). A few ways to communicate this to the public is through museum displays, traveling exhibits, films, television programs, lectures, etc.

From a more academic point of view, there is a need for (1) more experimental research into the nature of specific impacts on archaeological resources, both from natural or human causes, and (2) a greater appreciation of data from other scientific fields such as soils, hydrology, and geomorphology to building models of the impacts caused by natural processes (Wildesen 1982:82).

Third, planners need a way to predict, with reasonable accuracy, those areas of the region which should be surveyed by a professional archaeologist prior to development in order to avoid needless destruction of archaeological resources. Prediction models and information regarding their purpose is crucial to the protection of archaeological resources.

Finally, it should be recognized that both avoidance and mitigation strategies can benefit the public and the private sector if the importance of cultural resource preservation is recognized early in the development review process. By careful planning, it is possible to avoid unnecessary destruction of our cultural resources (Andrea LeVasseur 1981). In addition, there are many examples in the Tampa Bay Region where historical and archaeological resources have resulted in an economic advantage to the developer and where the public has benefited, not only from the preservation of the resource, but also from the public education contributions (museums, exhibits, etc.).

## GLOSSARY

**ANTHROPOLOGY:** The study of humankind, extant and extinct, from an all-encompassing holistic approach.

**ARCHAEOLOGY:** The study of human past based on evidence contained in the ground. Archaeology's initial objective is the construction of cultural chronology.

**CORE:** A piece of stone from which other pieces of stone are flaked off to make artifacts.

**COORDINATES:** Refers to the Universal Transverse Mercator Coordinate Projection system, a universal mapping technique for establishing the precise location of any area on earth. It also refers to locations based on the township-range-section grid system found on the USGS quadrangle and other maps.

**DATA:** Relevant observations made on objects, serving as the basis for study and discussion.

**EASTING:** This field contains the easting coordinate assigned to a site. The easting coordinate is half of the information needed in the Universal Transverse Mercator Coordinate Projection System. The easting is always six digits long, and is accompanied by a northing coordinate. When the two coordinates are combined they will indicate the position of a site on a map.

**IN SITU:** A term referring to the position in which an artifact or ecofact was initially located.

**LITHIC:** Stone material.

**MC:** This field contains explanations for sites that were labeled Multiple Component in the **PERIOD** field. Sites with the MC designation

have multiple culture periods represented. For example, Archaic period peoples and Transitional period peoples both could have existed at the same location during different time periods. This results in both cultures being represented in the archaeological record at a single location.

**MAPNAME:** This field contains the name of the USGS quadrangle map on which a site is located. A quadrangle is a unit of survey bounded by parallels of latitude and meridians of longitude. These maps show elevation, vegetation, waterways, roads, and buildings.

**MIDDEN:** Refuse deposits resulting from the activities of humans.

**NORTHING:** This field contains the northing coordinate assigned to a site. The northing coordinate is half of the information needed in the Universal Transverse Mercator Coordinate Projection System. The northing is always seven digits long, and is accompanied by an easting coordinate. When the two coordinates are combined they will indicate the position of a site on a map.

**PERIOD:** This field contains the numerical code for a particular cultural period. Culture and period do not mean the same thing. The former implies a way of living while the latter refers to a period of time. Archaeologists use "culture period" to refer to the temporal time span of an archaeological culture (Milanich and Fairbanks 1980:19). Cultural periods include Archaic, Weedon Island, Paleo-Indian etc., and are described in detail Chapter II.

**PREHISTORIC:** The time before written records.



SITEID: This field contains the identification numbers assigned to each site in the state of Florida. The number is read as follows:

(8) is the number assigned to the state of Florida

(MA) stands for Manatee County

(HI) stands for Hillsborough County

(PI) stands for Pinellas County

(PA) stands for Pasco County

(number) is assigned to each unique site

For example, 8MA23 is assigned to site number 23 in Manatee County, Florida.

SITENAME: This field contains the name of each site. Sites are named by the individual who is recording the site information. The majority of sites are given a name, although a few are only assigned site numbers for identification purposes.

STRATA: Layers in the soil (either geological or human in origin).

STATUS: This field contains information concerning current land use practices at individual sites.

STATUS: This field contains the current status of an archaeological site. Five categories were devised to describe site status. These are as follows:

**Unknown:** sites which could not be evaluated due to a lack of information.

**Minor Disturbance:** sites which had suffered little disturbance.

**Moderate Disturbance:** sites which had been obviously disturbed, but only slightly.

**Major Disturbance:** sites which had undergone serious disruption.

**Destroyed:** sites that have been completely destroyed.

TYPE: This field contains the numerical code for a particular site type. Site types include midden, mound, cemetery, etc., for a detailed description of site types see Chapter IV.

Source: **ARCHAEOLOGY** by David Hurst Thomas, Holt, Rinehart and Winston, New York, 1979.

Tampa Bay Regional Planning Council, 1989

Florida Dept. of State, Division of Historical Resources, 1989

## BIBLIOGRAPHY

- Almy, Marion M.  
1976 A Survey and Assessment of Known Archaeological Sites in Sarasota County, Florida. Master's Thesis, Anthropology Department, University of South Florida, Tampa.
- 1984 A Cultural Resources Survey of the U.S. Home Corporation Property (Northwood DRI) in Pasco County, Florida.
- Austin, Robert J.  
1985 Cultural Resource Assessment Survey of the Proposed Tampa Technology Park Development Site, Hillsborough County, Florida.
- 1986 Cultural Resources Assessment Survey of New Proposed Road Improvement Areas, Pasco County, Florida.
- 1986 Cultural Resources Assessment Survey of the Proposed Parkway Center Development Site, Hillsborough County, Florida.
- 1986 A Cultural Resources Assessment Survey of the Proposed Breckenridge West Development Site, Hillsborough County, Florida.
- 1988 Cultural Resources Assessment Survey of the Fishhawk Creek Development Site, Hillsborough County, Florida.
- Benthall, Joseph L.  
1972 Test Excavations at the Williamson Site, Dinwiddie County, Virginia, Eastern States Archaeological Fieldwork, Bulletin 32: 11-12.
- Bryan, Alan L.  
1977 Development Stages and Technological Traditions in American Indians and their Paleoenvironment in North Eastern North America.
- Annals of the New York Academy of Science Vol. 228: 355-368.
- Burger, Brad W.  
1982 Preliminary Report of Archaeological Investigations of the Wilson Property, Fish Creek, Hillsborough County, Florida.
- 1982 Cultural Resource Management in Manatee County, Florida: The Prehistoric Resources Base. Master's Thesis, Anthropology Department, University of South Florida, Tampa.
- Butyer, Karl W.  
1971 Environment and Archaeology: An Ecological Approach to Prehistory. Aldine/Atherton, New York.
- Chang, K.C.  
1972 Settlement Patterns in Archaeology. Addison-Wesley Modular Publications, Module 24.
- Christianson, R.A.  
1986 Uses of District-Owned Lands: A Compatibility Analysis. Southwest Florida Management District, Brooksville, Florida.
- Clausen, C.J.  
1986 Archaeological Reconnaissance of the IMC Kingsford Mine Expansion Tracts, Hillsborough County, SW Florida.
- Daniel, Randolph I.  
1987 Harney Flats, Baywood Publishing Company, Farmingdale, New York, Inc.
- Deming, Joan  
1976 An Archaeological Survey of the Becker Phosphate Corporation Property, Marion County, Florida.

- Deming, Joan  
1981 An Archaeological and Historical Survey of the Pottberg Site (DRI), Master's Thesis on file, Archaeological Consultants, Inc., Sarasota.
- 1983 Archaeological Survey of the Cypress Bend Development Tract. Master's Thesis on file, Archaeological Consultants, Inc., Sarasota.
- 1984 The Hidden River (DRI) Archaeological Project: Cultural Resources Assessment Survey and Evaluative Site Testing. Master's Thesis on file, Archaeological Consultants, Inc., Sarasota.
- 1985 A Cultural Resources Survey of Selected Portions of the Eastwood Development Tract. Master's Thesis on file, Archaeological Consultants, Inc., Sarasota.
- 1985 Cultural Resource Assessment Survey of the Regency Park North (DRI) tract, Hillsborough County, Florida.
- 1986 A Cultural Resources Survey of the River Ridge Extension Tract in Pasco County, Florida. Master's Thesis on file, Archaeological Consultants, Inc., Sarasota.
- Estabrook, Richard W.  
1988 Cultural Resource Assessment Survey of the Casperson DRI, Hillsborough County, Florida. On file, Department of Anthropology, University of South Florida, Tampa.
- 1989 Cultural Resource Site Predictive Model of the IMC Fertilizer Property, Southeastern Hillsborough County, Florida. On file, Piper Archaeological Research Inc., St. Petersburg, Florida.
- Funk, Robert E.  
1972 Early Man in the Northeast and the Late-Glacial Environment. *Man in the Northeast* 4:7-39.
- Gluckman, Stephen J.  
1980 The Safety Harbor and Upper Tampa Bay Park Sites. *Southeastern Geological Society Guidebook* No. 22.
- Goodyear, Albert C.  
1979 A Hypothesis for the Use of Cryptocrystalline Raw Materials among Paleo-Indian Groups of North America. Research Manuscript No. 156. Institute of Archaeology and Anthropology, University of South Carolina, Columbia.
- Goodyear, A.C., and L.O. Warren  
1972 Further Observations on the Submarine Oyster Shell Deposits of Tampa Bay. *Florida Anthropologist* 25: 52-66.
- Grange Jr., Roger T.  
1978 Draft Environmental Impact Statement, Estech General Chemicals Corporation Duette Mine-Cultural Resources. On file, Department of Anthropology, University of South Florida, Tampa.
- 1978 An Evaluation of Archaeological Research in Hillsborough County, Florida. On file, Department of Anthropology, University of South Florida, Tampa.
- Grange Jr. Roger T., Mildred Fryman, and J. Raymond Williams  
1979 A Phase I Study of the Deltona Corporation Property on State Road 581 in Hillsborough County, Florida. On file, Department of Anthropology, University of South Florida, Tampa.
- Griffin, John W.  
1978A Cultural Resource Assessment of the Centennial DRI. On file, Department of Anthropology, University of South Florida, Tampa.

- Hardin, Kenneth W.  
1983 A Cultural Resource Assessment Survey of the Proposed Point Alexis Development Site. On file, Piper Archaeological Research, Inc., St. Petersburg, Florida.
- 1988 Cultural Resource Assessment Survey of the Proposed Southern Oaks Development Site, Pasco County, Florida. On file, Piper Archaeological Research, St. Petersburg, Florida.
- Hester, Thomas R.  
1979 Early Populations in Prehistoric Texas. *Archaeology* 32(6): 26-33.
- Horvath, Elizabeth  
1984 Archaeological and Historical Survey of the Proposed County Line Road in East Hillsborough and Pasco Counties, Florida. On file, Department of Anthropology, University of South Florida, Tampa.
- 1986 The Archaeological Resources of Hernando County. A Site Location Predictive Model. Master's Thesis, Anthropology Department, University of South Florida, Tampa.
- 1986 Cultural Resource Assessment Survey of the Proposed Cannon Development Site, Pasco County, Florida. On file, Department of Anthropology, University of South Florida, Tampa.
- 1986 A Cultural Resource Assessment Survey of the Proposed Stagecoach Run Resort Community, Phase I, Pasco County, Florida. On File, Department of Anthropology, University of South Florida, Tampa.
- Hudson, Charles  
1976 *The Southeastern Indians*. The University of Tennessee Press
- Jones, Joe S.  
1981 An Archaeological Site Location Predictive Model for Marion County, Florida. Master's Thesis, Anthropology Department, University of South Florida, Tampa.
- Kammerer, Laura  
1985 An Archaeological Survey of the Tarpon Lake Villages Property in Pinellas County, Florida. Master's Thesis, Anthropology Department, University of South Florida, Tampa.
- Karklins, Karlis  
1970 The Fish Creek Site, Hillsborough County, Florida. *Florida Anthropologist* 23(2): 62-80.
- LeVasseur, Andrea K.  
1981 The Management of Marion County Archaeological Resources: A Guide for Non-Archaeologists. Master's Thesis, Anthropology Department, University of South Florida, Tampa.
- Master Site File Forms of Hillsborough, Manatee, Pasco, and Pinellas Counties, Florida Department of State, Division of Historical Resources, Tallahassee, Florida.
- Master Site File Forms of Hillsborough, Manatee, Pasco, and Pinellas Counties. Department of Anthropology, University of South Florida, Tampa.
- Milanich, Jerald T. and Charles H. Fairbanks  
1980 *Florida Archaeology*, Academic Press, New York.
- Miller, James J.  
1977 An Archaeological and Historical Survey of the Eastlake Woodlands Property. On file, Department of Anthropology, University of South Florida, Tampa.
- Odum, Eugene P.  
1971 *Fundamentals of Ecology* 3rd Edition. W.B. Saunders, Philadelphia, Pennsylvania.
- Piper Archaeological Research  
1987 An Archaeological Survey of the City of St. Petersburg, Florida. Master's Thesis on file, Piper Archaeological Research, Inc., St. Petersburg.

Piper Archaeological Research  
1987 A Cultural Resource Assessment Survey of the Proposed GE Auto Auction Development Site, Hillsborough County. Master's on file, Piper Archaeological Research, Inc., St. Petersburg.

Piper, Harry M.  
1980 An Archaeological and Historical Survey of the Northern and Central Tracts of the Hopewell Land Corporation. Master's on file, Piper Archaeological Research, Inc., St. Petersburg.

Piper, Harry M. (cont)  
1981 Archaeological Survey in the Corridor of the Tampa Crosstown Expressway, Eastern Section. Master's on file, Piper Archaeological Research, Inc., St. Petersburg.

1988 Limited Archaeological Investigations and Riverview Landings Sub-divisions, lots 1, 2, 3, 4, Sections 13 and 24, Manatee County, Florida. Master's on file, Piper Archaeological Research, Inc., St. Petersburg.

Pope, Catharine W.  
1984 An Archaeological Perspective of the Ecology of the Alafia River Drainage Basin. Master's Thesis, Anthropology Department, University of South Florida, Tampa.

Ruppe, R.J.  
1980 The Archaeology of Drowned Terrestrial Sites: A Preliminary Report. Florida Department of State, Division of Archives, History, and Records Management. Bureau of Historic Sites and Properties Bulletin 6:35-45.

Russel, Gayle  
1982 Archaeology and Historic Preservation: A Guide to Compliance Procedures in the Tampa Bay Region. Master's Thesis, Department of Anthropology, University of South Florida, Tampa.

Seabury, Patricia M.  
1974 An Archaeological Survey of Lake Padgett Pines. On file, Department of Anthropology, University of South Florida, Tampa.

1985 Cultural Resource Assessment Survey of the Cypress Banks Property, Manatee County, Florida. On file, Department of Anthropology, University of South Florida, Tampa.

Smith, George B. and Francis P. McManamon  
1988 Archaeology and the Federal Government. CRM Bulletin, Vol. II (July) page 5-8.

Smith, Marion  
1989 Guide to the Archaeological Site Form of the Florida Master Site File. Bureau of Archaeological Research. Division of Historical Resources, Tallahassee.

Snapp, Annette  
1989 Land-Use Guidelines for the Protection of Archaeological Resources. Master's Thesis, Department of Anthropology, University of South Florida, Tampa.

Soil Survey, Manatee County, Florida. U.S. Department of Agriculture, Soil Conservation Service in cooperation with Florida Agricultural Experiment Station, Series 1947, No. 8, issued December 1958.

Soil Survey of Pasco County, Florida. U.S. Department of Agriculture soil conservation service in cooperation with the University of Florida Institute of Food and Agriculture Sciences, Agricultural Experiment Stations, Soil Science Department, and Florida Department of Agriculture and Consumer Services, issued June 1982.

Soil Survey of Pinellas County. U.S. Department of Agriculture, Soil Conservation Service in cooperation with University of Florida Agricultural Experiment Stations, issued September 1972.

Soil Survey of Hillsborough County, U.S. Department of Agriculture, Soil Conservation Service in cooperation with Florida Agricultural Experiment Station, Series 1950, No. 3, issued September 1958.

Ste. Claire, Dana

1985 Cultural Resource Assessment Survey of the Proposed Saddlebrook Village Development Site, Pasco County, Florida. On file, Department of Anthropology, University of South Florida, Tampa.

1984 Cultural Resource Assessment Survey of the Major Reality Corporation Development Site, Tampa, Florida. On file, Department of Anthropology, University of South Florida, Tampa.

Tampa Bay Regional Planning Council

1988 Future of the Region: A Comprehensive Regional Policy Plan for the Tampa Bay Region.

Thorne, Robert M., Patricia M. Fay, and James J. Hester

1987 Archaeological Site Preservation Techniques: A Preliminary Review; Environmental Impact Research Programs. Technical Report EL-87-3, University of Mississippi.

Vest Jr., Banks B., William N. Thurston, Saunders B. Garwood, Louis J. Diaz, Richard G. Rumrell, Terry E. Lewis, Robert Culbertson.

1974 Florida's Historical and Contemporary Life in the Sunshine State. Beach Products, Inc.

Warren, Lyman O.

1964 Possibly Submerged Oyster Shell Middens of Upper Tampa Bay. Florida Anthropologist 17:227-230

1965 A Dalton Complex from Florida. Florida Anthropologist 18:29-32.

Watson, Patty Jo, Steven LeBlanc, and Charles Redman

1971 Explanation in Archaeology. Columbia University Press, New York.

Weisman, Brent R. and William Marquardt  
1988 The Archaeology of the Southwest Florida Water Management District (SWFWMD) Projects, Brooksville, Florida.

Wharton, Barry R.

1979 An Archaeological Assessment Survey of the Construction Impact areas of the Upper Hillsborough Flood Detention Area, Southeastern Pasco County, Florida. On file, Department of Anthropology, University of South Florida, Tampa.

1981 Archaeological Resources of the Fletcher Avenue Extension Tract. On file, Department of Anthropology, University of South Florida, Tampa.

White, Nancy M.

1982 Archaeological Survey of the Salt Springs Run Development Area, Pasco County, Florida. On file, Department of Anthropology, University of South Florida, Tampa.

1984 Archaeological and Historical Survey of the Timber Pond Development Area. Hillsborough County, Florida. On file, Department of Anthropology, University of South Florida, Tampa.

Whitehead, Donald R.

1965 Palynology and Pleistocene Phytogeography of Unglaciaded Eastern North America. In the Quaternary of the United States, Princeton University Press, Princeton, pages 417-432.

Wildesen, Leslie E.

1982 Advances in Archaeological Method and Theory. Academic Press, Inc. Vol. 5: 51-96.

Williams, J. Raymond

1974 An Archaeological Survey of Southern Perico Island, Manatee County, Florida. Master's Thesis on file, Department of Anthropology, University of South Florida, Tampa.

Williams, Raymond J. (cont.)

1974 An Archaeological Survey of Carrollwood Village, Tampa. Master's Thesis on file, Department of Anthropology, University of South Florida, Tampa.

1979 Archaeological and Assessment Survey of the Deltona Corporation's Tampa Palms Development in Northeastern Hillsborough County. On file, Department of Anthropology, University of South Florida, Tampa.

1982 An Archaeological and Historical Survey of an 80-Acre AMAX Phosphate, Inc. Tract. On file, Department of Anthropology, University of South Florida, Tampa.

1983 An Archaeological and Historical Survey of the River Run Subdivision, Unit 2, Hillsborough County, Florida. On file, Department of Anthropology, University of South Florida, Tampa.

1983 An Archaeological and Historical Survey of the Lakeview Village Subdivision, Hillsborough County, Florida. On File, Department of Anthropology, University of South Florida, Tampa.

1985 An Archaeological and Historical Survey of the Mangrove Bay Marina Property in Southern Hillsborough County, Florida. On file, Department of Anthropology, University of South Florida, Tampa.

1987 An Archaeological and Historical Survey of the Riverdale Subdivision, Hillsborough County, Florida. On file, Department of Anthropology, University of South Florida, Tampa.

1988 An Archaeological and Historical Survey of the Riverglen Subdivision, Hillsborough County, Florida. On file, University of South Florida, Tampa.

1988 An Archaeological and Historical Survey of the Oak Glen Subdivision, Hillsborough

County, Florida. On file, Department of Anthropology, University of South Florida, Tampa.

1988 Archaeological Investigations at the USF Village Site (8H102187), Hillsborough County, Florida. On file, Department of Anthropology, University of South Florida, Tampa.

1988 An Archaeological Assessment of Sites 8PA00157D and 8PA00053E, Agri-Timber Park, Pasco County, Florida. Master's Thesis on file, Department of Anthropology, University of South Florida, Tampa.

Willey, Gordon R.

1949 Archaeology of the Florida Gulf Coast. Smithsonian Miscellaneous Collections, Vol. 113.

1953 Prehistoric Settlement Patterns in the Viru Valley, Peru. Bureau of American Ethnology. Bulletin No. 155, Smithsonian Institute.

**APPENDIX A**

**ARCHAEOLOGICAL SITE  
INVENTORY, HILLSBOROUGH  
COUNTY, 1989**



## **APPENDIX A**

### **AN INTRODUCTION TO HILLSBOROUGH COUNTY**

Hillsborough County is located along the west coast of central Florida. The county is approximately 1,040 square miles in area. It is bordered to the north by Pasco County, to the east by Polk County, to the west by Pinellas County, and to the south by Manatee County. Hillsborough County was settled in 1820 and originally encompassed the area of Pasco, Polk, Manatee, Sarasota, DeSoto, Charlotte, Highland, and Hardee Counties combined. It has an average winter temperature of 81 F, and an average summer temperature of 61 F. The elevation ranges from sea level to 144 feet. Hillsborough County is located in the Atlantic Coastal Plain.

The county has large, nearly level plains called flatwoods. The county also has a cover of pine, saw-palmetto, huckleberry bushes, gallberry bushes, runner oak, and grasses. The water features includes ponds, swamps, marshes, lakes, and bays. The surface drainage goes towards old Tampa Bay. Principal streams are the Hillsborough River, the Alafia River, and the Little Manatee River. The soil is mainly well drained deep sand. Subtropical-winters are short and mild with moderately high winds and accompanying thunderstorms.

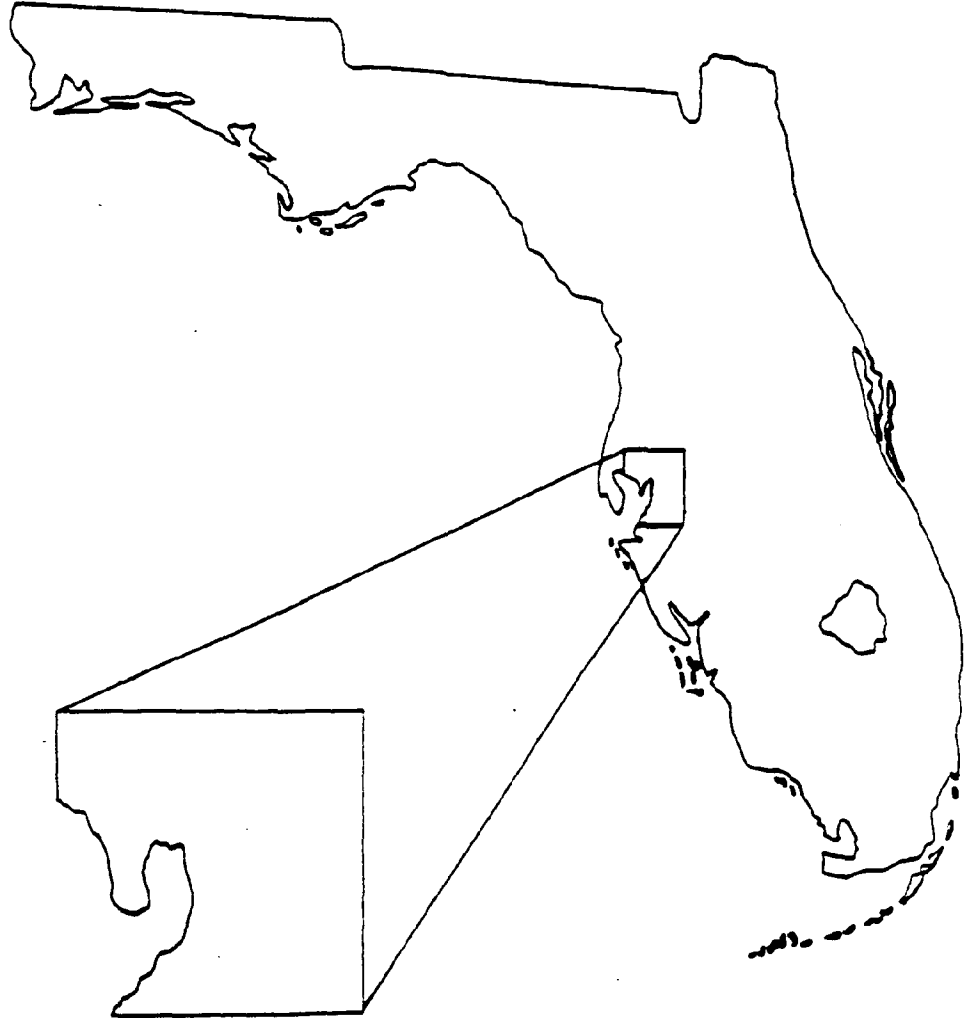
### **ARCHAEOLOGICAL SITES IN HILLSBOROUGH COUNTY**

**OCTOBER 1989**

#### **SUMMARY REPORT**

Total Number of Sites: 490  
Total Number of Sites/Locations Known: 460  
Percentage of Sites Known: 94%  
Total Number of Coastal Sites: 111  
Percentage of Coastal Sites: 24%  
Percentage of Known Sites Visited (1989): 46%  
Total Number of Known Sites Destroyed: 98  
Percentage of Known Sites Destroyed: 21%  
Total Number of Coastal Sites Destroyed: 37  
Percentage of Coastal Sites Destroyed: 33%

FLORIDA



HILLSBOROUGH  
COUNTY



# UPDATED HILLSBOROUGH COUNTY ARCHAEOLOGICAL SITES AUGUST 1989

SITE ID: 8HI00001  
NAME: Thomas  
MAP: RUSKIN  
LOCATION [ E: 356350 N: 3066580 ]  
LAND USE: RESIDENTIAL  
CONDITION: DESTROYED  
TYPE: 13 PERIOD: MC  
COASTAL: YES  
VISITED: YES

HILARCH: Record No 5  
SITE ID: 8HI00005  
NAME: Snavely Mound  
MAP: THONOTOSASSA  
LOCATION [ E: 374850 N: 3106450 ]  
LAND USE: AGR/RANGELAND  
CONDITION: MAJOR DISTURBANCE  
TYPE: 13 PERIOD: 58  
COASTAL: NO  
VISITED: YES

HILARCH: Record No 2  
SITE ID: 8HI00002  
NAME: Cockroach Key  
MAP: COCKROACH BAY  
LOCATION [ E: 306304 N: 3063040 ]  
LAND USE: RESIDENTIAL  
CONDITION: UNKNOWN  
TYPE: 10 PERIOD: MC  
COASTAL: YES  
VISITED: NO

HILARCH: Record No 6  
SITE ID: 8HI00006  
NAME: Buck Island  
MAP: SULPHUR SPRINGS  
LOCATION [ E: 362560 N: 3106050 ]  
LAND USE: RECREATIONAL  
CONDITION: MODERATE DISTURBANCE  
TYPE: 12 PERIOD: MC  
COASTAL: NO  
VISITED: YES

HILARCH: Record No 3  
SITE ID: 8HI00003  
NAME: Picnic Mound  
MAP: 0  
LOCATION [ E: 386590 N: 3070560 ]  
LAND USE: RESIDENTIAL  
CONDITION: UNKNOWN  
TYPE: 12 PERIOD: 1  
COASTAL: NO  
VISITED: NO

HILARCH: Record No 7  
SITE ID: 8HI00007  
NAME: Rocky Point  
MAP: GANDY BRIDGE  
LOCATION [ E: 345680 N: 3093820 ]  
LAND USE: RESIDENTIAL  
CONDITION: UNKNOWN  
TYPE: 10 PERIOD: MC  
COASTAL: YES  
VISITED: NO

HILARCH: Record No 4  
SITE ID: 8HI00004  
NAME: Jones Mound  
MAP: THONOTOSASSA  
LOCATION [ E: 376280 N: 3102600 ]  
LAND USE: AGR/RANGELAND  
CONDITION: MODERATE DISTURBANCE  
TYPE: 12 PERIOD: MC  
COASTAL: NO VISITED: YES

HILARCH: Record No 8  
SITE ID: 8HI00008  
NAME: Spender Mound  
MAP: LITHIA  
LOCATION [ E: 377230 N: 3079010 ]  
LAND USE: RESIDENTIAL  
CONDITION: UNKNOWN  
TYPE: 12 PERIOD: 25  
COASTAL: NO VISITED: NO

# UPDATED HILLSBOROUGH SITES AUGUST 1989

SITE ID: 8HI00001  
NAME: Thomas  
MAP: RUSKIN  
LOCATION [ E: 356350 N: 3066580 ]  
LAND USE: RESIDENTIAL  
CONDITION: DESTROYED  
TYPE: 13 PERIOD: MC  
COASTAL: YES  
VISITED: YES \_\_\_\_\_

HILARCH: Record No 5  
SITE ID: 8HI00005  
NAME: Snavely Mound  
MAP: THONOTOSASSA  
LOCATION [ E: 374850 N: 3106450 ]  
LAND USE: AGR/RANGELAND  
CONDITION: MAJOR DISTURBANCE  
TYPE: 13 PERIOD: 58  
COASTAL: NO  
VISITED: YES \_\_\_\_\_

HILARCH: Record No 2  
SITE ID: 8HI00002  
NAME: Cockroach Key  
MAP: COCKROACH BAY  
LOCATION [ E: 306304 N: 3063040 ]  
LAND USE: RESIDENTIAL  
CONDITION: UNKNOWN  
TYPE: 10 PERIOD: MC  
COASTAL: YES  
VISITED: NO \_\_\_\_\_

HILARCH: Record No 6  
SITE ID: 8HI00006  
NAME: Buck Island  
MAP: SULPHUR SPRINGS  
LOCATION [ E: 362560 N: 3106050 ]  
LAND USE: RECREATIONAL  
CONDITION: MODERATE DISTURBANCE  
TYPE: 12 PERIOD: MC  
COASTAL: NO  
VISITED: YES \_\_\_\_\_

HILARCH: Record No 3  
SITE ID: 8HI00003  
NAME: Picnic Mound  
MAP: 0  
LOCATION [ E: 386590 N: 3070560 ]  
LAND USE: RESIDENTIAL  
CONDITION: UNKNOWN  
TYPE: 12 PERIOD: 1  
COASTAL: NO  
VISITED: NO \_\_\_\_\_

HILARCH: Record No 7  
SITE ID: 8HI00007  
NAME: Rocky Point  
MAP: GANDY BRIDGE  
LOCATION [ E: 345680 N: 3093820 ]  
LAND USE: RESIDENTIAL  
CONDITION: UNKNOWN  
TYPE: 10 PERIOD: MC  
COASTAL: YES  
VISITED: NO \_\_\_\_\_

HILARCH: Record No 4  
SITE ID: 8HI00004  
NAME: Jones Mound  
MAP: THONOTOSASSA  
LOCATION [ E: 376280 N: 3102600 ]  
LAND USE: AGR/RANGELAND  
CONDITION: MODERATE DISTURBANCE  
TYPE: 12 PERIOD: MC  
COASTAL: NO  
VISITED: YES \_\_\_\_\_

HILARCH: Record No 8  
SITE ID: 8HI00008  
NAME: Spender Mound  
MAP: LITHIA  
LOCATION [ E: 377230 N: 3079010 ]  
LAND USE: RESIDENTIAL  
CONDITION: UNKNOWN  
TYPE: 12 PERIOD: 25  
COASTAL: NO  
VISITED: NO \_\_\_\_\_

HILARCH: Record No 9  
SITE ID: 8HI00009  
NAME: Cagnini  
MAP: SULPHUR SPRINGS  
LOCATION [ E: 360330 N: 3107490 ]  
LAND USE: RESIDENTIAL  
CONDITION: UNKNOWN  
TYPE: 12 PERIOD: 83  
COASTAL: NO  
VISITED: NO

HILARCH: Record No 14  
SITE ID: 8HI00014  
NAME: Lutz  
MAP: 0  
LOCATION [ E: 0 N: 0 ]  
LAND USE: UNKNOWN  
CONDITION: UNKNOWN  
TYPE: 12 PERIOD: 25  
COASTAL: NO  
VISITED: NO

HILARCH: Record No 10  
SITE ID: 8HI00010  
NAME: Branch Mound  
MAP: LUTZ  
LOCATION [ E: 362940 N: 3115800 ]  
LAND USE: RESIDENTIAL  
CONDITION: DESTROYED  
TYPE: 5 PERIOD: 58  
COASTAL: NO  
VISITED: YES

HILARCH: Record No 15  
SITE ID: 8HI00015  
NAME: Phosphate Beds  
MAP: 0  
LOCATION [ E: 0 N: 0 ]  
LAND USE: UNKNOWN  
CONDITION: UNKNOWN  
TYPE: 2 PERIOD: MC  
COASTAL: NO  
VISITED: NO

HILARCH: Record No 11  
SITE ID: 8HI00011  
NAME: Lykes Mound  
MAP: TAMPA  
LOCATION [ E: 362000 N: 3093910 ]  
LAND USE: INSTITUTIONAL  
CONDITION: DESTROYED  
TYPE: 12 PERIOD: MC  
COASTAL: YES  
VISITED: YES

HILARCH: Record No 16  
SITE ID: 8HI00016  
NAME: Mill Point 1  
MAP: GIBSON  
LOCATION [ E: 363700 N: 3082280 ]  
LAND USE: RESIDENTIAL  
CONDITION: UNKNOWN  
TYPE: 7 PERIOD: 25  
COASTAL: NO  
VISITED: NO

HILARCH: Record No 12  
SITE ID: 8HI00012  
NAME: Bullfrog Mound  
MAP: GIBSONTON  
LOCATION [ E: 363120 N: 3079340 ]  
LAND USE: AGR/RANGELAND  
CONDITION: MINOR DISTURBANCE  
TYPE: 10 PERIOD: 25  
COASTAL: YES  
VISITED: YES

HILARCH: Record No 17  
SITE ID: 8HI00017  
NAME: Mill Point 2  
MAP: GIBSONTON  
LOCATION [ E: 363780 N: 3082340 ]  
LAND USE: COMMERCIAL  
CONDITION: DESTROYED  
TYPE: 18 PERIOD: 25  
COASTAL: YES  
VISITED: YES

HILARCH: Record No 13  
SITE ID: 8HI00013A  
NAME: Fort Brooke Mound  
MAP: TAMPA  
LOCATION [ E: 356800 N: 3091500 ]  
LAND USE: COMMERCIAL  
CONDITION: DESTROYED  
TYPE: 12 PERIOD: MC  
COASTAL: YES  
VISITED: YES

HILARCH: Record No 18  
SITE ID: 8HI00018  
NAME: Mill Point 3  
MAP: GIBSONTON  
LOCATION [ E: 363660 N: 3082380 ]  
LAND USE: RESIDENTIAL  
CONDITION: UNKNOWN  
TYPE: 12 PERIOD: 25  
COASTAL: YES  
VISITED: NO

HILARCH: Record No 19  
SITE ID: 8HI00019  
NAME: Mill Point 4  
MAP: GIBSONTON  
LOCATION [ E: 363580 N: 3082500 ]  
LAND USE: RESIDENTIAL  
CONDITION: UNKNOWN  
TYPE: 12 PERIOD: 25  
COASTAL: YES  
VISITED: NO

HILARCH: Record No 24  
SITE ID: 8HI00024  
NAME: Mt Enon  
MAP: PLANT CITY  
LOCATION [ E: 395300 N: 3101600 ]  
LAND USE: RESIDENTIAL  
CONDITION: DESTROYED  
TYPE: 13 PERIOD: 25  
COASTAL: NO  
VISITED: YES

HILARCH: Record No 20  
SITE ID: 8HI00020  
NAME: Mill Point 5  
MAP: GIBSONTON  
LOCATION [ E: 363480 N: 3082500 ]  
LAND USE: RESIDENTIAL  
CONDITION: UNKNOWN  
TYPE: 12 PERIOD: 25  
COASTAL: YES  
VISITED: NO

HILARCH: Record No 25  
SITE ID: 8HI00025  
NAME: Bullfrog Creek  
MAP: GIBSON  
LOCATION [ E: 362730 N: 3080040 ]  
LAND USE: RESIDENTIAL  
CONDITION: MINOR DISTURBANCE  
TYPE: 4 PERIOD: 25  
COASTAL: NO  
VISITED: YES

HILARCH: Record No 21  
SITE ID: 8HI00021  
NAME: Riverview  
MAP: RIVERVIEW  
LOCATION [ E: 0 N: 0 ]  
LAND USE: UNKNOWN  
CONDITION: UNKNOWN  
TYPE: 12 PERIOD: 25  
COASTAL: NO  
VISITED: NO

HILARCH: Record No 26  
SITE ID: 8HI00026  
NAME: Gibsonton Midden  
MAP: 0  
LOCATION [ E: 363890 N: 3081980 ]  
LAND USE: RESIDENTIAL  
CONDITION: UNKNOWN  
TYPE: 19 PERIOD: MC  
COASTAL: NO  
VISITED: NO

HILARCH: Record No 22  
SITE ID: 8HI00022  
NAME: Shell Bluff  
MAP: RIVERVIEW  
LOCATION [ E: 363890 N: 3081980 ]  
LAND USE: RESIDENTIAL  
CONDITION: DESTROYED  
TYPE: 13 PERIOD: MC  
COASTAL: NO  
VISITED: YES

HILARCH: Record No 27  
SITE ID: 8HI00027  
NAME: Shell Point  
MAP: RUSKIN  
LOCATION [ E: 354110 N: 3066900 ]  
LAND USE: RESIDENTIAL  
CONDITION: DESTROYED  
TYPE: 10 PERIOD: 29  
COASTAL: YES  
VISITED: YES

HILARCH: Record No 23  
SITE ID: 8HI00023  
NAME: Mound Near Thomas Mound  
MAP: RUSKIN  
LOCATION [ E: 356490 N: 3066790 ]  
LAND USE: RESIDENTIAL  
CONDITION: DESTROYED  
TYPE: 12 PERIOD: 25  
COASTAL: YES  
VISITED: YES

HILARCH: Record No 28  
SITE ID: 8HI00028  
NAME: Delaney Creek Midden  
MAP: RUSKIN  
LOCATION [ E: 361000 N: 3088320 ]  
LAND USE: COMMERCIAL  
CONDITION: DESTROYED  
TYPE: 10 PERIOD: 25  
COASTAL: YES  
VISITED: YES

HILARCH: Record No 29  
SITE ID: 8HI00029  
NAME: Stevens Mound  
MAP: RUSKIN  
LOCATION [ E: 356180 N: 3064490 ]  
LAND USE: RESIDENTIAL  
CONDITION: UNKNOWN  
TYPE: 12 PERIOD: 25  
COASTAL: YES  
VISITED: NO

HILARCH: Record No 34  
SITE ID: 8HI00034  
NAME: Sweetwater Branch 3  
MAP: GANDY BRIDGE  
LOCATION [ E: 346420 N: 3095750 ]  
LAND USE: RESIDENTIAL  
CONDITION: DESTROYED  
TYPE: 10 PERIOD: 25  
COASTAL: YES  
VISITED: YES

HILARCH: Record No 30  
SITE ID: 8HI00030  
NAME: Sellner Mound  
MAP: RUSKIN  
LOCATION [ E: 355920 N: 3065320 ]  
LAND USE: RESIDENTIAL  
CONDITION: UNKNOWN  
TYPE: 10 PERIOD: MC  
COASTAL: YES  
VISITED: NO

HILARCH: Record No 35  
SITE ID: 8HI00035  
NAME: Nn  
MAP: GIBSON  
LOCATION [ E: 363750 N: 3077900 ]  
LAND USE: AGR/RANGELAND  
CONDITION: MINOR DISTURBANCE  
TYPE: 10 PERIOD: 25  
COASTAL: NO  
VISITED: YES

HILARCH: Record No 31  
SITE ID: 8HI00031  
NAME: Old Shell Point  
MAP: TAMPA  
LOCATION [ E: 362350 N: 3084900 ]  
LAND USE: INSTITUTIONAL  
CONDITION: MINOR DISTURBANCE  
TYPE: 10 PERIOD: 25  
COASTAL: YES  
VISITED: YES

HILARCH: Record No 36  
SITE ID: 8HI00036  
NAME: Adamsville  
MAP: GIBSON  
LOCATION [ E: 363590 N: 3077600 ]  
LAND USE: AGR/RANGELAND  
CONDITION: MINOR DISTURBANCE  
TYPE: 10 PERIOD: 25  
COASTAL: NO  
VISITED: YES

HILARCH: Record No 32  
SITE ID: 8HI00032  
NAME: Sweetwater Branch 1  
MAP: GANDY BRIDGE  
LOCATION [ E: 346260 N: 3095880 ]  
LAND USE: RESIDENTIAL  
CONDITION: DESTROYED  
TYPE: 4 PERIOD: 25  
COASTAL: YES  
VISITED: YES

HILARCH: Record No 37  
SITE ID: 8HI00037  
NAME: Gardenville Midden  
MAP: GIBSON  
LOCATION [ E: 362800 N: 3079820 ]  
LAND USE: AGR/RANGELAND  
CONDITION: MINOR DISTURBANCE  
TYPE: 10 PERIOD: 25  
COASTAL: NO  
VISITED: YES

HILARCH: Record No 33  
SITE ID: 8HI00033  
NAME: Sweetwater Branch 2  
MAP: GANDY BRIDGE  
LOCATION [ E: 346340 N: 3095720 ]  
LAND USE: RESIDENTIAL  
CONDITION: DESTROYED  
TYPE: 4 PERIOD: 25  
COASTAL: YES  
VISITED: YES

HILARCH: Record No 38  
SITE ID: 8HI00038  
NAME: Little Cockroach Key  
MAP: COCKROACH BAY  
LOCATION [ E: 351350 N: 3065700 ]  
LAND USE: RESIDENTIAL  
CONDITION: UNKNOWN  
TYPE: 12 PERIOD: 25  
COASTAL: YES  
VISITED: NO

HILARCH: Record No 39  
SITE ID: 8HI00039  
NAME: Nn  
MAP: THONOTOSASSA  
LOCATION [ E: 368680 N: 3108800 ]  
LAND USE: RESIDENTIAL  
CONDITION: UNKNOWN  
TYPE: 12 PERIOD: 25  
COASTAL: NO  
VISITED: NO

HILARCH: Record No 44  
SITE ID: 8HI00044  
NAME: Nn  
MAP: THONOTOSASSA  
LOCATION [ E: 373730 N: 3105020 ]  
LAND USE: AGR/RANGELAND  
CONDITION: MODERATE DISTURBANCE  
TYPE: 12 PERIOD: 25  
COASTAL: NO  
VISITED: YES

HILARCH: Record No 40  
SITE ID: 8HI00040  
NAME: Nn  
MAP: THONOTOSASSA  
LOCATION [ E: 368480 N: 3103840 ]  
LAND USE: RESIDENTIAL  
CONDITION: DESTROYED  
TYPE: 5 PERIOD: 25  
COASTAL: NO  
VISITED: YES

HILARCH: Record No 45  
SITE ID: 8HI00046  
NAME: Collovette Mound  
MAP: THONOTOSASSA  
LOCATION [ E: 0 N: 0 ]  
LAND USE: UNKNOWN  
CONDITION: UNKNOWN  
TYPE: 12 PERIOD: 25  
COASTAL: NO  
VISITED: NO

HILARCH: Record No 41  
SITE ID: 8HI00041  
NAME: Nn  
MAP: THONOTOSASSA  
LOCATION [ E: 0 N: 0 ]  
LAND USE: UNKNOWN  
CONDITION: UNKNOWN  
TYPE: 5 PERIOD: 25  
COASTAL: NO  
VISITED: NO

HILARCH: Record No 46  
SITE ID: 8HI00047  
NAME: Nn  
MAP: THONOTOSASSA  
LOCATION [ E: 376420 N: 3102940 ]  
LAND USE: AGR/RANGELAND  
CONDITION: MODERATE DISTURBANCE  
TYPE: 12 PERIOD: 25  
COASTAL: NO  
VISITED: YES

HILARCH: Record No 42  
SITE ID: 8HI00042  
NAME: Nn  
MAP: THONOTOSASSA  
LOCATION [ E: 371150 N: 3106150 ]  
LAND USE: AGR/RANGELAND  
CONDITION: MINOR DISTURBANCE  
TYPE: 12 PERIOD: 25  
COASTAL: NO  
VISITED: YES

HILARCH: Record No 47  
SITE ID: 8HI00048  
NAME: Pancoast Mound  
MAP: THONOTOSASSA  
LOCATION [ E: 376480 N: 3099180 ]  
LAND USE: RESIDENTIAL  
CONDITION: UNKNOWN  
TYPE: 12 PERIOD: 25  
COASTAL: NO  
VISITED: NO

HILARCH: Record No 43  
SITE ID: 8HI00043  
NAME: Flint Creek  
MAP: THONOTOSASSA  
LOCATION [ E: 373750 N: 3106600 ]  
LAND USE: PUBLIC LAND/SWFWMD  
CONDITION: MAJOR DISTURBANCE  
TYPE: 5 PERIOD: 3  
COASTAL: NO  
VISITED: YES

HILARCH: Record No 48  
SITE ID: 8HI00049  
NAME: Nn  
MAP: GIBSONTON  
LOCATION [ E: 355150 N: 3079690 ]  
LAND USE: INSTITUTIONAL  
CONDITION: DESTROYED  
TYPE: 12 PERIOD: MC  
COASTAL: YES  
VISITED: YES



HILARCH: Record No 49  
SITE ID: 8HI00050  
NAME: MacDill AFB  
MAP: GIBSONTON  
LOCATION [ E: 354870 N: 3078200 ]  
LAND USE: INSTITUTIONAL  
CONDITION: DESTROYED  
TYPE: 10 PERIOD: 89  
COASTAL: YES  
VISITED: YES \_\_\_\_\_

HILARCH: Record No 54  
SITE ID: 8HI00055  
NAME: Nn  
MAP: RIVERVIEW  
LOCATION [ E: 367730 N: 3077540 ]  
LAND USE: RESIDENTIAL  
CONDITION: UNKNOWN  
TYPE: 10 PERIOD: 1  
COASTAL: NO  
VISITED: NO \_\_\_\_\_

HILARCH: Record No 50  
SITE ID: 8HI00051  
NAME: Nn  
MAP: CITRUS PARK  
LOCATION [ E: 342440 N: 3107840 ]  
LAND USE: AGR/RANGELAND  
CONDITION: MINOR DISTURBANCE  
TYPE: 12 PERIOD: 1  
COASTAL: NO  
VISITED: YES \_\_\_\_\_

HILARCH: Record No 55  
SITE ID: 8HI00056  
NAME: Lincoln Mound  
MAP: RIVERVIEW  
LOCATION [ E: 367820 N: 3075650 ]  
LAND USE: RESIDENTIAL  
CONDITION: DESTROYED  
TYPE: 12 PERIOD: 1  
COASTAL: NO  
VISITED: YES \_\_\_\_\_

HILARCH: Record No 51  
SITE ID: 8HI00052  
NAME: Lightfoot Site  
MAP: GIBSON  
LOCATION [ E: 364400 N: 3081630 ]  
LAND USE: RESIDENTIAL  
CONDITION: DESTROYED  
TYPE: 12 PERIOD: 1  
COASTAL: NO  
VISITED: YES \_\_\_\_\_

HILARCH: Record No 56  
SITE ID: 8HI00057  
NAME: Nn  
MAP: RIVERVIEW  
LOCATION [ E: 367870 N: 3075400 ]  
LAND USE: RESIDENTIAL  
CONDITION: DESTROYED  
TYPE: 12 PERIOD: 1  
COASTAL: NO  
VISITED: YES \_\_\_\_\_

HILARCH: Record No 52  
SITE ID: 8HI00053  
NAME: Nn  
MAP: RIVERVIEW  
LOCATION [ E: 0 N: 0 ]  
LAND USE: UNKNOWN  
CONDITION: UNKNOWN  
TYPE: 12 PERIOD: 25  
COASTAL: NO  
VISITED: NO \_\_\_\_\_

HILARCH: Record No 57  
SITE ID: 8HI00058  
NAME: Nn  
MAP: RIVERVIEW  
LOCATION [ E: 0 N: 0 ]  
LAND USE: UNKNOWN  
CONDITION: UNKNOWN  
TYPE: 12 PERIOD: 1  
COASTAL: NO  
VISITED: NO \_\_\_\_\_

HILARCH: Record No 53  
SITE ID: 8HI00054  
NAME: Nn  
MAP: RIVERVIEW  
LOCATION [ E: 367250 N: 3079300 ]  
LAND USE: AGR/RANGELAND  
CONDITION: MINOR DISTURBANCE  
TYPE: 10 PERIOD: 1  
COASTAL: NO  
VISITED: YES \_\_\_\_\_

HILARCH: Record No 58  
SITE ID: 8HI00059  
NAME: Nn  
MAP: LITHIA  
LOCATION [ E: 378390 N: 3078800 ]  
LAND USE: RESIDENTIAL  
CONDITION: UNKNOWN  
TYPE: 12 PERIOD: 25  
COASTAL: NO  
VISITED: NO \_\_\_\_\_

HILARCH: Record No 59  
SITE ID: 8H100060  
NAME: Nn  
MAP: GANDY BRIDGE  
LOCATION [ E: 344640 N: 3094550 ]  
LAND USE: COMMERCIAL  
CONDITION: DESTROYED  
TYPE: 10 PERIOD: 25  
COASTAL: YES  
VISITED: YES

---

HILARCH: Record No 64  
SITE ID: 8H100065  
NAME: Big Bend  
MAP: GIBSON  
LOCATION [ E: 361830 N: 3074830 ]  
LAND USE: AGR/RANGELAND  
CONDITION: MODERATE DISTURBANCE  
TYPE: 10 PERIOD: 25  
COASTAL: NO  
VISITED: YES

---

HILARCH: Record No 60  
SITE ID: 8H100061  
NAME: Nn  
MAP: ANTIOCH  
LOCATION [ E: 387220 N: 3108200 ]  
LAND USE: AGR/RANGELAND  
CONDITION: MODERATE DISTURBANCE  
TYPE: 12 PERIOD: 1  
COASTAL: NO  
VISITED: YES

---

HILARCH: Record No 65  
SITE ID: 8H100066  
NAME: Nn  
MAP: THONOTOSASSA  
LOCATION [ E: 373590 N: 3104140 ]  
LAND USE: AGR/RANGELAND  
CONDITION: MINOR DISTURBANCE  
TYPE: 5 PERIOD: 1  
COASTAL: NO  
VISITED: YES

---

HILARCH: Record No 61  
SITE ID: 8H100062  
NAME: Nn  
MAP: PLANT CITY  
LOCATION [ E: 394640 N: 3103280 ]  
LAND USE: AGR/RANGELAND  
CONDITION: MODERATE DISTURBANCE  
TYPE: 12 PERIOD: 1  
COASTAL: NO  
VISITED: YES

---

HILARCH: Record No 66  
SITE ID: 8H100067  
NAME: Welcome Mounds  
MAP: KEYSVILLE  
LOCATION [ E: 391960 N: 3078600 ]  
LAND USE: RESIDENTIAL  
CONDITION: UNKNOWN  
TYPE: 12 PERIOD: 25  
COASTAL: NO  
VISITED: NO

---

HILARCH: Record No 62  
SITE ID: 8H100063  
NAME: Blackwater Creek Site  
MAP: ZEPHYRHILLS  
LOCATION [ E: 380810 N: 3114290 ]  
LAND USE: RESIDENTIAL  
CONDITION: UNKNOWN  
TYPE: 12 PERIOD: 1  
COASTAL: NO  
VISITED: NO

---

HILARCH: Record No 67  
SITE ID: 8H100068  
NAME: Palma Ceia Spring  
MAP: TAMPA  
LOCATION [ E: 353570 N: 3089200 ]  
LAND USE: RECREATIONAL  
CONDITION: MODERATE DISTURBANCE  
TYPE: 4 PERIOD: 25  
COASTAL: YES  
VISITED: YES

---

HILARCH: Record No 63  
SITE ID: 8H100064  
NAME: Nn  
MAP: NICHOLS  
LOCATION [ E: 0 N: 0 ]  
LAND USE: UNKNOWN  
CONDITION: UNKNOWN  
TYPE: 12 PERIOD: 1  
COASTAL: NO  
VISITED: NO

---

HILARCH: Record No 68  
SITE ID: 8H100069  
NAME: Spanish Town Creek  
MAP: TAMPA  
LOCATION [ E: 0 N: 0 ]  
LAND USE: UNKNOWN  
CONDITION: UNKNOWN  
TYPE: 5 PERIOD: 25  
COASTAL: YES  
VISITED: NO

---

HILARCH: Record No 69  
SITE ID: 8HI00070  
NAME: Rocky Creek South  
MAP: SULPHUR SPRINGS  
LOCATION [ E: 354630 N: 3110960 ]  
LAND USE: RESIDENTIAL  
CONDITION: MAJOR DISTURBANCE  
TYPE: 12 PERIOD: 25  
COASTAL: NO  
VISITED: YES

HILARCH: Record No 74  
SITE ID: 8HI00075  
NAME: Simmons Mound  
MAP: RIVERVIEW  
LOCATION [ E: 367280 N: 3073500 ]  
LAND USE: RESIDENTIAL  
CONDITION: UNKNOWN  
TYPE: 13 PERIOD: 25  
COASTAL: NO  
VISITED: NO

HILARCH: Record No 70  
SITE ID: 8HI00071  
NAME: Mill Point 6  
MAP: GIBSONTON  
LOCATION [ E: 363740 N: 3082440 ]  
LAND USE: RESIDENTIAL  
CONDITION: UNKNOWN  
TYPE: 5 PERIOD: 1  
COASTAL: YES  
VISITED: NO

HILARCH: Record No 75  
SITE ID: 8HI00076  
NAME: Palm River  
MAP: TAMPA  
LOCATION [ E: 362200 N: 3091950 ]  
LAND USE: PUBLIC LAND/SWFWMD  
CONDITION: MODERATE DISTURBANCE  
TYPE: 9 PERIOD: 25  
COASTAL: YES  
VISITED: NO

HILARCH: Record No 71  
SITE ID: 8HI00072  
NAME: Nn  
MAP: FORT LONESOME  
LOCATION [ E: 364400 N: 3081630 ]  
LAND USE: RESIDENTIAL  
CONDITION: UNKNOWN  
TYPE: 10 PERIOD: 1  
COASTAL: NO  
VISITED: NO

HILARCH: Record No 76  
SITE ID: 8HI00077  
NAME: Logging Woods 1  
MAP: 0  
LOCATION [ E: 373060 N: 3105220 ]  
LAND USE: AGR/RANGELAND  
CONDITION: MODERATE DISTURBANCE  
TYPE: 5 PERIOD: 25  
COASTAL: NO  
VISITED: YES

HILARCH: Record No 72  
SITE ID: 8HI00073  
NAME: Nn  
MAP: GIBSONTON  
LOCATION [ E: 364000 N: 3077400 ]  
LAND USE: AGR/RANGELAND  
CONDITION: MINOR DISTURBANCE  
TYPE: 13 PERIOD: 25  
COASTAL: YES  
VISITED: YES

HILARCH: Record No 77  
SITE ID: 8HI00078  
NAME: Adamo Drive  
MAP: 0  
LOCATION [ E: 362150 N: 3092520 ]  
LAND USE: AGR/RANGELAND  
CONDITION: MODERATE DISTURBANCE  
TYPE: 19 PERIOD: 25  
COASTAL: NO  
VISITED: YES

HILARCH: Record No 73  
SITE ID: 8HI00074  
NAME: De Shone Place  
MAP: FORT LONESOME  
LOCATION [ E: 380590 N: 3064100 ]  
LAND USE: RESIDENTIAL  
CONDITION: UNKNOWN  
TYPE: 4 PERIOD: 1  
COASTAL: NO  
VISITED: NO

HILARCH: Record No 78  
SITE ID: 8HI00079  
NAME: T L Barker  
MAP: 0  
LOCATION [ E: 364950 N: 3082240 ]  
LAND USE: RESIDENTIAL  
CONDITION: DESTROYED  
TYPE: 10 PERIOD: MC  
COASTAL: NO  
VISITED: YES

HILARCH: Record No 79  
SITE ID: 8H100080  
NAME: Rocky Creek  
MAP: 0  
LOCATION [ E: 346240 N: 3104400 ]  
LAND USE: RESIDENTIAL  
CONDITION: DESTROYED  
TYPE: 12 PERIOD: 25  
COASTAL: NO  
VISITED: YES

HILARCH: Record No 80  
SITE ID: 8H100081  
NAME: Saffold Drive  
MAP: RUSKIN  
LOCATION [ E: 357340 N: 3064300 ]  
LAND USE: RESIDENTIAL  
CONDITION: UNKNOWN  
TYPE: 10 PERIOD: 25  
COASTAL: YES  
VISITED: NO

HILARCH: Record No 81  
SITE ID: 8H100082  
NAME: Mound Lake  
MAP: 0  
LOCATION [ E: 345780 N: 3113930 ]  
LAND USE: AGR/RANGELAND  
CONDITION: MODERATE DISTURBANCE  
TYPE: 12 PERIOD: 25  
COASTAL: NO  
VISITED: YES

HILARCH: Record No 82  
SITE ID: 8H100083  
NAME: Columbus Drive  
MAP: 0  
LOCATION [ E: 360540 N: 3094080 ]  
LAND USE: RESIDENTIAL  
CONDITION: DESTROYED  
TYPE: 19 PERIOD: 25  
COASTAL: NO  
VISITED: YES

HILARCH: Record No 83  
SITE ID: 8H100084  
NAME: Culbreath Place  
MAP: GANDY BRIDGE  
LOCATION [ E: 349850 N: 3090280 ]  
LAND USE: RESIDENTIAL  
CONDITION: DESTROYED  
TYPE: 10 PERIOD: 25  
COASTAL: YES  
VISITED: YES

HILARCH: Record No 84  
SITE ID: 8H100085  
NAME: Ratliffe Site  
MAP: THONOTOSASSA  
LOCATION [ E: 0 N: 0 ]  
LAND USE: UNKNOWN  
CONDITION: UNKNOWN  
TYPE: 5 PERIOD: 1  
COASTAL: NO  
VISITED: NO

HILARCH: Record No 85  
SITE ID: 8H100086  
NAME: Platt Street Bridge  
MAP: 0  
LOCATION [ E: 356420 N: 3091300 ]  
LAND USE: RESIDENTIAL  
CONDITION: UNKNOWN  
TYPE: 5 PERIOD: 25  
COASTAL: NO  
VISITED: NO

HILARCH: Record No 86  
SITE ID: 8H100087  
NAME: Adamsville Iii  
MAP: 0  
LOCATION [ E: 364000 N: 3077700 ]  
LAND USE: AGR/RANGELAND  
CONDITION: MINOR DISTURBANCE  
TYPE: 10 PERIOD: 25  
COASTAL: NO  
VISITED: YES

HILARCH: Record No 87  
SITE ID: 8H100088  
NAME: Wykoff  
MAP: 0  
LOCATION [ E: 355900 N: 3097460 ]  
LAND USE: RESIDENTIAL  
CONDITION: DESTROYED  
TYPE: 2 PERIOD: 5  
COASTAL: NO  
VISITED: YES

HILARCH: Record No 88  
SITE ID: 8H100089A  
NAME: Rocky Point II - Beach  
MAP: GANDY BRIDGE  
LOCATION [ E: 345920 N: 3094180 ]  
LAND USE: RESIDENTIAL  
CONDITION: UNKNOWN  
TYPE: 10 PERIOD: 49  
COASTAL: YES  
VISITED: NO

HILARCH: Record No 89  
SITE ID: 8H100089B  
NAME: Rocky Point II - Beach  
MAP: GANDY BRIDGE  
LOCATION [ E: 345920 N: 3094180 ]  
LAND USE: RESIDENTIAL  
CONDITION: UNKNOWN  
TYPE: 10 PERIOD: 25  
COASTAL: YES  
VISITED: NO

HILARCH: Record No 94  
SITE ID: 8H100092  
NAME: Rocky Point V  
MAP: GANDY BRIDGE  
LOCATION [ E: 345590 N: 3094600 ]  
LAND USE: COMMERCIAL  
CONDITION: DESTROYED  
TYPE: 10 PERIOD: 25  
COASTAL: YES  
VISITED: YES

HILARCH: Record No 90  
SITE ID: 8H100089C  
NAME: Rocky Point II - Beach  
MAP: GANDY BRIDGE  
LOCATION [ E: 345920 N: 3094180 ]  
LAND USE: RESIDENTIAL  
CONDITION: UNKNOWN  
TYPE: 10 PERIOD: 25  
COASTAL: YES  
VISITED: NO

HILARCH: Record No 95  
SITE ID: 8H100093  
NAME: Cedar Point  
MAP: RUSKIN  
LOCATION [ E: 355300 N: 3066380 ]  
LAND USE: AGR/RANGELAND  
CONDITION: MINOR DISTURBANCE  
TYPE: 10 PERIOD: 25  
COASTAL: YES  
VISITED: YES

HILARCH: Record No 91  
SITE ID: 8H100089D  
NAME: Rocky Point II - Beach  
MAP: GANDY BRIDGE  
LOCATION [ E: 345920 N: 3094180 ]  
LAND USE: RESIDENTIAL  
CONDITION: UNKNOWN  
TYPE: 10 PERIOD: 25  
COASTAL: YES  
VISITED: NO

HILARCH: Record No 96  
SITE ID: 8H100094  
NAME: Ruskin Shell Mound  
MAP: RUSKIN  
LOCATION [ E: 354600 N: 3065760 ]  
LAND USE: AGR/RANGELAND  
CONDITION: MINOR DISTURBANCE  
TYPE: 10 PERIOD: 25  
COASTAL: YES  
VISITED: YES

HILARCH: Record No 92  
SITE ID: 8H100090  
NAME: Rocky Point III  
MAP: GANDY BRIDGE  
LOCATION [ E: 346090 N: 3094500 ]  
LAND USE: COMMERCIAL  
CONDITION: DESTROYED  
TYPE: 10 PERIOD: 25  
COASTAL: YES  
VISITED: YES

HILARCH: Record No 97  
SITE ID: 8H100095  
NAME: Sumner Ranch 1  
MAP: RIVERVIEW  
LOCATION [ E: 371610 N: 3071340 ]  
LAND USE: RESIDENTIAL  
CONDITION: UNKNOWN  
TYPE: 12 PERIOD: 25  
COASTAL: NO  
VISITED: NO

HILARCH: Record No 93  
SITE ID: 8H100091  
NAME: Rocky Point IV  
MAP: GANDY BRIDGE  
LOCATION [ E: 345870 N: 3094450 ]  
LAND USE: RESIDENTIAL  
CONDITION: UNKNOWN  
TYPE: 10 PERIOD: 25  
COASTAL: YES  
VISITED: NO

HILARCH: Record No 98  
SITE ID: 8H100096  
NAME: Sumner Ranch 2  
MAP: RIVERVIEW  
LOCATION [ E: 0 N: 0 ]  
LAND USE: UNKNOWN  
CONDITION: UNKNOWN  
TYPE: 13 PERIOD: 25  
COASTAL: NO  
VISITED: NO

HILARCH: Record No 99  
SITE ID: 8H100097  
NAME: Sumner Ranch 3  
MAP: RIVERVIEW  
LOCATION [ E: 0 N: 0 ]  
LAND USE: UNKNOWN  
CONDITION: UNKNOWN  
TYPE: 5 PERIOD: 1  
COASTAL: NO  
VISITED: NO

HILARCH: Record No 104  
SITE ID: 8H100102  
NAME: Cooley  
MAP: GIBSON  
LOCATION [ E: 361740 N: 3075960 ]  
LAND USE: COMMERCIAL  
CONDITION: DESTROYED  
TYPE: 10 PERIOD: 25  
COASTAL: NO  
VISITED: YES

HILARCH: Record No 100  
SITE ID: 8H100098  
NAME: Nn  
MAP: THONOTOSASSA  
LOCATION [ E: 373630 N: 3103520 ]  
LAND USE: RECREATIONAL  
CONDITION: MAJOR DISTURBANCE  
TYPE: 5 PERIOD: 25  
COASTAL: NO  
VISITED: YES

HILARCH: Record No 105  
SITE ID: 8H100103  
NAME: Skipper Ave Bridge  
MAP: SULPHUR SPRINGS  
LOCATION [ E: 361500 N: 3107160 ]  
LAND USE: RESIDENTIAL  
CONDITION: UNKNOWN  
TYPE: 2 PERIOD: 1  
COASTAL: NO  
VISITED: NO

HILARCH: Record No 101  
SITE ID: 8H100099  
NAME: Sanitary Fill  
MAP: THONOTOSASSA  
LOCATION [ E: 367180 N: 3103840 ]  
LAND USE: PUBLIC LAND/SWFWMD  
CONDITION: DESTROYED  
TYPE: 5 PERIOD: 3  
COASTAL: NO  
VISITED: YES

HILARCH: Record No 106  
SITE ID: 8H100104  
NAME: Culbreath Bayou  
MAP: GANDY BRIDGE  
LOCATION [ E: 349750 N: 309080 ]  
LAND USE: RESIDENTIAL  
CONDITION: UNKNOWN  
TYPE: 10 PERIOD: 25  
COASTAL: YES  
VISITED: NO

HILARCH: Record No 102  
SITE ID: 8H100100  
NAME: Apollo Beach  
MAP: GIBSONTON  
LOCATION [ E: 0 N: 0 ]  
LAND USE: UNKNOWN  
CONDITION: MAJOR DISTURBANCE  
TYPE: 2 PERIOD: 78  
COASTAL: YES  
VISITED: YES

HILARCH: Record No 107  
SITE ID: 8H100105A  
NAME: Fish Creek  
MAP: GANDY BRIDGE  
LOCATION [ E: 347300 N: 3094110 ]  
LAND USE: COMMERCIAL  
CONDITION: DESTROYED  
TYPE: 9 PERIOD: MC  
COASTAL: YES  
VISITED: YES

HILARCH: Record No 103  
SITE ID: 8H100101  
NAME: Elsberry  
MAP: GIBSON  
LOCATION [ E: 361960 N: 3075300 ]  
LAND USE: COMMERCIAL  
CONDITION: DESTROYED  
TYPE: 10 PERIOD: 25  
COASTAL: NO  
VISITED: YES

HILARCH: Record No 483  
SITE ID: 8H100105B  
NAME: Fish Creek  
MAP: GANDY BRIDGE  
LOCATION [ E: 347470 N: 3093850 ]  
LAND USE: RESIDENTIAL  
CONDITION: UNKNOWN  
TYPE: 9 PERIOD: MC  
COASTAL: YES  
VISITED: NO

HILARCH: Record No 484  
SITE ID: 8HI00105C  
NAME: Fish Creek  
MAP: GANDY BRIDGE  
LOCATION [ E: 347720 N: 3093780 ]  
LAND USE: RESIDENTIAL  
CONDITION: UNKNOWN  
TYPE: 9 PERIOD: MC  
COASTAL: YES  
VISITED: NO

HILARCH: Record No 108  
SITE ID: 8HI00106  
NAME: Fletcher Davis  
MAP: THONOTOSASSA  
LOCATION [ E: 370360 N: 3100720 ]  
LAND USE: AGR/RANGELAND  
CONDITION: MODERATE DISTURBANCE  
TYPE: 5 PERIOD: 3  
COASTAL: NO  
VISITED: YES

HILARCH: Record No 485  
SITE ID: 8HI00105D  
NAME: Fish Creek  
MAP: GANDY BRIDGE  
LOCATION [ E: 347550 N: 3094220 ]  
LAND USE: RESIDENTIAL  
CONDITION: UNKNOWN  
TYPE: 5 PERIOD: 43  
COASTAL: YES  
VISITED: NO

HILARCH: Record No 109  
SITE ID: 8HI00107  
NAME: Six Mile Creek  
MAP: BRANDON  
LOCATION [ E: 365660 N: 3092720 ]  
LAND USE: COMMERCIAL  
CONDITION: DESTROYED  
TYPE: 5 PERIOD: 3  
COASTAL: NO  
VISITED: YES

HILARCH: Record No 486  
SITE ID: 8HI00105E  
NAME: Fish Creek  
MAP: GANDY BRIDGE  
LOCATION [ E: 347600 N: 3094040 ]  
LAND USE: RESIDENTIAL  
CONDITION: UNKNOWN  
TYPE: 5 PERIOD: 43  
COASTAL: YES  
VISITED: NO

HILARCH: Record No 110  
SITE ID: 8HI00108  
NAME: Palm River Midden  
MAP: TAMPA  
LOCATION [ E: 361500 N: 3090400 ]  
LAND USE: PUBLIC LAND/SWFWMD  
CONDITION: DESTROYED  
TYPE: 10 PERIOD: MC  
COASTAL: YES  
VISITED: YES

HILARCH: Record No 487  
SITE ID: 8HI00105F  
NAME: Fish Creek  
MAP: GANDY BRIDGE  
LOCATION [ E: 347660 N: 3094050 ]  
LAND USE: RESIDENTIAL  
CONDITION: UNKNOWN  
TYPE: 5 PERIOD: 43  
COASTAL: YES  
VISITED: NO

HILARCH: Record No 111  
SITE ID: 8HI00109  
NAME: USF North Campus  
MAP: SULPHUR SPRINGS  
LOCATION [ E: 361810 N: 3106490 ]  
LAND USE: RESIDENTIAL  
CONDITION: UNKNOWN  
TYPE: 5 PERIOD: 3  
COASTAL: NO  
VISITED: NO

HILARCH: Record No 488  
SITE ID: 8HI00105G  
NAME: Fish Creek  
MAP: GANDY BRIDGE  
LOCATION [ E: 347840 N: 3093780 ]  
LAND USE: RESIDENTIAL  
CONDITION: UNKNOWN  
TYPE: 9 PERIOD: MC  
COASTAL: YES  
VISITED: NO

HILARCH: Record No 112  
SITE ID: 8HI00111  
NAME: Recreation Area - USF  
MAP: SULPHUR SPRINGS  
LOCATION [ E: 364550 N: 3105640 ]  
LAND USE: RESIDENTIAL  
CONDITION: UNKNOWN  
TYPE: 4 PERIOD: 3  
COASTAL: NO  
VISITED: NO

HILARCH: Record No 113  
SITE ID: 8HI00113  
NAME: Keese  
MAP: GANDY BRIDGE  
LOCATION [ E: 346320 N: 3905550 ]  
LAND USE: RESIDENTIAL  
CONDITION: UNKNOWN  
TYPE: 49 PERIOD: 6  
COASTAL: YES  
VISITED: NO

HILARCH: Record No 118  
SITE ID: 8HI00318  
NAME: Hollomans Branch  
MAP: ANTIOCH  
LOCATION [ E: 0 N: 0 ]  
LAND USE: UNKNOWN  
CONDITION: UNKNOWN  
TYPE: 5 PERIOD: 25  
COASTAL: NO  
VISITED: NO

HILARCH: Record No 114  
SITE ID: 8HI00114  
NAME: USF Observatory  
MAP: SULPHUR SPRINGS  
LOCATION [ E: 361600 N: 3106380 ]  
LAND USE: RESIDENTIAL  
CONDITION: UNKNOWN  
TYPE: 4 PERIOD: MC  
COASTAL: NO  
VISITED: NO

HILARCH: Record No 119  
SITE ID: 8HI00319  
NAME: Lithia  
MAP: LITHIA  
LOCATION [ E: 380840 N: 3083460 ]  
LAND USE: RESIDENTIAL  
CONDITION: UNKNOWN  
TYPE: 5 PERIOD: 25  
COASTAL: NO  
VISITED: NO

HILARCH: Record No 115  
SITE ID: 8HI00305  
NAME: Hillsborough River Basin  
MAP: THONOTOSASSA  
LOCATION [ E: 374780 N: 3106760 ]  
LAND USE: RESIDENTIAL  
CONDITION: DESTROYED  
TYPE: 4 PERIOD: 1  
COASTAL: NO  
VISITED: YES

HILARCH: Record No 120  
SITE ID: 8HI00320  
NAME: Karklins  
MAP: SULPHUR SPRINGS  
LOCATION [ E: 364700 N: 3111200 ]  
LAND USE: RESIDENTIAL  
CONDITION: UNKNOWN  
TYPE: 5 PERIOD: 25  
COASTAL: NO  
VISITED: NO

HILARCH: Record No 116  
SITE ID: 8HI00306  
NAME: Hillsborough River Mound  
MAP: THONOTOSASSA  
LOCATION [ E: 371010 N: 3106480 ]  
LAND USE: PUBLIC LAND/SWFWMD  
CONDITION: MODERATE DISTURBANCE  
TYPE: 4 PERIOD: 25  
COASTAL: NO  
VISITED: YES

HILARCH: Record No 121  
SITE ID: 8HI00321  
NAME: Nn  
MAP: DOVER  
LOCATION [ E: 0 N: 0 ]  
LAND USE: UNKNOWN  
CONDITION: UNKNOWN  
TYPE: 5 PERIOD: 25  
COASTAL: NO  
VISITED: NO

HILARCH: Record No 117  
SITE ID: 8HI00307  
NAME: Planted Pines Woods  
MAP: SULPHUR SPRINGS  
LOCATION [ E: 361760 N: 3106750 ]  
LAND USE: VACANT-RESIDENTIAL  
CONDITION: MAJOR DISTURBANCE  
TYPE: 4 PERIOD: 25  
COASTAL: NO  
VISITED: YES

HILARCH: Record No 122  
SITE ID: 8HI00322  
NAME: Nn  
MAP: DOVER  
LOCATION [ E: 380130 N: 3091900 ]  
LAND USE: RESIDENTIAL  
CONDITION: UNKNOWN  
TYPE: 4 PERIOD: 25  
COASTAL: NO  
VISITED: NO



HILARCH: Record No 123  
SITE ID: 8HI00323  
NAME: West Shore  
MAP: GANDY BRIDGE  
LOCATION [ E: 349920 N: 3092450 ]  
LAND USE: COMMERCIAL  
CONDITION: DESTROYED  
TYPE: 5 PERIOD: 25  
COASTAL: YES  
VISITED: YES

HILARCH: Record No 128  
SITE ID: 8HI00328  
NAME: Nn  
MAP: SULPHUR SPRINGS  
LOCATION [ E: 362470 N: 3105050 ]  
LAND USE: RESIDENTIAL  
CONDITION: DESTROYED  
TYPE: 5 PERIOD: 25  
COASTAL: NO  
VISITED: YES

HILARCH: Record No 124  
SITE ID: 8HI00324  
NAME: Tampa Int'l Airport  
MAP: GANDY BRIDGE  
LOCATION [ E: 0 N: 0 ]  
LAND USE: UNKNOWN  
CONDITION: UNKNOWN  
TYPE: 5 PERIOD: 25  
COASTAL: YES  
VISITED: NO

HILARCH: Record No 129  
SITE ID: 8HI00329  
NAME: Nn  
MAP: SULPHUR SPRINGS  
LOCATION [ E: 363880 N: 3105340 ]  
LAND USE: COMMERCIAL  
CONDITION: DESTROYED  
TYPE: 5 PERIOD: 1  
COASTAL: NO  
VISITED: YES

HILARCH: Record No 125  
SITE ID: 8HI00325  
NAME: Buffalo  
MAP: TAMPA  
LOCATION [ E: 363680 N: 3095480 ]  
LAND USE: COMMERCIAL  
CONDITION: DESTROYED  
TYPE: 5 PERIOD: 25  
COASTAL: YES  
VISITED: YES

HILARCH: Record No 130  
SITE ID: 8HI00330  
NAME: Handball Court USF  
MAP: SULPHUR SPRINGS  
LOCATION [ E: 361580 N: 3104320 ]  
LAND USE: RESIDENTIAL  
CONDITION: UNKNOWN  
TYPE: 5 PERIOD: 1  
COASTAL: NO  
VISITED: NO

HILARCH: Record No 126  
SITE ID: 8HI00326  
NAME: McKay Bay Midden  
MAP: TAMPA  
LOCATION [ E: 361000 N: 3090880 ]  
LAND USE: RESIDENTIAL  
CONDITION: UNKNOWN  
TYPE: 10 PERIOD: 25  
COASTAL: YES  
VISITED: NO

HILARCH: Record No 131  
SITE ID: 8HI00331  
NAME: Skipper Road  
MAP: SULPHUR SPRINGS  
LOCATION [ E: 360470 N: 3106800 ]  
LAND USE: RESIDENTIAL  
CONDITION: UNKNOWN  
TYPE: 4 PERIOD: 1  
COASTAL: NO  
VISITED: NO

HILARCH: Record No 127  
SITE ID: 8HI00327  
NAME: Nn  
MAP: TAMPA  
LOCATION [ E: 354820 N: 3095860 ]  
LAND USE: COMMERCIAL  
CONDITION: DESTROYED  
TYPE: 5 PERIOD: 25  
COASTAL: YES  
VISITED: YES

HILARCH: Record No 132  
SITE ID: 8HI00332  
NAME: Nn  
MAP: BRANDON  
LOCATION [ E: 366080 N: 3092660 ]  
LAND USE: COMMERCIAL  
CONDITION: DESTROYED  
TYPE: 5 PERIOD: 25  
COASTAL: NO  
VISITED: YES

HILARCH: Record No 133  
SITE ID: 8HI00333  
NAME: Interstate 4  
MAP: BRANDON  
LOCATION [ E: 366420 N: 3096580 ]  
LAND USE: COMMERCIAL  
CONDITION: DESTROYED  
TYPE: 24 PERIOD: 25  
COASTAL: NO  
VISITED: YES

---

HILARCH: Record No 138  
SITE ID: 8HI00340  
NAME: Cedar Grove  
MAP: NICHOLS  
LOCATION [ E: 389500 N: 3085150 ]  
LAND USE: RESIDENTIAL  
CONDITION: UNKNOWN  
TYPE: 5 PERIOD: 6  
COASTAL: NO  
VISITED: NO

---

HILARCH: Record No 134  
SITE ID: 8HI00334  
NAME: Harris  
MAP: RIVERVIEW  
LOCATION [ E: 375960 N: 3083080 ]  
LAND USE: RESIDENTIAL  
CONDITION: UNKNOWN  
TYPE: 4 PERIOD: 25  
COASTAL: NO  
VISITED: NO

---

HILARCH: Record No 139  
SITE ID: 8HI00341  
NAME: Mizelle Creek  
MAP: KEYSVILLE  
LOCATION [ E: 391020 N: 3080050 ]  
LAND USE: RESIDENTIAL  
CONDITION: UNKNOWN  
TYPE: 5 PERIOD: 70  
COASTAL: NO  
VISITED: NO

---

HILARCH: Record No 135  
SITE ID: 8HI00335  
NAME: Fuller  
MAP: RIVERVIEW  
LOCATION [ E: 375890 N: 3083070 ]  
LAND USE: RESIDENTIAL  
CONDITION: UNKNOWN  
TYPE: 5 PERIOD: 1  
COASTAL: NO  
VISITED: NO

---

HILARCH: Record No 140  
SITE ID: 8HI00342  
NAME: Halls Branch 1  
MAP: KEYSVILLE  
LOCATION [ E: 392450 N: 3074750 ]  
LAND USE: RESIDENTIAL  
CONDITION: UNKNOWN  
TYPE: 4 PERIOD: 25  
COASTAL: NO  
VISITED: NO

---

HILARCH: Record No 136  
SITE ID: 8HI00336  
NAME: Orange Grove  
MAP: 0  
LOCATION [ E: 377010 N: 3085550 ]  
LAND USE: RESIDENTIAL  
CONDITION: UNKNOWN  
TYPE: 5 PERIOD: 25  
COASTAL: NO  
VISITED: NO

---

HILARCH: Record No 141  
SITE ID: 8HI00343  
NAME: Halls Branch 2  
MAP: KEYSVILLE  
LOCATION [ E: 391450 N: 3075900 ]  
LAND USE: RESIDENTIAL  
CONDITION: UNKNOWN  
TYPE: 5 PERIOD: 6  
COASTAL: NO  
VISITED: NO

---

HILARCH: Record No 137  
SITE ID: 8HI00337  
NAME: Nn  
MAP: BRANDON  
LOCATION [ E: 374940 N: 3085430 ]  
LAND USE: RESIDENTIAL  
CONDITION: UNKNOWN  
TYPE: 5 PERIOD: 25  
COASTAL: NO  
VISITED: NO

---

HILARCH: Record No 142  
SITE ID: 8HI00344  
NAME: Cabbage Ford  
MAP: KEYSVILLE  
LOCATION [ E: 389300 N: 3075120 ]  
LAND USE: RESIDENTIAL  
CONDITION: UNKNOWN  
TYPE: 5 PERIOD: 6  
COASTAL: NO  
VISITED: NO

---

HILARCH: Record No 143  
SITE ID: 8HI00345  
NAME: Hurrah Creek  
MAP: FORT LONESOME  
LOCATION [ E: 385600 N: 3068780 ]  
LAND USE: RESIDENTIAL  
CONDITION: UNKNOWN  
TYPE: 5 PERIOD: 6  
COASTAL: NO  
VISITED: NO

HILARCH: Record No 148  
SITE ID: 8HI00350  
NAME: Ft Lonesome Branch 2  
MAP: FORT LONESOME  
LOCATION [ E: 386450 N: 3068680 ]  
LAND USE: RESIDENTIAL  
CONDITION: UNKNOWN  
TYPE: 5 PERIOD: 6  
COASTAL: NO  
VISITED: NO

HILARCH: Record No 144  
SITE ID: 8HI00346  
NAME: Colding  
MAP: LITHIA  
LOCATION [ E: 386640 N: 3071600 ]  
LAND USE: RESIDENTIAL  
CONDITION: UNKNOWN  
TYPE: 4 PERIOD: 3  
COASTAL: NO  
VISITED: NO

HILARCH: Record No 149  
SITE ID: 8HI00351  
NAME: Hurrah Lake 3  
MAP: FORT LONESOME  
LOCATION [ E: 387150 N: 3069240 ]  
LAND USE: RESIDENTIAL  
CONDITION: UNKNOWN  
TYPE: 5 PERIOD: 6  
COASTAL: NO  
VISITED: NO

HILARCH: Record No 145  
SITE ID: 8HI00347  
NAME: Hurrah Lake 1  
MAP: LITHIA  
LOCATION [ E: 387950 N: 3070640 ]  
LAND USE: RESIDENTIAL  
CONDITION: UNKNOWN  
TYPE: 5 PERIOD: 6  
COASTAL: NO  
VISITED: NO

HILARCH: Record No 150  
SITE ID: 8HI00352  
NAME: Brewster Plant  
MAP: DUETTE  
LOCATION [ E: 389820 N: 3068300 ]  
LAND USE: RESIDENTIAL  
CONDITION: UNKNOWN  
TYPE: 4 PERIOD: 25  
COASTAL: NO  
VISITED: NO

HILARCH: Record No 146  
SITE ID: 8HI00348  
NAME: Hurrah Lake 2  
MAP: LITHIA  
LOCATION [ E: 387620 N: 3070620 ]  
LAND USE: RESIDENTIAL  
CONDITION: UNKNOWN  
TYPE: 5 PERIOD: 6  
COASTAL: NO  
VISITED: NO

HILARCH: Record No 151  
SITE ID: 8HI00353  
NAME: Bethlehem Church  
MAP: DUETTE  
LOCATION [ E: 395220 N: 3067100 ]  
LAND USE: RESIDENTIAL  
CONDITION: UNKNOWN  
TYPE: 5 PERIOD: MC  
COASTAL: NO  
VISITED: NO

HILARCH: Record No 147  
SITE ID: 8HI00349  
NAME: Ft Lonesome Branch 1  
MAP: FORT LONESOME  
LOCATION [ E: 386660 N: 3068200 ]  
LAND USE: RESIDENTIAL  
CONDITION: UNKNOWN  
TYPE: 5 PERIOD: 6  
COASTAL: NO  
VISITED: NO

HILARCH: Record No 152  
SITE ID: 8HI00354  
NAME: Boggy Branch  
MAP: KEYSVILLE  
LOCATION [ E: 390460 N: 3070350 ]  
LAND USE: RESIDENTIAL  
CONDITION: UNKNOWN  
TYPE: 4 PERIOD: 49  
COASTAL: NO  
VISITED: NO

HILARCH: Record No 153  
SITE ID: 8H100355  
NAME: Bethlehem Bridge  
MAP: DUETTE  
LOCATION [ E: 395260 N: 3066600 ]  
LAND USE: RESIDENTIAL  
CONDITION: UNKNOWN  
TYPE: 5 PERIOD: 6  
COASTAL: NO  
VISITED: NO

HILARCH: Record No 158  
SITE ID: 8H100368  
NAME: Brightwater  
MAP: SULPHUR SPRINGS  
LOCATION [ E: 364440 N: 3105100 ]  
LAND USE: COMMERCIAL  
CONDITION: DESTROYED  
TYPE: 5 PERIOD: 1  
COASTAL: NO  
VISITED: YES

HILARCH: Record No 154  
SITE ID: 8H100358  
NAME: Berg  
MAP: GANDY BRIDGE  
LOCATION [ E: 347120 N: 3096580 ]  
LAND USE: COMMERCIAL  
CONDITION: DESTROYED  
TYPE: 5 PERIOD: MC  
COASTAL: YES  
VISITED: YES

HILARCH: Record No 159  
SITE ID: 8H100369  
NAME: Wujick  
MAP: SULPHUR SPRINGS  
LOCATION [ E: 364200 N: 3104400 ]  
LAND USE: COMMERCIAL  
CONDITION: DESTROYED  
TYPE: 5 PERIOD: 3  
COASTAL: NO  
VISITED: YES

HILARCH: Record No 155  
SITE ID: 8H100365  
NAME: Little Man  
MAP: DUETTE  
LOCATION [ E: 390920 N: 3061940 ]  
LAND USE: RESIDENTIAL  
CONDITION: UNKNOWN  
TYPE: 5 PERIOD: 3  
COASTAL: NO  
VISITED: NO

HILARCH: Record No 160  
SITE ID: 8H100370  
NAME: Sligh  
MAP: 0  
LOCATION [ E: 0 N: 0 ]  
LAND USE: UNKNOWN  
CONDITION: UNKNOWN  
TYPE: 4 PERIOD: 25  
COASTAL: NO  
VISITED: NO

HILARCH: Record No 156  
SITE ID: 8H100366  
NAME: Gasline  
MAP: DUETTE  
LOCATION [ E: 390450 N: 3059260 ]  
LAND USE: RESIDENTIAL  
CONDITION: UNKNOWN  
TYPE: 4 PERIOD: MC  
COASTAL: NO  
VISITED: NO

HILARCH: Record No 161  
SITE ID: 8H100371  
NAME: Temple Heights  
MAP: 0  
LOCATION [ E: 0 N: 0 ]  
LAND USE: UNKNOWN  
CONDITION: UNKNOWN  
TYPE: 4 PERIOD: 25  
COASTAL: NO  
VISITED: NO

HILARCH: Record No 157  
SITE ID: 8H100367  
NAME: Windmill  
MAP: DUETTE  
LOCATION [ E: 391180 N: 3064470 ]  
LAND USE: RESIDENTIAL  
CONDITION: UNKNOWN  
TYPE: 5 PERIOD: 6  
COASTAL: NO  
VISITED: NO

HILARCH: Record No 162  
SITE ID: 8H100372  
NAME: Dog Hospital  
MAP: THONOTOSASSA  
LOCATION [ E: 366350 N: 3101440 ]  
LAND USE: COMMERCIAL  
CONDITION: DESTROYED  
TYPE: 5 PERIOD: 3  
COASTAL: NO  
VISITED: YES

HILARCH: Record No 163  
SITE ID: 8HI00373  
NAME: Studio  
MAP: SULPHUR SPRINGS  
LOCATION [ E: 360490 N: 3100550 ]  
LAND USE: RECREATIONAL  
CONDITION: MINOR DISTURBANCE  
TYPE: 5 PERIOD: 1  
COASTAL: NO  
VISITED: YES

HILARCH: Record No 168  
SITE ID: 8HI00378  
NAME: Mizelle Creek 2  
MAP: KEYSVILLE  
LOCATION [ E: 396140 N: 3077540 ]  
LAND USE: RESIDENTIAL  
CONDITION: UNKNOWN  
TYPE: 5 PERIOD: 43  
COASTAL: NO  
VISITED: NO

HILARCH: Record No 164  
SITE ID: 8HI00374  
NAME: Mizelle Creek 1  
MAP: KEYSVILLE  
LOCATION [ E: 396120 N: 3077980 ]  
LAND USE: RESIDENTIAL  
CONDITION: UNKNOWN  
TYPE: 5 PERIOD: 43  
COASTAL: NO  
VISITED: NO

HILARCH: Record No 169  
SITE ID: 8HI00379  
NAME: Gully Branch  
MAP: KEYSVILLE  
LOCATION [ E: 394900 N: 3072750 ]  
LAND USE: RESIDENTIAL  
CONDITION: UNKNOWN  
TYPE: 5 PERIOD: 25  
COASTAL: NO  
VISITED: NO

HILARCH: Record No 165  
SITE ID: 8HI00375  
NAME: Halls Branch 3  
MAP: KEYSVILLE  
LOCATION [ E: 393350 N: 3074320 ]  
LAND USE: RESIDENTIAL  
CONDITION: UNKNOWN  
TYPE: 5 PERIOD: 43  
COASTAL: NO  
VISITED: NO

HILARCH: Record No 170  
SITE ID: 8HI00380  
NAME: Trout Creek Road  
MAP: THONOTOSASSA  
LOCATION [ E: 366970 N: 3107800 ]  
LAND USE: PUBLIC LAND/SWFWMD  
CONDITION: MAJOR DISTURBANCE  
TYPE: 5 PERIOD: 3  
COASTAL: NO  
VISITED: NO

HILARCH: Record No 166  
SITE ID: 8HI00376  
NAME: Halls Branch 4  
MAP: KEYSVILLE  
LOCATION [ E: 392900 N: 3075600 ]  
LAND USE: RESIDENTIAL  
CONDITION: UNKNOWN  
TYPE: 4 PERIOD: 58  
COASTAL: NO  
VISITED: NO

HILARCH: Record No 171  
SITE ID: 8HI00381  
NAME: Fish Pond  
MAP: THONOTOSASSA  
LOCATION [ E: 367900 N: 3106350 ]  
LAND USE: PUBLIC LAND/SWFWMD  
CONDITION: DESTROYED  
TYPE: 5 PERIOD: 3  
COASTAL: NO  
VISITED: YES

HILARCH: Record No 167  
SITE ID: 8HI00377  
NAME: Boggy Branch 1  
MAP: KEYSVILLE  
LOCATION [ E: 393500 N: 3072800 ]  
LAND USE: RESIDENTIAL  
CONDITION: UNKNOWN  
TYPE: 5 PERIOD: 25  
COASTAL: NO  
VISITED: NO

HILARCH: Record No 172  
SITE ID: 8HI00382  
NAME: Cow House Creek  
MAP: THONOTOSASSA  
LOCATION [ E: 368180 N: 3105450 ]  
LAND USE: PUBLIC LAND/SWFWMD  
CONDITION: DESTROYED  
TYPE: 5 PERIOD: 3  
COASTAL: NO  
VISITED: YES

HILARCH: Record No 173  
SITE ID: 8HI00383  
NAME: Harney (Slaughter House)  
MAP: THONOTOSASSA  
LOCATION [ E: 365000 N: 3099480 ]  
LAND USE: RESIDENTIAL  
CONDITION: UNKNOWN  
TYPE: 5 PERIOD: MC  
COASTAL: NO  
VISITED: NO

HILARCH: Record No 178  
SITE ID: 8HI00388  
NAME: Kaymen  
MAP: WIMAUMA  
LOCATION [ E: 370920 N: 3065430 ]  
LAND USE: RESIDENTIAL  
CONDITION: UNKNOWN  
TYPE: 5 PERIOD: 25  
COASTAL: NO  
VISITED: NO

HILARCH: Record No 174  
SITE ID: 8HI00384  
NAME: Randall Fish Camp  
MAP: THONOTOSASSA  
LOCATION [ E: 365060 N: 3099500 ]  
LAND USE: RESIDENTIAL  
CONDITION: UNKNOWN  
TYPE: 4 PERIOD: 1  
COASTAL: NO  
VISITED: NO

HILARCH: Record No 179  
SITE ID: 8HI00389  
NAME: Simmons  
MAP: WIMAUMA  
LOCATION [ E: 370190 N: 3065640 ]  
LAND USE: RESIDENTIAL  
CONDITION: UNKNOWN  
TYPE: 5 PERIOD: 25  
COASTAL: NO  
VISITED: NO

HILARCH: Record No 175  
SITE ID: 8HI00385  
NAME: Lonergan 1  
MAP: WESLEY CHAPEL  
LOCATION [ E: 374650 N: 3112700 ]  
LAND USE: PUBLIC LAND/SWFWMD  
CONDITION: MODERATE DISTURBANCE  
TYPE: 12 PERIOD: 43  
COASTAL: NO  
VISITED: YES

HILARCH: Record No 180  
SITE ID: 8HI00390  
NAME: Bartolotti  
MAP: THONOTOSASSA  
LOCATION [ E: 369500 N: 3099690 ]  
LAND USE: RESIDENTIAL  
CONDITION: UNKNOWN  
TYPE: 4 PERIOD: 25  
COASTAL: NO  
VISITED: NO

HILARCH: Record No 176  
SITE ID: 8HI00386  
NAME: Lonergan 2  
MAP: WESLEY CHAPEL  
LOCATION [ E: 374730 N: 3112580 ]  
LAND USE: PUBLIC LAND/SWFWMD  
CONDITION: MODERATE DISTURBANCE  
TYPE: 12 PERIOD: 43  
COASTAL: NO  
VISITED: YES

HILARCH: Record No 181  
SITE ID: 8HI00391  
NAME: Bennet  
MAP: THONOTOSASSA  
LOCATION [ E: 370100 N: 3098060 ]  
LAND USE: RESIDENTIAL  
CONDITION: UNKNOWN  
TYPE: 5 PERIOD: 43  
COASTAL: NO  
VISITED: NO

HILARCH: Record No 177  
SITE ID: 8HI00387  
NAME: Watts  
MAP: GANDY BRIDGE  
LOCATION [ E: 344530 N: 3095910 ]  
LAND USE: AGR/RANGELAND  
CONDITION: DESTROYED  
TYPE: 5 PERIOD: 43  
COASTAL: YES  
VISITED: YES

HILARCH: Record No 182  
SITE ID: 8HI00392  
NAME: Cow House Slough  
MAP: THONOTOSASSA  
LOCATION [ E: 366600 N: 3104270 ]  
LAND USE: RESIDENTIAL  
CONDITION: UNKNOWN  
TYPE: 5 PERIOD: 43  
COASTAL: NO  
VISITED: NO

HILARCH: Record No 183  
SITE ID: 8H100393A  
NAME: Boat Launch  
MAP: THONOTOSASSA  
LOCATION [ E: 365980 N: 3103900 ]  
LAND USE: RECREATIONAL  
CONDITION: MODERATE DISTURBANCE  
TYPE: 5 PERIOD: 43  
COASTAL: NO  
VISITED: YES

HILARCH: Record No 188  
SITE ID: 8H100397  
NAME: Antioch Road  
MAP: THONOTOSASSA  
LOCATION [ E: 376950 N: 3101130 ]  
LAND USE: AGR/RANGELAND  
CONDITION: MODERATE DISTURBANCE  
TYPE: 5 PERIOD: 43  
COASTAL: NO  
VISITED: YES

HILARCH: Record No 184  
SITE ID: 8H100393B  
NAME: Thompson  
MAP: THONOTOSASSA  
LOCATION [ E: 366580 N: 3103840 ]  
LAND USE: RESIDENTIAL  
CONDITION: UNKNOWN  
TYPE: 5 PERIOD: 3  
COASTAL: NO  
VISITED: NO

HILARCH: Record No 189  
SITE ID: 8H100398  
NAME: Chapman  
MAP: THONOTOSASSA  
LOCATION [ E: 374760 N: 3105750 ]  
LAND USE: AGR/RANGELAND  
CONDITION: MINOR DISTURBANCE  
TYPE: 5 PERIOD: 43  
COASTAL: NO  
VISITED: YES

HILARCH: Record No 185  
SITE ID: 8H100393C  
NAME: Cluck  
MAP: THONOTOSASSA  
LOCATION [ E: 365940 N: 3103650 ]  
LAND USE: RESIDENTIAL  
CONDITION: UNKNOWN  
TYPE: 5 PERIOD: 43  
COASTAL: NO  
VISITED: NO

HILARCH: Record No 190  
SITE ID: 8H100399  
NAME: James Harris  
MAP: THONOTOSASSA  
LOCATION [ E: 374540 N: 3106610 ]  
LAND USE: RESIDENTIAL  
CONDITION: DESTROYED  
TYPE: 5 PERIOD: 43  
COASTAL: NO  
VISITED: YES

HILARCH: Record No 186  
SITE ID: 8H100395  
NAME: Whiteway  
MAP: THONOTOSASSA  
LOCATION [ E: 365040 N: 3103130 ]  
LAND USE: RESIDENTIAL  
CONDITION: UNKNOWN  
TYPE: 5 PERIOD: 43  
COASTAL: NO  
VISITED: NO

HILARCH: Record No 191  
SITE ID: 8H100400  
NAME: Trout Creek  
MAP: WESLEY CHAPEL  
LOCATION [ E: 366180 N: 3112610 ]  
LAND USE: PUBLIC LAND/SWFWMD  
CONDITION: MODERATE DISTURBANCE  
TYPE: 5 PERIOD: 43  
COASTAL: NO  
VISITED: YES

HILARCH: Record No 187  
SITE ID: 8H100396  
NAME: Kelson Road  
MAP: THONOTOSASSA  
LOCATION [ E: 375160 N: 3106870 ]  
LAND USE: RESIDENTIAL  
CONDITION: DESTROYED  
TYPE: 5 PERIOD: 43  
COASTAL: NO  
VISITED: YES

HILARCH: Record No 192  
SITE ID: 8H100401  
NAME: Tram 830  
MAP: THONOTOSASSA  
LOCATION [ E: 370440 N: 3108510 ]  
LAND USE: RESIDENTIAL  
CONDITION: MODERATE DISTURBANCE  
TYPE: 5 PERIOD: MC  
COASTAL: NO  
VISITED: NO

HILARCH: Record No 193  
SITE ID: 8H100404  
NAME: Fort King Road  
MAP: THONOTOSASSA  
LOCATION [ E: 376210 N: 3102470 ]  
LAND USE: AGR/RANGELAND  
CONDITION: MODERATE DISTURBANCE  
TYPE: 5 PERIOD: 25  
COASTAL: NO  
VISITED: YES

HILARCH: Record No 198  
SITE ID: 8H100409  
NAME: Trotwood  
MAP: RIVERVIEW  
LOCATION [ E: 367320 N: 3079970 ]  
LAND USE: AGR/RANGELAND  
CONDITION: MINOR DISTURBANCE  
TYPE: 4 PERIOD: 25  
COASTAL: NO  
VISITED: YES

HILARCH: Record No 194  
SITE ID: 8H100405  
NAME: Hogue (Langshire VII)  
MAP: THONOTOSASSA  
LOCATION [ E: 371980 N: 3105150 ]  
LAND USE: AGR/RANGELAND  
CONDITION: MINOR DISTURBANCE  
TYPE: 4 PERIOD: 25  
COASTAL: NO  
VISITED: YES

HILARCH: Record No 199  
SITE ID: 8H100410  
NAME: Nn  
MAP: TAMPA  
LOCATION [ E: 361450 N: 3091730 ]  
LAND USE: PUBLIC LAND/SWFWMD  
CONDITION: DESTROYED  
TYPE: 9 PERIOD: 43  
COASTAL: YES  
VISITED: NO

HILARCH: Record No 195  
SITE ID: 8H100406  
NAME: Riverbank  
MAP: THONOTOSASSA  
LOCATION [ E: 365820 N: 3103660 ]  
LAND USE: RECREATIONAL  
CONDITION: MODERATE DISTURBANCE  
TYPE: 5 PERIOD: 3  
COASTAL: NO  
VISITED: YES

HILARCH: Record No 200  
SITE ID: 8H100411  
NAME: Nn  
MAP: TAMPA  
LOCATION [ E: 362290 N: 3092300 ]  
LAND USE: AGR/RANGELAND  
CONDITION: MODERATE DISTURBANCE  
TYPE: 9 PERIOD: 25  
COASTAL: YES  
VISITED: YES

HILARCH: Record No 196  
SITE ID: 8H100407  
NAME: Lightfoot  
MAP: RIVERVIEW  
LOCATION [ E: 366020 N: 3082150 ]  
LAND USE: VACANT-RESIDENTIAL  
CONDITION: MAJOR DISTURBANCE  
TYPE: 4 PERIOD: 81  
COASTAL: NO  
VISITED: YES

HILARCH: Record No 201  
SITE ID: 8H100412  
NAME: Nn  
MAP: TAMPA  
LOCATION [ E: 361830 N: 3091630 ]  
LAND USE: PUBLIC LAND/SWFWMD  
CONDITION: MODERATE DISTURBANCE  
TYPE: 9 PERIOD: 25  
COASTAL: YES  
VISITED: YES

HILARCH: Record No 197  
SITE ID: 8H100408  
NAME: Brown  
MAP: THONOTOSASSA  
LOCATION [ E: 375300 N: 3105260 ]  
LAND USE: AGR/RANGELAND  
CONDITION: MINOR DISTURBANCE  
TYPE: 5 PERIOD: 3  
COASTAL: NO  
VISITED: YES

HILARCH: Record No 202  
SITE ID: 8H100413  
NAME: Nn  
MAP: TAMPA  
LOCATION [ E: 361210 N: 3090880 ]  
LAND USE: RESIDENTIAL  
CONDITION: UNKNOWN  
TYPE: 9 PERIOD: 25  
COASTAL: YES  
VISITED: NO



HILARCH: Record No 203  
SITE ID: 8H100414  
NAME: Osteen  
MAP: RUSKIN  
LOCATION [ E: 358340 N: 3059540 ]  
LAND USE: RESIDENTIAL  
CONDITION: UNKNOWN  
TYPE: 5 PERIOD: 3  
COASTAL: YES  
VISITED: NO

HILARCH: Record No 208  
SITE ID: 8H100419  
NAME: South Prong 2  
MAP: DUETTE  
LOCATION [ E: 393420 N: 3067310 ]  
LAND USE: RESIDENTIAL  
CONDITION: UNKNOWN  
TYPE: 4 PERIOD: MC  
COASTAL: NO  
VISITED: NO

HILARCH: Record No 204  
SITE ID: 8H100415  
NAME: Beaver  
MAP: RUSKIN  
LOCATION [ E: 355840 N: 3066610 ]  
LAND USE: RESIDENTIAL  
CONDITION: DESTROYED  
TYPE: 10 PERIOD: 25  
COASTAL: YES  
VISITED: YES

HILARCH: Record No 209  
SITE ID: 8H100420  
NAME: Hewitt  
MAP: DUETTE  
LOCATION [ E: 394410 N: 3068310 ]  
LAND USE: RESIDENTIAL  
CONDITION: UNKNOWN  
TYPE: 4 PERIOD: 25  
COASTAL: NO  
VISITED: NO

HILARCH: Record No 205  
SITE ID: 8H100416  
NAME: Mill Bayou  
MAP: RUSKIN  
LOCATION [ E: 357340 N: 3064300 ]  
LAND USE: RESIDENTIAL  
CONDITION: UNKNOWN  
TYPE: 4 PERIOD: 25  
COASTAL: YES  
VISITED: NO

HILARCH: Record No 210  
SITE ID: 8H100421  
NAME: Lake Branch  
MAP: DUETTE  
LOCATION [ E: 395390 N: 3067610 ]  
LAND USE: RESIDENTIAL  
CONDITION: UNKNOWN  
TYPE: 5 PERIOD: 3  
COASTAL: NO  
VISITED: NO

HILARCH: Record No 206  
SITE ID: 8H100417  
NAME: Bryant  
MAP: DOVER  
LOCATION [ E: 383340 N: 3084130 ]  
LAND USE: RESIDENTIAL  
CONDITION: UNKNOWN  
TYPE: 5 PERIOD: 3  
COASTAL: NO  
VISITED: NO

HILARCH: Record No 211  
SITE ID: 8H100422  
NAME: Stockley  
MAP: DUETTE  
LOCATION [ E: 395390 N: 3069650 ]  
LAND USE: RESIDENTIAL  
CONDITION: UNKNOWN  
TYPE: 5 PERIOD: 25  
COASTAL: NO  
VISITED: NO

HILARCH: Record No 207  
SITE ID: 8H100418  
NAME: South Prong 1  
MAP: DUETTE  
LOCATION [ E: 393710 N: 3067400 ]  
LAND USE: RESIDENTIAL  
CONDITION: UNKNOWN  
TYPE: 4 PERIOD: MC  
COASTAL: NO  
VISITED: NO

HILARCH: Record No 212  
SITE ID: 8H100423  
NAME: Planted Pines  
MAP: DUETTE  
LOCATION [ E: 393150 N: 3066700 ]  
LAND USE: RESIDENTIAL  
CONDITION: UNKNOWN  
TYPE: 5 PERIOD: 25  
COASTAL: NO  
VISITED: NO

HILARCH: Record No 213  
SITE ID: 8HI00424  
NAME: Susys  
MAP: DUETTE  
LOCATION [ E: 392830 N: 3066830 ]  
LAND USE: RESIDENTIAL  
CONDITION: UNKNOWN  
TYPE: 5 PERIOD: 25  
COASTAL: NO  
VISITED: NO

HILARCH: Record No 218  
SITE ID: 8HI00430  
NAME: Ayres Grove  
MAP: THONOTOSASSA  
LOCATION [ E: 375060 N: 3102700 ]  
LAND USE: RESIDENTIAL  
CONDITION: MINOR DISTURBANCE  
TYPE: 5 PERIOD: 25  
COASTAL: NO  
VISITED: YES

HILARCH: Record No 214  
SITE ID: 8HI00425  
NAME: Cates  
MAP: DUETTE  
LOCATION [ E: 394060 N: 3068020 ]  
LAND USE: RESIDENTIAL  
CONDITION: UNKNOWN  
TYPE: 5 PERIOD: MC  
COASTAL: NO  
VISITED: NO

HILARCH: Record No 219  
SITE ID: 8HI00431  
NAME: Baker Creek  
MAP: THONOTOSASSA  
LOCATION [ E: 375680 N: 3102090 ]  
LAND USE: AGR/RANGELAND  
CONDITION: MODERATE DISTURBANCE  
TYPE: 4 PERIOD: 25  
COASTAL: NO  
VISITED: YES

HILARCH: Record No 215  
SITE ID: 8HI00427  
NAME: Flint Creek  
MAP: THONOTOSASSA  
LOCATION [ E: 375970 N: 3105620 ]  
LAND USE: AGR/RANGELAND  
CONDITION: MODERATE DISTURBANCE  
TYPE: 5 PERIOD: 3  
COASTAL: NO  
VISITED: YES

HILARCH: Record No 220  
SITE ID: 8HI00432  
NAME: Hendry Ranch  
MAP: THONOTOSASSA  
LOCATION [ E: 375600 N: 3103350 ]  
LAND USE: AGR/RANGELAND  
CONDITION: MODERATE DISTURBANCE  
TYPE: 5 PERIOD: 25  
COASTAL: NO  
VISITED: YES

HILARCH: Record No 216  
SITE ID: 8HI00428  
NAME: Crawford  
MAP: THONOTOSASSA  
LOCATION [ E: 376260 N: 3106300 ]  
LAND USE: AGR/RANGELAND  
CONDITION: MINOR DISTURBANCE  
TYPE: 5 PERIOD: 25  
COASTAL: NO  
VISITED: YES

HILARCH: Record No 221  
SITE ID: 8HI00433  
NAME: Burnett Grove  
MAP: THONOTOSASSA  
LOCATION [ E: 374560 N: 3101200 ]  
LAND USE: RESIDENTIAL  
CONDITION: UNKNOWN  
TYPE: 5 PERIOD: 43  
COASTAL: NO  
VISITED: NO

HILARCH: Record No 217  
SITE ID: 8HI00429  
NAME: Spada Grove  
MAP: THONOTOSASSA  
LOCATION [ E: 375760 N: 3106600 ]  
LAND USE: AGR/RANGELAND  
CONDITION: MINOR DISTURBANCE  
TYPE: 5 PERIOD: 25  
COASTAL: NO  
VISITED: YES

HILARCH: Record No 222  
SITE ID: 8HI00434  
NAME: Kingsway Road  
MAP: THONOTOSASSA  
LOCATION [ E: 374160 N: 3100840 ]  
LAND USE: RESIDENTIAL  
CONDITION: UNKNOWN  
TYPE: 5 PERIOD: 43  
COASTAL: NO  
VISITED: NO

HILARCH: Record No 223  
SITE ID: 8H100435  
NAME: Brener  
MAP: THONOTOSASSA  
LOCATION [ E: 374120 N: 3099980 ]  
LAND USE: RESIDENTIAL  
CONDITION: UNKNOWN  
TYPE: 4 PERIOD: MC  
COASTAL: NO  
VISITED: NO

HILARCH: Record No 228  
SITE ID: 8H100440  
NAME: Eastside Nursery Mound  
MAP: THONOTOSASSA  
LOCATION [ E: 372300 N: 3103780 ]  
LAND USE: RESIDENTIAL  
CONDITION: DESTROYED  
TYPE: 12 PERIOD: 1  
COASTAL: NO  
VISITED: YES

HILARCH: Record No 224  
SITE ID: 8H100436  
NAME: Taylor Road  
MAP: THONOTOSASSA  
LOCATION [ E: 373063 N: 3100780 ]  
LAND USE: AGR/RANGELAND  
CONDITION: MODERATE DISTURBANCE  
TYPE: 4 PERIOD: 43  
COASTAL: NO  
VISITED: YES

HILARCH: Record No 229  
SITE ID: 8H100441  
NAME: Indian Canal  
MAP: THONOTOSASSA  
LOCATION [ E: 374360 N: 3105840 ]  
LAND USE: AGR/RANGELAND  
CONDITION: MINOR DISTURBANCE  
TYPE: 5 PERIOD: 3  
COASTAL: NO  
VISITED: YES

HILARCH: Record No 225  
SITE ID: 8H100437  
NAME: Bessie Dix Road  
MAP: THONOTOSASSA  
LOCATION [ E: 371420 N: 3101060 ]  
LAND USE: INSTITUTIONAL  
CONDITION: DESTROYED  
TYPE: 5 PERIOD: 43  
COASTAL: NO  
VISITED: YES

HILARCH: Record No 230  
SITE ID: 8H100442  
NAME: Williams Road  
MAP: THONOTOSASSA  
LOCATION [ E: 371520 N: 3098460 ]  
LAND USE: RESIDENTIAL  
CONDITION: UNKNOWN  
TYPE: 5 PERIOD: 3  
COASTAL: NO  
VISITED: NO

HILARCH: Record No 226  
SITE ID: 8H100438  
NAME: Canal Road  
MAP: THONOTOSASSA  
LOCATION [ E: 370770 N: 3100950 ]  
LAND USE: RESIDENTIAL  
CONDITION: DESTROYED  
TYPE: 5 PERIOD: 43  
COASTAL: NO  
VISITED: YES

HILARCH: Record No 231  
SITE ID: 8H100443  
NAME: Temple Park  
MAP: THONOTOSASSA  
LOCATION [ E: 364900 N: 3101400 ]  
LAND USE: AGR/RANGELAND  
CONDITION: MODERATE DISTURBANCE  
TYPE: 5 PERIOD: 43  
COASTAL: NO  
VISITED: YES

HILARCH: Record No 227  
SITE ID: 8H100439  
NAME: Timmons Road  
MAP: THONOTOSASSA  
LOCATION [ E: 370280 N: 3101180 ]  
LAND USE: AGR/RANGELAND  
CONDITION: MINOR DISTURBANCE  
TYPE: 5 PERIOD: 43  
COASTAL: NO  
VISITED: YES

HILARCH: Record No 232  
SITE ID: 8H100444  
NAME: Williams Creek  
MAP: PLANT CITY  
LOCATION [ E: 390080 N: 3107460 ]  
LAND USE: AGR/RANGELAND  
CONDITION: MINOR DISTURBANCE  
TYPE: 4 PERIOD: 25  
COASTAL: NO  
VISITED: YES

HILARCH: Record No 233  
SITE ID: 8H100445  
NAME: Hen Pardi  
MAP: SULPHUR SPRINGS  
LOCATION [ E: 364220 N: 3105530 ]  
LAND USE: RECREATIONAL  
CONDITION: MODERATE DISTURBANCE  
TYPE: 5 PERIOD: MC  
COASTAL: NO  
VISITED: YES

---

HILARCH: Record No 238  
SITE ID: 8H100450  
NAME: Power Line A  
MAP: THONOTOSASSA  
LOCATION [ E: 366320 N: 3105620 ]  
LAND USE: RESIDENTIAL  
CONDITION: UNKNOWN  
TYPE: 5 PERIOD: MC  
COASTAL: NO  
VISITED: NO

---

HILARCH: Record No 234  
SITE ID: 8H100446  
NAME: Pardi Hypothesis  
MAP: SULPHUR SPRINGS  
LOCATION [ E: 363960 N: 3105580 ]  
LAND USE: RECREATIONAL  
CONDITION: MODERATE DISTURBANCE  
TYPE: 5 PERIOD: 25  
COASTAL: NO  
VISITED: YES

---

HILARCH: Record No 239  
SITE ID: 8H100451  
NAME: Fowler Avenue  
MAP: THONOTOSASSA  
LOCATION [ E: 365530 N: 3103850 ]  
LAND USE: RESIDENTIAL  
CONDITION: UNKNOWN  
TYPE: 5 PERIOD: 3  
COASTAL: NO  
VISITED: NO

---

HILARCH: Record No 235  
SITE ID: 8H100447  
NAME: Jaw Bone  
MAP: SULPHUR SPRINGS  
LOCATION [ E: 361600 N: 3105560 ]  
LAND USE: RESIDENTIAL  
CONDITION: UNKNOWN  
TYPE: 5 PERIOD: 25  
COASTAL: NO  
VISITED: NO

---

HILARCH: Record No 240  
SITE ID: 8H100452  
NAME: Eight Mile Strip  
MAP: SULPHUR SPRINGS  
LOCATION [ E: 361750 N: 3107980 ]  
LAND USE: RESIDENTIAL  
CONDITION: DESTROYED  
TYPE: 5 PERIOD: MC  
COASTAL: NO  
VISITED: YES

---

HILARCH: Record No 236  
SITE ID: 8H100448  
NAME: Branch  
MAP: WESLEY CHAPEL  
LOCATION [ E: 373880 N: 3112460 ]  
LAND USE: PUBLIC LAND/SWFWMD  
CONDITION: MODERATE DISTURBANCE  
TYPE: 5 PERIOD: 25  
COASTAL: NO  
VISITED: YES

---

HILARCH: Record No 241  
SITE ID: 8H100453  
NAME: Dale Mabry  
MAP: GANDY BRIDGE  
LOCATION [ E: 351900 N: 3091860 ]  
LAND USE: COMMERCIAL  
CONDITION: DESTROYED  
TYPE: 5 PERIOD: 25  
COASTAL: YES  
VISITED: YES

---

HILARCH: Record No 237  
SITE ID: 8H100449  
NAME: Lakeland  
MAP: THONOTOSASSA  
LOCATION [ E: 365540 N: 3104960 ]  
LAND USE: RESIDENTIAL  
CONDITION: UNKNOWN  
TYPE: 5 PERIOD: 25  
COASTAL: NO  
VISITED: NO

---

HILARCH: Record No 242  
SITE ID: 8H100454  
NAME: Falling Rock  
MAP: SULPHUR SPRINGS  
LOCATION [ E: 363500 N: 3105920 ]  
LAND USE: RECREATIONAL  
CONDITION: MODERATE DISTURBANCE  
TYPE: 5 PERIOD: 25  
COASTAL: NO  
VISITED: YES

---

HILARCH: Record No 243  
SITE ID: 8H100455  
NAME: Broken Arrow  
MAP: SULPHUR SPRINGS  
LOCATION [ E: 359770 N: 3103900 ]  
LAND USE: RESIDENTIAL  
CONDITION: UNKNOWN  
TYPE: 4 PERIOD: 25  
COASTAL: NO  
VISITED: NO

HILARCH: Record No 248  
SITE ID: 8H100461  
NAME: Playground  
MAP: THONOTOSASSA  
LOCATION [ E: 364950 N: 3105900 ]  
LAND USE: RECREATIONAL  
CONDITION: MAJOR DISTURBANCE  
TYPE: 5 PERIOD: MC  
COASTAL: NO  
VISITED: YES

HILARCH: Record No 244  
SITE ID: 8H100456  
NAME: Ben Davis Municipal Beach  
MAP: GANDY BRIDGE  
LOCATION [ E: 345140 N: 3094550 ]  
LAND USE: COMMERCIAL  
CONDITION: DESTROYED  
TYPE: 4 PERIOD: 1  
COASTAL: YES  
VISITED: YES

HILARCH: Record No 249  
SITE ID: 8H100462  
NAME: Parking Lot  
MAP: SULPHUR SPRINGS  
LOCATION [ E: 364740 N: 3105750 ]  
LAND USE: RECREATIONAL  
CONDITION: MAJOR DISTURBANCE  
TYPE: 5 PERIOD: 3  
COASTAL: NO  
VISITED: YES

HILARCH: Record No 245  
SITE ID: 8H100457  
NAME: Racetrack  
MAP: THONOTOSASSA  
LOCATION [ E: 367880 N: 3104900 ]  
LAND USE: PUBLIC LAND/SWFWMD  
CONDITION: DESTROYED  
TYPE: 5 PERIOD: MC  
COASTAL: NO  
VISITED: YES

HILARCH: Record No 250  
SITE ID: 8H100463  
NAME: Smith Beach  
MAP: LUTZ  
LOCATION [ E: 355840 N: 3115700 ]  
LAND USE: RESIDENTIAL  
CONDITION: DESTROYED  
TYPE: 5 PERIOD: 3  
COASTAL: NO  
VISITED: YES

HILARCH: Record No 246  
SITE ID: 8H100459  
NAME: Canoe  
MAP: SULPHUR SPRINGS  
LOCATION [ E: 364420 N: 3106150 ]  
LAND USE: RECREATIONAL  
CONDITION: MAJOR DISTURBANCE  
TYPE: 16 PERIOD: 81  
COASTAL: NO  
VISITED: YES

HILARCH: Record No 251  
SITE ID: 8H100470  
NAME: I 75 Intersection  
MAP: LUTZ  
LOCATION [ E: 362870 N: 3116120 ]  
LAND USE: RESIDENTIAL  
CONDITION: UNKNOWN  
TYPE: 5 PERIOD: 25  
COASTAL: NO  
VISITED: NO

HILARCH: Record No 247  
SITE ID: 8H100460  
NAME: Lettuce Lake  
MAP: SULPHUR SPRINGS  
LOCATION [ E: 364780 N: 3106000 ]  
LAND USE: RECREATIONAL  
CONDITION: MAJOR DISTURBANCE  
TYPE: 5 PERIOD: 6  
COASTAL: NO  
VISITED: YES

HILARCH: Record No 252  
SITE ID: 8H100471  
NAME: Cypress Creek  
MAP: LUTZ  
LOCATION [ E: 363060 N: 3115650 ]  
LAND USE: RESIDENTIAL  
CONDITION: UNKNOWN  
TYPE: 5 PERIOD: 3  
COASTAL: NO  
VISITED: NO

HILARCH: Record No 253  
SITE ID: 8HI00472  
NAME: Weatherington Ridge  
MAP: THONOTOSASSA  
LOCATION [ E: 367240 N: 3105500 ]  
LAND USE: PUBLIC LAND/SWFWMD  
CONDITION: DESTROYED  
TYPE: 5 PERIOD: 3  
COASTAL: NO  
VISITED: NO

HILARCH: Record No 258  
SITE ID: 8HI00476B  
NAME: Diamond Dairy  
MAP: BRANDON  
LOCATION [ E: 369540 N: 3095730 ]  
LAND USE: RESIDENTIAL  
CONDITION: UNKNOWN  
TYPE: 5 PERIOD: MC  
COASTAL: NO  
VISITED: NO

HILARCH: Record No 254  
SITE ID: 8HI00473  
NAME: Weatherington Island  
MAP: THONOTOSASSA  
LOCATION [ E: 366970 N: 3104320 ]  
LAND USE: RESIDENTIAL  
CONDITION: UNKNOWN  
TYPE: 5 PERIOD: MC  
COASTAL: NO  
VISITED: NO

HILARCH: Record No 259  
SITE ID: 8HI00477  
NAME: Sixmile Creek  
MAP: BRANDON  
LOCATION [ E: 367100 N: 3095580 ]  
LAND USE: RESIDENTIAL  
CONDITION: UNKNOWN  
TYPE: 5 PERIOD: 3  
COASTAL: NO  
VISITED: NO

HILARCH: Record No 255  
SITE ID: 8HI00474  
NAME: Ridge Road  
MAP: THONOTOSASSA  
LOCATION [ E: 368510 N: 3106600 ]  
LAND USE: PUBLIC LAND/SWFWMD  
CONDITION: MINOR DISTURBANCE  
TYPE: 5 PERIOD: 3  
COASTAL: NO  
VISITED: YES

HILARCH: Record No 260  
SITE ID: 8HI00478  
NAME: Alafia South  
MAP: RIVERVIEW  
LOCATION [ E: 367480 N: 3081550 ]  
LAND USE: INSTITUTIONAL  
CONDITION: DESTROYED  
TYPE: 5 PERIOD: 3  
COASTAL: NO  
VISITED: YES

HILARCH: Record No 256  
SITE ID: 8HI00475  
NAME: 301 Crossing  
MAP: THONOTOSASSA  
LOCATION [ E: 367850 N: 3102750 ]  
LAND USE: PUBLIC LAND/SWFWMD  
CONDITION: DESTROYED  
TYPE: 5 PERIOD: 3  
COASTAL: NO  
VISITED: YES

HILARCH: Record No 261  
SITE ID: 8HI00479  
NAME: Roast Pig  
MAP: RIVERVIEW  
LOCATION [ E: 367420 N: 3080750 ]  
LAND USE: RESIDENTIAL  
CONDITION: DESTROYED  
TYPE: 5 PERIOD: 3  
COASTAL: NO  
VISITED: YES

HILARCH: Record No 257  
SITE ID: 8HI00476A  
NAME: Diamond Dairy  
MAP: BRANDON  
LOCATION [ E: 369540 N: 3095730 ]  
LAND USE: RESIDENTIAL  
CONDITION: UNKNOWN  
TYPE: 5 PERIOD: MC  
COASTAL: NO  
VISITED: NO

HILARCH: Record No 262  
SITE ID: 8HI00480  
NAME: Curiosity Creek  
MAP: RUSKIN  
LOCATION [ E: 357270 N: 3058900 ]  
LAND USE: RESIDENTIAL  
CONDITION: UNKNOWN  
TYPE: 4 PERIOD: 25  
COASTAL: YES  
VISITED: NO

HILARCH: Record No 263  
SITE ID: 8H100481  
NAME: Little Orchard  
MAP: THONOTOSASSA  
LOCATION [ E: 368880 N: 3106650 ]  
LAND USE: PUBLIC LAND/SWFWMD  
CONDITION: DESTROYED  
TYPE: 5 PERIOD: 3  
COASTAL: NO  
VISITED: YES \_\_\_\_\_

HILARCH: Record No 268  
SITE ID: 8H100486  
NAME: Golden Gate  
MAP: THONOTOSASSA  
LOCATION [ E: 368000 N: 3103850 ]  
LAND USE: PUBLIC LAND/SWFWMD  
CONDITION: DESTROYED  
TYPE: 5 PERIOD: 3  
COASTAL: NO  
VISITED: YES \_\_\_\_\_

HILARCH: Record No 264  
SITE ID: 8H100482  
NAME: Power Line B  
MAP: THONOTOSASSA  
LOCATION [ E: 366370 N: 3106280 ]  
LAND USE: RESIDENTIAL  
CONDITION: UNKNOWN  
TYPE: 4 PERIOD: 25  
COASTAL: NO  
VISITED: NO \_\_\_\_\_

HILARCH: Record No 269  
SITE ID: 8H100487  
NAME: Lone Palm  
MAP: THONOTOSASSA  
LOCATION [ E: 368490 N: 3105250 ]  
LAND USE: PUBLIC LAND/SWFWMD  
CONDITION: DESTROYED  
TYPE: 5 PERIOD: 3  
COASTAL: NO  
VISITED: YES \_\_\_\_\_

HILARCH: Record No 265  
SITE ID: 8H100483  
NAME: Deer Stand  
MAP: THONOTOSASSA  
LOCATION [ E: 367000 N: 3107040 ]  
LAND USE: PUBLIC LAND/SWFWMD  
CONDITION: DESTROYED  
TYPE: 4 PERIOD: MC  
COASTAL: NO  
VISITED: NO \_\_\_\_\_

HILARCH: Record No 270  
SITE ID: 8H100488  
NAME: Deep Pit  
MAP: THONOTOSASSA  
LOCATION [ E: 368800 N: 3104700 ]  
LAND USE: PUBLIC LAND/SWFWMD  
CONDITION: UNKNOWN  
TYPE: 5 PERIOD: 3  
COASTAL: NO  
VISITED: NO \_\_\_\_\_

HILARCH: Record No 266  
SITE ID: 8H100484  
NAME: Sand Hill  
MAP: THONOTOSASSA  
LOCATION [ E: 365520 N: 3104600 ]  
LAND USE: RESIDENTIAL  
CONDITION: UNKNOWN  
TYPE: 5 PERIOD: 3  
COASTAL: NO  
VISITED: NO \_\_\_\_\_

HILARCH: Record No 271  
SITE ID: 8H100489  
NAME: Round Sink  
MAP: THONOTOSASSA  
LOCATION [ E: 369800 N: 3104600 ]  
LAND USE: PUBLIC LAND/SWFWMD  
CONDITION: MINOR DISTURBANCE  
TYPE: 5 PERIOD: 3  
COASTAL: NO  
VISITED: YES \_\_\_\_\_

HILARCH: Record No 267  
SITE ID: 8H100485  
NAME: Deputy Smith  
MAP: THONOTOSASSA  
LOCATION [ E: 366580 N: 3104700 ]  
LAND USE: RESIDENTIAL  
CONDITION: UNKNOWN  
TYPE: 5 PERIOD: 3  
COASTAL: NO  
VISITED: NO \_\_\_\_\_

HILARCH: Record No 272  
SITE ID: 8H100490  
NAME: Iron Gate  
MAP: THONOTOSASSA  
LOCATION [ E: 370240 N: 3104600 ]  
LAND USE: PUBLIC LAND/SWFWMD  
CONDITION: DESTROYED  
TYPE: 5 PERIOD: 3  
COASTAL: NO  
VISITED: YES \_\_\_\_\_

HILARCH: Record No 273  
SITE ID: 8HI00491  
NAME: Sand Rock  
MAP: THONOTOSASSA  
LOCATION [ E: 370520 N: 3104650 ]  
LAND USE: PUBLIC LAND/SWFWMD  
CONDITION: DESTROYED  
TYPE: 5 PERIOD: 3  
COASTAL: NO  
VISITED: YES

HILARCH: Record No 278  
SITE ID: 8HI00496  
NAME: Cow House West Head  
MAP: THONOTOSASSA  
LOCATION [ E: 370540 N: 3106250 ]  
LAND USE: PUBLIC LAND/SWFWMD  
CONDITION: MODERATE DISTURBANCE  
TYPE: 5 PERIOD: 3  
COASTAL: NO  
VISITED: YES

HILARCH: Record No 274  
SITE ID: 8HI00492  
NAME: Sand Field  
MAP: THONOTOSASSA  
LOCATION [ E: 370760 N: 3104700 ]  
LAND USE: PUBLIC LAND/SWFWMD  
CONDITION: MODERATE DISTURBANCE  
TYPE: 5 PERIOD: 3  
COASTAL: NO  
VISITED: YES

HILARCH: Record No 279  
SITE ID: 8HI00497  
NAME: East Tram  
MAP: THONOTOSASSA  
LOCATION [ E: 370240 N: 3105800 ]  
LAND USE: PUBLIC LAND/SWFWMD  
CONDITION: MINOR DISTURBANCE  
TYPE: 5 PERIOD: 3  
COASTAL: NO  
VISITED: YES

HILARCH: Record No 275  
SITE ID: 8HI00493  
NAME: Radio Tower  
MAP: THONOTOSASSA  
LOCATION [ E: 371240 N: 3105150 ]  
LAND USE: PUBLIC LAND/SWFWMD  
CONDITION: MINOR DISTURBANCE  
TYPE: 5 PERIOD: 3  
COASTAL: NO  
VISITED: YES

HILARCH: Record No 280  
SITE ID: 8HI00498  
NAME: Cow House Bend  
MAP: THONOTOSASSA  
LOCATION [ E: 370000 N: 3105500 ]  
LAND USE: PUBLIC LAND/SWFWMD  
CONDITION: MINOR DISTURBANCE  
TYPE: 5 PERIOD: 3  
COASTAL: NO  
VISITED: NO

HILARCH: Record No 276  
SITE ID: 8HI00494  
NAME: Gas Line  
MAP: THONOTOSASSA  
LOCATION [ E: 371630 N: 3104930 ]  
LAND USE: PUBLIC LAND/SWFWMD  
CONDITION: MAJOR DISTURBANCE  
TYPE: 5 PERIOD: 3  
COASTAL: NO  
VISITED: YES

HILARCH: Record No 281  
SITE ID: 8HI00499  
NAME: Tram Cross  
MAP: THONOTOSASSA  
LOCATION [ E: 369790 N: 3105900 ]  
LAND USE: PUBLIC LAND/SWFWMD  
CONDITION: MINOR DISTURBANCE  
TYPE: 5 PERIOD: 3  
COASTAL: NO  
VISITED: NO

HILARCH: Record No 277  
SITE ID: 8HI00495  
NAME: Cow House East Head  
MAP: THONOTOSASSA  
LOCATION [ E: 371290 N: 3105980 ]  
LAND USE: PUBLIC LAND/SWFWMD  
CONDITION: MAJOR DISTURBANCE  
TYPE: 12 PERIOD: MC  
COASTAL: NO  
VISITED: YES

HILARCH: Record No 282  
SITE ID: 8HI00500  
NAME: Poole 1  
MAP: THONOTOSASSA  
LOCATION [ E: 371790 N: 3110300 ]  
LAND USE: PUBLIC LAND/SWFWMD  
CONDITION: MINOR DISTURBANCE  
TYPE: 5 PERIOD: 3  
COASTAL: NO  
VISITED: YES



HILARCH: Record No 283  
SITE ID: 8HI00501  
NAME: Poole 2  
MAP: THONOTOSASSA  
LOCATION [ E: 370760 N: 3110480 ]  
LAND USE: PUBLIC LAND/SWFWMD  
CONDITION: MINOR DISTURBANCE  
TYPE: 5 PERIOD: 3  
COASTAL: NO  
VISITED: YES

HILARCH: Record No 288  
SITE ID: 8HI00506  
NAME: Oak Pond  
MAP: THONOTOSASSA  
LOCATION [ E: 367830 N: 3102080 ]  
LAND USE: PUBLIC LAND/SWFWMD  
CONDITION: DESTROYED  
TYPE: 4 PERIOD: MC  
COASTAL: NO  
VISITED: NO

HILARCH: Record No 284  
SITE ID: 8HI00502  
NAME: Poole 3  
MAP: THONOTOSASSA  
LOCATION [ E: 370660 N: 3110900 ]  
LAND USE: PUBLIC LAND/SWFWMD  
CONDITION: MINOR DISTURBANCE  
TYPE: 5 PERIOD: 3  
COASTAL: NO  
VISITED: YES

HILARCH: Record No 289  
SITE ID: 8HI00507  
NAME: Anderson Home  
MAP: THONOTOSASSA  
LOCATION [ E: 367680 N: 3101400 ]  
LAND USE: PUBLIC LAND/SWFWMD  
CONDITION: DESTROYED  
TYPE: 4 PERIOD: MC  
COASTAL: NO  
VISITED: NO

HILARCH: Record No 285  
SITE ID: 8HI00503  
NAME: North Trout Creek  
MAP: THONOTOSASSA  
LOCATION [ E: 366750 N: 3108340 ]  
LAND USE: PUBLIC LAND/SWFWMD  
CONDITION: MODERATE DISTURBANCE  
TYPE: 4 PERIOD: 3  
COASTAL: NO  
VISITED: NO

HILARCH: Record No 290  
SITE ID: 8HI00508  
NAME: Black Chert  
MAP: THONOTOSASSA  
LOCATION [ E: 367920 N: 3101600 ]  
LAND USE: PUBLIC LAND/SWFWMD  
CONDITION: DESTROYED  
TYPE: 4 PERIOD: MC  
COASTAL: NO  
VISITED: NO

HILARCH: Record No 286  
SITE ID: 8HI00504  
NAME: Navajo Davis  
MAP: THONOTOSASSA  
LOCATION [ E: 366420 N: 3102840 ]  
LAND USE: INSTITUTIONAL  
CONDITION: DESTROYED  
TYPE: 5 PERIOD: 3  
COASTAL: NO  
VISITED: YES

HILARCH: Record No 291  
SITE ID: 8HI00509  
NAME: West Williams  
MAP: THONOTOSASSA  
LOCATION [ E: 368380 N: 3200000 ]  
LAND USE: RESIDENTIAL  
CONDITION: UNKNOWN  
TYPE: 5 PERIOD: 3  
COASTAL: NO  
VISITED: NO

HILARCH: Record No 287  
SITE ID: 8HI00505  
NAME: Fruit Stand  
MAP: THONOTOSASSA  
LOCATION [ E: 367330 N: 3101800 ]  
LAND USE: RESIDENTIAL  
CONDITION: DESTROYED  
TYPE: 5 PERIOD: 3  
COASTAL: NO  
VISITED: YES

HILARCH: Record No 292  
SITE ID: 8HI00510  
NAME: Bartolotti  
MAP: THONOTOSASSA  
LOCATION [ E: 369220 N: 3099700 ]  
LAND USE: RESIDENTIAL  
CONDITION: UNKNOWN  
TYPE: 5 PERIOD: MC  
COASTAL: NO  
VISITED: NO

HILARCH: Record No 293  
SITE ID: 8HI00511  
NAME: Bartolotti SW  
MAP: THONOTOSASSA  
LOCATION [ E: 369170 N: 3099050 ]  
LAND USE: RESIDENTIAL  
CONDITION: UNKNOWN  
TYPE: 5 PERIOD: 3  
COASTAL: NO  
VISITED: NO

HILARCH: Record No 298  
SITE ID: 8HI00516  
NAME: Buffalo Avenue 1  
MAP: BRANDON  
LOCATION [ E: 368200 N: 3095650 ]  
LAND USE: RESIDENTIAL  
CONDITION: UNKNOWN  
TYPE: 5 PERIOD: 3  
COASTAL: NO  
VISITED: NO

HILARCH: Record No 294  
SITE ID: 8HI00512  
NAME: Canal Highline  
MAP: THONOTOSASSA  
LOCATION [ E: 366180 N: 3099400 ]  
LAND USE: RECREATIONAL  
CONDITION: MINOR DISTURBANCE  
TYPE: 5 PERIOD: 3  
COASTAL: NO  
VISITED: YES

HILARCH: Record No 299  
SITE ID: 8HI00517  
NAME: Buffalo Avenue 2  
MAP: BRANDON  
LOCATION [ E: 367960 N: 3095650 ]  
LAND USE: RESIDENTIAL  
CONDITION: UNKNOWN  
TYPE: 5 PERIOD: 3  
COASTAL: NO  
VISITED: NO

HILARCH: Record No 295  
SITE ID: 8HI00513  
NAME: Red Hill  
MAP: THONOTOSASSA  
LOCATION [ E: 369810 N: 3098350 ]  
LAND USE: RESIDENTIAL  
CONDITION: UNKNOWN  
TYPE: 5 PERIOD: 3  
COASTAL: NO  
VISITED: NO

HILARCH: Record No 300  
SITE ID: 8HI00518  
NAME: Six Mile South Head  
MAP: BRANDON  
LOCATION [ E: 367280 N: 3095040 ]  
LAND USE: RESIDENTIAL  
CONDITION: UNKNOWN  
TYPE: 5 PERIOD: 3  
COASTAL: NO  
VISITED: NO

HILARCH: Record No 297  
SITE ID: 8HI00514  
NAME: Road End  
MAP: THONOTOSASSA  
LOCATION [ E: 369160 N: 3097860 ]  
LAND USE: RESIDENTIAL  
CONDITION: UNKNOWN  
TYPE: 5 PERIOD: 3  
COASTAL: NO  
VISITED: NO

HILARCH: Record No 301  
SITE ID: 8HI00519  
NAME: Graves Road  
MAP: BRANDON  
LOCATION [ E: 369650 N: 3093550 ]  
LAND USE: RESIDENTIAL  
CONDITION: UNKNOWN  
TYPE: 5 PERIOD: 3  
COASTAL: NO  
VISITED: NO

HILARCH: Record No 297  
SITE ID: 8HI00515  
NAME: Muck Pond East  
MAP: BRANDON  
LOCATION [ E: 370980 N: 3095550 ]  
LAND USE: RESIDENTIAL  
CONDITION: UNKNOWN  
TYPE: 4 PERIOD: 3  
COASTAL: NO  
VISITED: NO

HILARCH: Record No 302  
SITE ID: 8HI00520  
NAME: South Railroad  
MAP: BRANDON  
LOCATION [ E: 369420 N: 3091950 ]  
LAND USE: RESIDENTIAL  
CONDITION: UNKNOWN  
TYPE: 5 PERIOD: 3  
COASTAL: NO  
VISITED: NO

HILARCH: Record No 303  
SITE ID: 8HI00521  
NAME: Titus Church  
MAP: BRANDON  
LOCATION [ E: 367700 N: 3086800 ]  
LAND USE: RESIDENTIAL  
CONDITION: UNKNOWN  
TYPE: 5 PERIOD: 3  
COASTAL: NO  
VISITED: NO

HILARCH: Record No 308  
SITE ID: 8HI00526  
NAME: Dickman  
MAP: RUSKIN  
LOCATION [ E: 358950 N: 3061150 ]  
LAND USE: RESIDENTIAL  
CONDITION: UNKNOWN  
TYPE: 5 PERIOD: 3  
COASTAL: YES  
VISITED: NO

HILARCH: Record No 304  
SITE ID: 8HI00522  
NAME: Two Horse  
MAP: BRANDON  
LOCATION [ E: 367170 N: 3086220 ]  
LAND USE: RESIDENTIAL  
CONDITION: UNKNOWN  
TYPE: 5 PERIOD: 3  
COASTAL: NO  
VISITED: NO

HILARCH: Record No 309  
SITE ID: 8HI00527  
NAME: Gainey Ranch 1  
MAP: RUSKIN  
LOCATION [ E: 358590 N: 3060630 ]  
LAND USE: RESIDENTIAL  
CONDITION: UNKNOWN  
TYPE: 5 PERIOD: 3  
COASTAL: YES  
VISITED: NO

HILARCH: Record No 305  
SITE ID: 8HI00523  
NAME: Bloomingdale  
MAP: BRANDON  
LOCATION [ E: 366960 N: 3086280 ]  
LAND USE: RESIDENTIAL  
CONDITION: UNKNOWN  
TYPE: 5 PERIOD: 3  
COASTAL: NO  
VISITED: NO

HILARCH: Record No 310  
SITE ID: 8HI00528  
NAME: Gainey Ranch 2  
MAP: RUSKIN  
LOCATION [ E: 358830 N: 3060650 ]  
LAND USE: RESIDENTIAL  
CONDITION: UNKNOWN  
TYPE: 5 PERIOD: 3  
COASTAL: YES  
VISITED: NO

HILARCH: Record No 306  
SITE ID: 8HI00524  
NAME: Symmes Road  
MAP: RIVERVIEW  
LOCATION [ E: 367160 N: 3079450 ]  
LAND USE: RESIDENTIAL  
CONDITION: UNKNOWN  
TYPE: 5 PERIOD: 3  
COASTAL: NO  
VISITED: NO

HILARCH: Record No 311  
SITE ID: 8HI00529  
NAME: Gainey Ranch 3  
MAP: RUSKIN  
LOCATION [ E: 359140 N: 3060480 ]  
LAND USE: RESIDENTIAL  
CONDITION: DESTROYED  
TYPE: 5 PERIOD: 3  
COASTAL: YES  
VISITED: YES

HILARCH: Record No 307  
SITE ID: 8HI00525  
NAME: South Symmes  
MAP: RIVERVIEW  
LOCATION [ E: 367080 N: 3079120 ]  
LAND USE: RESIDENTIAL  
CONDITION: DESTROYED  
TYPE: 5 PERIOD: 3  
COASTAL: NO  
VISITED: YES

HILARCH: Record No 312  
SITE ID: 8HI00531  
NAME: Mad Woman East  
MAP: RIVERVIEW  
LOCATION [ E: 367410 N: 3074650 ]  
LAND USE: VACANT-RESIDENTIAL  
CONDITION: MAJOR DISTURBANCE  
TYPE: 5 PERIOD: 3  
COASTAL: NO  
VISITED: YES

HILARCH: Record No 313  
SITE ID: 8H100532  
NAME: Mad Woman West  
MAP: RIVERVIEW  
LOCATION [ E: 366270 N: 3074280 ]  
LAND USE: RESIDENTIAL  
CONDITION: DESTROYED  
TYPE: 5 PERIOD: 3  
COASTAL: NO  
VISITED: YES

HILARCH: Record No 318  
SITE ID: 8H100537  
NAME: Expressway End  
MAP: TAMPA  
LOCATION [ E: 356950 N: 3091650 ]  
LAND USE: COMMERCIAL  
CONDITION: DESTROYED  
TYPE: 4 PERIOD: 3  
COASTAL: YES  
VISITED: YES

HILARCH: Record No 314  
SITE ID: 8H100533  
NAME: Cesario  
MAP: SULPHUR SPRINGS  
LOCATION [ E: 364460 N: 3100300 ]  
LAND USE: RESIDENTIAL  
CONDITION: DESTROYED  
TYPE: 5 PERIOD: MC  
COASTAL: NO  
VISITED: YES

HILARCH: Record No 319  
SITE ID: 8H100538  
NAME: Wise Farm  
MAP: BRANDON  
LOCATION [ E: 366950 N: 3092450 ]  
LAND USE: RESIDENTIAL  
CONDITION: UNKNOWN  
TYPE: 4 PERIOD: 3  
COASTAL: NO  
VISITED: NO

HILARCH: Record No 315  
SITE ID: 8H100534  
NAME: Rogers Hammock  
MAP: SULPHUR SPRINGS  
LOCATION [ E: 362560 N: 3106050 ]  
LAND USE: RESIDENTIAL  
CONDITION: UNKNOWN  
TYPE: 5 PERIOD: 3  
COASTAL: NO  
VISITED: NO

HILARCH: Record No 320  
SITE ID: 8H100539  
NAME: Dam  
MAP: THONOTOSASSA  
LOCATION [ E: 367380 N: 3107250 ]  
LAND USE: PUBLIC LAND/SWFWMD  
CONDITION: MODERATE DISTURBANCE  
TYPE: 5 PERIOD: 3  
COASTAL: NO  
VISITED: YES

HILARCH: Record No 316  
SITE ID: 8H100535  
NAME: Sweetwater Branch 4  
MAP: CITRUS PARK  
LOCATION [ E: 346950 N: 3098470 ]  
LAND USE: RESIDENTIAL  
CONDITION: DESTROYED  
TYPE: 4 PERIOD: 17  
COASTAL: NO  
VISITED: YES

HILARCH: Record No 321  
SITE ID: 8H100540  
NAME: Dead River  
MAP: WESLEY CHAPEL  
LOCATION [ E: 375920 N: 3111860 ]  
LAND USE: PUBLIC LAND/SWFWMD  
CONDITION: MODERATE DISTURBANCE  
TYPE: 5 PERIOD: 3  
COASTAL: NO  
VISITED: YES

HILARCH: Record No 317  
SITE ID: 8H100536  
NAME: Bahia Beach Mound  
MAP: RUSKIN  
LOCATION [ E: 354500 N: 3067900 ]  
LAND USE: COMMERCIAL  
CONDITION: DESTROYED  
TYPE: 12 PERIOD: 25  
COASTAL: YES  
VISITED: YES

HILARCH: Record No 322  
SITE ID: 8H100541  
NAME: Flatwoods 1  
MAP: THONOTOSASSA  
LOCATION [ E: 370580 N: 3111060 ]  
LAND USE: PUBLIC LAND/SWFWMD  
CONDITION: MODERATE DISTURBANCE  
TYPE: 5 PERIOD: 3  
COASTAL: NO  
VISITED: YES

HILARCH: Record No 323  
SITE ID: 8HI00542  
NAME: Flatwoods 2  
MAP: WESLEY CHAPEL  
LOCATION [ E: 372060 N: 3111790 ]  
LAND USE: PUBLIC LAND/SWFWMD  
CONDITION: MINOR DISTURBANCE  
TYPE: 5 PERIOD: 3  
COASTAL: NO  
VISITED: NO

---

HILARCH: Record No 328  
SITE ID: 8HI00547  
NAME: Flatwoods 7  
MAP: THONOTOSASSA  
LOCATION [ E: 367940 N: 3109290 ]  
LAND USE: PUBLIC LAND/SWFWMD  
CONDITION: MODERATE DISTURBANCE  
TYPE: 5 PERIOD: 3  
COASTAL: NO  
VISITED: YES

---

HILARCH: Record No 324  
SITE ID: 8HI00543  
NAME: Flatwoods 3  
MAP: THONOTOSASSA  
LOCATION [ E: 368790 N: 3109300 ]  
LAND USE: PUBLIC LAND/SWFWMD  
CONDITION: MODERATE DISTURBANCE  
TYPE: 3 PERIOD: 3  
COASTAL: NO  
VISITED: YES

---

HILARCH: Record No 329  
SITE ID: 8HI00548  
NAME: Flatwoods 8  
MAP: THONOTOSASSA  
LOCATION [ E: 369950 N: 3109970 ]  
LAND USE: PUBLIC LAND/SWFWMD  
CONDITION: MODERATE DISTURBANCE  
TYPE: 5 PERIOD: 3  
COASTAL: NO  
VISITED: YES

---

HILARCH: Record No 325  
SITE ID: 8HI00544  
NAME: Flatwoods 4  
MAP: THONOTOSASSA  
LOCATION [ E: 369540 N: 3109400 ]  
LAND USE: PUBLIC LAND/SWFWMD  
CONDITION: MINOR DISTURBANCE  
TYPE: 5 PERIOD: 3  
COASTAL: NO  
VISITED: YES

---

HILARCH: Record No 330  
SITE ID: 8HI00549  
NAME: Flatwoods 9  
MAP: THONOTOSASSA  
LOCATION [ E: 369310 N: 3111420 ]  
LAND USE: PUBLIC LAND/SWFWMD  
CONDITION: MINOR DISTURBANCE  
TYPE: 5 PERIOD: 0  
COASTAL: NO  
VISITED: NO

---

HILARCH: Record No 326  
SITE ID: 8HI00545  
NAME: Flatwoods 5  
MAP: THONOTOSASSA  
LOCATION [ E: 369820 N: 3109690 ]  
LAND USE: PUBLIC LAND/SWFWMD  
CONDITION: MINOR DISTURBANCE  
TYPE: 5 PERIOD: 3  
COASTAL: NO  
VISITED: YES

---

HILARCH: Record No 331  
SITE ID: 8HI00550  
NAME: Flatwoods 10  
MAP: THONOTOSASSA  
LOCATION [ E: 369920 N: 3111320 ]  
LAND USE: PUBLIC LAND/SWFWMD  
CONDITION: MINOR DISTURBANCE  
TYPE: 5 PERIOD: 3  
COASTAL: NO  
VISITED: YES

---

HILARCH: Record No 327  
SITE ID: 8HI00546  
NAME: Flatwoods 6  
MAP: THONOTOSASSA  
LOCATION [ E: 368320 N: 3110190 ]  
LAND USE: PUBLIC LAND/SWFWMD  
CONDITION: MINOR DISTURBANCE  
TYPE: 5 PERIOD: 3  
COASTAL: NO  
VISITED: YES

---

HILARCH: Record No 332  
SITE ID: 8HI00551  
NAME: Flatwoods 11  
MAP: THONOTOSASSA  
LOCATION [ E: 371140 N: 3109600 ]  
LAND USE: PUBLIC LAND/SWFWMD  
CONDITION: MODERATE DISTURBANCE  
TYPE: 5 PERIOD: 3  
COASTAL: NO  
VISITED: YES

---

HILARCH: Record No 333  
SITE ID: 8H100552  
NAME: Lake Alice  
MAP: ODESSA  
LOCATION [ E: 342780 N: 3112840 ]  
LAND USE: AGR/RANGELAND  
CONDITION: MINOR DISTURBANCE  
TYPE: 5 PERIOD: MC  
COASTAL: NO  
VISITED: YES

HILARCH: Record No 336  
SITE ID: 8H100557  
NAME: Tampa Palms  
MAP: SULPHUR SPRINGS  
LOCATION [ E: 362770 N: 3108000 ]  
LAND USE: RESIDENTIAL  
CONDITION: DESTROYED  
TYPE: 5 PERIOD: MC  
COASTAL: NO  
VISITED: YES

HILARCH: Record No 334  
SITE ID: 8H100553  
NAME: Simmons Park 2  
MAP: RUSKIN  
LOCATION [ E: 355680 N: 3069880 ]  
LAND USE: RESIDENTIAL  
CONDITION: UNKNOWN  
TYPE: 10 PERIOD: 55  
COASTAL: YES  
VISITED: NO

HILARCH: Record No 337  
SITE ID: 8H100558  
NAME: Marita  
MAP: SULPHUR SPRINGS  
LOCATION [ E: 361590 N: 3106790 ]  
LAND USE: RESIDENTIAL  
CONDITION: DESTROYED  
TYPE: 4 PERIOD: MC  
COASTAL: NO  
VISITED: YES

HILARCH: Record No 489  
SITE ID: 8H100554  
NAME: Burnells 1  
MAP: CITRUS PARK  
LOCATION [ E: 346630 N: 3109390 ]  
LAND USE: RESIDENTIAL  
CONDITION: MODERATE DISTURBANCE  
TYPE: 13 PERIOD: 81  
COASTAL: NO  
VISITED: YES

HILARCH: Record No 338  
SITE ID: 8H100559  
NAME: Priscilla  
MAP: SULPHUR SPRINGS  
LOCATION [ E: 363620 N: 3108400 ]  
LAND USE: RECREATIONAL  
CONDITION: DESTROYED  
TYPE: 5 PERIOD: 25  
COASTAL: NO  
VISITED: YES

HILARCH: Record No 490  
SITE ID: 8H100555  
NAME: Burnells 2  
MAP: CITRUS PARK  
LOCATION [ E: 346650 N: 3109250 ]  
LAND USE: RESIDENTIAL  
CONDITION: UNKNOWN  
TYPE: 12 PERIOD: 81  
COASTAL: NO  
VISITED: NO

HILARCH: Record No 339  
SITE ID: 8H100560  
NAME: Gardinier  
MAP: 0  
LOCATION [ E: 0 N: 0 ]  
LAND USE: UNKNOWN  
CONDITION: UNKNOWN  
TYPE: 48 PERIOD: 25  
COASTAL: NO  
VISITED: NO

HILARCH: Record No 335  
SITE ID: 8H100556  
NAME: Rock Hammock  
MAP: SULPHUR SPRINGS  
LOCATION [ E: 364600 N: 3105060 ]  
LAND USE: COMMERCIAL  
CONDITION: DESTROYED  
TYPE: 5 PERIOD: 78  
COASTAL: NO  
VISITED: YES

HILARCH: Record No 340  
SITE ID: 8H100561  
NAME: Nn  
MAP: 0  
LOCATION [ E: 0 N: 0 ]  
LAND USE: UNKNOWN  
CONDITION: UNKNOWN  
TYPE: 2 PERIOD: 25  
COASTAL: NO  
VISITED: NO

HILARCH: Record No 341  
SITE ID: 8HI00562  
NAME: Nn  
MAP: 0  
LOCATION [ E: 0 N: 0 ]  
LAND USE: UNKNOWN  
CONDITION: UNKNOWN  
TYPE: 2 PERIOD: 25  
COASTAL: NO  
VISITED: NO

HILARCH: Record No 346  
SITE ID: 8HI00971  
NAME: C-5  
MAP: NICHOLS  
LOCATION [ E: 392030 N: 3089560 ]  
LAND USE: RESIDENTIAL  
CONDITION: UNKNOWN  
TYPE: 5 PERIOD: 25  
COASTAL: NO  
VISITED: NO

HILARCH: Record No 342  
SITE ID: 8HI00563  
NAME: Nn  
MAP: 0  
LOCATION [ E: 0 N: 0 ]  
LAND USE: UNKNOWN  
CONDITION: UNKNOWN  
TYPE: 2 PERIOD: 25  
COASTAL: NO  
VISITED: NO

HILARCH: Record No 347  
SITE ID: 8HI00972  
NAME: C-6,7,8,9  
MAP: NICHOLS  
LOCATION [ E: 389800 N: 3090160 ]  
LAND USE: RESIDENTIAL  
CONDITION: UNKNOWN  
TYPE: 4 PERIOD: 1  
COASTAL: NO  
VISITED: NO

HILARCH: Record No 343  
SITE ID: 8HI00968  
NAME: C-1  
MAP: NICHOLS  
LOCATION [ E: 392340 N: 3090900 ]  
LAND USE: RESIDENTIAL  
CONDITION: UNKNOWN  
TYPE: 4 PERIOD: 25  
COASTAL: NO  
VISITED: NO

HILARCH: Record No 348  
SITE ID: 8HI00973  
NAME: C-10  
MAP: NICHOLS  
LOCATION [ E: 389780 N: 3089060 ]  
LAND USE: RESIDENTIAL  
CONDITION: UNKNOWN  
TYPE: 5 PERIOD: 25  
COASTAL: NO  
VISITED: NO

HILARCH: Record No 344  
SITE ID: 8HI00969  
NAME: C-2  
MAP: NICHOLS  
LOCATION [ E: 394120 N: 3087900 ]  
LAND USE: RESIDENTIAL  
CONDITION: UNKNOWN  
TYPE: 5 PERIOD: 25  
COASTAL: NO  
VISITED: NO

HILARCH: Record No 349  
SITE ID: 8HI00974  
NAME: C-11  
MAP: NICHOLS  
LOCATION [ E: 390560 N: 3085030 ]  
LAND USE: RESIDENTIAL  
CONDITION: UNKNOWN  
TYPE: 5 PERIOD: 25  
COASTAL: NO  
VISITED: NO

HILARCH: Record No 345  
SITE ID: 8HI00970  
NAME: C-3  
MAP: NICHOLS  
LOCATION [ E: 394260 N: 3087620 ]  
LAND USE: RESIDENTIAL  
CONDITION: UNKNOWN  
TYPE: 5 PERIOD: 25  
COASTAL: NO  
VISITED: NO

HILARCH: Record No 350  
SITE ID: 8HI00976  
NAME: Nn  
MAP: TAMPA  
LOCATION [ E: 357170 N: 3092130 ]  
LAND USE: COMMERCIAL  
CONDITION: DESTROYED  
TYPE: 4 PERIOD: 1  
COASTAL: YES  
VISITED: YES

HILARCH: Record No 351  
SITE ID: 8HI00980  
NAME: Double Branch 1  
MAP: OLDSMAR  
LOCATION [ E: 338940 N: 3099340 ]  
LAND USE: RESIDENTIAL  
CONDITION: UNKNOWN  
TYPE: 10 PERIOD: 49  
COASTAL: YES  
VISITED: NO

HILARCH: Record No 356  
SITE ID: 8HI00985  
NAME: Double Branch 7  
MAP: OLDSMAR  
LOCATION [ E: 338820 N: 3099500 ]  
LAND USE: RECREATIONAL  
CONDITION: MINOR DISTURBANCE  
TYPE: 10 PERIOD: 1  
COASTAL: YES  
VISITED: YES

HILARCH: Record No 352  
SITE ID: 8HI00981  
NAME: Double Branch 3  
MAP: OLDSMAR  
LOCATION [ E: 339700 N: 3098670 ]  
LAND USE: RECREATIONAL  
CONDITION: MINOR DISTURBANCE  
TYPE: 10 PERIOD: 25  
COASTAL: YES  
VISITED: YES

HILARCH: Record No 357  
SITE ID: 8HI00986  
NAME: Double Branch 8  
MAP: OLDSMAR  
LOCATION [ E: 338970 N: 3099710 ]  
LAND USE: RECREATIONAL  
CONDITION: MINOR DISTURBANCE  
TYPE: 10 PERIOD: 1  
COASTAL: YES  
VISITED: YES

HILARCH: Record No 353  
SITE ID: 8HI00982  
NAME: Double Branch 4  
MAP: OLDSMAR  
LOCATION [ E: 339360 N: 3099270 ]  
LAND USE: RECREATIONAL  
CONDITION: MINOR DISTURBANCE  
TYPE: 10 PERIOD: 25  
COASTAL: YES  
VISITED: YES

HILARCH: Record No 358  
SITE ID: 8HI00987  
NAME: Double Branch 11  
MAP: OLDSMAR  
LOCATION [ E: 338750 N: 3099400 ]  
LAND USE: RECREATIONAL  
CONDITION: MINOR DISTURBANCE  
TYPE: 10 PERIOD: 25  
COASTAL: YES  
VISITED: YES

HILARCH: Record No 354  
SITE ID: 8HI00983  
NAME: Double Branch 3  
MAP: OLDSMAR  
LOCATION [ E: 338860 N: 3099720 ]  
LAND USE: RESIDENTIAL  
CONDITION: UNKNOWN  
TYPE: 10 PERIOD: 1  
COASTAL: YES  
VISITED: NO

HILARCH: Record No 359  
SITE ID: 8HI00988  
NAME: Double Branch 12  
MAP: OLDSMAR  
LOCATION [ E: 339360 N: 3099980 ]  
LAND USE: RECREATIONAL  
CONDITION: MINOR DISTURBANCE  
TYPE: 2 PERIOD: 25  
COASTAL: YES  
VISITED: YES

HILARCH: Record No 355  
SITE ID: 8HI00984  
NAME: Double Branch 6  
MAP: OLDSMAR  
LOCATION [ E: 338770 N: 3099760 ]  
LAND USE: RESIDENTIAL  
CONDITION: UNKNOWN  
TYPE: 10 PERIOD: 1  
COASTAL: YES  
VISITED: NO

HILARCH: Record No 360  
SITE ID: 8HI00989  
NAME: Double Branch 13  
MAP: OLDSMAR  
LOCATION [ E: 339520 N: 3099980 ]  
LAND USE: RECREATIONAL  
CONDITION: MINOR DISTURBANCE  
TYPE: 2 PERIOD: 25  
COASTAL: YES  
VISITED: YES



HILARCH: Record No 361  
SITE ID: 8HI00990  
NAME: Double Branch 14  
MAP: OLDSMAR  
LOCATION [ E: 339580 N: 3099880 ]  
LAND USE: RECREATIONAL  
CONDITION: MINOR DISTURBANCE  
TYPE: 10 PERIOD: MC  
COASTAL: YES  
VISITED: YES

HILARCH: Record No 366  
SITE ID: 8HI00995  
NAME: Double Branch 20  
MAP: OLDSMAR  
LOCATION [ E: 339470 N: 3100320 ]  
LAND USE: RECREATIONAL  
CONDITION: MINOR DISTURBANCE  
TYPE: 10 PERIOD: 25  
COASTAL: YES  
VISITED: YES

HILARCH: Record No 362  
SITE ID: 8HI00991  
NAME: Double Branch 15  
MAP: OLDSMAR  
LOCATION [ E: 339380 N: 3099500 ]  
LAND USE: RESIDENTIAL  
CONDITION: UNKNOWN  
TYPE: 10 PERIOD: 25  
COASTAL: YES  
VISITED: NO

HILARCH: Record No 367  
SITE ID: 8HI00996  
NAME: Double Branch 21  
MAP: OLDSMAR  
LOCATION [ E: 339885 N: 3098475 ]  
LAND USE: RESIDENTIAL  
CONDITION: UNKNOWN  
TYPE: 10 PERIOD: 43  
COASTAL: YES  
VISITED: NO

HILARCH: Record No 363  
SITE ID: 8HI00992  
NAME: Double Branch 16  
MAP: OLDSMAR  
LOCATION [ E: 339350 N: 3099410 ]  
LAND USE: RECREATIONAL  
CONDITION: MINOR DISTURBANCE  
TYPE: 10 PERIOD: 25  
COASTAL: YES  
VISITED: YES

HILARCH: Record No 368  
SITE ID: 8HI00999  
NAME: Mobbly Bay  
MAP: OLDSMAR  
LOCATION [ E: 338980 N: 3099220 ]  
LAND USE: RESIDENTIAL  
CONDITION: UNKNOWN  
TYPE: 10 PERIOD: 25  
COASTAL: YES  
VISITED: NO

HILARCH: Record No 364  
SITE ID: 8HI00993  
NAME: Double Branch 18  
MAP: OLDSMAR  
LOCATION [ E: 339040 N: 3099920 ]  
LAND USE: RECREATIONAL  
CONDITION: MINOR DISTURBANCE  
TYPE: 5 PERIOD: 25  
COASTAL: YES  
VISITED: YES

HILARCH: Record No 369  
SITE ID: 8HI01037  
NAME: Temple Crest Recreation  
MAP: SULPHUR SPRINGS  
LOCATION [ E: 360500 N: 3100200 ]  
LAND USE: RECREATIONAL  
CONDITION: MINOR DISTURBANCE  
TYPE: 2 PERIOD: 25  
COASTAL: NO  
VISITED: YES

HILARCH: Record No 365  
SITE ID: 8HI00994  
NAME: Double Branch 19  
MAP: OLDSMAR  
LOCATION [ E: 339400 N: 3100400 ]  
LAND USE: RECREATIONAL  
CONDITION: MINOR DISTURBANCE  
TYPE: 10 PERIOD: 25  
COASTAL: YES  
VISITED: YES

HILARCH: Record No 370  
SITE ID: 8HI01038  
NAME: Fish Camp  
MAP: THONOTOSASSA  
LOCATION [ E: 374000 N: 3103190 ]  
LAND USE: RESIDENTIAL  
CONDITION: UNKNOWN  
TYPE: 2 PERIOD: 25  
COASTAL: NO  
VISITED: NO

HILARCH: Record No 371  
SITE ID: 8H101039  
NAME: Old Pond Site  
MAP: TAMPA  
LOCATION [ E: 357190 N: 3092320 ]  
LAND USE: COMMERCIAL  
CONDITION: DESTROYED  
TYPE: 5 PERIOD: 1  
COASTAL: YES  
VISITED: YES

HILARCH: Record No 372  
SITE ID: 8H101040  
NAME: Howard Ave North  
MAP: TAMPA  
LOCATION [ E: 354020 N: 3094940 ]  
LAND USE: RESIDENTIAL  
CONDITION: UNKNOWN  
TYPE: 5 PERIOD: 1  
COASTAL: YES  
VISITED: NO

HILARCH: Record No 373  
SITE ID: 8H101041  
NAME: Lost Ridge Site  
MAP: THONOTOSASSA  
LOCATION [ E: 365080 N: 3105680 ]  
LAND USE: RECREATIONAL  
CONDITION: MAJOR DISTURBANCE  
TYPE: 5 PERIOD: 3  
COASTAL: NO  
VISITED: YES

HILARCH: Record No 374  
SITE ID: 8H101054  
NAME: Macinnes 1  
MAP: COCKROACH BAY  
LOCATION [ E: 351860 N: 3060180 ]  
LAND USE: RESIDENTIAL  
CONDITION: UNKNOWN  
TYPE: 5 PERIOD: 43  
COASTAL: YES  
VISITED: NO

HILARCH: Record No 375  
SITE ID: 8H101055  
NAME: Macinnes 2  
MAP: RUSKIN  
LOCATION [ E: 352320 N: 3060200 ]  
LAND USE: RESIDENTIAL  
CONDITION: UNKNOWN  
TYPE: 10 PERIOD: 43  
COASTAL: YES  
VISITED: NO

HILARCH: Record No 376  
SITE ID: 8H101056  
NAME: Macinnes 3  
MAP: COCKROACH BAY  
LOCATION [ E: 349420 N: 3060390 ]  
LAND USE: RESIDENTIAL  
CONDITION: UNKNOWN  
TYPE: 4 PERIOD: 49  
COASTAL: YES  
VISITED: NO

HILARCH: Record No 377  
SITE ID: 8H101077  
NAME: Henriquez Burial Mound  
MAP: GANDY BRIDGE  
LOCATION [ E: 350810 N: 3092775 ]  
LAND USE: RESIDENTIAL  
CONDITION: DESTROYED  
TYPE: 13 PERIOD: MC  
COASTAL: YES  
VISITED: YES

HILARCH: Record No 378  
SITE ID: 8H101078  
NAME: Cypress Bend  
MAP: ODESSA  
LOCATION [ E: 347270 N: 3115500 ]  
LAND USE: AGR/RANGELAND  
CONDITION: MINOR DISTURBANCE  
TYPE: 5 PERIOD: 43  
COASTAL: NO  
VISITED: YES

HILARCH: Record No 379  
SITE ID: 8H101079  
NAME: Overburden  
MAP: TAMPA  
LOCATION [ E: 363340 N: 3095650 ]  
LAND USE: RESIDENTIAL  
CONDITION: DESTROYED  
TYPE: 5 PERIOD: 3  
COASTAL: YES  
VISITED: YES

HILARCH: Record No 380  
SITE ID: 8H101080  
NAME: Deborah Lynn  
MAP: BRANDON  
LOCATION [ E: 371100 N: 3093890 ]  
LAND USE: RESIDENTIAL  
CONDITION: UNKNOWN  
TYPE: 4 PERIOD: 3  
COASTAL: NO  
VISITED: NO

HILARCH: Record No 381  
SITE ID: 8HI01081  
NAME: Devco  
MAP: BRANDON  
LOCATION [ E: 372270 N: 3093700 ]  
LAND USE: RESIDENTIAL  
CONDITION: UNKNOWN  
TYPE: 4 PERIOD: MC  
COASTAL: NO  
VISITED: NO

HILARCH: Record No 386  
SITE ID: 8HI02119  
NAME: Timberpond  
MAP: BRANDON  
LOCATION [ E: 372590 N: 3092160 ]  
LAND USE: RESIDENTIAL  
CONDITION: UNKNOWN  
TYPE: 4 PERIOD: 13  
COASTAL: NO  
VISITED: NO

HILARCH: Record No 382  
SITE ID: 8HI01082  
NAME: Taylor Road  
MAP: BRANDON  
LOCATION [ E: 372880 N: 3094640 ]  
LAND USE: RESIDENTIAL  
CONDITION: UNKNOWN  
TYPE: 5 PERIOD: 3  
COASTAL: NO  
VISITED: NO

HILARCH: Record No 387  
SITE ID: 8HI02120  
NAME: Fort Brooke Midden  
MAP: TAMPA  
LOCATION [ E: 357210 N: 3091420 ]  
LAND USE: COMMERCIAL  
CONDITION: DESTROYED  
TYPE: 9 PERIOD: MC  
COASTAL: YES  
VISITED: YES

HILARCH: Record No 383  
SITE ID: 8HI01083  
NAME: River Run  
MAP: THONOTOSASSA  
LOCATION [ E: 366180 N: 3102180 ]  
LAND USE: RESIDENTIAL  
CONDITION: UNKNOWN  
TYPE: 5 PERIOD: 25  
COASTAL: NO  
VISITED: NO

HILARCH: Record No 388  
SITE ID: 8HI02121  
NAME: Hidden River 1  
MAP: THONOTOSASSA  
LOCATION [ E: 366230 N: 3105540 ]  
LAND USE: RESIDENTIAL  
CONDITION: UNKNOWN  
TYPE: 5 PERIOD: 43  
COASTAL: NO  
VISITED: NO

HILARCH: Record No 384  
SITE ID: 8HI01084  
NAME: 138 Street  
MAP: SULPHUR SPRINGS  
LOCATION [ E: 360200 N: 3105900 ]  
LAND USE: RESIDENTIAL  
CONDITION: UNKNOWN  
TYPE: 5 PERIOD: 58  
COASTAL: NO  
VISITED: NO

HILARCH: Record No 389  
SITE ID: 8HI02122  
NAME: Hidden River 2  
MAP: THONOTOSASSA  
LOCATION [ E: 365890 N: 3105530 ]  
LAND USE: RESIDENTIAL  
CONDITION: UNKNOWN  
TYPE: 5 PERIOD: 43  
COASTAL: NO  
VISITED: NO

HILARCH: Record No 385  
SITE ID: 8HI01085  
NAME: Trout Creek 2  
MAP: WESLEY CHAPEL  
LOCATION [ E: 365960 N: 3116620 ]  
LAND USE: AGR/RANGELAND  
CONDITION: MINOR DISTURBANCE  
TYPE: 5 PERIOD: MC  
COASTAL: NO  
VISITED: YES

HILARCH: Record No 390  
SITE ID: 8HI02123  
NAME: Hidden River 4  
MAP: THONOTOSASSA  
LOCATION [ E: 366000 N: 3106200 ]  
LAND USE: RESIDENTIAL  
CONDITION: UNKNOWN  
TYPE: 5 PERIOD: 43  
COASTAL: NO  
VISITED: NO

HILARCH: Record No 391  
SITE ID: 8H102124  
NAME: Hidden River 6  
MAP: THONOTOSASSA  
LOCATION [ E: 366180 N: 3105750 ]  
LAND USE: RESIDENTIAL  
CONDITION: UNKNOWN  
TYPE: 5 PERIOD: 17  
COASTAL: NO  
VISITED: NO

---

HILARCH: Record No 392  
SITE ID: 8H102125  
NAME: Hidden River 5  
MAP: THONOTOSASSA  
LOCATION [ E: 366320 N: 3106020 ]  
LAND USE: RESIDENTIAL  
CONDITION: UNKNOWN  
TYPE: 4 PERIOD: 78  
COASTAL: NO  
VISITED: NO

---

HILARCH: Record No 393  
SITE ID: 8H102126  
NAME: Hidden River 7  
MAP: THONOTOSASSA  
LOCATION [ E: 366410 N: 3105740 ]  
LAND USE: RESIDENTIAL  
CONDITION: UNKNOWN  
TYPE: 4 PERIOD: MC  
COASTAL: NO  
VISITED: NO

---

HILARCH: Record No 394  
SITE ID: 8H102127  
NAME: Walter Gatlin  
MAP: GIBSONTON  
LOCATION [ E: 363440 N: 3079800 ]  
LAND USE: RESIDENTIAL  
CONDITION: UNKNOWN  
TYPE: 10 PERIOD: 43  
COASTAL: YES  
VISITED: NO

---

HILARCH: Record No 395  
SITE ID: 8H102128  
NAME: Country Hills  
MAP: 0  
LOCATION [ E: 0 N: 0 ]  
LAND USE: UNKNOWN  
CONDITION: UNKNOWN  
TYPE: 4 PERIOD: MC  
COASTAL: NO  
VISITED: NO

---

HILARCH: Record No 396  
SITE ID: 8H102129  
NAME: Eastwood 1  
MAP: DOVER  
LOCATION [ E: 379940 N: 3084520 ]  
LAND USE: RESIDENTIAL  
CONDITION: UNKNOWN  
TYPE: 4 PERIOD: MC  
COASTAL: NO  
VISITED: NO

---

HILARCH: Record No 397  
SITE ID: 8H102130  
NAME: Eastwood 2  
MAP: LITHIA  
LOCATION [ E: 380530 N: 3083750 ]  
LAND USE: RESIDENTIAL  
CONDITION: UNKNOWN  
TYPE: 5 PERIOD: 43  
COASTAL: NO  
VISITED: NO

---

HILARCH: Record No 398  
SITE ID: 8H102131  
NAME: Eastwood 3  
MAP: DOVER  
LOCATION [ E: 380720 N: 3083950 ]  
LAND USE: RESIDENTIAL  
CONDITION: UNKNOWN  
TYPE: 5 PERIOD: 43  
COASTAL: NO  
VISITED: NO

---

HILARCH: Record No 399  
SITE ID: 8H102132  
NAME: Eastwood 4  
MAP: DOVER  
LOCATION [ E: 381140 N: 3084410 ]  
LAND USE: RESIDENTIAL  
CONDITION: UNKNOWN  
TYPE: 4 PERIOD: 78  
COASTAL: NO  
VISITED: NO

---

HILARCH: Record No 400  
SITE ID: 8H102133  
NAME: Eastwood 5  
MAP: DOVER  
LOCATION [ E: 381200 N: 3084610 ]  
LAND USE: RESIDENTIAL  
CONDITION: UNKNOWN  
TYPE: 4 PERIOD: 78  
COASTAL: NO  
VISITED: NO

---

HILARCH: Record No 401  
SITE ID: 8HI02134  
NAME: Eastwood 6  
MAP: DOVER  
LOCATION [ E: 381240 N: 3084840 ]  
LAND USE: RESIDENTIAL  
CONDITION: UNKNOWN  
TYPE: 5 PERIOD: 3  
COASTAL: NO  
VISITED: NO

HILARCH: Record No 406  
SITE ID: 8HI02139  
NAME: Tampa Tech 3  
MAP: LUTZ  
LOCATION [ E: 363900 N: 3112620 ]  
LAND USE: RESIDENTIAL  
CONDITION: DESTROYED  
TYPE: 5 PERIOD: 3  
COASTAL: NO  
VISITED: YES

HILARCH: Record No 402  
SITE ID: 8HI02135  
NAME: Eastwood 7  
MAP: DOVER  
LOCATION [ E: 381680 N: 3085440 ]  
LAND USE: RESIDENTIAL  
CONDITION: UNKNOWN  
TYPE: 4 PERIOD: 78  
COASTAL: NO  
VISITED: NO

HILARCH: Record No 407  
SITE ID: 8HI02140  
NAME: Tampa Tech 4  
MAP: LUTZ  
LOCATION [ E: 363540 N: 3112200 ]  
LAND USE: RESIDENTIAL  
CONDITION: DESTROYED  
TYPE: 5 PERIOD: 53  
COASTAL: NO  
VISITED: YES

HILARCH: Record No 403  
SITE ID: 8HI02136  
NAME: Fertic-McAteer Lake  
MAP: THONOTOSASSA  
LOCATION [ E: 369420 N: 3101000 ]  
LAND USE: AGR/RANGELAND  
CONDITION: MINOR DISTURBANCE  
TYPE: 3 PERIOD: 25  
COASTAL: NO  
VISITED: YES

HILARCH: Record No 408  
SITE ID: 8HI02141  
NAME: Tampa Tech 6  
MAP: SULPHUR SPRINGS  
LOCATION [ E: 363605 N: 3111320 ]  
LAND USE: RESIDENTIAL  
CONDITION: UNKNOWN  
TYPE: 5 PERIOD: 25  
COASTAL: NO  
VISITED: NO

HILARCH: Record No 404  
SITE ID: 8HI02137  
NAME: Tampa Tech 1  
MAP: LUTZ  
LOCATION [ E: 363150 N: 3112400 ]  
LAND USE: RESIDENTIAL  
CONDITION: UNKNOWN  
TYPE: 5 PERIOD: 25  
COASTAL: NO  
VISITED: NO

HILARCH: Record No 409  
SITE ID: 8HI02142  
NAME: Nasty Knoll  
MAP: BRANDON  
LOCATION [ E: 369690 N: 3092050 ]  
LAND USE: RESIDENTIAL  
CONDITION: UNKNOWN  
TYPE: 5 PERIOD: 43  
COASTAL: NO  
VISITED: NO

HILARCH: Record No 405  
SITE ID: 8HI02138  
NAME: Tampa Tech 2  
MAP: LUTZ  
LOCATION [ E: 363520 N: 3113000 ]  
LAND USE: RESIDENTIAL  
CONDITION: DESTROYED  
TYPE: 5 PERIOD: 25  
COASTAL: NO  
VISITED: YES

HILARCH: Record No 410  
SITE ID: 8HI02143  
NAME: Regency NW  
MAP: BRANDON  
LOCATION [ E: 369400 N: 3092180 ]  
LAND USE: RESIDENTIAL  
CONDITION: UNKNOWN  
TYPE: 5 PERIOD: 3  
COASTAL: NO  
VISITED: NO

HILARCH: Record No 411  
SITE ID: 8HI02144  
NAME: Nn  
MAP: BRANDON  
LOCATION [ E: 369600 N: 3092120 ]  
LAND USE: RESIDENTIAL  
CONDITION: UNKNOWN  
TYPE: 5 PERIOD: 43  
COASTAL: NO  
VISITED: NO

HILARCH: Record No 416  
SITE ID: 8HI02150  
NAME: Big Pass Key  
MAP: 0  
LOCATION [ E: 0 N: 0 ]  
LAND USE: UNKNOWN  
CONDITION: UNKNOWN  
TYPE: 2 PERIOD: 25  
COASTAL: NO  
VISITED: NO

HILARCH: Record No 412  
SITE ID: 8HI02145  
NAME: Stuck Car  
MAP: BRANDON  
LOCATION [ E: 369630 N: 3091780 ]  
LAND USE: RESIDENTIAL  
CONDITION: UNKNOWN  
TYPE: 5 PERIOD: 43  
COASTAL: NO  
VISITED: NO

HILARCH: Record No 417  
SITE ID: 8HI02151  
NAME: Billingsley Site  
MAP: CITRUS PARK  
LOCATION [ E: 345800 N: 3106210 ]  
LAND USE: AGR/RANGELAND  
CONDITION: MINOR DISTURBANCE  
TYPE: 4 PERIOD: 25  
COASTAL: NO  
VISITED: YES

HILARCH: Record No 413  
SITE ID: 8HI02146  
NAME: Regency Sw  
MAP: BRANDON  
LOCATION [ E: 369510 N: 3091570 ]  
LAND USE: RESIDENTIAL  
CONDITION: UNKNOWN  
TYPE: 5 PERIOD: 43  
COASTAL: NO  
VISITED: NO

HILARCH: Record No 418  
SITE ID: 8HI02152  
NAME: Wilcox Grove  
MAP: CITRUS PARK  
LOCATION [ E: 345110 N: 3109120 ]  
LAND USE: AGR/RANGELAND  
CONDITION: MINOR DISTURBANCE  
TYPE: 5 PERIOD: 25  
COASTAL: NO  
VISITED: YES

HILARCH: Record No 414  
SITE ID: 8HI02148  
NAME: Preservation Park  
MAP: TAMPA  
LOCATION [ E: 358480 N: 3093460 ]  
LAND USE: RESIDENTIAL  
CONDITION: UNKNOWN  
TYPE: 5 PERIOD: 25  
COASTAL: YES  
VISITED: NO

HILARCH: Record No 419  
SITE ID: 8HI02153  
NAME: Rocky Creek Grove  
MAP: 0  
LOCATION [ E: 347560 N: 3111280 ]  
LAND USE: AGR/RANGELAND  
CONDITION: MINOR DISTURBANCE  
TYPE: 5 PERIOD: 25  
COASTAL: NO  
VISITED: YES

HILARCH: Record No 415  
SITE ID: 8HI02149  
NAME: Hillsborough River Water  
MAP: SULPHUR SPRINGS  
LOCATION [ E: 360000 N: 3099550 ]  
LAND USE: INSTITUTIONAL  
CONDITION: UNKNOWN  
TYPE: 5 PERIOD: 3  
COASTAL: NO  
VISITED: YES

HILARCH: Record No 420  
SITE ID: 8HI02155  
NAME: Nn  
MAP: 0  
LOCATION [ E: 393006 N: 3079102 ]  
LAND USE: RESIDENTIAL  
CONDITION: UNKNOWN  
TYPE: 4 PERIOD: MC  
COASTAL: NO  
VISITED: NO

HILARCH: Record No 421  
SITE ID: 8HI02156  
NAME: Nn  
MAP: 0  
LOCATION [ E: 393959 N: 3079021 ]  
LAND USE: RESIDENTIAL  
CONDITION: UNKNOWN  
TYPE: 5 PERIOD: 43  
COASTAL: NO  
VISITED: NO \_\_\_\_\_

HILARCH: Record No 426  
SITE ID: 8HI02161  
NAME: Nn  
MAP: 0  
LOCATION [ E: 392633 N: 3076655 ]  
LAND USE: RESIDENTIAL  
CONDITION: UNKNOWN  
TYPE: 4 PERIOD: MC  
COASTAL: NO  
VISITED: NO \_\_\_\_\_

HILARCH: Record No 422  
SITE ID: 8HI02157  
NAME: Nn  
MAP: 0  
LOCATION [ E: 393653 N: 3079245 ]  
LAND USE: RESIDENTIAL  
CONDITION: UNKNOWN  
TYPE: 5 PERIOD: 43  
COASTAL: NO  
VISITED: NO \_\_\_\_\_

HILARCH: Record No 427  
SITE ID: 8HI02162  
NAME: Nn  
MAP: 0  
LOCATION [ E: 391322 N: 3075747 ]  
LAND USE: RESIDENTIAL  
CONDITION: UNKNOWN  
TYPE: 4 PERIOD: 43  
COASTAL: NO  
VISITED: NO \_\_\_\_\_

HILARCH: Record No 423  
SITE ID: 8HI02158  
NAME: Nn  
MAP: 0  
LOCATION [ E: 391714 N: 3076245 ]  
LAND USE: RESIDENTIAL  
CONDITION: UNKNOWN  
TYPE: 5 PERIOD: 43  
COASTAL: NO  
VISITED: NO \_\_\_\_\_

HILARCH: Record No 428  
SITE ID: 8HI02163  
NAME: Nn  
MAP: 0  
LOCATION [ E: 391447 N: 3076717 ]  
LAND USE: RESIDENTIAL  
CONDITION: UNKNOWN  
TYPE: 5 PERIOD: 25  
COASTAL: NO  
VISITED: NO \_\_\_\_\_

HILARCH: Record No 424  
SITE ID: 8HI02159  
NAME: Nn  
MAP: 0  
LOCATION [ E: 391367 N: 3076173 ]  
LAND USE: RESIDENTIAL  
CONDITION: UNKNOWN  
TYPE: 5 PERIOD: 43  
COASTAL: NO  
VISITED: NO \_\_\_\_\_

HILARCH: Record No 429  
SITE ID: 8HI02164  
NAME: Nn  
MAP: 0  
LOCATION [ E: 392361 N: 3076755 ]  
LAND USE: RESIDENTIAL  
CONDITION: UNKNOWN  
TYPE: 4 PERIOD: MC  
COASTAL: NO  
VISITED: NO \_\_\_\_\_

HILARCH: Record No 425  
SITE ID: 8HI02160  
NAME: Nn  
MAP: 0  
LOCATION [ E: 392580 N: 3076351 ]  
LAND USE: RESIDENTIAL  
CONDITION: UNKNOWN  
TYPE: 4 PERIOD: 43  
COASTAL: NO  
VISITED: NO \_\_\_\_\_

HILARCH: Record No 430  
SITE ID: 8HI02165  
NAME: Nn  
MAP: 0  
LOCATION [ E: 391843 N: 3076902 ]  
LAND USE: RESIDENTIAL  
CONDITION: UNKNOWN  
TYPE: 3 PERIOD: 43  
COASTAL: NO  
VISITED: NO \_\_\_\_\_

HILARCH: Record No 431  
SITE ID: 8HI02166  
NAME: Nn  
MAP: 0  
LOCATION [ E: 391992 N: 3076859 ]  
LAND USE: RESIDENTIAL  
CONDITION: UNKNOWN  
TYPE: 5 PERIOD: 43  
COASTAL: NO  
VISITED: NO \_\_\_\_\_

HILARCH: Record No 436  
SITE ID: 8HI02171  
NAME: Upper Tampa Bay Archaeo  
MAP: OLDSMAR  
LOCATION [ E: 392388 N: 3078096 ]  
LAND USE: RESIDENTIAL  
CONDITION: UNKNOWN  
TYPE: 5 PERIOD: 43  
COASTAL: YES  
VISITED: NO \_\_\_\_\_

HILARCH: Record No 432  
SITE ID: 8HI02167  
NAME: Nn  
MAP: 0  
LOCATION [ E: 392143 N: 3075837 ]  
LAND USE: RESIDENTIAL  
CONDITION: UNKNOWN  
TYPE: 5 PERIOD: MC  
COASTAL: NO  
VISITED: NO \_\_\_\_\_

HILARCH: Record No 437  
SITE ID: 8HI02172  
NAME: Nn  
MAP: 0  
LOCATION [ E: 392598 N: 3075224 ]  
LAND USE: RESIDENTIAL  
CONDITION: UNKNOWN  
TYPE: 5 PERIOD: 43  
COASTAL: NO  
VISITED: NO \_\_\_\_\_

HILARCH: Record No 433  
SITE ID: 8HI02168  
NAME: Nn  
MAP: 0  
LOCATION [ E: 394831 N: 3079631 ]  
LAND USE: RESIDENTIAL  
CONDITION: UNKNOWN  
TYPE: 5 PERIOD: 25  
COASTAL: NO  
VISITED: NO \_\_\_\_\_

HILARCH: Record No 438  
SITE ID: 8HI02173  
NAME: Nn  
MAP: 0  
LOCATION [ E: 391571 N: 3077021 ]  
LAND USE: RESIDENTIAL  
CONDITION: UNKNOWN  
TYPE: 5 PERIOD: 43  
COASTAL: NO  
VISITED: NO \_\_\_\_\_

HILARCH: Record No 434  
SITE ID: 8HI02169  
NAME: Nn  
MAP: KEYSVILLE  
LOCATION [ E: 394830 N: 3079502 ]  
LAND USE: RESIDENTIAL  
CONDITION: UNKNOWN  
TYPE: 5 PERIOD: 43  
COASTAL: NO  
VISITED: NO \_\_\_\_\_

HILARCH: Record No 439  
SITE ID: 8HI02174  
NAME: Nn  
MAP: 0  
LOCATION [ E: 393592 N: 3079888 ]  
LAND USE: RESIDENTIAL  
CONDITION: UNKNOWN  
TYPE: 4 PERIOD: 25  
COASTAL: NO  
VISITED: NO \_\_\_\_\_

HILARCH: Record No 435  
SITE ID: 8HI02170  
NAME: Nn  
MAP: 0  
LOCATION [ E: 394837 N: 3079755 ]  
LAND USE: RESIDENTIAL  
CONDITION: UNKNOWN  
TYPE: 4 PERIOD: 43  
COASTAL: NO  
VISITED: NO \_\_\_\_\_

HILARCH: Record No 440  
SITE ID: 8HI02175  
NAME: Nn  
MAP: 0  
LOCATION [ E: 392224 N: 3076122 ]  
LAND USE: RESIDENTIAL  
CONDITION: UNKNOWN  
TYPE: 5 PERIOD: 43  
COASTAL: NO  
VISITED: NO \_\_\_\_\_



HILARCH: Record No 441  
SITE ID: 8HI02176  
NAME: Nn  
MAP: 0  
LOCATION [ E: 393082 N: 3079673 ]  
LAND USE: RESIDENTIAL  
CONDITION: UNKNOWN  
TYPE: 5 PERIOD: 43  
COASTAL: NO  
VISITED: NO

HILARCH: Record No 446  
SITE ID: 8HI02184  
NAME: Burnt Scrub Site  
MAP: BRANDON  
LOCATION [ E: 366980 N: 3084300 ]  
LAND USE: AGR/RANGELAND  
CONDITION: MINOR DISTURBANCE  
TYPE: 5 PERIOD: 25  
COASTAL: NO  
VISITED: YES

HILARCH: Record No 442  
SITE ID: 8HI02177  
NAME: Nn  
MAP: 0  
LOCATION [ E: 394184 N: 3079643 ]  
LAND USE: RESIDENTIAL  
CONDITION: UNKNOWN  
TYPE: 5 PERIOD: 25  
COASTAL: NO  
VISITED: NO

HILARCH: Record No 447  
SITE ID: 8HI02185  
NAME: Canal Site  
MAP: BRANDON  
LOCATION [ E: 366300 N: 3084820 ]  
LAND USE: AGR/RANGELAND  
CONDITION: MINOR DISTURBANCE  
TYPE: 5 PERIOD: 25  
COASTAL: NO  
VISITED: YES

HILARCH: Record No 443  
SITE ID: 8HI02181  
NAME: Edwards  
MAP: CITRUS PARK  
LOCATION [ E: 348210 N: 3099620 ]  
LAND USE: RESIDENTIAL  
CONDITION: DESTROYED  
TYPE: 5 PERIOD: 3  
COASTAL: NO  
VISITED: YES

HILARCH: Record No 448  
SITE ID: 8HI02186  
NAME: Oak Grove Site  
MAP: BRANDON  
LOCATION [ E: 306080 N: 3084560 ]  
LAND USE: RESIDENTIAL  
CONDITION: UNKNOWN  
TYPE: 3 PERIOD: 25  
COASTAL: NO  
VISITED: NO

HILARCH: Record No 444  
SITE ID: 8HI02182  
NAME: Dirt Road Site  
MAP: RIVERVIEW  
LOCATION [ E: 365600 N: 3083120 ]  
LAND USE: AGR/RANGELAND  
CONDITION: MODERATE DISTURBANCE  
TYPE: 3 PERIOD: 25  
COASTAL: NO  
VISITED: YES

HILARCH: Record No 449  
SITE ID: 8HI02187  
NAME: Usf Village Site  
MAP: SULPHUR SPRINGS  
LOCATION [ E: 361780 N: 3105390 ]  
LAND USE: RESIDENTIAL  
CONDITION: UNKNOWN  
TYPE: 5 PERIOD: 4  
COASTAL: NO  
VISITED: NO

HILARCH: Record No 445  
SITE ID: 8HI02183  
NAME: Black Snake Site  
MAP: BRANDON  
LOCATION [ E: 366810 N: 3084410 ]  
LAND USE: AGR/RANGELAND  
CONDITION: MINOR DISTURBANCE  
TYPE: 5 PERIOD: 25  
COASTAL: NO  
VISITED: YES

HILARCH: Record No 450  
SITE ID: 8HI02188  
NAME: Eastshore Commerce Park  
MAP: BRANDON  
LOCATION [ E: 367640 N: 3094020 ]  
LAND USE: RESIDENTIAL  
CONDITION: UNKNOWN  
TYPE: 2 PERIOD: 43  
COASTAL: NO  
VISITED: NO

HILARCH: Record No 451  
SITE ID: 8HI02189  
NAME: Breckenridge West 1  
MAP: THONOTOSASSA  
LOCATION [ E: 365180 N: 3098040 ]  
LAND USE: COMMERCIAL  
CONDITION: DESTROYED  
TYPE: 5 PERIOD: 25  
COASTAL: NO  
VISITED: YES

HILARCH: Record No 480  
SITE ID: 8HI02194  
NAME: Swann Avenue  
MAP: TAMPA  
LOCATION [ E: 355310 N: 3090880 ]  
LAND USE: RESIDENTIAL  
CONDITION: DESTROYED  
TYPE: 4 PERIOD: MC  
COASTAL: YES  
VISITED: YES

HILARCH: Record No 452  
SITE ID: 8HI02190  
NAME: Breckenridge West 2  
MAP: THONOTOSASSA  
LOCATION [ E: 365400 N: 3098000 ]  
LAND USE: RESIDENTIAL  
CONDITION: UNKNOWN  
TYPE: 5 PERIOD: 25  
COASTAL: NO  
VISITED: NO

HILARCH: Record No 456  
SITE ID: 8HI02209  
NAME: Williamson  
MAP: DOVER  
LOCATION [ E: 0 N: 0 ]  
LAND USE: UNKNOWN  
CONDITION: UNKNOWN  
TYPE: 5 PERIOD: 3  
COASTAL: NO  
VISITED: NO

HILARCH: Record No 453  
SITE ID: 8HI02191  
NAME: Breckenridge West 3  
MAP: THONOTOSASSA  
LOCATION [ E: 365600 N: 3097960 ]  
LAND USE: RESIDENTIAL  
CONDITION: UNKNOWN  
TYPE: 5 PERIOD: 25  
COASTAL: NO  
VISITED: NO

HILARCH: Record No 457  
SITE ID: 8HI02268  
NAME: Gonzalez  
MAP: TAMPA  
LOCATION [ E: 356845 N: 3092270 ]  
LAND USE: COMMERCIAL  
CONDITION: DESTROYED  
TYPE: 5 PERIOD: 3  
COASTAL: YES  
VISITED: YES

HILARCH: Record No 454  
SITE ID: 8HI02192  
NAME: Breckenridge West 4  
MAP: THONOTOSASSA  
LOCATION [ E: 365540 N: 3097540 ]  
LAND USE: AGR/RANGELAND  
CONDITION: MODERATE DISTURBANCE  
TYPE: 5 PERIOD: 25  
COASTAL: NO  
VISITED: YES

HILARCH: Record No 458  
SITE ID: 8HI02271  
NAME: Upper Tampa Bay Archaeo  
MAP: OLDSMAR  
LOCATION [ E: 0 N: 0 ]  
LAND USE: UNKNOWN  
CONDITION: UNKNOWN  
TYPE: 10 PERIOD: 49  
COASTAL: YES  
VISITED: NO

HILARCH: Record No 455  
SITE ID: 8HI02193  
NAME: Leisey Shell Midden  
MAP: COCKROACH BAY  
LOCATION [ E: 351690 N: 3064530 ]  
LAND USE: RESIDENTIAL  
CONDITION: UNKNOWN  
TYPE: 2 PERIOD: 43  
COASTAL: YES  
VISITED: NO

HILARCH: Record No 459  
SITE ID: 8HI02398  
NAME: Bay Cadillac (Tampa Conv)  
MAP: 0  
LOCATION [ E: 0 N: 0 ]  
LAND USE: UNKNOWN  
CONDITION: UNKNOWN  
TYPE: 9 PERIOD: 25  
COASTAL: NO  
VISITED: NO

HILARCH: Record No 460  
SITE ID: 8HI02720  
NAME: Riverdale 1  
MAP: 0  
LOCATION [ E: 365900 N: 3100000 ]  
LAND USE: RESIDENTIAL  
CONDITION: UNKNOWN  
TYPE: 5 PERIOD: 4  
COASTAL: NO  
VISITED: NO

HILARCH: Record No 465  
SITE ID: 8HI03281  
NAME: Riverdale: Phase 4 & 5  
MAP: THONOTOSASSA  
LOCATION [ E: 366840 N: 3000000 ]  
LAND USE: RESIDENTIAL  
CONDITION: UNKNOWN  
TYPE: 4 PERIOD: MC  
COASTAL: NO  
VISITED: NO

HILARCH: Record No 461  
SITE ID: 8HI02721  
NAME: Riverdale 2  
MAP: 0  
LOCATION [ E: 365700 N: 3099920 ]  
LAND USE: RESIDENTIAL  
CONDITION: UNKNOWN  
TYPE: 5 PERIOD: 5  
COASTAL: NO  
VISITED: NO

HILARCH: Record No 466  
SITE ID: 8HI03283  
NAME: Oak Glen 1  
MAP: BRANDON  
LOCATION [ E: 374570 N: 3095000 ]  
LAND USE: RESIDENTIAL  
CONDITION: UNKNOWN  
TYPE: 4 PERIOD: 81  
COASTAL: NO  
VISITED: NO

HILARCH: Record No 462  
SITE ID: 8HI03015  
NAME: Goat Bayou East  
MAP: RUSKIN  
LOCATION [ E: 355450 N: 3066370 ]  
LAND USE: RESIDENTIAL  
CONDITION: UNKNOWN  
TYPE: 10 PERIOD: 25  
COASTAL: YES  
VISITED: NO

HILARCH: Record No 467  
SITE ID: 8HI03284  
NAME: Oak Glen 2  
MAP: BRANDON  
LOCATION [ E: 374840 N: 3095585 ]  
LAND USE: RESIDENTIAL  
CONDITION: UNKNOWN  
TYPE: 4 PERIOD: 81  
COASTAL: NO  
VISITED: NO

HILARCH: Record No 463  
SITE ID: 8HI03016  
NAME: Goat Bayou West  
MAP: RUSKIN  
LOCATION [ E: 355140 N: 3066480 ]  
LAND USE: AGR/RANGELAND  
CONDITION: MINOR DISTURBANCE  
TYPE: 10 PERIOD: 25  
COASTAL: YES  
VISITED: YES

HILARCH: Record No 468  
SITE ID: 8HI03285  
NAME: River Glen  
MAP: RIERVIEW  
LOCATION [ E: 372800 N: 3082250 ]  
LAND USE: RESIDENTIAL  
CONDITION: UNKNOWN  
TYPE: 4 PERIOD: 3  
COASTAL: NO  
VISITED: NO

HILARCH: Record No 464  
SITE ID: 8HI03280  
NAME: Coon Creek Hammock  
MAP: PORT TAMPA  
LOCATION [ E: 0 N: 0 ]  
LAND USE: UNKNOWN  
CONDITION: UNKNOWN  
TYPE: 2 PERIOD: 25  
COASTAL: YES  
VISITED: NO

HILARCH: Record No 481  
SITE ID: 8HI03293  
NAME: Darsey  
MAP: THONOTOSASSA  
LOCATION [ E: 0 N: 0 ]  
LAND USE: UNKNOWN  
CONDITION: UNKNOWN  
TYPE: 4 PERIOD: 43  
COASTAL: NO  
VISITED: NO

HILARCH: Record No 470  
SITE ID: 8HI03383  
NAME: Fishhawk 1  
MAP: LITHIA  
LOCATION [ E: 3220 N: 3078630 ]  
LAND USE: RESIDENTIAL  
CONDITION: UNKNOWN  
TYPE: 5 PERIOD: 43  
COASTAL: NO  
VISITED: NO

HILARCH: Record No 475  
SITE ID: 8HI03388  
NAME: Fishhawk 6  
MAP: LITHIA  
LOCATION [ E: 381780 N: 3083040 ]  
LAND USE: RESIDENTIAL  
CONDITION: UNKNOWN  
TYPE: 5 PERIOD: 43  
COASTAL: NO  
VISITED: NO

HILARCH: Record No 471  
SITE ID: 8HI03384  
NAME: Fishhawk 2  
MAP: LITHIA  
LOCATION [ E: 378180 N: 3078620 ]  
LAND USE: RESIDENTIAL  
CONDITION: UNKNOWN  
TYPE: 4 PERIOD: 5  
COASTAL: NO  
VISITED: NO

HILARCH: Record No 476  
SITE ID: 8HI03389  
NAME: Fishhawk 7  
MAP: LITHIA  
LOCATION [ E: 377020 N: 3080060 ]  
LAND USE: RESIDENTIAL  
CONDITION: UNKNOWN  
TYPE: 5 PERIOD: 43  
COASTAL: NO  
VISITED: NO

HILARCH: Record No 472  
SITE ID: 8HI03385  
NAME: Fishhawk 3  
MAP: LITHIA  
LOCATION [ E: 378040 N: 3078940 ]  
LAND USE: RESIDENTIAL  
CONDITION: UNKNOWN  
TYPE: 5 PERIOD: 43  
COASTAL: NO  
VISITED: NO

HILARCH: Record No 477  
SITE ID: 8HI03390  
NAME: Fishhawk 8  
MAP: LITHIA  
LOCATION [ E: 377520 N: 3080520 ]  
LAND USE: RESIDENTIAL  
CONDITION: UNKNOWN  
TYPE: 5 PERIOD: 43  
COASTAL: NO  
VISITED: NO

HILARCH: Record No 473  
SITE ID: 8HI03386  
NAME: Fishhawk 4  
MAP: LITHIA  
LOCATION [ E: 379860 N: 3079240 ]  
LAND USE: RESIDENTIAL  
CONDITION: UNKNOWN  
TYPE: 5 PERIOD: 43  
COASTAL: NO  
VISITED: NO

HILARCH: Record No 478  
SITE ID: 8HI03391  
NAME: Fishhawk 9  
MAP: LITHIA  
LOCATION [ E: 378540 N: 3079200 ]  
LAND USE: RESIDENTIAL  
CONDITION: UNKNOWN  
TYPE: 4 PERIOD: 5  
COASTAL: NO  
VISITED: NO

HILARCH: Record No 474  
SITE ID: 8HI03387  
NAME: Fishhawk 5  
MAP: LITHIA  
LOCATION [ E: 377480 N: 3079720 ]  
LAND USE: RESIDENTIAL  
CONDITION: UNKNOWN  
TYPE: 5 PERIOD: 43  
COASTAL: NO  
VISITED: NO

HILARCH: Record No 479  
SITE ID: 8HI03393  
NAME: Fishhawk 11  
MAP: LITHIA  
LOCATION [ E: 378460 N: 3078920 ]  
LAND USE: RESIDENTIAL  
CONDITION: UNKNOWN  
TYPE: 5 PERIOD: 43  
COASTAL: NO  
VISITED: NO

HILARCH: Record No 469  
SITE ID: 8HI03398  
NAME: Nn  
MAP: 0  
LOCATION [ E: 0 N: 0 ]  
LAND USE: UNKNOWN  
CONDITION: UNKNOWN  
TYPE: 3 PERIOD: 0  
COASTAL: NO  
VISITED: NO

HILARCH: Record No 482  
SITE ID: 8HI03456  
NAME: Blair  
MAP: SULPHUR SPRINGS  
LOCATION [ E: 336080 N: 3098760 ]  
LAND USE: RESIDENTIAL  
CONDITION: UNKNOWN  
TYPE: 4 PERIOD: 3  
COASTAL: NO  
VISITED: NO

HILARCH: Record No 491

**APPENDIX B**

**ARCHAEOLOGICAL SITE  
INVENTORY, MANATEE COUNTY, 1989**

## **APPENDIX B**

### **AN INTRODUCTION TO MANATEE COUNTY**

Manatee County is located along the west coast of central Florida. The county is approximately 701 square miles in area. It is bordered to the north by Hillsborough County, to the east by Hardee and DeSoto Counties, to the West by the Gulf of Mexico, and to the south by Sarasota County. Although the population is rapidly growing throughout Florida, much of Manatee County remains agricultural. The climate is subtropical with average winter temperatures of 62 F and average summer temperatures of 80 F.

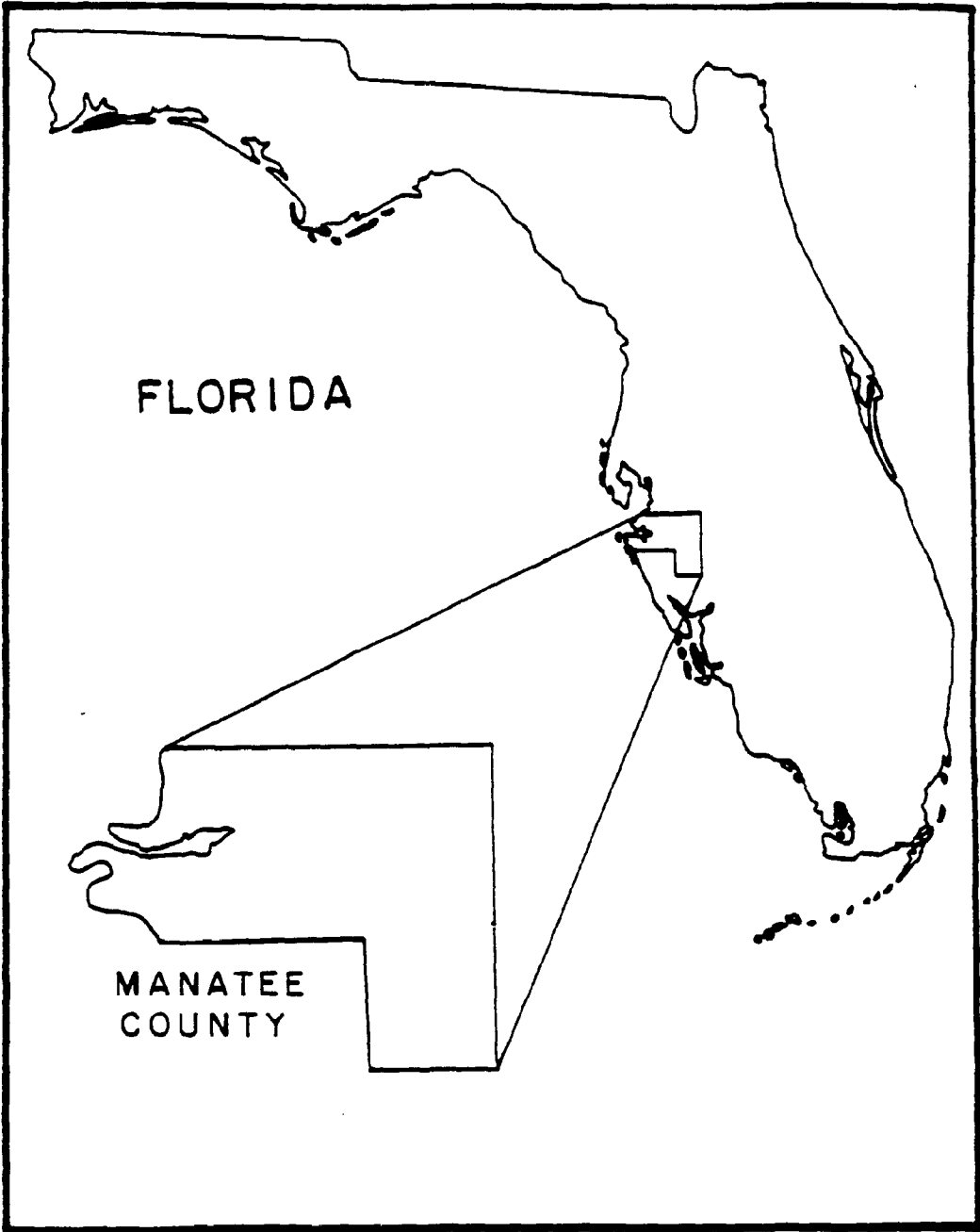
Manatee County lies within the Coastal Plain area. The county is almost totally coastal lowlands. Some of the major water bodies around and within Manatee County include the Manatee River, the Braden River, the Gulf of Mexico, Terra Ceia Bay, Lake Manatee, and Palma Sola Bay.

### **ARCHAEOLOGICAL SITES IN MANATEE COUNTY**

**OCTOBER 1989**

#### **SUMMARY REPORT**

Total Number of Sites: 207  
Total Number of Sites/Locations Known: 183  
Percentage of Sites Known: 88%  
Total Number of Coastal Sites: 116  
Percentage of Coastal Sites: 63%  
Percentage of Known Sites Visited (1989): 36%  
Total Number of Known Sites Destroyed: 28  
Percentage of Known Sites Destroyed: 15%  
Total Number of Coastal Sites Destroyed: 25  
Percentage of Coastal Sites Destroyed: 22%



FLORIDA

MANATEE  
COUNTY





# UPDATED MANATEE COUNTY ARCHAEOLOGICAL SITES AUGUST 1989

SITE ID: 1298MA00  
NAME: 129 East Fork 2  
MAP: GEVCO  
LOCATION [ E: 25 38 N: 5120304 ]  
LAND USE: AGR/RANGELAND  
CONDITION: UNKNOWN  
TYPE: PERIOD: 8  
COASTAL: NO  
VISITED: NO

---

MANARCH: Record No 112  
SITE ID: 1308MA00  
NAME: 130 East Fork 3  
MAP: GEVCO  
LOCATION [ E: 25 38 N: 5920304 ]  
LAND USE: AGR/RANGD  
CONDITION: MAJOR DISTURBANCE  
TYPE: PERIOD: 6  
COASTAL: NO  
VISITED: YES

---

MANARCH: Record No 1  
SITE ID: 8MA00001  
NAME: Parrish Mound 1  
MAP: WIMAUMA  
LOCATION [ E: 375000 N: 3056250 ]  
LAND USE: NOT-VERIFIED  
CONDITION: UNKNOWN  
TYPE: 13 PERIOD: 58  
COASTAL: NO  
VISITED: NO

---

MANARCH: Record No 2  
SITE ID: 8MA00002  
NAME: Parrish Mound 2  
MAP: 0  
LOCATION [ E: 0 N: 0 ]  
LAND USE: UNKNOWN  
CONDITION: UNKNOWN  
TYPE: 13 PERIOD: 58  
COASTAL: NO VISITED: NO

MANARCH: Record No 3  
SITE ID: 8MA00003  
NAME: Parrish Mound 3  
MAP: PARRISH  
LOCATION [ E: 362000 N: 3051640 ]  
LAND USE: NOT-VERIFIED  
CONDITION: UNKNOWN  
TYPE: 1 PERIOD: 58  
COASTAL: NO  
VISITED: NO

---

MANARCH: Record No 4  
SITE ID: 8MA00004  
NAME: Parrish Mound 4  
MAP: PARRISH  
LOCATION [ E: 362130 N: 3051860 ]  
LAND USE: NOT-VERIFIED  
CONDITION: UNKNOWN  
TYPE: 12 PERIOD: 25  
COASTAL: NO  
VISITED: NO

---

MANARCH: Record No 5  
SITE ID: 8MA00005  
NAME: Parrish Mound 5  
MAP: KEENTOWN  
LOCATION [ E: 383260 N: 3052620 ]  
LAND USE: NOT-VERIFIED  
CONDITION: UNKNOWN  
TYPE: 13 PERIOD: 83  
COASTAL: NO  
VISITED: NO

---

MANARCH: Record No 6  
SITE ID: 8MA00006  
NAME: Perico Island  
MAP: BRADENTON  
LOCATION [ E: 333360 N: 3042050 ]  
LAND USE: RESIDENTIAL  
CONDITION: DESTROYED  
TYPE: 13 PERIOD: MC  
COASTAL: YES VISITED: YES

MANARCH: Record No 7  
SITE ID: 8MA00007  
NAME: Shaws Point  
MAP: ANNA MARIA  
LOCATION [ E: 337860 N: 3045460 ]  
LAND USE: RECREATIONAL  
CONDITION: MODERATE DISTURBANCE  
TYPE: 10 PERIOD: MC  
COASTAL: YES  
VISITED: YES

MANARCH: Record No 12  
SITE ID: 8MA00012  
NAME: Cow Point Midden  
MAP: BRADENTON  
LOCATION [ E: 336060 N: 3036520 ]  
LAND USE: RESIDENTIAL  
CONDITION: DESTROYED  
TYPE: 10 PERIOD: 55  
COASTAL: YES  
VISITED: YES

MANARCH: Record No 8  
SITE ID: 8MA00008  
NAME: Palma Sola 1  
MAP: ANNA MARIA  
LOCATION [ E: 337460 N: 3043530 ]  
LAND USE: COMMERCIAL  
CONDITION: DESTROYED  
TYPE: 12 PERIOD: 75  
COASTAL: YES  
VISITED: YES

MANARCH: Record No 13  
SITE ID: 8MA00013  
NAME: Harbor Key 1  
MAP: PALMETTO  
LOCATION [ E: 345590 N: 3055280 ]  
LAND USE: NOT-VERIFIED  
CONDITION: UNKNOWN  
TYPE: 14 PERIOD: 58  
COASTAL: YES  
VISITED: NO

MANARCH: Record No 9  
SITE ID: 8MA00009  
NAME: Palma Sola 2  
MAP: ANNA MARIA  
LOCATION [ E: 334930 N: 3043980 ]  
LAND USE: AGR/RANGELAND  
CONDITION: MODERATE DISTURBANCE  
TYPE: 12 PERIOD: 25  
COASTAL: YES  
VISITED: YES

MANARCH: Record No 14  
SITE ID: 8MA00014  
NAME: Harbor Key 2  
MAP: GREENVILLE  
LOCATION [ E: 345300 N: 3054940 ]  
LAND USE: NOT-VERIFIED  
CONDITION: UNKNOWN  
TYPE: 13 PERIOD: 81  
COASTAL: NO  
VISITED: NO

MANARCH: Record No 10  
SITE ID: 8MA00010  
NAME: Palma Sola 3  
MAP: ANNA MARIA  
LOCATION [ E: 337640 N: 3043530 ]  
LAND USE: VACANT-RESIDENTIAL  
CONDITION: MAJOR DISTURBANCE  
TYPE: 13 PERIOD: 58  
COASTAL: YES  
VISITED: YES

MANARCH: Record No 15  
SITE ID: 8MA00015  
NAME: Harbor Key 3  
MAP: PALMETTO  
LOCATION [ E: 345200 N: 3054850 ]  
LAND USE: NOT-VERIFIED  
CONDITION: UNKNOWN  
TYPE: 9 PERIOD: 25  
COASTAL: YES  
VISITED: NO

MANARCH: Record No 11  
SITE ID: 8MA00011  
NAME: Rocky Bluff  
MAP: PALMETTO  
LOCATION [ E: 351450 N: 3045850 ]  
LAND USE: RESIDENTIAL  
CONDITION: DESTROYED  
TYPE: 10 PERIOD: 25  
COASTAL: YES  
VISITED: YES

MANARCH: Record No 16  
SITE ID: 8MA00016  
NAME: Whitney  
MAP: BRADENTON BEACH  
LOCATION [ E: 334620 N: 3035180 ]  
LAND USE: RESIDENTIAL  
CONDITION: DESTROYED  
TYPE: 1 PERIOD: 25  
COASTAL: YES  
VISITED: YES

MANARCH: Record No 17  
SITE ID: 8MA00017  
NAME: Port Avant  
MAP: ANNA MARIA  
LOCATION [ E: 339400 N: 3046100 ]  
LAND USE: RECREATIONAL AEA  
CONDITION: MAJOR DISTURBANCE  
TYPE: 14 PERIOD: 25  
COASTAL: YES  
VISITED: YES

MANARCH: Record No 22  
SITE ID: 8MA00022  
NAME: Cortez Midden  
MAP: BRADENTON BEACH  
LOCATION [ E: 0 N: 0 ]  
LAND USE: UNKNOWN  
CONDITION: UNKNOWN  
TYPE: 10 PERIOD: 25  
COASTAL: YES  
VISITED: NO

MANARCH: Record No 18  
SITE ID: 8MA00018  
NAME: Snead Island 1  
MAP: ANNA MARIA  
LOCATION [ E: 337450 N: 3046220 ]  
LAND USE: INSTITUTIONAL  
CONDITION: DESTROYED  
TYPE: 10 PERIOD: MC  
COASTAL: YES  
VISITED: YES

MANARCH: Record No 23  
SITE ID: 8MA00023  
NAME: See 12a  
MAP: BRADENTON  
LOCATION [ E: 0 N: 0 ]  
LAND USE: UNKNOWN  
CONDITION: UNKNOWN  
TYPE: 19 PERIOD: 25  
COASTAL: YES  
VISITED: NO

MANARCH: Record No 19  
SITE ID: 8MA00019  
NAME: Snead Island 2  
MAP: ANNA MARIA  
LOCATION [ E: 338210 N: 3046400 ]  
LAND USE: INSTITUTIONAL  
CONDITION: DESTROYED  
TYPE: 10 PERIOD: 25  
COASTAL: YES  
VISITED: YES

MANARCH: Record No 24  
SITE ID: 8MA00024  
NAME: See 12c  
MAP: BRADENTON  
LOCATION [ E: 0 N: 0 ]  
LAND USE: UNKNOWN  
CONDITION: UNKNOWN  
TYPE: 10 PERIOD: 25  
COASTAL: YES  
VISITED: NO

MANARCH: Record No 20  
SITE ID: 8MA00020  
NAME: Snead Island 3  
MAP: ANNA MARIA  
LOCATION [ E: 338400 N: 3046850 ]  
LAND USE: AGR/RANGELAND  
CONDITION: MINOR DISTURBANCE  
TYPE: 10 PERIOD: 25  
COASTAL: YES  
VISITED: YES

MANARCH: Record No 25  
SITE ID: 8MA00025  
NAME: Tallant 9  
MAP: 0  
LOCATION [ E: 333680 N: 3042150 ]  
LAND USE: RESIDENTIAL  
CONDITION: DESTROYED  
TYPE: 12 PERIOD: 25  
COASTAL: NO  
VISITED: YES

MANARCH: Record No 21  
SITE ID: 8MA00021  
NAME: Feeney  
MAP: BRADENTON  
LOCATION [ E: 342870 N: 3033600 ]  
LAND USE: NOT-VERIFIED  
CONDITION: UNKNOWN  
TYPE: 10 PERIOD: 25  
COASTAL: YES  
VISITED: NO

MANARCH: Record No 26  
SITE ID: 8MA00026  
NAME: Tallant 10  
MAP: ANNA MARIA  
LOCATION [ E: 333560 N: 3043120 ]  
LAND USE: AGR/RANGELAND  
CONDITION: MODERATE DISTURBANCE  
TYPE: 12 PERIOD: 25  
COASTAL: YES  
VISITED: YES

MANARCH: Record No 27  
SITE ID: 8MA00027  
NAME: Tallant 12  
MAP: ANNA MARIA  
LOCATION [ E: 337080 N: 3045020 ]  
LAND USE: RESIDENTIAL  
CONDITION: DESTROYED  
TYPE: 13 PERIOD: 25  
COASTAL: YES  
VISITED: YES

MANARCH: Record No 32  
SITE ID: 8MA00032  
NAME: Glazier Mound  
MAP: BRADENTON  
LOCATION [ E: 347030 N: 3042210 ]  
LAND USE: NOT-VERIFIED  
CONDITION: UNKNOWN  
TYPE: 13 PERIOD: 25  
COASTAL: YES  
VISITED: NO

MANARCH: Record No 28  
SITE ID: 8MA00028  
NAME: See MA7  
MAP: 0  
LOCATION [ E: 337080 N: 3045020 ]  
LAND USE: NOT-VERIFIED  
CONDITION: UNKNOWN  
TYPE: 10 PERIOD: 25  
COASTAL: NO  
VISITED: NO

MANARCH: Record No 33  
SITE ID: 8MA00033  
NAME: River Isles  
MAP: BRADENTON  
LOCATION [ E: 350720 N: 3047800 ]  
LAND USE: NOT-VERIFIED  
CONDITION: UNKNOWN  
TYPE: 9 PERIOD: 25  
COASTAL: YES  
VISITED: NO

MANARCH: Record No 29  
SITE ID: 8MA00029  
NAME: Hite Mound  
MAP: 0  
LOCATION [ E: 0 N: 0 ]  
LAND USE: UNKNOWN  
CONDITION: UNKNOWN  
TYPE: 12 PERIOD: 25  
COASTAL: NO  
VISITED: NO

MANARCH: Record No 34  
SITE ID: 8MA00034  
NAME: Musgrave Mound  
MAP: LORRAINE  
LOCATION [ E: 353790 N: 3036680 ]  
LAND USE: NOT-VERIFIED  
CONDITION: UNKNOWN  
TYPE: 13 PERIOD: 25  
COASTAL: NO  
VISITED: NO

MANARCH: Record No 30  
SITE ID: 8MA00030  
NAME: See MA9  
MAP: 0  
LOCATION [ E: 0 N: 0 ]  
LAND USE: UNKNOWN  
CONDITION: UNKNOWN  
TYPE: 13 PERIOD: 25  
COASTAL: NO  
VISITED: NO

MANARCH: Record No 35  
SITE ID: 8MA00035  
NAME: Shroeder Manatee  
MAP: LORRAINE  
LOCATION [ E: 359830 N: 3031990 ]  
LAND USE: AGR/RANGELAND  
CONDITION: MAJOR DISTURBANCE  
TYPE: 13 PERIOD: 25  
COASTAL: NO  
VISITED: YES

MANARCH: Record No 31  
SITE ID: 8MA00031  
NAME: Pillsbury Mound  
MAP: ANNA MARIA  
LOCATION [ E: 336810 N: 3045000 ]  
LAND USE: VACANT-RESIDENTIAL  
CONDITION: MAJOR DISTURBANCE  
TYPE: 13 PERIOD: MC  
COASTAL: YES  
VISITED: YES

MANARCH: Record No 36  
SITE ID: 8MA00036  
NAME: Hoss Field  
MAP: LORRAINE  
LOCATION [ E: 362050 N: 3037840 ]  
LAND USE: AGR/RANGELAND  
CONDITION: MAJOR DISTURBANCE  
TYPE: 4 PERIOD: 25  
COASTAL: NO  
VISITED: YES

MANARCH: Record No 37  
SITE ID: 8MA00037  
NAME: Redding Mound  
MAP: VERNA  
LOCATION [ E: 366510 N: 3041550 ]  
LAND USE: AGR/RANGELAND  
CONDITION: MAJOR DISTURBANCE  
TYPE: 13 PERIOD: 25  
COASTAL: NO  
VISITED: YES

MANARCH: Record No 42  
SITE ID: 8MA00042  
NAME: Gulf Bay Estates  
MAP: PALMETTO  
LOCATION [ E: 341200 N: 3046620 ]  
LAND USE: RESIDENTIAL  
CONDITION: DESTROYED  
TYPE: 10 PERIOD: 25  
COASTAL: YES  
VISITED: YES

MANARCH: Record No 38  
SITE ID: 8MA00038  
NAME: Eagle Nest  
MAP: PALMETTO  
LOCATION [ E: 351420 N: 3044750 ]  
LAND USE: NOT-VERIFIED  
CONDITION: UNKNOWN  
TYPE: 4 PERIOD: 25  
COASTAL: YES  
VISITED: NO

MANARCH: Record No 43  
SITE ID: 8MA00043  
NAME: Frog Creek 1  
MAP: PALMETTO  
LOCATION [ E: 348490 N: 3052490 ]  
LAND USE: NOT-VERIFIED  
CONDITION: UNKNOWN  
TYPE: 13 PERIOD: 25  
COASTAL: YES  
VISITED: NO

MANARCH: Record No 39  
SITE ID: 8MA00039  
NAME: Placidid Mound  
MAP: 0  
LOCATION [ E: 0 N: 0 ]  
LAND USE: UNKNOWN  
CONDITION: UNKNOWN  
TYPE: 12 PERIOD: 25  
COASTAL: NO  
VISITED: NO

MANARCH: Record No 44  
SITE ID: 8MA00044  
NAME: Frog Creek 2  
MAP: PALMETTO  
LOCATION [ E: 349910 N: 3050960 ]  
LAND USE: RESIDENTIAL  
CONDITION: DESTROYED  
TYPE: 13 PERIOD: 25  
COASTAL: YES  
VISITED: YES

MANARCH: Record No 40  
SITE ID: 8MA00040  
NAME: Tallant 36  
MAP: PALMETTO  
LOCATION [ E: 345950 N: 3051550 ]  
LAND USE: RESIDENTIAL  
CONDITION: DESTROYED  
TYPE: 10 PERIOD: 25  
COASTAL: YES  
VISITED: YES

MANARCH: Record No 45  
SITE ID: 8MA00045A  
NAME: McMullen 1  
MAP: PALMETTO  
LOCATION [ E: 349170 N: 3050920 ]  
LAND USE: NOT-VERIFIED  
CONDITION: UNKNOWN  
TYPE: 12 PERIOD: 25  
COASTAL: YES  
VISITED: NO

MANARCH: Record No 41  
SITE ID: 8MA00041  
NAME: Rattlesnake Key 1  
MAP: PALMETTO  
LOCATION [ E: 340650 N: 3048800 ]  
LAND USE: NOT-VERIFIED  
CONDITION: UNKNOWN  
TYPE: 10 PERIOD: 25  
COASTAL: YES  
VISITED: NO

MANARCH: Record No 204  
SITE ID: 8MA00045B  
NAME: McMullen Creek 2  
MAP: PALMETTO  
LOCATION [ E: 349170 N: 3050920 ]  
LAND USE: NOT-VERIFIED  
CONDITION: UNKNOWN  
TYPE: 12 PERIOD: 25  
COASTAL: YES  
VISITED: NO

MANARCH: Record No 46  
SITE ID: 8MA00046  
NAME: Frog Creek 3  
MAP: PALMETTO  
LOCATION [ E: 0 N: 0 ]  
LAND USE: UNKNOWN  
CONDITION: UNKNOWN  
TYPE: 4 PERIOD: 25  
COASTAL: YES  
VISITED: NO

MANARCH: Record No 51  
SITE ID: 8MA00051  
NAME: Gamble Creek  
MAP: PARRISH  
LOCATION [ E: 361600 N: 3047320 ]  
LAND USE: NOT-VERIFIED  
CONDITION: UNKNOWN  
TYPE: 12 PERIOD: 25  
COASTAL: NO  
VISITED: NO

MANARCH: Record No 47  
SITE ID: 8MA00047  
NAME: See MA11  
MAP: PALMETTO  
LOCATION [ E: 351450 N: 3045850 ]  
LAND USE: RESIDENTIAL  
CONDITION: DESTROYED  
TYPE: 12 PERIOD: 25  
COASTAL: YES  
VISITED: YES

MANARCH: Record No 52  
SITE ID: 8MA00052  
NAME: Tallant 52  
MAP: PARRISH  
LOCATION [ E: 359210 N: 3052020 ]  
LAND USE: NOT-VERIFIED  
CONDITION: UNKNOWN  
TYPE: 13 PERIOD: 25  
COASTAL: NO  
VISITED: NO

MANARCH: Record No 48  
SITE ID: 8MA00048  
NAME: See MA13 & MA14  
MAP: COCKROACH BAY  
LOCATION [ E: 346640 N: 3058200 ]  
LAND USE: NOT-VERIFIED  
CONDITION: UNKNOWN  
TYPE: 13 PERIOD: 25  
COASTAL: YES  
VISITED: NO

MANARCH: Record No 53  
SITE ID: 8MA00053  
NAME: Murray  
MAP: PARRISH  
LOCATION [ E: 362070 N: 3052100 ]  
LAND USE: NOT-VERIFIED  
CONDITION: UNKNOWN  
TYPE: 13 PERIOD: 25  
COASTAL: NO  
VISITED: NO

MANARCH: Record No 49  
SITE ID: 8MA00049  
NAME: Vee Mound  
MAP: PALMETTO  
LOCATION [ E: 351800 N: 3055450 ]  
LAND USE: NOT-VERIFIED  
CONDITION: UNKNOWN  
TYPE: 18 PERIOD: 25  
COASTAL: YES  
VISITED: NO

MANARCH: Record No 54  
SITE ID: 8MA00054  
NAME: Redunzo  
MAP: KEENTOWN  
LOCATION [ E: 382000 N: 3051420 ]  
LAND USE: NOT-VERIFIED  
CONDITION: UNKNOWN  
TYPE: 13 PERIOD: 25  
COASTAL: NO  
VISITED: NO

MANARCH: Record No 50  
SITE ID: 8MA00050  
NAME: Honey  
MAP: PARRISH  
LOCATION [ E: 356650 N: 3046130 ]  
LAND USE: AGR/RANGELAND  
CONDITION: MODERATE DISTURBANCE  
TYPE: 12 PERIOD: 25  
COASTAL: NO  
VISITED: YES

MANARCH: Record No 55  
SITE ID: 8MA00055  
NAME: Tallant 59  
MAP: DUETTE  
LOCATION [ E: 392810 N: 3052260 ]  
LAND USE: AGR/RANGELAND  
CONDITION: MODERATE DISTURBANCE  
TYPE: 12 PERIOD: 25  
COASTAL: NO  
VISITED: YES

MANARCH: Record No 56  
SITE ID: 8MA00056  
NAME: Battle Bay  
MAP: DUETTE  
LOCATION [ E: 393580 N: 3047020 ]  
LAND USE: AGR/RANGELAND  
CONDITION: MAJOR DISTURBANCE  
TYPE: 12 PERIOD: 25  
COASTAL: NO  
VISITED: YES

MANARCH: Record No 60  
SITE ID: 8MA00060A  
NAME: Sandy 3  
MAP: EDGEVILLE  
LOCATION [ E: 388890 N: 3015030 ]  
LAND USE: NOT-VERIFIED  
CONDITION: UNKNOWN  
TYPE: 12 PERIOD: 25  
COASTAL: NO  
VISITED: NO

MANARCH: Record No 57  
SITE ID: 8MA00057  
NAME: Myakka River 1  
MAP: MYAKKA CITY  
LOCATION [ E: 387390 N: 3032210 ]  
LAND USE: AGR/RANGELAND  
CONDITION: MODERATE DISTURBANCE  
TYPE: 13 PERIOD: 25  
COASTAL: NO  
VISITED: YES

MANARCH: Record No 206  
SITE ID: 8MA00060B  
NAME: Sandy 4  
MAP: EDGEVILLE  
LOCATION [ E: 388890 N: 3015030 ]  
LAND USE: NOT-VERIFIED  
CONDITION: UNKNOWN  
TYPE: 12 PERIOD: 25  
COASTAL: NO  
VISITED: NO

MANARCH: Record No 58  
SITE ID: 8MA00058  
NAME: Mobley Scrub  
MAP: MYAKKA CITY  
LOCATION [ E: 388580 N: 3020340 ]  
LAND USE: AGR/RANGELAND  
CONDITION: MODERATE DISTURBANCE  
TYPE: 19 PERIOD: 25  
COASTAL: NO  
VISITED: YES

MANARCH: Record No 61  
SITE ID: 8MA00061  
NAME: Albritton Field  
MAP: EDGEVILLE  
LOCATION [ E: 392100 N: 3015150 ]  
LAND USE: AGR/RANGELAND  
CONDITION: MODERATE DISTURBANCE  
TYPE: 12 PERIOD: 25  
COASTAL: NO  
VISITED: YES

MANARCH: Record No 59  
SITE ID: 8MA00059A  
NAME: Sandy 1  
MAP: EDGEVILLE  
LOCATION [ E: 389280 N: 3016000 ]  
LAND USE: NOT-VERIFIED  
CONDITION: UNKNOWN  
TYPE: 12 PERIOD: 25  
COASTAL: NO  
VISITED: NO

MANARCH: Record No 62  
SITE ID: 8MA00062  
NAME: Sandy 5  
MAP: EDGEVILLE  
LOCATION [ E: 392150 N: 3015980 ]  
LAND USE: AGR/RANGELAND  
CONDITION: MODERATE DISTURBANCE  
TYPE: 12 PERIOD: 25  
COASTAL: NO  
VISITED: YES

MANARCH: Record No 205  
SITE ID: 8MA00059B  
NAME: Sandy 2  
MAP: EDGEVILLE  
LOCATION [ E: 389280 N: 3016000 ]  
LAND USE: NOT-VERIFIED  
CONDITION: UNKNOWN  
TYPE: 12 PERIOD: 25  
COASTAL: NO  
VISITED: NO

MANARCH: Record No 63  
SITE ID: 8MA00063A  
NAME: Sandy 6  
MAP: EDGEVILLE  
LOCATION [ E: 391070 N: 3016260 ]  
LAND USE: NOT-VERIFIED  
CONDITION: UNKNOWN  
TYPE: 12 PERIOD: 25  
COASTAL: NO  
VISITED: NO

MANARCH: Record No 207  
SITE ID: 8MA00063B  
NAME: Sandy 7  
MAP: EDGEVILLE  
LOCATION [ E: 391070 N: 3016260 ]  
LAND USE: NOT-VERIFIED  
CONDITION: UNKNOWN  
TYPE: 12 PERIOD: 25  
COASTAL: NO  
VISITED: NO

MANARCH: Record No 68  
SITE ID: 8MA00069  
NAME: Rawls Mound  
MAP: DUETTL  
LOCATION [ E: 0 N: 0 ]  
LAND USE: UNKNOWN  
CONDITION: UNKNOWN  
TYPE: 12 PERIOD: 25  
COASTAL: NO  
VISITED: NO

MANARCH: Record No 64  
SITE ID: 8MA00064  
NAME: Sugarbowl Mound  
MAP: MURDOCK NE  
LOCATION [ E: 387790 N: 3012120 ]  
LAND USE: AGR/RANGELAND  
CONDITION: MODERATE DISTURBANCE  
TYPE: 12 PERIOD: 25  
COASTAL: NO  
VISITED: YES

MANARCH: Record No 69  
SITE ID: 8MA00070  
NAME: Ogle By Creek 1  
MAP: MYAKKA CITY  
LOCATION [ E: 379350 N: 3029910 ]  
LAND USE: AGR/RANGELAND  
CONDITION: MODERATE DISTURBANCE  
TYPE: 13 PERIOD: 25  
COASTAL: NO  
VISITED: YES

MANARCH: Record No 65  
SITE ID: 8MA00066  
NAME: Nn  
MAP: MYAKKA CITY  
LOCATION [ E: 377320 N: 3025780 ]  
LAND USE: AGR/RANGELAND  
CONDITION: MODERATE DISTURBANCE  
TYPE: 12 PERIOD: 25  
COASTAL: NO  
VISITED: YES

MANARCH: Record No 70  
SITE ID: 8MA00071  
NAME: Ogle By Creek 2  
MAP: MYAKKA CITY  
LOCATION [ E: 381900 N: 3030680 ]  
LAND USE: AGR/RANGELAND  
CONDITION: MODERATE DISTURBANCE  
TYPE: 12 PERIOD: 25  
COASTAL: NO  
VISITED: YES

MANARCH: Record No 66  
SITE ID: 8MA00067  
NAME: Duette 1  
MAP: 0  
LOCATION [ E: 0 N: 0 ]  
LAND USE: UNKNOWN  
CONDITION: UNKNOWN  
TYPE: 12 PERIOD: 25  
COASTAL: NO  
VISITED: NO

MANARCH: Record No 71  
SITE ID: 8MA00072  
NAME: Nn  
MAP: PALMETTO  
LOCATION [ E: 0 N: 0 ]  
LAND USE: UNKNOWN  
CONDITION: UNKNOWN  
TYPE: 13 PERIOD: 25  
COASTAL: YES  
VISITED: NO

MANARCH: Record No 67  
SITE ID: 8MA00068  
NAME: Old Chaney  
MAP: 0  
LOCATION [ E: 0 N: 0 ]  
LAND USE: UNKNOWN  
CONDITION: UNKNOWN  
TYPE: 12 PERIOD: 25  
COASTAL: NO  
VISITED: NO

MANARCH: Record No 72  
SITE ID: 8MA00073  
NAME: Sandy 8  
MAP: MURDOCK NE  
LOCATION [ E: 389950 N: 3012210 ]  
LAND USE: AGR/RANGELAND  
CONDITION: MODERATE DISTURBANCE  
TYPE: 12 PERIOD: 25  
COASTAL: NO  
VISITED: YES



MANARCH: Record No 73  
SITE ID: 8MA00074  
NAME: See MA5  
MAP: KEENTOWN  
LOCATION [ E: 382840 N: 3052330 ]  
LAND USE: NOT-VERIFIED  
CONDITION: UNKNOWN  
TYPE: 13 PERIOD: 25  
COASTAL: NO  
VISITED: NO

MANARCH: Record No 78  
SITE ID: 8MA00079  
NAME: Kennedy Mound  
MAP: PALMETTO  
LOCATION [ E: 344690 N: 3050630 ]  
LAND USE: RESIDENTIAL  
CONDITION: DESTROYED  
TYPE: 9 PERIOD: 72  
COASTAL: YES  
VISITED: YES

MANARCH: Record No 74  
SITE ID: 8MA00075  
NAME: County Line  
MAP: BRADENTON  
LOCATION [ E: 345370 N: 3030330 ]  
LAND USE: NOT-VERIFIED  
CONDITION: UNKNOWN  
TYPE: 12 PERIOD: 25  
COASTAL: YES  
VISITED: NO

MANARCH: Record No 79  
SITE ID: 8MA00080  
NAME: Miguel Loop 2  
MAP: PALMETTO  
LOCATION [ E: 343010 N: 3050320 ]  
LAND USE: RESIDENTIAL  
CONDITION: DESTROYED  
TYPE: 9 PERIOD: 25  
COASTAL: YES  
VISITED: YES

MANARCH: Record No 75  
SITE ID: 8MA00076  
NAME: Beville  
MAP: PALMETTO  
LOCATION [ E: 342910 N: 3049330 ]  
LAND USE: INSTITUTIONAL  
CONDITION: DESTROYED  
TYPE: 10 PERIOD: 25  
COASTAL: YES  
VISITED: YES

MANARCH: Record No 80  
SITE ID: 8MA00081  
NAME: Nn  
MAP: PALMETTO  
LOCATION [ E: 342860 N: 3052220 ]  
LAND USE: NOT-VERIFIED  
CONDITION: UNKNOWN  
TYPE: 10 PERIOD: 25  
COASTAL: YES  
VISITED: NO

MANARCH: Record No 76  
SITE ID: 8MA00077  
NAME: Bay Shore  
MAP: PALMETTO  
LOCATION [ E: 344240 N: 3050380 ]  
LAND USE: INSTITUTIONAL  
CONDITION: DESTROYED  
TYPE: 10 PERIOD: 25  
COASTAL: YES  
VISITED: YES

MANARCH: Record No 81  
SITE ID: 8MA00082  
NAME: Nn  
MAP: PALMETTO  
LOCATION [ E: 346040 N: 3050050 ]  
LAND USE: RESIDENTIAL  
CONDITION: DESTROYED  
TYPE: 13 PERIOD: 25  
COASTAL: YES  
VISITED: YES

MANARCH: Record No 77  
SITE ID: 8MA00078  
NAME: Seabreeze Point  
MAP: PALMETTO  
LOCATION [ E: 344790 N: 3050500 ]  
LAND USE: INSTITUTIONAL  
CONDITION: DESTROYED  
TYPE: 10 PERIOD: 25  
COASTAL: YES  
VISITED: YES

MANARCH: Record No 82  
SITE ID: 8MA00083A  
NAME: Able Shell Midden  
MAP: 0  
LOCATION [ E: 0 N: 0 ]  
LAND USE: UNKNOWN  
CONDITION: UNKNOWN  
TYPE: 10 PERIOD: 25  
COASTAL: NO  
VISITED: NO

MANARCH: Record No 83  
SITE ID: 8MA00083B  
NAME: Madira Bickle Mound  
MAP: 0  
LOCATION [ E: 342630 N: 3050200 ]  
LAND USE: NOT-VERIFIED  
CONDITION: UNKNOWN  
TYPE: 14 PERIOD: MC  
COASTAL: NO  
VISITED: NO

MANARCH: Record No 88  
SITE ID: 8MA00086  
NAME: Clambar Bayou  
MAP: PALMETTO  
LOCATION [ E: 340280 N: 3046500 ]  
LAND USE: RESIDENTIAL  
CONDITION: DESTROYED  
TYPE: 10 PERIOD: 43  
COASTAL: YES  
VISITED: YES

MANARCH: Record No 84  
SITE ID: 8MA00083C  
NAME: Prine Mound  
MAP: 0  
LOCATION [ E: 0 N: 0 ]  
LAND USE: UNKNOWN  
CONDITION: UNKNOWN  
TYPE: 13 PERIOD: MC  
COASTAL: NO  
VISITED: NO

MANARCH: Record No 89  
SITE ID: 8MA00087  
NAME: Crescent Mound  
MAP: ANNA MARIA  
LOCATION [ E: 338060 N: 3044650 ]  
LAND USE: RESIDENTIAL  
CONDITION: DESTROYED  
TYPE: 12 PERIOD: 43  
COASTAL: YES  
VISITED: YES

MANARCH: Record No 85  
SITE ID: 8MA00083D  
NAME: Boots Point Midden  
MAP: 0  
LOCATION [ E: 0 N: 0 ]  
LAND USE: UNKNOWN  
CONDITION: UNKNOWN  
TYPE: 10 PERIOD: 25  
COASTAL: NO  
VISITED: NO

MANARCH: Record No 90  
SITE ID: 8MA00088  
NAME: Horton  
MAP: ANNA MARIA  
LOCATION [ E: 339390 N: 3046000 ]  
LAND USE: NOT-VERIFIED  
CONDITION: UNKNOWN  
TYPE: 9 PERIOD: 58  
COASTAL: YES  
VISITED: NO

MANARCH: Record No 86  
SITE ID: 8MA00084  
NAME: See MA17  
MAP: ANNA MARIA  
LOCATION [ E: 339310 N: 3046600 ]  
LAND USE: NOT-VERIFIED  
CONDITION: UNKNOWN  
TYPE: 10 PERIOD: 43  
COASTAL: YES  
VISITED: NO

MANARCH: Record No 91  
SITE ID: 8MA00090  
NAME: Jen  
MAP: RYE  
LOCATION [ E: 371600 N: 3054700 ]  
LAND USE: NOT-VERIFIED  
CONDITION: UNKNOWN  
TYPE: 4 PERIOD: 6  
COASTAL: NO  
VISITED: NO

MANARCH: Record No 87  
SITE ID: 8MA00085  
NAME: Sneed Island Mound  
MAP: ANNA MARIA  
LOCATION [ E: 338590 N: 3046500 ]  
LAND USE: INSTITUTIONAL  
CONDITION: DESTROYED  
TYPE: 19 PERIOD: 43  
COASTAL: YES  
VISITED: YES

MANARCH: Record No 92  
SITE ID: 8MA00091  
NAME: Flopolico  
MAP: WIMAUMA  
LOCATION [ E: 374110 N: 3057440 ]  
LAND USE: NOT-VERIFIED  
CONDITION: UNKNOWN  
TYPE: 4 PERIOD: 6  
COASTAL: NO  
VISITED: NO

MANARCH: Record No 93  
SITE ID: 8MA00092  
NAME: West Grove  
MAP: WIMAUMA  
LOCATION [ E: 368540 N: 3057890 ]  
LAND USE: NOT-VERIFIED  
CONDITION: UNKNOWN  
TYPE: 4 PERIOD: 58  
COASTAL: NO  
VISITED: NO

MANARCH: Record No 98  
SITE ID: 8MA00097  
NAME: B Mound  
MAP: WIMAUMA  
LOCATION [ E: 369740 N: 3057420 ]  
LAND USE: NOT-VERIFIED  
CONDITION: UNKNOWN  
TYPE: 12 PERIOD: 58  
COASTAL: NO  
VISITED: NO

MANARCH: Record No 94  
SITE ID: 8MA00093  
NAME: Gates  
MAP: WIMAUMA  
LOCATION [ E: 373740 N: 3056240 ]  
LAND USE: NOT-VERIFIED  
CONDITION: UNKNOWN  
TYPE: 4 PERIOD: 58  
COASTAL: NO  
VISITED: NO

MANARCH: Record No 99  
SITE ID: 8MA00098  
NAME: Cross Cut  
MAP: RYE  
LOCATION [ E: 366970 N: 3055380 ]  
LAND USE: NOT-VERIFIED  
CONDITION: UNKNOWN  
TYPE: 4 PERIOD: 43  
COASTAL: NO  
VISITED: NO

MANARCH: Record No 95  
SITE ID: 8MA00094  
NAME: Tomato Pond  
MAP: RYE  
LOCATION [ E: 374130 N: 3055220 ]  
LAND USE: NOT-VERIFIED  
CONDITION: UNKNOWN  
TYPE: 12 PERIOD: 43  
COASTAL: NO  
VISITED: NO

MANARCH: Record No 100  
SITE ID: 8MA00114  
NAME: Long  
MAP: KEENTOWN  
LOCATION [ E: 377790 N: 3054550 ]  
LAND USE: NOT-VERIFIED  
CONDITION: UNKNOWN  
TYPE: 4 PERIOD: 58  
COASTAL: NO  
VISITED: NO

MANARCH: Record No 96  
SITE ID: 8MA00095  
NAME: Dog Skull  
MAP: KEENTOWN  
LOCATION [ E: 377220 N: 3053800 ]  
LAND USE: NOT-VERIFIED  
CONDITION: UNKNOWN  
TYPE: 4 PERIOD: 43  
COASTAL: NO  
VISITED: NO

MANARCH: Record No 101  
SITE ID: 8MA00115  
NAME: Peacock  
MAP: KEENTOWN  
LOCATION [ E: 388710 N: 3051100 ]  
LAND USE: AGR/RANGELAND  
CONDITION: MINOR DISTURBANCE  
TYPE: 2 PERIOD: 0  
COASTAL: NO  
VISITED: YES

MANARCH: Record No 97  
SITE ID: 8MA00096  
NAME: Point Hill  
MAP: WIMAUMA  
LOCATION [ E: 375860 N: 3057140 ]  
LAND USE: NOT-VERIFIED  
CONDITION: UNKNOWN  
TYPE: 4 PERIOD: 58  
COASTAL: NO  
VISITED: NO

MANARCH: Record No 102  
SITE ID: 8MA00119  
NAME: Carruthers Mound  
MAP: KEENTOWN  
LOCATION [ E: 305012 N: 3871300 ]  
LAND USE: NOT-VERIFIED  
CONDITION: UNKNOWN  
TYPE: 12 PERIOD: 58  
COASTAL: NO  
VISITED: NO

MANARCH: Record No 103  
SITE ID: 8MA00120  
NAME: Hogpen  
MAP: KEENTOWN  
LOCATION [ E: 387730 N: 3044470 ]  
LAND USE: AGR/RANGELAND  
CONDITION: MAJOR DISTURBANCE  
TYPE: 4 PERIOD: 58  
COASTAL: NO  
VISITED: YES

MANARCH: Record No 108  
SITE ID: 8MA00126  
NAME: Pigpen  
MAP: KEENTOWN  
LOCATION [ E: 383750 N: 3055460 ]  
LAND USE: NOT-VERIFIED  
CONDITION: UNKNOWN  
TYPE: 4 PERIOD: 6  
COASTAL: NO  
VISITED: NO

MANARCH: Record No 104  
SITE ID: 8MA00121  
NAME: Rawls  
MAP: DUETTE  
LOCATION [ E: 390660 N: 3045600 ]  
LAND USE: AGR/RANGELAND  
CONDITION: MAJOR DISTURBANCE  
TYPE: 4 PERIOD: 58  
COASTAL: NO  
VISITED: YES

MANARCH: Record No 109  
SITE ID: 8MA00127  
NAME: Stanley Mound  
MAP: MYAKKA CITY  
LOCATION [ E: 387460 N: 3035820 ]  
LAND USE: AGR/RANGELAND  
CONDITION: DESTROYED  
TYPE: 13 PERIOD: 58  
COASTAL: NO  
VISITED: YES

MANARCH: Record No 105  
SITE ID: 8MA00122  
NAME: Keen Cemetery  
MAP: KEENTOWN  
LOCATION [ E: 382750 N: 3051550 ]  
LAND USE: NOT-VERIFIED  
CONDITION: UNKNOWN  
TYPE: 4 PERIOD: 58  
COASTAL: NO  
VISITED: NO

MANARCH: Record No 110  
SITE ID: 8MA00128  
NAME: East Fork 1  
MAP: MYAKKA CITY  
LOCATION [ E: 384590 N: 3041680 ]  
LAND USE: AGR/RANGELAND  
CONDITION: DESTROYED  
TYPE: 4 PERIOD: 43  
COASTAL: NO  
VISITED: YES

MANARCH: Record No 106  
SITE ID: 8MA00124  
NAME: Richards  
MAP: KEENTOWN  
LOCATION [ E: 384350 N: 3053600 ]  
LAND USE: NOT-VERIFIED  
CONDITION: UNKNOWN  
TYPE: 4 PERIOD: 43  
COASTAL: NO  
VISITED: NO

MANARCH: Record No 113  
SITE ID: 8MA00132  
NAME: Eagle Nest  
MAP: PARRISH  
LOCATION [ E: 352500 N: 3044050 ]  
LAND USE: NOT-VERIFIED  
CONDITION: UNKNOWN  
TYPE: 12 PERIOD: 28  
COASTAL: NO  
VISITED: NO

MANARCH: Record No 107  
SITE ID: 8MA00125  
NAME: Pizo 113  
MAP: KEENTOWN  
LOCATION [ E: 383000 N: 3055630 ]  
LAND USE: NOT-VERIFIED  
CONDITION: UNKNOWN  
TYPE: 4 PERIOD: 58  
COASTAL: NO  
VISITED: NO

MANARCH: Record No 114  
SITE ID: 8MA00133  
NAME: Terry 1  
MAP: PALMETTO  
LOCATION [ E: 343280 N: 3052080 ]  
LAND USE: NOT-VERIFIED  
CONDITION: UNKNOWN  
TYPE: 9 PERIOD: 28  
COASTAL: YES  
VISITED: NO

MANARCH: Record No 115  
SITE ID: 8MA00134  
NAME: Terry 2  
MAP: PALMETTO  
LOCATION [ E: 343400 N: 3052100 ]  
LAND USE: NOT-VERIFIED  
CONDITION: UNKNOWN  
TYPE: 4 PERIOD: 6  
COASTAL: YES  
VISITED: NO

MANARCH: Record No 120  
SITE ID: 8MA00140  
NAME: Cortez Midden  
MAP: BRADENTON  
LOCATION [ E: 333060 N: 3040200 ]  
LAND USE: RESIDENTIAL  
CONDITION: DESTROYED  
TYPE: 9 PERIOD: 55  
COASTAL: YES  
VISITED: YES

MANARCH: Record No 116  
SITE ID: 8MA00135  
NAME: Terry 3  
MAP: PALMETTO  
LOCATION [ E: 343500 N: 3051980 ]  
LAND USE: NOT-VERIFIED  
CONDITION: UNKNOWN  
TYPE: 4 PERIOD: 25  
COASTAL: YES  
VISITED: NO

MANARCH: Record No 121  
SITE ID: 8MA00141  
NAME: Sugarbowl Campsite  
MAP: MURDOCK NW  
LOCATION [ E: 388580 N: 3012300 ]  
LAND USE: NOT-VERIFIED  
CONDITION: UNKNOWN  
TYPE: 4 PERIOD: 43  
COASTAL: NO  
VISITED: NO

MANARCH: Record No 117  
SITE ID: 8MA00136  
NAME: End Field  
MAP: RUSKIN  
LOCATION [ E: 355800 N: 3058080 ]  
LAND USE: NOT-VERIFIED  
CONDITION: UNKNOWN  
TYPE: 4 PERIOD: 3  
COASTAL: YES  
VISITED: NO

MANARCH: Record No 122  
SITE ID: 8MA00146  
NAME: Long Creek 1  
MAP: MYAKKA CITY  
LOCATION [ E: 388570 N: 3031097 ]  
LAND USE: AGR/RANGELAND  
CONDITION: MODERATE DISTURBANCE  
TYPE: 4 PERIOD: 6  
COASTAL: NO  
VISITED: YES

MANARCH: Record No 118  
SITE ID: 8MA00137  
NAME: Section Line  
MAP: KEENTOWN  
LOCATION [ E: 387650 N: 3044020 ]  
LAND USE: AGR/RANGELAND  
CONDITION: MAJOR DISTURBANCE  
TYPE: 4 PERIOD: 43  
COASTAL: NO  
VISITED: YES

MANARCH: Record No 123  
SITE ID: 8MA00147  
NAME: Hells Halfacre 1  
MAP: PALMETTO  
LOCATION [ E: 345920 N: 3055000 ]  
LAND USE: NOT-VERIFIED  
CONDITION: UNKNOWN  
TYPE: 10 PERIOD: MC  
COASTAL: YES  
VISITED: NO

MANARCH: Record No 119  
SITE ID: 8MA00138  
NAME: Sandy Ridge  
MAP: DUETTE  
LOCATION [ E: 390590 N: 3046600 ]  
LAND USE: AGR/RANGELAND  
CONDITION: MAJOR DISTURBANCE  
TYPE: 4 PERIOD: 3  
COASTAL: NO  
VISITED: YES

MANARCH: Record No 124  
SITE ID: 8MA00148  
NAME: Hells Halfacre 2  
MAP: PALMETTO  
LOCATION [ E: 346070 N: 3055295 ]  
LAND USE: NOT-VERIFIED  
CONDITION: UNKNOWN  
TYPE: 10 PERIOD: MC  
COASTAL: YES  
VISITED: NO

MANARCH: Record No 125  
SITE ID: 8MA00149  
NAME: Hells Halfacre 3  
MAP: PALMETTO  
LOCATION [ E: 345770 N: 3055170 ]  
LAND USE: NOT-VERIFIED  
CONDITION: UNKNOWN  
TYPE: 10 PERIOD: MC  
COASTAL: YES  
VISITED: NO

MANARCH: Record No 133  
SITE ID: 8MA00153  
NAME: Campside Midden  
MAP: PALMETTO  
LOCATION [ E: 344980 N: 3053580 ]  
LAND USE: NOT-VERIFIED  
CONDITION: UNKNOWN  
TYPE: 10 PERIOD: 43  
COASTAL: YES  
VISITED: NO

MANARCH: Record No 126  
SITE ID: 8MA00150  
NAME: Northeast Head  
MAP: PALMETTO  
LOCATION [ E: 347350 N: 3053960 ]  
LAND USE: NOT-VERIFIED  
CONDITION: UNKNOWN  
TYPE: 10 PERIOD: MC  
COASTAL: YES  
VISITED: NO

MANARCH: Record No 130  
SITE ID: 8MA00154  
NAME: Southeast Head  
MAP: PALMETTO  
LOCATION [ E: 345930 N: 3053880 ]  
LAND USE: NOT-VERIFIED  
CONDITION: UNKNOWN  
TYPE: 10 PERIOD: MC  
COASTAL: YES  
VISITED: NO

MANARCH: Record No 127  
SITE ID: 8MA00151  
NAME: Kersey Midden  
MAP: PALMETTO  
LOCATION [ E: 347315 N: 3054320 ]  
LAND USE: NOT-VERIFIED  
CONDITION: UNKNOWN  
TYPE: 10 PERIOD: 43  
COASTAL: YES  
VISITED: NO

MANARCH: Record No 131  
SITE ID: 8MA00155  
NAME: Oaktree Hammock  
MAP: PALMETTO  
LOCATION [ E: 345330 N: 3053680 ]  
LAND USE: NOT-VERIFIED  
CONDITION: UNKNOWN  
TYPE: 10 PERIOD: MC  
COASTAL: YES  
VISITED: NO

MANARCH: Record No 128  
SITE ID: 8MA00152  
NAME: Moses Hole Roadside 1  
MAP: PALMETTO  
LOCATION [ E: 346610 N: 3053220 ]  
LAND USE: NOT-VERIFIED  
CONDITION: UNKNOWN  
TYPE: 10 PERIOD: MC  
COASTAL: YES  
VISITED: NO

MANARCH: Record No 132  
SITE ID: 8MA00156  
NAME: Moses Hole Exit  
MAP: PALMETTO  
LOCATION [ E: 345085 N: 3053730 ]  
LAND USE: NOT-VERIFIED  
CONDITION: UNKNOWN  
TYPE: 10 PERIOD: MC  
COASTAL: YES  
VISITED: NO

MANARCH: Record No 129  
SITE ID: 8MA00153  
NAME: Moses Hole Roadside 2  
MAP: PALMETTO  
LOCATION [ E: 346125 N: 3053620 ]  
LAND USE: NOT-VERIFIED  
CONDITION: UNKNOWN  
TYPE: 9 PERIOD: 43  
COASTAL: YES  
VISITED: NO

MANARCH: Record No 134  
SITE ID: 8MA00158  
NAME: Handaxe  
MAP: PALMETTO  
LOCATION [ E: 345190 N: 3053525 ]  
LAND USE: NOT-VERIFIED  
CONDITION: UNKNOWN  
TYPE: 9 PERIOD: 43  
COASTAL: YES  
VISITED: NO

MANARCH: Record No 135  
SITE ID: 8MA00159  
NAME: Clambar Hammock  
MAP: PALMETTO  
LOCATION [ E: 344660 N: 3052900 ]  
LAND USE: NOT-VERIFIED  
CONDITION: UNKNOWN  
TYPE: 10 PERIOD: 43  
COASTAL: YES  
VISITED: NO

MANARCH: Record No 140  
SITE ID: 8MA00164  
NAME: Terra Ceia River 2  
MAP: PALMETTO  
LOCATION [ E: 345620 N: 3052550 ]  
LAND USE: NOT-VERIFIED  
CONDITION: UNKNOWN  
TYPE: 10 PERIOD: 43  
COASTAL: YES  
VISITED: NO

MANARCH: Record No 136  
SITE ID: 8MA00160  
NAME: Williams Bayou 1  
MAP: PALMETTO  
LOCATION [ E: 343470 N: 3052650 ]  
LAND USE: NOT-VERIFIED  
CONDITION: UNKNOWN  
TYPE: 10 PERIOD: 81  
COASTAL: YES  
VISITED: NO

MANARCH: Record No 141  
SITE ID: 8MA00165  
NAME: Terra Ceia River 3  
MAP: PALEMTTO  
LOCATION [ E: 345670 N: 3052395 ]  
LAND USE: NOT-VERIFIED  
CONDITION: UNKNOWN  
TYPE: 10 PERIOD: 43  
COASTAL: NO  
VISITED: NO

MANARCH: Record No 137  
SITE ID: 8MA00161  
NAME: Williams Bayou 2  
MAP: PALMETTO  
LOCATION [ E: 343960 N: 3052565 ]  
LAND USE: NOT-VERIFIED  
CONDITION: UNKNOWN  
TYPE: 10 PERIOD: 43  
COASTAL: YES  
VISITED: NO

MANARCH: Record No 142  
SITE ID: 8MA00166  
NAME: Terra Ceia River 4  
MAP: PALMETTO  
LOCATION [ E: 345900 N: 3052125 ]  
LAND USE: NOT-VERIFIED  
CONDITION: UNKNOWN  
TYPE: 10 PERIOD: 43  
COASTAL: YES  
VISITED: NO

MANARCH: Record No 138  
SITE ID: 8MA00162  
NAME: Williams Bayou 3  
MAP: PALMETTO  
LOCATION [ E: 344090 N: 3052780 ]  
LAND USE: NOT-VERIFIED  
CONDITION: UNKNOWN  
TYPE: 10 PERIOD: 43  
COASTAL: YES  
VISITED: NO

MANARCH: Record No 143  
SITE ID: 8MA00167  
NAME: Terra Ceia River 5  
MAP: PALMETTO  
LOCATION [ E: 345965 N: 3052230 ]  
LAND USE: NOT-VERIFIED  
CONDITION: UNKNOWN  
TYPE: 10 PERIOD: 43  
COASTAL: YES  
VISITED: NO

MANARCH: Record No 139  
SITE ID: 8MA00163  
NAME: Terra Ceia River 1  
MAP: PALMETTO  
LOCATION [ E: 345820 N: 3052490 ]  
LAND USE: NOT-VERIFIED  
CONDITION: UNKNOWN  
TYPE: 10 PERIOD: 43  
COASTAL: YES  
VISITED: NO

MANARCH: Record No 144  
SITE ID: 8MA00168  
NAME: Devils Elbow  
MAP: PALMETTO  
LOCATION [ E: 345980 N: 3052600 ]  
LAND USE: NOT-VERIFIED  
CONDITION: UNKNOWN  
TYPE: 10 PERIOD: 25  
COASTAL: YES  
VISITED: NO

MANARCH: Record No 145  
SITE ID: 8MA00169  
NAME: Northeast Head Ham  
MAP: PALMETTO  
LOCATION [ E: 347000 N: 3055100 ]  
LAND USE: NOT-VERIFIED  
CONDITION: UNKNOWN  
TYPE: 10 PERIOD: 43  
COASTAL: YES  
VISITED: NO

MANARCH: Record No 150  
SITE ID: 8MA00175  
NAME: Knott 3  
MAP: PALMETTO  
LOCATION [ E: 342590 N: 3051480 ]  
LAND USE: NOT-VERIFIED  
CONDITION: UNKNOWN  
TYPE: 10 PERIOD: 43  
COASTAL: YES  
VISITED: NO

MANARCH: Record No 146  
SITE ID: 8MA00170  
NAME: Burger Fill  
MAP: PALMETTO  
LOCATION [ E: 346440 N: 3053960 ]  
LAND USE: NOT-VERIFIED  
CONDITION: UNKNOWN  
TYPE: 10 PERIOD: 6  
COASTAL: YES  
VISITED: NO

MANARCH: Record No 151  
SITE ID: 8MA00176  
NAME: Knott 4  
MAP: PALMETTO  
LOCATION [ E: 342700 N: 3051450 ]  
LAND USE: NOT-VERIFIED  
CONDITION: UNKNOWN  
TYPE: 10 PERIOD: 43  
COASTAL: YES  
VISITED: NO

MANARCH: Record No 147  
SITE ID: 8MA00171  
NAME: Gillette Bayhead  
MAP: PALMETTO  
LOCATION [ E: 349050 N: 3053320 ]  
LAND USE: NOT-VERIFIED  
CONDITION: UNKNOWN  
TYPE: 4 PERIOD: 43  
COASTAL: YES  
VISITED: NO

MANARCH: Record No 152  
SITE ID: 8MA00177  
NAME: Knott 5  
MAP: PALMETTO  
LOCATION [ E: 342810 N: 3051410 ]  
LAND USE: NOT-VERIFIED  
CONDITION: UNKNOWN  
TYPE: 10 PERIOD: 43  
COASTAL: YES  
VISITED: NO

MANARCH: Record No 148  
SITE ID: 8MA00172  
NAME: Hells Halfacre 4  
MAP: PALMETTO  
LOCATION [ E: 345700 N: 3054860 ]  
LAND USE: NOT-VERIFIED  
CONDITION: UNKNOWN  
TYPE: 10 PERIOD: 43  
COASTAL: YES  
VISITED: NO

MANARCH: Record No 153  
SITE ID: 8MA00178  
NAME: Knott 7  
MAP: PALMETTO  
LOCATION [ E: 342410 N: 3051380 ]  
LAND USE: NOT-VERIFIED  
CONDITION: UNKNOWN  
TYPE: 10 PERIOD: 43  
COASTAL: YES  
VISITED: NO

MANARCH: Record No 149  
SITE ID: 8MA00174  
NAME: Knott 2  
MAP: PALMETTO  
LOCATION [ E: 342500 N: 3051500 ]  
LAND USE: NOT-VERIFIED  
CONDITION: UNKNOWN  
TYPE: 10 PERIOD: 43  
COASTAL: YES  
VISITED: NO

MANARCH: Record No 154  
SITE ID: 8MA00179  
NAME: Knott 8  
MAP: PALMETTO  
LOCATION [ E: 342300 N: 3051270 ]  
LAND USE: NOT-VERIFIED  
CONDITION: UNKNOWN  
TYPE: 10 PERIOD: 43  
COASTAL: YES  
VISITED: NO



MANARCH: Record No 155  
SITE ID: 8MA00181  
NAME: Airstrip Village  
MAP: MURDOCK NE  
LOCATION [ E: 388800 N: 3009940 ]  
LAND USE: AGR/RANGELAND  
CONDITION: MODERATE DISTURBANCE  
TYPE: 4 PERIOD: MC  
COASTAL: NO  
VISITED: YES

MANARCH: Record No 160  
SITE ID: 8MA00276  
NAME: Williams Bayou 4  
MAP: PALMETTO  
LOCATION [ E: 344000 N: 3052440 ]  
LAND USE: NOT-VERIFIED  
CONDITION: UNKNOWN  
TYPE: 10 PERIOD: 25  
COASTAL: YES  
VISITED: NO

MANARCH: Record No 156  
SITE ID: 8MA00182  
NAME: Markham Park 1  
MAP: COOPER CITY  
LOCATION [ E: 565100 N: 2890800 ]  
LAND USE: NOT-VERIFIED  
CONDITION: UNKNOWN  
TYPE: 10 PERIOD: 25  
COASTAL: NO  
VISITED: NO

MANARCH: Record No 161  
SITE ID: 8MA00277  
NAME: Williams Bayou 5  
MAP: PALMETTO  
LOCATION [ E: 344160 N: 3052000 ]  
LAND USE: NOT-VERIFIED  
CONDITION: UNKNOWN  
TYPE: 10 PERIOD: 25  
COASTAL: YES  
VISITED: NO

MANARCH: Record No 157  
SITE ID: 8MA00272  
NAME: Nn  
MAP: BRADENTON BEACH  
LOCATION [ E: 334120 N: 3041180 ]  
LAND USE: RESIDENTIAL  
CONDITION: DESTROYED  
TYPE: 10 PERIOD: 25  
COASTAL: YES  
VISITED: YES

MANARCH: Record No 162  
SITE ID: 8MA00278  
NAME: Williams Bayou 6  
MAP: PALMETTO  
LOCATION [ E: 344280 N: 3051800 ]  
LAND USE: NOT-VERIFIED  
CONDITION: UNKNOWN  
TYPE: 10 PERIOD: 25  
COASTAL: YES  
VISITED: NO

MANARCH: Record No 158  
SITE ID: 8MA00273  
NAME: Moody Creek 1  
MAP: FORT LONESOME  
LOCATION [ E: 0 N: 0 ]  
LAND USE: UNKNOWN  
CONDITION: UNKNOWN  
TYPE: 5 PERIOD: 25  
COASTAL: NO  
VISITED: NO

MANARCH: Record No 163  
SITE ID: 8MA00279  
NAME: Williams Bayou 7  
MAP: PALMETTO  
LOCATION [ E: 344460 N: 3052680 ]  
LAND USE: NOT-VERIFIED  
CONDITION: UNKNOWN  
TYPE: 10 PERIOD: 25  
COASTAL: YES  
VISITED: NO

MANARCH: Record No 159  
SITE ID: 8MA00274  
NAME: Moody Creek 2  
MAP: KEENTOWN  
LOCATION [ E: 0 N: 0 ]  
LAND USE: UNKNOWN  
CONDITION: UNKNOWN  
TYPE: 5 PERIOD: 25  
COASTAL: NO  
VISITED: NO

MANARCH: Record No 164  
SITE ID: 8MA00280  
NAME: Williams Bayou 8  
MAP: PALMETTO  
LOCATION [ E: 344310 N: 3052520 ]  
LAND USE: NOT-VERIFIED  
CONDITION: UNKNOWN  
TYPE: 10 PERIOD: 25  
COASTAL: YES  
VISITED: NO

MANARCH: Record No 165  
SITE ID: 8MA00281  
NAME: Williams Bayou 9  
MAP: PALMETTO  
LOCATION [ E: 344200 N: 3052610 ]  
LAND USE: NOT-VERIFIED  
CONDITION: UNKNOWN  
TYPE: 10 PERIOD: 25  
COASTAL: YES  
VISITED: NO

MANARCH: Record No 170  
SITE ID: 8MA00286  
NAME: Spring Road  
MAP: PALMETTO  
LOCATION [ E: 345380 N: 3051520 ]  
LAND USE: NOT-VERIFIED  
CONDITION: UNKNOWN  
TYPE: 10 PERIOD: 25  
COASTAL: YES  
VISITED: NO

MANARCH: Record No 166  
SITE ID: 8MA00282  
NAME: Abel Road 1  
MAP: PALMETTO  
LOCATION [ E: 344740 N: 3051520 ]  
LAND USE: NOT-VERIFIED  
CONDITION: UNKNOWN  
TYPE: 10 PERIOD: 25  
COASTAL: YES  
VISITED: NO

MANARCH: Record No 171  
SITE ID: 8MA00287  
NAME: Sylvan  
MAP: PALMETTO  
LOCATION [ E: 345360 N: 3051900 ]  
LAND USE: RESIDENTIAL  
CONDITION: DESTROYED  
TYPE: 10 PERIOD: 25  
COASTAL: YES  
VISITED: YES

MANARCH: Record No 167  
SITE ID: 8MA00283  
NAME: Abel Road 2  
MAP: PALMETTO  
LOCATION [ E: 344880 N: 3051840 ]  
LAND USE: NOT-VERIFIED  
CONDITION: UNKNOWN  
TYPE: 10 PERIOD: 25  
COASTAL: YES  
VISITED: NO

MANARCH: Record No 172  
SITE ID: 8MA00288  
NAME: Chicken Snake  
MAP: PALMETTO  
LOCATION [ E: 345300 N: 3052080 ]  
LAND USE: NOT-VERIFIED  
CONDITION: UNKNOWN  
TYPE: 10 PERIOD: 25  
COASTAL: YES  
VISITED: NO

MANARCH: Record No 168  
SITE ID: 8MA00284  
NAME: Double Pond  
MAP: PALMETTO  
LOCATION [ E: 344760 N: 3052200 ]  
LAND USE: NOT-VERIFIED  
CONDITION: UNKNOWN  
TYPE: 10 PERIOD: 25  
COASTAL: YES  
VISITED: NO

MANARCH: Record No 173  
SITE ID: 8MA00289  
NAME: Palm  
MAP: PALMETTO  
LOCATION [ E: 345320 N: 3052180 ]  
LAND USE: NOT-VERIFIED  
CONDITION: UNKNOWN  
TYPE: 10 PERIOD: 25  
COASTAL: YES  
VISITED: NO

MANARCH: Record No 169  
SITE ID: 8MA00285  
NAME: Terra Ceia Bayou  
MAP: PALMETTO  
LOCATION [ E: 345380 N: 3051260 ]  
LAND USE: NOT-VERIFIED  
CONDITION: UNKNOWN  
TYPE: 10 PERIOD: 25  
COASTAL: YES  
VISITED: NO

MANARCH: Record No 174  
SITE ID: 8MA00290  
NAME: Alderman Bayou 1  
MAP: PALMETTO  
LOCATION [ E: 344910 N: 3052920 ]  
LAND USE: NOT-VERIFIED  
CONDITION: UNKNOWN  
TYPE: 10 PERIOD: 25  
COASTAL: YES  
VISITED: NO

MANARCH: Record No 175  
SITE ID: 8MA00291  
NAME: Alderman Bayou 2  
MAP: PALMETTO  
LOCATION [ E: 344690 N: 3053580 ]  
LAND USE: NOT-VERIFIED  
CONDITION: UNKNOWN  
TYPE: 10 PERIOD: 25  
COASTAL: YES  
VISITED: NO

MANARCH: Record No 180  
SITE ID: 8MA00296  
NAME: The Bishop Harbor Road  
MAP: PALMETTO  
LOCATION [ E: 346840 N: 3053510 ]  
LAND USE: NOT-VERIFIED  
CONDITION: UNKNOWN  
TYPE: 10 PERIOD: 25  
COASTAL: YES  
VISITED: NO

MANARCH: Record No 176  
SITE ID: 8MA00292  
NAME: Johnson Flat 1  
MAP: PALMETTO  
LOCATION [ E: 345680 N: 3053000 ]  
LAND USE: NOT-VERIFIED  
CONDITION: UNKNOWN  
TYPE: 10 PERIOD: 25  
COASTAL: YES  
VISITED: NO

MANARCH: Record No 181  
SITE ID: 8MA00297  
NAME: Frog Bank 1  
MAP: PALMETTO  
LOCATION [ E: 346540 N: 3053000 ]  
LAND USE: NOT-VERIFIED  
CONDITION: UNKNOWN  
TYPE: 10 PERIOD: 25  
COASTAL: YES  
VISITED: NO

MANARCH: Record No 177  
SITE ID: 8MA00293  
NAME: Johnson Flat 2  
MAP: PALMETTO  
LOCATION [ E: 345590 N: 3053370 ]  
LAND USE: NOT-VERIFIED  
CONDITION: UNKNOWN  
TYPE: 10 PERIOD: 25  
COASTAL: YES  
VISITED: NO

MANARCH: Record No 182  
SITE ID: 8MA00298  
NAME: Frog Bank 2  
MAP: PALMETTO  
LOCATION [ E: 346450 N: 3053160 ]  
LAND USE: NOT-VERIFIED  
CONDITION: UNKNOWN  
TYPE: 10 PERIOD: 25  
COASTAL: YES  
VISITED: NO

MANARCH: Record No 178  
SITE ID: 8MA00294  
NAME: Bigford 1  
MAP: PALMETTO  
LOCATION [ E: 344900 N: 3053630 ]  
LAND USE: NOT-VERIFIED  
CONDITION: UNKNOWN  
TYPE: 10 PERIOD: 25  
COASTAL: YES  
VISITED: NO

MANARCH: Record No 183  
SITE ID: 8MA00299  
NAME: Frog Bank 3  
MAP: PALMETTO  
LOCATION [ E: 345930 N: 3053220 ]  
LAND USE: NOT-VERIFIED  
CONDITION: UNKNOWN  
TYPE: 10 PERIOD: 25  
COASTAL: YES  
VISITED: NO

MANARCH: Record No 179  
SITE ID: 8MA00295  
NAME: Bigford 2  
MAP: PALMETTO  
LOCATION [ E: 345000 N: 3053500 ]  
LAND USE: NOT-VERIFIED  
CONDITION: UNKNOWN  
TYPE: 10 PERIOD: 25  
COASTAL: YES  
VISITED: NO

MANARCH: Record No 184  
SITE ID: 8MA00300  
NAME: Big Pond  
MAP: PALMETTO  
LOCATION [ E: 345710 N: 3053730 ]  
LAND USE: NOT-VERIFIED  
CONDITION: UNKNOWN  
TYPE: 10 PERIOD: 25  
COASTAL: YES  
VISITED: NO

MANARCH: Record No 185  
SITE ID: 8MA00301  
NAME: Moses Hole Rd  
MAP: PALMETTO  
LOCATION [ E: 0 N: 0 ]  
LAND USE: UNKNOWN  
CONDITION: UNKNOWN  
TYPE: 10 PERIOD: 25  
COASTAL: YES  
VISITED: NO

MANARCH: Record No 190  
SITE ID: 8MA00313  
NAME: Cypress Banks 2  
MAP: LORRAINE  
LOCATION [ E: 360460 N: 3033660 ]  
LAND USE: AGR/RANGELAND  
CONDITION: MAJOR DISTURBANCE  
TYPE: 4 PERIOD: 49  
COASTAL: NO  
VISITED: YES

MANARCH: Record No 186  
SITE ID: 8MA00302  
NAME: Mariposa Key  
MAP: PALMETTO  
LOCATION [ E: 344600 N: 3054420 ]  
LAND USE: NOT-VERIFIED  
CONDITION: UNKNOWN  
TYPE: 10 PERIOD: MC  
COASTAL: YES  
VISITED: NO

MANARCH: Record No 191  
SITE ID: 8MA00315  
NAME: Ft Hamer  
MAP: PARRISH  
LOCATION [ E: 0 N: 0 ]  
LAND USE: UNKNOWN  
CONDITION: UNKNOWN  
TYPE: 4 PERIOD: 25  
COASTAL: NO  
VISITED: NO

MANARCH: Record No 187  
SITE ID: 8MA00310  
NAME: Tallant Mound  
MAP: PALMETTO  
LOCATION [ E: 0 N: 0 ]  
LAND USE: UNKNOWN  
CONDITION: UNKNOWN  
TYPE: 12 PERIOD: 25  
COASTAL: YES  
VISITED: NO

MANARCH: Record No 192  
SITE ID: 8MA00633  
NAME: Thin  
MAP: PARRISH  
LOCATION [ E: 352420 N: 3051800 ]  
LAND USE: NOT-VERIFIED  
CONDITION: UNKNOWN  
TYPE: 5 PERIOD: 43  
COASTAL: NO  
VISITED: NO

MANARCH: Record No 188  
SITE ID: 8MA00311  
NAME: Harbor Key Archaeo  
MAP: 0  
LOCATION [ E: 0 N: 0 ]  
LAND USE: UNKNOWN  
CONDITION: UNKNOWN  
TYPE: 2 PERIOD: 25  
COASTAL: NO  
VISITED: NO

MANARCH: Record No 193  
SITE ID: 8MA00634  
NAME: Stout  
MAP: PARRISH  
LOCATION [ E: 353180 N: 3051720 ]  
LAND USE: RECREATIONAL  
CONDITION: MAJOR DISTURBANCE  
TYPE: 5 PERIOD: MC  
COASTAL: NO  
VISITED: YES

MANARCH: Record No 189  
SITE ID: 8MA00312  
NAME: Cypress Banks 1  
MAP: LORRAINE  
LOCATION [ E: 360780 N: 3033560 ]  
LAND USE: AGR/RANGELAND  
CONDITION: MAJOR DISTURBANCE  
TYPE: 5 PERIOD: 25  
COASTAL: NO  
VISITED: YES

MANARCH: Record No 194  
SITE ID: 8MA00635  
NAME: Ben May  
MAP: PARRISH  
LOCATION [ E: 352930 N: 3051370 ]  
LAND USE: RECREATIONAL  
CONDITION: MAJOR DISTURBANCE  
TYPE: 5 PERIOD: 3  
COASTAL: NO  
VISITED: YES

MANARCH: Record No 185  
SITE ID: 8MA00301  
NAME: Moses Hole Rd  
MAP: PALMETTO  
LOCATION [ E: 0 N: 0 ]  
LAND USE: UNKNOWN  
CONDITION: UNKNOWN  
TYPE: 10 PERIOD: 25  
COASTAL: YES  
VISITED: NO

MANARCH: Record No 190  
SITE ID: 8MA00313  
NAME: Cypress Banks 2  
MAP: LORRAINE  
LOCATION [ E: 360460 N: 3033660 ]  
LAND USE: AGR/RANGELAND  
CONDITION: MAJOR DISTURBANCE  
TYPE: 4 PERIOD: 49  
COASTAL: NO  
VISITED: YES

MANARCH: Record No 186  
SITE ID: 8MA00302  
NAME: Mariposa Key  
MAP: PALMETTO  
LOCATION [ E: 344600 N: 3054420 ]  
LAND USE: NOT-VERIFIED  
CONDITION: UNKNOWN  
TYPE: 10 PERIOD: MC  
COASTAL: YES  
VISITED: NO

MANARCH: Record No 191  
SITE ID: 8MA00315  
NAME: Ft Hamer  
MAP: PARRISH  
LOCATION [ E: 0 N: 0 ]  
LAND USE: UNKNOWN  
CONDITION: UNKNOWN  
TYPE: 4 PERIOD: 25  
COASTAL: NO  
VISITED: NO

MANARCH: Record No 187  
SITE ID: 8MA00310  
NAME: Tallant Mound  
MAP: PALMETTO  
LOCATION [ E: 0 N: 0 ]  
LAND USE: UNKNOWN  
CONDITION: UNKNOWN  
TYPE: 12 PERIOD: 25  
COASTAL: YES  
VISITED: NO

MANARCH: Record No 192  
SITE ID: 8MA00633  
NAME: Thin  
MAP: PARRISH  
LOCATION [ E: 352420 N: 3051800 ]  
LAND USE: NOT-VERIFIED  
CONDITION: UNKNOWN  
TYPE: 5 PERIOD: 43  
COASTAL: NO  
VISITED: NO

MANARCH: Record No 188  
SITE ID: 8MA00311  
NAME: Harbor Key Archaeo  
MAP: 0  
LOCATION [ E: 0 N: 0 ]  
LAND USE: UNKNOWN  
CONDITION: UNKNOWN  
TYPE: 2 PERIOD: 25  
COASTAL: NO  
VISITED: NO

MANARCH: Record No 193  
SITE ID: 8MA00634  
NAME: Stout  
MAP: PARRISH  
LOCATION [ E: 353180 N: 3051720 ]  
LAND USE: RECREATIONAL  
CONDITION: MAJOR DISTURBANCE  
TYPE: 5 PERIOD: MC  
COASTAL: NO  
VISITED: YES

MANARCH: Record No 189  
SITE ID: 8MA00312  
NAME: Cypress Banks 1  
MAP: LORRAINE  
LOCATION [ E: 360780 N: 3033560 ]  
LAND USE: AGR/RANGELAND  
CONDITION: MAJOR DISTURBANCE  
TYPE: 5 PERIOD: 25  
COASTAL: NO  
VISITED: YES

MANARCH: Record No 194  
SITE ID: 8MA00635  
NAME: Ben May  
MAP: PARRISH  
LOCATION [ E: 352930 N: 3051370 ]  
LAND USE: RECREATIONAL  
CONDITION: MAJOR DISTURBANCE  
TYPE: 5 PERIOD: 3  
COASTAL: NO  
VISITED: YES

MANARCH: Record No 195  
SITE ID: 8MA00636  
NAME: Well  
MAP: PARRISH  
LOCATION [ E: 353400 N: 3051280 ]  
LAND USE: RECREATIONAL  
CONDITION: MAJOR DISTURBANCE  
TYPE: 5 PERIOD: 43  
COASTAL: NO  
VISITED: YES

MANARCH: Record No 200  
SITE ID: 8MA00643  
NAME: Palmetto  
MAP: PALMETTO  
LOCATION [ E: 344140 N: 3044460 ]  
LAND USE: RESIDENTIAL  
CONDITION: DESTROYED  
TYPE: 2 PERIOD: 43  
COASTAL: YES  
VISITED: YES

MANARCH: Record No 196  
SITE ID: 8MA00637  
NAME: Berry  
MAP: PARRISH  
LOCATION [ E: 353310 N: 3051010 ]  
LAND USE: RECREATIONAL  
CONDITION: MAJOR DISTURBANCE  
TYPE: 5 PERIOD: 55  
COASTAL: NO  
VISITED: YES

MANARCH: Record No 201  
SITE ID: 8MA00645  
NAME: Pascuzzi  
MAP: RYE  
LOCATION [ E: 0 N: 0 ]  
LAND USE: UNKNOWN  
CONDITION: UNKNOWN  
TYPE: 2 PERIOD: 25  
COASTAL: NO  
VISITED: NO

MANARCH: Record No 197  
SITE ID: 8MA00638  
NAME: Kite  
MAP: PARRISH  
LOCATION [ E: 353180 N: 3050720 ]  
LAND USE: RECREATIONAL  
CONDITION: MAJOR DISTURBANCE  
TYPE: 5 PERIOD: 3  
COASTAL: NO  
VISITED: YES

MANARCH: Record No 202  
SITE ID: 8MA00646  
NAME: Hilton  
MAP: RYE  
LOCATION [ E: 0 N: 0 ]  
LAND USE: UNKNOWN  
CONDITION: UNKNOWN  
TYPE: 2 PERIOD: 25  
COASTAL: NO  
VISITED: NO

MANARCH: Record No 198  
SITE ID: 8MA00639  
NAME: Pipeline  
MAP: LORRAINE  
LOCATION [ E: 361150 N: 3037680 ]  
LAND USE: AGR/RANGELAND  
CONDITION: MAJOR DISTURBANCE  
TYPE: 5 PERIOD: 43  
COASTAL: NO  
VISITED: YES

MANARCH: Record No 203  
SITE ID: 8MA00647  
NAME: Hooley  
MAP: RYE  
LOCATION [ E: 0 N: 0 ]  
LAND USE: UNKNOWN  
CONDITION: UNKNOWN  
TYPE: 5 PERIOD: 25  
COASTAL: NO  
VISITED: NO

MANARCH: Record No 199  
SITE ID: 8MA00640  
NAME: Bishop Hammock  
MAP: BRADENTON  
LOCATION [ E: 348610 N: 3030810 ]  
LAND USE: NOT-VERIFIED  
CONDITION: UNKNOWN  
TYPE: 9 PERIOD: MC  
COASTAL: YES  
VISITED: NO

MANARCH: Record No 208

**APPENDIX C**

**ARCHAEOLOGICAL SITE  
INVENTORY, PASCO COUNTY, 1989**

## **APPENDIX C**

### **AN INTRODUCTION TO PASCO COUNTY**

Pasco County is located along the coast of west-central Florida. The county is approximately 742 square miles in area. It is bordered to the north by Hernando County, to the east by Polk and Sumter Counties, to the west by the Gulf of Mexico, and to the south by Hillsborough and Pinellas Counties. Although much of the county is urban/suburban, there is also agriculture in the central and eastern section of the county. The average winter temperature is 61 F and the average summer temperature is 80 F. The county is characterized by discontinuous highlands in the form of ridges separated by broad valleys. Within Pasco County are swamps, lakes, and lowlands of pine flatwoods. Some of the major rivers include the Withlacoochee River, Hillsborough River, Pithlachascotee River, and the Anclote River.

The county was created in 1887, and was named after United States Senator Samuel Pasco. Archaeological evidence from the county suggests human occupation as early as 9000 B.C., reinforcing the urgent need for protection of the county's archaeological resources.

### **ARCHAEOLOGICAL SITES IN PASCO COUNTY**

**OCTOBER 1989**

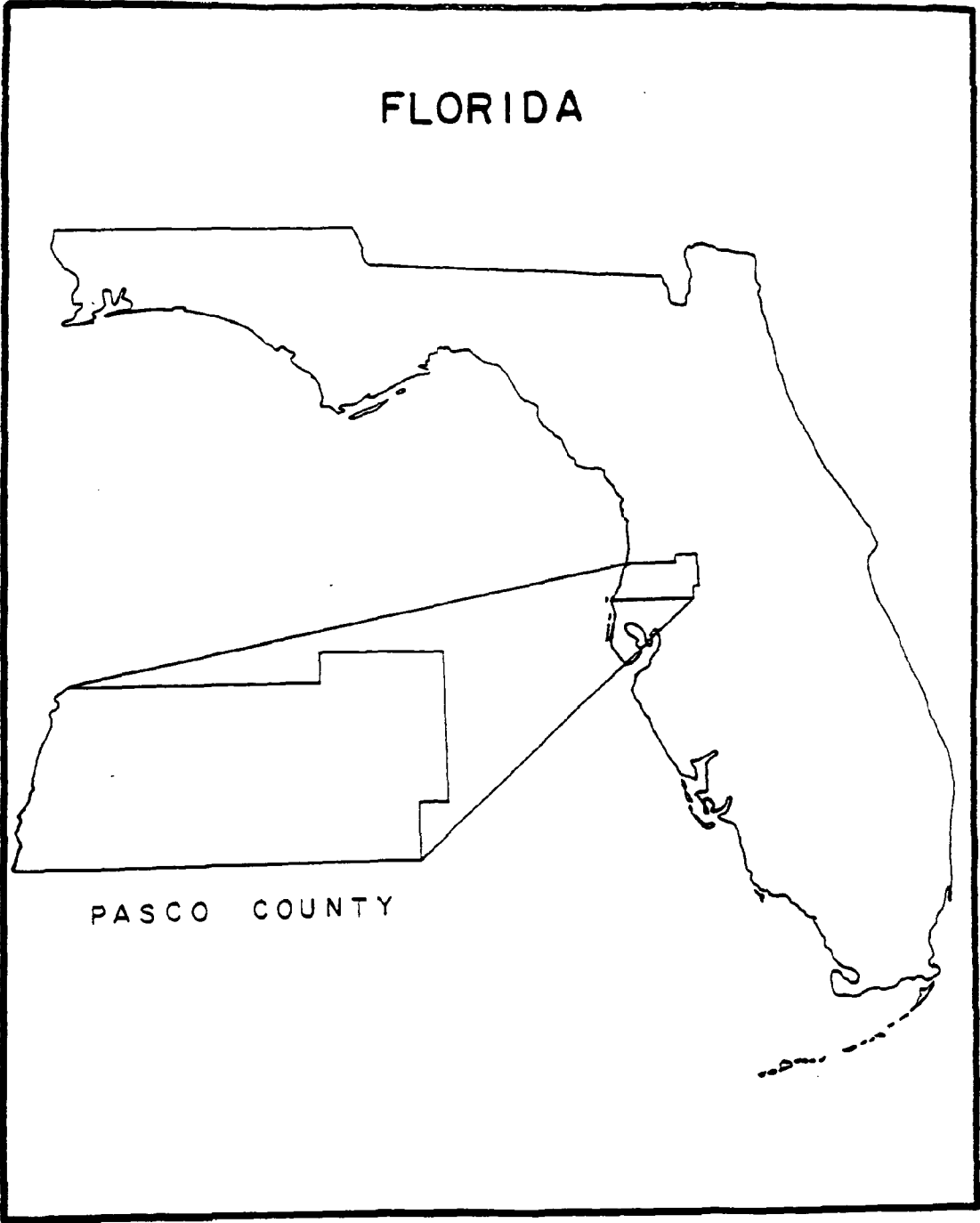
#### **SUMMARY REPORT**

Total Number of Sites: 318  
Total Number of Sites/Locations Known: 298  
Percentage of Sites Known: 94%  
Total Number of Coastal Sites: 54  
Percentage of Coastal Sites: 18%  
Percentage of Known Sites Visited (1989): 22%\*  
Total Number of Known Sites Destroyed: 23  
Percentage of Known Sites Destroyed: 8%  
Total Number of Coastal Sites Destroyed: 18  
Percentage of Coastal Sites Destroyed: 33%

\*Does not include recent survey of archaeological sites on SWFWMD Properties.



FLORIDA



PASCO COUNTY



# UPDATED PASCO COUNTY ARCHAEOLOGICAL SITES

## AUGUST 1989

PASARCH: Record No 1  
SITE ID: 8PA00001  
NAME: Weekiwachee River  
MAP: 0  
LOCATION [E: 0 N: 0 ]  
LAND USE: UNKNOWN  
CONDITION: UNKNOWN  
TYPE: 13 PERIOD: MC  
COASTAL: NO  
VISITED: NO

PASARCH: Record No 4  
SITE ID: 8PA00004  
NAME: Hope Or Finley Hammock  
MAP: 0  
LOCATION [E: 0 N: 0 ]  
LAND USE: UNKNOWN  
CONDITION: UNKNOWN  
TYPE: 12 PERIOD: 0  
COASTAL: NO  
VISITED: NO

PASARCH: Record No 2  
SITE ID: 8PA00002  
NAME: Mound Near Pithlachascotee  
MAP: PORT RICHEY  
LOCATION [E: 330060 N: 3128290 ]  
LAND USE: COMMERCIAL  
CONDITION: DESTROYED  
TYPE: 13 PERIOD: 83  
COASTAL: YES  
VISITED: YES

PASARCH: Record No 5  
SITE ID: 8PA00005  
NAME: Brooksville Ridge  
MAP: LACOCHEE  
LOCATION [E: 384900 N: 3150440 ]  
LAND USE: NOT-VERIFIED  
CONDITION: UNKNOWN  
TYPE: 12 PERIOD: 0  
COASTAL: NO  
VISITED: NO

PASARCH: Record No 3  
SITE ID: 8PA00003  
NAME: Arrowhead Factory  
MAP: ELFERS  
LOCATION [E: 328600 N: 3123620 ]  
LAND USE: AGR/RANGELANDS  
CONDITION: MINOR DISTURBANCE  
TYPE: 4 PERIOD: 1  
COASTAL: YES  
VISITED: YES

PASARCH: Record No 6  
SITE ID: 8PA00006  
NAME: None  
MAP: 0  
LOCATION [E: 0 N: 0 ]  
LAND USE: UNKNOWN  
CONDITION: UNKNOWN  
TYPE: 13 PERIOD: 1  
COASTAL: NO  
VISITED: NO

PASARCH: Record No 7  
SITE ID: 8PA00007  
NAME: Nv  
MAP: 0  
LOCATION [E: 0 N: 0 ]  
LAND USE: UNKNOWN  
CONDITION: UNKNOWN  
TYPE: 13 PERIOD: 3  
COASTAL: NO  
VISITED: NO

PASARCH: Record No 8  
SITE ID: 8PA00008  
NAME: Nv  
MAP: 0  
LOCATION [E: 378840 N: 3132300 ]  
LAND USE: AGR/RANGELANDS  
CONDITION: MINOR DISTURBANCE  
TYPE: 2 PERIOD: 3  
COASTAL: NO  
VISITED: YES

PASARCH: Record No 9  
SITE ID: 8PA00009  
NAME: Nv  
MAP: DADS CITY  
LOCATION [E: 378840 N: 3132300 ]  
LAND USE: AGR/RANGELANDS  
CONDITION: MINOR DISTURBANCE  
TYPE: 12 PERIOD: 1  
COASTAL: NO  
VISITED: YES

PASARCH: Record No 10  
SITE ID: 8PA00010  
NAME: Anclote Mound  
MAP: TARPON SPRINGS  
LOCATION [E: 324520 N: 3117600 ]  
LAND USE: RESIDENTIAL  
CONDITION: DESTROYED  
TYPE: 12 PERIOD: 3  
COASTAL: YES  
VISITED: YES

PASARCH: Record No 11  
SITE ID: 8PA00011  
NAME: New Port Richey Midden  
MAP: PORT RICHEY  
LOCATION [E: 329700 N: 3128460 ]  
LAND USE: AGR/RANGELANDS  
CONDITION: MINOR DISTURBANCE  
TYPE: 10 PERIOD: 7  
COASTAL: YES  
VISITED: YES

PASARCH: Record No 12  
SITE ID: 8PA00012  
NAME: Hope Mound  
MAP: TARPON SPRINGS  
LOCATION [E: 327420 N: 3122800 ]  
LAND USE: AGR/RANGELANDS  
CONDITION: DESTROYED  
TYPE: 13 PERIOD: 25  
COASTAL: YES  
VISITED: YES

PASARCH: Record No 13  
SITE ID: 8PA00013  
NAME: Finley Hammock  
MAP: TARPON SPRINGS  
LOCATION [E: 327500 N: 3122680 ]  
LAND USE: AGR/RANGELANDS  
CONDITION: MODERATE DISTURBANCE  
TYPE: 4 PERIOD: 25  
COASTAL: YES  
VISITED: YES

PASARCH: Record No 14  
SITE ID: 8PA00014  
NAME: Finley Hammock Camp  
MAP: TARPON SPRINGS  
LOCATION [E: 327450 N: 3122880 ]  
LAND USE: AGR/RANGELANDS  
CONDITION: MODERATE DISTURBANCE  
TYPE: 2 PERIOD: 25  
COASTAL: YES  
VISITED: YES

PASARCH: Record No 15  
SITE ID: 8PA00015  
NAME: Spencer S Electric  
MAP: ELFERS  
LOCATION [E: 330580 N: 3125950 ]  
LAND USE: RESIDENTIAL  
CONDITION: DESTROYED  
TYPE: 4 PERIOD: 1  
COASTAL: YES  
VISITED: YES

PASARCH: Record No 16  
SITE ID: 8PA00016  
NAME: Bailey's Bluff  
MAP: TARPON SPRINGS  
LOCATION [E: 325230 N: 3121300 ]  
LAND USE: RESIDENTIAL  
CONDITION: DESTROYED  
TYPE: 4 PERIOD: MC  
COASTAL: YES  
VISITED: YES

PASARCH: Record No 17  
SITE ID: 8PA00017  
NAME: Crestview Estates  
MAP: ELFERS  
LOCATION [E: 329320 N: 3120030 ]  
LAND USE: RESIDENTIAL  
CONDITION: DESTROYED  
TYPE: 10 PERIOD: 1  
COASTAL: YES  
VISITED: YES

PASARCH: Record No 22  
SITE ID: 8PA00022  
NAME: Woods  
MAP: LUTZ  
LOCATION [E: 358440 N: 3118650 ]  
LAND USE: NOT-VERIFIED  
CONDITION: UNKNOWN  
TYPE: 5 PERIOD: 25  
COASTAL: NO  
VISITED: NO

PASARCH: Record No 18  
SITE ID: 8PA00018  
NAME: Cemetery  
MAP: ELFERS  
LOCATION [E: 329190 N: 3121840 ]  
LAND USE: RESIDENTIAL  
CONDITION: DESTROYED  
TYPE: 4 PERIOD: 81  
COASTAL: YES  
VISITED: YES

PASARCH: Record No 23  
SITE ID: 8PA00023  
NAME: Crystal Springs  
MAP: ZEPHYRHILLS  
LOCATION [E: 383380 N: 3117600 ]  
LAND USE: PUBLIC LAND/SWFWMD  
CONDITION: MODERATE DISTURBANCE  
TYPE: 5 PERIOD: 3  
COASTAL: NO  
VISITED: NO

PASARCH: Record No 19  
SITE ID: 8PA00019  
NAME: Adams Lake  
MAP: SPRING LAKE  
LOCATION [E: 0 N: 0 ]  
LAND USE: UNKNOWN  
CONDITION: UNKNOWN  
TYPE: 2 PERIOD: 25  
COASTAL: NO  
VISITED: NO

PASARCH: Record No 24  
SITE ID: 8PA00027  
NAME: Williams  
MAP: SAN ANTONIO  
LOCATION [E: 370890 N: 3125960 ]  
LAND USE: AGR/RANGELANDS  
CONDITION: MINOR DISTURBANCE  
TYPE: 5 PERIOD: 3  
COASTAL: NO  
VISITED: YES

PASARCH: Record No 20  
SITE ID: 8PA00020  
NAME: Floramar  
MAP: TARPON SPRINGS  
LOCATION [E: 326360 N: 3121360 ]  
LAND USE: AGR/RANGELANDS  
CONDITION: MINOR DISTURBANCE  
TYPE: 2 PERIOD: 3  
COASTAL: YES  
VISITED: YES

PASARCH: Record No 25  
SITE ID: 8PA00028  
NAME: Nv  
MAP: 0  
LOCATION [E: 0 N: 0 ]  
LAND USE: UNKNOWN  
CONDITION: UNKNOWN  
TYPE: 12 PERIOD: 25  
COASTAL: NO  
VISITED: NO

PASARCH: Record No 21  
SITE ID: 8PA00021  
NAME: Grace Memorial Garden  
MAP: ARIPEKA  
LOCATION [E: 337390 N: 3143580 ]  
LAND USE: INSTITUTIONAL  
CONDITION: DESTROYED  
TYPE: 2 PERIOD: 43  
COASTAL: YES  
VISITED: YES

PASARCH: Record No 26  
SITE ID: 8PA00029  
NAME: Barn Pond Mound  
MAP: EHREN  
LOCATION [E: 359730 N: 3126350 ]  
LAND USE: NOT-VERIFIED  
CONDITION: UNKNOWN  
TYPE: 12 PERIOD: 81  
COASTAL: NO  
VISITED: NO

PASARCH: Record No 27  
SITE ID: 8PA00030  
NAME: Big Cypress Swamp Mound  
MAP: LUTZ  
LOCATION [E: 361550 N: 3124300 ]  
LAND USE: NOT-VERIFIED  
CONDITION: UNKNOWN  
TYPE: 12 PERIOD: 3  
COASTAL: NO  
VISITED: NO

PASARCH: Record No 32  
SITE ID: 8PA00037  
NAME: Nv  
MAP: PORT RICHEY  
LOCATION [E: 350980 N: 3140280 ]  
LAND USE: NOT-VERIFIED  
CONDITION: UNKNOWN  
TYPE: 4 PERIOD: MC  
COASTAL: YES  
VISITED: NO

PASARCH: Record No 28  
SITE ID: 8PA00031  
NAME: Rattlesnake Island Flaking Are  
MAP: LUTZ  
LOCATION [E: 361110 N: 3123330 ]  
LAND USE: PUBLIC LAND/SWFWMD  
CONDITION: MAJOR DISTURBANCE  
TYPE: 4 PERIOD: 3  
COASTAL: NO  
VISITED: NO

PASARCH: Record No 33  
SITE ID: 8PA00038  
NAME: Nv  
MAP: PORT RICHEY  
LOCATION [E: 350940 N: 3141950 ]  
LAND USE: NOT-VERIFIED  
CONDITION: UNKNOWN  
TYPE: 5 PERIOD: 3  
COASTAL: YES  
VISITED: NO

PASARCH: Record No 29  
SITE ID: 8PA00033  
NAME: Hays Road  
MAP: FIVAY  
LOCATION [E: 346270 N: 3137940 ]  
LAND USE: NOT-VERIFIED  
CONDITION: UNKNOWN  
TYPE: 5 PERIOD: 3  
COASTAL: NO  
VISITED: NO

PASARCH: Record No 34  
SITE ID: 8PA00039  
NAME: Nv  
MAP: PORT RICHEY  
LOCATION [E: 350080 N: 3139950 ]  
LAND USE: NOT-VERIFIED  
CONDITION: UNKNOWN  
TYPE: 5 PERIOD: 3  
COASTAL: YES  
VISITED: NO

PASARCH: Record No 30  
SITE ID: 8PA00034  
NAME: Shady Hill Road  
MAP: FIVAY  
LOCATION [E: 348940 N: 3137840 ]  
LAND USE: NOT-VERIFIED  
CONDITION: UNKNOWN  
TYPE: 4 PERIOD: 81  
COASTAL: NO  
VISITED: NO

PASARCH: Record No 35  
SITE ID: 8PA00040  
NAME: Nv  
MAP: FIVAY  
LOCATION [E: 349810 N: 3137300 ]  
LAND USE: NOT-VERIFIED  
CONDITION: UNKNOWN  
TYPE: 48 PERIOD: 81  
COASTAL: NO  
VISITED: NO

PASARCH: Record No 31  
SITE ID: 8PA00035  
NAME: Shady Hill Road 2  
MAP: FIVAY  
LOCATION [E: 349240 N: 3137980 ]  
LAND USE: NOT-VERIFIED  
CONDITION: UNKNOWN  
TYPE: 5 PERIOD: 3  
COASTAL: NO  
VISITED: NO

PASARCH: Record No 36  
SITE ID: 8PA00041  
NAME: Nv  
MAP: FIVAY  
LOCATION [E: 349530 N: 3138760 ]  
LAND USE: NOT-VERIFIED  
CONDITION: UNKNOWN  
TYPE: 4 PERIOD: MC  
COASTAL: NO  
VISITED: NO

PASARCH: Record No 37  
SITE ID: 8PA00042  
NAME: Tin Shop  
MAP: EHREN  
LOCATION [E: 354700 N: 3128200 ]  
LAND USE: INSTITUTIONAL  
CONDITION: DESTROYED  
TYPE: 5 PERIOD: 3  
COASTAL: NO  
VISITED: YES

PASARCH: Record No 42  
SITE ID: 8PA00047  
NAME: Upper Hillsborough 2  
MAP: BRANCHBOROUGH  
LOCATION [E: 391080 N: 3127850 ]  
LAND USE: NOT-VERIFIED  
CONDITION: UNKNOWN  
TYPE: 5 PERIOD: 3  
COASTAL: NO  
VISITED: NO

PASARCH: Record No 38  
SITE ID: 8PA00043  
NAME: West Foundation  
MAP: ARIPEKA  
LOCATION [E: 338480 N: 3144300 ]  
LAND USE: AGR/RANGELANDS  
CONDITION: MINOR DISTURBANCE  
TYPE: 4 PERIOD: 81  
COASTAL: YES  
VISITED: YES

PASARCH: Record No 43  
SITE ID: 8PA00048  
NAME: Upper Hillsborough 3  
MAP: BRANCHBOROUGH  
LOCATION [E: 390950 N: 3125750 ]  
LAND USE: PUBLIC LAND/SWFWMD  
CONDITION: MINOR DISTURBANCE  
TYPE: 5 PERIOD: 3  
COASTAL: NO  
VISITED: NO

PASARCH: Record No 39  
SITE ID: 8PA00044  
NAME: Ippolito  
MAP: SAN ANTONIO  
LOCATION [E: 368560 N: 3127250 ]  
LAND USE: NOT-VERIFIED  
CONDITION: UNKNOWN  
TYPE: 5 PERIOD: 3  
COASTAL: NO  
VISITED: NO

PASARCH: Record No 44  
SITE ID: 8PA00049  
NAME: Upper Hillsborough 4  
MAP: BRANCHBOROUGH  
LOCATION [E: 391080 N: 3125760 ]  
LAND USE: PUBLIC LAND/SWFWMD  
CONDITION: MINOR DISTURBANCE  
TYPE: 5 PERIOD: 3  
COASTAL: NO  
VISITED: NO

PASARCH: Record No 40  
SITE ID: 8PA00045  
NAME: East Crystal Springs  
MAP: ZEPHYRHILLS  
LOCATION [E: 0 N: 0 ]  
LAND USE: UNKNOWN  
CONDITION: UNKNOWN  
TYPE: 5 PERIOD: 3  
COASTAL: NO  
VISITED: NO

PASARCH: Record No 45  
SITE ID: 8PA00050  
NAME: Upper Hillsborough 5  
MAP: SOCRUM  
LOCATION [E: 389350 N: 3122650 ]  
LAND USE: PUBLIC LAND/SWFWMD  
CONDITION: MINOR DISTURBANCE  
TYPE: 5 PERIOD: 3  
COASTAL: NO  
VISITED: NO

PASARCH: Record No 41  
SITE ID: 8PA00046  
NAME: Upper Hillsborough 1  
MAP: BRANCHBOROUGH  
LOCATION [E: 392920 N: 3127040 ]  
LAND USE: NOT-VERIFIED  
CONDITION: UNKNOWN  
TYPE: 5 PERIOD: 3  
COASTAL: NO  
VISITED: NO

PASARCH: Record No 46  
SITE ID: 8PA00051  
NAME: Upper Hillsborough 6  
MAP: SOCRUM  
LOCATION [E: 391390 N: 3124050 ]  
LAND USE: PUBLIC LAND/SWFWMD  
CONDITION: MINOR DISTURBANCE  
TYPE: 5 PERIOD: 3  
COASTAL: NO  
VISITED: NO

PASARCH: Record No 47  
SITE ID: 8PA00052  
NAME: Upper Hillsborough 7  
MAP: BRANCHBOROUGH  
LOCATION [E: 391450 N: 3125300 ]  
LAND USE: PUBLIC LAND/SWFWMD  
CONDITION: MINOR DISTURBANCE  
TYPE: 5 PERIOD: 43  
COASTAL: NO  
VISITED: NO

PASARCH: Record No 310  
SITE ID: 8PA00053E  
NAME: Agri-timber 1  
MAP: BRANCH BOROUGH  
LOCATION [E: 390160 N: 3135670 ]  
LAND USE: PUBLIC LAND/SWFWMD  
CONDITION: MAJOR DISTURBANCE  
TYPE: 4 PERIOD: 25  
COASTAL: NO  
VISITED: NO

PASARCH: Record No 48  
SITE ID: 8PA00053A  
NAME: Agri-timber 1  
MAP: BRANCHBOROUGH  
LOCATION [E: 389720 N: 3136731 ]  
LAND USE: PUBLIC LAND/SWFWMD  
CONDITION: MAJOR DISTURBANCE  
TYPE: 5 PERIOD: 3  
COASTAL: NO  
VISITED: NO

PASARCH: Record No 49  
SITE ID: 8PA00054  
NAME: Upper Hillsborough 9  
MAP: BRANCHBOROUGH  
LOCATION [E: 390540 N: 3136680 ]  
LAND USE: NOT-VERIFIED  
CONDITION: UNKNOWN  
TYPE: 4 PERIOD: MC  
COASTAL: NO  
VISITED: NO

PASARCH: Record No 307  
SITE ID: 8PA00053B  
NAME: Agri-timber 1  
MAP: DADS CITY  
LOCATION [E: 389420 N: 3136190 ]  
LAND USE: PUBLIC LAND/SWFWMD  
CONDITION: MAJOR DISTURBANCE  
TYPE: 4 PERIOD: 25  
COASTAL: NO  
VISITED: NO

PASARCH: Record No 50  
SITE ID: 8PA00055  
NAME: Upper Hillsborough 10  
MAP: ZEPHYRHILLS  
LOCATION [E: 387715 N: 3119785 ]  
LAND USE: NOT-VERIFIED  
CONDITION: UNKNOWN  
TYPE: 5 PERIOD: 25  
COASTAL: NO  
VISITED: NO

PASARCH: Record No 308  
SITE ID: 8PA00053C  
NAME: Agri-timber 1  
MAP: DADS CITY  
LOCATION [E: 389590 N: 3136065 ]  
LAND USE: PUBLIC LAND/SWFWMD  
CONDITION: MAJOR DISTURBANCE  
TYPE: 4 PERIOD: 25  
COASTAL: NO  
VISITED: NO

PASARCH: Record No 51  
SITE ID: 8PA00056  
NAME: Ritterman  
MAP: WESLEY CHAPEL  
LOCATION [E: 370960 N: 3124840 ]  
LAND USE: NOT-VERIFIED  
CONDITION: UNKNOWN  
TYPE: 5 PERIOD: 3  
COASTAL: NO  
VISITED: NO

PASARCH: Record No 309  
SITE ID: 8PA00053D  
NAME: Agri-timber 1  
MAP: BRANCH BOROUGH  
LOCATION [E: 389800 N: 3136005 ]  
LAND USE: PUBLIC LAND/SWFWMD  
CONDITION: MAJOR DISTURBANCE  
TYPE: 4 PERIOD: 25  
COASTAL: NO  
VISITED: NO

PASARCH: Record No 52  
SITE ID: 8PA00057  
NAME: Yellow Lake  
MAP: PORT RICHEY  
LOCATION [E: 335800 N: 3130650 ]  
LAND USE: NOT-VERIFIED  
CONDITION: UNKNOWN  
TYPE: 5 PERIOD: 3  
COASTAL: YES  
VISITED: NO

PASARCH: Record No 53  
SITE ID: 8PA00058  
NAME: Mcneil  
MAP: BRANCHBOROUGH  
LOCATION [E: 394860 N: 3130650 ]  
LAND USE: NOT-VERIFIED  
CONDITION: UNKNOWN  
TYPE: 4 PERIOD: MC  
COASTAL: NO  
VISITED: NO

-----

PASARCH: Record No 54  
SITE ID: 8PA00059  
NAME: Nv  
MAP: BRANCHBOROUGH  
LOCATION [E: 395300 N: 3130790 ]  
LAND USE: NOT-VERIFIED  
CONDITION: UNKNOWN  
TYPE: 5 PERIOD: 3  
COASTAL: NO  
VISITED: NO

-----

PASARCH: Record No 55  
SITE ID: 8PA00060  
NAME: Nv  
MAP: BRANCHBOROUGH  
LOCATION [E: 395420 N: 3130900 ]  
LAND USE: NOT-VERIFIED  
CONDITION: UNKNOWN  
TYPE: 5 PERIOD: 3  
COASTAL: NO  
VISITED: NO

-----

PASARCH: Record No 56  
SITE ID: 8PA00061  
NAME: Nv  
MAP: BRANCHBOROUGH  
LOCATION [E: 396280 N: 3130920 ]  
LAND USE: NOT-VERIFIED  
CONDITION: UNKNOWN  
TYPE: 5 PERIOD: 3  
COASTAL: NO  
VISITED: NO

-----

PASARCH: Record No 57  
SITE ID: 8PA00062  
NAME: Nv  
MAP: BRANCHBOROUGH  
LOCATION [E: 395690 N: 3129760 ]  
LAND USE: NOT-VERIFIED  
CONDITION: UNKNOWN  
TYPE: 5 PERIOD: 3  
COASTAL: NO  
VISITED: NO

-----

PASARCH: Record No 58  
SITE ID: 8PA00063  
NAME: Nv  
MAP: BRANCHBOROUGH  
LOCATION [E: 395820 N: 3129620 ]  
LAND USE: NOT-VERIFIED  
CONDITION: UNKNOWN  
TYPE: 3 PERIOD: 3  
COASTAL: NO  
VISITED: NO

-----

PASARCH: Record No 59  
SITE ID: 8PA00064  
NAME: Nv  
MAP: BRANCHBOROUGH  
LOCATION [E: 395820 N: 3129610 ]  
LAND USE: NOT-VERIFIED  
CONDITION: UNKNOWN  
TYPE: 5 PERIOD: 3  
COASTAL: NO  
VISITED: NO

-----

PASARCH: Record No 60  
SITE ID: 8PA00065  
NAME: Beacon Woods East  
MAP: PORT RICHEY  
LOCATION [E: 335980 N: 3138180 ]  
LAND USE: AGR/RANGELANDS  
CONDITION: MINOR DISTURBANCE  
TYPE: 4 PERIOD: 1  
COASTAL: YES  
VISITED: YES

-----

PASARCH: Record No 61  
SITE ID: 8PA00066  
NAME: Briarwood (king B)  
MAP: ARIPEKA  
LOCATION [E: 333020 N: 3134940 ]  
LAND USE: RESIDENTIAL  
CONDITION: DESTROYED  
TYPE: 13 PERIOD: MC  
COASTAL: YES  
VISITED: YES

-----

PASARCH: Record No 62  
SITE ID: 8PA00067  
NAME: Pottberg 1  
MAP: FIVAY  
LOCATION [E: 341480 N: 3128070 ]  
LAND USE: RESIDENTIAL  
CONDITION: DESTROYED  
TYPE: 5 PERIOD: 3  
COASTAL: NO  
VISITED: YES

-----



PASARCH: Record No 63  
SITE ID: 8PA00068  
NAME: Pottberg 2  
MAP: PORT RICHEY  
LOCATION [E: 339120 N: 3128370 ]  
LAND USE: RESIDENTIAL  
CONDITION: DESTROYED  
TYPE: 5 PERIOD: 25  
COASTAL: YES  
VISITED: YES

PASARCH: Record No 68  
SITE ID: 8PA00073  
NAME: Pottberg 7  
MAP: PORT RICHEY  
LOCATION [E: 340360 N: 3127960 ]  
LAND USE: RESIDENTIAL  
CONDITION: DESTROYED  
TYPE: 5 PERIOD: 25  
COASTAL: YES  
VISITED: YES

PASARCH: Record No 64  
SITE ID: 8PA00069  
NAME: Pottberg 3  
MAP: PORT RICHEY  
LOCATION [E: 338960 N: 3127590 ]  
LAND USE: RESIDENTIAL  
CONDITION: DESTROYED  
TYPE: 5 PERIOD: 3  
COASTAL: YES  
VISITED: YES

PASARCH: Record No 69  
SITE ID: 8PA00074  
NAME: Starkey 1  
MAP: ELFERS  
LOCATION [E: 338140 N: 3124740 ]  
LAND USE: PUBLIC LAND/SWFWMD  
CONDITION: MODERATE DISTURBANCE  
TYPE: 5 PERIOD: 3  
COASTAL: YES  
VISITED: NO

PASARCH: Record No 65  
SITE ID: 8PA00070  
NAME: Pottberg 4  
MAP: FIVAY  
LOCATION [E: 340600 N: 3128220 ]  
LAND USE: RESIDENTIAL  
CONDITION: DESTROYED  
TYPE: 4 PERIOD: MC  
COASTAL: NO  
VISITED: YES

PASARCH: Record No 70  
SITE ID: 8PA00075  
NAME: Starkey 2  
MAP: ELFERS  
LOCATION [E: 339060 N: 3124640 ]  
LAND USE: PUBLIC LAND/SWFWMD  
CONDITION: MODERATE DISTURBANCE  
TYPE: 5 PERIOD: 3  
COASTAL: YES  
VISITED: NO

PASARCH: Record No 66  
SITE ID: 8PA00071  
NAME: Pottberg 5  
MAP: PORT RICHEY  
LOCATION [E: 338340 N: 3127230 ]  
LAND USE: RESIDENTIAL  
CONDITION: DESTROYED  
TYPE: 5 PERIOD: 3  
COASTAL: YES  
VISITED: YES

PASARCH: Record No 71  
SITE ID: 8PA00076  
NAME: Starkey 3  
MAP: ELFERS  
LOCATION [E: 339410 N: 3124716 ]  
LAND USE: PUBLIC LAND/SWFWMD  
CONDITION: MODERATE DISTURBANCE  
TYPE: 5 PERIOD: 3  
COASTAL: YES  
VISITED: NO

PASARCH: Record No 67  
SITE ID: 8PA00072  
NAME: Pottberg 6  
MAP: PORT RICHEY  
LOCATION [E: 338595 N: 3128060 ]  
LAND USE: RESIDENTIAL  
CONDITION: DESTROYED  
TYPE: 5 PERIOD: 3  
COASTAL: YES  
VISITED: YES

PASARCH: Record No 72  
SITE ID: 8PA00077  
NAME: Starkey 4  
MAP: ELFERS  
LOCATION [E: 339000 N: 3125000 ]  
LAND USE: PUBLIC LAND/SWFWMD  
CONDITION: MODERATE DISTURBANCE  
TYPE: 5 PERIOD: 3  
COASTAL: YES  
VISITED: NO

PASARCH: Record No 73  
SITE ID: 8PA00078  
NAME: Starkey 5  
MAP: ELFERS  
LOCATION [E: 338590 N: 3125300 ]  
LAND USE: PUBLIC LAND/SWFWMD  
CONDITION: MODERATE DISTURBANCE  
TYPE: 5 PERIOD: 3  
COASTAL: YES  
VISITED: NO

PASARCH: Record No 78  
SITE ID: 8PA00083  
NAME: Starkey 10  
MAP: PORT RICHEY  
LOCATION [E: 338952 N: 3125900 ]  
LAND USE: PUBLIC LAND/SWFWMD  
CONDITION: MAJOR DISTURBANCE  
TYPE: 5 PERIOD: 3  
COASTAL: YES  
VISITED: NO

PASARCH: Record No 74  
SITE ID: 8PA00079  
NAME: Starkey 6  
MAP: ELFERS  
LOCATION [E: 338368 N: 3125632 ]  
LAND USE: PUBLIC LAND/SWFWMD  
CONDITION: MAJOR DISTURBANCE  
TYPE: 5 PERIOD: 3  
COASTAL: YES  
VISITED: NO

PASARCH: Record No 79  
SITE ID: 8PA00084  
NAME: Starkey 11  
MAP: PORT RICHEY  
LOCATION [E: 339000 N: 3126130 ]  
LAND USE: PUBLIC LAND/SWFWMD  
CONDITION: MINOR DISTURBANCE  
TYPE: 5 PERIOD: 3  
COASTAL: YES  
VISITED: NO

PASARCH: Record No 75  
SITE ID: 8PA00080  
NAME: Starkey 7  
MAP: ELFERS  
LOCATION [E: 338525 N: 3125690 ]  
LAND USE: PUBLIC LAND/SWFWMD  
CONDITION: MAJOR DISTURBANCE  
TYPE: 5 PERIOD: 3  
COASTAL: YES  
VISITED: NO

PASARCH: Record No 80  
SITE ID: 8PA00085  
NAME: Starkey 12  
MAP: ELFERS  
LOCATION [E: 339620 N: 3125650 ]  
LAND USE: PUBLIC LAND/SWFWMD  
CONDITION: MODERATE DISTURBANCE  
TYPE: 5 PERIOD: 3  
COASTAL: YES  
VISITED: NO

PASARCH: Record No 76  
SITE ID: 8PA00081  
NAME: Starkey 8  
MAP: PORT RICHEY  
LOCATION [E: 338378 N: 3125872 ]  
LAND USE: PUBLIC LAND/SWFWMD  
CONDITION: MAJOR DISTURBANCE  
TYPE: 5 PERIOD: 3  
COASTAL: YES  
VISITED: NO

PASARCH: Record No 81  
SITE ID: 8PA00086  
NAME: Starkey 13  
MAP: ELFERS  
LOCATION [E: 340400 N: 3125000 ]  
LAND USE: PUBLIC LAND/SWFWMD  
CONDITION: MINOR DISTURBANCE  
TYPE: 5 PERIOD: 3  
COASTAL: YES  
VISITED: NO

PASARCH: Record No 77  
SITE ID: 8PA00082  
NAME: Starkey 9  
MAP: ELFERS  
LOCATION [E: 338820 N: 3125720 ]  
LAND USE: PUBLIC LAND/SWFWMD  
CONDITION: MAJOR DISTURBANCE  
TYPE: 5 PERIOD: 3  
COASTAL: YES  
VISITED: NO

PASARCH: Record No 82  
SITE ID: 8PA00087  
NAME: Starkey 14  
MAP: ELFERS  
LOCATION [E: 340000 N: 3124950 ]  
LAND USE: PUBLIC LAND/SWFWMD  
CONDITION: MODERATE DISTURBANCE  
TYPE: 5 PERIOD: 3  
COASTAL: YES  
VISITED: NO

PASARCH: Record No 83  
SITE ID: 8PA00088  
NAME: Starkey 15  
MAP: ODESSA  
LOCATION [E: 341400 N: 3124960 ]  
LAND USE: PUBLIC LAND/SWFWMD  
CONDITION: MODERATE DISTURBANCE  
TYPE: 5 PERIOD: 3  
COASTAL: NO  
VISITED: NO

PASARCH: Record No 88  
SITE ID: 8PA00093  
NAME: Starkey 20  
MAP: ODESSA  
LOCATION [E: 342560 N: 3124580 ]  
LAND USE: PUBLIC LAND/SWFWMD  
CONDITION: MODERATE DISTURBANCE  
TYPE: 5 PERIOD: 3  
COASTAL: NO  
VISITED: NO

PASARCH: Record No 84  
SITE ID: 8PA00089  
NAME: Starkey 16  
MAP: ELFERS  
LOCATION [E: 340340 N: 3125480 ]  
LAND USE: PUBLIC LAND/SWFWMD  
CONDITION: MINOR DISTURBANCE  
TYPE: 5 PERIOD: 3  
COASTAL: YES  
VISITED: NO

PASARCH: Record No 89  
SITE ID: 8PA00094  
NAME: Starkey 21  
MAP: ODESSA  
LOCATION [E: 342290 N: 3125060 ]  
LAND USE: PUBLIC LAND/SWFWMD  
CONDITION: MODERATE DISTURBANCE  
TYPE: 4 PERIOD: MC  
COASTAL: NO  
VISITED: NO

PASARCH: Record No 85  
SITE ID: 8PA00090  
NAME: Starkey 17  
MAP: PORT RICHEY  
LOCATION [E: 340410 N: 3125820 ]  
LAND USE: PUBLIC LAND/SWFWMD  
CONDITION: MINOR DISTURBANCE  
TYPE: 5 PERIOD: 3  
COASTAL: YES  
VISITED: NO

PASARCH: Record No 90  
SITE ID: 8PA00095  
NAME: Starkey 22  
MAP: ODESSA  
LOCATION [E: 342370 N: 3125530 ]  
LAND USE: PUBLIC LAND/SWFWMD  
CONDITION: MAJOR DISTURBANCE  
TYPE: 5 PERIOD: 3  
COASTAL: NO  
VISITED: NO

PASARCH: Record No 86  
SITE ID: 8PA00091  
NAME: Starkey 18  
MAP: ODESSA  
LOCATION [E: 341200 N: 3125450 ]  
LAND USE: PUBLIC LAND/SWFWMD  
CONDITION: MODERATE DISTURBANCE  
TYPE: 5 PERIOD: 3  
COASTAL: NO  
VISITED: NO

PASARCH: Record No 91  
SITE ID: 8PA00096  
NAME: Starkey 23  
MAP: ODESSA  
LOCATION [E: 342230 N: 3125770 ]  
LAND USE: PUBLIC LAND/SWFWMD  
CONDITION: MINOR DISTURBANCE  
TYPE: 5 PERIOD: 3  
COASTAL: NO  
VISITED: NO

PASARCH: Record No 87  
SITE ID: 8PA00092  
NAME: Starkey 19  
MAP: ODESSA  
LOCATION [E: 342320 N: 3124570 ]  
LAND USE: PUBLIC LAND/SWFWMD  
CONDITION: MAJOR DISTURBANCE  
TYPE: 5 PERIOD: 3  
COASTAL: NO  
VISITED: NO

PASARCH: Record No 92  
SITE ID: 8PA00097  
NAME: Starkey 24  
MAP: FIVAY  
LOCATION [E: 341600 N: 3125850 ]  
LAND USE: PUBLIC LAND/SWFWMD  
CONDITION: MODERATE DISTURBANCE  
TYPE: 5 PERIOD: 3  
COASTAL: NO  
VISITED: NO

PASARCH: Record No 93  
SITE ID: 8PA00098  
NAME: Starkey 25  
MAP: FIVAY  
LOCATION [E: 342730 N: 3126240 ]  
LAND USE: PUBLIC LAND/SWFWMD  
CONDITION: MINOR DISTURBANCE  
TYPE: 5 PERIOD: 3  
COASTAL: NO  
VISITED: NO

PASARCH: Record No 98  
SITE ID: 8PA00103  
NAME: Starkey 30  
MAP: ODESSA  
LOCATION [E: 346940 N: 3125000 ]  
LAND USE: PUBLIC LAND/SWFWMD  
CONDITION: MINOR DISTURBANCE  
TYPE: 5 PERIOD: 3  
COASTAL: NO  
VISITED: NO

PASARCH: Record No 94  
SITE ID: 8PA00099  
NAME: Starkey 26  
MAP: FIVAY  
LOCATION [E: 343660 N: 3126420 ]  
LAND USE: PUBLIC LAND/SWFWMD  
CONDITION: MINOR DISTURBANCE  
TYPE: 5 PERIOD: 3  
COASTAL: NO  
VISITED: NO

PASARCH: Record No 99  
SITE ID: 8PA00104  
NAME: Starkey 31  
MAP: ODESSA  
LOCATION [E: 347050 N: 3124860 ]  
LAND USE: PUBLIC LAND/SWFWMD  
CONDITION: MINOR DISTURBANCE  
TYPE: 5 PERIOD: 3  
COASTAL: NO  
VISITED: NO

PASARCH: Record No 95  
SITE ID: 8PA00100  
NAME: Starkey 27  
MAP: FIVAY  
LOCATION [E: 346210 N: 3126240 ]  
LAND USE: PUBLIC LAND/SWFWMD  
CONDITION: MINOR DISTURBANCE  
TYPE: 5 PERIOD: 3  
COASTAL: NO  
VISITED: NO

PASARCH: Record No 100  
SITE ID: 8PA00105  
NAME: Starkey 32  
MAP: ODESSA  
LOCATION [E: 340670 N: 3124570 ]  
LAND USE: PUBLIC LAND/SWFWMD  
CONDITION: MAJOR DISTURBANCE  
TYPE: 5 PERIOD: 3  
COASTAL: NO  
VISITED: NO

PASARCH: Record No 96  
SITE ID: 8PA00101  
NAME: Starkey 28  
MAP: FIVAY  
LOCATION [E: 347150 N: 3125940 ]  
LAND USE: PUBLIC LAND/SWFWMD  
CONDITION: MINOR DISTURBANCE  
TYPE: 5 PERIOD: 3  
COASTAL: NO  
VISITED: NO

PASARCH: Record No 101  
SITE ID: 8PA00106  
NAME: Off Tract 1  
MAP: ELFERS  
LOCATION [E: 340500 N: 3123000 ]  
LAND USE: NOT-VERIFIED  
CONDITION: UNKNOWN  
TYPE: 5 PERIOD: 3  
COASTAL: YES  
VISITED: NO

PASARCH: Record No 97  
SITE ID: 8PA00102  
NAME: Starkey 29  
MAP: ODESSA  
LOCATION [E: 346780 N: 3125320 ]  
LAND USE: PUBLIC LAND/SWFWMD  
CONDITION: MINOR DISTURBANCE  
TYPE: 5 PERIOD: 3  
COASTAL: NO  
VISITED: NO

PASARCH: Record No 102  
SITE ID: 8PA00107  
NAME: Off Tract 2  
MAP: ODESSA  
LOCATION [E: 343320 N: 3122610 ]  
LAND USE: NOT-VERIFIED  
CONDITION: UNKNOWN  
TYPE: 5 PERIOD: 3  
COASTAL: NO  
VISITED: NO

PASARCH: Record No 103  
SITE ID: 8PA00108  
NAME: Off Tract 3  
MAP: ELFERS  
LOCATION [E: 335920 N: 3121660 ]  
LAND USE: NOT-VERIFIED  
CONDITION: UNKNOWN  
TYPE: 5 PERIOD: 3  
COASTAL: YES  
VISITED: NO

PASARCH: Record No 108  
SITE ID: 8PA00117  
NAME: Fellows  
MAP: SAN ANTONIO  
LOCATION [E: 367180 N: 3127130 ]  
LAND USE: NOT-VERIFIED  
CONDITION: UNKNOWN  
TYPE: 5 PERIOD: 3  
COASTAL: NO  
VISITED: NO

PASARCH: Record No 104  
SITE ID: 8PA00109  
NAME: Off Tract 4  
MAP: ODESSA  
LOCATION [E: 340830 N: 3123430 ]  
LAND USE: PUBLIC LAND/SWFWMD  
CONDITION: MODERATE DISTURBANCE  
TYPE: 5 PERIOD: 3  
COASTAL: NO  
VISITED: NO

PASARCH: Record No 109  
SITE ID: 8PA00118A  
NAME: Up Hills Fid Det Area 1  
MAP: SOCRUM  
LOCATION [E: 390165 N: 3118935 ]  
LAND USE: PUBLIC LAND/SWFWMD  
CONDITION: MODERATE DISTURBANCE  
TYPE: 4 PERIOD: 1  
COASTAL: NO  
VISITED: NO

PASARCH: Record No 105  
SITE ID: 8PA00114  
NAME: Nicholson's Grove (Elechuteka)  
MAP: 0  
LOCATION [E: 0 N: 0 ]  
LAND USE: UNKNOWN  
CONDITION: UNKNOWN  
TYPE: 4 PERIOD: MC  
COASTAL: NO  
VISITED: NO

PASARCH: Record No 110  
SITE ID: 8PA00118B  
NAME: Nv  
MAP: SOCRUM  
LOCATION [E: 389845 N: 3119160 ]  
LAND USE: PUBLIC LAND/SWFWMD  
CONDITION: MODERATE DISTURBANCE  
TYPE: 3 PERIOD: 3  
COASTAL: NO  
VISITED: NO

PASARCH: Record No 106  
SITE ID: 8PA00115  
NAME: Salt Spring  
MAP: PORT RICHEY  
LOCATION [E: 331540 N: 3130600 ]  
LAND USE: COMMERCIAL  
CONDITION: DESTROYED  
TYPE: 10 PERIOD: MC  
COASTAL: YES  
VISITED: YES

PASARCH: Record No 111  
SITE ID: 8PA00118C  
NAME: Nv  
MAP: SOCRUM  
LOCATION [E: 390000 N: 3119350 ]  
LAND USE: PUBLIC LAND/SWFWMD  
CONDITION: MODERATE DISTURBANCE  
TYPE: 3 PERIOD: 3  
COASTAL: NO  
VISITED: NO

PASARCH: Record No 107  
SITE ID: 8PA00116  
NAME: Horseshoe Spring  
MAP: PORT RICHEY  
LOCATION [E: 331600 N: 3131340 ]  
LAND USE: COMMERCIAL  
CONDITION: DESTROYED  
TYPE: 5 PERIOD: 3  
COASTAL: YES  
VISITED: YES

PASARCH: Record No 112  
SITE ID: 8PA00119A  
NAME: Up Hills Fid Det Area 2  
MAP: SOCRUM  
LOCATION [E: 390640 N: 3119070 ]  
LAND USE: PUBLIC LAND/SWFWMD  
CONDITION: MODERATE DISTURBANCE  
TYPE: 4 PERIOD: 3  
COASTAL: NO  
VISITED: NO

PASARCH: Record No 113  
SITE ID: 8PA00119B  
NAME: Nv  
MAP: SOCRUM  
LOCATION [E: 390850 N: 3120245 ]  
LAND USE: PUBLIC LAND/SWFWMD  
CONDITION: MODERATE DISTURBANCE  
TYPE: 4 PERIOD: 3  
COASTAL: NO  
VISITED: NO

-----

PASARCH: Record No 118  
SITE ID: 8PA00120E  
NAME: Nv  
MAP: SOCRUM  
LOCATION [E: 391500 N: 3122095 ]  
LAND USE: PUBLIC LAND/SWFWMD  
CONDITION: MODERATE DISTURBANCE  
TYPE: 3 PERIOD: 3  
COASTAL: NO  
VISITED: NO

-----

PASARCH: Record No 114  
SITE ID: 8PA00119C  
NAME: Nv  
MAP: SOCRUM  
LOCATION [E: 391005 N: 3120476 ]  
LAND USE: PUBLIC LAND/SWFWMD  
CONDITION: MODERATE DISTURBANCE  
TYPE: 4 PERIOD: 3  
COASTAL: NO  
VISITED: NO

-----

PASARCH: Record No 119  
SITE ID: 8PA00120F  
NAME: Nv  
MAP: SOCRUM  
LOCATION [E: 391191 N: 3122093 ]  
LAND USE: PUBLIC LAND/SWFWMD  
CONDITION: MODERATE DISTURBANCE  
TYPE: 3 PERIOD: 3  
COASTAL: NO  
VISITED: NO

-----

PASARCH: Record No 115  
SITE ID: 8PA00120A  
NAME: Up Hills Fid Det Area 3  
MAP: SOCRUM  
LOCATION [E: 391430 N: 3120930 ]  
LAND USE: PUBLIC LAND/SWFWMD  
CONDITION: MODERATE DISTURBANCE  
TYPE: 4 PERIOD: 25  
COASTAL: NO  
VISITED: NO

-----

PASARCH: Record No 120  
SITE ID: 8PA00120G  
NAME: Nv  
MAP: SOCRUM  
LOCATION [E: 391199 N: 3122309 ]  
LAND USE: PUBLIC LAND/SWFWMD  
CONDITION: MODERATE DISTURBANCE  
TYPE: 3 PERIOD: 3  
COASTAL: NO  
VISITED: NO

-----

PASARCH: Record No 116  
SITE ID: 8PA00120B  
NAME: Nv  
MAP: SOCRUM  
LOCATION [E: 391220 N: 3121235 ]  
LAND USE: PUBLIC LAND/SWFWMD  
CONDITION: MODERATE DISTURBANCE  
TYPE: 3 PERIOD: 3  
COASTAL: NO  
VISITED: NO

-----

PASARCH: Record No 121  
SITE ID: 8PA00120H  
NAME: Nv  
MAP: SOCRUM  
LOCATION [E: 391199 N: 3122309 ]  
LAND USE: PUBLIC LAND/SWFWMD  
CONDITION: MODERATE DISTURBANCE  
TYPE: 3 PERIOD: 3  
COASTAL: NO  
VISITED: NO

-----

PASARCH: Record No 117  
SITE ID: 8PA00120D  
NAME: Nv  
MAP: SOCRUM  
LOCATION [E: 391590 N: 3121585 ]  
LAND USE: PUBLIC LAND/SWFWMD  
CONDITION: MODERATE DISTURBANCE  
TYPE: 3 PERIOD: 3  
COASTAL: NO  
VISITED: NO

-----

PASARCH: Record No 122  
SITE ID: 8PA00121A  
NAME: Up Hills Fid Det Area 4  
MAP: SOCRUM  
LOCATION [E: 390285 N: 3121130 ]  
LAND USE: PUBLIC LAND/SWFWMD  
CONDITION: MINOR DISTURBANCE  
TYPE: 3 PERIOD: 3  
COASTAL: NO  
VISITED: NO

-----

PASARCH: Record No 123  
SITE ID: 8PA00121B  
NAME: Nv  
MAP: SOCRUM  
LOCATION [E: 390500 N: 3121205 ]  
LAND USE: PUBLIC LAND/SWFWMD  
CONDITION: MINOR DISTURBANCE  
TYPE: 3 PERIOD: 3  
COASTAL: NO  
VISITED: NO

---

PASARCH: Record No 128  
SITE ID: 8PA00124  
NAME: Up Hills Fid Det Area 8  
MAP: BRANCH BOROUGH  
LOCATION [E: 392555 N: 3126465 ]  
LAND USE: PUBLIC LAND/SWFWMD  
CONDITION: UNKNOWN  
TYPE: 4 PERIOD: 3  
COASTAL: NO  
VISITED: NO

---

PASARCH: Record No 124  
SITE ID: 8PA00122  
NAME: Up Hills Fid Det Area 5  
MAP: SOCRUM  
LOCATION [E: 290635 N: 3122225 ]  
LAND USE: PUBLIC LAND/SWFWMD  
CONDITION: MINOR DISTURBANCE  
TYPE: 4 PERIOD: 3  
COASTAL: NO  
VISITED: NO

---

PASARCH: Record No 129  
SITE ID: 8PA00125A  
NAME: Up Hills Fid Det Area 9  
MAP: ZEPHYRHILLS  
LOCATION [E: 388919 N: 3120275 ]  
LAND USE: PUBLIC LAND/SWFWMD  
CONDITION: MINOR DISTURBANCE  
TYPE: 4 PERIOD: 3  
COASTAL: NO  
VISITED: NO

---

PASARCH: Record No 125  
SITE ID: 8PA00123A  
NAME: Up Hills Fid Det Area 6  
MAP: SOCRUM  
LOCATION [E: 391500 N: 3123005 ]  
LAND USE: PUBLIC LAND/SWFWMD  
CONDITION: MINOR DISTURBANCE  
TYPE: 4 PERIOD: 3  
COASTAL: NO  
VISITED: NO

---

PASARCH: Record No 130  
SITE ID: 8PA00125B  
NAME: Nv  
MAP: ZEPHYRHILLS  
LOCATION [E: 388919 N: 3120275 ]  
LAND USE: PUBLIC LAND/SWFWMD  
CONDITION: MINOR DISTURBANCE  
TYPE: 4 PERIOD: 3  
COASTAL: NO  
VISITED: NO

---

PASARCH: Record No 126  
SITE ID: 8PA00123B  
NAME: Nv  
MAP: SOCRUM  
LOCATION [E: 391340 N: 3123035 ]  
LAND USE: PUBLIC LAND/SWFWMD  
CONDITION: MINOR DISTURBANCE  
TYPE: 4 PERIOD: 3  
COASTAL: NO  
VISITED: NO

---

PASARCH: Record No 131  
SITE ID: 8PA00125C  
NAME: Nv  
MAP: ZEPHYRHILLS  
LOCATION [E: 388708 N: 3120964 ]  
LAND USE: PUBLIC LAND/SWFWMD  
CONDITION: MINOR DISTURBANCE  
TYPE: 5 PERIOD: 3  
COASTAL: NO  
VISITED: NO

---

PASARCH: Record No 127  
SITE ID: 8PA00123C  
NAME: Nv  
MAP: SOCRUM  
LOCATION [E: 391030 N: 3123110 ]  
LAND USE: PUBLIC LAND/SWFWMD  
CONDITION: MINOR DISTURBANCE  
TYPE: 5 PERIOD: 3  
COASTAL: NO  
VISITED: NO

---

PASARCH: Record No 132  
SITE ID: 8PA00125D  
NAME: Nv  
MAP: ZEPHYRHILLS  
LOCATION [E: 388203 N: 3121191 ]  
LAND USE: PUBLIC LAND/SWFWMD  
CONDITION: MINOR DISTURBANCE  
TYPE: 4 PERIOD: 3  
COASTAL: NO  
VISITED: NO

---

PASARCH: Record No 133  
SITE ID: 8PA00125E  
NAME: Nv  
MAP: ZEPHYRHILLS  
LOCATION [E: 388055 N: 3121373 ]  
LAND USE: PUBLIC LAND/SWFWMD  
CONDITION: MINOR DISTURBANCE  
TYPE: 4 PERIOD: 3  
COASTAL: NO  
VISITED: NO

PASARCH: Record No 138  
SITE ID: 8PA00125J  
NAME: Nv  
MAP: ZEPHYRHILLS  
LOCATION [E: 388682 N: 3121801 ]  
LAND USE: PUBLIC LAND/SWFWMD  
CONDITION: MINOR DISTURBANCE  
TYPE: 4 PERIOD: 3  
COASTAL: NO  
VISITED: NO

PASARCH: Record No 134  
SITE ID: 8PA00125F  
NAME: Nv  
MAP: ZEPHYRHILLS  
LOCATION [E: 388512 N: 3121273 ]  
LAND USE: PUBLIC LAND/SWFWMD  
CONDITION: MINOR DISTURBANCE  
TYPE: 4 PERIOD: 3  
COASTAL: NO  
VISITED: NO

PASARCH: Record No 139  
SITE ID: 8PA00126A  
NAME: Up Hills Fid Det Area 10  
MAP: ZEPHYRHILLS  
LOCATION [E: 388950 N: 3121500 ]  
LAND USE: PUBLIC LAND/SWFWMD  
CONDITION: MINOR DISTURBANCE  
TYPE: 4 PERIOD: 3  
COASTAL: NO  
VISITED: NO

PASARCH: Record No 135  
SITE ID: 8PA00125G  
NAME: Nv  
MAP: ZEPHYRHILLS  
LOCATION [E: 388469 N: 3121471 ]  
LAND USE: PUBLIC LAND/SWFWMD  
CONDITION: MINOR DISTURBANCE  
TYPE: 4 PERIOD: MC  
COASTAL: NO  
VISITED: NO

PASARCH: Record No 140  
SITE ID: 8PA00126B  
NAME: Nv  
MAP: ZEPHYRHILLS  
LOCATION [E: 389114 N: 3121572 ]  
LAND USE: PUBLIC LAND/SWFWMD  
CONDITION: MINOR DISTURBANCE  
TYPE: 4 PERIOD: 3  
COASTAL: NO  
VISITED: NO

PASARCH: Record No 136  
SITE ID: 8PA00125H  
NAME: Nv  
MAP: ZEPHYRHILLS  
LOCATION [E: 388467 N: 3121670 ]  
LAND USE: PUBLIC LAND/SWFWMD  
CONDITION: MINOR DISTURBANCE  
TYPE: 4 PERIOD: MC  
COASTAL: NO  
VISITED: NO

PASARCH: Record No 141  
SITE ID: 8PA00126C  
NAME: Nv  
MAP: ZEPHYRHILLS  
LOCATION [E: 389055 N: 3121750 ]  
LAND USE: PUBLIC LAND/SWFWMD  
CONDITION: MINOR DISTURBANCE  
TYPE: 4 PERIOD: 3  
COASTAL: NO  
VISITED: NO

PASARCH: Record No 137  
SITE ID: 8PA00125I  
NAME: Nv  
MAP: ZEPHYRHILLS  
LOCATION [E: 388512 N: 3121813 ]  
LAND USE: PUBLIC LAND/SWFWMD  
CONDITION: MINOR DISTURBANCE  
TYPE: 4 PERIOD: 3  
COASTAL: NO  
VISITED: NO

PASARCH: Record No 142  
SITE ID: 8PA00126D  
NAME: Nv  
MAP: ZEPHYRHILLS  
LOCATION [E: 389366 N: 3121802 ]  
LAND USE: PUBLIC LAND/SWFWMD  
CONDITION: MINOR DISTURBANCE  
TYPE: 4 PERIOD: 3  
COASTAL: NO  
VISITED: NO



PASARCH: Record No 143  
SITE ID: 8PA00126E  
NAME: Nv  
MAP: ZEPHYRHILLS  
LOCATION [E: 389050 N: 3121970 ]  
LAND USE: PUBLIC LAND/SWFWMD  
CONDITION: MINOR DISTURBANCE  
TYPE: 4 PERIOD: MC  
COASTAL: NO  
VISITED: NO

---

PASARCH: Record No 148  
SITE ID: 8PA00128B  
NAME: Nv  
MAP: ZEPHYRHILLS  
LOCATION [E: 388380 N: 3123235 ]  
LAND USE: PUBLIC LAND/SWFWMD  
CONDITION: MINOR DISTURBANCE  
TYPE: 3 PERIOD: 3  
COASTAL: NO  
VISITED: NO

---

PASARCH: Record No 144  
SITE ID: 8PA00127A  
NAME: Up Hills Fld Det Area 11  
MAP: ZEPHYRHILLS  
LOCATION [E: 388354 N: 3122290 ]  
LAND USE: PUBLIC LAND/SWFWMD  
CONDITION: MINOR DISTURBANCE  
TYPE: 4 PERIOD: 3  
COASTAL: NO  
VISITED: NO

---

PASARCH: Record No 149  
SITE ID: 8PA00128C  
NAME: Nv  
MAP: ZEPHYRHILLS  
LOCATION [E: 388635 N: 3123490 ]  
LAND USE: PUBLIC LAND/SWFWMD  
CONDITION: MINOR DISTURBANCE  
TYPE: 5 PERIOD: 3  
COASTAL: NO  
VISITED: NO

---

PASARCH: Record No 145  
SITE ID: 8PA00127B  
NAME: Nv  
MAP: ZEPHYRHILLS  
LOCATION [E: 387180 N: 3122348 ]  
LAND USE: PUBLIC LAND/SWFWMD  
CONDITION: MINOR DISTURBANCE  
TYPE: 4 PERIOD: 3  
COASTAL: NO  
VISITED: NO

---

PASARCH: Record No 150  
SITE ID: 8PA00129  
NAME: Up Hills Fld Det Area 13  
MAP: ZEPHYRHILLS  
LOCATION [E: 387485 N: 3122465 ]  
LAND USE: PUBLIC LAND/SWFWMD  
CONDITION: MINOR DISTURBANCE  
TYPE: 4 PERIOD: MC  
COASTAL: NO  
VISITED: NO

---

PASARCH: Record No 146  
SITE ID: 8PA00127C  
NAME: Nv  
MAP: ZEPHYRHILLS  
LOCATION [E: 388130 N: 3122645 ]  
LAND USE: PUBLIC LAND/SWFWMD  
CONDITION: MINOR DISTURBANCE  
TYPE: 4 PERIOD: 3  
COASTAL: NO  
VISITED: NO

---

PASARCH: Record No 151  
SITE ID: 8PA00130  
NAME: Up Hills Fld Det Area 14  
MAP: ZEPHYRHILLS  
LOCATION [E: 387890 N: 3123055 ]  
LAND USE: PUBLIC LAND/SWFWMD  
CONDITION: MINOR DISTURBANCE  
TYPE: 4 PERIOD: 3  
COASTAL: NO  
VISITED: NO

---

PASARCH: Record No 147  
SITE ID: 8PA00128A  
NAME: Up Hills Fld Det Area 12  
MAP: ZEPHYRHILLS  
LOCATION [E: 388405 N: 3122985 ]  
LAND USE: PUBLIC LAND/SWFWMD  
CONDITION: MINOR DISTURBANCE  
TYPE: 5 PERIOD: 3  
COASTAL: NO  
VISITED: NO

---

PASARCH: Record No 152  
SITE ID: 8PA00131  
NAME: Up Hills Fld Det Area 15  
MAP: ZEPHYRHILLS  
LOCATION [E: 388455 N: 3124130 ]  
LAND USE: PUBLIC LAND/SWFWMD  
CONDITION: MINOR DISTURBANCE  
TYPE: 4 PERIOD: 25  
COASTAL: NO  
VISITED: NO

---

PASARCH: Record No 153  
SITE ID: 8PA00132A  
NAME: Up Hills Fld Det Area 16  
MAP: ZEPHYRHILLS  
LOCATION [E: 388914 N: 3123890 ]  
LAND USE: PUBLIC LAND/SWFWMD  
CONDITION: MINOR DISTURBANCE  
TYPE: 4 PERIOD: 3  
COASTAL: NO  
VISITED: NO

PASARCH: Record No 158  
SITE ID: 8PA00133C  
NAME: Nv  
MAP: DADS CITY  
LOCATION [E: 388985 N: 3125480 ]  
LAND USE: PUBLIC LAND/SWFWMD  
CONDITION: MINOR DISTURBANCE  
TYPE: 4 PERIOD: 3  
COASTAL: NO  
VISITED: NO

PASARCH: Record No 154  
SITE ID: 8PA00132B  
NAME: Nv  
MAP: ZEPHYRHILLS  
LOCATION [E: 389165 N: 3124230 ]  
LAND USE: PUBLIC LAND/SWFWMD  
CONDITION: MINOR DISTURBANCE  
TYPE: 4 PERIOD: 3  
COASTAL: NO  
VISITED: NO

PASARCH: Record No 159  
SITE ID: 8PA00134A  
NAME: Up Hills Fld Det Area 18  
MAP: DADS CITY  
LOCATION [E: 389295 N: 3125290 ]  
LAND USE: PUBLIC LAND/SWFWMD  
CONDITION: MAJOR DISTURBANCE  
TYPE: 4 PERIOD: 3  
COASTAL: NO  
VISITED: NO

PASARCH: Record No 155  
SITE ID: 8PA00132C  
NAME: Nv  
MAP: ZEPHYRHILLS  
LOCATION [E: 388873 N: 3124471 ]  
LAND USE: PUBLIC LAND/SWFWMD  
CONDITION: MINOR DISTURBANCE  
TYPE: 4 PERIOD: 3  
COASTAL: NO  
VISITED: NO

PASARCH: Record No 160  
SITE ID: 8PA00134B  
NAME: Nv  
MAP: DADS CITY  
LOCATION [E: 389430 N: 3125215 ]  
LAND USE: PUBLIC LAND/SWFWMD  
CONDITION: MINOR DISTURBANCE  
TYPE: 4 PERIOD: 3  
COASTAL: NO  
VISITED: NO

PASARCH: Record No 156  
SITE ID: 8PA00133A  
NAME: Up Hills Fld Det Area 17  
MAP: ZEPHYRHILLS  
LOCATION [E: 388940 N: 3125060 ]  
LAND USE: PUBLIC LAND/SWFWMD  
CONDITION: MINOR DISTURBANCE  
TYPE: 4 PERIOD: 25  
COASTAL: NO  
VISITED: NO

PASARCH: Record No 161  
SITE ID: 8PA00135A  
NAME: Up Hills Fld Det Area 19  
MAP: BRANCH BOROUGH  
LOCATION [E: 389750 N: 3126560 ]  
LAND USE: PUBLIC LAND/SWFWMD  
CONDITION: MODERATE DISTURBANCE  
TYPE: 4 PERIOD: 3  
COASTAL: NO  
VISITED: NO

PASARCH: Record No 157  
SITE ID: 8PA00133B  
NAME: Nv  
MAP: DADS CITY  
LOCATION [E: 388970 N: 3125260 ]  
LAND USE: PUBLIC LAND/SWFWMD  
CONDITION: MINOR DISTURBANCE  
TYPE: 4 PERIOD: 25  
COASTAL: NO  
VISITED: NO

PASARCH: Record No 162  
SITE ID: 8PA00135B  
NAME: Nv  
MAP: DADS CITY  
LOCATION [E: 389685 N: 3126440 ]  
LAND USE: PUBLIC LAND/SWFWMD  
CONDITION: MODERATE DISTURBANCE  
TYPE: 4 PERIOD: 6  
COASTAL: NO  
VISITED: NO

PASARCH: Record No 163  
SITE ID: 8PA00136A  
NAME: Assembly Of God Church  
MAP: BRANCH BOROUGH  
LOCATION [E: 390695 N: 3126405 ]  
LAND USE: PUBLIC LAND/SWFWMD  
CONDITION: MODERATE DISTURBANCE  
TYPE: 4 PERIOD: 3  
COASTAL: NO  
VISITED: NO

PASARCH: Record No 168  
SITE ID: 8PA00139  
NAME: Up Hills Fid Det Area 23  
MAP: BRANCH BOROUGH  
LOCATION [E: 391430 N: 3126910 ]  
LAND USE: PUBLIC LAND/SWFWMD  
CONDITION: UNKNOWN  
TYPE: 5 PERIOD: 1  
COASTAL: NO  
VISITED: NO

PASARCH: Record No 164  
SITE ID: 8PA00136B  
NAME: Elliot  
MAP: BRANCH BOROUGH  
LOCATION [E: 390710 N: 3126195 ]  
LAND USE: PUBLIC LAND/SWFWMD  
CONDITION: MAJOR DISTURBANCE  
TYPE: 4 PERIOD: 3  
COASTAL: NO  
VISITED: NO

PASARCH: Record No 169  
SITE ID: 8PA00140A  
NAME: Stafford Hammock  
MAP: BRANCH BOROUGH  
LOCATION [E: 390305 N: 3126960 ]  
LAND USE: NOT-VERIFIED  
CONDITION: UNKNOWN  
TYPE: 4 PERIOD: 1  
COASTAL: NO  
VISITED: NO

PASARCH: Record No 165  
SITE ID: 8PA00136C  
NAME: Up Hills Fid Det Area 20  
MAP: BRANCH BOROUGH  
LOCATION [E: 390430 N: 3126190 ]  
LAND USE: PUBLIC LAND/SWFWMD  
CONDITION: MODERATE DISTURBANCE  
TYPE: 4 PERIOD: 3  
COASTAL: NO  
VISITED: NO

PASARCH: Record No 170  
SITE ID: 8PA00140B  
NAME: Up Hills Fid Det Area 24  
MAP: BRANCH BOROUGH  
LOCATION [E: 390530 N: 3126880 ]  
LAND USE: PUBLIC LAND/SWFWMD  
CONDITION: UNKNOWN  
TYPE: 3 PERIOD: 3  
COASTAL: NO  
VISITED: NO

PASARCH: Record No 166  
SITE ID: 8PA00137  
NAME: Up Hills Fid Det Area 21  
MAP: ZEPHYRHILLS  
LOCATION [E: 388976 N: 3122835 ]  
LAND USE: PUBLIC LAND/SWFWMD  
CONDITION: MINOR DISTURBANCE  
TYPE: 5 PERIOD: 3  
COASTAL: NO  
VISITED: NO

PASARCH: Record No 171  
SITE ID: 8PA00141  
NAME: Up Hills Fid Det Area 25  
MAP: BRANCH BOROUGH  
LOCATION [E: 390100 N: 3127150 ]  
LAND USE: PUBLIC LAND/SWFWMD  
CONDITION: UNKNOWN  
TYPE: 4 PERIOD: 3  
COASTAL: NO  
VISITED: NO

PASARCH: Record No 167  
SITE ID: 8PA00138  
NAME: Up Hills Fid Det Area 22  
MAP: ZEPHYRHILLS  
LOCATION [E: 389620 N: 3123000 ]  
LAND USE: PUBLIC LAND/SWFWMD  
CONDITION: MINOR DISTURBANCE  
TYPE: 5 PERIOD: 3  
COASTAL: NO  
VISITED: NO

PASARCH: Record No 172  
SITE ID: 8PA00142  
NAME: Up Hills Fid Det Area 26  
MAP: BRANCH BOROUGH  
LOCATION [E: 389715 N: 3127790 ]  
LAND USE: PUBLIC LAND/SWFWMD  
CONDITION: MINOR DISTURBANCE  
TYPE: 3 PERIOD: 1  
COASTAL: NO  
VISITED: NO

PASARCH: Record No 173  
SITE ID: 8PA00143A  
NAME: Up Hills Fid Det Area 27  
MAP: DADS CITY  
LOCATION [E: 389610 N: 3128175 ]  
LAND USE: PUBLIC LAND/SWFWMD  
CONDITION: MINOR DISTURBANCE  
TYPE: 3 PERIOD: 3  
COASTAL: NO  
VISITED: NO

PASARCH: Record No 178  
SITE ID: 8PA00145B  
NAME: Nv  
MAP: BRANCHBOROUGH  
LOCATION [E: 390225 N: 3128250 ]  
LAND USE: PUBLIC LAND/SWFWMD  
CONDITION: UNKNOWN  
TYPE: 3 PERIOD: 3  
COASTAL: NO  
VISITED: NO

PASARCH: Record No 174  
SITE ID: 8PA00143B  
NAME: Nv  
MAP: BRANCH BOROUGH  
LOCATION [E: 389830 N: 3128520 ]  
LAND USE: PUBLIC LAND/SWFWMD  
CONDITION: MINOR DISTURBANCE  
TYPE: 3 PERIOD: 3  
COASTAL: NO  
VISITED: NO

PASARCH: Record No 179  
SITE ID: 8PA00145C  
NAME: Nv  
MAP: BRANCHBOROUGH  
LOCATION [E: 390785 N: 3128610 ]  
LAND USE: PUBLIC LAND/SWFWMD  
CONDITION: UNKNOWN  
TYPE: 3 PERIOD: 3  
COASTAL: NO  
VISITED: NO

PASARCH: Record No 175  
SITE ID: 8PA00144A  
NAME: Up Hills Fid Det Area 28  
MAP: DADS CITY  
LOCATION [E: 389470 N: 3128840 ]  
LAND USE: PUBLIC LAND/SWFWMD  
CONDITION: MODERATE DISTURBANCE  
TYPE: 4 PERIOD: 1  
COASTAL: NO  
VISITED: NO

PASARCH: Record No 180  
SITE ID: 8PA00145D  
NAME: Nv  
MAP: BRANCH BOROUGH  
LOCATION [E: 391120 N: 3128700 ]  
LAND USE: PUBLIC LAND/SWFWMD  
CONDITION: UNKNOWN  
TYPE: 3 PERIOD: 3  
COASTAL: NO  
VISITED: NO

PASARCH: Record No 176  
SITE ID: 8PA00144B  
NAME: Nv  
MAP: DADS CITY  
LOCATION [E: 389705 N: 3129150 ]  
LAND USE: PUBLIC LAND/SWFWMD  
CONDITION: MODERATE DISTURBANCE  
TYPE: 4 PERIOD: 3  
COASTAL: NO  
VISITED: NO

PASARCH: Record No 181  
SITE ID: 8PA00145E  
NAME: Nv  
MAP: BRANCH BOROUGH  
LOCATION [E: 391330 N: 3128670 ]  
LAND USE: PUBLIC LAND/SWFWMD  
CONDITION: UNKNOWN  
TYPE: 3 PERIOD: 3  
COASTAL: NO  
VISITED: NO

PASARCH: Record No 177  
SITE ID: 8PA00145A  
NAME: Up Hills Fid Det Area 29  
MAP: BRANCHBOROUGH  
LOCATION [E: 390830 N: 3128780 ]  
LAND USE: PUBLIC LAND/SWFWMD  
CONDITION: UNKNOWN  
TYPE: 4 PERIOD: 3  
COASTAL: NO  
VISITED: NO

PASARCH: Record No 182  
SITE ID: 8PA00145F  
NAME: Nv  
MAP: BRANCH BOROUGH  
LOCATION [E: 391565 N: 3128790 ]  
LAND USE: PUBLIC LAND/SWFWMD  
CONDITION: UNKNOWN  
TYPE: 4 PERIOD: 3  
COASTAL: NO  
VISITED: NO

PASARCH: Record No 183  
SITE ID: 8PA00145G  
NAME: Nv  
MAP: BRANCH BOROUGH  
LOCATION [E: 391550 N: 3128970 ]  
LAND USE: PUBLIC LAND/SWFWMD  
CONDITION: UNKNOWN  
TYPE: 4 PERIOD: 3  
COASTAL: NO  
VISITED: NO

PASARCH: Record No 188  
SITE ID: 8PA00145L  
NAME: Nv  
MAP: BRANCH BOROUGH  
LOCATION [E: 390630 N: 3128520 ]  
LAND USE: PUBLIC LAND/SWFWMD  
CONDITION: UNKNOWN  
TYPE: 4 PERIOD: 3  
COASTAL: NO  
VISITED: NO

PASARCH: Record No 184  
SITE ID: 8PA00145H  
NAME: Nv  
MAP: BRANCH BOROUGH  
LOCATION [E: 391330 N: 3129000 ]  
LAND USE: PUBLIC LAND/SWFWMD  
CONDITION: UNKNOWN  
TYPE: 4 PERIOD: 3  
COASTAL: NO  
VISITED: NO

PASARCH: Record No 189  
SITE ID: 8PA00146A  
NAME: Up Hills Fid Det Area 30  
MAP: BRANCH BOROUGH  
LOCATION [E: 390370 N: 3129290 ]  
LAND USE: PUBLIC LAND/SWFWMD  
CONDITION: UNKNOWN  
TYPE: 4 PERIOD: 3  
COASTAL: NO  
VISITED: NO

PASARCH: Record No 185  
SITE ID: 8PA00145I  
NAME: Nv  
MAP: BRANCH BOROUGH  
LOCATION [E: 391120 N: 3129020 ]  
LAND USE: PUBLIC LAND/SWFWMD  
CONDITION: UNKNOWN  
TYPE: 3 PERIOD: 3  
COASTAL: NO  
VISITED: NO

PASARCH: Record No 190  
SITE ID: 8PA00146B  
NAME: Nv  
MAP: BRANCH BOROUGH  
LOCATION [E: 390350 N: 3129900 ]  
LAND USE: PUBLIC LAND/SWFWMD  
CONDITION: UNKNOWN  
TYPE: 4 PERIOD: 3  
COASTAL: NO  
VISITED: NO

PASARCH: Record No 186  
SITE ID: 8PA00145J  
NAME: Nv  
MAP: BRANCH BOROUGH  
LOCATION [E: 390915 N: 3128925 ]  
LAND USE: PUBLIC LAND/SWFWMD  
CONDITION: UNKNOWN  
TYPE: 3 PERIOD: 3  
COASTAL: NO  
VISITED: NO

PASARCH: Record No 191  
SITE ID: 8PA00146C  
NAME: Nv  
MAP: BRANCH BOROUGH  
LOCATION [E: 390380 N: 3130025 ]  
LAND USE: PUBLIC LAND/SWFWMD  
CONDITION: UNKNOWN  
TYPE: 4 PERIOD: 3  
COASTAL: NO  
VISITED: NO

PASARCH: Record No 187  
SITE ID: 8PA00145K  
NAME: Nv  
MAP: BRANCH BOROUGH  
LOCATION [E: 390410 N: 3128805 ]  
LAND USE: PUBLIC LAND/SWFWMD  
CONDITION: UNKNOWN  
TYPE: 3 PERIOD: 3  
COASTAL: NO  
VISITED: NO

PASARCH: Record No 192  
SITE ID: 8PA00147A  
NAME: Up Hills Fid Det Area 31  
MAP: BRANCH BOROUGH  
LOCATION [E: 390310 N: 3130830 ]  
LAND USE: PUBLIC LAND/SWFWMD  
CONDITION: UNKNOWN  
TYPE: 3 PERIOD: 25  
COASTAL: NO  
VISITED: NO

PASARCH: Record No 193  
SITE ID: 8PA00147B  
NAME: Nv  
MAP: BRANCH BOROUGH  
LOCATION [E: 390450 N: 3130500 ]  
LAND USE: PUBLIC LAND/SWFWMD  
CONDITION: UNKNOWN  
TYPE: 5 PERIOD: 3  
COASTAL: NO  
VISITED: NO

PASARCH: Record No 198  
SITE ID: 8PA00148C  
NAME: Nv  
MAP: BRANCH BOROUGH  
LOCATION [E: 391450 N: 3130170 ]  
LAND USE: PUBLIC LAND/SWFWMD  
CONDITION: UNKNOWN  
TYPE: 3 PERIOD: 3  
COASTAL: NO  
VISITED: NO

PASARCH: Record No 194  
SITE ID: 8PA00147C  
NAME: Nv  
MAP: BRANCH BOROUGH  
LOCATION [E: 390610 N: 3130655 ]  
LAND USE: PUBLIC LAND/SWFWMD  
CONDITION: UNKNOWN  
TYPE: 4 PERIOD: 25  
COASTAL: NO  
VISITED: NO

PASARCH: Record No 199  
SITE ID: 8PA00148D  
NAME: Nv  
MAP: BRANCH BOROUGH  
LOCATION [E: 391220 N: 3130800 ]  
LAND USE: PUBLIC LAND/SWFWMD  
CONDITION: UNKNOWN  
TYPE: 3 PERIOD: 3  
COASTAL: NO  
VISITED: NO

PASARCH: Record No 195  
SITE ID: 8PA00147D  
NAME: Nv  
MAP: BRANCH BOROUGH  
LOCATION [E: 390780 N: 3130405 ]  
LAND USE: PUBLIC LAND/SWFWMD  
CONDITION: UNKNOWN  
TYPE: 4 PERIOD: 3  
COASTAL: NO  
VISITED: NO

PASARCH: Record No 200  
SITE ID: 8PA00149A  
NAME: Up Hills Fid Det Area 33  
MAP: BRANCHBOROUGH  
LOCATION [E: 391170 N: 3131495 ]  
LAND USE: PUBLIC LAND/SWFWMD  
CONDITION: UNKNOWN  
TYPE: 4 PERIOD: 25  
COASTAL: NO  
VISITED: NO

PASARCH: Record No 196  
SITE ID: 8PA00148A  
NAME: Up Hills Fid Det Area 32  
MAP: BRANCH BOROUGH  
LOCATION [E: 391210 N: 3130335 ]  
LAND USE: PUBLIC LAND/SWFWMD  
CONDITION: UNKNOWN  
TYPE: 4 PERIOD: 3  
COASTAL: NO  
VISITED: NO

PASARCH: Record No 201  
SITE ID: 8PA00149B  
NAME: Nv  
MAP: BRANCH BOROUGH  
LOCATION [E: 391110 N: 3131805 ]  
LAND USE: PUBLIC LAND/SWFWMD  
CONDITION: UNKNOWN  
TYPE 4 PERIOD: 3  
COASTAL: NO  
VISITED: NO

PASARCH: Record No 197  
SITE ID: 8PA00148B  
NAME: Nv  
MAP: BRANCH BOROUGH  
LOCATION [E: 391210 N: 3130335 ]  
LAND USE: PUBLIC LAND/SWFWMD  
CONDITION: UNKNOWN  
TYPE: 4 PERIOD: 3  
COASTAL: NO  
VISITED: NO

PASARCH: Record No 202  
SITE ID: 8PA00149C  
NAME: Nv  
MAP: BRANCH BOROUGH  
LOCATION [E: 390870 N: 3131695 ]  
LAND USE: PUBLIC LAND/SWFWMD  
CONDITION: UNKNOWN  
TYPE 3 PERIOD: 3  
COASTAL: NO  
VISITED: NO

PASARCH: Record No 203  
SITE ID: 8PA00150  
NAME: Up Hills Fid Det Area 34  
MAP: BRANCH BOROUGH  
LOCATION [E: 390025 N: 3131370 ]  
LAND USE: PUBLIC LAND/SWFWMD  
CONDITION: UNKNOWN  
TYPE: 4 PERIOD: 71  
COASTAL: NO  
VISITED: NO

PASARCH: Record No 208  
SITE ID: 8PA00153B  
NAME: Nv  
MAP: BRANCH BOROUGH  
LOCATION [E: 390360 N: 3132390 ]  
LAND USE: PUBLIC LAND/SWFWMD  
CONDITION: UNKNOWN  
TYPE: 4 PERIOD: 25  
COASTAL: NO  
VISITED: NO

PASARCH: Record No 204  
SITE ID: 8PA00151  
NAME: Up Hills Fid Det Area 35  
MAP: BRANCH BOROUGH  
LOCATION [E: 390030 N: 3131930 ]  
LAND USE: PUBLIC LAND/SWFWMD  
CONDITION: UNKNOWN  
TYPE: 4 PERIOD: 3  
COASTAL: NO  
VISITED: NO

PASARCH: Record No 209  
SITE ID: 8PA00153C  
NAME: Nv  
MAP: BRANCH BOROUGH  
LOCATION [E: 390180 N: 3132320 ]  
LAND USE: PUBLIC LAND/SWFWMD  
CONDITION: UNKNOWN  
TYPE: 4 PERIOD: 3  
COASTAL: NO  
VISITED: NO

PASARCH: Record No 205  
SITE ID: 8PA00152A  
NAME: Up Hills Fid Det Area 36  
MAP: BRANCH BOROUGH  
LOCATION [E: 389900 N: 3132400 ]  
LAND USE: PUBLIC LAND/SWFWMD  
CONDITION: UNKNOWN  
TYPE: 4 PERIOD: 3  
COASTAL: NO  
VISITED: NO

PASARCH: Record No 210  
SITE ID: 8PA00154  
NAME: Up Hills Fid Det Area 38  
MAP: BRANCH BOROUGH  
LOCATION [E: 390805 N: 3132395 ]  
LAND USE: PUBLIC LAND/SWFWMD  
CONDITION: MINOR DISTURBANCE  
TYPE: 4 PERIOD: 3  
COASTAL: NO  
VISITED: NO

PASARCH: Record No 206  
SITE ID: 8PA00152B  
NAME: Nv  
MAP: BRANCH BOROUGH  
LOCATION [E: 389995 N: 3132520 ]  
LAND USE: PUBLIC LAND/SWFWMD  
CONDITION: UNKNOWN  
TYPE: 3 PERIOD: 3  
COASTAL: NO  
VISITED: NO

PASARCH: Record No 211  
SITE ID: 8PA00155A  
NAME: Up Hills Fid Det Area 39  
MAP: BRANCH BOROUGH  
LOCATION [E: 390210 N: 3133540 ]  
LAND USE: PUBLIC LAND/SWFWMD  
CONDITION: UNKNOWN  
TYPE: 3 PERIOD: 3  
COASTAL: NO  
VISITED: NO

PASARCH: Record No 207  
SITE ID: 8PA00153A  
NAME: Up Hills Fid Det Area 37  
MAP: BRANCH BOROUGH  
LOCATION [E: 390495 N: 3132215 ]  
LAND USE: NOT-VERIFIED  
CONDITION: UNKNOWN  
TYPE: 5 PERIOD: 25  
COASTAL: NO  
VISITED: NO

PASARCH: Record No 212  
SITE ID: 8PA00155B  
NAME: Nv  
MAP: BRANCH BOROUGH  
LOCATION [E: 390235 N: 3133305 ]  
LAND USE: PUBLIC LAND/SWFWMD  
CONDITION: UNKNOWN  
TYPE: 3 PERIOD: 25  
COASTAL: NO  
VISITED: NO

PASARCH: Record No 213  
SITE ID: 8PA00156A  
NAME: Up Hills Fid Det Area 40  
MAP: BRANCH BOROUGH  
LOCATION [E: 390195 N: 3134075 ]  
LAND USE: PUBLIC LAND/SWFWMD  
CONDITION: MAJOR DISTURBANCE  
TYPE: 4 PERIOD: 25  
COASTAL: NO  
VISITED: NO

PASARCH: Record No 218  
SITE ID: 8PA00156F  
NAME: Nv  
MAP: BRANCH BOROUGH  
LOCATION [E: 390425 N: 3134055 ]  
LAND USE: PUBLIC LAND/SWFWMD  
CONDITION: MINOR DISTURBANCE  
TYPE: 4 PERIOD: 3  
COASTAL: NO  
VISITED: NO

PASARCH: Record No 214  
SITE ID: 8PA00156B  
NAME: Eblat Dunes  
MAP: BRANCH BOROUGH  
LOCATION [E: 390235 N: 3133550 ]  
LAND USE: PUBLIC LAND/SWFWMD  
CONDITION: MINOR DISTURBANCE  
TYPE: 4 PERIOD: 25  
COASTAL: NO  
VISITED: NO

PASARCH: Record No 219  
SITE ID: 8PA00156G  
NAME: Nv  
MAP: BRANCH BOROUGH  
LOCATION [E: 390600 N: 3134130 ]  
LAND USE: PUBLIC LAND/SWFWMD  
CONDITION: MINOR DISTURBANCE  
TYPE: 4 PERIOD: 3  
COASTAL: NO  
VISITED: NO

PASARCH: Record No 215  
SITE ID: 8PA00156C  
NAME: Nv  
MAP: BRANCHBOROUGH  
LOCATION [E: 390400 N: 3133920 ]  
LAND USE: PUBLIC LAND/SWFWMD  
CONDITION: MINOR DISTURBANCE  
TYPE: 4 PERIOD: 3  
COASTAL: NO  
VISITED: NO

PASARCH: Record No 220  
SITE ID: 8PA00157A  
NAME: Up Hills Fid Det Area 41  
MAP: BRANCHBOROUGH  
LOCATION [E: 390280 N: 3134395 ]  
LAND USE: PUBLIC LAND/SWFWMD  
CONDITION: MINOR DISTURBANCE  
TYPE: 4 PERIOD: 25  
COASTAL: NO  
VISITED: NO

PASARCH: Record No 216  
SITE ID: 8PA00156D  
NAME: Nv  
MAP: BRANCH BOROUGH  
LOCATION [E: 390495 N: 3133855 ]  
LAND USE: PUBLIC LAND/SWFWMD  
CONDITION: MINOR DISTURBANCE  
TYPE: 4 PERIOD: 3  
COASTAL: NO  
VISITED: NO

PASARCH: Record No 221  
SITE ID: 8PA00157B  
NAME: Nv  
MAP: BRANCH BOROUGH  
LOCATION [E: 390265 N: 3134670 ]  
LAND USE: PUBLIC LAND/SWFWMD  
CONDITION: MINOR DISTURBANCE  
TYPE: 4 PERIOD: 3  
COASTAL: NO  
VISITED: NO

PASARCH: Record No 217  
SITE ID: 8PA00156E  
NAME: Nv  
MAP: BRANCH BOROUGH  
LOCATION [E: 390635 N: 3133980 ]  
LAND USE: NOT-VERIFIED  
CONDITION: MINOR DISTURBANCE  
TYPE: 4 PERIOD: 3  
COASTAL: NO  
VISITED: NO

PASARCH: Record No 222  
SITE ID: 8PA00157C  
NAME: Nv  
MAP: BRANCH BOROUGH  
LOCATION [E: 390150 N: 3134780 ]  
LAND USE: PUBLIC LAND/SWFWMD  
CONDITION: MINOR DISTURBANCE  
TYPE: 4 PERIOD: 3  
COASTAL: NO  
VISITED: NO



PASARCH: Record No 223  
SITE ID: 8PA00157D  
NAME: Agri-timber 1  
MAP: BRANCH BOROUGH  
LOCATION [E: 390115 N: 3134965 ]  
LAND USE: PUBLIC LAND/SWFWMD  
CONDITION: MINOR DISTURBANCE  
TYPE: 4 PERIOD: 3  
COASTAL: NO  
VISITED: NO

---

PASARCH: Record No 224  
SITE ID: 8PA00157E  
NAME: Nv  
MAP: BRANCH BOROUGH  
LOCATION [E: 389910 N: 3134890 ]  
LAND USE: PUBLIC LAND/SWFWMD  
CONDITION: MINOR DISTURBANCE  
TYPE: 4 PERIOD: 3  
COASTAL: NO  
VISITED: NO

---

PASARCH: Record No 225  
SITE ID: 8PA00157F  
NAME: Nv  
MAP: BRANCH BOROUGH  
LOCATION [E: 390120 N: 3135130 ]  
LAND USE: PUBLIC LAND/SWFWMD  
CONDITION: MINOR DISTURBANCE  
TYPE: 4 PERIOD: 3  
COASTAL: NO  
VISITED: NO

---

PASARCH: Record No 226  
SITE ID: 8PA00157G  
NAME: Nv  
MAP: DADS CITY  
LOCATION [E: 389860 N: 3134410 ]  
LAND USE: PUBLIC LAND/SWFWMD  
CONDITION: MINOR DISTURBANCE  
TYPE: 4 PERIOD: 3  
COASTAL: NO  
VISITED: NO

---

PASARCH: Record No 227  
SITE ID: 8PA00157H  
NAME: Nv  
MAP: BRANCH BOROUGH  
LOCATION [E: 390015 N: 3134470 ]  
LAND USE: PUBLIC LAND/SWFWMD  
CONDITION: MINOR DISTURBANCE  
TYPE: 4 PERIOD: 3  
COASTAL: NO  
VISITED: NO

---

PASARCH: Record No 228  
SITE ID: 8PA00158A  
NAME: River Road A  
MAP: DADS CITY  
LOCATION [E: 389580 N: 3136570 ]  
LAND USE: PUBLIC LAND/SWFWMD  
CONDITION: MODERATE DISTURBANCE  
TYPE: 4 PERIOD: 3  
COASTAL: NO  
VISITED: NO

---

PASARCH: Record No 229  
SITE ID: 8PA00158B  
NAME: River Road B  
MAP: DADS CITY  
LOCATION [E: 389515 N: 3136690 ]  
LAND USE: PUBLIC LAND/SWFWMD  
CONDITION: MODERATE DISTURBANCE  
TYPE: 4 PERIOD: 3  
COASTAL: NO  
VISITED: NO

---

PASARCH: Record No 230  
SITE ID: 8PA00159  
NAME: Up Hills Fid Det Area 45  
MAP: BRANCH BOROUGH  
LOCATION [E: 391910 N: 3136550 ]  
LAND USE: PUBLIC LAND/SWFWMD  
CONDITION: UNKNOWN  
TYPE: 3 PERIOD: 3  
COASTAL: NO  
VISITED: NO

---

PASARCH: Record No 231  
SITE ID: 8PA00160A  
NAME: Up Hills Fid Det Area 46  
MAP: BRANCH BOROUGH  
LOCATION [E: 391500 N: 3136100 ]  
LAND USE: PUBLIC LAND/SWFWMD  
CONDITION: UNKNOWN  
TYPE: 4 PERIOD: 3  
COASTAL: NO  
VISITED: NO

---

PASARCH: Record No 232  
SITE ID: 8PA00160B  
NAME: Nv  
MAP: BRANCH BOROUGH  
LOCATION [E: 391610 N: 3135970 ]  
LAND USE: PUBLIC LAND/SWFWMD  
CONDITION: UNKNOWN  
TYPE: 3 PERIOD: 3  
COASTAL: NO  
VISITED: NO

---

PASARCH: Record No 233  
SITE ID: 8PA00161A  
NAME: Parker Boat Landing  
MAP: BRANCH BOROUGH  
LOCATION [E: 391120 N: 3134210 ]  
LAND USE: PUBLIC LAND/SWFWMD  
CONDITION: MODERATE DISTURBANCE  
TYPE: 4 PERIOD: 71  
COASTAL: NO  
VISITED: NO

PASARCH: Record No 238  
SITE ID: 8PA00163  
NAME: Pumpkin Cow  
MAP: LUTZ  
LOCATION [E: 362900 N: 3116780 ]  
LAND USE: NOT-VERIFIED  
CONDITION: UNKNOWN  
TYPE: 4 PERIOD: 3  
COASTAL: NO  
VISITED: NO

PASARCH: Record No 234  
SITE ID: 8PA00161B  
NAME: Up Hills Fid Det Area 47  
MAP: BRANCH BOROUGH  
LOCATION [E: 391190 N: 3133910 ]  
LAND USE: PUBLIC LAND/SWFWMD  
CONDITION: MODERATE DISTURBANCE  
TYPE: 4 PERIOD: 3  
COASTAL: NO  
VISITED: NO

PASARCH: Record No 239  
SITE ID: 8PA00164  
NAME: Kulish  
MAP: LUTZ  
LOCATION [E: 0 N: 0 ]  
LAND USE: UNKNOWN  
CONDITION: UNKNOWN  
TYPE: 5 PERIOD: 3  
COASTAL: NO  
VISITED: NO

PASARCH: Record No 235  
SITE ID: 8PA00161C  
NAME: Nv  
MAP: BRANCH BOROUGH  
LOCATION [E: 391605 N: 3134050 ]  
LAND USE: PUBLIC LAND/SWFWMD  
CONDITION: MODERATE DISTURBANCE  
TYPE: 4 PERIOD: 3  
COASTAL: NO  
VISITED: NO

PASARCH: Record No 240  
SITE ID: 8PA00165  
NAME: Pothole City (Miss Pasadena)  
MAP: DADS CITY  
LOCATION [E: 378690 N: 3131260 ]  
LAND USE: AGR/RANGELANDS  
CONDITION: MODERATE DISTURBANCE  
TYPE: 4 PERIOD: 25  
COASTAL: NO  
VISITED: YES

PASARCH: Record No 236  
SITE ID: 8PA00161D  
NAME: Nv  
MAP: BRANCH BOROUGH  
LOCATION [E: 391630 N: 3133815 ]  
LAND USE: PUBLIC LAND/SWFWMD  
CONDITION: MODERATE DISTURBANCE  
TYPE: 4 PERIOD: 3  
COASTAL: NO  
VISITED: NO

PASARCH: Record No 241  
SITE ID: 8PA00167  
NAME: McCabe (Lake Kersey)  
MAP: SAN ANTONIO  
LOCATION [E: 376070 N: 3133480 ]  
LAND USE: AGR/RANGELANDS  
CONDITION: MAJOR DISTURBANCE  
TYPE: 5 PERIOD: 3  
COASTAL: NO  
VISITED: YES

PASARCH: Record No 237  
SITE ID: 8PA00162  
NAME: Up Hills Fid Det Area 48  
MAP: BRANCH BOROUGH  
LOCATION [E: 392650 N: 3134050 ]  
LAND USE: PUBLIC LAND/SWFWMD  
CONDITION: UNKNOWN  
TYPE: 4 PERIOD: 3  
COASTAL: NO  
VISITED: NO

PASARCH: Record No 242  
SITE ID: 8PA00168  
NAME: Evans Creek (Second Creek)  
MAP: DADS CITY  
LOCATION [E: 375990 N: 3131100 ]  
LAND USE: AGR/RANGELANDS  
CONDITION: MAJOR DISTURBANCE  
TYPE: 4 PERIOD: 3  
COASTAL: NO  
VISITED: YES

PASARCH: Record No 243  
SITE ID: 8PA00169  
NAME: Baisden's Creek (Himmelwright)  
MAP: DADS CITY  
LOCATION [E: 379120 N: 3131009 ]  
LAND USE: AGR/RANGELANDS  
CONDITION: MODERATE DISTURBANCE  
TYPE: 4 PERIOD: 25  
COASTAL: NO  
VISITED: YES

PASARCH: Record No 248  
SITE ID: 8PA00175  
NAME: C S Site  
MAP: WESLEY CHAPEL  
LOCATION [E: 365840 N: 3117240 ]  
LAND USE: AGR/RANGELANDS  
CONDITION: MODERATE DISTURBANCE  
TYPE: 5 PERIOD: 25  
COASTAL: NO  
VISITED: YES

PASARCH: Record No 244  
SITE ID: 8PA00170  
NAME: Shanahan  
MAP: ELFERS  
LOCATION [E: 331470 N: 3125320 ]  
LAND USE: RESIDENTIAL  
CONDITION: DESTROYED  
TYPE: 5 PERIOD: 2  
COASTAL: YES  
VISITED: YES

PASARCH: Record No 249  
SITE ID: 8PA00176  
NAME: Oops  
MAP: WESLEY CHAPEL  
LOCATION [E: 365480 N: 3117260 ]  
LAND USE: AGR/RANGELANDS  
CONDITION: MODERATE DISTURBANCE  
TYPE: 5 PERIOD: 25  
COASTAL: NO  
VISITED: YES

PASARCH: Record No 245  
SITE ID: 8PA00172  
NAME: Pottery Hill  
MAP: 0  
LOCATION [E: 0 N: 0 ]  
LAND USE: UNKNOWN  
CONDITION: UNKNOWN  
TYPE: 4 PERIOD: 82  
COASTAL: NO  
VISITED: NO

PASARCH: Record No 250  
SITE ID: 8PA00177  
NAME: Ole 55  
MAP: WESLEY CHAPEL  
LOCATION [E: 366700 N: 3117230 ]  
LAND USE: AGR/RANGELANDS  
CONDITION: MODERATE DISTURBANCE  
TYPE: 5 PERIOD: 25  
COASTAL: NO  
VISITED: YES

PASARCH: Record No 246  
SITE ID: 8PA00173  
NAME: Congleton  
MAP: DADS CITY  
LOCATION [E: 0 N: 0 ]  
LAND USE: UNKNOWN  
CONDITION: UNKNOWN  
TYPE: 4 PERIOD: 3  
COASTAL: NO  
VISITED: NO

PASARCH: Record No 251  
SITE ID: 8PA00178  
NAME: Mellow Cow  
MAP: LUTZ  
LOCATION [E: 364390 N: 3117000 ]  
LAND USE: AGR/RANGELANDS  
CONDITION: MODERATE DISTURBANCE  
TYPE: 4 PERIOD: MC  
COASTAL: NO  
VISITED: YES

PASARCH: Record No 247  
SITE ID: 8PA00174  
NAME: A S Hawes Grove  
MAP: DADS CITY  
LOCATION [E: 0 N: 0 ]  
LAND USE: UNKNOWN  
CONDITION: UNKNOWN  
TYPE: 4 PERIOD: 3  
COASTAL: NO  
VISITED: NO

PASARCH: Record No 252  
SITE ID: 8PA00179  
NAME: Immer Ranch  
MAP: WESLEY CHAPEL  
LOCATION [E: 366300 N: 3124000 ]  
LAND USE: NOT-VERIFIED  
CONDITION: UNKNOWN  
TYPE: 5 PERIOD: 25  
COASTAL: NO  
VISITED: NO

PASARCH: Record No 253  
SITE ID: 8PA00180  
NAME: Cow Basin  
MAP: WESLEY CHAPEL  
LOCATION [E: 366900 N: 3122520 ]  
LAND USE: NOT-VERIFIED  
CONDITION: UNKNOWN  
TYPE: 5 PERIOD: 25  
COASTAL: NO  
VISITED: NO

PASARCH: Record No 258  
SITE ID: 8PA00185  
NAME: Volkswagon Sink  
MAP: PORT RICHEY  
LOCATION [E: 348200 N: 3145940 ]  
LAND USE: NOT-VERIFIED  
CONDITION: UNKNOWN  
TYPE: 4 PERIOD: 25  
COASTAL: YES  
VISITED: NO

PASARCH: Record No 254  
SITE ID: 8PA00181  
NAME: Immer Grove  
MAP: WESLEY CHAPEL  
LOCATION [E: 366400 N: 3122260 ]  
LAND USE: NOT-VERIFIED  
CONDITION: UNKNOWN  
TYPE: 5 PERIOD: 25  
COASTAL: NO  
VISITED: NO

PASARCH: Record No 259  
SITE ID: 8PA00186  
NAME: Power Line  
MAP: LUTZ  
LOCATION [E: 365840 N: 3120940 ]  
LAND USE: NOT-VERIFIED  
CONDITION: UNKNOWN  
TYPE: 5 PERIOD: 25  
COASTAL: NO  
VISITED: NO

PASARCH: Record No 255  
SITE ID: 8PA00182  
NAME: Camp Hammock  
MAP: WESLEY CHAPEL  
LOCATION [E: 365720 N: 3119850 ]  
LAND USE: NOT-VERIFIED  
CONDITION: UNKNOWN  
TYPE: 5 PERIOD: 78  
COASTAL: NO  
VISITED: NO

PASARCH: Record No 260  
SITE ID: 8PA00187  
NAME: Saddlebrook  
MAP: WESLEY CHAPEL  
LOCATION [E: 365270 N: 3120580 ]  
LAND USE: NOT-VERIFIED  
CONDITION: UNKNOWN  
TYPE: 4 PERIOD: 25  
COASTAL: NO  
VISITED: NO

PASARCH: Record No 256  
SITE ID: 8PA00183  
NAME: Pasture Point  
MAP: WESLEY CHAPEL  
LOCATION [E: 366550 N: 3119100 ]  
LAND USE: NOT-VERIFIED  
CONDITION: UNKNOWN  
TYPE: 5 PERIOD: 78  
COASTAL: NO  
VISITED: NO

PASARCH: Record No 261  
SITE ID: 8PA00188  
NAME: Saddlebrook Hill  
MAP: WESLEY CHAPEL  
LOCATION [E: 365210 N: 3120930 ]  
LAND USE: NOT-VERIFIED  
CONDITION: UNKNOWN  
TYPE: 5 PERIOD: 25  
COASTAL: NO  
VISITED: NO

PASARCH: Record No 257  
SITE ID: 8PA00184  
NAME: Trout Creek Ridge  
MAP: WESLEY CHAPEL  
LOCATION [E: 366800 N: 3118810 ]  
LAND USE: NOT-VERIFIED  
CONDITION: UNKNOWN  
TYPE: 9 PERIOD: 49  
COASTAL: NO  
VISITED: NO

PASARCH: Record No 262  
SITE ID: 8PA00189  
NAME: M & E Taylor  
MAP: 0  
LOCATION [E: 375100 N: 3130200 ]  
LAND USE: AGR/RANGELANDS  
CONDITION: MAJOR DISTURBANCE  
TYPE: 5 PERIOD: 25  
COASTAL: NO  
VISITED: YES

PASARCH: Record No 263  
SITE ID: 8PA00190  
NAME: Hancock Lake  
MAP: SPRING LAKE  
LOCATION [E: 369650 N: 3144750 ]  
LAND USE: NOT-VERIFIED  
CONDITION: UNKNOWN  
TYPE: 4 PERIOD: 78  
COASTAL: NO  
VISITED: NO

PASARCH: Record No 266  
SITE ID: 8PA00193  
NAME: Turkey Tail  
MAP: SPRING LAKE  
LOCATION [E: 368770 N: 3144540 ]  
LAND USE: NOT-VERIFIED  
CONDITION: UNKNOWN  
TYPE: 4 PERIOD: 43  
COASTAL: NO  
VISITED: NO

PASARCH: Record No 264  
SITE ID: 8PA00191A  
NAME: Nuked Grove  
MAP: SPRING LAKE  
LOCATION [E: 369500 N: 3144440 ]  
LAND USE: NOT-VERIFIED  
CONDITION: UNKNOWN  
TYPE: 5 PERIOD: MC  
COASTAL: NO  
VISITED: NO

PASARCH: Record No 267  
SITE ID: 8PA00194  
NAME: Skunk Cow  
MAP: SPRING LAKE  
LOCATION [E: 369030 N: 3144820 ]  
LAND USE: NOT-VERIFIED  
CONDITION: UNKNOWN  
TYPE: 5 PERIOD: 43  
COASTAL: NO  
VISITED: NO

PASARCH: Record No 305  
SITE ID: 8PA00191B  
NAME: Nuked Grove  
MAP: 0  
LOCATION [E: 369550 N: 3144340 ]  
LAND USE: NOT-VERIFIED  
CONDITION: UNKNOWN  
TYPE: 2 PERIOD: 0  
COASTAL: NO  
VISITED: NO

PASARCH: Record No 268  
SITE ID: 8PA00195  
NAME: Scorpion Surprise  
MAP: FIVAY JUNCTION  
LOCATION [E: 345060 N: 3128320 ]  
LAND USE: NOT-VERIFIED  
CONDITION: UNKNOWN  
TYPE: 5 PERIOD: 25  
COASTAL: NO  
VISITED: NO

PASARCH: Record No 306  
SITE ID: 8PA00191C  
NAME: Nuked Grove  
MAP: 0  
LOCATION [E: 369660 N: 3144340 ]  
LAND USE: NOT-VERIFIED  
CONDITION: UNKNOWN  
TYPE: 2 PERIOD: 0  
COASTAL: NO  
VISITED: NO

PASARCH: Record No 269  
SITE ID: 8PA00196  
NAME: Missed Trail  
MAP: FIVAY JUNCTION  
LOCATION [E: 344800 N: 3128710 ]  
LAND USE: NOT-VERIFIED  
CONDITION: UNKNOWN  
TYPE: 5 PERIOD: 25  
COASTAL: NO  
VISITED: NO

PASARCH: Record No 265  
SITE ID: 8PA00192  
NAME: Stagecoach Landing  
MAP: SPRING LAKE  
LOCATION [E: 369810 N: 3144280 ]  
LAND USE: NOT-VERIFIED  
CONDITION: UNKNOWN  
TYPE: 4 PERIOD: 78  
COASTAL: NO  
VISITED: NO

PASARCH: Record No 270  
SITE ID: 8PA00197  
NAME: Deer Dancing  
MAP: FIVAY JUNCTION  
LOCATION [E: 0 N: 0 ]  
LAND USE: UNKNOWN  
CONDITION: UNKNOWN  
TYPE: 5 PERIOD: 25  
COASTAL: NO  
VISITED: NO

PASARCH: Record No 271  
SITE ID: 8PA00198  
NAME: Jeep Stop  
MAP: FIVAY JUNCTION  
LOCATION [E: 343920 N: 3127660 ]  
LAND USE: NOT-VERIFIED  
CONDITION: UNKNOWN  
TYPE: 5 PERIOD: 25  
COASTAL: NO  
VISITED: NO

PASARCH: Record No 276  
SITE ID: 8PA00203  
NAME: Coral Hill  
MAP: SAN ANTONIO  
LOCATION [E: 372340 N: 3131260 ]  
LAND USE: AGR/RANGELANDS  
CONDITION: MINOR DISTURBANCE  
TYPE: 5 PERIOD: 25  
COASTAL: NO  
VISITED: YES

PASARCH: Record No 272  
SITE ID: 8PA00199  
NAME: Red Rock  
MAP: SAN ANTONIO  
LOCATION [E: 372780 N: 3132575 ]  
LAND USE: AGR/RANGELANDS  
CONDITION: MINOR DISTURBANCE  
TYPE: 6 PERIOD: MC  
COASTAL: NO  
VISITED: YES

PASARCH: Record No 277  
SITE ID: 8PA00204  
NAME: Cannon Ranch  
MAP: SAN ANTONIO  
LOCATION [E: 374780 N: 3133120 ]  
LAND USE: AGR/RANGELANDS  
CONDITION: MINOR DISTURBANCE  
TYPE: 5 PERIOD: 25  
COASTAL: NO  
VISITED: YES

PASARCH: Record No 273  
SITE ID: 8PA00200  
NAME: Gate  
MAP: SAN ANTONIO  
LOCATION [E: 373200 N: 3132070 ]  
LAND USE: AGR/RANGELANDS  
CONDITION: MINOR DISTURBANCE  
TYPE: 6 PERIOD: 25  
COASTAL: NO  
VISITED: YES

PASARCH: Record No 278  
SITE ID: 8PA00205  
NAME: Bayou Branch 1  
MAP: SAN ANTONIO  
LOCATION [E: 374500 N: 3133120 ]  
LAND USE: AGR/RANGELANDS  
CONDITION: MODERATE DISTURBANCE  
TYPE: 5 PERIOD: 25  
COASTAL: NO  
VISITED: YES

PASARCH: Record No 274  
SITE ID: 8PA00201  
NAME: Pecker Tree  
MAP: SAN ANTONIO  
LOCATION [E: 372320 N: 3132180 ]  
LAND USE: AGR/RANGELANDS  
CONDITION: MINOR DISTURBANCE  
TYPE: 6 PERIOD: 25  
COASTAL: NO  
VISITED: YES

PASARCH: Record No 279  
SITE ID: 8PA00206  
NAME: Bayou Branch 2  
MAP: SAN ANTONIO  
LOCATION [E: 374700 N: 3133560 ]  
LAND USE: AGR/RANGELANDS  
CONDITION: MODERATE DISTURBANCE  
TYPE: 5 PERIOD: 25  
COASTAL: NO  
VISITED: YES

PASARCH: Record No 275  
SITE ID: 8PA00202  
NAME: Egg Hole  
MAP: SAN ANTONIO  
LOCATION [E: 373400 N: 3132800 ]  
LAND USE: AGR/RANGELANDS  
CONDITION: MINOR DISTURBANCE  
TYPE: 4 PERIOD: 25  
COASTAL: NO  
VISITED: YES

PASARCH: Record No 280  
SITE ID: 8PA00207  
NAME: Bayou Branch 3  
MAP: SAN ANTONIO  
LOCATION [E: 373620 N: 3133380 ]  
LAND USE: AGR/RANGELANDS  
CONDITION: MODERATE DISTURBANCE  
TYPE: 5 PERIOD: 25  
COASTAL: NO  
VISITED: YES

PASARCH: Record No 281  
SITE ID: 8PA00208  
NAME: Bayou Branch 4  
MAP: SAN ANTONIO  
LOCATION [E: 372240 N: 3133710 ]  
LAND USE: AGR/RANGELANDS  
CONDITION: MODERATE DISTURBANCE  
TYPE: 5 PERIOD: 25  
COASTAL: NO  
VISITED: YES

PASARCH: Record No 286  
SITE ID: 8PA00213  
NAME: Zephyrhills Shores  
MAP: ZEPHYRHILLS  
LOCATION [E: 378920 N: 3122670 ]  
LAND USE: RESIDENTIAL  
CONDITION: DESTROYED  
TYPE: 4 PERIOD: 78  
COASTAL: NO  
VISITED: YES

PASARCH: Record No 282  
SITE ID: 8PA00209  
NAME: Not Much 1  
MAP: SAN ANTONIO  
LOCATION [E: 371800 N: 3131260 ]  
LAND USE: AGR/RANGELANDS  
CONDITION: MINOR DISTURBANCE  
TYPE: 5 PERIOD: 25  
COASTAL: NO  
VISITED: YES

PASARCH: Record No 287  
SITE ID: 8PA00214  
NAME: Reedy Site  
MAP: ARIPEKA  
LOCATION [E: 338220 N: 3143280 ]  
LAND USE: RESIDENTIAL  
CONDITION: DESTROYED  
TYPE: 9 PERIOD: 81  
COASTAL: YES  
VISITED: YES

PASARCH: Record No 283  
SITE ID: 8PA00210  
NAME: Not Much 2  
MAP: SAN ANTONIO  
LOCATION [E: 371980 N: 3131680 ]  
LAND USE: AGR/RANGELANDS  
CONDITION: MINOR DISTURBANCE  
TYPE: 5 PERIOD: 25  
COASTAL: NO  
VISITED: YES

PASARCH: Record No 288  
SITE ID: 8PA00215  
NAME: Gates Site  
MAP: SAN ANTONIO  
LOCATION [E: 371150 N: 3129260 ]  
LAND USE: RESIDENTIAL  
CONDITION: DESTROYED  
TYPE: 1 PERIOD: MC  
COASTAL: NO  
VISITED: YES

PASARCH: Record No 284  
SITE ID: 8PA00211  
NAME: Too Hot  
MAP: SAN ANTONIO  
LOCATION [E: 374200 N: 3133940 ]  
LAND USE: AGR/RANGELANDS  
CONDITION: MODERATE DISTURBANCE  
TYPE: 4 PERIOD: 25  
COASTAL: NO  
VISITED: YES

PASARCH: Record No 289  
SITE ID: 8PA00216  
NAME: Baileys Bluff Road  
MAP: TARPON SPRINGS  
LOCATION [E: 325120 N: 3119940 ]  
LAND USE: AGR/RANGELANDS  
CONDITION: MINOR DISTURBANCE  
TYPE: 6 PERIOD: 25  
COASTAL: YES  
VISITED: YES

PASARCH: Record No 285  
SITE ID: 8PA00212  
NAME: Gooseneck Lake  
MAP: LUTZ  
LOCATION [E: 359940 N: 3119560 ]  
LAND USE: NOT-VERIFIED  
CONDITION: UNKNOWN  
TYPE: 5 PERIOD: 2  
COASTAL: NO  
VISITED: NO

PASARCH: Record No 290  
SITE ID: 8PA00218  
NAME: Warren Groves  
MAP: LUTZ  
LOCATION [E: 0 N: 0 ]  
LAND USE: UNKNOWN  
CONDITION: UNKNOWN  
TYPE: 2 PERIOD: 25  
COASTAL: NO  
VISITED: NO

PASARCH: Record No 291  
SITE ID: 8PA00219  
NAME: Crime Site  
MAP: LUTZ  
LOCATION [E: 0 N: 0 ]  
LAND USE: UNKNOWN  
CONDITION: UNKNOWN  
TYPE: 2 PERIOD: 25  
COASTAL: NO  
VISITED: NO

PASARCH: Record No 312  
SITE ID: 8PA00224  
NAME: Southern Oaks 2  
MAP: ELFERS  
LOCATION [E: 338230 N: 3123240 ]  
LAND USE: NOT-VERIFIED  
CONDITION: UNKNOWN  
TYPE: 2 PERIOD: 0  
COASTAL: YES  
VISITED: NO

PASARCH: Record No 292  
SITE ID: 8PA00220  
NAME: Market Site  
MAP: FAVEY JUNCTION  
LOCATION [E: 0 N: 0 ]  
LAND USE: UNKNOWN  
CONDITION: UNKNOWN  
TYPE: 2 PERIOD: 25  
COASTAL: NO  
VISITED: NO

PASARCH: Record No 313  
SITE ID: 8PA00225  
NAME: Southern Oaks 3  
MAP: ELFERS  
LOCATION [E: 338940 N: 3122680 ]  
LAND USE: NOT-VERIFIED  
CONDITION: UNKNOWN  
TYPE: 2 PERIOD: 0  
COASTAL: YES  
VISITED: NO

PASARCH: Record No 293  
SITE ID: 8PA00221  
NAME: Lost Site  
MAP: EHERN  
LOCATION [E: 0 N: 0 ]  
LAND USE: UNKNOWN  
CONDITION: UNKNOWN  
TYPE: 2 PERIOD: 25  
COASTAL: NO  
VISITED: NO

PASARCH: Record No 314  
SITE ID: 8PA00227  
NAME: Scheer Lithic Scat 1  
MAP: ARIPEKA  
LOCATION [E: 338000 N: 3143600 ]  
LAND USE: AGR/RANGELANDS  
CONDITION: MINOR DISTURBANCE  
TYPE: 2 PERIOD: 0  
COASTAL: YES  
VISITED: YES

PASARCH: Record No 294  
SITE ID: 8PA00222  
NAME: Middle Lake  
MAP: SPRING LAKE  
LOCATION [E: 0 N: 0 ]  
LAND USE: UNKNOWN  
CONDITION: UNKNOWN  
TYPE: 4 PERIOD: 83  
COASTAL: NO  
VISITED: NO

PASARCH: Record No 315  
SITE ID: 8PA00228  
NAME: Scheer Lithic Scat 2  
MAP: ARIPEKA  
LOCATION [E: 337400 N: 3143700 ]  
LAND USE: NOT-VERIFIED  
CONDITION: UNKNOWN  
TYPE: 2 PERIOD: 0  
COASTAL: YES  
VISITED: NO

PASARCH: Record No 311  
SITE ID: 8PA00223  
NAME: Southern Oaks 1  
MAP: ELFERS  
LOCATION [E: 338780 N: 3123540 ]  
LAND USE: NOT-VERIFIED  
CONDITION: UNKNOWN  
TYPE: 2 PERIOD: 0  
COASTAL: YES  
VISITED: NO

PASARCH: Record No 316  
SITE ID: 8PA00229  
NAME: Scheer Village  
MAP: LACOCOCHEE  
LOCATION [E: 336800 N: 3143700 ]  
LAND USE: AGR/RANGELANDS  
CONDITION: MINOR DISTURBANCE  
TYPE: 2 PERIOD: 0  
COASTAL: NO  
VISITED: YES



PASARCH: Record No 317  
SITE ID: 8PA00230  
NAME: Overhouse Barrow Site  
MAP: LACOOCHEE  
LOCATION [E: 0 N: 0 ]  
LAND USE: UNKNOWN  
CONDITION: UNKNOWN  
TYPE: 2 PERIOD: 0  
COASTAL: NO  
VISITED: NO

PASARCH: Record No 298  
SITE ID: 8PA00235  
NAME: Scrub Site  
MAP: LACOOCHEE  
LOCATION [E: 387208 N: 3143610 ]  
LAND USE: PUBLIC LAND/SWFWMD  
CONDITION: MINOR DISTURBANCE  
TYPE: 5 PERIOD: 25  
COASTAL: NO  
VISITED: YES

PASARCH: Record No 318  
SITE ID: 8PA00231  
NAME: Nv  
MAP: LACOOCHEE  
LOCATION [E: 0 N: 0 ]  
LAND USE: UNKNOWN  
CONDITION: UNKNOWN  
TYPE: 2 PERIOD: 0  
COASTAL: NO  
VISITED: NO

PASARCH: Record No 299  
SITE ID: 8PA00236  
NAME: Cypress Swamp  
MAP: LACOOCHEE  
LOCATION [E: 388000 N: 3143000 ]  
LAND USE: PUBLIC LAND/SWFWMD  
CONDITION: MINOR DISTURBANCE  
TYPE: 5 PERIOD: 25  
COASTAL: NO  
VISITED: YES

PASARCH: Record No 295  
SITE ID: 8PA00232  
NAME: Gaver  
MAP: ZEPHYRHILLS  
LOCATION [E: 377580 N: 3121220 ]  
LAND USE: AGR/RANGELANDS  
CONDITION: MAJOR DISTURBANCE  
TYPE: 4 PERIOD: 25  
COASTAL: NO  
VISITED: YES

PASARCH: Record No 300  
SITE ID: 8PA00237  
NAME: Pasture  
MAP: DADS CITY  
LOCATION [E: 387890 N: 3138505 ]  
LAND USE: PUBLIC LAND/SWFWMD  
CONDITION: MODERATE DISTURBANCE  
TYPE: 4 PERIOD: 25  
COASTAL: NO  
VISITED: NO

PASARCH: Record No 296  
SITE ID: 8PA00233  
NAME: River Bend Site  
MAP: LACOOCHEE  
LOCATION [E: 387725 N: 3147200 ]  
LAND USE: PUBLIC LAND/SWFWMD  
CONDITION: MINOR DISTURBANCE  
TYPE: 5 PERIOD: 25  
COASTAL: NO  
VISITED: NO

PASARCH: Record No 301  
SITE ID: 8PA00238  
NAME: Hill  
MAP: DADS CITY  
LOCATION [E: 389425 N: 3137310 ]  
LAND USE: PUBLIC LAND/SWFWMD  
CONDITION: MINOR DISTURBANCE  
TYPE: 4 PERIOD: 25  
COASTAL: NO  
VISITED: NO

PASARCH: Record No 297  
SITE ID: 8PA00234  
NAME: Dobes Hole  
MAP: LACOOCHEE  
LOCATION [E: 385430 N: 3145075 ]  
LAND USE: PUBLIC LAND/SWFWMD  
CONDITION: MAJOR DISTURBANCE  
TYPE: 4 PERIOD: 25  
COASTAL: NO  
VISITED: YES

PASARCH: Record No 302  
SITE ID: 8PA00239  
NAME: Withlacoochee Qry 1  
MAP: LACOOCHEE  
LOCATION [E: 387310 N: 3143775 ]  
LAND USE: PUBLIC LAND/SWFWMD  
CONDITION: MINOR DISTURBANCE  
TYPE: 8 PERIOD: 25  
COASTAL: NO  
VISITED: YES

PASARCH: Record No 303  
SITE ID: 8PA00240  
NAME: Withalacoochee Qry 2  
MAP: LACOOCHEE  
LOCATION [E: 388025 N: 3142950 ]  
LAND USE: PUBLIC LAND/SWFWMD  
CONDITION: MINOR DISTURBANCE  
TYPE: 8 PERIOD: 25  
COASTAL: NO  
VISITED: YES  
-----

PASARCH: Record No 304  
SITE ID: 8PA00241  
NAME: Withalacoochee Qry 3  
MAP: LACOOCHEE  
LOCATION [E: 387965 N: 3143145 ]  
LAND USE: PUBLIC LAND/SWFWMD  
CONDITION: MINOR DISTURBANCE  
TYPE: 8 PERIOD: 25  
COASTAL: NO  
VISITED: YES  
-----

PASARCH: Record No 319

**APPENDIX D**

**ARCHAEOLOGICAL SITE  
INVENTORY, PINELLAS COUNTY, 1989**

## **APPENDIX D**

### **AN INTRODUCTION TO PINELLAS COUNTY**

Pinellas County is located along the west coast of central Florida. The county is approximately 280 square miles in area. It is bordered to the north by Pasco County, to the east by Hillsborough County and Tampa Bay, and to the west and south by the Gulf of Mexico. The county was originally included as a part of the much larger Hillsborough County, but in 1911, it was declared a separate county. The peninsula ranges from between four and 15 miles in width and there are many islands and keys off the coast of Pinellas County. Elevation in Pinellas County ranges from sea level to 97 feet. The soil is poorly drained and the water table is extremely high resulting in many ponds. Pinellas County experiences humid summers and mild winters. The average temperature during the summer is 83 F and 63 F in the winter.

Although Pinellas County is the second smallest county in Florida, it is the most densely populated. Pinellas County has experienced intense development pressures since the 1950's which resulted in the loss of many irreplaceable archaeological sites. In response, many of the 24 local governments in Pinellas County have implemented historical and archaeological preservation ordinances in order to protect the remaining resources.

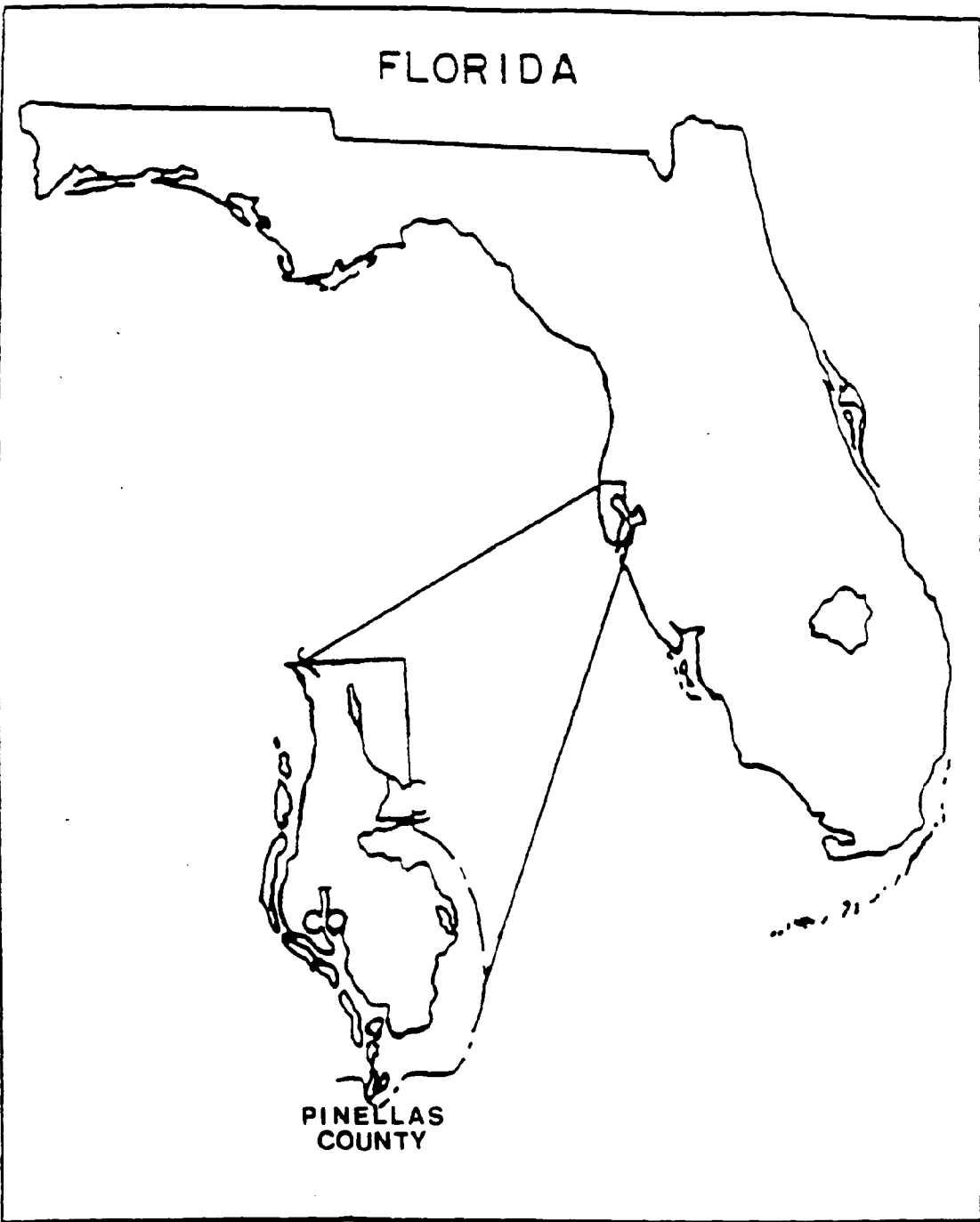
### **ARCHAEOLOGICAL SITES IN PINELLAS COUNTY**

**OCTOBER 1989**

#### **SUMMARY REPORT**

Total Number of Sites: 260  
Total Number of Sites/Locations Known: 219  
Percentage of Sites Known: 84%  
Total Number of Coastal Sites: 117  
Percentage of Coastal Sites: 53%  
Percentage of Known Sites Visited (1989): 95%  
Total Number of Known Sites Destroyed: 157  
Percentage of Known Sites Destroyed: 72%  
Total Number of Coastal Sites Destroyed: 67  
Percentage of Coastal Sites Destroyed: 57%

FLORIDA



PINELLAS  
COUNTY

# UPDATED PINELLAS COUNTY ARCHAEOLOGICAL SITES AUGUST 1989

SITE ID: 8PI00001  
NAME: Weeden Island  
MAP: PORT TAMPA  
LOCATION [ E: 341800 N: 3082280 ]  
LAND USE: INSTITUTIONAL/PUBLIC  
CONDITION: DESTROYED  
TYPE: 13 PERIOD: 81  
COASTAL: YES  
VISITED: YES

PINARCH: Record No 5  
SITE ID: 8PI00005  
NAME: Clearwater  
MAP: CLEARWATER  
LOCATION [ E: 0 N: 0 ]  
LAND USE: UNKNOWN  
CONDITION: UNKNOWN  
TYPE: 10 PERIOD: MC  
COASTAL: YES  
VISITED: NO

PINARCH: Record No 2  
SITE ID: 8PI00002  
NAME: Safety Harbor  
MAP: OLDSMAR  
LOCATION [ E: 335000 N: 3099140 ]  
LAND USE: RECREATIONAL  
CONDITION: MODERATE DISTURBANCE  
TYPE: 14 PERIOD: 58  
COASTAL: YES  
VISITED: YES

PINARCH: Record No 6  
SITE ID: 8PI00006  
NAME: Boca Ciega Island  
MAP: BAY PINES  
LOCATION [ E: 0 N: 0 ]  
LAND USE: UNKNOWN  
CONDITION: UNKNOWN  
TYPE: 9 PERIOD: MC  
COASTAL: YES  
VISITED: NO

PINARCH: Record No 3  
SITE ID: 8PI00003  
NAME: Tarpon Springs  
MAP: TARPON SPRINGS  
LOCATION [ E: 327360 N: 3114630 ]  
LAND USE: RESIDENTIAL  
CONDITION: DESTROYED  
TYPE: 13 PERIOD: 81  
COASTAL: YES  
VISITED: YES

PINARCH: Record No 7  
SITE ID: 8PI00007  
NAME: Bayview Mound  
MAP: SAFETY HARBOR  
LOCATION [ E: 331250 N: 3095170 ]  
LAND USE: RESIDENTIAL  
CONDITION: DESTROYED  
TYPE: 13 PERIOD: 73  
COASTAL: YES  
VISITED: YES

PINARCH: Record No 4  
SITE ID: 8PI00004  
NAME: John's Pass Mound  
MAP: BAY PINES  
LOCATION [ E: 324780 N: 3074270 ]  
LAND USE: RESIDENTIAL  
CONDITION: DESTROYED  
TYPE: 13 PERIOD: 58  
COASTAL: YES VISITED: YES

PINARCH: Record No 8  
SITE ID: 8PI00008  
NAME: Seven Oaks  
MAP: SAFETY HARBOR  
LOCATION [ E: 331200 N: 3095810 ]  
LAND USE: RESIDENTIAL  
CONDITION: DESTROYED  
TYPE: 13 PERIOD: MC  
COASTAL: YES VISITED: YES

PINARCH: Record No 9  
SITE ID: 8PI00009  
NAME: Hog Island Mound  
MAP: DUNEDIN  
LOCATION [ E: 320070 N: 3101400 ]  
LAND USE: AGR/RANGELAND  
CONDITION: MODERATE DISTURBANCE  
TYPE: 14 PERIOD: 25  
COASTAL: YES  
VISITED: YES

PINARCH: Record No 14  
SITE ID: 8PI00014  
NAME: Pinellas Point 2  
MAP: PASS A GRILLE BCH  
LOCATION [ E: 336800 N: 3065160 ]  
LAND USE: RESIDENTIAL  
CONDITION: DESTROYED  
TYPE: 12 PERIOD: 25  
COASTAL: NO  
VISITED: YES

PINARCH: Record No 10  
SITE ID: 8PI00010  
NAME: Mound Near Clearwater  
MAP: CLEARWATER  
LOCATION [ E: 323440 N: 3097280 ]  
LAND USE: RECREATIONAL  
CONDITION: MODERATE DISTURBANCE  
TYPE: 12 PERIOD: 25  
COASTAL: YES  
VISITED: YES

PINARCH: Record No 15  
SITE ID: 8PI00016  
NAME: Mullet Key  
MAP: PASS A GRILLE BCH  
LOCATION [ E: 329300 N: 3058670 ]  
LAND USE: RESIDENTIAL  
CONDITION: DESTROYED  
TYPE: 10 PERIOD: 58  
COASTAL: NO  
VISITED: YES

PINARCH: Record No 11  
SITE ID: 8PI00011  
NAME: Mound On Long Key  
MAP: PASS A GRILLE BCH  
LOCATION [ E: 329000 N: 3066780 ]  
LAND USE: NOT VERIFIED  
CONDITION: UNKNOWN  
TYPE: 14 PERIOD: 25  
COASTAL: NO  
VISITED: NO

PINARCH: Record No 16  
SITE ID: 8PI00017  
NAME: Dunedin Mound  
MAP: DUNEDIN  
LOCATION [ E: 324010 N: 3099480 ]  
LAND USE: RESIDENTIAL  
CONDITION: DESTROYED  
TYPE: 14 PERIOD: MC  
COASTAL: YES  
VISITED: YES

PINARCH: Record No 12  
SITE ID: 8PI00012  
NAME: Myers Mound  
MAP: TARPON SPRINGS  
LOCATION [ E: 325620 N: 3117180 ]  
LAND USE: COMMERCIAL  
CONDITION: DESTROYED  
TYPE: 12 PERIOD: 25  
COASTAL: YES  
VISITED: YES

PINARCH: Record No 17  
SITE ID: 8PI00018  
NAME: Point Pinellas  
MAP: PASS A GRILLE BCH  
LOCATION [ E: 337080 N: 3065560 ]  
LAND USE: RESIDENTIAL  
CONDITION: DESTROYED  
TYPE: 14 PERIOD: 25  
COASTAL: NO  
VISITED: YES

PINARCH: Record No 13  
SITE ID: 8PI00013  
NAME: Pinellas Point 1  
MAP: PASS A GRILLE BCH  
LOCATION [ E: 336800 N: 3065130 ]  
LAND USE: VACANT-COMMERCIAL  
CONDITION: MAJOR DISTURBANCE  
TYPE: 12 PERIOD: 25  
COASTAL: NO  
VISITED: YES

PINARCH: Record No 18  
SITE ID: 8PI00019  
NAME: Maximo Point  
MAP: PASS A GRILLE BCH  
LOCATION [ E: 334510 N: 3065730 ]  
LAND USE: RESIDENTIAL  
CONDITION: DESTROYED  
TYPE: 14 PERIOD: 58  
COASTAL: NO  
VISITED: YES

PINARCH: Record No 19  
SITE ID: 8PI00020  
NAME: Indian Pass Church  
MAP: 0  
LOCATION [ E: 0 N: 0 ]  
LAND USE: UNKNOWN  
CONDITION: UNKNOWN  
TYPE: 10 PERIOD: 25  
COASTAL: NO  
VISITED: NO

PINARCH: Record No 23  
SITE ID: 8PI00025  
NAME: Four Mile Bayou 2  
MAP: BAY PINES  
LOCATION [ E: 326880 N: 3076360 ]  
LAND USE: RESIDENTIAL  
CONDITION: DESTROYED  
TYPE: 12 PERIOD: 25  
COASTAL: YES  
VISITED: YES

PINARCH: Record No 182  
SITE ID: 8PI00021  
NAME: Pine Key Midden  
MAP: 0  
LOCATION [ E: 0 N: 0 ]  
LAND USE: UNKNOWN  
CONDITION: UNKNOWN  
TYPE: 10 PERIOD: 25  
COASTAL: NO  
VISITED: NO

PINARCH: Record No 24  
SITE ID: 8PI00026  
NAME: Four Mile Bayou 3  
MAP: BAY PINES  
LOCATION [ E: 326880 N: 3076360 ]  
LAND USE: RESIDENTIAL  
CONDITION: DESTROYED  
TYPE: 14 PERIOD: 25  
COASTAL: YES  
VISITED: YES

PINARCH: Record No 20  
SITE ID: 8PI00022  
NAME: Big Bayou  
MAP: PASS A GRILLE BCH  
LOCATION [ E: 339080 N: 3069900 ]  
LAND USE: RESIDENTIAL  
CONDITION: DESTROYED  
TYPE: 10 PERIOD: 58  
COASTAL: NO  
VISITED: YES

PINARCH: Record No 25  
SITE ID: 8PI00027  
NAME: Four Mile Bayou 4  
MAP: BAY PINES  
LOCATION [ E: 326880 N: 3076360 ]  
LAND USE: RESIDENTIAL  
CONDITION: DESTROYED  
TYPE: 12 PERIOD: 25  
COASTAL: YES  
VISITED: YES

PINARCH: Record No 21  
SITE ID: 8PI00023  
NAME: Cox Mound  
MAP: ST. PETERSBURG  
LOCATION [ E: 0 N: 0 ]  
LAND USE: UNKNOWN  
CONDITION: UNKNOWN  
TYPE: 10 PERIOD: 25  
COASTAL: NO  
VISITED: NO

PINARCH: Record No 26  
SITE ID: 8PI00028  
NAME: Disston City Mound  
MAP: 0  
LOCATION [ E: 0 N: 0 ]  
LAND USE: UNKNOWN  
CONDITION: UNKNOWN  
TYPE: 12 PERIOD: 25  
COASTAL: NO  
VISITED: NO

PINARCH: Record No 22  
SITE ID: 8PI00024  
NAME: Four Mile Bayou 1  
MAP: BAY PINES  
LOCATION [ E: 0 N: 0 ]  
LAND USE: UNKNOWN  
CONDITION: DESTROYED  
TYPE: 12 PERIOD: 25  
COASTAL: YES  
VISITED: YES

PINARCH: Record No 27  
SITE ID: 8PI00029  
NAME: New Cadiz Mound  
MAP: PASS A GRILLE BCH  
LOCATION [ E: 332890 N: 3067130 ]  
LAND USE: RESIDENTIAL  
CONDITION: DESTROYED  
TYPE: 12 PERIOD: 25  
COASTAL: NO  
VISITED: YES



PINARCH: Record No 28  
SITE ID: 8PI00030  
NAME: Pinellas 1  
MAP: PASS A GRILLE BCH  
LOCATION [ E: 336590 N: 3065320 ]  
LAND USE: INSTITUTIONAL/PUBLIC  
CONDITION: MAJOR DISTURBANCE  
TYPE: 10 PERIOD: 25  
COASTAL: NO  
VISITED: YES \_\_\_\_\_

PINARCH: Record No 32  
SITE ID: 8PI00035  
NAME: Booker Creek  
MAP: 0  
LOCATION [ E: 0 N: 0 ]  
LAND USE: UNKNOWN  
CONDITION: UNKNOWN  
TYPE: 10 PERIOD: 25  
COASTAL: NO  
VISITED: NO \_\_\_\_\_

PINARCH: Record No 183  
SITE ID: 8PI00031  
NAME: Maximo Park Site  
MAP: 0  
LOCATION [ E: 0 N: 0 ]  
LAND USE: UNKNOWN  
CONDITION: UNKNOWN  
TYPE: 2 PERIOD: 25  
COASTAL: NO  
VISITED: NO \_\_\_\_\_

PINARCH: Record No 33  
SITE ID: 8PI00036  
NAME: Booth Point  
MAP: OLDSMAR  
LOCATION [ E: 336300 N: 3099400 ]  
LAND USE: NOT VERIFIED  
CONDITION: UNKNOWN  
TYPE: 10 PERIOD: 25  
COASTAL: YES  
VISITED: NO \_\_\_\_\_

PINARCH: Record No 29  
SITE ID: 8PI00032  
NAME: Bear Creek 1  
MAP: ST. PETERSBURG  
LOCATION [ E: 329360 N: 3070960 ]  
LAND USE: RESIDENTIAL  
CONDITION: DESTROYED  
TYPE: 10 PERIOD: 25  
COASTAL: NO  
VISITED: YES \_\_\_\_\_

PINARCH: Record No 34  
SITE ID: 8PI00037  
NAME: Mound Park  
MAP: ST. PETERSBURG  
LOCATION [ E: 338180 N: 3071860 ]  
LAND USE: RESIDENTIAL  
CONDITION: DESTROYED  
TYPE: 12 PERIOD: 25  
COASTAL: NO  
VISITED: YES \_\_\_\_\_

PINARCH: Record No 30  
SITE ID: 8PI00033  
NAME: Bear Creek 2  
MAP: ST. PETERSBURG  
LOCATION [ E: 329510 N: 3070850 ]  
LAND USE: COMMERCIAL  
CONDITION: DESTROYED  
TYPE: 10 PERIOD: 3  
COASTAL: NO  
VISITED: YES \_\_\_\_\_

PINARCH: Record No 35  
SITE ID: 8PI00038  
NAME: Across From Madera  
MAP: BAY PINES  
LOCATION [ E: 323220 N: 3077520 ]  
LAND USE: RESIDENTIAL  
CONDITION: DESTROYED  
TYPE: 10 PERIOD: MC  
COASTAL: YES  
VISITED: YES \_\_\_\_\_

PINARCH: Record No 31  
SITE ID: 8PI00034  
NAME: Bear Creek 3  
MAP: ST. PETERSBURG  
LOCATION [ E: 329340 N: 3070840 ]  
LAND USE: RESIDENTIAL  
CONDITION: DESTROYED  
TYPE: 10 PERIOD: 25  
COASTAL: NO  
VISITED: YES \_\_\_\_\_

PINARCH: Record No 36  
SITE ID: 8PI00039  
NAME: Seminole Field  
MAP: ST. PETERSBURG  
LOCATION [ E: 332900 N: 3077500 ]  
LAND USE: COMMERCIAL  
CONDITION: DESTROYED  
TYPE: 4 PERIOD: 25  
COASTAL: NO  
VISITED: YES \_\_\_\_\_

PINARCH: Record No 37  
SITE ID: 8PI00040  
NAME: Nn  
MAP: 0  
LOCATION [ E: 0 N: 0 ]  
LAND USE: UNKNOWN  
CONDITION: UNKNOWN  
TYPE: 2 PERIOD: 25  
COASTAL: NO  
VISITED: NO

PINARCH: Record No 42  
SITE ID: 8PI00045  
NAME: Beach Kraals  
MAP: 0  
LOCATION [ E: 0 N: 0 ]  
LAND USE: UNKNOWN  
CONDITION: UNKNOWN  
TYPE: 5 PERIOD: 25  
COASTAL: NO  
VISITED: NO

PINARCH: Record No 38  
SITE ID: 8PI00041  
NAME: Bayshore Homes  
MAP: BAY PINES  
LOCATION [ E: 326740 N: 3077280 ]  
LAND USE: RESIDENTIAL  
CONDITION: DESTROYED  
TYPE: 14 PERIOD: 83  
COASTAL: YES  
VISITED: YES

PINARCH: Record No 43  
SITE ID: 8PI00046  
NAME: Indian Island  
MAP: 0  
LOCATION [ E: 0 N: 0 ]  
LAND USE: UNKNOWN  
CONDITION: UNKNOWN  
TYPE: 2 PERIOD: 25  
COASTAL: NO  
VISITED: NO

PINARCH: Record No 39  
SITE ID: 8PI00042  
NAME: Sponge Harbor  
MAP: TARPON SPRINGS  
LOCATION [ E: 324080 N: 3117340 ]  
LAND USE: RESIDENTIAL  
CONDITION: DESTROYED  
TYPE: 4 PERIOD: MC  
COASTAL: YES  
VISITED: YES

PINARCH: Record No 44  
SITE ID: 8PI00047  
NAME: Cheyney Island  
MAP: 0  
LOCATION [ E: 0 N: 0 ]  
LAND USE: UNKNOWN  
CONDITION: UNKNOWN  
TYPE: 5 PERIOD: 25  
COASTAL: NO  
VISITED: NO

PINARCH: Record No 40  
SITE ID: 8PI00043  
NAME: Burnt Mill  
MAP: 0  
LOCATION [ E: 0 N: 0 ]  
LAND USE: UNKNOWN  
CONDITION: UNKNOWN  
TYPE: 4 PERIOD: 25  
COASTAL: NO  
VISITED: NO

PINARCH: Record No 45  
SITE ID: 8PI00049  
NAME: Nn  
MAP: CLEARWATER  
LOCATION [ E: 324130 N: 3087830 ]  
LAND USE: COMMERCIAL  
CONDITION: DESTROYED  
TYPE: 5 PERIOD: 3  
COASTAL: YES  
VISITED: YES

PINARCH: Record No 41  
SITE ID: 8PI00044  
NAME: Murphy's Mounds  
MAP: 0  
LOCATION [ E: 0 N: 0 ]  
LAND USE: UNKNOWN  
CONDITION: UNKNOWN  
TYPE: 12 PERIOD: 25  
COASTAL: NO  
VISITED: NO

PINARCH: Record No 46  
SITE ID: 8PI00050  
NAME: Fire Lane Site  
MAP: BAY PINES  
LOCATION [ E: 325480 N: 3077150 ]  
LAND USE: INSTITUTIONAL/PUBLIC  
CONDITION: DESTROYED  
TYPE: 4 PERIOD: 2  
COASTAL: YES  
VISITED: YES

PINARCH: Record No 47  
SITE ID: 8PI00051  
NAME: Cabbage Key Mound  
MAP: 0  
LOCATION [ E: 0 N: 0 ]  
LAND USE: UNKNOWN  
CONDITION: DESTROYED  
TYPE: 13 PERIOD: MC  
COASTAL: NO  
VISITED: YES \_\_\_\_\_

PINARCH: Record No 52  
SITE ID: 8PI00056  
NAME: Foss Island  
MAP: FORT TAMPA  
LOCATION [ E: 343240 N: 3078900 ]  
LAND USE: RECREATIONAL  
CONDITION: MINOR DISTURBANCE  
TYPE: 14 PERIOD: 25  
COASTAL: NO  
VISITED: YES \_\_\_\_\_

PINARCH: Record No 48  
SITE ID: 8PI00052  
NAME: Wright  
MAP: SAFETY HARBOR  
LOCATION [ E: 337560 N: 3087200 ]  
LAND USE: RESIDENTIAL  
CONDITION: DESTROYED  
TYPE: 10 PERIOD: 25  
COASTAL: YES  
VISITED: YES \_\_\_\_\_

PINARCH: Record No 53  
SITE ID: 8PI00057  
NAME: Cabbage Patch Point  
MAP: SAFETY HARBOR  
LOCATION [ E: 331800 N: 3090180 ]  
LAND USE: VACANT-RESIDENTIAL  
CONDITION: MAJOR DISTURBANCE  
TYPE: 9 PERIOD: 81  
COASTAL: YES  
VISITED: YES \_\_\_\_\_

PINARCH: Record No 49  
SITE ID: 8PI00053  
NAME: Dan's Island  
MAP: SAFETY HARBOR  
LOCATION [ E: 337710 N: 3087190 ]  
LAND USE: VACANT-RESIDENTIAL  
CONDITION: MAJOR DISTURBANCE  
TYPE: 10 PERIOD: 75  
COASTAL: YES  
VISITED: YES \_\_\_\_\_

PINARCH: Record No 54  
SITE ID: 8PI00058  
NAME: Abercrombie Park  
MAP: BAY PINES  
LOCATION [ E: 326900 N: 3076740 ]  
LAND USE: RESIDENTIAL  
CONDITION: DESTROYED  
TYPE: 12 PERIOD: MC  
COASTAL: YES  
VISITED: YES \_\_\_\_\_

PINARCH: Record No 50  
SITE ID: 8PI00054  
NAME: Narvaez Midden  
MAP: BAY PINES  
LOCATION [ E: 327190 N: 3074900 ]  
LAND USE: RESIDENTIAL  
CONDITION: DESTROYED  
TYPE: 10 PERIOD: 58  
COASTAL: YES  
VISITED: YES \_\_\_\_\_

PINARCH: Record No 55  
SITE ID: 8PI00059  
NAME: Nn  
MAP: TARPON SPRINGS  
LOCATION [ E: 325146 N: 3117050 ]  
LAND USE: COMMERCIAL  
CONDITION: DESTROYED  
TYPE: 12 PERIOD: 25  
COASTAL: YES  
VISITED: YES \_\_\_\_\_

PINARCH: Record No 51  
SITE ID: 8PI00055  
NAME: Canton Street  
MAP: PASS A GRILLE BCH  
LOCATION [ E: 335000 N: 3065760 ]  
LAND USE: RESIDENTIAL  
CONDITION: DESTROYED  
TYPE: 10 PERIOD: MC  
COASTAL: NO  
VISITED: YES \_\_\_\_\_

PINARCH: Record No 56  
SITE ID: 8PI00060  
NAME: Nn  
MAP: TARPON SPRINGS  
LOCATION [ E: 325500 N: 3116980 ]  
LAND USE: COMMERCIAL  
CONDITION: DESTROYED  
TYPE: 12 PERIOD: 25  
COASTAL: YES  
VISITED: YES \_\_\_\_\_

PINARCH: Record No 57  
SITE ID: 8PI00061  
NAME: Tenth Street  
MAP: A GRILLE BCH  
LOCATION [ E: 337570 N: 3065140 ]  
LAND USE: RESIDENTIAL  
CONDITION: DESTROYED  
TYPE: 9 PERIOD: 25  
COASTAL: NO  
VISITED: YES

PINARCH: Record No 62  
SITE ID: 8PI00066  
NAME: Crystal Beach  
MAP: DUNEDIN  
LOCATION [ E: 323820 N: 3107380 ]  
LAND USE: NOT VERIFIED  
CONDITION: UNKNOWN  
TYPE: 5 PERIOD: 3  
COASTAL: YES  
VISITED: NO

PINARCH: Record No 58  
SITE ID: 8PI00062  
NAME: Sunset Point Mound  
MAP: CLEARWATER  
LOCATION [ E: 323880 N: 3097280 ]  
LAND USE: RESIDENTIAL  
CONDITION: DESTROYED  
TYPE: 13 PERIOD: 81  
COASTAL: YES  
VISITED: YES

PINARCH: Record No 63  
SITE ID: 8PI00067  
NAME: Cobb Mound  
MAP: OLDSMAR  
LOCATION [ E: 330970 N: 3108400 ]  
LAND USE: RESIDENTIAL  
CONDITION: DESTROYED  
TYPE: 12 PERIOD: 25  
COASTAL: YES  
VISITED: YES

PINARCH: Record No 59  
SITE ID: 8PI00063  
NAME: Boot Ranch  
MAP: OLDSMAR  
LOCATION [ E: 331940 N: 3107060 ]  
LAND USE: INSTITUTIONAL/PUBLIC  
CONDITION: DESTROYED  
TYPE: 5 PERIOD: 3  
COASTAL: YES  
VISITED: YES

PINARCH: Record No 64  
SITE ID: 8PI00068  
NAME: Highland Lakes  
MAP: OLDSMAR  
LOCATION [ E: 329860 N: 3109580 ]  
LAND USE: RESIDENTIAL  
CONDITION: DESTROYED  
TYPE: 5 PERIOD: 25  
COASTAL: YES  
VISITED: YES

PINARCH: Record No 60  
SITE ID: 8PI00064  
NAME: Bay Pines  
MAP: BAY PINES  
LOCATION [ E: 324520 N: 3077080 ]  
LAND USE: INSTITUTIONAL/PUBLIC  
CONDITION: DESTROYED  
TYPE: 12 PERIOD: MC  
COASTAL: YES  
VISITED: YES

PINARCH: Record No 65  
SITE ID: 8PI00069  
NAME: Sandy Point  
MAP: OLDSMAR  
LOCATION [ E: 331880 N: 3108620 ]  
LAND USE: RECREATIONAL  
CONDITION: MODERATE DISTURBANCE  
TYPE: 5 PERIOD: 25  
COASTAL: YES  
VISITED: YES

PINARCH: Record No 61  
SITE ID: 8PI00065  
NAME: Oakhurst Burial Mound  
MAP: SEMINOLE  
LOCATION [ E: 322720 N: 3080270 ]  
LAND USE: RESIDENTIAL  
CONDITION: DESTROYED  
TYPE: 13 PERIOD: 81  
COASTAL: NO  
VISITED: YES

PINARCH: Record No 66  
SITE ID: 8PI00070  
NAME: Countryside  
MAP: OLDSMAR  
LOCATION [ E: 330230 N: 3100890 ]  
LAND USE: RESIDENTIAL  
CONDITION: DESTROYED  
TYPE: 5 PERIOD: 25  
COASTAL: YES  
VISITED: YES

PINARCH: Record No 67  
SITE ID: 8PI00071  
NAME: Countryside 2  
MAP: OLDSMAR  
LOCATION [ E: 329720 N: 3099940 ]  
LAND USE: COMMERCIAL  
CONDITION: DESTROYED  
TYPE: 5 PERIOD: 25  
COASTAL: YES  
VISITED: YES

PINARCH: Record No 72  
SITE ID: 8PI00076  
NAME: Nn  
MAP: OLDSMAR  
LOCATION [ E: 333910 N: 3099890 ]  
LAND USE: RESIDENTIAL  
CONDITION: DESTROYED  
TYPE: 4 PERIOD: 25  
COASTAL: YES  
VISITED: YES

PINARCH: Record No 68  
SITE ID: 8PI00072  
NAME: Nn  
MAP: OLDSMAR  
LOCATION [ E: 332060 N: 3100950 ]  
LAND USE: INSTITUTIONAL/PUBLIC  
CONDITION: MODERATE DISTURBANCE  
TYPE: 5 PERIOD: 25  
COASTAL: YES  
VISITED: YES

PINARCH: Record No 73  
SITE ID: 8PI00077  
NAME: Lake Saint George  
MAP: OLDSMAR  
LOCATION [ E: 330840 N: 3106180 ]  
LAND USE: AGR/RANGELAND  
CONDITION: MODERATE DISTURBANCE  
TYPE: 4 PERIOD: 25  
COASTAL: YES  
VISITED: YES

PINARCH: Record No 69  
SITE ID: 8PI00073  
NAME: Nn  
MAP: OLDSMAR  
LOCATION [ E: 332090 N: 3102360 ]  
LAND USE: AGR/RANGELAND  
CONDITION: MODERATE DISTURBANCE  
TYPE: 4 PERIOD: 25  
COASTAL: YES  
VISITED: YES

PINARCH: Record No 74  
SITE ID: 8PI00078  
NAME: Nn  
MAP: OLDSMAR  
LOCATION [ E: 336120 N: 3099900 ]  
LAND USE: RESIDENTIAL  
CONDITION: DESTROYED  
TYPE: 5 PERIOD: 25  
COASTAL: YES  
VISITED: YES

PINARCH: Record No 70  
SITE ID: 8PI00074  
NAME: Nn  
MAP: OLDSMAR  
LOCATION [ E: 330580 N: 3105560 ]  
LAND USE: RESIDENTIAL  
CONDITION: DESTROYED  
TYPE: 5 PERIOD: 25  
COASTAL: YES  
VISITED: YES

PINARCH: Record No 75  
SITE ID: 8PI00079  
NAME: Nn  
MAP: OLDSMAR  
LOCATION [ E: 333890 N: 3100220 ]  
LAND USE: RESIDENTIAL  
CONDITION: DESTROYED  
TYPE: 4 PERIOD: 25  
COASTAL: YES  
VISITED: YES

PINARCH: Record No 71  
SITE ID: 8PI00075  
NAME: Oldsmar City Park  
MAP: OLDSMAR  
LOCATION [ E: 335820 N: 3101610 ]  
LAND USE: RECREATIONAL  
CONDITION: MAJOR DISTURBANCE  
TYPE: 5 PERIOD: 25  
COASTAL: YES  
VISITED: YES

PINARCH: Record No 76  
SITE ID: 8PI00080  
NAME: Boy Scout Camp  
MAP: OLDSMAR  
LOCATION [ E: 330890 N: 3098620 ]  
LAND USE: RECREATIONAL  
CONDITION: MODERATE DISTURBANCE  
TYPE: 2 PERIOD: 25  
COASTAL: YES  
VISITED: YES

PINARCH: Record No 77  
SITE ID: 8PI00081  
NAME: Lake Bowden West  
MAP: OLDSMAR  
LOCATION [ E: 330420 N: 3098680 ]  
LAND USE: RESIDENTIAL  
CONDITION: DESTROYED  
TYPE: 4 PERIOD: 25  
COASTAL: YES  
VISITED: YES

PINARCH: Record No 82  
SITE ID: 8PI00086  
NAME: Lions Club Retreat  
MAP: OLDSMAR  
LOCATION [ E: 331620 N: 3107880 ]  
LAND USE: VACANT-RESIDENTIAL  
CONDITION: MAJOR DISTURBANCE  
TYPE: 2 PERIOD: 25  
COASTAL: YES  
VISITED: YES

PINARCH: Record No 78  
SITE ID: 8PI00082  
NAME: Moccasin Creek  
MAP: OLDSMAR  
LOCATION [ E: 334410 N: 3102270 ]  
LAND USE: NOT VERIFIED  
CONDITION: UNKNOWN  
TYPE: 2 PERIOD: 25  
COASTAL: YES  
VISITED: NO

PINARCH: Record No 83  
SITE ID: 8PI00087  
NAME: North Lons Point  
MAP: OLDSMAR  
LOCATION [ E: 329940 N: 3110220 ]  
LAND USE: RESIDENTIAL  
CONDITION: DESTROYED  
TYPE: 5 PERIOD: 25  
COASTAL: YES  
VISITED: YES

PINARCH: Record No 79  
SITE ID: 8PI00083  
NAME: Green Tree Community  
MAP: OLDSMAR  
LOCATION [ E: 334840 N: 3102780 ]  
LAND USE: NOT VERIFIED  
CONDITION: UNKNOWN  
TYPE: 5 PERIOD: 25  
COASTAL: YES  
VISITED: NO

PINARCH: Record No 84  
SITE ID: 8PI00088  
NAME: South Dolly Bay Shore  
MAP: OLDSMAR  
LOCATION [ E: 329730 N: 3110500 ]  
LAND USE: RESIDENTIAL  
CONDITION: DESTROYED  
TYPE: 5 PERIOD: 25  
COASTAL: YES  
VISITED: YES

PINARCH: Record No 80  
SITE ID: 8PI00084  
NAME: Nn  
MAP: OLDSMAR  
LOCATION [ E: 330020 N: 3103600 ]  
LAND USE: NOT VERIFIED  
CONDITION: UNKNOWN  
TYPE: 4 PERIOD: 25  
COASTAL: YES  
VISITED: NO

PINARCH: Record No 85  
SITE ID: 8PI00089  
NAME: Northwest Dolly Bay Shore  
MAP: OLDSMAR  
LOCATION [ E: 329440 N: 3110760 ]  
LAND USE: VACANT-RESIDENTIAL  
CONDITION: MAJOR DISTURBANCE  
TYPE: 5 PERIOD: 25  
COASTAL: YES  
VISITED: YES

PINARCH: Record No 81  
SITE ID: 8PI00085  
NAME: Clubhouse Site  
MAP: OLDSMAR  
LOCATION [ E: 331700 N: 3107520 ]  
LAND USE: RESIDENTIAL  
CONDITION: DESTROYED  
TYPE: 5 PERIOD: 25  
COASTAL: YES  
VISITED: YES

PINARCH: Record No 86  
SITE ID: 8PI00090  
NAME: Pasture Fence Point  
MAP: OLDSMAR  
LOCATION [ E: 330800 N: 3111630 ]  
LAND USE: AGR/RANGELAND  
CONDITION: MINOR DISTURBANCE  
TYPE: 5 PERIOD: 25  
COASTAL: YES  
VISITED: YES

PINARCH: Record No 87  
SITE ID: 8PI00091  
NAME: Piney Point  
MAP: OLDSMAR  
LOCATION [ E: 330960 N: 3110500 ]  
LAND USE: AGR/RANGELAND  
CONDITION: MINOR DISTURBANCE  
TYPE: 5 PERIOD: 25  
COASTAL: YES  
VISITED: YES

---

PINARCH: Record No 92  
SITE ID: 8PI00096  
NAME: Brooker Creek  
MAP: OLDSMAR  
LOCATION [ E: 332640 N: 3107320 ]  
LAND USE: PUBLIC LAND/SWFWMD  
CONDITION: MODERATE DISTURBANCE  
TYPE: 5 PERIOD: 43  
COASTAL: YES  
VISITED: NO

---

PINARCH: Record No 88  
SITE ID: 8PI00092  
NAME: Nn  
MAP: OLDSMAR  
LOCATION [ E: 332190 N: 3103960 ]  
LAND USE: RESIDENTIAL  
CONDITION: DESTROYED  
TYPE: 5 PERIOD: 3  
COASTAL: YES  
VISITED: YES

---

PINARCH: Record No 93  
SITE ID: 8PI00097  
NAME: Nn  
MAP: PASS A GRILLE BCH  
LOCATION [ E: 334630 N: 3065350 ]  
LAND USE: AGR/RANGELAND  
CONDITION: MAJOR DISTURBANCE  
TYPE: 10 PERIOD: 43  
COASTAL: NO  
VISITED: YES

---

PINARCH: Record No 89  
SITE ID: 8PI00093  
NAME: Nn  
MAP: OLDSMAR  
LOCATION [ E: 331080 N: 3103480 ]  
LAND USE: RESIDENTIAL  
CONDITION: DESTROYED  
TYPE: 5 PERIOD: 3  
COASTAL: YES  
VISITED: YES

---

PINARCH: Record No 94  
SITE ID: 8PI00098  
NAME: Old Fill  
MAP: PASS A GRILLE BCH  
LOCATION [ E: 334900 N: 3065560 ]  
LAND USE: RESIDENTIAL  
CONDITION: DESTROYED  
TYPE: 5 PERIOD: 3  
COASTAL: NO  
VISITED: YES

---

PINARCH: Record No 90  
SITE ID: 8PI00094  
NAME: Nn  
MAP: OLDSMAR  
LOCATION [ E: 330810 N: 3103770 ]  
LAND USE: RESIDENTIAL  
CONDITION: DESTROYED  
TYPE: 5 PERIOD: 3  
COASTAL: YES  
VISITED: YES

---

PINARCH: Record No 95  
SITE ID: 8PI00099  
NAME: New Fill  
MAP: PASS A GRILLE BCH  
LOCATION [ E: 334760 N: 3065570 ]  
LAND USE: RESIDENTIAL  
CONDITION: DESTROYED  
TYPE: 5 PERIOD: 2  
COASTAL: NO  
VISITED: YES

---

PINARCH: Record No 91  
SITE ID: 8PI00095  
NAME: Lake Tarpon Village  
MAP: OLDSMAR  
LOCATION [ E: 332340 N: 3109150 ]  
LAND USE: INSTITUTIONAL/PUBLIC  
CONDITION: DESTROYED  
TYPE: 5 PERIOD: 25  
COASTAL: YES  
VISITED: YES

---

PINARCH: Record No 96  
SITE ID: 8PI00100  
NAME: Jungle Prado Park  
MAP: SEMINOLE  
LOCATION [ E: 326940 N: 3075720 ]  
LAND USE: RECREATIONAL  
CONDITION: DESTROYED  
TYPE: 10 PERIOD: 25  
COASTAL: NO  
VISITED: YES

---

PINARCH: Record No 97  
SITE ID: 8PI00105  
NAME: Arrowhead Park Midden  
MAP: 0  
LOCATION [ E: 0 N: 0 ]  
LAND USE: UNKNOWN  
CONDITION: UNKNOWN  
TYPE: 12 PERIOD: 58  
COASTAL: NO  
VISITED: NO

PINARCH: Record No 102  
SITE ID: 8PI00115  
NAME: Oak Bluffs  
MAP: CLEARWATER  
LOCATION [ E: 322660 N: 3094230 ]  
LAND USE: COMMERCIAL  
CONDITION: DESTROYED  
TYPE: 9 PERIOD: 81  
COASTAL: YES  
VISITED: YES

PINARCH: Record No 98  
SITE ID: 8PI00106  
NAME: Auburn Street Midden  
MAP: ST. PETERSBURG  
LOCATION [ E: 335450 N: 3070300 ]  
LAND USE: RESIDENTIAL  
CONDITION: DESTROYED  
TYPE: 12 PERIOD: 25  
COASTAL: NO  
VISITED: YES

PINARCH: Record No 103  
SITE ID: 8PI00120  
NAME: Florida Presb College  
MAP: PASS A GRILLE BCH  
LOCATION [ E: 332340 N: 3066450 ]  
LAND USE: RESIDENTIAL  
CONDITION: DESTROYED  
TYPE: 9 PERIOD: 58  
COASTAL: NO  
VISITED: YES

PINARCH: Record No 99  
SITE ID: 8PI00108  
NAME: Hirrihiqua Mound  
MAP: PASS A GRILLE BCH  
LOCATION [ E: 336460 N: 3065340 ]  
LAND USE: RECREATIONAL  
CONDITION: MODERATE DISTURBANCE  
TYPE: 14 PERIOD: 58  
COASTAL: NO  
VISITED: YES

PINARCH: Record No 104  
SITE ID: 8PI00123  
NAME: Fossil Park  
MAP: ST. PETERSBURG  
LOCATION [ E: 337000 N: 3079760 ]  
LAND USE: RECREATIONAL  
CONDITION: MODERATE DISTURBANCE  
TYPE: 7 PERIOD: 25  
COASTAL: NO  
VISITED: YES

PINARCH: Record No 100  
SITE ID: 8PI00109  
NAME: Bennet  
MAP: PASS A GRILLE BCH  
LOCATION [ E: 334510 N: 3065730 ]  
LAND USE: INSTITUTIONAL/PUBLIC  
CONDITION: DESTROYED  
TYPE: 13 PERIOD: 81  
COASTAL: NO  
VISITED: YES

PINARCH: Record No 105  
SITE ID: 8PI00124  
NAME: John's Hammock  
MAP: SAFETY HARBOR  
LOCATION [ E: 335820 N: 3085260 ]  
LAND USE: COMMERCIAL  
CONDITION: DESTROYED  
TYPE: 4 PERIOD: 60  
COASTAL: YES  
VISITED: YES

PINARCH: Record No 101  
SITE ID: 8PI00111  
NAME: Big Island Mound  
MAP: SAFETY HARBOR  
LOCATION [ E: 338300 N: 3087820 ]  
LAND USE: AGR/RANGELAND  
CONDITION: MINOR DISTURBANCE  
TYPE: 12 PERIOD: MC  
COASTAL: YES  
VISITED: YES

PINARCH: Record No 106  
SITE ID: 8PI00134  
NAME: Sheraton Shores  
MAP: SEMINOLE  
LOCATION [ E: 327240 N: 3079000 ]  
LAND USE: RESIDENTIAL  
CONDITION: DESTROYED  
TYPE: 12 PERIOD: MC  
COASTAL: NO  
VISITED: YES



PINARCH: Record No 107  
SITE ID: 8PI00136  
NAME: Spanish Wells Site  
MAP: 0  
LOCATION [ E: 0 N: 0 ]  
LAND USE: UNKNOWN  
CONDITION: UNKNOWN  
TYPE: 14 PERIOD: 81  
COASTAL: NO  
VISITED: NO

PINARCH: Record No 112  
SITE ID: 8PI00226  
NAME: Nn  
MAP: PASS A GRILLE BCH  
LOCATION [ E: 333820 N: 3066190 ]  
LAND USE: INSTITUTIONAL/PUBLIC  
CONDITION: DESTROYED  
TYPE: 10 PERIOD: 3  
COASTAL: NO  
VISITED: YES

PINARCH: Record No 108  
SITE ID: 8PI00140  
NAME: Sunset Point Road Mound  
MAP: 0  
LOCATION [ E: 0 N: 0 ]  
LAND USE: UNKNOWN  
CONDITION: UNKNOWN  
TYPE: 13 PERIOD: 81  
COASTAL: NO  
VISITED: NO

PINARCH: Record No 113  
SITE ID: 8PI00227  
NAME: Florida Presb College  
MAP: PASS A GRILLE BCH  
LOCATION [ E: 334170 N: 3066700 ]  
LAND USE: COMMERCIAL  
CONDITION: DESTROYED  
TYPE: 9 PERIOD: 3  
COASTAL: NO  
VISITED: YES

PINARCH: Record No 109  
SITE ID: 8PI00171  
NAME: Garden Island  
MAP: 0  
LOCATION [ E: 0 N: 0 ]  
LAND USE: UNKNOWN  
CONDITION: UNKNOWN  
TYPE: 5 PERIOD: 3  
COASTAL: NO  
VISITED: NO

PINARCH: Record No 114  
SITE ID: 8PI00228  
NAME: Coquina Key  
MAP: PASS A GRILLE BCH  
LOCATION [ E: 339380 N: 3067250 ]  
LAND USE: COMMERCIAL  
CONDITION: DESTROYED  
TYPE: 10 PERIOD: 3  
COASTAL: NO  
VISITED: YES

PINARCH: Record No 110  
SITE ID: 8PI00224  
NAME: Shark Island  
MAP: PASS A GRILLE BCH  
LOCATION [ E: 339200 N: 3067020 ]  
LAND USE: AGR/RANGELAND  
CONDITION: MODERATE DISTURBANCE  
TYPE: 10 PERIOD: 3  
COASTAL: NO  
VISITED: YES

PINARCH: Record No 115  
SITE ID: 8PI00229  
NAME: Florida Presb College  
MAP: PASS A GRILLE BCH  
LOCATION [ E: 333460 N: 3068200 ]  
LAND USE: COMMERCIAL  
CONDITION: DESTROYED  
TYPE: 24 PERIOD: 3  
COASTAL: NO  
VISITED: YES

PINARCH: Record No 111  
SITE ID: 8PI00225  
NAME: Blossom Way Midden  
MAP: PASS A GRILLE BCH  
LOCATION [ E: 336460 N: 3065000 ]  
LAND USE: RESIDENTIAL  
CONDITION: DESTROYED  
TYPE: 9 PERIOD: MC  
COASTAL: NO  
VISITED: YES

PINARCH: Record No 116  
SITE ID: 8PI00230  
NAME: Nn  
MAP: PASS A GRILLE BCH  
LOCATION [ E: 330800 N: 3069420 ]  
LAND USE: VACANT-SUBMERGED  
CONDITION: MAJOR DISTURBANCE  
TYPE: 24 PERIOD: 3  
COASTAL: NO  
VISITED: YES

PINARCH: Record No 117  
SITE ID: 8PI00231  
NAME: Nn  
MAP: PASS A GRILLE BCH  
LOCATION [ E: 328670 N: 3070100 ]  
LAND USE: RESIDENTIAL  
CONDITION: DESTROYED  
TYPE: 24 PERIOD: 3  
COASTAL: NO  
VISITED: YES

PINARCH: Record No 122  
SITE ID: 8PI00239  
NAME: Eastlake I  
MAP: OLDSMAR  
LOCATION [ E: 0 N: 0 ]  
LAND USE: UNKNOWN  
CONDITION: UNKNOWN  
TYPE: 5 PERIOD: 3  
COASTAL: YES  
VISITED: NO

PINARCH: Record No 118  
SITE ID: 8PI00232  
NAME: Nn  
MAP: PASS A GRILLE BCH  
LOCATION [ E: 332740 N: 3067550 ]  
LAND USE: RESIDENTIAL  
CONDITION: DESTROYED  
TYPE: 5 PERIOD: 3  
COASTAL: NO  
VISITED: YES

PINARCH: Record No 123  
SITE ID: 8PI00240  
NAME: Eastlake II  
MAP: OLDSMAR  
LOCATION [ E: 0 N: 0 ]  
LAND USE: UNKNOWN  
CONDITION: UNKNOWN  
TYPE: 5 PERIOD: 3  
COASTAL: YES  
VISITED: NO

PINARCH: Record No 119  
SITE ID: 8PI00233  
NAME: Cats Point  
MAP: PASS A GRILLE BCH  
LOCATION [ E: 332560 N: 3067300 ]  
LAND USE: AGR/CONSERVATION  
CONDITION: MAJOR DISTURBANCE  
TYPE: 10 PERIOD: 1  
COASTAL: NO  
VISITED: YES

PINARCH: Record No 124  
SITE ID: 8PI00241  
NAME: Substation Site  
MAP: OLDSMAR  
LOCATION [ E: 0 N: 0 ]  
LAND USE: UNKNOWN  
CONDITION: UNKNOWN  
TYPE: 2 PERIOD: 3  
COASTAL: YES  
VISITED: NO

PINARCH: Record No 120  
SITE ID: 8PI00236  
NAME: Avoca  
MAP: TARPON SPRINGS  
LOCATION [ E: 324620 N: 3115560 ]  
LAND USE: RECREATIONAL  
CONDITION: MODERATE DISTURBANCE  
TYPE: 4 PERIOD: MC  
COASTAL: YES  
VISITED: YES

PINARCH: Record No 125  
SITE ID: 8PI00242  
NAME: Nn  
MAP: 0  
LOCATION [ E: 0 N: 0 ]  
LAND USE: UNKNOWN  
CONDITION: UNKNOWN  
TYPE: 2 PERIOD: 43  
COASTAL: NO  
VISITED: NO

PINARCH: Record No 121  
SITE ID: 8PI00237  
NAME: Curlew Road  
MAP: OLDSMAR  
LOCATION [ E: 330960 N: 3103600 ]  
LAND USE: RESIDENTIAL  
CONDITION: DESTROYED  
TYPE: 4 PERIOD: 58  
COASTAL: YES  
VISITED: YES

PINARCH: Record No 126  
SITE ID: 8PI00243  
NAME: Nn  
MAP: 0  
LOCATION [ E: 0 N: 0 ]  
LAND USE: UNKNOWN  
CONDITION: UNKNOWN  
TYPE: 2 PERIOD: 25  
COASTAL: NO  
VISITED: NO

PINARCH: Record No 127  
SITE ID: 8PI00244  
NAME: Nn  
MAP: 0  
LOCATION [ E: 0 N: 0 ]  
LAND USE: UNKNOWN  
CONDITION: UNKNOWN  
TYPE: 2 PERIOD: 25  
COASTAL: NO  
VISITED: NO

PINARCH: Record No 132  
SITE ID: 8PI00738  
NAME: Bertrand  
MAP: ST. PETERSBURG  
LOCATION [ E: 338300 N: 3071520 ]  
LAND USE: RESIDENTIAL  
CONDITION: DESTROYED  
TYPE: 12 PERIOD: 3  
COASTAL: NO  
VISITED: YES

PINARCH: Record No 128  
SITE ID: 8PI00245  
NAME: Beehive Site  
MAP: 0  
LOCATION [ E: 0 N: 0 ]  
LAND USE: UNKNOWN  
CONDITION: UNKNOWN  
TYPE: 2 PERIOD: 25  
COASTAL: NO  
VISITED: NO

PINARCH: Record No 133  
SITE ID: 8PI00739  
NAME: Nn  
MAP: ST. PETERSBURG  
LOCATION [ E: 338330 N: 3071540 ]  
LAND USE: RESIDENTIAL  
CONDITION: DESTROYED  
TYPE: 9 PERIOD: 25  
COASTAL: NO  
VISITED: YES

PINARCH: Record No 129  
SITE ID: 8PI00246  
NAME: Nn  
MAP: 0  
LOCATION [ E: 0 N: 0 ]  
LAND USE: UNKNOWN  
CONDITION: UNKNOWN  
TYPE: 2 PERIOD: 25  
COASTAL: NO  
VISITED: NO

PINARCH: Record No 134  
SITE ID: 8PI00740  
NAME: Allenson  
MAP: PASS A GRILLE BCH  
LOCATION [ E: 333440 N: 3070350 ]  
LAND USE: RESIDENTIAL  
CONDITION: DESTROYED  
TYPE: 1 PERIOD: 3  
COASTAL: NO  
VISITED: YES

PINARCH: Record No 130  
SITE ID: 8PI00247  
NAME: Nn  
MAP: 0  
LOCATION [ E: 0 N: 0 ]  
LAND USE: UNKNOWN  
CONDITION: UNKNOWN  
TYPE: 2 PERIOD: 25  
COASTAL: NO  
VISITED: NO

PINARCH: Record No 135  
SITE ID: 8PI00741  
NAME: Gas Plant  
MAP: ST. PETERSBURG  
LOCATION [ E: 337220 N: 3072520 ]  
LAND USE: RESIDENTIAL  
CONDITION: DESTROYED  
TYPE: 1 PERIOD: 25  
COASTAL: NO  
VISITED: YES

PINARCH: Record No 131  
SITE ID: 8PI00248  
NAME: Sunstyle Homes  
MAP: OLDSMAR  
LOCATION [ E: 329770 N: 3106200 ]  
LAND USE: RESIDENTIAL  
CONDITION: DESTROYED  
TYPE: 5 PERIOD: 3  
COASTAL: YES  
VISITED: YES

PINARCH: Record No 136  
SITE ID: 8PI00743  
NAME: Lampley Mound  
MAP: PASS A GRILLE BCH  
LOCATION [ E: 336060 N: 3070160 ]  
LAND USE: RESIDENTIAL  
CONDITION: DESTROYED  
TYPE: 13 PERIOD: 25  
COASTAL: NO  
VISITED: YES

PINARCH: Record No 137  
SITE ID: 8PI00744  
NAME: Baywood Park  
MAP: ST. PETERSBURG  
LOCATION [ E: 339320 N: 3073600 ]  
LAND USE: RECREATIONAL  
CONDITION: MAJOR DISTURBANCE  
TYPE: 9 PERIOD: 25  
COASTAL: NO  
VISITED: YES

PINARCH: Record No 142  
SITE ID: 8PI00841  
NAME: Autumn Run Subdivision  
MAP: ST PETERSBURG  
LOCATION [ E: 330330 N: 3084160 ]  
LAND USE: RESIDENTIAL  
CONDITION: DESTROYED  
TYPE: 9 PERIOD: 3  
COASTAL: NO  
VISITED: YES

PINARCH: Record No 138  
SITE ID: 8PI00745  
NAME: Round Lake  
MAP: ST PETERSBURG  
LOCATION [ E: 338400 N: 3073660 ]  
LAND USE: RESIDENTIAL  
CONDITION: DESTROYED  
TYPE: 5 PERIOD: 25  
COASTAL: NO  
VISITED: YES

PINARCH: Record No 143  
SITE ID: 8PI00844  
NAME: Eighth St South Bridge  
MAP: ST PETERSBURG  
LOCATION [ E: 337900 N: 3071800 ]  
LAND USE: INSTITUTIONAL/PUBLIC  
CONDITION: DESTROYED  
TYPE: 5 PERIOD: 43  
COASTAL: NO  
VISITED: YES

PINARCH: Record No 139  
SITE ID: 8PI00747  
NAME: Osprey Breeding Site  
MAP: DUNEDIN  
LOCATION [ E: 320090 N: 3106280 ]  
LAND USE: AGR/RANGELAND  
CONDITION: MINOR DISTURBANCE  
TYPE: 4 PERIOD: 81  
COASTAL: YES  
VISITED: YES

PINARCH: Record No 144  
SITE ID: 8PI00846  
NAME: Tarpon Lake Village 1  
MAP: ELFFERS  
LOCATION [ E: 332280 N: 3112600 ]  
LAND USE: RESIDENTIAL  
CONDITION: DESTROYED  
TYPE: 5 PERIOD: 3  
COASTAL: YES  
VISITED: YES

PINARCH: Record No 140  
SITE ID: 8PI00838  
NAME: Nn  
MAP: OLDSMAR  
LOCATION [ E: 332060 N: 3109900 ]  
LAND USE: INSTITUTIONAL/PUBLIC  
CONDITION: DESTROYED  
TYPE: 4 PERIOD: 3  
COASTAL: YES  
VISITED: YES

PINARCH: Record No 180  
SITE ID: 8PI00847  
NAME: Tarpon Lake Village 2  
MAP: OLDSMAR  
LOCATION [ E: 333760 N: 3111960 ]  
LAND USE: RESIDENTIAL  
CONDITION: DESTROYED  
TYPE: 48 PERIOD: 43  
COASTAL: YES  
VISITED: YES

PINARCH: Record No 141  
SITE ID: 8PI00840  
NAME: Tierra Verde Midden  
MAP: PASS A GRILLE BCH  
LOCATION [ E: 0 N: 0 ]  
LAND USE: UNKNOWN  
CONDITION: MAJOR DISTURBANCE  
TYPE: 9 PERIOD: 43  
COASTAL: NO  
VISITED: YES

PINARCH: Record No 181  
SITE ID: 8PI00848  
NAME: Tarpon Lake Village 3  
MAP: OLDSMAR  
LOCATION [ E: 334760 N: 3110450 ]  
LAND USE: RESIDENTIAL  
CONDITION: DESTROYED  
TYPE: 48 PERIOD: 17  
COASTAL: YES  
VISITED: YES

PINARCH: Record No 145  
SITE ID: 8PI00849  
NAME: Tarpon Lake Village 4  
MAP: OLDSMAR  
LOCATION [ E: 334080 N: 3109600 ]  
LAND USE: RESIDENTIAL  
CONDITION: DESTROYED  
TYPE: 2 PERIOD: MC  
COASTAL: YES  
VISITED: YES

---

PINARCH: Record No 150  
SITE ID: 8PI00854  
NAME: Sleuth Hill  
MAP: 0  
LOCATION [ E: 0 N: 0 ]  
LAND USE: UNKNOWN  
CONDITION: UNKNOWN  
TYPE: 2 PERIOD: 0  
COASTAL: NO  
VISITED: NO

---

PINARCH: Record No 146  
SITE ID: 8PI00850  
NAME: Tarpon Lake Village 5  
MAP: OLDSMAR  
LOCATION [ E: 333860 N: 3111400 ]  
LAND USE: RESIDENTIAL  
CONDITION: DESTROYED  
TYPE: 4 PERIOD: 17  
COASTAL: YES  
VISITED: YES

---

PINARCH: Record No 151  
SITE ID: 8PI00855  
NAME: Bayview Indian Midden  
MAP: SAFETY HARBOR  
LOCATION [ E: 331805 N: 3093561 ]  
LAND USE: RESIDENTIAL  
CONDITION: DESTROYED  
TYPE: 10 PERIOD: 58  
COASTAL: YES  
VISITED: YES

---

PINARCH: Record No 147  
SITE ID: 8PI00851  
NAME: Tarpon Lake Village 6  
MAP: OLDSMAR  
LOCATION [ E: 332180 N: 3110460 ]  
LAND USE: RESIDENTIAL  
CONDITION: DESTROYED  
TYPE: 5 PERIOD: 3  
COASTAL: YES  
VISITED: YES

---

PINARCH: Record No 152  
SITE ID: 8PI00856  
NAME: Slouth  
MAP: SAFETY HARBOR  
LOCATION [ E: 332760 N: 3089600 ]  
LAND USE: RESIDENTIAL  
CONDITION: DESTROYED  
TYPE: 10 PERIOD: 43  
COASTAL: YES  
VISITED: YES

---

PINARCH: Record No 148  
SITE ID: 8PI00852  
NAME: Tarpon Lake Village 7  
MAP: OLDSMAR  
LOCATION [ E: 332140 N: 3111500 ]  
LAND USE: RESIDENTIAL  
CONDITION: DESTROYED  
TYPE: 48 PERIOD: 3  
COASTAL: YES  
VISITED: YES

---

PINARCH: Record No 153  
SITE ID: 8PI00862  
NAME: Kepler  
MAP: SEMINOLE  
LOCATION [ E: 318040 N: 3084240 ]  
LAND USE: COMMERCIAL  
CONDITION: DESTROYED  
TYPE: 10 PERIOD: 81  
COASTAL: NO  
VISITED: YES

---

PINARCH: Record No 149  
SITE ID: 8PI00853  
NAME: Tarpon Lake Village 8  
MAP: OLDSMAR  
LOCATION [ E: 331350 N: 3110200 ]  
LAND USE: RESIDENTIAL  
CONDITION: DESTROYED  
TYPE: 5 PERIOD: 43  
COASTAL: YES  
VISITED: YES

---

PINARCH: Record No 154  
SITE ID: 8PI00863  
NAME: Point Alexis 2  
MAP: TARPON SPRINGS  
LOCATION [ E: 324300 N: 3116090 ]  
LAND USE: RESIDENTIAL  
CONDITION: DESTROYED  
TYPE: 10 PERIOD: 43  
COASTAL: YES  
VISITED: YES

---

PINARCH: Record No 155  
SITE ID: 8PI00864  
NAME: Point Alexis 1  
MAP: TARPON SPRINGS  
LOCATION [ E: 323580 N: 3117390 ]  
LAND USE: VACANT-RESIDENTIAL  
CONDITION: MAJOR DISTURBANCE  
TYPE: 4 PERIOD: 81  
COASTAL: YES  
VISITED: YES

---

PINARCH: Record No 160  
SITE ID: 8PI00873  
NAME: South Creek Overlook  
MAP: OLDSMAR  
LOCATION [ E: 331240 N: 3106660 ]  
LAND USE: RESIDENTIAL  
CONDITION: DESTROYED  
TYPE: 5 PERIOD: MC  
COASTAL: YES  
VISITED: YES

---

PINARCH: Record No 156  
SITE ID: 8PI00865  
NAME: Point Alexis 3  
MAP: TARPON SPRINGS  
LOCATION [ E: 324170 N: 3117300 ]  
LAND USE: VACANT-RESIDENTIAL  
CONDITION: MAJOR DISTURBANCE  
TYPE: 5 PERIOD: 3  
COASTAL: YES  
VISITED: YES

---

PINARCH: Record No 161  
SITE ID: 8PI00874  
NAME: Fitzcharles  
MAP: OLDSMAR  
LOCATION [ E: 330240 N: 3106100 ]  
LAND USE: RESIDENTIAL  
CONDITION: DESTROYED  
TYPE: 5 PERIOD: 3  
COASTAL: YES  
VISITED: YES

---

PINARCH: Record No 157  
SITE ID: 8PI00866  
NAME: Point Alexis 4  
MAP: TARPON SPRINGS  
LOCATION [ E: 324020 N: 3117380 ]  
LAND USE: RESIDENTIAL  
CONDITION: DESTROYED  
TYPE: 10 PERIOD: 81  
COASTAL: YES  
VISITED: YES

---

PINARCH: Record No 162  
SITE ID: 8PI00875  
NAME: Sinkhole Site  
MAP: OLDSMAR  
LOCATION [ E: 330100 N: 3106790 ]  
LAND USE: RESIDENTIAL  
CONDITION: DESTROYED  
TYPE: 5 PERIOD: 3  
COASTAL: YES  
VISITED: YES

---

PINARCH: Record No 158  
SITE ID: 8PI00871  
NAME: Stump Mortar  
MAP: OLDSMAR  
LOCATION [ E: 330940 N: 3107260 ]  
LAND USE: VACANT-RESIDENTIAL  
CONDITION: MAJOR DISTURBANCE  
TYPE: 4 PERIOD: 3  
COASTAL: YES  
VISITED: YES

---

PINARCH: Record No 163  
SITE ID: 8PI00876  
NAME: Stadium Parking  
MAP: ST PETERSBURG  
LOCATION [ E: 337620 N: 3072230 ]  
LAND USE: COMMERCIAL  
CONDITION: DESTROYED  
TYPE: 5 PERIOD: 3  
COASTAL: NO  
VISITED: YES

---

PINARCH: Record No 159  
SITE ID: 8PI00872  
NAME: South Cove  
MAP: OLDSMAR  
LOCATION [ E: 331940 N: 3107160 ]  
LAND USE: RECREATIONAL  
CONDITION: MAJOR DISTURBANCE  
TYPE: 4 PERIOD: MC  
COASTAL: YES  
VISITED: YES

---

PINARCH: Record No 164  
SITE ID: 8PI00878  
NAME: Coachman Club  
MAP: SAFETY HARBOR  
LOCATION [ E: 329400 N: 3095280 ]  
LAND USE: RESIDENTIAL  
CONDITION: DESTROYED  
TYPE: 5 PERIOD: 43  
COASTAL: YES  
VISITED: YES

---

PINARCH: Record No 165  
SITE ID: 8PI00879  
NAME: Cobb Mound  
MAP: OLDSMAR  
LOCATION [ E: 331300 N: 3107960 ]  
LAND USE: RESIDENTIAL  
CONDITION: DESTROYED  
TYPE: 13 PERIOD: MC  
COASTAL: YES  
VISITED: YES

---

PINARCH: Record No 170  
SITE ID: 8PI00894  
NAME: New Haven #1  
MAP: ELFERS  
LOCATION [ E: 329420 N: 3117270 ]  
LAND USE: VACANT-RESIDENTIAL  
CONDITION: MAJOR DISTURBANCE  
TYPE: 4 PERIOD: 3  
COASTAL: YES  
VISITED: YES

---

PINARCH: Record No 166  
SITE ID: 8PI00880  
NAME: Cobb's Landing Workshop  
MAP: OLDSMAR  
LOCATION [ E: 0 N: 0 ]  
LAND USE: UNKNOWN  
CONDITION: UNKNOWN  
TYPE: 5 PERIOD: 6  
COASTAL: YES  
VISITED: NO

---

PINARCH: Record No 171  
SITE ID: 8PI00895  
NAME: New Haven #2  
MAP: ELFERS  
LOCATION [ E: 329980 N: 3117300 ]  
LAND USE: VACANT-SUBMERGED  
CONDITION: MINOR DISTURBANCE  
TYPE: 4 PERIOD: 3  
COASTAL: YES  
VISITED: YES

---

PINARCH: Record No 167  
SITE ID: 8PI00881  
NAME: Turtle Crawl Point  
MAP: 0  
LOCATION [ E: 0 N: 0 ]  
LAND USE: UNKNOWN  
CONDITION: UNKNOWN  
TYPE: 2 PERIOD: 25  
COASTAL: NO  
VISITED: NO

---

PINARCH: Record No 172  
SITE ID: 8PI00896  
NAME: New Haven #3  
MAP: ELFERS  
LOCATION [ E: 329780 N: 3117070 ]  
LAND USE: RES/CONSERVATION  
CONDITION: MINOR DISTURBANCE  
TYPE: 4 PERIOD: 3  
COASTAL: YES  
VISITED: YES

---

PINARCH: Record No 168  
SITE ID: 8PI00891  
NAME: Plateau Site  
MAP: ELFERS  
LOCATION [ E: 328220 N: 3160600 ]  
LAND USE: RESIDENTIAL  
CONDITION: DESTROYED  
TYPE: 5 PERIOD: 43  
COASTAL: YES  
VISITED: YES

---

PINARCH: Record No 173  
SITE ID: 8PI00897  
NAME: New Haven #4  
MAP: ELFERS  
LOCATION [ E: 328900 N: 3116830 ]  
LAND USE: RES/CONSERVATION  
CONDITION: MAJOR DISTURBANCE  
TYPE: 5 PERIOD: 43  
COASTAL: YES  
VISITED: YES

---

PINARCH: Record No 169  
SITE ID: 8PI00892  
NAME: Oakbrooke  
MAP: TARPON SPRINGS  
LOCATION [ E: 328125 N: 3116420 ]  
LAND USE: RESIDENTIAL  
CONDITION: DESTROYED  
TYPE: 5 PERIOD: 43  
COASTAL: YES  
VISITED: YES

---

PINARCH: Record No 174  
SITE ID: 8PI00898  
NAME: New Haven #5  
MAP: ELFERS  
LOCATION [ E: 328600 N: 3116930 ]  
LAND USE: RES/CONSERVATION  
CONDITION: MAJOR DISTURBANCE  
TYPE: 4 PERIOD: 43  
COASTAL: YES  
VISITED: YES

---

PINARCH: Record No 175  
SITE ID: 8PI00899  
NAME: New Haven #6  
MAP: ELFERS  
LOCATION [ E: 328700 N: 3117130 ]  
LAND USE: RES/CONSERVATION  
CONDITION: MAJOR DISTURBANCE  
TYPE: 2 PERIOD: 43  
COASTAL: YES  
VISITED: YES

PINARCH: Record No 185  
SITE ID: 8PI01193  
NAME: Blue Heron Lake  
MAP: ST PETERSBURG  
LOCATION [ E: 337180 N: 3083520 ]  
LAND USE: COMMERCIAL  
CONDITION: DESTROYED  
TYPE: 5 PERIOD: MC  
COASTAL: NO  
VISITED: YES

PINARCH: Record No 176  
SITE ID: 8PI00900  
NAME: New Haven #7  
MAP: ELFERS  
LOCATION [ E: 329710 N: 3116720 ]  
LAND USE: VACANT-SUBMERGED  
CONDITION: MINOR DISTURBANCE  
TYPE: 5 PERIOD: 4  
COASTAL: YES  
VISITED: YES

PINARCH: Record No 186  
SITE ID: 8PI01194  
NAME: Village Green  
MAP: ST PETERSBURG  
LOCATION [ E: 336300 N: 3081300 ]  
LAND USE: RESIDENTIAL  
CONDITION: DESTROYED  
TYPE: 5 PERIOD: MC  
COASTAL: NO  
VISITED: YES

PINARCH: Record No 177  
SITE ID: 8PI00901  
NAME: Sawgrass Lake 1  
MAP: ST PETERSBURG  
LOCATION [ E: 335900 N: 3080100 ]  
LAND USE: PUBLIC LAND/SWFWMD  
CONDITION: DESTROYED  
TYPE: 5 PERIOD: 3  
COASTAL: NO  
VISITED: YES

PINARCH: Record No 187  
SITE ID: 8PI01195  
NAME: Colony Point  
MAP: PASS A GRILLE BCH  
LOCATION [ E: 338520 N: 3065340 ]  
LAND USE: RESIDENTIAL  
CONDITION: DESTROYED  
TYPE: 5 PERIOD: 3  
COASTAL: NO  
VISITED: YES

PINARCH: Record No 178  
SITE ID: 8PI00902  
NAME: Sawgrass Lake 2  
MAP: ST PETERSBURG  
LOCATION [ E: 0 N: 0 ]  
LAND USE: PUBLIC LAND/SWFWMD  
CONDITION: MAJOR DISTURBANCE  
TYPE: 4 PERIOD: MC  
COASTAL: NO  
VISITED: YES

PINARCH: Record No 188  
SITE ID: 8PI01196  
NAME: 22nd Street Site  
MAP: PASS A GRILLE BCH  
LOCATION [ E: 336000 N: 3065100 ]  
LAND USE: RESIDENTIAL  
CONDITION: DESTROYED  
TYPE: 5 PERIOD: 3  
COASTAL: NO  
VISITED: YES

PINARCH: Record No 184  
SITE ID: 8PI01192  
NAME: New Publix Site  
MAP: PASS A GRILLE BCH  
LOCATION [ E: 334380 N: 3067300 ]  
LAND USE: COMMERCIAL  
CONDITION: DESTROYED  
TYPE: 5 PERIOD: 3  
COASTAL: NO  
VISITED: YES

PINARCH: Record No 189  
SITE ID: 8PI01197  
NAME: Broadwaters Site  
MAP: PASS A GRILLE BCH  
LOCATION [ E: 333980 N: 3068280 ]  
LAND USE: RESIDENTIAL  
CONDITION: DESTROYED  
TYPE: 5 PERIOD: MC  
COASTAL: NO  
VISITED: YES



PINARCH: Record No 190  
SITE ID: 8PI01198  
NAME: Whitehall Gardens  
MAP: PASS A GRILLE BCH  
LOCATION [ E: 334680 N: 3066660 ]  
LAND USE: RESIDENTIAL  
CONDITION: DESTROYED  
TYPE: 10 PERIOD: 3  
COASTAL: NO  
VISITED: YES

PINARCH: Record No 195  
SITE ID: 8PI01203  
NAME: Piper-Fuller Field  
MAP: ST PETERSBURG  
LOCATION [ E: 328000 N: 3075820 ]  
LAND USE: RECREATIONAL  
CONDITION: DESTROYED  
TYPE: 5 PERIOD: MC  
COASTAL: NO  
VISITED: YES

PINARCH: Record No 191  
SITE ID: 8PI01199  
NAME: Lake Vista Site  
MAP: PASS A GRILLE BCH  
LOCATION [ E: 336900 N: 3066740 ]  
LAND USE: NOT VERIFIED  
CONDITION: UNKNOWN  
TYPE: 5 PERIOD: 3  
COASTAL: NO  
VISITED: NO

PINARCH: Record No 196  
SITE ID: 8PI01204  
NAME: Taylor Mound  
MAP: PASS A GRILLE BCH  
LOCATION [ E: 338160 N: 3069250 ]  
LAND USE: RESIDENTIAL  
CONDITION: DESTROYED  
TYPE: 12 PERIOD: 3  
COASTAL: NO  
VISITED: YES

PINARCH: Record No 192  
SITE ID: 8PI01200  
NAME: Times Square Site  
MAP: PASS A GRILLE BCH  
LOCATION [ E: 335000 N: 3070000 ]  
LAND USE: RESIDENTIAL  
CONDITION: DESTROYED  
TYPE: 5 PERIOD: 3  
COASTAL: NO  
VISITED: YES

PINARCH: Record No 197  
SITE ID: 8PI01205  
NAME: Judy Mound  
MAP: PASS A GRILLE BCH  
LOCATION [ E: 338320 N: 3067760 ]  
LAND USE: RESIDENTIAL  
CONDITION: DESTROYED  
TYPE: 12 PERIOD: 25  
COASTAL: NO  
VISITED: YES

PINARCH: Record No 193  
SITE ID: 8PI01201  
NAME: Maximo Moorings  
MAP: PASS A GRILLE BCH  
LOCATION [ E: 333500 N: 3067700 ]  
LAND USE: RESIDENTIAL  
CONDITION: DESTROYED  
TYPE: 4 PERIOD: 3  
COASTAL: NO  
VISITED: YES

PINARCH: Record No 198  
SITE ID: 8PI01206  
NAME: Southside Shop Center  
MAP: PASS A GRILLE BCH  
LOCATION [ E: 338300 N: 3067920 ]  
LAND USE: COMMERCIAL  
CONDITION: DESTROYED  
TYPE: 5 PERIOD: 25  
COASTAL: NO  
VISITED: YES

PINARCH: Record No 194  
SITE ID: 8PI01202  
NAME: Lake Catalina  
MAP: PASS A GRILLE BCH  
LOCATION [ E: 337540 N: 3066660 ]  
LAND USE: RESIDENTIAL  
CONDITION: DESTROYED  
TYPE: 5 PERIOD: 3  
COASTAL: NO  
VISITED: YES

PINARCH: Record No 199  
SITE ID: 8PI01207  
NAME: Nn  
MAP: ST PETERSBURG  
LOCATION [ E: 336960 N: 3072100 ]  
LAND USE: RECREATIONAL  
CONDITION: DESTROYED  
TYPE: 5 PERIOD: 3  
COASTAL: NO  
VISITED: YES

PINARCH: Record No 200  
SITE ID: 8PI01208  
NAME: Lake Maggiore  
MAP: PASS A GRILLE BCH  
LOCATION [ E: 336880 N: 3067675 ]  
LAND USE: RECREATIONAL  
CONDITION: MODERATE DISTURBANCE  
TYPE: 5 PERIOD: 3  
COASTAL: NO  
VISITED: YES

PINARCH: Record No 205  
SITE ID: 8PI01213  
NAME: Indian Trails  
MAP: ST PETERSBURG  
LOCATION [ E: 338090 N: 3082700 ]  
LAND USE: RESIDENTIAL  
CONDITION: DESTROYED  
TYPE: 4 PERIOD: MC  
COASTAL: NO  
VISITED: YES

PINARCH: Record No 201  
SITE ID: 8PI01209  
NAME: Old Windmill Site  
MAP: PASS A GRILLE BCH  
LOCATION [ E: 338260 N: 3065680 ]  
LAND USE: RESIDENTIAL  
CONDITION: DESTROYED  
TYPE: 5 PERIOD: 3  
COASTAL: NO  
VISITED: YES

PINARCH: Record No 206  
SITE ID: 8PI01214  
NAME: Glen Lake Site  
MAP: ST PETERSBURG  
LOCATION [ E: 336680 N: 3081840 ]  
LAND USE: RESIDENTIAL  
CONDITION: DESTROYED  
TYPE: 5 PERIOD: 78  
COASTAL: NO  
VISITED: YES

PINARCH: Record No 202  
SITE ID: 8PI01210  
NAME: Baker Midden  
MAP: PASS A GRILLE BCH  
LOCATION [ E: 339480 N: 3069280 ]  
LAND USE: INSTITUTIONAL/PUBLIC  
CONDITION: MAJOR DISTURBANCE  
TYPE: 10 PERIOD: 58  
COASTAL: NO  
VISITED: YES

PINARCH: Record No 207  
SITE ID: 8PI01215  
NAME: Evensen Site  
MAP: ST PETERSBURG  
LOCATION [ E: 336480 N: 3078640 ]  
LAND USE: RESIDENTIAL  
CONDITION: DESTROYED  
TYPE: 5 PERIOD: MC  
COASTAL: NO  
VISITED: YES

PINARCH: Record No 203  
SITE ID: 8PI01211  
NAME: Lewis Island  
MAP: PASS A GRILLE BCH  
LOCATION [ E: 339560 N: 3068600 ]  
LAND USE: RESIDENTIAL  
CONDITION: DESTROYED  
TYPE: 5 PERIOD: MC  
COASTAL: NO  
VISITED: YES

PINARCH: Record No 208  
SITE ID: 8PI01216  
NAME: 32nd Street Site  
MAP: PASS A GRILLE BCH  
LOCATION [ E: 337780 N: 3069280 ]  
LAND USE: RESIDENTIAL  
CONDITION: DESTROYED  
TYPE: 5 PERIOD: 3  
COASTAL: NO  
VISITED: YES

PINARCH: Record No 204  
SITE ID: 8PI01212  
NAME: Turner Creek Site  
MAP: ST PETERSBURG  
LOCATION [ E: 336340 N: 3080740 ]  
LAND USE: COMMERCIAL  
CONDITION: DESTROYED  
TYPE: 5 PERIOD: 3  
COASTAL: NO  
VISITED: YES

PINARCH: Record No 209  
SITE ID: 8PI01217  
NAME: Booker Creek 1  
MAP: ST PETERSBURG  
LOCATION [ E: 338120 N: 3071520 ]  
LAND USE: RESIDENTIAL  
CONDITION: DESTROYED  
TYPE: 5 PERIOD: 3  
COASTAL: NO  
VISITED: YES

PINARCH: Record No 210  
SITE ID: 8PI01218  
NAME: Booker Creek 2  
MAP: ST PETERSBURG  
LOCATION [ E: 337930 N: 3071680 ]  
LAND USE: RESIDENTIAL  
CONDITION: DESTROYED  
TYPE: 5 PERIOD: 3  
COASTAL: NO  
VISITED: YES

PINARCH: Record No 215  
SITE ID: 8PI01223  
NAME: Bear Creek 4  
MAP: ST PETERSBURG  
LOCATION [ E: 330400 N: 3072120 ]  
LAND USE: RESIDENTIAL  
CONDITION: DESTROYED  
TYPE: 5 PERIOD: 3  
COASTAL: NO  
VISITED: YES

PINARCH: Record No 211  
SITE ID: 8PI01219  
NAME: Booker Creek 3  
MAP: ST PETERSBURG  
LOCATION [ E: 337680 N: 3071880 ]  
LAND USE: RESIDENTIAL  
CONDITION: DESTROYED  
TYPE: 5 PERIOD: 3  
COASTAL: NO  
VISITED: YES

PINARCH: Record No 216  
SITE ID: 8PI01224  
NAME: Bear Creek Elem School  
MAP: ST PETERSBURG  
LOCATION [ E: 330860 N: 3072420 ]  
LAND USE: INSTITUTIONAL/PUBLIC  
CONDITION: MODERATE DISTURBANCE  
TYPE: 5 PERIOD: 3  
COASTAL: NO  
VISITED: YES

PINARCH: Record No 212  
SITE ID: 8PI01220  
NAME: South Bay Drive  
MAP: ST PETERSBURG  
LOCATION [ E: 338100 N: 3072160 ]  
LAND USE: INSTITUTIONAL/PUBLIC  
CONDITION: DESTROYED  
TYPE: 5 PERIOD: 5  
COASTAL: NO  
VISITED: YES

PINARCH: Record No 217  
SITE ID: 8PI01225  
NAME: Royal Palm Cemetery  
MAP: ST PETERSBURG  
LOCATION [ E: 331360 N: 3072300 ]  
LAND USE: INSTITUTIONAL/PUBLIC  
CONDITION: DESTROYED  
TYPE: 5 PERIOD: 3  
COASTAL: NO  
VISITED: YES

PINARCH: Record No 213  
SITE ID: 8PI01221  
NAME: Nn  
MAP: PASS A GRILLE BCH  
LOCATION [ E: 333280 N: 3068670 ]  
LAND USE: RESIDENTIAL  
CONDITION: DESTROYED  
TYPE: 58 PERIOD: 4  
COASTAL: NO  
VISITED: YES

PINARCH: Record No 218  
SITE ID: 8PI01226  
NAME: Nn  
MAP: ST PETERSBURG  
LOCATION [ E: 331760 N: 3074980 ]  
LAND USE: RESIDENTIAL  
CONDITION: DESTROYED  
TYPE: 5 PERIOD: 3  
COASTAL: NO  
VISITED: YES

PINARCH: Record No 214  
SITE ID: 8PI01222  
NAME: Clam Bayou Site  
MAP: PASS A GRILLE BCH  
LOCATION [ E: 333280 N: 3069000 ]  
LAND USE: RESIDENTIAL  
CONDITION: DESTROYED  
TYPE: 5 PERIOD: MC  
COASTAL: NO  
VISITED: YES

PINARCH: Record No 219  
SITE ID: 8PI01227  
NAME: Palm Lake Church  
MAP: ST PETERSBURG  
LOCATION [ E: 331680 N: 3075140 ]  
LAND USE: INSTITUTIONAL/PUBLIC  
CONDITION: MODERATE DISTURBANCE  
TYPE: 5 PERIOD: 3  
COASTAL: NO  
VISITED: YES

PINARCH: Record No 220  
SITE ID: 8PI01228  
NAME: Cherbonneaux Site  
MAP: PASS A GRILLE BCH  
LOCATION [ E: 333140 N: 3067240 ]  
LAND USE: INSTITUTIONAL/PUBLIC  
CONDITION: DESTROYED  
TYPE: 10 PERIOD: 3  
COASTAL: NO  
VISITED: YES

PINARCH: Record No 225  
SITE ID: 8PI01233  
NAME: Riviera Bay 2  
MAP: PORT TAMPA  
LOCATION [ E: 340600 N: 3081000 ]  
LAND USE: RESIDENTIAL  
CONDITION: DESTROYED  
TYPE: 2 PERIOD: 3  
COASTAL: YES  
VISITED: YES

PINARCH: Record No 221  
SITE ID: 8PI01229  
NAME: Eagle Lake Site  
MAP: ST PETERSBURG  
LOCATION [ E: 329560 N: 3073600 ]  
LAND USE: RESIDENTIAL  
CONDITION: DESTROYED  
TYPE: 5 PERIOD: 3  
COASTAL: NO  
VISITED: YES

PINARCH: Record No 226  
SITE ID: 8PI01234  
NAME: Nn  
MAP: PASS A GRILLE BCH  
LOCATION [ E: 334160 N: 3070320 ]  
LAND USE: AGR/RANGELAND  
CONDITION: MINOR DISTURBANCE  
TYPE: 5 PERIOD: 3  
COASTAL: NO  
VISITED: YES

PINARCH: Record No 222  
SITE ID: 8PI01230  
NAME: Nn  
MAP: PASS A GRILLE BCH  
LOCATION [ E: 338820 N: 3066520 ]  
LAND USE: RESIDENTIAL  
CONDITION: DESTROYED  
TYPE: 2 PERIOD: 25  
COASTAL: NO  
VISITED: YES

PINARCH: Record No 227  
SITE ID: 8PI01235  
NAME: Childs Park Site  
MAP: PASS A GRILLE BCH  
LOCATION [ E: 333640 N: 3070220 ]  
LAND USE: RECREATIONAL  
CONDITION: MODERATE DISTURBANCE  
TYPE: 5 PERIOD: 3  
COASTAL: NO  
VISITED: YES

PINARCH: Record No 223  
SITE ID: 8PI01231  
NAME: Riviera Bay 1  
MAP: PORT TAMPA  
LOCATION [ E: 340000 N: 3081880 ]  
LAND USE: RESIDENTIAL  
CONDITION: DESTROYED  
TYPE: 10 PERIOD: 25  
COASTAL: YES  
VISITED: YES

PINARCH: Record No 228  
SITE ID: 8PI01236  
NAME: Spoil Island  
MAP: PASS A GRILLE BCH  
LOCATION [ E: 339620 N: 3069570 ]  
LAND USE: VACANT-SUBMERGED  
CONDITION: MODERATE DISTURBANCE  
TYPE: 5 PERIOD: 53  
COASTAL: NO  
VISITED: YES

PINARCH: Record No 224  
SITE ID: 8PI01232  
NAME: Garden Drive Site  
MAP: ST PETERSBURG  
LOCATION [ E: 327700 N: 3073900 ]  
LAND USE: RESIDENTIAL  
CONDITION: DESTROYED  
TYPE: 10 PERIOD: 3  
COASTAL: NO  
VISITED: YES

PINARCH: Record No 229  
SITE ID: 8PI01237  
NAME: Edward White Hospital  
MAP: ST PETERSBURG  
LOCATION [ E: 336180 N: 3074000 ]  
LAND USE: INSTITUTIONAL/PUBLIC  
CONDITION: DESTROYED  
TYPE: 5 PERIOD: 5  
COASTAL: NO  
VISITED: YES

PINARCH: Record No 230  
SITE ID: 8PI01238  
NAME: Bay Vista Park  
MAP: ST PETERSBURG  
LOCATION [ E: 338180 N: 3065340 ]  
LAND USE: RECREATIONAL  
CONDITION: MODERATE DISTURBANCE  
TYPE: 5 PERIOD: 3  
COASTAL: NO  
VISITED: YES

---

PINARCH: Record No 235  
SITE ID: 8PI01243  
NAME: Riviera Bay 3  
MAP: PORT TAMPA  
LOCATION [ E: 341220 N: 3081100 ]  
LAND USE: RECREATIONAL  
CONDITION: MODERATE DISTURBANCE  
TYPE: 10 PERIOD: 3  
COASTAL: YES  
VISITED: YES

---

PINARCH: Record No 231  
SITE ID: 8PI01239  
NAME: Nn  
MAP: ST PETERSBURG  
LOCATION [ E: 337900 N: 3076220 ]  
LAND USE: COMMERCIAL  
CONDITION: DESTROYED  
TYPE: 10 PERIOD: 25  
COASTAL: NO  
VISITED: YES

---

PINARCH: Record No 236  
SITE ID: 8PI01244  
NAME: Crescent Lake  
MAP: ST PETERSBURG  
LOCATION [ E: 338260 N: 3074580 ]  
LAND USE: RECREATIONAL  
CONDITION: MODERATE DISTURBANCE  
TYPE: 16 PERIOD: 25  
COASTAL: NO  
VISITED: YES

---

PINARCH: Record No 232  
SITE ID: 8PI01240  
NAME: Jungle Shores Site  
MAP: SEMINOLE  
LOCATION [ E: 326900 N: 3076580 ]  
LAND USE: RESIDENTIAL  
CONDITION: DESTROYED  
TYPE: 10 PERIOD: 3  
COASTAL: NO  
VISITED: YES

---

PINARCH: Record No 237  
SITE ID: 8PI01245  
NAME: Riviera Bay 4  
MAP: PORT TAMPA  
LOCATION [ E: 341340 N: 3081900 ]  
LAND USE: RECREATIONAL  
CONDITION: MODERATE DISTURBANCE  
TYPE: 5 PERIOD: MC  
COASTAL: YES  
VISITED: YES

---

PINARCH: Record No 233  
SITE ID: 8PI01241  
NAME: Villa Park Estates  
MAP: SEMINOLE  
LOCATION [ E: 326940 N: 3076100 ]  
LAND USE: RESIDENTIAL  
CONDITION: DESTROYED  
TYPE: 10 PERIOD: 3  
COASTAL: NO  
VISITED: YES

---

PINARCH: Record No 238  
SITE ID: 8PI01246  
NAME: 52nd Street South  
MAP: ST PETERSBURG  
LOCATION [ E: 332140 N: 3071880 ]  
LAND USE: RESIDENTIAL  
CONDITION: DESTROYED  
TYPE: 5 PERIOD: 3  
COASTAL: NO  
VISITED: YES

---

PINARCH: Record No 234  
SITE ID: 8PI01242  
NAME: Pelham Road Mound  
MAP: SEMINOLE  
LOCATION [ E: 327120 N: 3075400 ]  
LAND USE: RESIDENTIAL  
CONDITION: DESTROYED  
TYPE: 12 PERIOD: 58  
COASTAL: NO  
VISITED: YES

---

PINARCH: Record No 239  
SITE ID: 8PI01247  
NAME: Googe Island  
MAP: PORT TAMPA  
LOCATION [ E: 342580 N: 3079200 ]  
LAND USE: AGR/RANGELAND  
CONDITION: MODERATE DISTURBANCE  
TYPE: 10 PERIOD: 3  
COASTAL: YES  
VISITED: YES

---

PINARCH: Record No 240  
SITE ID: 8PI01248  
NAME: Miles Pines Site  
MAP: ST PETERSBURG  
LOCATION [ E: 330420 N: 3076140 ]  
LAND USE: RESIDENTIAL  
CONDITION: DESTROYED  
TYPE: 5 PERIOD: MC  
COASTAL: NO  
VISITED: YES

PINARCH: Record No 245  
SITE ID: 8PI01253  
NAME: Emerson Ave Mound  
MAP: ST PETERSBURG  
LOCATION [ E: 335430 N: 3072160 ]  
LAND USE: RESIDENTIAL  
CONDITION: DESTROYED  
TYPE: 12 PERIOD: 3  
COASTAL: NO  
VISITED: YES

PINARCH: Record No 241  
SITE ID: 8PI01249  
NAME: Nn  
MAP: PASS A GRILLE BCH  
LOCATION [ E: 334860 N: 3066260 ]  
LAND USE: RESIDENTIAL  
CONDITION: DESTROYED  
TYPE: 5 PERIOD: 25  
COASTAL: NO  
VISITED: YES

PINARCH: Record No 246  
SITE ID: 8PI01254  
NAME: Boca Ciega Bay Midden  
MAP: SEMINOLE  
LOCATION [ E: 327000 N: 3075500 ]  
LAND USE: RESIDENTIAL  
CONDITION: DESTROYED  
TYPE: 10 PERIOD: 3  
COASTAL: NO  
VISITED: YES

PINARCH: Record No 242  
SITE ID: 8PI01250  
NAME: Little Bayou Site  
MAP: PASS A GRILLE BCH  
LOCATION [ E: 338550 N: 3067040 ]  
LAND USE: AGR/RANGELAND  
CONDITION: MINOR DISTURBANCE  
TYPE: 4 PERIOD: MC  
COASTAL: NO  
VISITED: YES

PINARCH: Record No 247  
SITE ID: 8PI01255  
NAME: Old Publix Site  
MAP: ST PETERSBURG  
LOCATION [ E: 337760 N: 3078320 ]  
LAND USE: RESIDENTIAL  
CONDITION: DESTROYED  
TYPE: 5 PERIOD: 3  
COASTAL: NO  
VISITED: YES

PINARCH: Record No 243  
SITE ID: 8PI01251  
NAME: Forest Bluff Site  
MAP: PASS A GRILLE BCH  
LOCATION [ E: 338400 N: 3065910 ]  
LAND USE: RECREATIONAL  
CONDITION: MODERATE DISTURBANCE  
TYPE: 5 PERIOD: 25  
COASTAL: NO  
VISITED: YES

PINARCH: Record No 248  
SITE ID: 8PI01256  
NAME: Shorecrest Site  
MAP: ST PETERSBURG  
LOCATION [ E: 339220 N: 3078060 ]  
LAND USE: INSTITUTIONAL/PUBLIC  
CONDITION: MAJOR DISTURBANCE  
TYPE: 5 PERIOD: 25  
COASTAL: NO  
VISITED: YES

PINARCH: Record No 244  
SITE ID: 8PI01252  
NAME: Anders Site  
MAP: SEMINOLE  
LOCATION [ E: 327000 N: 3076620 ]  
LAND USE: RESIDENTIAL  
CONDITION: DESTROYED  
TYPE: 10 PERIOD: 81  
COASTAL: NO  
VISITED: YES

PINARCH: Record No 179  
SITE ID: 8PI01257  
NAME: Meyers Cove Midden  
MAP: TARPON SPRINGS  
LOCATION [ E: 325280 N: 3116840 ]  
LAND USE: COMMERCIAL  
CONDITION: DESTROYED  
TYPE: 10 PERIOD: MC  
COASTAL: YES  
VISITED: YES

PINARCH: Record No 249  
SITE ID: 8PI01257  
NAME: Meyers Cove Midden  
MAP: ST PETERSBURG  
LOCATION [ E: 336300 N: 3081300 ]  
LAND USE: NOT VERIFIED  
CONDITION: UNKNOWN  
TYPE: 10 PERIOD: MC  
COASTAL: NO  
VISITED: NO

PINARCH: Record No 253  
SITE ID: 8PI01263C  
NAME: Nopinear  
MAP: ELFERS  
LOCATION [ E: 0 N: 0 ]  
LAND USE: UNKNOWN  
CONDITION: UNKNOWN  
TYPE: 4 PERIOD: 25  
COASTAL: YES  
VISITED: NO

PINARCH: Record No 260  
SITE ID: 8PI01258  
NAME: Gandy Exit  
MAP: ST PETERSBURG  
LOCATION [ E: 336300 N: 3081300 ]  
LAND USE: INSTITUTIONAL/PUBLIC  
CONDITION: DESTROYED  
TYPE: 5 PERIOD: 3  
COASTAL: NO  
VISITED: YES

PINARCH: Record No 254  
SITE ID: 8PI01263D  
NAME: Nopinear  
MAP: ELFERS  
LOCATION [ E: 0 N: 0 ]  
LAND USE: UNKNOWN  
CONDITION: UNKNOWN  
TYPE: 3 PERIOD: 25  
COASTAL: YES  
VISITED: NO

PINARCH: Record No 250  
SITE ID: 8PI01262  
NAME: Colonial Mobile Homes  
MAP: 0  
LOCATION [ E: 0 N: 0 ]  
LAND USE: UNKNOWN  
CONDITION: DESTROYED  
TYPE: 5 PERIOD: 25  
COASTAL: NO  
VISITED: YES

PINARCH: Record No 255  
SITE ID: 8PI01263E  
NAME: Nopinear  
MAP: ELFERS  
LOCATION [ E: 337150 N: 3112920 ]  
LAND USE: NOT VERIFIED  
CONDITION: UNKNOWN  
TYPE: 3 PERIOD: 25  
COASTAL: YES  
VISITED: NO

PINARCH: Record No 251  
SITE ID: 8PI01263A  
NAME: Nopinear  
MAP: ELFERS  
LOCATION [ E: 0 N: 0 ]  
LAND USE: UNKNOWN  
CONDITION: UNKNOWN  
TYPE: 4 PERIOD: 58  
COASTAL: YES  
VISITED: NO

PINARCH: Record No 256  
SITE ID: 8PI01264  
NAME: Cabbage Key Midden  
MAP: PASS A GRILLE BCH  
LOCATION [ E: 329540 N: 3061140 ]  
LAND USE: RESIDENTIAL  
CONDITION: DESTROYED  
TYPE: 10 PERIOD: 58  
COASTAL: NO  
VISITED: YES

PINARCH: Record No 252  
SITE ID: 8PI01263B  
NAME: Nopinear  
MAP: ELFERS  
LOCATION [ E: 0 N: 0 ]  
LAND USE: UNKNOWN  
CONDITION: UNKNOWN  
TYPE: 4 PERIOD: 58  
COASTAL: YES  
VISITED: NO

PINARCH: Record No 257  
SITE ID: 8PI01265  
NAME: Madelaine Key Site  
MAP: PASS A GRILLE BCH  
LOCATION [ E: 330600 N: 3058800 ]  
LAND USE: RECREATIONAL  
CONDITION: MAJOR DISTURBANCE  
TYPE: 10 PERIOD: 58  
COASTAL: NO  
VISITED: YES

PINARCH: Record No 258  
SITE ID: 8PI01343  
NAME: Pipkin Mound  
MAP: SAFETY HARBOR  
LOCATION [ E: 0 N: 0 ]  
LAND USE: UNKNOWN  
CONDITION: UNKNOWN  
TYPE: 12 PERIOD: 58  
COASTAL: YES  
VISITED: NO

PINARCH: Record No 259  
SITE ID: 8PI01344  
NAME: Garden Island  
MAP: 0  
LOCATION [ E: 0 N: 0 ]  
LAND USE: UNKNOWN  
CONDITION: UNKNOWN  
TYPE: 4 PERIOD: 25  
COASTAL: NO  
VISITED: NO

PINARCH: Record No 261



**APPENDIX E**

**LEGISLATION RELATING TO  
ARCHAEOLOGICAL RESOURCE  
PROTECTION**

## APPENDIX E

### REVIEW OF LEGISLATION

#### RELATING TO ARCHAEOLOGICAL RESOURCES

Over the years, there has been several pieces of significant legislation passed by the State of Florida and the Federal Government which provide protection for important prehistoric and historic resources. Listed below is a summary of this legislation, including laws, executive orders and regulations. The first section relates to Florida legislation. The second section describes federal legislation.

##### STATE LEGISLATION

Florida Historical Resources Act (Chapter 267 F.S. 1986) is Florida's primary historic preservation law. It establishes the Division of Historical Resources within the Department of State. Division responsibilities include:

- a. to promote and administer state preservation programs to the public and private sectors;
- b. offer funding incentives to encourage preservation activities; and

- c. to assist in local government planning and expand their present preservation programs.

The Act also states that all abandoned archaeological and historic sites and their accompanying artifacts located on state-owned uplands and bottomlands belong to the state for administration and protection. Furthermore, the act requires state agencies of the executive branch to consider impacts to historic resources (both archaeological sites and structures) in all state and state-assisted actions. The Division of Historical Resources is charged with coordination and overseeing all of these activities. It also creates the positions of State Archaeologist and State Historic Preservation Officer within the Division.

Environmental Land and Water Management Act (Chapter 380, F.S. 1986) Of particular concern to archaeological and historic sites, this Act and its Rules address the effect of development in Areas of Critical State Concern (ACSC) and by Developments of Regional Impact (DRI) and Florida

Quality Developments (ss. 380.05, 380.06 and 380.061, F.S., respectively). ACSC may be named for an area containing, or having a significant impact upon, historical or archaeological resources, sites of districts, the development of which would cause substantial deterioration or complete loss of the resource, site or district. The DRI application requires that developers address the effect of their project on archaeological and historic sites and properties. The effect of ACSC and DRI processes is to allow the public and local government greater involvement and control over the types of development conducted in their area and the types of environments desired. Florida Quality Development Program (FQD) requires that significant archaeological sites, as well as their resources, be protected in perpetuity.

Conservation and Recreation Lands Trust Fund (Chapter 253) and Land Conservation Act (Chapter 259) provide a means for the State to purchase historic and archaeological properties in order to protect them. These statutes are supplemental to Chapter 267 and Chapter 380, respectively.

Offenses Concerning Dead Bodies and Graves (Chapter 872, F.S.) prohibits and establishes a penalty for any disturbance to a grave or memorial to the dead, regardless of the land's ownership.

Local Government Comprehensive Planning Act (Chapter 75-257, Laws of Florida, same as Chapter 163, F.S.) prohibits any public or private development except in conformity with comprehensive plans. Historic and scenic preservation programs are named as optional elements of comprehensive plans.

Environmental Control (Chapter 403, F.S., Part VIII, Permitting of Activities in Wetlands): Chapter 403.918 (2) (a) item 6 requires DER to determine whether a project will adversely effect or will enhance significant historical or archaeological resources under provisions of Chapter 267.061, F.S. (Florida Historical Resources Act).

Easements (Chapter 704.06, F.S.) and Assessments (Chapter 193.505, F.S.) provide economic incentives for the conservation of archaeological sites or historic buildings through a deferral of property tax or through charitable contributions on dedicated property.

## FEDERAL LEGISLATION

Antiquities Act, 1906 (P.L. 59-209) Protects all historic and prehistoric sites on Federal Lands, and prohibits excavation or destruction of such antiquities without the permission (antiquities permit) of the Secretary of the Department having jurisdiction. It also authorizes the President to declare

areas of public lands as National Monuments and to reserve or accept private lands for that purpose.

The National Park Service Organic Act

This Act establishes the National Park Service. It shall promote and regulate the use of the Federal areas known as national parks, monuments, and reservations, whose purpose is to conserve the scenery and the natural and historic objects and the wildlife.

The Historic Sites Act, 1935 (P.L. 74-292)

Authorized the establishment of National Historic Sites and otherwise authorized the preservation of properties of national historic or archaeological significance and authorized the establishment of museums in connection therewith; authorized the designation of National Historic Landmarks; established criminal sanctions for violation of regulations pursuant to the act; authorized interagency, intergovernmental, and interdisciplinary efforts for the preservation of cultural resources; and other provisions.

Federal-Aid Highway Act, 1956 (P.L. 91-605)

This statute protects archaeological resources from the impacts of Federal or Federally financed construction projects unless there is no feasible alternative.

Reservoir Salvage Act, 1960 (P.L. 86-523)

Requires Federal agencies building, or permitting the building of reservoirs, to notify the Secretary of the

Interior when such activities might destroy important archaeological, historic, or scientific data. The Secretary is authorized to conduct appropriate investigations

to protect those data. The Act also authorized agencies to spend up to 1% of their construction funds on the protection of historic and archaeological resources.

National Historic Preservation Act, 1966 (P.L. 89-665) as amended

This Act establishes as Federal policy the protection of historic sites and values in cooperation with other nations, States, and local governments. It establishes a program of grants-in-aid to States for historic preservation activities. Subsequent amendments designated the State Historic Preservation Officer as the individual responsible for administering programs in the States. The Act also creates the President's Advisory Council on Historic Preservation.

Department of Transportation Act, 1966 (P.L. 89-670)

Directs the Secretary of Transportation not to approve any program or project that requires the use of land from a historic site of National, State or local significance unless there is no feasible and prudent alternative to use such lands and such program includes all possible planning to minimize harm to such historic properties.

National Environmental Policy Act, 1969 (P.L. 91-190) This Act requires Federal agencies to prepare an Environmental Impact Statement (EIS) for every major Federal action that affects the quality of the human environment, including both natural and cultural resources.

Archaeological and Historic Preservation Act, 1974 (P.L. 93-291)

Congress amended the Reservoir Salvage Act to extend the provisions of the Act to all Federal construction activities and all Federally licensed or assisted activities that will cause loss of scientific, prehistoric, or archaeological data. It requires the Secretary of the Interior to coordinate this effort, and to report annually to congress on the program. It permits agencies either to undertake necessary protection activities on their own or to transfer to the Secretary up to 1% of the total authorized for expenditure on a Federal or Federally assisted or licensed project to enable the Secretary to undertake the necessary protection activities.

American Indian Religious Freedom Act, 1978 (P.L. 95-341) This Act makes it a policy of the government to protect and preserve for American Indians, Eskimos, Aleuts, and Native Hawaiians their inherent right of freedom to believe, express, and exercise their traditional religions. It allows them access to sites, use and possession of sacred objects, and the freedom to worship through ceremonial and traditional

rights. It further directs various Federal departments, agencies, and other instrumentalities responsible for administering relevant laws to evaluate their policies and procedures in consultation with Native traditional religious leaders to determine changes necessary to protect and preserve Native American cultural and religious practices. Applicable regulation is 43 CFR 7, ARPA Permitting.

Archaeological Resources Protection Act, 1979 (P.L. 96-95)

This Act supplements the provisions of the 1906 Antiquities Act. The law makes it illegal to excavate or remove from Federal or Indian lands any archaeological resources without a permit from the land manager. Permits may be issued only to educational or scientific institutions, and only if the resulting activities will increase knowledge about archaeological resources. Major penalties for violating the law are included. The Act authorizes the Secretary of the Interior to promulgate regulation for the ultimate disposition of materials recovered as a result of permitted activities. Permits for archaeological work on tribal lands cannot be issued without the consent of the Indian Tribe.

Regulations are promulgated, adopted, and then compiled in the Code of Federal Regulations (CFR), in order to implement provisions of general laws. The name of the act it implements follows each CFR citation below.

43 CFR 3 (Antiquities Act)

"Proposed Rule: Preservation of American Antiquities" defines "objects of antiquity" in relation to the Antiquities Act of 1906, in terms of objects of archaeological, anthropological, paleontological, or historical interest.

43 CFR 7 (Archaeological Resources Protection Act of 1979) "Final Rule: Protection of Archaeological Resources: Uniform Regulations," it establishes government-wide policy for additional regulations by which agencies protect federally owned archaeological resources through permits for authorized excavation and through civil penalties for unauthorized excavation, removal, or damage. It also allows information about the location of archaeological resources to be kept confidential where disclosure of such information may threaten the resource.

36 CFR 60 (NHPA and EO 11593) "Procedures for Approved State and Local Government Historic Preservation Program" establishes the standards for the Secretary's approval of State historic preservation programs, and requires State Historic Preservation Officers to conduct a statewide survey of cultural properties, to prepare and implement a State preservation plan, and to cooperate with Federal agencies in their compliance with the provisions of Section 106 of the National Historic Preservation Act. In addition, 36 CFR 61 provides for local government certification to participate in the Federal

Preservation program, and establishes standards for the qualifications of professionals in the preservation field.

36 CFR 63 (NHPA and EO 11593) entitles "Determinations of Eligibility for inclusion in the National Register of Historic Places," codified the process through which Federal agencies request and obtain a determination of properties' eligibility for inclusion in the National Register of Historic Places.

36 CFR 65 (Historic Sites Act of 1935) "National Historic Landmarks Program" establishes procedures to identify cultural resources of exceptional national significance, to designate them and to encourage their owners to preserve and protect them. It also provides for revising boundaries of National Historic Landmarks and removing a landmark designation.

36 CFR 66 (Archaeological and Historic Preservation Act of 1974) "Proposed Rule: Recovery of Scientific, Prehistoric, Historic, and Archaeological Data: Methods, Standards, and Reporting Requirements," it establishes guidelines and standards for data recovery from cultural resources important primarily for their research potential. It also covers qualification of professionals carrying out work, the content of the recovery program, the curation of data and materials retrieved, and directions for filing reports on data recovery with the Dept. of the Interior. 36 CFR 68 (NHPA) contains the

Secretary of the Interior's standards for historic preservation projects, including standards for acquisition, protection, stabilization, preservation, rehabilitation, restoration, and reconstruction.

36 CFR 800 (NHPA and EO 11593)  
"Protection of Historic and Cultural Properties," includes the regulations published by the Advisory Council on Historic Preservation to implement Section 106 of the National Historic Preservation Act.

40 CFR 1500 "Regulations for Implementing the Procedural Provisions of the National Environmental Policy Act," was published by the Council on Environmental Quality as directed by Executive Order 11991 to "make the environmental statement more useful to decision makers and the public; and to reduce paper work and the accumulation of extraneous background data, in order to emphasize the need to focus on real environmental issues and alternatives."

# Tampa Bay Regional Planning Council Staff

**Julia E. Greene**, Executive Director

**Manny L. Pumariaga**, Deputy Director

**Virginia Allan**, Director, Finance

**Sheila C. Benz**, Director, Planning

**Sally D. Gronda**, Director, Area Agency on Aging

**Margaret E. Gross**, Director, Administrative Services

**Lorrie A. Paul**, Director, Public Information

## *Administration*

Janet Barca

Gloria Milano

Norma Ozias

Peg Pettit

Stephanie Price

Wilfredo Ramos

Priscilla Scott

Lisa Tremayne

## *Area Agency on Aging*

Bill Roberts

Clarence Brauner

Patricia Daly

Charlotte Houck

Helen King

Marilyn Rupp

Sandra Rutledge

Frederick Weigel

Ouida Williams

Eleanor Wolfenden

## *Regional Information Center/Graphics and Printing*

Helen Buckley

Victoria Crouch

Bruce Gaul

Dennis Gourdeau

Karolyn Peckham

## *Planning*

Jerri Bohard

Tim Butts

Peter Clark

Suzanne Cooper

Doug Currier

Sandra Eberhard

R. Marshall Flynn

Betti Johnson

Linda Klaes

Judy Landon

Richard MacAulay

Shrimatee Ojah Maharaj

John Meyer

Ted Miller

H. Gerald Smelt

Janet Vorhees

## *Historical Preservation*

Betti Johnson, Principal Planner

Marshall Flynn, GIS Specialist

Lee Hutchinson-Neff, Intern

Laura Clifford, Intern



NOAA COASTAL SERVICES CTR LIBRARY  
  
3 6668 14111385 4\_