


QC
879.5
.U43
no.35
c.2

NOAA Technical Memorandum NESDIS 35



PUBLICATIONS AND FINAL REPORTS ON CONTRACTS AND GRANTS, 1991

Washington, D.C.
April 1992

DUPLICATE

UNITED STATES
DEPARTMENT OF COMMERCE

National Oceanic and
Atmospheric Administration

National Environmental Satellite,
Data, and Information Service

NOAA Technical Memorandum NESDIS Series

National Environmental Satellite, Data, and Information Service

The National Environmental Satellite, Data, and Information Service (NESDIS) manages the Nation's civil Earth-observing satellite systems, as well as global national data bases for meteorology, oceanography, geophysics, and solar-terrestrial sciences. From these sources, it develops and disseminates environmental data and information products critical to the protection of life and property, national defense, the national economy, energy development and distribution, global food supplies, and the development of natural resources.

Publication in the NOAA Technical Memorandum series does not preclude later publication in scientific journals in expanded or modified form. The NESDIS series of NOAA Technical Memorandums is a continuation of the former NESS and EDIS series of NOAA Technical Memorandums and the NESC and EDS series of the Environmental Science Services Administration (ESSA) Technical Memorandums.

A limited number of copies are available by contacting Nancy Everson, NOAA/NESDIS, E/RA22, World Weather Building, Room 703, Washington, DC, 20233. Copies can also be ordered from the National Technical Information Service (NTIS), U.S. Department of Commerce, Sills Bldg., 5285 Port Royal, Springfield, VA. 22161, (703) 487-4650 (prices on request for paper copies or microfiche, please refer to PB number when ordering). A partial listing of more recent memorandums appears below:

- NESDIS 1 Publications and Final Reports on Contracts and Grants, 1982. Nancy Everson, March 1983. (PB83-252528)
- NESDIS 2 The Geostationary Operational Environmental Satellite Data Collection System. D.H. MacCallum and M.J. Nestlebusch, June 1983. (PB83 257634)
- NESDIS 3 Nimbus-7 ERB Sub-Target Radiance Tape (STRT) Data Base. L.L. Stowe and M.D. Fromm, November 1983. (PB84 149921)
- NESDIS 4 Publications and Final Reports on Contracts and Grants, 1983. Nancy Everson, April 1984. (PB84 192301)
- NESDIS 5 A Tropical Cyclone Precipitation Estimation Technique Using Geostationary Satellite Data. Leroy E. Spayd Jr. and Roderick A. Scofield, July 1984. (PB84 226703)
- NESDIS 6 The Advantages of Sounding with the Smaller Detectors of the VISSR Atmospheric Sounder. W. Paul Menzel, Thomas H. Achtor, Christopher M. Hayden and William L. Smith, July 1984. (PB851518/AS)
- NESDIS 7 Surface Soil Moisture Measurements of the White Sands, New Mexico. G.R. Smith, September 1984. (PB85 135754)
- NESDIS 8 A Technique that Uses Satellite, Radar, and Conventional Data for Analyzing and Short-Range Forecasting of Precipitation from Extratropical Cyclones. Roderick A. Scofield and Leroy E. Spayd, Jr., November 1984. (PB85 164994/AS)
- NESDIS 9 Surface Cyclogenesis as Indicated by Satellite Imagery. Frank Smigielski and Gary Ellrod, March 1985. (PB85 191815/AS)
- NESDIS 10 Detection of High Level Turbulence Using Satellite Imagery and Upper Air Data. Gary Ellrod, April 1985. (PB85 208452/AS)
- NESDIS 11 Publications and Final Reports on Contracts and Grants, 1984. Nancy Everson, April 1985. (PB85 208460/AS)
- NESDIS 12 Monthly Infrared Imagery Enhancement Curves: A Tool for Nighttime Sea Fog Identification off the New England Coast. E.M. Maturi and Susan J. Holmes, May 1985. (PB85 237725/AS)
- NESDIS 13 Characteristics of Western Region Flash Flood Events in GOES Imagery and Conventional Data. Eric Fleming and Leroy Spayd Jr., May 1986. (PB86 209459/AS)
- NESDIS 14 Publications and Final Reports on Contracts and Grants, 1985. Nancy Everson, June 1986. (PB86 232477/AS)


NOAA Technical Memorandum NESDIS 35




PUBLICATIONS AND FINAL REPORTS
ON CONTRACTS AND GRANTS, 1991

QC
879-5
-443
no.35
C-2

Nancy A. Everson
Office of Research and Applications
Training and Information Services Branch



Washington, D.C.
April 1992



UNITED STATES
DEPARTMENT OF COMMERCE
Barbara H. Franklin, Secretary

National Oceanic and
Atmospheric Administration
John A. Knauss
Under Secretary

National Environmental Satellite,
Data, and Information Service
Thomas N. Pyke, Jr.
Assistant Administrator

CONTENTS

Preface.....	ii
Publications by NESDIS staff members, 1991.....	1
Final reports on contracts and grants sponsored by NESDIS.....	19
Training materials.....	Appendix A
Satellite Application Information Notes.....	Appendix B

PREFACE

This technical memorandum is one of a series (see inside covers) containing lists of articles and reports published by or for the National Environmental Satellite, Data and Information Service (NESDIS). To date, the series consists of NESCTM 1 (for 1958-1966), 2 (1967), 11 (1968), and 22 (1969) NOAA TM NESS 31 (1979), 38 (1971), 46 (1972), 55 (1973), 69 (1975), 79 (1976), 97 (1977), 104 (1978), 108 (1979), 115 (1980), 117 (1981); NOAA TM NESDIS 1 (1982), 4 (1984), 11 (1985), 14 (1986), 22 (1987), 24 (1988), 32, (1989) and 33 (1990).

This issue lists items published or received during 1990 and includes items omitted from the previous issue.

The technical reports and technical memorandums listed in this report are available from the National Technical Information Service (NTIS), Department of Commerce, Sills Bldg., 5285 Port Royal Road, Springfield, VA 22161 (prices on request for paper copies or microfiche), or by contacting Nancy Everson, NOAA/NESDIS, World Weather Building, Room 703, Washington, DC 20233 (when extra copies are available).

Mention of a commercial company or product does not constitute an endorsement by the National Environment Satellite, Data, and Information Service (NESDIS). Use for publicity or advertising purposes of information from this publication concerning proprietary products or the tests of such products is not authorized.

PUBLICATIONS BY NESDIS STAFF MEMBERS, 1991

Abel, P., 1991: Pre-launch calibration of AVHRR reflected-solar channels. Global and Planetary Change, Journal of Palaeogeography, Palaeoclimatology, Palaeocology, Elsevier Science Publishers, Netherlands, 90 (1-3), 259-263.

Ackerman, S.A., D.P. Wylie, R. Frey, C.M. Hayden, W.L. Smith and W.P. Menzel, 1991: Remote sensing cloud properties from combined AVHRR, HIRS/2 and ERBE observations. Proceedings of the 7th Symposium on Meteorological Observations and Instrumentation, January 13-18 1991, New Orleans, LA, American Meteorological Society, Boston, MA, 431-433.

Allen, J.H., 1991: Technological effects at Earth and in space of solar activity in March 1991. EOS Supplement, October 29, 1991, American Geophysical Union 1991 Fall Meeting, #SH11A-8, 377.

Allen, J.H., 1991: Recent solar activity affecting systems at Earth and in near-Earth space. IUGG Abstracts from IUGG XXth General Assembly, Vienna, Austria, August 1991.

Ahn, B.-H., Y. Kamide, H.W. Kroehl and D.J. Gorney, 1991: Cross-polar cap potential difference, auroral electrojet indices, and solar wind parameters. XXth General Assembly, IUGG, IAGA Program and Abstracts, 420.

Ardanuy, P.E., L.L. Stowe, A. Gruber and M. Weiss, 1991: Shortwave, longwave, and net cloud-radiative forcing as determined from NIMBUS-7 observations. Journal of Geophysical Research, 96, 18537-18549.

Armstrong, R.L., and M. Hardman, 1991: Monitoring global snow cover. Proceedings of IGARSS' 91, Helsinki, Finland, Volume IV, 1947-1949.

Aune, R.M., 1990: Impact of VAS precipitable water retrievals on a numerical simulation of return flow in the Gulf of Mexico. Proceedings of the 5th Conference on Meteorology and Oceanography of the Coastal Zone, May 6-9, 1991, Miami, FL, American Meteorological Society, Boston, MA, 81-85.

Aune, R.M., G.M. Callen and B. Hibbard, 1990: A 4D visualization of a 4D assimilation system. Proceedings of the 9th Conference on Numerical Weather Prediction, October 14-18, 1991, Denver, CO, American Meteorological Society, Boston, MA, 614-615.

Baker, C.B., 1991: Review of the 7th Symposium of meteorological observations and instrumentation, January 14-18, 1991, New Orleans, LA. Bulletin of the American Meteorological Society, 72 (11), 1734-1743.

Barry, R.G., 1991: Cryospheric products from the DMSP/SSM/I: Status and research applications. Global and Planetary Change, 4, 231-234.

Barry, R.G., 1991: Observational evidence of changes in global snow and ice cover. M.E. Schlesinger (Ed.), Greenhouse Gas-Induced Climatic Change: A Critical Appraisal of Simulations and Observations, Elsevier, Amsterdam, 339-345.

Barton, G., 1991: NOAA Earth system data directory: Keystone for data management. Proceedings of the 7th International Conference on Interactive Information and Processing Systems for Meteorology, Oceanography and Hydrology, January 14-18, 1991, New Orleans, LA, American Meteorological Society, Boston, MA, 375-378.

Booth, A.L., 1991: NOAA activities in NASA's early-EOSDIS development. Proceedings of the 7th International Conference on Interactive Information and Processing Systems for Meteorology, Oceanography and Hydrology, January 14-18, 1991, New Orleans, LA, American Meteorological Society, Boston, MA, 354-355.

Bradley, R., et al., 1991: Global Change: The last 2000 years. Global Changes of the Past, R. Bradley, (Ed.), UCAR/Office for Interdisciplinary Earth Studies, Boulder, CO, 11-24.

Brennan, A.M., and J.F. Lander, (Eds.), 1991: Proceedings, 2nd UJNR Tsunami Workshop, Honolulu, Hawaii, 5-6 November 1990. Key to Geophysical Records Documentation No. 24, National Geophysical Data Center, 260 pp.

Brown, C.E., A.L. Reale and M.W. Chalfant, 1991: An improved image processing display system for the evaluation of satellite based meteorological products. Proceedings of the 7th International Conference on Interactive Information and Processing Systems for Meteorology, Hydrology and Oceanography, January 14-18, 1991, New Orleans, LA, American Meteorological Society, Boston, MA, 425-430.

Burdsall, E.L., 1991: NESDIS operational sounding products from polar orbiting satellites. Global and Planetary Change, Journal of Palaeogeography Palaeoclimatology, Palaeocology, Elsevier Science Publishers, Netherlands, 90 (1-3), 107-111.

Celone, P.J., and W.Y. Tseng, 1991: Interactive digital image display and analysis system (IDIDAS) user's guide. NOAA Technical Report NESDIS 59, Department of Commerce, Washington, DC, 68 pp.

Chang, T.T., and D.W. Hillger, 1991: Analysis of upper atmospheric waves using enhanced VAS imagery. Proceedings of the 7th Conference on Applied Climatology, September 10-17, 1991, Salt Lake City, UT, American Meteorological Society, Boston, MA, 136-139.

Chesters, D., and A. Neuendorffer, 1991: Comparison between TOMS, TOVS and DOBSON observations: Satellite and surface views of total column ozone. Global and Planetary Change, Journal of Palaeogeography Palaeoclimatology, Palaeocology, Elsevier Science Publishers, Netherlands, 90 (1-3), 61-67.

Cihlar, J., R. Simard, M. Manore, R. Baker, D. Clark, J. Kineman, J. Allen and M. Ruzek, 1991: Global change encyclopedia: A project for the International Space Year. Advances in Space Research, II (3), 249-253.

Clark, D.M., D.A. Hastings and J.J. Kineman, 1991: Global databases and their implications for GIS. D.J. Maguire, M.F. Goodchild and D.W. Rhind, (Eds.), Geographical Information Systems, Longman Ltd., London, 2, 217-231.

Coffey, H.E. (Ed.), 1991: Solar-Geophysical Data: Parts I & II. National Geophysical Data Center, Boulder, CO., Jan-Dec 1991.

Coffey, H.E., D.C. Wilkinson, J.A. McKinnon, C.C. Abston and J.H. Allen, 1991: Solar Variability Data on CD-ROM, NGDC-05. Twenty-First Meeting, American Astronomical Society, Solar Physics Division, Apr 9-11, 1991, Huntsville, AL, p. 50.

Dayan, U., J. Heffter, J. Miller and G. Gutman, 1991: Dust intrusion events into the Mediterranean Basin. Journal of Applied Meteorology, 30, 1185-1199.

DeCotiis, A.G., V. Jandhyala and G. Goodrum, 1991: The image library and browse system (ILABS). Global and Planetary Change, Journal of Palaeogeography Palaeoclimatology, Palaeocology, Elsevier Science Publishers, Netherlands, 90 (1-3), 281-285.

DeAngelis, R. (Ed.), 1991: Mariners Weather Log, 35 (1-4).

Dillon, W.P., T.E. Edgar, T.L. Holcombe, C.L. Jacobs, L.M. Parson and K.M. Scanlon, 1991: Gloria sidescan-sonar imagery and geologic interpretation of the Central Cayman Trough, Northwestern Caribbean Sea. Miscellaneous Field Studies Map, Map MF-2083-A, U.S. Geological Survey Publishers, Reston, VA, 3 pp.

Dills, P.N., and J.F.W. Purdom 1991: Applications of satellite visible and infrared mesoscale cloud climatologist to convection over Brazil. IAMAP Program and Abstracts Volume, XX General Assembly IUGG, August, 11-24, 1991, Vienna, Austria, 169.

Eliutin, A., D. Ben-Sari, M. Chinnery, H. Meyers, R. Masse, A. Gvishiani and J. Lishner, 1991: Enhancement of Earth science research and educational capabilities in the developing nations through the use of compact disc technology. Publication No. 199 of the International Lithosphere Program; World Data Center A for Solid Earth Geophysics Publication SE-46, National Geophysical Data Center, Boulder, CO, 35 pp.

Eliutin, A., D. Ben-Sari, J. Lishner, R. Masse, M. Chinnery, H. Meyers, A. Gvishiani and I. Runkvist, 1991: Enhancement of Earth science research and educational capabilities in developing nations through the use of compact disc technology, preliminary results. IASPEI Programs and Abstracts, 20th General Assembly, IUGG, Vienna, Austria, August 11-24, 1991, 206.

Ellrod, G.P., 1991: Use of water vapor imagery to identify clear air turbulence. Satellite Applications Information Note 90/8, Satellite Application Laboratory, Washington, DC, 9 pp.

Ellrod, G.P., 1991: A water vapor image feature related to severe thunderstorms. National Weather Digest, 15 (4), 21-29.

Ellrod, G.P., 1991: Nighttime fog detection with bi-spectral GOES-VAS imagery. Proceedings of the 4th International Conference on Aviation Weather Systems, May 25-28, 1991, Paris, France, American Meteorological Society, Boston, MA, 71-75.

Everson, N.A., 1991: Publications and final reports on contracts and grants, 1990. NOAA Technical Report NESDIS 33, Department of Commerce, Washington, DC, 25 pp.

Fleming, H.E., D.S Crosby and M.D. Goldberg, 1991: Efficiency of the satellite retrieval of mean virtual temperatures as a function of layer thickness. Journal of Applied Meteorology, 30 (8), 1237-1242.

Fleming, H.E., N.C. Grody and E.J. Kratz, 1991: The forward problem and corrections for AMSU-A. Technical Proceedings of the 6th International TOVS Study Conference, May 1-6, 1991, Airlie, VA, NOAA/NASA/WMO, 134-140.

Fleming, H.E., N.C. Grody and E.J. Kratz, 1991: The forward problem and corrections for the SSM/T satellite microwave temperature sounder. IEEE Transactions on Geoscience and Remote Sensing, 29 (4), 571-583.

Gallo, K.P., J.F. Brown, A.L. McNab, D. Tarpley and T.R. Karl, 1991: The use of multi-satellite data and advanced analysis techniques for climatological applications: Assessment of urban heat island temperature bias. Proceedings of the 7th Conference of Applied Climatology, September 10-13, 1991, Salt Lake City, UT, American Meteorological Society, Boston, MA, 22-26.

Gallo, K., (Ed.), 1991: Remote sensing using AVHRR. Geocarto International, 6 (2), 59-64.

Geyer, W.R., R.C. Beardsley, J. Candela, B.M. Castro, R.V. Legeckis, S.J. Lentz, R. Limeburner, L.B. Miranda, J.H. Trowbridge, 1991: The physical oceanography of the Amazon outflow. Oceanography, 4 (1), 8-14.

Gird, R.S., and W.E. Shenk, 1991: Future plans by the National Oceanic and Atmospheric Administration for operational geosynchronous weather satellites. Proceedings of the 7th International Conference on Interactive Information and Processing Systems for Meteorology, Oceanography and Hydrology, January 14-18, 1991, New Orleans, LA, American Meteorological Society, Boston, MA, 344-349.

Goldberg, M.D., and H.E. Fleming, 1991: Analytical approximations for the simultaneous retrieval of temperature and moisture. Technical Proceedings of the 6th International TOVS Study Conference, May 1-6, 1991, Airlie, VA, NOAA/NASA/WMO, 141-159.

Greatbatch, R., A.F. Fanning, A.D. Goulding and S. Levitus, 1991: A diagnosis of interpentadal circulation changes in the North Atlantic. Journal of Geophysical Research - Oceans, 96 (C12), 22009-22024.

Grody, N., 1991: Classification of snow cover and precipitation using SSMI. Journal of Geophysical Research - Atmospheres, 96 (D4), 12 pp.

Groisman, P.Y., V.V. Koknaeva, T.A. Belokrylova and T.R. Karl, 1991: Overcoming biases of precipitation measurement: A history of the USSR experience. Bulletin of the American Meteorological Society, 72 (11), 1725-1733.

Gruber, A., P. Ardanuy, M. Weiss, S.K. Yang, R.G. Ellingson and S.N. Oh, 1991: A comparison of ERBE and AVHRR longwave flux estimates. NOAA Technical Report NESDIS 50, National Oceanic and Atmospheric Administration, Washington, DC, 88 pp.

Gutman, G.G., 1991: Monitoring land ecosystems using the NOAA global vegetation index data set. Global and Planetary Change, Journal of Palaeogeography Palaeoclimatology, Palaeocology, Elsevier Science Publishers, Netherlands, 90 (1-3), 195-200.

- Gutman, G.G., 1991: Potential and limitations in using the global vegetation index data set for monitoring the interannual variability of the Earth's biosphere. Advances Space Research, 11 (3), 173-176.
- Gutman, G.G., 1991: Vegetation indices from AVHRR: An update and future prospects. Remote Sensing of Environment, 35, 121-136.
- Gutman, G.G., 1991: Remote sensing from AVHRR in support of numerical climate modeling: An overview of available data sets and potential applications. Proceedings of the 10th Conference on Biometeorology and Aerobiology, September 10-13, 1991, Salt Lake City, UT, American Meteorological Society, Boston, MA, J1-J4.
- Gutman, G., and W.T. Liu, 1991: Bio-climates of South America as derived from multispectral AVHRR data. Proceedings of the 24th ERIM Symposium on Remote Sensing of Environment, May 27-31, 1991, Rio de Janeiro, Brazil, 199-207.
- Gutman, G., and W.T. Liu, 1991: Monitoring surface climatic parameters of the Amazon region using NOAA AVHRR data during 1985-1988. Proceedings of the 6th Brazilian Meteorological Congress, November 19-24, 1990, Salvador, Bahia, Brazil, 372-377.
- Habermann, R.E., 1991: Seismicity rate variations and systematic changes in magnitudes in teleseismic catalogs. Tectonophysics, 193, Elsevier Science Publishers, Netherlands, 277-289.
- Habermann, R.E., S.D. Davis and H. Meyers, 1991: Smart formats or smart programs? IASPEI Programs and Abstracts, 20th General Assembly, IUGG, Vienna, Austria, August 11-24, 1991, 231.
- Hastings, D.A., 1991: Data that don't exist: The actual near-source, analytical data that we need. 1st International Conference Workshop on Integrating GIS with Environmental Modeling, September, 1991.
- Hastings, D.A., 1991: Global research confronts GIS technology. GIS World, December, 60-62.
- Hastings, D.A., H. Karszenbaum and D.A. Gagliardini, 1991: Access to global environmental modeling capabilities: Integrated satellite and ground-based data with low cost software on personal computers. Proceedings of the 24th International Symposium on Remote Sensing of Environment, Rio de Janeiro, Brazil, 11 pp.
- Hastings, D.A., and D.M. Clark, 1991: GIS in Africa: Problems, challenges, with opportunities for cooperation. International Journal of Geographic Information Systems, 5 (1), 29-39.

Hastings, D.A., J.J. Kineman and D.M. Clark, 1991: Development and application of global databases: Considerable progress, but more collaboration needed. International Journal of Geographical Information Systems, 5 (1), 137-146.

Hayden, C.M. 1991: Research leading to operational methods for wind extraction. Proceedings of the Workshop on Wind Extraction from Operational Meteorological Satellite Data, September 17-19, 1991, Washington, DC, Eumetsat EUM P 10 ISBN 92-9110-007-2, 161-169.

Hayden, C.M., and C.S. Velden, 1991: Quality control and assimilation experiments with satellite-derived wind estimates. Proceedings of the 9th Conference on Numerical Weather Prediction, October 19-23, 1991, Denver, CO, American Meteorological Society, 19-23.

Hayden, C.M., and T.J. Schmit, 1991: The anticipated sounding capabilities of GOES-I and beyond. Bulletin of the American Meteorological Society, 72 (12), 1835-1846.

Heim, R.R., 1991: Drought in the United States: Mid 1991 update and historical perspective. Drought Network News, 3 (3), 13-15.

Heim, R.R., 1991: Drought in the United States: Early 1991 update and historical perspective. Drought Network News, 3 (2), 14-17.

Heim, R.R., 1991: Drought in the United States: 1990 end-of-year update and historical perspective. Drought Network News, 3 (1), 11-13.

Heim, R.R., 1991: The 1989-90 drought and wet spell conditions in the contiguous United States. Proceedings of the 15th Annual Climate Diagnostics Workshop, October 29-November 2, 1990, Asheville, NC, DOC/NC/OAA/NWS, 18-21.

Heim, R.R., and T.R. Karl, 1991: Major 1980's climate events in the United States in historical perspective. Proceedings of the 7th Conference on Applied Climatology, September 10-13, 1991, Salt Lake City, UT, American Meteorological Society, Boston, MA, 247-253.

Heim, R.R., and G.J. McCabe, 1991: Seasonal summaries of hydrologic conditions, water year 1988. National Water Summary 1988-89 Hydrologic Events and Floods and Droughts, U.S. Geological Survey Water-Supply Paper 2375, 26-33.

Heim, R.R. and R.G. Quayle, 1991: Global climate perspectives system to monitor climate change. Earth System Monitor, 2 (1), 1-4.

Heim, R.R., R.G. Quayle, T.R. Karl and D. Ezell, 1991: Quality control of monthly data for global climate perspectives. Proceedings of the 7th Conference on Applied Climatology, September 10-13, 1991, Salt Lake City, UT, American Meteorological Society, Boston, MA, 146-150.

Herman, L.D., 1991: Semi-automated measurement of cloud motions at high latitudes from polar orbiting satellites. Proceedings of the 7th Symposium on Meteorological Observations and Instrumentation and Special Sessions on Laser Atmospheric Studies, January 14-18, 1991, New Orleans, LA, American Meteorological Society, Boston, MA, 434-436.

Herman, L.D., 1991: The current stage of development of a method of producing cloud motion vectors at high latitudes from NOAA satellites. Proceedings of the Workshop on Wind Extraction from Operational Meteorological Satellite Data, September 17-19, 1991, Washington, DC, Eumetsat EUM P 10 ISBN 92-9110-007-2, 21-26.

Hillger, D.W., J.F.W. Purdom and D.A. Lubich, 1991: A noise level analysis of special 10-spin-per-channel VAS data. NOAA Technical Report NESDIS 56, Department of Commerce, Washington, DC, 50 pp.

Hittelman, A.M., 1991: Decade of North American Geology data available. NCEER Information Service News, May 1991, 4.

Hittelman, A., R. Buhmann and H. Meyers, 1991: U.S.S.R. magnetic anomaly data. IAGA Working Group V-9 Newsletter, January, 3, 37-38.

Hittelman, A.M., D. Metzger and R. Buhmann, 1991: Improving catalog interoperability for trackline data systems. Earth System Monitor, 1 (4), 5-6.

Hittelman, A.M., D. Metzger, R. Buhmann and H. Meyers, 1991: Inventory systems for trackline data. IAGA Program and Abstracts, 20th General Assembly, IUGG, Vienna, Austria, August 11-24, 1991, 678.

Hord, C.S., and H.E. Warren, 1991: The evaluation of gamma distributions applied to rainfall in varying time periods in the African Sahel. Proceedings of the 20th Conference on Agricultural and Forest Meteorology, September 10-13, 1991, Salt Lake City, UT, American Meteorological Society, Boston, MA, 182-185.

Huang, H.-L., W.L. Smith, G.R. Diak and H.M. Woolf, 1991: Future hybrid infrared and microwave satellite sounding system - A theoretical analysis of its capability. Proceedings of the Seventh Symposium on Meteorological Observations and Instrumentation, January 13-18 1991, New Orleans, LA, American Meteorological Society, Boston, MA, 428-430.

Huang, H.-L., and H.M. Woolf, 1991: Vertical resolution of trace gas profiles obtained with the simulated AIRS measurements. Lower Tropospheric Profiling: Needs and Technologies, September 10-13, 1991, Boulder, CO, National Center for Atmospheric Research, 107-108.

Huang, H.-L., W.L. Smith, H.M. Woolf, and J-M. Theriault, 1991: Theoretical computation of trace gases retrieval random error from measurements of high spectral resolution infrared sounder. Optical Remote Sensing of the Atmosphere, November 1991, Williamsburg, VA, 48 -50.

Hussey, W.J., S.R. Schneider, R.S. Gird and B.H. Needham, 1991: NOAA satellite observing systems: Status and plans. Global and Planetary Change, Journal of Palaeogeography Palaeoclimatology, Palaeocology, Elsevier Science Publishers, Netherlands, 90 (1-3), 289-295.

Iredale, H., 1991: NOAA CoastWatch archive and access system: Past, present, and future. Proceedings of MTS '91, An Ocean Cooperative: Industry, Government and Academia, November 10-14, New Orleans, LA, Marine Technology Society, Washington, DC, Volume 2, 1187-1192.

Jacobowitz, H., 1991: Estimation of the Earth's radiation budget from narrowband NOAA satellite observations. Global and Planetary Change, Journal of Palaeogeography Palaeoclimatology, Palaeocology, Elsevier Science Publishers, Netherlands, 90 (1-3), 11-16.

Johnson, S.W., and A.M. Hittelman, 1991: Viewing the Earth from CD: GEOVU2. Information Retrieval & Library Automation, 27 (1), 1-2.

Karl, T.R., R.R. Heim and R.G. Quayle, 1991: The greenhouse effect in Central North America: If not now, when? Science, 251, 1058-1061.

Karl, T.R., G. Kukla, V.N. Razuvayev, M.J. Changery, R.G. Quayle, R.R. Heim, D.R. Easterling and C.B. Fu, 1991: Global warming: Evidence for asymmetric diurnal temperature change. Geophysical Research Letters, 18 (12), 2253-2256.

Karl, T.R., and G. Kukla, 1992: Recent rise of the nighttime temperatures in the Northern Hemisphere. DOE Research Summary, No. 14, Carbon Dioxide Information Analysis Center, 1-4.

Keeley, R., D. Hamilton and M. Hamilton, 1991: The global temperature-salinity pilot project: Improving data accessibility. Proceedings of MTS '91, An Ocean Cooperative: Industry, Government and Academia, November 10-14, 1991, New Orleans, LA, Marine Technology Society, Washington, DC, Volume 2, 977-981.

Knipp, D.J., A.D. Richmond, B.A. Emery, N.U. Crooker, O. de la Beaujardiere, D. Evans and H.W. Kroehl, 1991: Ionospheric convection response to changing IMF direction. Geophysical Research Letter, 18 (4), 721-724.

Koffler, R., and L. Spayd, 1991: 30 years of operational environmental satellites: A retrospective and future view of the United States program. Proceedings of the 23rd International Symposium on Remote Sensing of Environment, Bangkok, Thailand, April 18-25, 1990, 87-105.

Koffler, R., and L. Spayd, 1991: A retrospective, current and future view of the United States civil operational environmental satellite program. Proceedings of the 7th International Conference on Interactive Information and Processing Systems for Meteorology, Oceanography and Hydrology, January 14-18, 1991, New Orleans, LA, American Meteorological Society, Boston, MA, 336-343.

Kogan, F.N., 1991: Drought watch system using satellite observations. Proceedings of the 7th International Conference on Interactive Information and Processing Systems for Meteorology, Oceanography and Hydrology, January 14-18, 1991, New Orleans, LA, American Meteorological Society, Boston, MA, 379-382.

Kroehl, H.W., 1991: The auroral electrojets at different local times during isolated substorms. EOS Supplement, October 29, 1991, American Geophysical Union 1991 Fall Meeting, #SM12B-12, 400.

Kroehl, H.W., and Y. Kamide, 1991: Ionospheric electrodynamics of the polar region for CDAW-9 substorms. XXth General Assembly IUGG, IAGA Program and Abstracts, 406.

Kroehl, H.W., and Y. Kamide, 1991: Convection vs substorm expansion current systems. XXth General Assembly, IUGG, IAGA Program and Abstracts, 420.

Lambrecht, C., and C.J. Moore, 1991: Application of CD-Rom technology to ocean drilling data. Geo Tech/Geo Chautauqua 1991 Proceedings, Denver Geo Tech, Inc., Denver, CO, 295-303.

Lander, J.F., P.A. Lockridge and H. Meyers, 1991: Subaerial and submarine landslide generated tsunamis. Proceedings of the 23rd Joint Meeting of the U.S.-Japan Cooperative Program in Natural Resources, Panel on Wind and Seismic Effects, NIST Special Publication 820, 335-344.

Lander, J.F. and M. Kozuch, 1991: A tsunami data base for the West Coast. Proceedings of the Tsunami Symposium, IUGG General Assembly, Vienna, Austria, August 19, 1991.

Lauritson, L., 1991: The accessibility of satellite data at the National Climatic Data Center (NCDC). Global and Planetary Change, Journal of Palaeogeography Palaeoclimatology, Palaeocology, Elsevier Science Publishers, Netherlands, 90 (1-3), 279-285.

Lynch, J.S., 1991: Mount Pinatubo - Explosive volcanic eruptions. Weather and Forecasting, 6 (4), 576-578.

Lynch, J.S., G.K. Rutledge and C.S. Velden, 1991: Applications of satellite-derived winds to the analysis of the tropical and subtropical synoptic environment. Proceedings of the 19th Conference on Hurricanes and Tropical Meteorology, May 6-10, 1991, Miami, FL, American Meteorological Society, Boston, MA, 158-161.

Matson, M., 1991: NOAA satellite snow cover data. Global and Planetary Change, Journal of Palaeogeography Palaeoclimatology, Palaeocology, Elsevier Science Publishers, Netherlands, 90 (1-3), 213-218.

Maturi, E.M., 1991: Polar satellite information for the forecaster. Satellite Applications Information Note 91/1, Department of Commerce, Washington, DC, 8 pp.

McCabe, G.J., and R.R. Heim, 1991: Seasonal summaries of hydrologic conditions, water year 1989. National Water Summary 1988-89 Hydrologic Events and Floods and Droughts, U.S. Geological Survey Water-Supply Paper 2375, 50-57.

McKinnon, J.A., D.C. Wilkinson, H.E. Coffey, C.C. Abston and J.H. Allen, 1991: Solar and Geophysical Data on Compact Disc. EOS Supplement, April 23, 1991, EOS, American Geophysical Union Spring Meeting 1991, #SH32A-1, 221.

McMillin, L.M., 1991: Evaluation of a classification method for retrieving atmospheric temperatures from satellite measurements. Journal of Applied Meteorology, 30 (4), 432-446.

McMillin, L.M., 1991: Results from an empirical classification retrieval method. Technical Proceedings Sixth International TOVS Study Conference, May 1-6, 1991, Airlie, VA, NOAA/NASA/WMO.

Menzel, W.P., S.A. Ackerman and W.L. Smith, 1991: Remote sensing cloud properties from simulated MODIS observations. Proceedings of the 7th Symposium on Meteorological Observations and Instrumentation, January 14-18, 1991, New Orleans, LA, American Meteorological Society, Boston MA, 437-439.

Menzel, W.P., E.C. Cutrim and E.M. Prins, 1991: Geostationary satellite estimation of biomass burning in Amazonia during BASE-A. Global Biomass Burning, J.S. Levine (Ed.), MIT Press, 41-46.

Menzel, W.P., and A. Chedin, 1991: Summary of the sixth international TOVS study conference. Bulletin of the American Meteorological Society, 72 (10), 1543-1545.

Menzel, W.P., and M. Lynch, (Eds.) 1991: A report on the sixth international TOVS study conference, May 1-6, 1991, Airlie, VA, NOAA/NASA/WMO, 60 pp.

Menzel, W.P., and R.T. Merrill, 1991: The NESDIS/CIMSS winds algorithm: Current status and future improvements. Proceedings of the Workshop on Wind Extraction from Operational Meteorological Satellite Data, September 17-19, 1991, Washington, DC, Eumetsat EUM P 10 ISB N 92-9110-007-2, 77-85.

Merrill, R.T., W.P. Menzel, W. Baker, J. Lynch, E. Legg, 1991: A report on the recent demonstration of NOAA's upgraded capability to derive satellite cloud motion winds. Bulletin of the American Meteorological Society, 72, 372-376.

Metcalf, K., 1991: An on-line inventory of NCDC's polar orbiting satellite data. Global and Planetary Change, Journal of Palaeogeography Palaeoclimatology, Palaeocology, Elsevier Science Publishers, Netherlands, 90 (1-3), 287.

Moeller, C.C., O.K. Huh, L.E. Gumley and W.P. Menzel, 1991: Response of the Louisiana coastal environment to a cold front wind system. Proceedings of the 5th Conference on Meteorology and Oceanography of the Coastal Zone, May 6-9, 1991, Miami, FL, American Meteorological Society, Boston, MA, 124-129.

Moninger, W.R., J. Bullas, B. deLorenzis, E. Ellison, J. Flueck, J. McLeod, C. Lusk, P. Lampru, R.S. Phillips, W. Roberts, R. Shaw, T. Stewart, J. Weaver, K. Young and S. Zubrick, 1991: Shootout-89, A Comparative evaluation of knowledge-based systems that forecast severe weather. Bulletin of the American Meteorological Society, 79 (9), 1339-1354.

Ocean Pollution Data and Information Network, 1991: A Guide to Marine Pollution Related Data Collected by Federally Sponsored Projects Identified in the FY 1984-1987 National Marine Pollution Program Catalogs. Department of Commerce, Washington, DC, 102 pp.

Ohring, G., E.P. McClain and J.O. Ellis, 1991: Operational satellites: Sentinels for the monitoring of climate and global change. Global and Planetary Change, Journal of Palaeogeography Palaeoclimatology, Palaeocology, Elsevier Science Publishers, Netherlands, 90 (1-3), 127-133.

Overpeck, J.T. 1991: Review of "Paleoclimatology" by T.J. Crowley and G.R. North. Science, American Association for the Advancement of Science, Washington, 253.

Overpeck, J.T., 1991: Century- to millennium-scale climatic variability during the late Quaternary. Global Changes of the Past, R. Bradley, (Ed.), UCAR/Office for Interdisciplinary Earth Studies, Boulder, CO, 139-173.

Overpeck, J.T., P.J. Bartlein and T. Webb III, 1991: Potential magnitude of future vegetation change in eastern North America: Comparisons with the past. Science, American Association for the Advancement of Science, Washington, 254, 692-695

Peterson, L.C., J.T. Overpeck, N. Kipp and J. Imbrie. 1991: A high-resolution late-quaternary upwelling record from the anoxic Cariaco Basin, Venezuela. Paleoceanography, American Geophysical Union, Washington, 6, 99-119.

Pichel, W.G., 1991: Operational production of multichannel sea surface temperature from NOAA polar satellite AVHRR data. Global and Planetary Change, Journal of Palaeogeography Palaeoclimatology, Palaeocology, Elsevier Science Publishers, Netherlands, 90 (1-3), 173-177.

Pichel, W., M. Weeks, J. Sapper, K. Tadepalli, A. Jandhyala and S. Ketineni, 1991: Satellite mapped imagery for coastwatch, Coastal Zone '91. Proceedings of the 7th Symposium on Coastal & Ocean Management, July 8-12, 1991, ASCE, Long Beach, CA, 2531-2545.

Planet, W.G., 1991: NESDIS operational ozone data products. Global and Planetary Change, Journal of Palaeogeography Palaeoclimatology, Palaeocology, Elsevier Science Publishers, Netherlands, 90 (1-3), 55-60.

Planet, W.G., H.D. Bowman, J.H. Lienesch, A.J. Miller and R.M. Nagatani, 1991: Long-term ozone measurements from NOAA environmental satellites. Proceedings of the 2nd Symposium on Global Change Studies, January 14-18, 1991, New Orleans, LA, American Meteorological Society, Boston, MA, 93-95.

Purdum, J.F.W., 1991: Use of satellite and Doppler radar data for nowcasting. IAMAP Program and Abstracts Volume, XX General Assembly IUGG August, 11-24, 1991, Vienna, Austria, 176.

Purdom, J.F.W., and D. Lubich, 1991: Improved analysis of animated satellite imagery through cloud/storm relative animation. IAMAP Program and Abstracts Volume, XX General Assembly IUGG August, 11-24, 1991, Vienna, Austria, 163.

Purdom, J.F.W., and D. Lubich, 1991: Improved satellite derived cloud motions - winds - through cloud/storm relative animation. Workshop on Wind Extraction from Operational Meteorological Satellite Data, September 17-19, Washington, DC, 34.

Rabin, R.M., L.A. McMurdie, C.M. Hayden and G.S. Wade, 1991: Monitoring precipitable water and surface wind over the Gulf of Mexico from microwave and VAS satellite imagery. Weather and Forecasting, 6, 227-243.

Reale, A.L., 1991: The baseline upper air network (BUAN) experiment. Proceedings of the 6th International TOVS Study Conference, May 1-6, Airlie, VA, NOAA/NASA/WMO, 417-424.

Reale, A., and M. Chalfant, 1991: A climatic database of atmospheric thermal measurements from operational environmental satellites (ATMOES). Global and Planetary Change, Journal of Palaeogeography Palaeoclimatology, Palaeocology, Elsevier Science Publishers, Netherlands, 90 (1-3), 135-140.

Reale, A., and P.M. Taylor, 1991: TOVS and DMSP operational status. Proceedings of the 6th International TOVS Study Conference, May 1-6, 1991, Airlie, VA, NOAA/NASA/WMO, 408-416.

Ruminski, M., 1991: Two unusual tropical cyclones in the Southeast Pacific. Monthly Weather Review, 119 (1), 218-222.

Rutledge, G., E. Legg and P. Menzel, 1991: Operational production of winds from cloud motions. Global and Planetary Change, Journal of Palaeogeography Palaeoclimatology, Palaeocology, Elsevier Science Publishers, Netherlands, 90 (1-3), 141-150.

Schiefer, I.C. and R.E. Cohen, 1991: The National Marine Pollution Information Systems. Proceedings of MTS '91, An Ocean Cooperative: Industry, Government and Academia, November 10-14, 1991, New Orleans, LA, Marine Technology Society, Washington, DC, Volume 2, 1055-1059.

Schroeder, J.A., E.R. Westwater, P.T. May and L.M. McMillin, 1991: Prospects for temperature sounding with satellite and ground-based RASS measurements. Journal of Atmospheric and Oceanic Technology, 8, 506-513.

Scofield, R.A., 1991: Operational estimation of precipitation from satellite data. Global and Planetary Change, Journal of Palaeogeography Palaeoclimatology, Palaeocology, Elsevier Science Publishers, Netherlands, 90 (1-3), 79-86.

Serreze, M.C., J.A. Maslanik, R.G. Barry and T.L. Demaria, 1991: Atmospheric circulation anomalies in the Arctic Basin and their relationships to the great salinity anomaly in the northern North Atlantic. Proceedings of the Fifth Conference on Climate Variations, October 14-18, 1991, Denver, CO, American Meteorological Society, Boston, MA, 350-353.

Serreze, M.C., T.L. Demaria, R.G. Barry and D.A. Robinson, 1991: Atmospheric forcings on large scale patterns of parameterized albedo over Arctic sea ice: Case studies for June 1975 and 1988. Proceedings of the Fifth Conference on Climate Variations, October 14-18, 1991, Denver, CO, American Meteorological Society, Boston, MA, 396-399.

Sherman, III, J.W., 1991: The near-term suite of satellite sensors to support developing countries' Climate and Global Change Programs. Proceedings of the 24th International Symposium on Remote Sensing of Environment, May 27-31, 1991, Rio de Janeiro, Brazil, 13 pp.

Sherman, III, J.W., 1991: The near-term ensemble of satellite remote sensors for earth system monitoring. Proceedings of the 5th AVHRR Data User Meeting, June 25-28, 1991, Tromso, Norway, 9 pp.

Sherman, III, J.W., 1991: Oceanic satellite opportunities from now to EOS. AGU, December 9-13, 1991, San Francisco, CA.

Smigielski, F.J., and H.M. Mogil, 1991: Use of satellite information for improved oceanic surface analysis. Proceedings of the 1st International Symposium on Winter Storms, January 14-18, 1991, New Orleans, LA, American Meteorological Society, Boston, MA, 137-144.

Shimarev, V., V. Verba, V. Volk, S. Maschenkov, J. Verhoef, R. McNab and H. Meyers, 1991: Magnetic anomalies of the northern Eurasian shelf. IAGA Program and Abstracts, 20th General Assembly, IUGG, Vienna, Austria, August 11-24, 1991, 652.

Smith, S.B., P.N. Dills, J.F. Weaver and J.F.W. Purdom, 1991: Satellite-based convective climatologist over the Florida Peninsula. Proceedings of the 7th Conference on Applied Climatology, September 10-13, 1991, Salt Lake City, Utah, American Meteorological Society, Boston, MA, 136-139.

Spencer, R.W., J.R. Christy and N.C. Grody, 1991: Precision tropospheric temperature monitoring 1979-1990. Global and Planetary Change, Journal of Palaeogeography Palaeoclimatology, Palaeocology, Elsevier Science Publishers, Netherlands, 90 (1-3), 113-120.

Steger, J.M., and J.A. Carton, 1991: Long waves and eddies in the tropical Atlantic Ocean: 1984-1990. Journal of Geophysical Research, 96 (C8), 15,161-15,171.

Stowe, L.L., 1991: Cloud and aerosol products at NOAA/NESDIS. Global and Planetary Change, Journal of Palaeogeography Palaeoclimatology, Palaeocology, Elsevier Science Publishers, Netherlands, 90 (1-3), 25-32.

Stowe, L.L., 1991: Cloud and aerosol products at NOAA/NESDIS. Proceedings of ECMWF Workshop on Clouds, Radiative Transfer and the Hydrological Cycle, November, 12-15, 1990, Reading, England, 69-88.

Stowe, L.L., P. Ardanuy, R. Hucek, P. Abel and H. Jacobowitz, 1991: Evaluating the design of satellite scanning radiometers for Earth Radiation Budget measurements with system simulations. Part I: Instantaneous estimates. NOAA Technical Report NESDIS 58, Department of Commerce, Washington, DC, 122 pp.

Stowe, L.L., E.P. McClain, R. Carey, P. Pellegrino, G.G. Gutman, P. Davis, C. Long and S. Hart, 1991: Global distribution of cloud cover derived from NOAA/AVHRR operational satellite data. Advances in Space Research, 11 (3), 51-54.

Strong, A.E., 1991: Large-scale satellite-observed SSTs during the 1980s as compared with conventional SSTs. Proceedings of the 2nd Symposium on Global Change Studies, January 14-18, 1991, New Orleans, LA, American Meteorological Society, Boston, MA, J24-J29.

Szekiolda, K.H., and D. McGinnis, 1991: Spatial variability of river plumes and eutrophication. Biogeochemistry of Major World Rivers, E.T. Degens, S. Kempe and J.E. Richey (Eds.), John Wiley & Sons Ltd. Publisher, New York, NY, 24 pp.

Tarpley, J.D., 1991: The NOAA global vegetation index product - A review. Global and Planetary Change, Journal of Palaeogeography Palaeoclimatology, Palaeocology, Elsevier Science Publishers, Netherlands, 90 (1-3), 189-194.

Tarpley, J.D., 1991: Estimating latent and sensible heat flux from satellite and surface climatological data. Proceedings of the 10th Conference on Biometeorology and Aerobiology, September 10-13, 1991, Salt Lake City, UT, American Meteorological Society, Boston, MA, 225.

Tseng, W., P. Celone, K. Buttleman and M. Weeks, 1991: Coastal and estuarine oceanographic applications using a PC-based workstation. Proceedings of the 7th International Conference on Interactive Information and Processing Systems for Meteorology, Hydrology and Oceanography, January 14-18, 1991, New Orleans, LA, American Meteorological Society, Boston, MA, 383-390.

Walter, R., 1991: The use of AVHRR for monitoring Northern Hemisphere snow/ice and for tracking volcanic ash. Proceedings of the 5th AVHRR Data Users' Meeting, June 24-28, 1991, Tromso, Norway, EUMETSAT, 9 pp.

Weeks, M.L, P.J. Celone, W.B. Campbell and K. McCarthy, 1991: An update to CoastWatch - NOAA's new capability for the coastal ocean. Proceedings of the 7th Symposium on Coastal & Ocean Management, July 8-12, 1991, ASCE, Long Beach, CA, 2518-2530.

Weaver, J.F., and N.J. Doesken, 1991: High plains severe weather -Ten years after. Forecaster's Forum, September 1991, 411-414.

Weinreb, M.P., 1991: Operational calibration processing in NESDIS. Global and Planetary Change, Journal of Palaeogeography Palaeoclimatology, Palaeocology, Elsevier Science Publishers, Netherlands, 90 (1-3), 241-245.

Weinreb, M.P., J.H. Lienesch, D.S Crosby, D.F. Mack, Jr. and Y. Chen, 1991: Operational destriping of GOES I-M images. Proceedings of the 7th International Conference on Interactive Information and Processing Systems for Meteorology, Hydrology and Oceanography, January 14-18, 1991, New Orleans, LA, American Meteorological Society, Boston, MA, 363-366.

Weldon, R.B. and S.J. Holmes, 1991: Water vapor imagery - Interpretation and application to weather analysis and forecasting. NOAA Technical Report NESDIS 57, Department of Commerce, Washington, DC, 213 pp.

Wesley, D.A., J.F. Weaver and R.A. Pielke, 1991: Heavy snowfall during an arctic outbreak along the Colorado front range. National Weather Digest, 15 (3), 2-19.

Wilkinson, D.C., S.C. Daughtridge, J.L. Stone, H.H. Sauer, and P. Darling, 1991: TDRS-1 single event upsets and the effect of the space environment. IEEE Transactions on Nuclear Science, 38 (6), 1708-1712.

Wylie, D.P., and W.P. Menzel, 1991: Two years of global cirrus cloud statistics using HIRS. Technical Proceedings of the Sixth International TOVS Study Conference held in Airlie, VA, CIMMS, University of Wisconsin, Madison, WI, 344-353.

Wylie, D., and W.P. Menzel, 1991: A cirrus cloud climatology from NOAA/HIRS. Global and Planetary Change, Journal of Palaeogeography Palaeoclimatology, Palaeocology, Elsevier Science Publishers, Netherlands, 90 (1-3), 49-53.

Young, S.L., 1991: Satellite observation of great lakes ice: Winter 1986-1987. NOAA Technical Memorandum NESDIS 34, Department of Commerce, Washington, DC, 31 pp.

Zehr, R.M., 1991: Observational investigation of tropical cyclogenesis in the Western North Pacific. Proceedings of the 19th Conference on Hurricanes and Tropical Meteorology, May 6-10, 1991, Miami, FL, American Meteorological Society, Boston, MA, 235-240.

Zhou, S.S., and L.M. McMillin, 1991: An improved cloud retrieval algorithm using HIRS2/MSU radiance measurements. Technical Proceedings Sixth International TOVS Study Conference, May 1-6, 1991, Airlie, VA, NOAA/NASA/WMO.

Zonenshain, L.P., J. Verhoef, R. McNab and H. Meyers, 1991: Magnetic imprints of continental accretion in the U.S.S.R. EOS, Transactions, American Geophysical Union, July 16, 1991, 72 (29), 305 and 310.

Contracts and Grants Sponsored by NESDIS, 1991

Barrett, E.C., M.J. Beaumont, K.A. Brown and C. Kidd, 1991: Development and testing of SSM/I rainfall algorithms for regional and global use. Final Report, NA86AA-H-RAW001, University of Bristol, UK, 77 pp.

Fujita, T.T., 1991: Plainfield tornado of 28 August 1990. Tornado Symposium III, April 2-5, 1991, Norman, OK, 16 pp, University of Chicago, Chicago, IL.

Fujita, T.T., and B.E. Smith, 1991: Aerial survey and photography of tornado and microburst damage. Tornado Symposium III, April 2-5, 1991, Norman, OK, 25 pp, University of Chicago, Chicago, IL.

Joint Climate Projects/Planning Office (JCP/PO) of the University Corporation for Atmospheric Research (UCAR) 1991: Product development plans for operational satellite products for the NOAA climate and global change program. NOAA/Climate and Global Change Program, Special Report No. 5, October 1991, 78 pp.

Pinker, R.T., and I. Laszlo, 1991: On the coupling of satellite algorithms with ground truth. Journal of Atmospheric and Oceanic Technology, 8, 96-107, University of Maryland, College Park, MD.

Pinker, R.T., and I. Laszlo, 1991: Derivation of photosynthetically active radiation from satellite observations. Proceedings of the XX General Assembly IUGG, Vienna, Austria August 13-20, 1991, University of Maryland, College Park, MD.

Pinker, R.T., I. Laszlo and J. Warner, 1991: Satellite surface radiation budgets on basin scale. Proceedings of the 20th Conference on Agricultural and Forest Meteorology, Special Session on Hydrometeorology, September 10-13, 1991, Salt Lake City, UT, University of Maryland, College Park, MD.

Vonder Haar, T., and J. DiVico (Ed.), 1991: Annual Report on Cooperative Institute for Research in the Atmosphere, Colorado State University, Ft. Collins, CO.

**SATELLITE TRAINING MATERIALS
DEVELOPED BY NOAA/NESDIS**

Carpel Video
429 East Patrick Street
Frederick, MD 21701
(800) 238-4300

A collection of the following on a single VHS-videotape.

- WAB 376: Advances in the Understanding of Weather Systems
(Sound: 12 Minutes)
- WAB 409: The Initiation of Convection
(Sound: 19 Minutes)
- WAB 456: The Importance of Thunderstorm Outflow Boundaries in the Development of Deep Convection
(Sound: 29 Minutes)
- WAB 492: Fog Identification and Interpretation
(Sound: 24 Minutes)
- WAB 495: Relative Motions Associated With Moving Cloud Systems
(Sound: 22 Minutes)
- WAB 499: The Cloud Features of Cold-Frontal Zones Over Oceanic Regions
(Sound: 28 Minutes)

American Meteorological Society
45 Beacon Street
Boston, MA 02108
(617) 227-2425

REFERENCE HANDBOOK

--Weather Satellites: Systems, Data and Environmental Applications

National Weather Association
4400 Stamp Road, Room 404
Temple Hills, MD 20748
(301) 899-3784

REFERENCE HANDBOOK

--Weather Service Forecasting Handbook #6 - Satellite Imagery Interpretation for Forecasters

SCRIPT-SLIDE SETS

--Polar Orbiter Satellite Imagery Interpretation
--Winds of the World
--Satellite Imagery Indicators of Turbulence

Satellite Applications Information Notes (SAINS) are short applied research papers focusing on meteorological events where satellite imagery aided in the explanation or prediction of the event. These notes are designed to improve satellite imagery interpretative skills by transferring NESDIS research to NWS field operations and sharing existing field forecast techniques that are derived from satellite imagery.

- 89/1 - A water vapor image feature related to severe thunderstorms. Gary Ellrod
- 89/2 - Instability bursts and mesoscale convective system development and propagation. Rod Scofield and Jacob Robinson
- 89/3 - Analysis of stratiform precipitation with enhanced infrared and visible imagery. Gary Ellrod
- 90/1 - Using instability bursts and satellite imagery to analyze and NOWCAST heavy snow. Rod Scofield and Jacob Robinson
- 90/2 - One-dimensional anvil growth as a severe storm indicator. Gary Ellrod
- 90/3 - Beware of the initial analysis. Kenneth Mielke
- 90/4 - Objective forecasts of clear air turbulence potential based on deformation and wind shear. Gary Ellrod
- 90/5 - Applications of future GOES multispectral imagery. Gary Ellrod
Weather satellite observations in the mesoscale forecasting era. Ralph Anderson
- 90/6 - Backward propagating mesoscale convective systems (MCSS) and flash floods. Jacob Robinson and Rod Scofield
- 90/7 - The "water vapor imagery/theta-E connection" with heavy convective rainfall. Rod Scofield and Jacob Robinson
- 90/8 - Use of water vapor imagery to identify clear air turbulence. Gary Ellrod
- 91/1 - Polar satellite information for the forecaster. Eileen Maturi
- 91/2 - Polar satellite data for the satellite weather information system (SWISS) and micro-swiss. Eileen Maturi

Contact: Nancy Everson, E/RA22
NOAA/NESDIS
WWB, Rm. 703
Washington, DC 20233

(Continued from inside front cover)

- NESDIS 15 An Experimental Technique for Producing Moisture Corrected Imagery from 1 Km Advanced Very High Resolution Radiometer (AVHRR) Data. Eileen Maturi, John Pritchard and Pablo Clemente-Colon, June 1986. (PB86 24535/AS)
- NESDIS 16 A Description of Prediction Errors Associated with the T-Bus-4 Navigation Message and a Corrective Procedure. Frederick W. Nagle, July 1986. (PB87 195913)
- NESDIS 17 Publications and Final Reports on Contracts and Grants, 1986. Nancy Everson, April 1987. (PB87 220810/AS)
- NESDIS 18 Tropical Cyclone Center Locations from Enhanced Infrared Satellite Imagery. J. Jixi, and V.F. Dorvak, May 1987. (PB87 213450/AS)
- NESDIS 19 A Suggested Hurricane Operational Scenario for GOES I-M. W. Paul Menzel, Robert T. Merrill and William E. Shenk, December 1987. (PB88-184817/AS)
- NESDIS 20 Satellite Observed Mesoscale Convective System (MCS) Propagation Characteristics and a 3-12 Hour Heavy Precipitation Forecast Index. Jiang Shi and Roderick A. Scofield, December 1987. (PB88-180161)
- NESDIS 21 The GVAR Users Compendium (Volume 1). Keith McKenzie and Raymond J. Komajda (MITRE Corp.), May 1988. (PB88-241476)
- NESDIS 22 Publications and Final Reports on Contracts and Grants, 1987. Nancy Everson, April 1988. (PB88-240270)
- NESDIS 23 A Decision Tree Approach to Clear Air Turbulence Analysis Using Satellite and Upper Air Data. Gary Ellrod, January 1989. (PB89-20775/AS)
- NESDIS 24 Publications and Final Reports on Contracts and Grants, 1988. Nancy Everson, April 1989. (PB89-215545/AS)
- NESDIS 25 Satellite-Derived Rainfall Estimates and Propagation Characteristics Associated with Mesoscale Convective Systems (MCSs). Xie Jying and Roderick A. Scofield, May 1989.
- NESDIS 26 Removing Stripes in GOES Images by Matching Empirical Distribution Functions. M.P. Weinreb, R. Xie, J.H. Lienesch and D.S. Crosby, May 1989. (PB89-21335A/S)
- NESDIS 27 Geographic Display of Circulation Model Data. Kurt Hess, September 1989.
- NESDIS 28 Operational Ozone Monitoring with the Global Ozone Monitoring Radiometer (GOMR). Walter G. Planet (Editor), August 1989. (PB90 114034/AS)
- NESDIS 29 Preliminary Report on the Demonstration of the VAS CO2 Cloud Parameters (Cover, Height, and Amount) in Support of ASOS. W.P. Menzel and K.I. Strabala, November, 1989.
- NESDIS 30 Instability Bursts Associated with Extratropical Cyclone Systems (ECSS) and a Forecast Index of 3-12 Hour Heavy Precipitation. Roderick A. Scofield, July 1990.
- NESDIS 31 Evaluation of the GOES I-M Normalization Technique with the Visible Images of GOES-7. J.H. Lienesch, R. Xie and W.Y. Ramsey, April 1990.
- NESDIS 32 Publications and Final Reports on Contracts and Grants, 1989. Nancy Everson, May 1990.
- NESDIS 33 Publications and Final Reports on Contracts and Grants, 1990. Nancy Everson, May 1991.
- NESDIS 34 Satellite Observation of Great Lakes Ice: Winter 1986-87. Sharolyn L. Young, July 1991.

NOAA SCIENTIFIC AND TECHNICAL PUBLICATIONS

The National Oceanic and Atmospheric Administration was established as part of the Department of Commerce on October 3, 1970. The mission responsibilities of NOAA are to assess the socioeconomic impact of natural and technological changes in the environment and to monitor and predict the state of the solid Earth, the oceans and their living resources, the atmosphere, and the space environment of the Earth.

The major components of NOAA regularly produce various types of scientific and technical information in the following kinds of publications:

PROFESSIONAL PAPERS - Important definitive research results, major techniques, and special investigations.


CONTRACT AND GRANT REPORTS - Reports prepared by contractors or grantees under NOAA sponsorship.

ATLAS - Presentation of analyzed data generally in the form of maps showing distribution of rainfall, chemical and physical conditions of oceans and atmosphere, distribution of fishes and marine mammals, ionospheric conditions, etc.

TECHNICAL SERVICE PUBLICATIONS - Reports containing data, observations, instructions, etc. A partial listing includes data serials; prediction and outlook periodicals; technical manuals, training papers, planning reports, and information serials; and miscellaneous technical publications.

TECHNICAL REPORTS - Journal quality with extensive details, mathematical developments, or data listings.

TECHNICAL MEMORANDUMS - Reports of preliminary, partial, or negative research or technology results, interim instructions, and the like.



U.S. DEPARTMENT OF COMMERCE
National Oceanic and Atmospheric Administration
National Environmental Satellite, Data, and Information Service
Washington, D.C. 20233

