

QC  
879.5  
.U4  
no.92

A Technical Memorandum NESS 92



---

PUBLICATIONS AND FINAL REPORTS  
ON CONTRACTS AND GRANTS, 1976

Washington, D.C.  
August 1977

---

**noaa**

NATIONAL OCEANIC AND  
ATMOSPHERIC ADMINISTRATION

National Environmental  
Satellite Service



National Environmental

The National Environmental Satellite Service... statement and operation of the environmental satellite systems of NOAA.

NOAA Technical Memorandums facilitate rapid distribution of material that may be preliminary in nature and so may be published formally elsewhere at a later date. Publications 1 through 20 and 22 through 25 are in the earlier ESSA National Environmental Satellite Center Technical Memorandum (NESCTM) series. The current NOAA Technical Memorandum NESS series includes 21, 26, and subsequent issuances.

Publications listed below are available from the National Technical Information Service, U.S. Department of Commerce, Sills Bldg., 5285 Port Royal Road, Springfield, Va. 22151. Prices on request. Order by accession number (given in parentheses). Information on memorandums not listed below can be obtained from Environmental Data Service (D831), 3300 Whitehaven St., NW., Washington, D.C. 20235.

- NESS 51 SKYLAB Earth Resources Experiment Package Experiments in Oceanography and Marine Science. A. L. Grabham and John W. Sherman, III, September 1973, 72 pp. (COM 74-11740/AS)
- NESS 52 Operational Products From ITOS Scanning Radiometer Data. Edward F. Conlan, October 1973, 57 pp. (COM-74-10040)
- NESS 53 Catalog of Operational Satellite Products. Eugene R. Hoppe and Abraham L. Ruiz (Editors), March 1974, 91 pp. (COM-74-11339/AS)
- NESS 54 A Method of Converting the SMS/GOES WEFAX Frequency (1691 MHz) to the Existing APT/WEFAX Frequency (137 MHz). John J. Nagle, April 1974, 18 pp. (COM-74-11294/AS)
- NESS 55 Publications and Final Reports on Contracts and Grants, 1973. NESS, April 1974, 8 pp. (COM-74-11108/AS)
- NESS 56 What Are You Looking at When You Say This Area Is a Suspect Area for Severe Weather? Arthur H. Smith, Jr., February 1974, 15 pp. (COM-74-11333/AS)
- NESS 57 Nimbus-5 Sounder Data Processing System, Part I: Measurement Characteristics and Data Reduction Procedures. W.L. Smith, H. M. Woolf, P. G. Abel, C. M. Hayden, M. Chalfant, and N. Grody, June 1974, 99 pp. (COM-74-11436/AS)
- NESS 58 The Role of Satellites in Snow and Ice Measurements. Donald R. Wiesnet, August 1974, 12 pp. (COM-74-11747/AS)
- NESS 59 Use of Geostationary-Satellite Cloud Vectors to Estimate Tropical Cyclone Intensity. Carl. O. Erickson, September 1974, 37 pp. (COM-74-11762/AS)
- NESS 60 The Operation of the NOAA Polar Satellite System. Joseph J. Fortuna and Larry N. Hambrick, November 1974, 127 pp. (COM-75-10390/AS)
- NESS 61 Potential Value of Earth Satellite Measurements to Oceanographic Research in the Southern Ocean. E. Paul McClain, January 1975, 18 pp. (COM-75-10479/AS)
- NESS 62 A Comparison of Infrared Imagery and Video Pictures in the Estimation of Daily Rainfall From Satellite Data. Walton A. Follansbee and Vincent J. Oliver, January 1975, 14 pp. (COM-75-10435/AS)
- NESS 63 Snow Depth and Snow Extent Using VHRR Data From the NOAA-2 Satellite. David F. McGinnis, Jr., John A. Pritchard, and Donald R. Wiesnet, February 1975, 10 pp. (COM-75-10482/AS)
- NESS 64 Central Processing and Analysis of Geostationary Satellite Data. Charles F. Bristor (Editor), March 1975, 155 pp. (COM-75-10853/AS)
- NESS 65 Geographical Relations Between a Satellite and a Point Viewed Perpendicular to the Satellite Velocity Vector (Side Scan). Irwin Ruff and Arnold Gruber, March 1975, 14 pp. (COM-75-10678/AS)
- NESS 66 A Summary of the Radiometric Technology Model of the Ocean Surface in the Microwave Region. John C. Alishouse, March 1975, 24 pp. (COM-75-10849/AS)
- NESS 67 Data Collection System Geostationary Operational Environmental Satellite: Preliminary Report. Merle L. Nelson, March 1975, 48 pp. (COM-75-10679/AS)
- NESS 68 Atlantic Tropical Cyclone Classifications for 1974. Donald C. Gaby, Donald R. Cochran, James B. Lushine, Samuel C. Pearce, Arthur C. Pike, and Kenneth O. Poteat, April 1975, 6 pp. (COM-75-1676/AS)

(Continued on inside back cover)



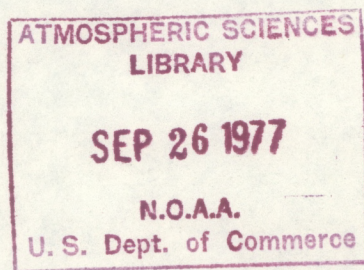
A  
QC  
879.5  
u 4  
no. 92

NOAA Technical Memorandum NESS 92

PUBLICATIONS AND FINAL REPORTS  
ON CONTRACTS AND GRANTS, 1976

Catherine M. Frain, Compiler

Washington, D.C.  
August 1977




UNITED STATES  
DEPARTMENT OF COMMERCE  
Juanita M. Kreps, Secretary

NATIONAL OCEANIC AND  
ATMOSPHERIC ADMINISTRATION  
Robert M. White, Administrator

*United States*

National Environmental  
Satellite Service  
David S. Johnson, Director





ATMOSPHERIC SCIENCE

LIBRARY

SEP 26 1977

N.O.A.A.

U.S. Dept. of Commerce

ATMOSPHERIC SCIENCE  
LIBRARY  
SEP 26 1977  
N.O.A.A.  
U.S. Dept. of Commerce



C O N T E N T S

Preface . . . . . v

Publications by Staff Members, NESS, 1976 . . . . . 1

Final Reports on Contracts and Grants  
Sponsored by the NESS, 1976 . . . . . 10



## PREFACE

This memorandum is one of a series containing lists of articles and reports published by or for the National Environmental Satellite Service. To date the series consists of NESC TM 1 (for 1958-66); 2 (1967); 11 (1968), and 22 (1969), and NOAA TM NESS 31 (1970); 38 (1971); 46 (1972); 55 (1973); 69 (1974), and 79 (1975). This issue lists items published or received during 1976 and includes items omitted from previous issues.

In this memorandum many entries are followed by an identification enclosed in parentheses. Use of these numbers will facilitate ordering copies of a report from the National Technical Information Service (NTIS--see inside cover) or from the Superintendent of Documents, U.S. Government Printing Office. Items with identification numbers prefaced by PB or COM are ordered from the NTIS; items identified by a number and a price, e.g., (COM-7100132) (GPO \$0.50) are available in microfiche from NTIS or in hard copy, at the price shown, from the Superintendent of Documents. Reprint copies of articles listed in Publications by Staff Members, NESS, will be furnished free of charge as long as supplies are on hand; copies of books listed must be obtained from the publishers; copies of reports on contracts or grants will be supplied to qualified requesters when available.



PUBLICATIONS BY STAFF MEMBERS, NESS  
1976

Alishouse, John C., 1976: Some results from a skylab cloud physical properties investigation. Preprint Volume, International Conference on Cloud Physics, Boulder, Colo., July 26-30, 1976, American Meteorological Society, 5.1.1., 405-406.

Baig, S. R., 1976: Comments on-Application of synchronous meteorological satellite data to the study of time dependent sea surface temperature changes along the boundry of the Gulf Stream by R. Legeckis, Geophysical Research Letters, 3 (4), 231.

Baig, S. R., Maul, G. A., 1976: Satellite measurements of Gulf Stream meanders. Polymode News #7 (unpublished manuscript), 1.

Bonner, William D., Haaren, R., and Hayden, C. M., 1976: Operational-type analysis derived without radiosonde data from NIMBUS 5 and NOAA 2 temperature soundings. NOAA Technical Memorandum NWS NMC-58, 17 pp.

Breaker, Larry, and Cohen, David, 1976: Upwelling along the Northern California Coast. Mariner's Weather Log, 20 (1), 20-21.

Brodrick, Harold J., 1976: The relationship between vertical sounder radiance and mid-latitude 300 mb flow patterns. COSPAR Symposium on Meteorological Observations from Space: Contributions to the First Garp Global Experiment, Phila. Penna., June 8-10, 1976, COSPAR Paper C.1b.3, NCAR, Boulder, Colo., 376-378.

Brower, Robert L., Gohrband, Hilda S., Pichel, William G., Signore, T. L., and Walton, C., 1976: Satellite derived sea surface temperatures from NOAA spacecraft. NOAA Technical Memorandum NESS 78, 74 pp.

Brower, Robert L., Pichel, William G., Walton, Charles C., and Sigmone, T.L., 1975: Current status and quality of global operational sea surface temperatures from satellite infrared data. Proceedings of the Tenth International Symposium on Remote Sensing of Environment, Ann Arbor, Michigan, October 6-10, 1975, Vol. 2, 1405-1415.

Brower, R. L., Walton, C. C., Signore, R. L., and Kalinowski, J. W., 1976: Sea surface temperatures for TIROS-N: Today's problems and tomorrow's prospects. COSPAR Symposium on Meteorological Observations from Space: Contributions to the First GARP Global Experiment, Phila. Penna., June 8-10, 1976, COSPAR Paper C.1b.3, NCAR, Boulder, Colo., 160-166.



Burt, Thomas C., and Haller, Dennis J., 1976: An unusual tropical cyclone in the North Central Pacific. Monthly Weather Review, 104 (3), 321-322.

Burt, Thomas G., and Junker, N. Wesley, 1976: Picture of the month--A typical rapidly developing extratropical cyclone as viewed in SMS-11 imagery. Monthly Weather Review, 104 (4), 489-490.

Cochran, Donald R., 1976: Picture of the month--Unusual tropical development from a Mid-Pacific cold low. Monthly Weather Review, 104 (6), 808.

Cochran, Donald R., and Johnson, H. McClure, 1976: Rapid frontal zone cyclogenesis, 31 October 1975. Monthly Weather Review, 104 (8), 178-180.

Crosby, D. A. and DePriest, D., 1976: Estimating clear radiances: A report and a new distribution. Seventh Conference on Aerospace and Aeronautical Meteorology and Symposium on Remote Sensing from Satellites, Melbourne, Fla., Nov. 16-19, 1976, American Meteorological Society, Boston, 101-102.

Ernst, John A., 1976: Picture of the month--SMS-1 nighttime infrared imagery of low-level mountain waves. Monthly Weather Review, 104 (2), 207-209.

Ernst, John A., 1976: High resolution SMS/GOES imagery of orographic wave clouds. Preprint Volume, Seventh Conference on Aerospace and Aeronautical Meteorology and Symposium on Remote Sensing from Satellites, Melbourne, Fla., Nov. 16-19, 1976, American Meteorological Society, Boston, 1-5.

Fleming, Henry E., 1976: Improving the vertical resolution of satellite temperature retrievals by channel differencing. Seventh Conference on Aerospace and Aeronautical Meteorology and Symposium on Remote Sensing from Satellites, Melbourne, Fla., Nov. 16-19, 1976, American Meteorological Society, Boston, 97-100.

Follansbee, Walton A., 1976: Estimation of daily precipitation over China and the USSR using satellite imagery. NOAA Technical Memorandum NESS 61, 22 pp. (PB-261-970/AS).

Fridovich, B., Champion, E. E., and Smith, G. R., 1976: NOAA high resolution vacuum IR spectrometer. Thirty-First Symposium on Molecular Spectroscopy, Ohio State University, Department of Physics and National Science Foundation, Columbus, Ohio, June 14-18, 1976, 109-110.

Fritz, Sigmund, 1976: Temperature and wind variation in the tropical upper stratosphere and lower mesosphere during a sunspot cycle. Journal of Geophysical Research, 81 (6), 1051-1055.

Gaby, D. C., Lushine, J. B., Mayfield, B. M., Pearce, S. C., and Potat, K. O., 1976: Atlantic tropical and subtropical cyclone classification for 1975. NOAA Technical Memorandum NESS 75, 14 pp.



Gray, Thomas I., Jr., Irwin, Joseph R., Krueger, Arthur F., and Varnadore, Marilyn S., 1976: Average circulation in the troposphere over the tropics January 1968-August 1972. U. S. Department of Commerce, National Oceanic and Atmospheric Administration, 12 pp. and charts.

Grody, Norman C., 1976: Remote sensing of atmospheric water content from satellites using microwave radiometry. IEEE Transactions on Antennas and Propagation, Vol. AP-24, No. 2, March 1976, 155-162.

Gruber, Arnold, 1976: An estimate of the daily variation of cloudiness over the GATE A/B area. Monthly Weather Review, 104 (8), 1036-1039.

Gruber, Arnold, 1976: Determination of the Earth-atmosphere radiation balance from NOAA satellites. COSPAR Symposium of Meteorological Observations from Space: Contributions to the First GARP Global Experiment, June 8-10, 1976, Phila. Penna., COSPAR Paper C.1b.3, NCAR, Boulder, Colo., 265-269.

Gurka, James J., 1976: Satellite and surface observations of strong wind zones accompanying thunderstorms. Preprint Volume, Sixth Conference of Weather Forecasting and Analysis, May 10-14, 1976, Albany, N. Y., American Meteorological Society, Boston, 252-259.

Hayden, C. M., 1976: Satellite reference level experiments with VTPR and the NMC global spectral and analysis model. Proceedings of the JOC Study Group Conference on Four Dimensional Data Assimilation. The GARP Programme on Numerical Experimentation Report No. 11, 57-72.

Hayden, Christopher M., 1976: The use of the radiosonde in deriving temperature soundings from the NIMBUS and NOAA satellite data. NOAA Technical Memorandum NESS 76, 19 pp.

Hayden, Christopher M., Fleming, Henry E., and Morse, Burt, 1976: The vertical resolution of temperature profiles obtained from satellites: Theoretical and empirical estimates. COSPAR Symposium on Meteorological Observations from Space: Contributions to the First GARP Global Experiment, June 8-10, 1976, Phila. Pa., COSPAR Paper C.1b.3, NCAR, Boulder, Colo., 14-18.

Hickey, J. R., and Hilleary, Don T., 1976: Solar radiation measurements from the NIMBUS 6 ERB experiment. (Abstract). COSPAR Symposium of Meteorological Observations from Space: Contributions to the First GARP Global Experiment, June 8-10, 1976, Phila. Penna., COSPAR Paper C.1b.3, NCAR, Boulder, Colo., 258.

Hubert, Lester F., 1976: Wind determination from geosynchronous satellites. COSPAR Symposium on Meteorological Observations from Space: Contributions to the First GARP Global Experiment, June 8-10, 1976, Phila. Penna., COSPAR Paper C. 1b. 3, NCAR, Boulder, Colo., 211-213.



Hubert, Lester F., 1976: The relation between cloud pattern motion and wind shear. Monthly Weather Review, 104 (9), 1167-1171.

Jacobowitz, Herbert, and Ruff, Irwin, 1976: Preliminary results of the angular distribution of terrestrial radiation derived from the Earth radiation budget (ERB) experiment. (Abstract). COSPAR Symposium of Meteorological Observations from Space: Contributions to the First GARP Global Experiment, June 8-10, 1976, Phila. Penna., COSPAR Paper C.1b.3, NCAR, Boulder, Colo., 257.

Johnson, Edward C., 1976: "Reply" to comments on the rapid frontal development. Monthly Weather Review, 104 (8), 1074.

Johnson, Jimmie D., Parmenter, Frances C., and Anderson, Ralph, 1976: Environmental satellites: Systems, data interpretation, and applications. Revised October 1976, National Environmental Satellite Service, NOAA, 66pp.

Krueger, Arthur F., 1976: Circulation over the tropics and ocean warming in the eastern Pacific during 1976. Proceedings of the NOAA Climate Diagnostics Workshop, Washington, D. C., Nov. 4-5, 1976, 11-1-11-8.

Larson, Robert N., 1976: Picture of the month--Shear line weather regime over Hawaii. Monthly Weather Review, 104 (8), 1081-1083.

Legeckis, Richard, 1976: Equatorial long waves in the Pacific - A view from an environmental satellite. Proceedings of the NOAA Climate Diagnostics Workshop, Washington, D. C., Nov. 4-5, 1976, (10), 1-3.

Legeckis, Richard, and Prichard, John, 1976: Algorithm for correcting the VHR imagery for geometric distortions due to the Earth curvature, Earth rotations, and spacecraft roll attitude errors. NOAA Technical Memorandum NESS 77, 31 pp.

Lushine, James B., 1976: Picture of the month--Convective growth and movement as seen from GOES-1. Monthly Weather Review, 104 (11), 1149-1150.

Matson, Michael, and Wiesnet, D. R., 1976: Winter snow cover patterns in North America and Eurasia, 1975-76. Proceedings of the NOAA Climate Diagnostics Workshop, Washington, D. C., Nov. 4-5, 1976, 6-1 - 6-6.

Maul, G. A., Gordon, H. R., Baig, S. R., McCaslin, M., and Devivo, R., 1976: An experiment to evaluate skylab Earth resources sensor for detection of the Gulf Stream. NOAA Technical Report ERL 378-AOML 23, 77 pp.

Mazur, Wilfred E., Jr., 1976: The GOES data collection system platform address code. NOAA Technical Memorandum NESS 82. (PB-261-968/AS).



McClain, E. Paul, 1976: Monitoring Earth surface characteristics important to weather and climate with Earth satellites. COSPAR Symposium on Meteorological Observations from Space: Contributions to the First GARP Global Experiment, June 8-10, 1976, Phila. Penna., COSPAR Paper C.1b.3, NCAR Boulder, Colo., 129-135.

McMillan, Michael C., and Forsyth, David, 1976: Satellite images of Lake Erie ice: January - March 1975. NOAA Technical Memorandum NESS 80, 15 pp.

McMillan, M. C., and McGinnis, D. G., Jr., 1976: The possibility of determining snowpack surface conditions using remote multispectral techniques. Proceedings of American Society of Photogrammetry U. S. Army Engineer Topographic Laboratory Conference, Fort Belvoir, Va., Nov. 11, 1975. 30A-313.

McMillan, Michael C., and Smith, James L., 1976: Remote sensing of snowpack density using shortwave radiation. Proceedings of the Operational Applications of Satellite Snowcover Observations Workshop, Waystation, South Lake Tahoe, California, Aug. 18-20, 1975, National Aeronautics and Space Administration, Greenbelt, Md., NASA SP - -391, Paper No. 25, 361-368.

McMillin, Larry M., 1975: Estimation of sea surface temperatures from two infrared window measurements with different absorption. Journal of Geophysical Research, 80 (36), 5113-5117.

McMillin, Larry M., and Fleming, Henry E., 1976: Atmospheric transmittance of an absorbing gas: A computationally fast and accurate transmittance model for absorbing gases with constant mixing ratios in inhomogeneous atmospheres. Applied Optics, Vol. 15, 358-363.

Miller, D., Bradford, R., Novak, C., and Young, M., 1976: Determination of cloud motion winds: Development activities and an outlook for operational winds' processing capabilities during the FGGE. COSPAR Symposium of Meteorological Observations from Space: Contributions to the First GARP Global Experiment, June 8-10, 1976, Phila. Penna., COSPAR Paper C.1b.3. NCAR, Boulder, Colo., 226-231.

Morse, Burt, and Fleming, Henry, 1976: Atmospheric thicknesses obtained directly from satellite radiances. Seventh Conference on Aerospace and Aeronautical Meteorology and Symposium on Remote Sensing from Satellites, Melbourne, Fla., Nov. 16-19, 1976, American Meteorological Society, Boston, 93-96.

National Environmental Satellite Service, 1976: Satellite activities of NOAA 1975. U. S. Department of Commerce, National Oceanic and Atmospheric Administration, Washington, D. C., 19 pp.

National Environmental Satellite Service, 1976: Publications and final reports on contracts and grants for 1976. NOAA Technical Memorandum NESS 79, 10 pp.



Novak, C., and Young, M., 1976: The operational processing of wind estimates from cloud motions. COSPAR Symposium of Meteorological Observations from Space: Contributions to the First GARP Global Experiment, June 8-10, 1976, Phila. Penna., COSPAR Paper C.1b.3, NCAR, Boulder, Colo., 214-221.

Oliver, Vincent J., and Scofield, Roderick A., 1976: Estimation of rainfall from satellite imagery. Preprint Volume, Sixth Conference on Weather Forecasting and Analysis, May 10-14, 1976, Albany, N. Y., American Meteorological Society, Boston, 242-245.

Parmenter, Frances C., 1976: Picture of the month--Low-level moisture intrusion from infrared imagery. Monthly Weather Review, 104 (1), 100-104.

Parameter, Frances C., 1976: Effect of the Great Lakes on weather in surrounding states. Preprint Volume, Sixth Conference on Weather Forecasting and Analysis, May 10-14, 1976, Albany, N. Y., American Meteorological Society, Boston, 246-251.

Parameter, Frances C., 1976: A southern hemisphere cold front passage at the Equator. Bulletin of the American Meteorological Society, 57 (12), 1435-1440.

Parmenter, Frances C., 1976: From Above--Our Bicentennial weather. Weatherwise, 29 (5), 234-5.

Parmenter, Frances C., 1976: Election day weather - 2 November 1976. Weatherwise, 29 (6), 301.

Parameter, Frances C., 1976: Evidence of a low-level jet stream in the western Gulf of Mexico. Preprint Volume, Seventh Conference on Aerospace and Aeronautical Meteorology and Symposium on Remote Sensing from Satellites, Melbourn, Fla., Nov. 16-19, 1976, American Meteorological Society, Boston, 312-317.

Pichel, William G., Brower, R. L., Brandman, D. R., and Moy, R. J., 1976: Artificial stereo: A generalized computer algorithm for combining multi-channel image data. Proceedings of the Fourth International Congress for Stereology, Gaithersburg, Maryland, Sept. 4-9, 1975, 219-220.

Purdom, James F. W., 1976: Some uses of higher resolution GOES imagery in the mesoscale forecasting of convection and its behavior. Preprint Volume, Sixth Conference on Weather Forecasting and Analysis, May 10-14, 1976, Albany, N. Y., American Meteorological Society, Boston, 260-267.

Ruff, Irwin, and Gruber, Arnold, 1976: Graphical relations between a satellite and a point viewed perpendicular to the satellite velocity vector (side scan). NOAA Technical Memorandum NESS 65, 14 pp.



Schneider, John R., 1976: Guide for designing RF ground receiving stations for TIROS-N. NOAA Technical Report NESS 75, 67 pp.

Schneider, Stanley R., Wiesnet, Donald R., and McMillan, Michael C., 1976: River basin snow mapping at the National Environmental Satellite Service, NOAA Technical Memorandum NESS 83, 19 pp.

Scofield, Roderick A., 1976: Nowcasting: fine tuning the local forecast. Preprint Volume, Sixth Conference on Weather Forecasting and Analysis, May 10-14, 1976, Albany, N. Y., American Meteorological Society, Boston, 268-272.

Scofield, Roderick A., and Weiss, Carl E., 1976: Application of synchronous meteorological satellite (SMS) products and other data for short-range forecasting in the Chesapeake Bay region. Preprint Volume, Sixth Conference on Weather Forecasting and Analysis, May 10-14, 1976, Albany, N. Y., American Meteorological Society, Boston, 67-73.

Smith, William L., 1976: Vertical soundings from meteorological satellites. (Abstract). COSPAR Symposium on Meteorological Observations from Space: Contributions to the First GARP Global Experiment, June 8-10, 1976, Phila. Penna., COSPAR Paper C.1b.3, NCAR Boulder, Colo., p. 37.

Smith, William L., and Nagle, Fredrick W., 1976: Intercomparison of Earth radiation budget measurements obtained from the NIMBUS-6 ERB fixed wide angle and scanning narrow angle channels. (Abstract). COSPAR Symposium of Meteorological Observations from Space: Contributions to the First GARP Global Experiment, June 8-10, 1976, Phila. Penna., COSPAR Paper C.1b.3, NCAR, Boulder, Colo., p. 257.

Smith, William L., and Woolf, H. W., 1976: The use of eigenvectors of statistical covariance matrices for interpreting satellite sounding radiometer observations. Journal of the Atmospheric Sciences, 35 (7), 1127-1140.

Spohn, C. A., and Puerner, J. H., 1976: Role of geostationary satellites in data collection and relay during the first GARP global experiment. (Abstract). COSPAR Symposium of Meteorological Observations from Space: Contributions to the First Garp Global Experiment, June 8-10, 1976, Phila. Penna., COSPAR Paper C.1b.3, NCAR, Boulder, Colo., p. 340.

Strong, Alan E., 1975: Cover photograph. Bulletin of the American Meteorological Society, 56 (10), 1.

Strong, Alan E., 1976: A Lake Michigan "whiting." In ERTS-1, A New Window in our Planet, Geological Survey Paper 929, 266-269.

Strong, Alan E., 1976: Algae bloom in Utah Lake. In ERTS-1, A New Window in our Planet, Geological Survey Paper 929, 270-272.



Stumpf, Harry G., and Legeckis, Richard V., 1976: Mesoscale eddy dynamics in the eastern tropical Pacific Ocean as viewed by a satellite infrared sensor. 17th Congress, International Astronautical Federation, Oct. 10-16, 1976, Anaheim, California, 1-6.

Tarpley, J. D., Green, R. N., Miller, D. B., and Waters, M. P. 1976: Cloud parameters from geostationary meteorological satellites. COSPAR Symposium of Meteorological Observations from Space: Contributions to the First GARP Global Experiment, June 8-10, 1976, Phila. Penna., COSPAR Paper C.1b.3, NCAR, Boulder, Colo., 289-293.

Timchalk, Andrew, 1976: On the estimation of areal windspeed distributed in tropical cyclones with the use of satellite data. NOAA Technical Report NESS 74, 41 pp.

Thomasell, A., Jr., 1976: Objective editing of automated low-level cloud motion wind vectors from geostationary satellites. COSPAR Symposium of Meteorological Observations from Space: Contributions to the First GARP Global Experiment, June 8-10, 1976, Phila. Penna., COSPAR Paper C.1b.3, NCAR, Boulder, Colo., 222-225.

Thomasell, Albert, Jr., 1976: Evaluation of a balanced 300mb height analysis as a reference level for satellite-derived soundings. NOAA Technical Report NESS 73, 25 pp. (PB 25 3058/AS).

Walters, M. P., Campana, B. A., Miller, D. B., and Tarpley, J. D., 1976: Clear radiance measurements from geostationary meteorological satellites. COSPAR Symposium on Meteorological Observations from Space: Contributions to the First GARP Global Experiment, June 8-10, Phila. Penna., COSPAR Paper C.1b.3, NCAR, Boulder, Colo., 167-170.

Walton, C., Brower, R., and Signore, T., 1976: Satellite derived sea surface temperatures by multichannel regression. COSPAR Symposium on Meteorological Observations from Space: Contributions to the First GARP Global Experiment, June 8-10, 1976, Phila. Penna., COSPAR Paper C.1b.3, NCAR, Boulder, Colo., 155-159.

Weinreb, M. P., 1976: Operational test of satellite temperature retrievals with radiance adjustments. COSPAR Symposium on Meteorological Observations from Space: Contributions to the First GARP Global Experiment, June 8-10, 1976, Phila. Penna., COSPAR Paper C.1b.3, NCAR, Boulder, Colo., 1-7.

Werbowetzki, A., 1976: Indirect sounding of the atmosphere from NOAA spacecraft--regression after categorization method and results. Preprint Volume, Fourth Conference on Probability and Statistics in Atmospheric Sciences, Nov. 18-21, 1975, Tallahassee, Fla., American Meteorological Society, Boston, 165-170.

Whitney, Linwood F., Jr., 1976: Comments: On the relationship of cirrus clouds to the jet stream. Monthly Weather Review, 104 (9), 1184.



Wiesnet, Donald R., and Matson, Michael, 1976: A possible forecasting technique for winter snow cover in the Northern Hemisphere and Eurasia. Monthly Weather Review, 104 (7), 828-835.

Wiesnet, Donald R., and Matson, Michael, 1976: Monthly winter snowline variation in the Northern Hemisphere from satellite records, 1966-75. NOAA Technical Memorandum NESS 74, 21 pp.

Wiesnet, D. R., and McGinnes, D. F., Jr., 1976: Mapping snow extent in the Sierra Nevada of California. In ERTS-1, A New Window in our Planet, Geological Survey Paper 929, 176-177.

Wiesnet, D. R., 1976: Suspended sediment in Great Slave Lake, Northwest Territories, Canada. In ERTS-1, A New Window in our Planet, Geological Survey Paper 929, pp. 162-163.

Winston, Jay S., 1976: Differences in the Earth-atmosphere radiative heating in 1974 and 1975. (Abstract). COSPAR Symposium of Meteorological Observations from Space: Contributions to the First GARP Global Experiment, June 8-10, 1976, Phila. Penna., COSPAR Paper C.1b.3, NCAR, Boulder, Colo., 270.

Winston, Jay S., 1976: Radiation budget variations (1975-76 compared with 1974-1975). Proceedings of the NOAA Climate Diagnostics Workshop, Washington, D. C., Nov. 4-5, 1976, 7-1 - 7-14.

Winston, Jay S., 1976: Comments on - Variations in sunshine duration over the contiguous United States between 1950 and 1972. Journal of Applied Meteorology, 15 (4), 414.



FINAL REPORTS ON CONTRACTS AND GRANTS  
SPONSORED BY THE NESS 1976

Bender, Morris A., and Panofsky, Hans, 1976: Temperature gradients and clear-air turbulence probabilities. Final report under NOAA/NESS Grant No. 04-3-158-60, Department of Meteorology, Pennsylvania State University, 19 pp. (PB 25 3533/AS).

Chang, C.-P., and Miller, C. R. III, 1976: Spectrum analysis of easterly waves in the tropical Pacific during two contrasting periods of sea-surface temperature anomalies. Preliminary report NPS-63Cj76071 under NOAA/NESS Contract No. 5-14721, Naval Postgraduate School, Monterey, Calif., 46 pp.

Davis, Paul A., 1976: Height positioning of cloud-motion vectors from satellite infrared tracking over GATE area. Final Report under NOAA/NESS Contract No. 5-35444, Stanford Research Institute, 58 pp.

Fujita, T. Theodore, 1975: New evidence from April 3-4, 1974 tornadoes. Preprint Volume, Ninth Conference on Severe Local Storms, Oct. 21-23, 1975, Norman, Okla., American Meteorological Society, Boston, 248-255.

Fujita, T. Theodore, 1976: Detection of severe storms by satellite. Preprint Volume, Third Symposium on Meteorological Observations and Instrumentation, Feb. 10-13, 1976, Washington, D. C., American Meteorological Society, Boston, 5-9.

Fujita, T. Theodore, 1976: Spearhead echo and downburst near the approach end of a John F. Kennedy airport runway, New York City. Under NOAA Grant 04-4158-1, and NASA Grant NGR 14-001-008, MSRP Research Paper 137, Department of Geophysical Sciences, The University of Chicago, 51 pp.

Fujita, T. Theodore, and Pearson, Allen D., 1976: U. S. Tornadoes 1930-74. Research conducted under NCR contract E (11-1)-2507, NOAA grant 04-4-158-1 and NASA grant NGR 14-001-008, The University of Chicago, Map.

Holl, Manfred M., Hawkins, Barbara A., and Locke, John G., 1976: Full-scan clear radiances from measured cloud-contaminated VTPR radiances: A description of program CLRKN. Final report under NOAA/NESS Contract 6-35187, Meteorology International Inc., Monterey, California. 22 pp. Al-A40.

Horn, L. H., Kapela, A. F., Petersen, R. A., and Whittaker, T. M., 1976: Meteorological applications of satellite indirect soundings. NOAA/NESS Grant 04-4-158-2, Department of Meteorology, University of Wisconsin-Madison, 70 pp.



Jacobson, E. W., Jr., and Gray, W. M., 1976: Diurnal variation of oceanic deep cumulus convection. Paper I, Observational evidence; Paper II, Physical hypotheses. Report under NOAA/NESS Grant No. 04-3-158-51, ASP No. 243, Department of Atmospheric Science, Colorado State University, 106 pp. (PB 25 3704/AS).

Kagiwada, H., and Kalaba, A., 1976: Initial value methods for temperature retrieval. Under NOAA Contract 5-35179, Project TRIM 1976 Report, The Rand Corporation, 38 pp.

Kirkham, Robert G., Stevenson, Merritt R., and Miller, Forrest R., 1976: Computer processing of LANDSAT-1 MSS digital imagery for marine studies. Technical report under NOAA/NESS/SPOC Grant No. 04-6-158-44043, Inter-American Tropical Tuna Commission, La Jolla, Calif., 71 pp. (PB 2 54655).

Kivel, B., 1976: Atmospheric transmittance modeling for temperature and water vapor using satellite infrared data. Under NOAA/NESS Contract 6-35161, AVCO Everett Research Laboratory, Inc., Everett, Mass. 43 pp.

LeShack, Leonard A., 1976: Potential use of satellite IR data for ice thickness mapping. Appendix to Final Report under NOAA/NESS Contract No. 5-35384, NOAA/NESS Contract No. 5-25403, Development and Resources Transportation Co., Silver Spring, Md., 13 pp.

Liebe, H., Gimmetstad, G., and Hopponen, J., 1976: Quantitative spectroscopy of the atmospheric microwave spectrum of O<sub>2</sub>. Final Report under NOAA/NESS Contract No. 6-13130, Office of Telecommunications Institute for Telecommunication Sciences, Boulder, Colo., 49 pp.

Panofsky, H. A., Cahir, J. J., Jensenius, J., and Stouffer, R., 1976: Estimation of outgoing longwave and shortwave radiation from meteorological variables accessible from numerical models. Report under NOAA/NESS Grant No. 04-6-158-44013, Penn State University, Department of Meteorology, 48 pp.

Rango, A., and Salomonson, V. V., 1976: Satellite snow observations and seasonal streamflow forecasts. Final Report under NOAA/NESS Contract No. NA-776-74, Hydrology and Oceanography Branch, Goddard Spaceflight Center, Greenbelt, Md., 19 pp.

Streten, N. A., 1976: Cloud cell size and pattern evolution in Arctic air advection over the North Pacific. Geophysical Institute, University of Alaska, NOAA/NESS Grant No. 3-35400, Arch. Met. Geoph. Biokl., Ser. A. 24, 213-221, Springer-Verlag, Austria.

Strong, John, 1976: Study of water vapor line in the intermediate infrared region. Final Report under NOAA/NESS Grant No. 04-4-158-32, Astronomy Research Facility, Department of Physics and Astronomy, University of Massachusetts, Amherst, 3 pp. and charts.



(Continued from inside front cover)

- NESS 69 Publications and Final Reports on Contracts and Grants, NESS-1974. April 1975, 7 pp. (COM-75-10850/AS)
- NESS 70 Dependence of VTPR Transmittance Profiles and Observed Radiances on Spectral Line Shape Parameters. Charles Braun, July 1975, 17 pp. (COM-75-11234/AS)
- NESS 71 Nimbus-5 Sounder Data Processing System, Part II: Results. W. L. Smith, H. M. Woolf, C. M. Hayden, and W. C. Shen. July 1975, 102 pp. (COM-75-11334/AS)
- NESS 72 Radiation Budget Data From the Meteorological Satellites, ITOS 1 and NOAA 1. Donald H. Flanders and William L. Smith, August 1975, 22 pp. (PB-246877/AS)
- NESS 73 Operational Processing of Solar Proton Monitor Data. Stanley R. Brown, September 1975. (Revision of NOAA TM NESS 49), 15 pp.
- NESS 74 Monthly Winter Snowline Variation in the Northern Hemisphere from Satellite Records, 1966-75. Donald R. Wiesnet and Michael Matson, November 1975, 21 pp. (PB-248437)
- NESS 75 Atlantic Tropical and Subtropical Cyclone Classifications for 1975. D. C. Gaby, J. B. Lushine, B. M. Mayfield, S. C. Pearce, and K. O. Poteat, March, 1976, 14 pp. (PB-253968/AS)
- NESS 76 The Use of the Radiosonde in Deriving Temperature Soundings From the Nimbus and NOAA Satellite Data. Christopher M. Hayden, April 1976, 21 pp. (PB-256755)
- NESS 77 Algorithm for Correcting the VHRR Imagery for Geometric Distortions Due to the Earth's Curvature and Rotation. Richard Legeckis and John Pritchard, April 1976, 30 pp. (PB-258027/AS)
- NESS 78 Satellite Derived Sea-Surface Temperatures From NOAA Spacecraft. Robert L. Brower, Hilda S. Gohrband, William G. Pichel, T. L. Signore, and Charles C. Walton, June 1975, 74pp. (PB-258026/AS)
- NESS 79 Publications and Final Reports on Contracts and Grants, 1975. NESS, June 1976, 18 pp. (PB-258450/AS)
- NESS 80 Satellite Images of Lake Erie Ice: January-March 1975. Michael C. McMillan and David Forsyth, June 1976, 15 pp. (PB-258458/AS)
- NESS 81 Estimation of Daily Precipitation Over China and the USSR Using Satellite Imagery. Walton A. Follansbee, September 1976, 37 pp. (PB-261970/AS)
- NESS 82 The GOES Data Collection System Platform Address Code. Wilfred E. Mazur, Jr., October 1976, 26 pp. (PB-261968/AS)
- NESS 83 River Basin Snow Mapping at the National Environmental Satellite Service. Stanley R. Schneider, Donald R. Wiesnet, and Michael C. McMillan, November, 1976, 27 pp. (PB-263816)
- NESS 84 Winter Snow-Cover Maps of North America and Eurasia From Satellite Records, 1966-1976. Michael Matson, March 1977.
- NESS 85 A Relationship Between Weakening of Tropical Cyclone Cloud Patterns and Lessening of Wind Speed. James B. Lushine, March 1977, 12 pp.
- NESS 86 A Scheme for Estimating Convective Rainfall From Satellite Imagery. Roderick A. Scofield and Vincent J. Oliver, April 1977.
- NESS 87 Atlantic Tropical and Subtropical Cyclone Classifications for 1976. D. C. Gaby, J. B. Lushine, B. M. Mayfield, S. C. Pearce, K. O. Poteat, and F. E. Torres, May 1977.
- NESS 88 NOAA Catalogue of Products. Dennis C. Dismachek, Editor, June 1977.
- NESS 89 A Laser Method of Observing Surface Pressure and Pressure-Altitude and Temperature Profiles of the Troposphere from Satellites. William L. Smith and C. M. R. Platt, July 1977, 38 pp.
- NESS 90 Lake Erie Ice: Winter 1975-1976. Jenifer H. Wartha, August 1977, 68 pp.
- NESS 91 Appendix E--Correlation of Dual-Channel Airborne IR Data with Soil Moisture Measurements. Leonard A. LeSchack, Nancy Kerr Del Grande, John Lewis, and Carol Jenner, August 1977.





## NOAA SCIENTIFIC AND TECHNICAL PUBLICATIONS

NOAA, the *National Oceanic and Atmospheric Administration*, was established as part of the Department of Commerce on October 3, 1970. The mission responsibilities of NOAA are to monitor and predict the state of the solid Earth, the oceans and their living resources, the atmosphere, and the space environment of the Earth, and to assess the socioeconomic impact of natural and technological changes in the environment.

The six Major Line Components of NOAA regularly produce various types of scientific and technical information in the following kinds of publications:

**PROFESSIONAL PAPERS** — Important definitive research results, major techniques, and special investigations.


**TECHNICAL REPORTS**—Journal quality with extensive details, mathematical developments, or data listings.

**TECHNICAL MEMORANDUMS** — Reports of preliminary, partial, or negative research or technology results, interim instructions, and the like.

**CONTRACT AND GRANT REPORTS**—Reports prepared by contractors or grantees under NOAA sponsorship.

**TECHNICAL SERVICE PUBLICATIONS**—These are publications containing data, observations, instructions, etc. A partial listing: data serials; prediction and outlook periodicals; technical manuals, training papers, planning reports, and information serials; and miscellaneous technical publications.

**ATLAS**—Analysed data generally presented in the form of maps showing distribution of rainfall, chemical and physical conditions of oceans and atmosphere, distribution of fishes and marine mammals, ionospheric conditions, etc.



*Information on availability of NOAA publications can be obtained from:*

**ENVIRONMENTAL SCIENCE INFORMATION CENTER  
ENVIRONMENTAL DATA SERVICE  
NATIONAL OCEANIC AND ATMOSPHERIC ADMINISTRATION  
U.S. DEPARTMENT OF COMMERCE**

**3300 Whitehaven Street, N.W.  
Washington, D C 20235**