

FLSGP-T-83-007 C2

CHOCTAWATCHEE BAY: ANALYSIS AND
INTERPRETATION OF BASELINE
ENVIRONMENTAL DATA

Tech. Paper No. 29

Vol. 3 of 6

LOAN COPY ONLY

FILE COPY

SUPPLEMENTAL APPENDICES

NUMBERS A - D

PAGES A1 - D64

PART OF: FLSGP-T-83-006 C2

Choctawhatchee Bay: Analysis and Interpretation
of Baseline Environmental Data

TECHNICAL PAPER NO. 29

SUPPLEMENTAL APPENDICES

NUMBERS A - D

PAGES A1 - D64

by Dewey A. Blaylock

Institute for Statistical and Mathematical Modeling

University of West Florida

Pensacola, Florida 32504

FLORIDA SEA GRANT COLLEGE

Building 803

GAINESVILLE, FLORIDA 32611

March 1983

Unattached Supplemental Appendices

<u>Number</u>		<u>Page</u>
A	Salinity, Temperature, pH and Dissolved Oxygen Profiles for Quarter One, Stations One Through Eight	A1-A41
B	Salinity, Temperature, pH and Dissolved Oxygen Profiles for Quarter Two, Stations One Through Eight	B1-B65
C	Salinity, Temperature, pH and Dissolved Oxygen Profiles for Quarter Three, Stations One Through Eight	C1-C64
D	Salinity, Temperature, pH and Dissolved Oxygen Profiles for Quarter Four, Stations One Through Eight	D1-D64
E	Map of Salinity Concentrations for each Sample Depth and for each Month in 1975	E1-E30
F	Annual Trend for Salinity at each Depth for each Station	F1-F31
G	Map of Temperature for each Sample Depth and for each Month in 1975	G1-G30
H	Annual Trend for Temperature at each Depth for each Station	H1-H31
I	Map of Dissolved Oxygen Concentrations for each Sample Depth and for each Month in 1975	I1-I30
J	Annual Trend for Dissolved Oxygen at each Depth for each Station	J1-J31
K	Map of Ammonia Concentrations for each Sample Depth and for each Month in 1975	K1-K30
L	Annual Trend for Ammonia at each Depth for each Station	L1-L31

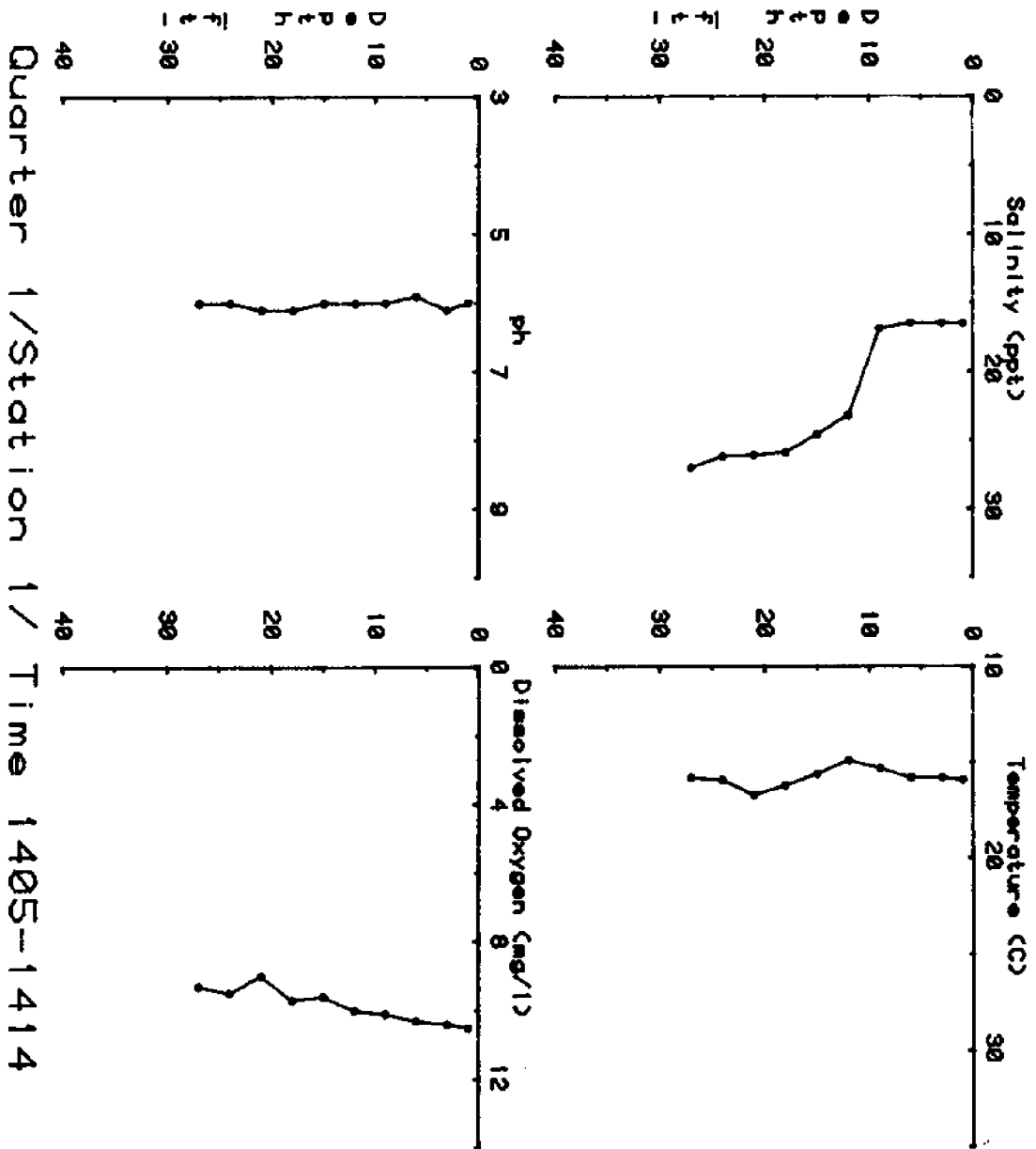
Unattached Supplemental Appendices (continued)

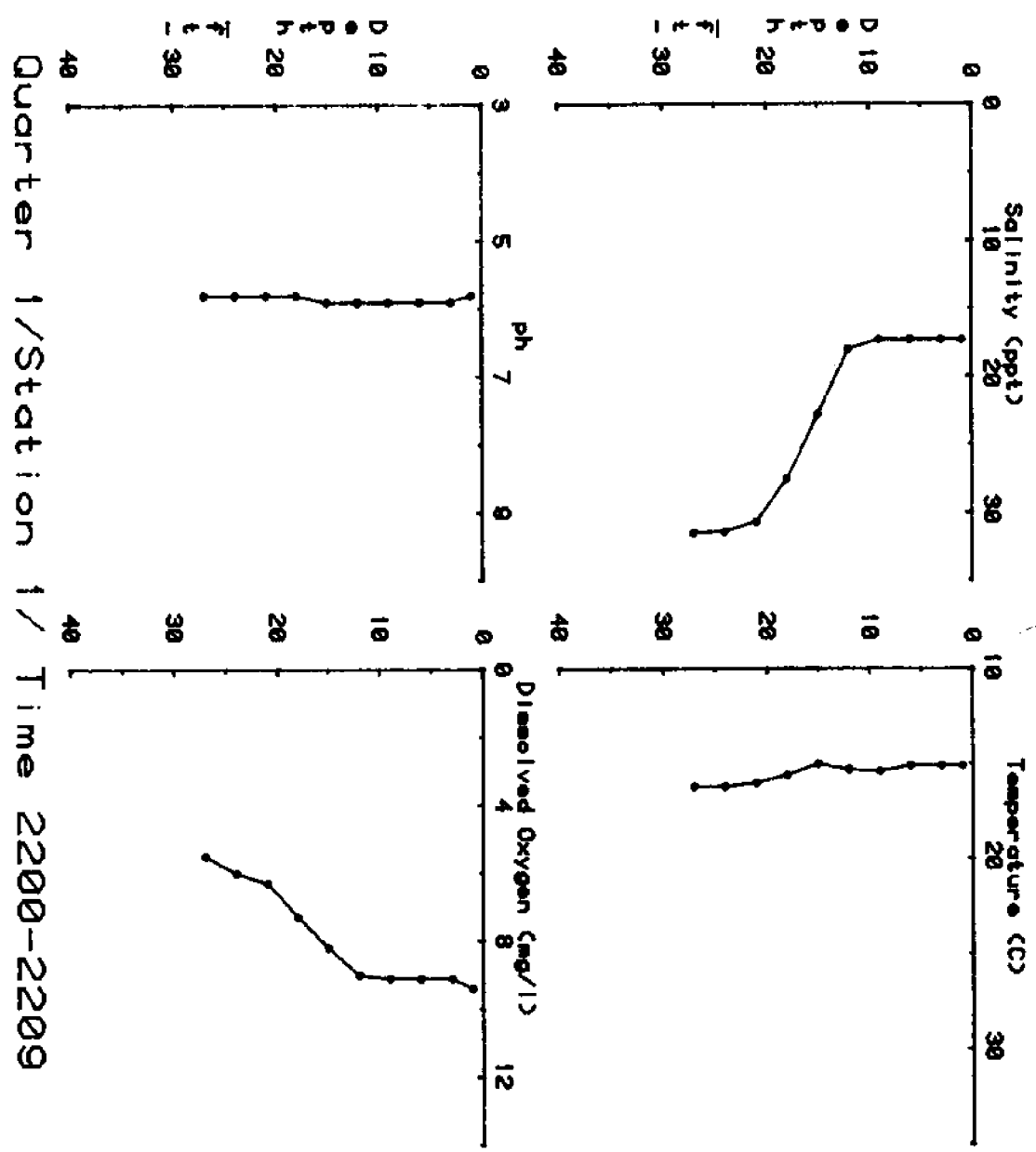
<u>Number</u>		<u>Page</u>
M	Map of Nitrate-Nitrite Concentrations for each Sample Depth and for each Month in 1975	M1-M30
N	Annual Trend for Nitrate-Nitrite at each Depth for each Station	N1-N31
O	Map of Organic Nitrogen Concentrations for each Sample Depth and for each Month in 1975	O1-O30
P	Annual Trend for Organic Nitrogen at each Depth for each Station	P1-P31
Q	Map of Total Phosphorous Concentrations for each Sample Depth and for each Month in 1975	Q1-Q30
R	Annual Trend for Total Phosphorous at each Depth for each Station	R1-R31
S	Map of Dissolved Phosphorous Concentrations for each Sample Depth and for each Month in 1975	S1-S30
T	Annual Trend for Dissolved Phosphorous at each Depth for each Station	T1-T31
U	Map of Total Carbon Concentrations for each Sample Depth and for each Month in 1975	U1-U30
V	Annual Trend for Total Carbon at each Depth for each Station	V1-V31
W	Map of Organic Carbon Concentrations for each Sample Depth and for each Month in 1975	W1-W30
X	Annual Trend for Organic Carbon at each Depth for each Station	X1-X31
Y	Map of Total Coliform Bacteria Numbers for each Sample Depth and for each Month in 1975	Y1-Y20

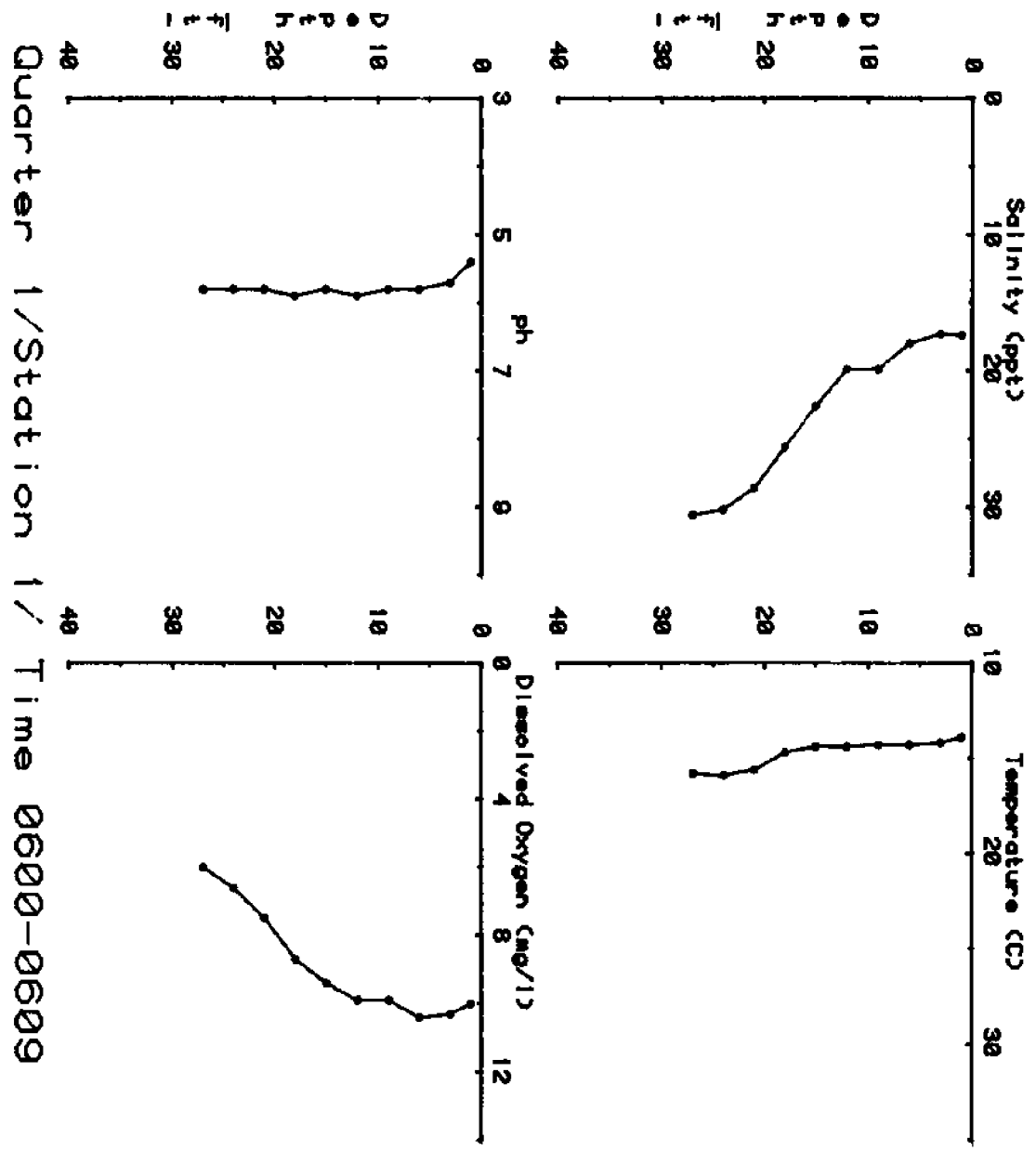
Unattached Supplemental Appendices (continued)

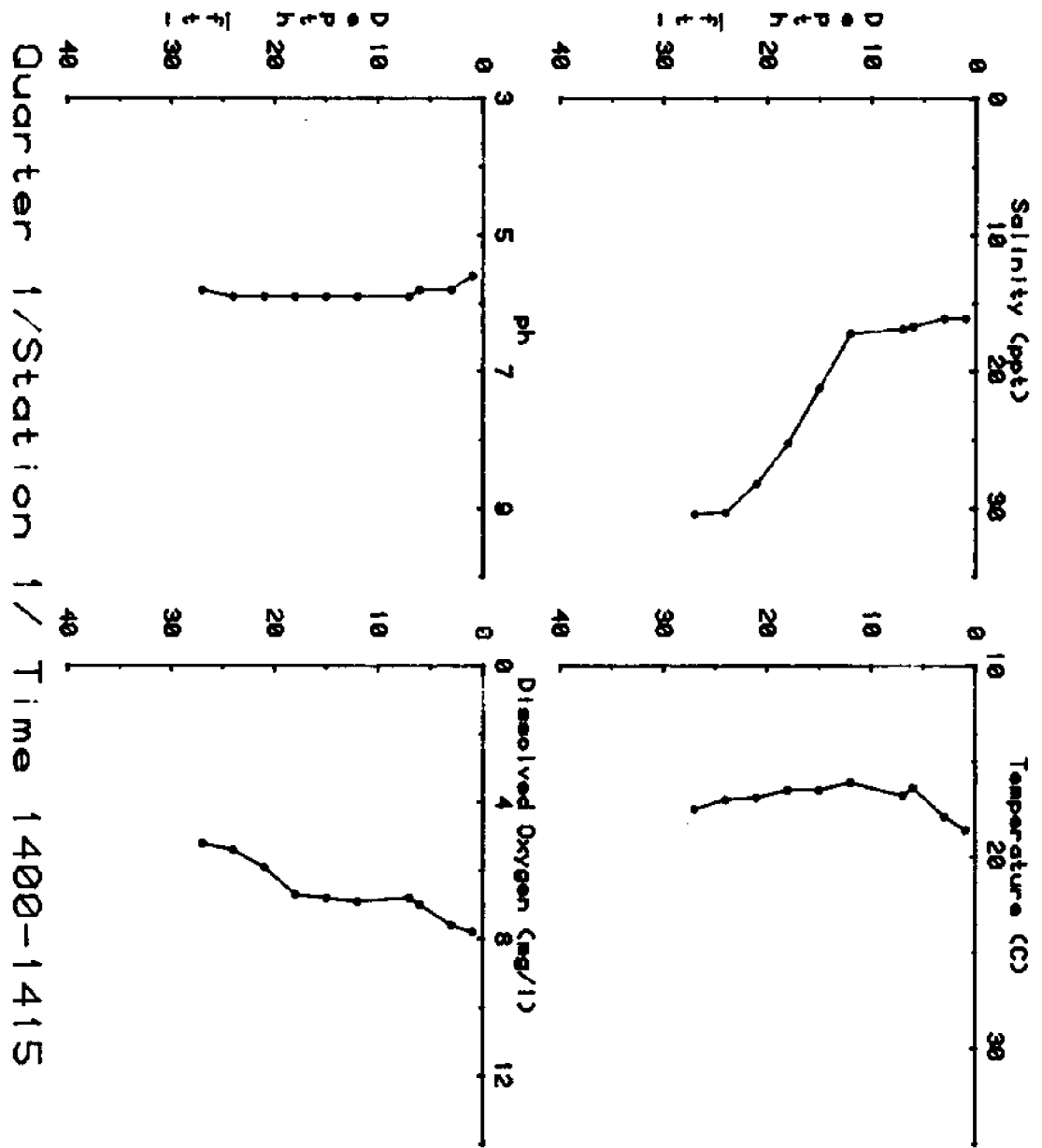
<u>Number</u>		<u>Page</u>
Z	Annual Trend for Total Coliform Bacteria at each Depth for each Station	Z1-Z10
AA	Map of Fecal Coliform Bacteria Numbers for each Sample Depth and for each Month in 1975	AA1-AA20
BB	Annual Trend for Fecal Coliform Bacteria at each Depth for each Station	BB1-BB10
CC	Map of Total Chlorophyll Concentrations for each Sample Depth and for each Month in 1975	CC1-CC10
DD	Phytoplankton Numbers by Species, Stations and Months in Choctawhatchee Bay, 1975	DD1-DD60

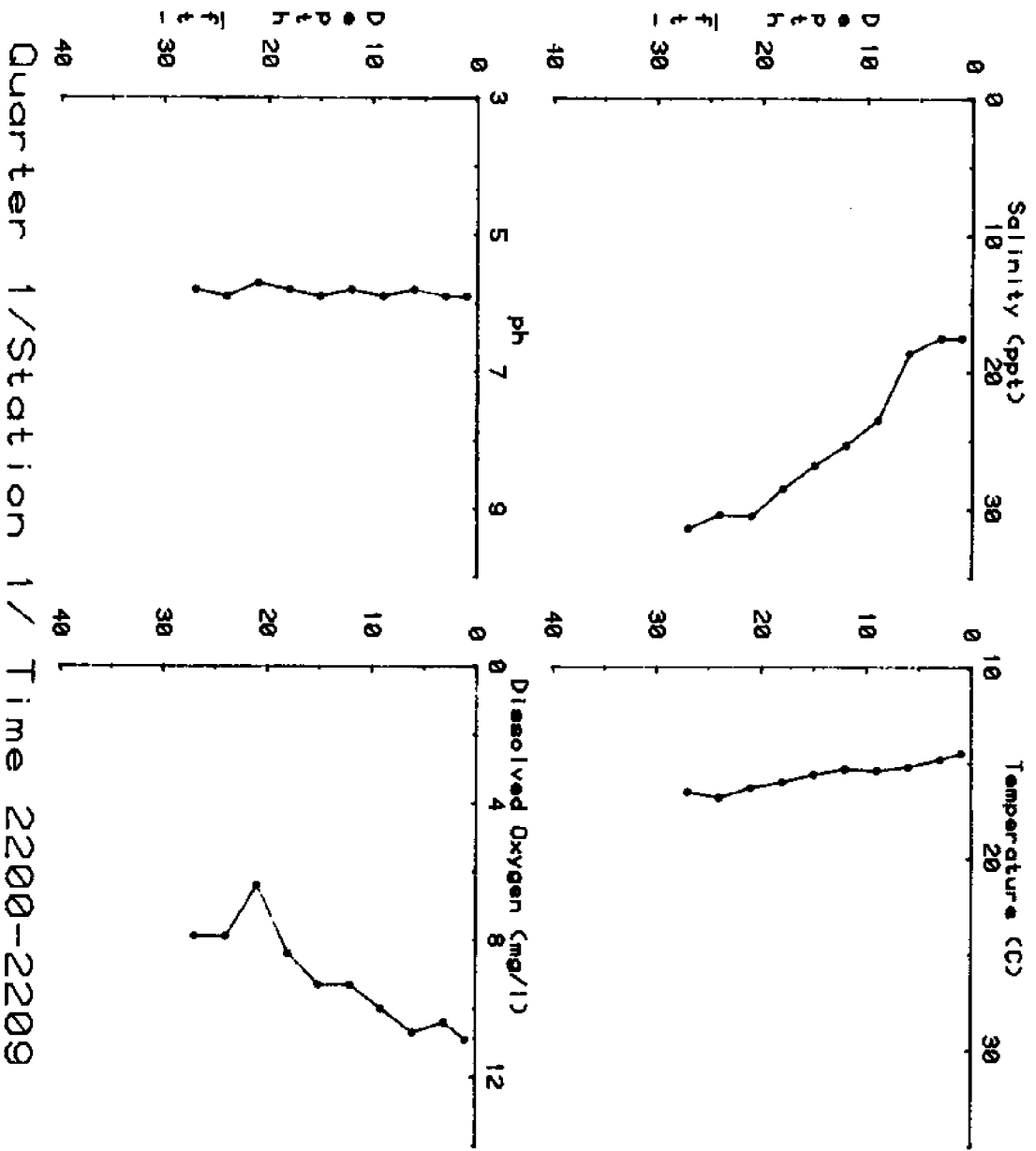
Supplemental Appendix A: Salinity, Temperature, pH and Dissolved Oxygen Profiles for Quarter One, Stations One Through Eight.

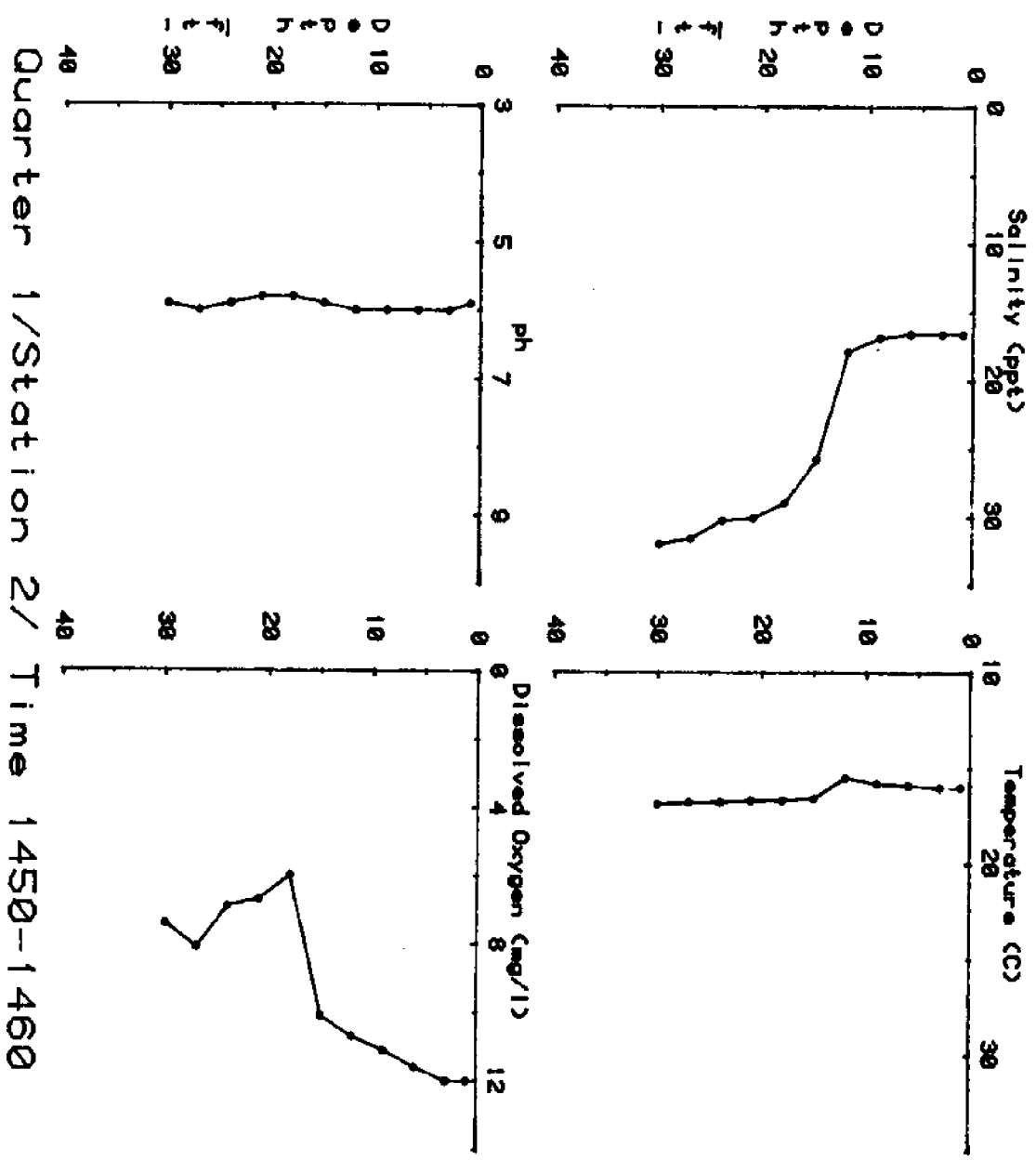


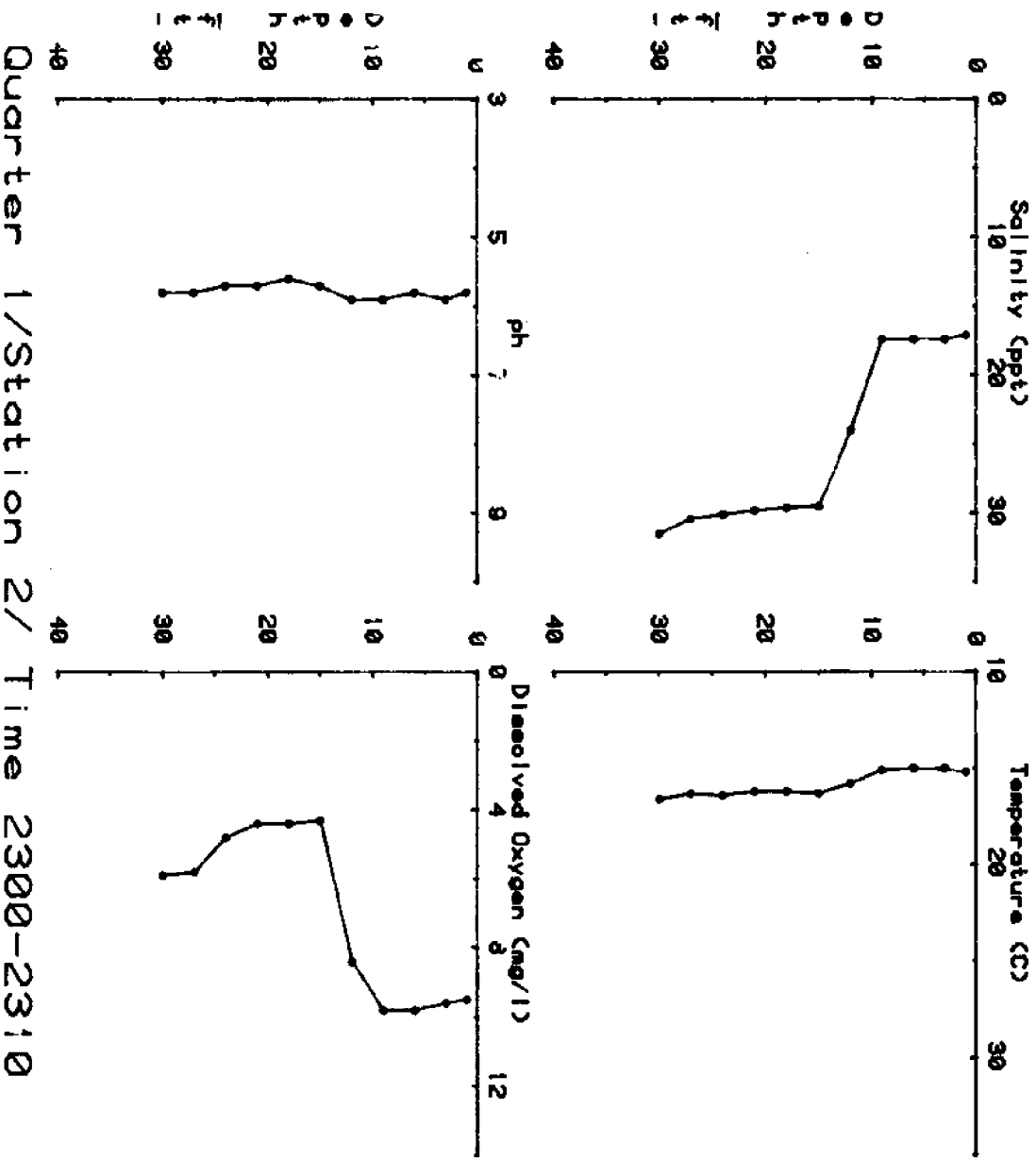


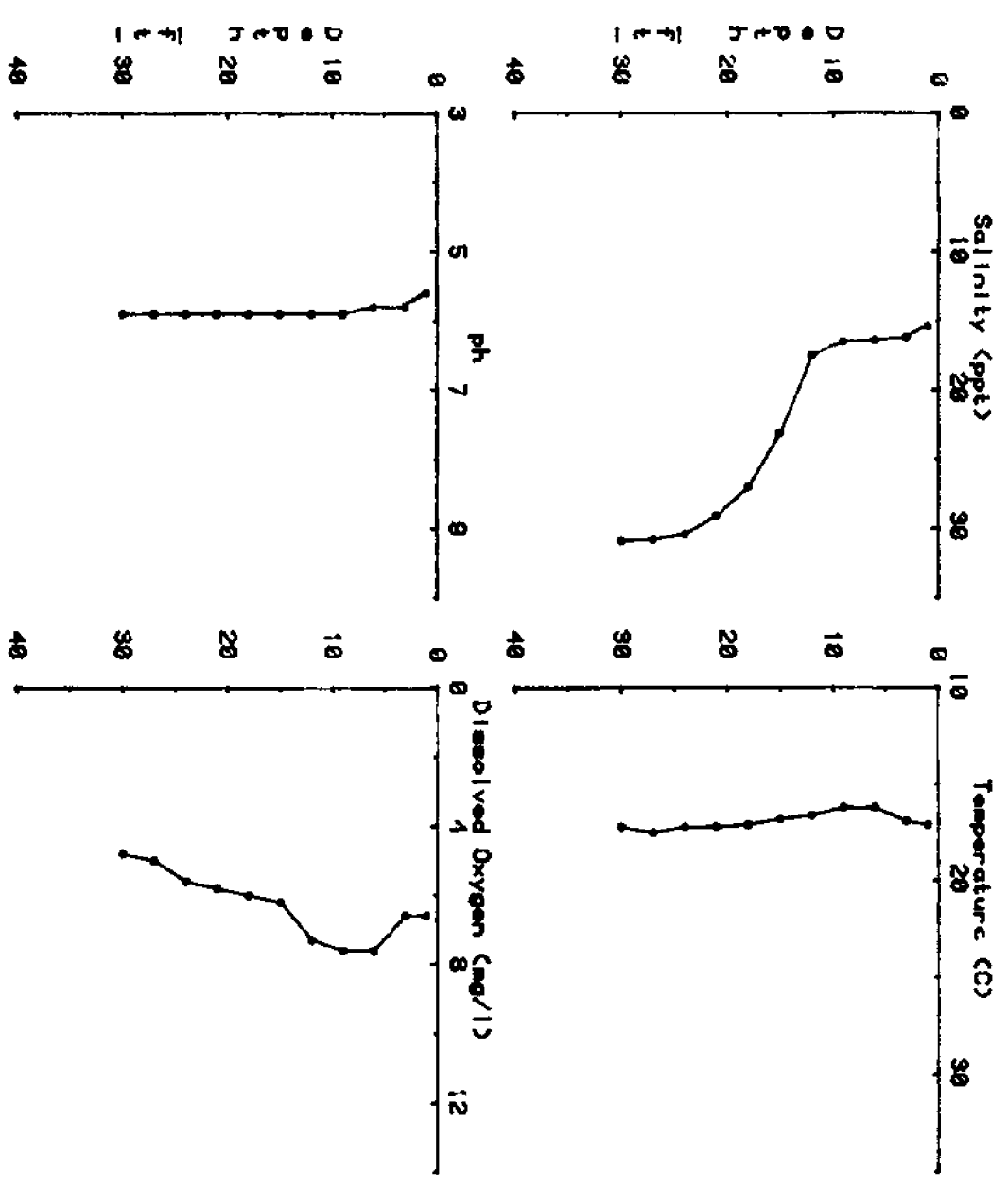




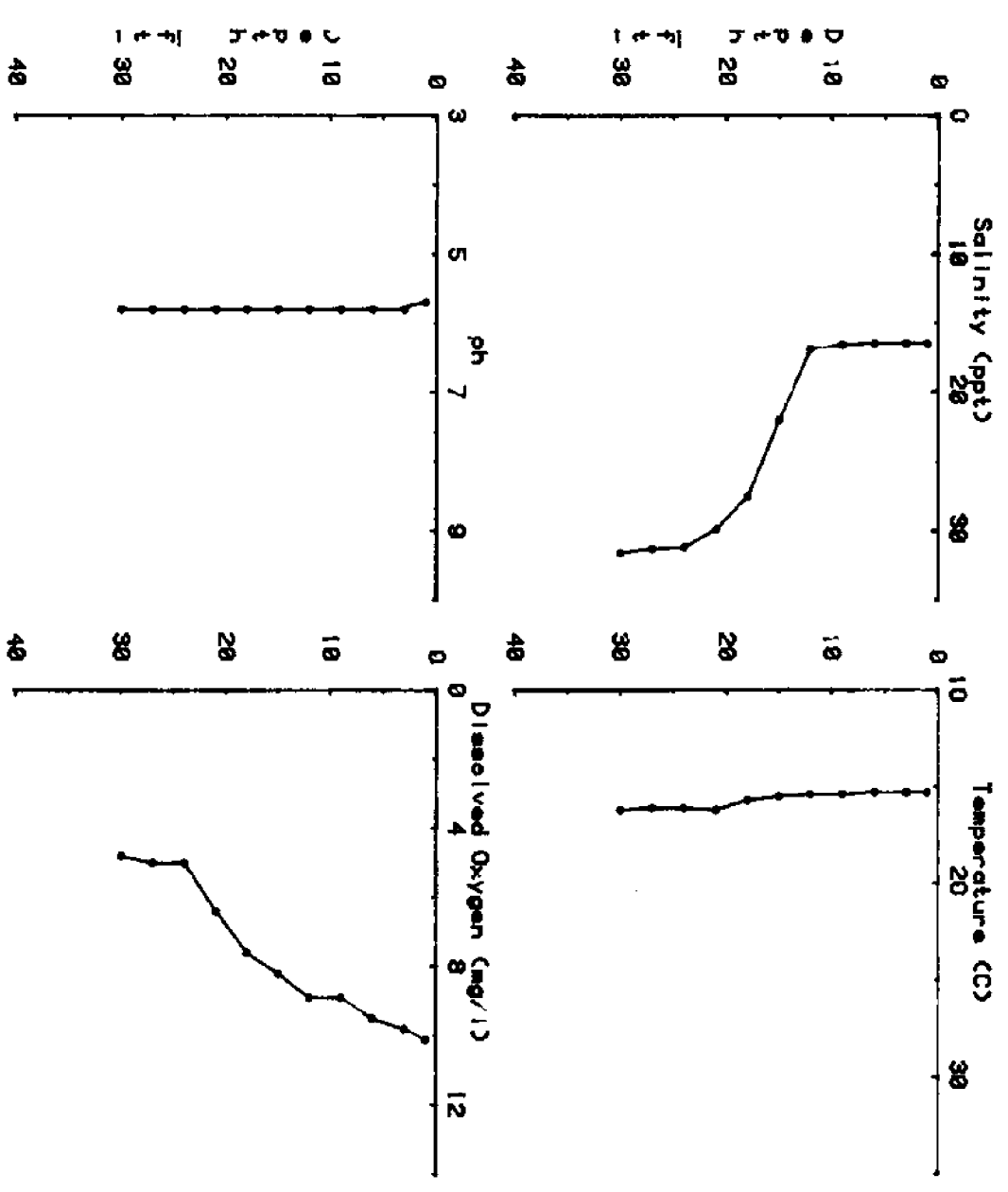




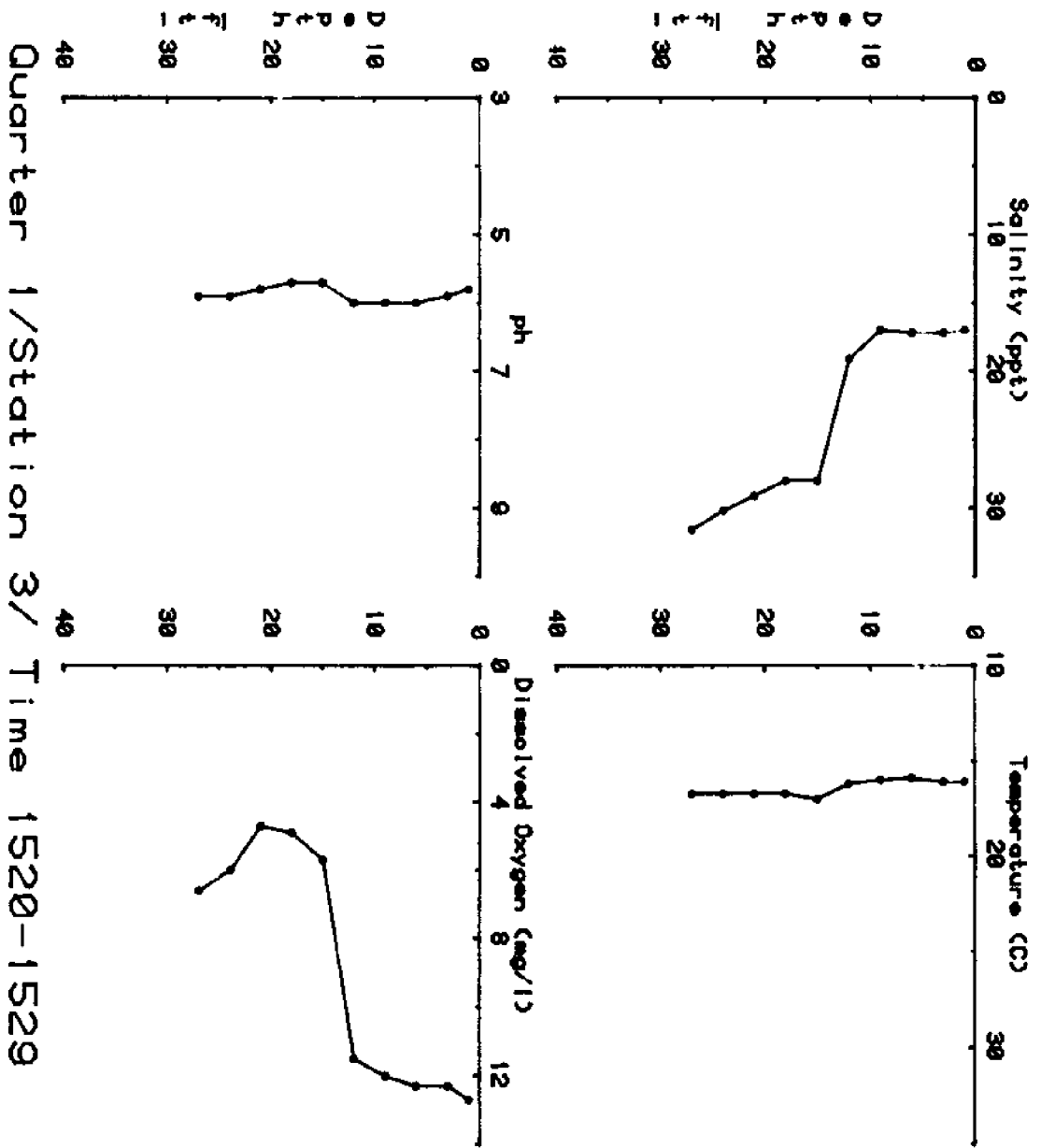


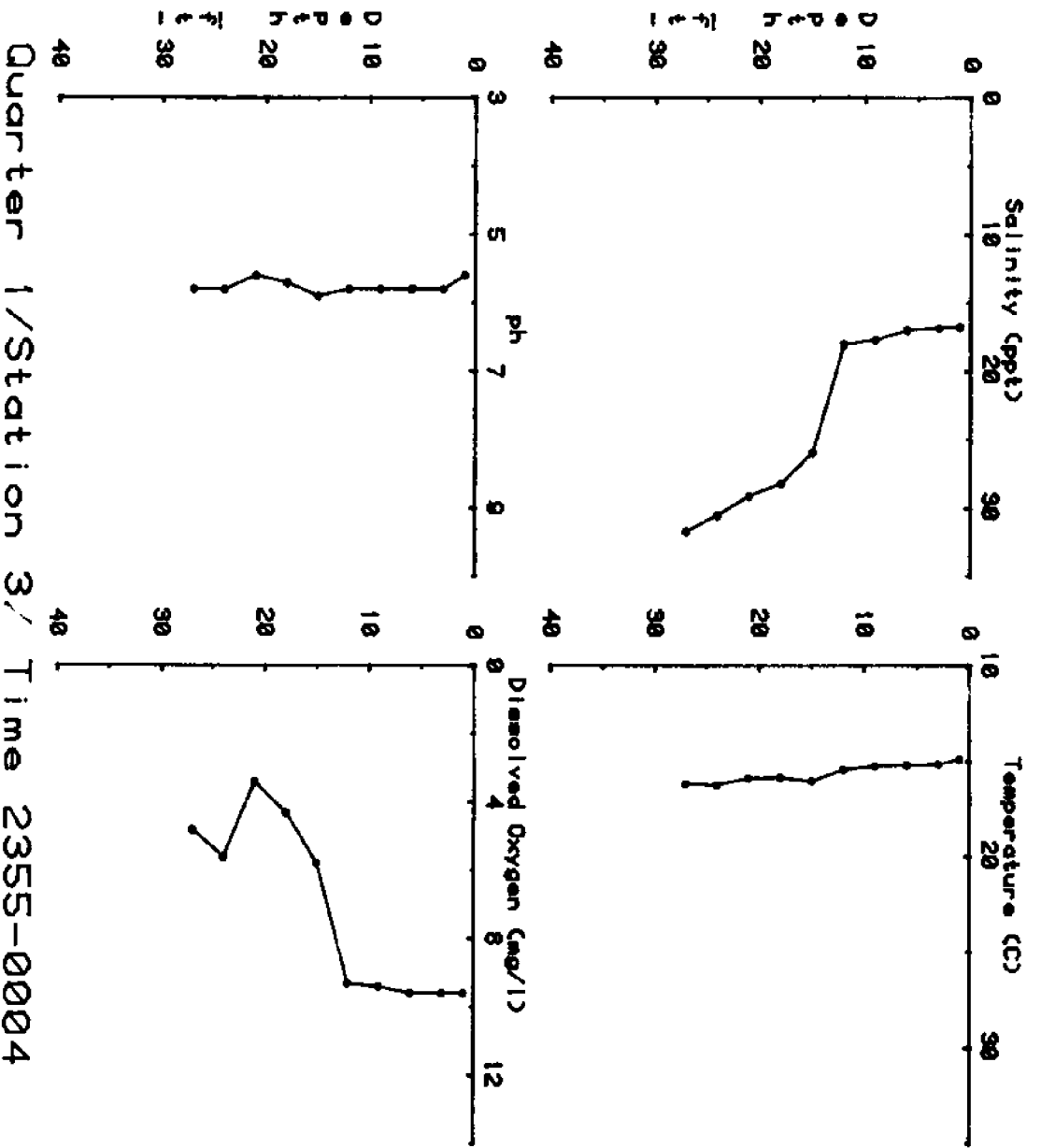


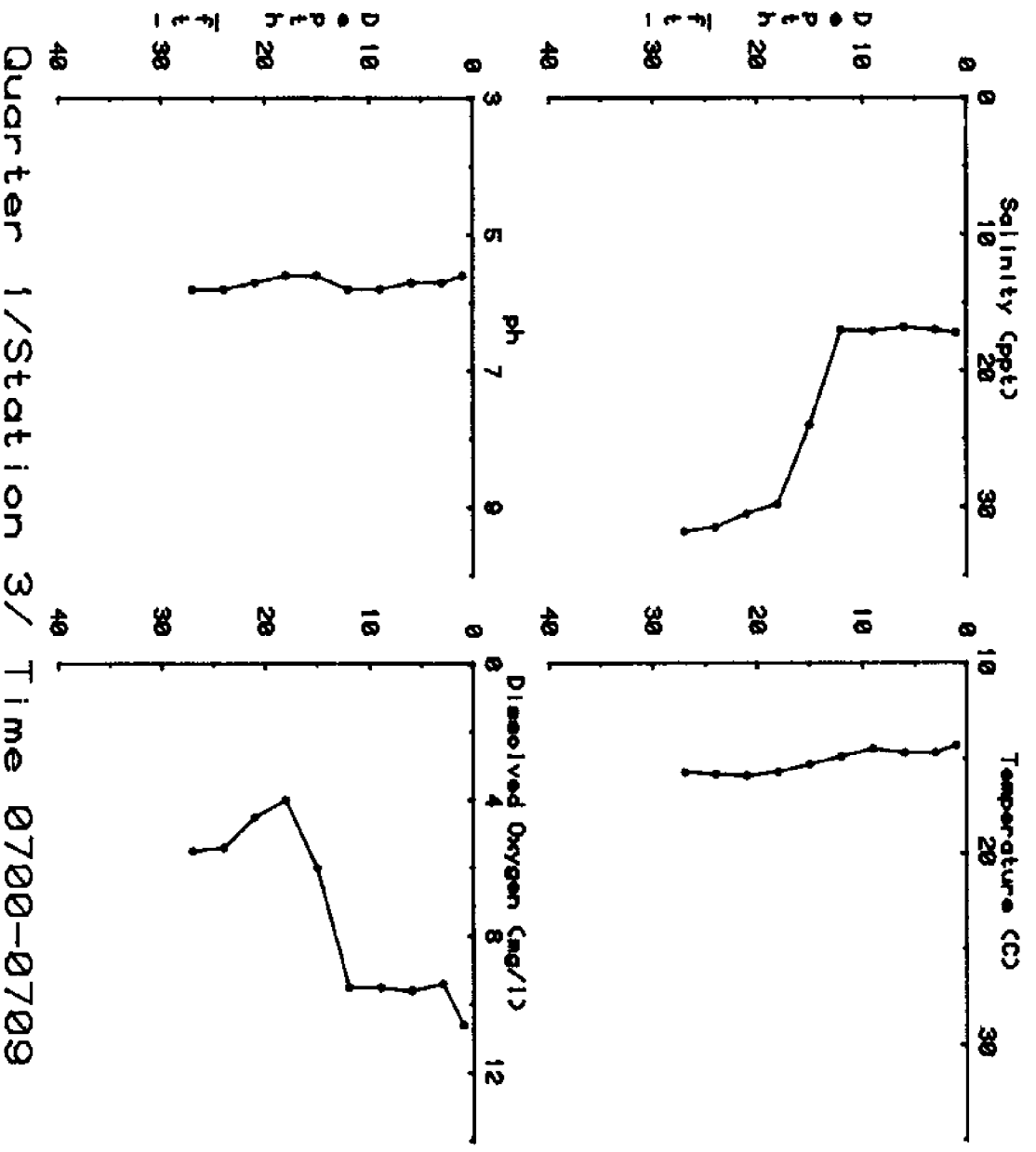
Quarter 1/Station 2/ Time 1426-1436



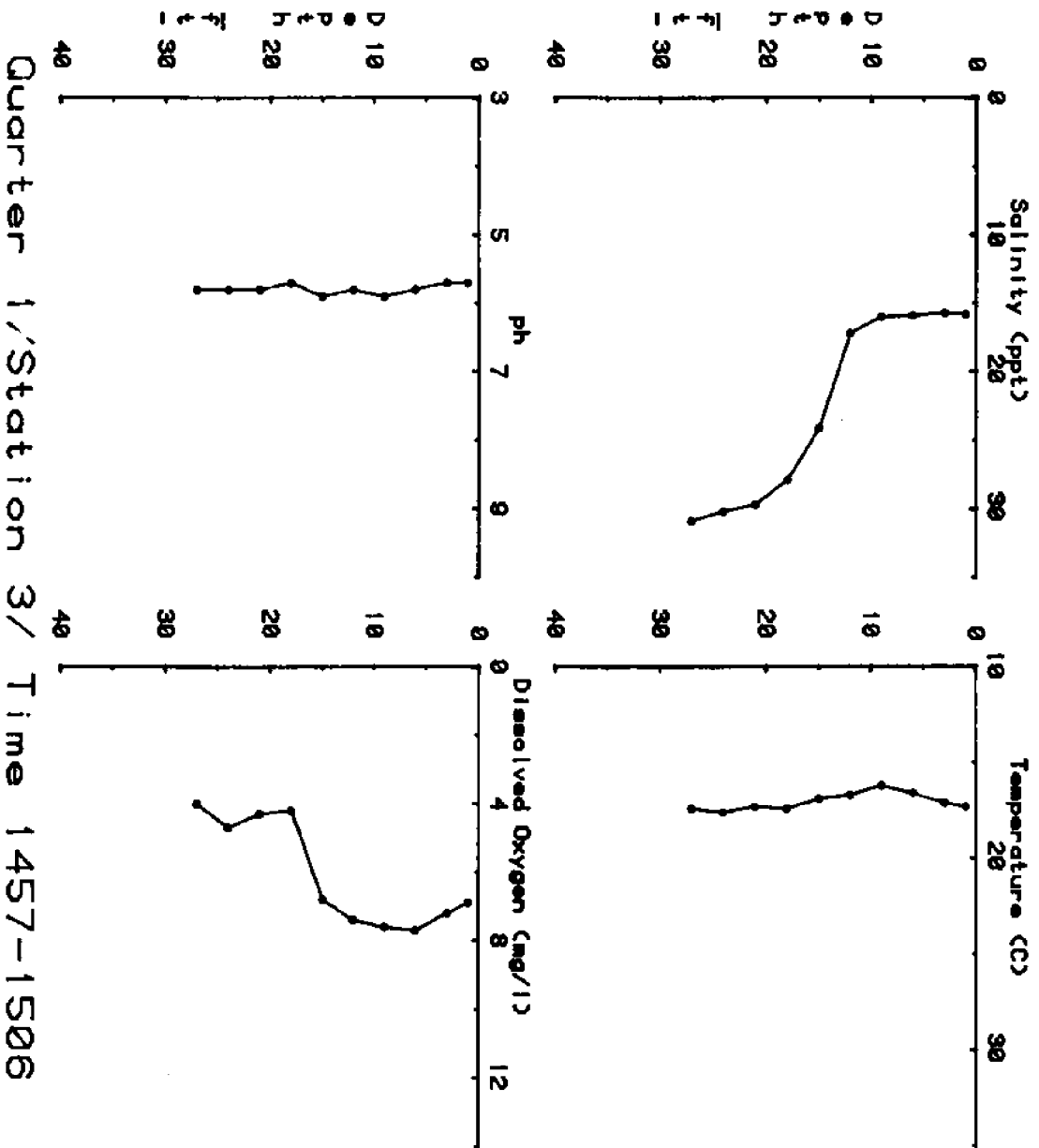
Quarter / Station 2 / Time 2223-2233

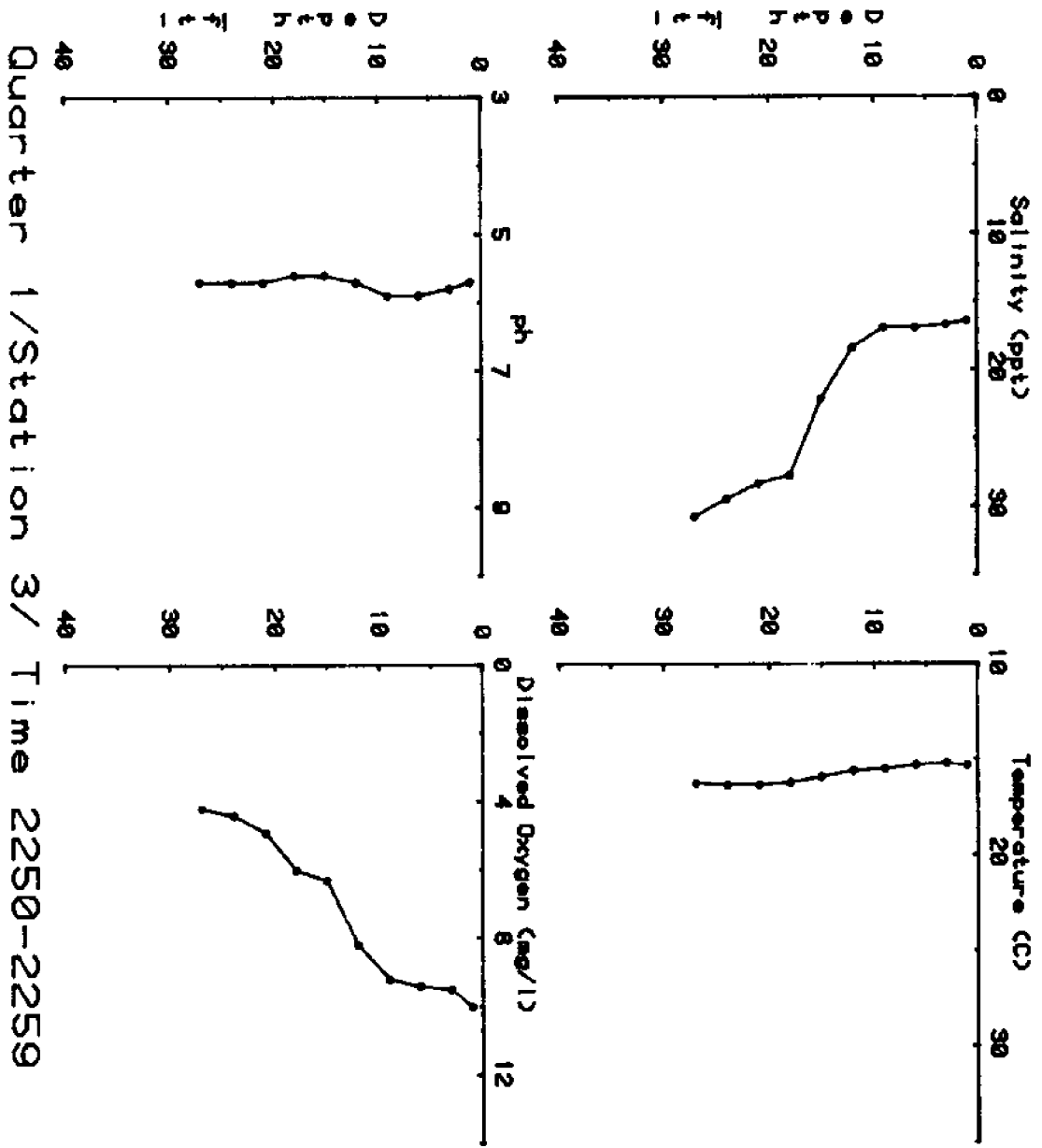


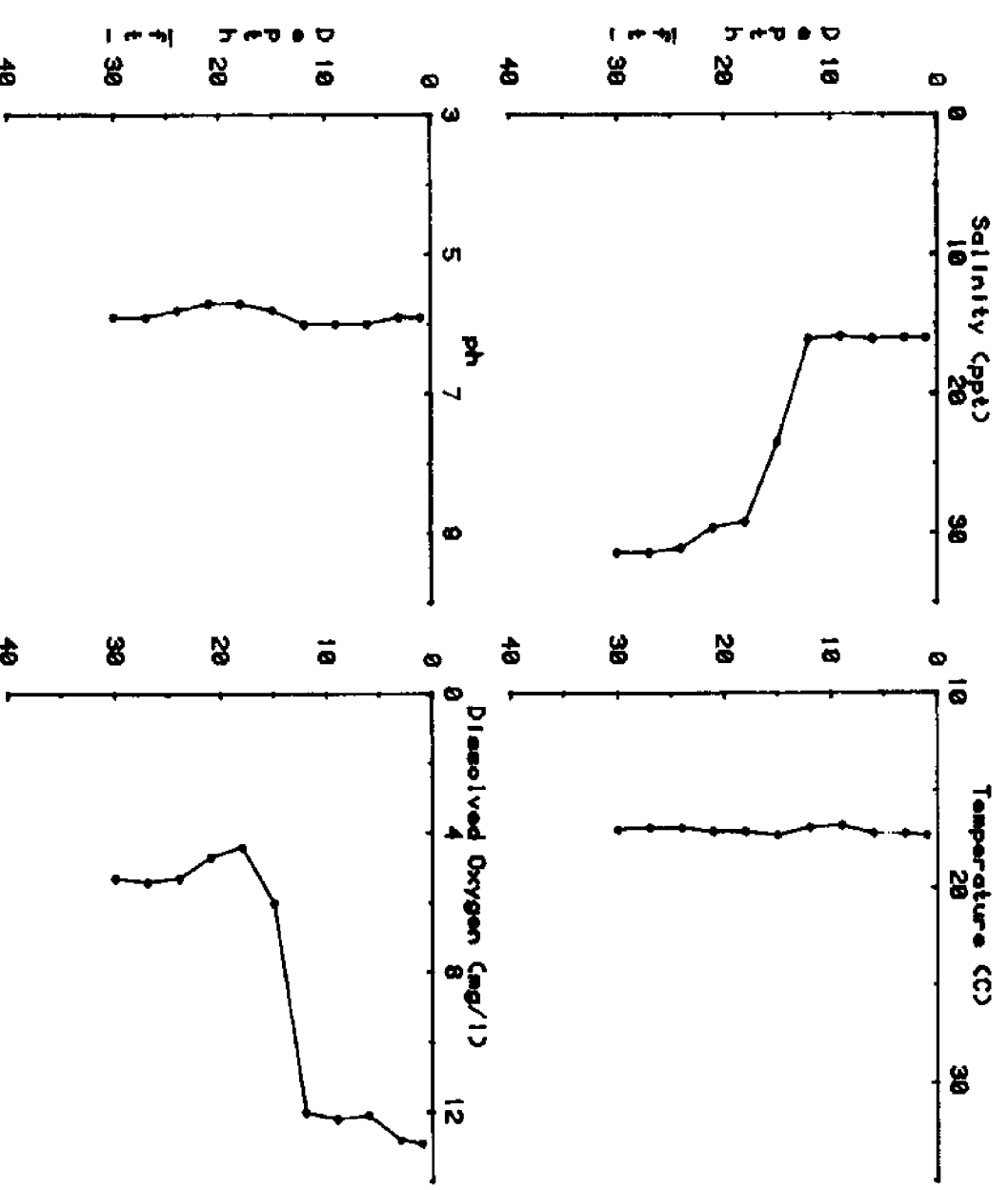




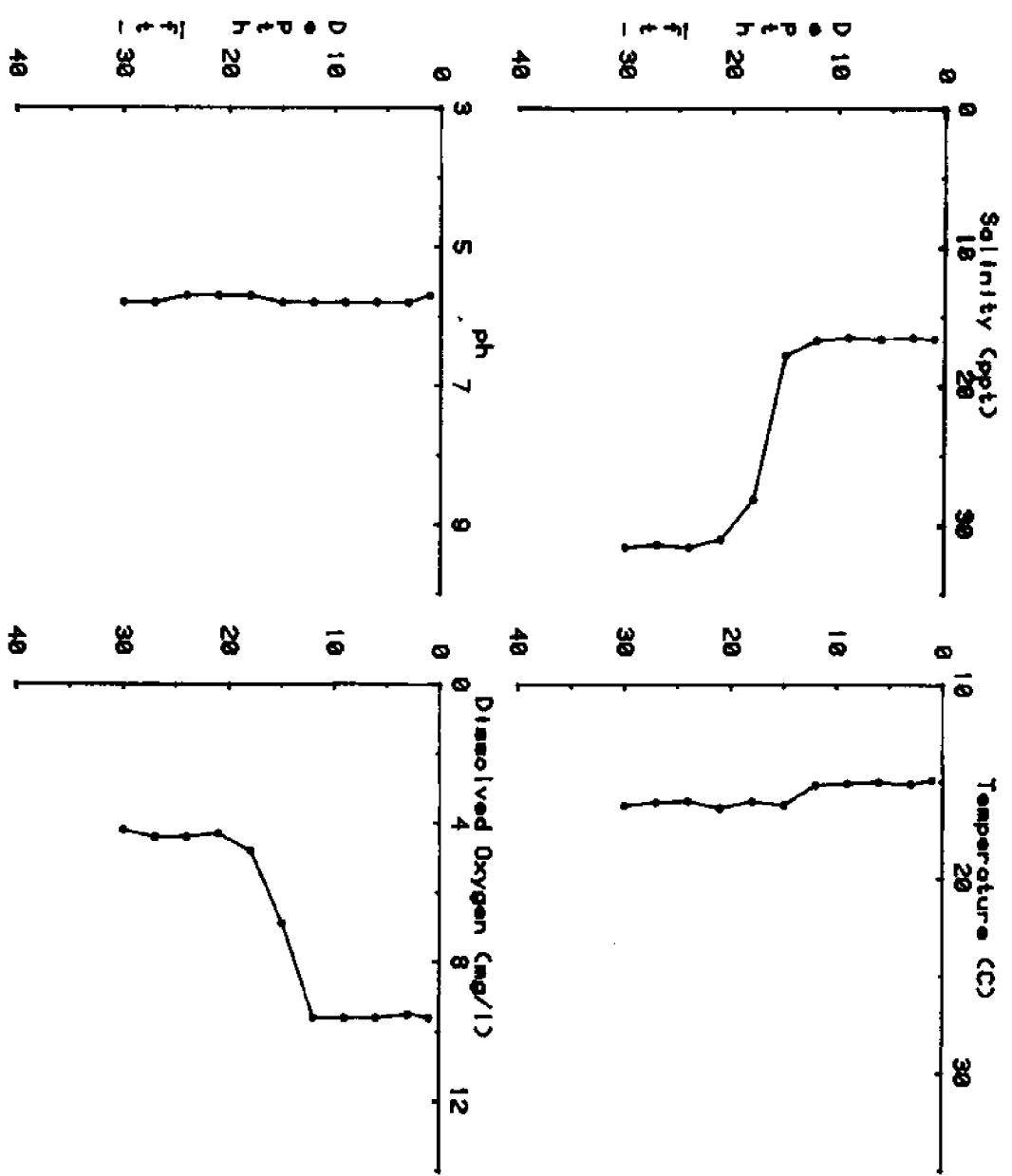
Quarter 1/Station 3/ Time 0700-0709



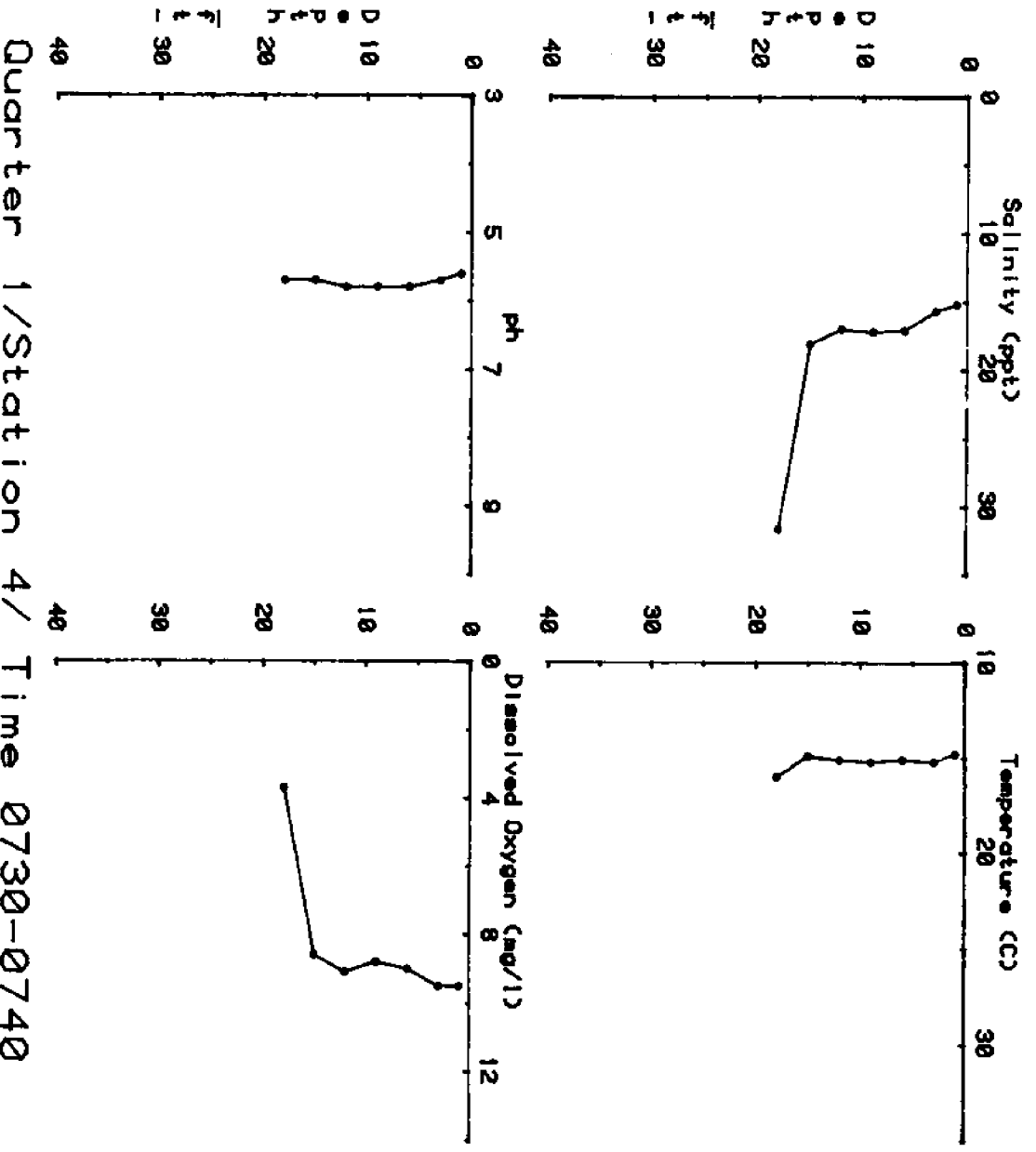


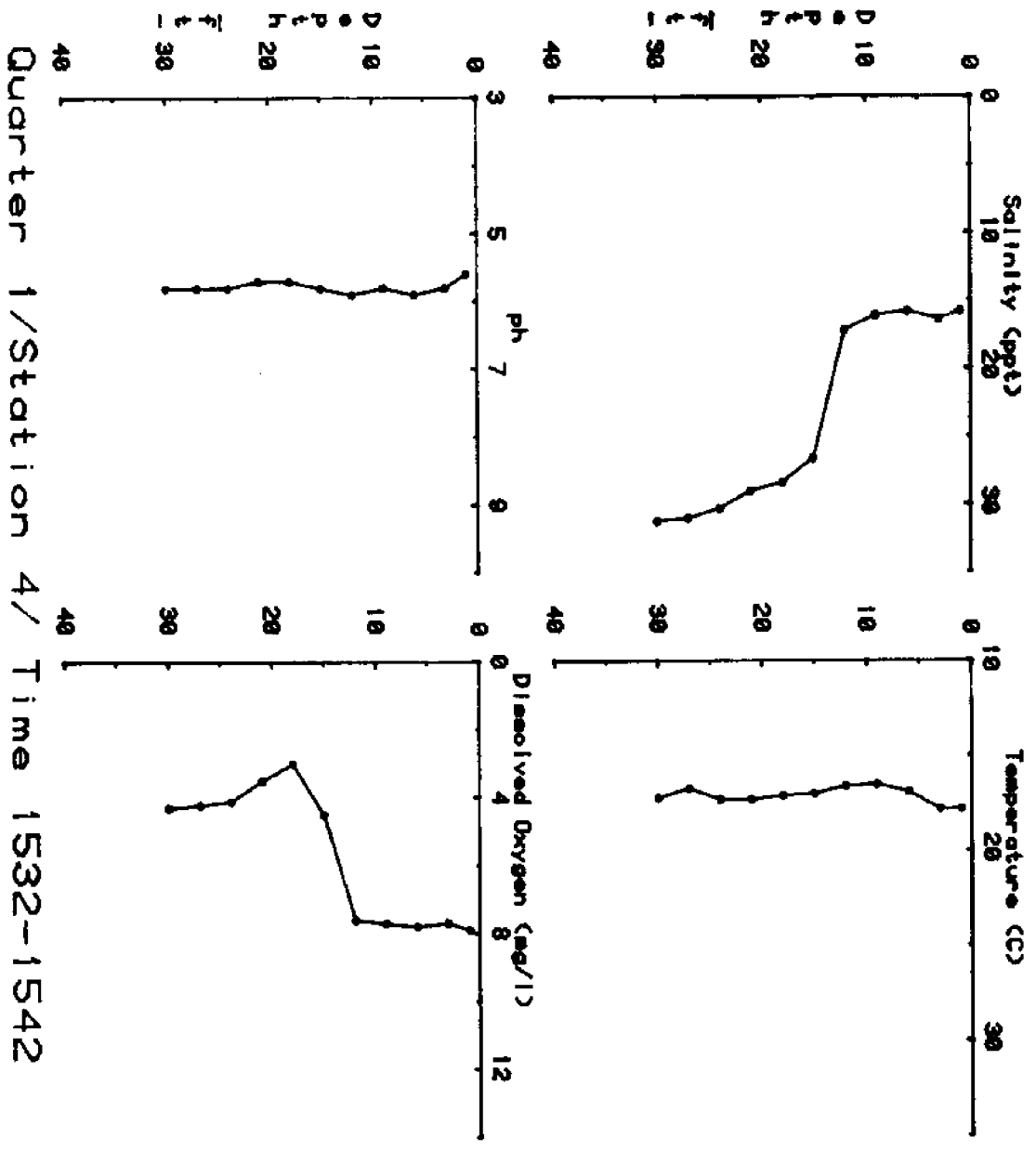


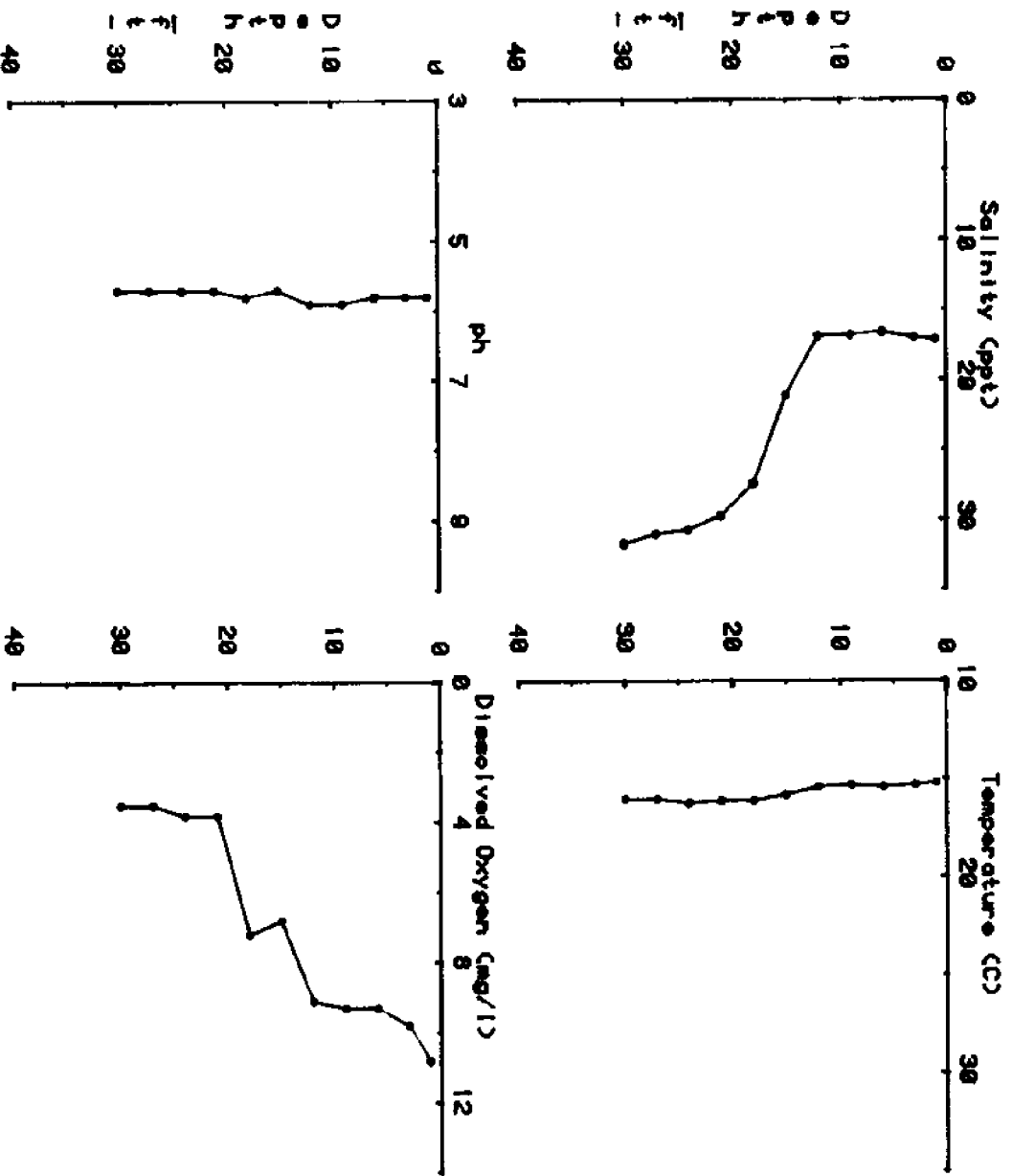
Quarter 1/Station 4/ Time 1610-1620



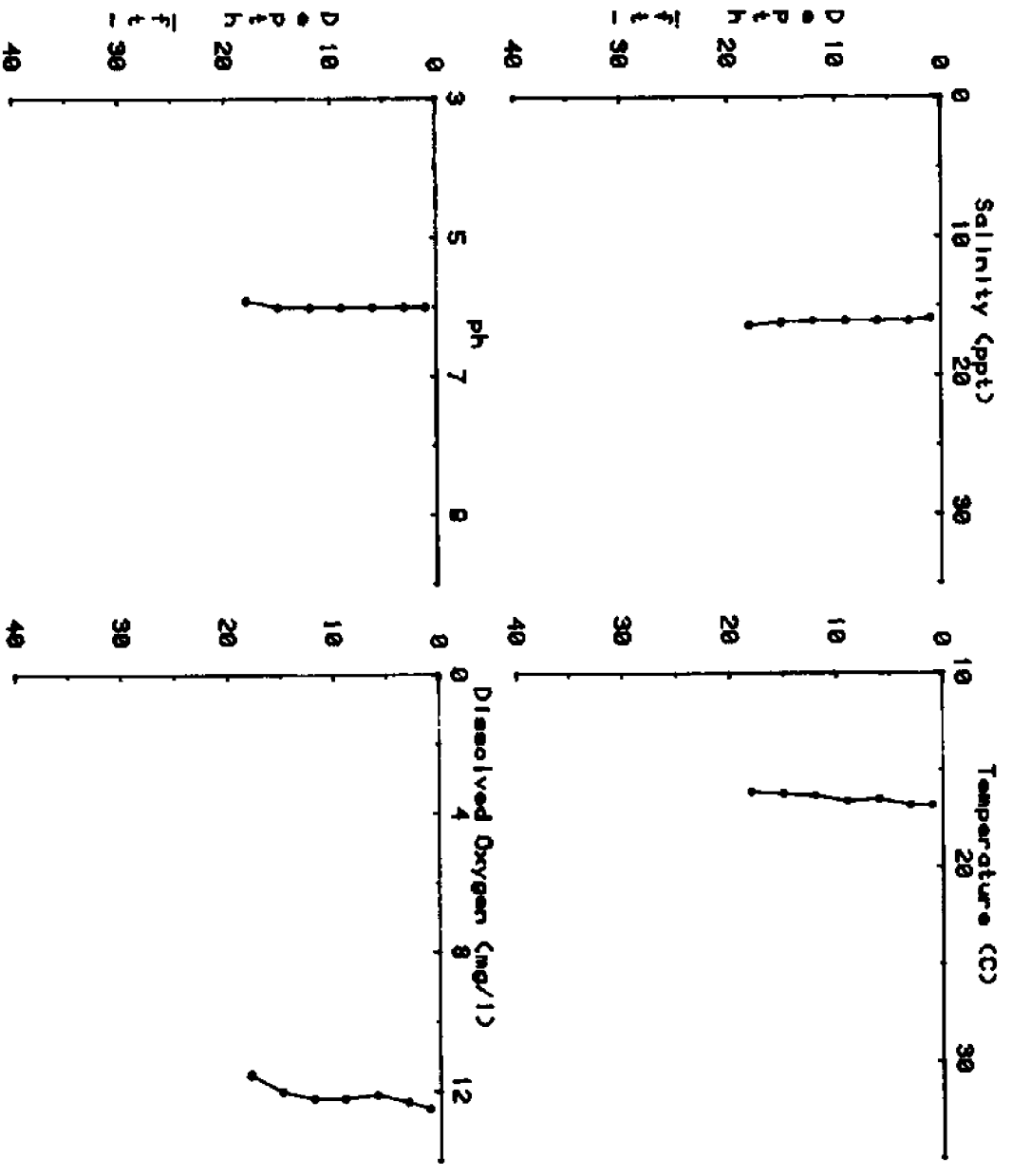
Quarter / Station 4 / Time 0027-0037



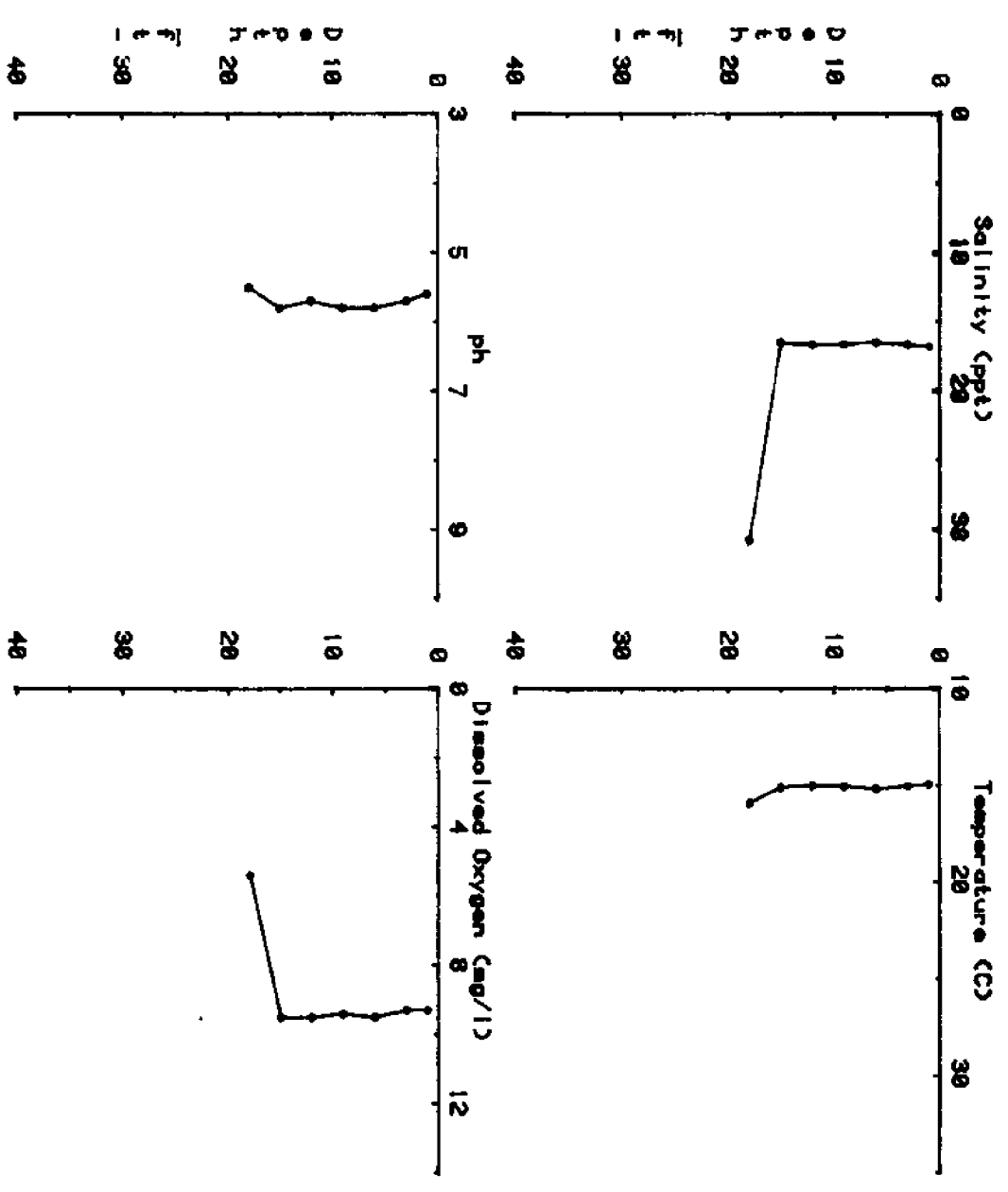




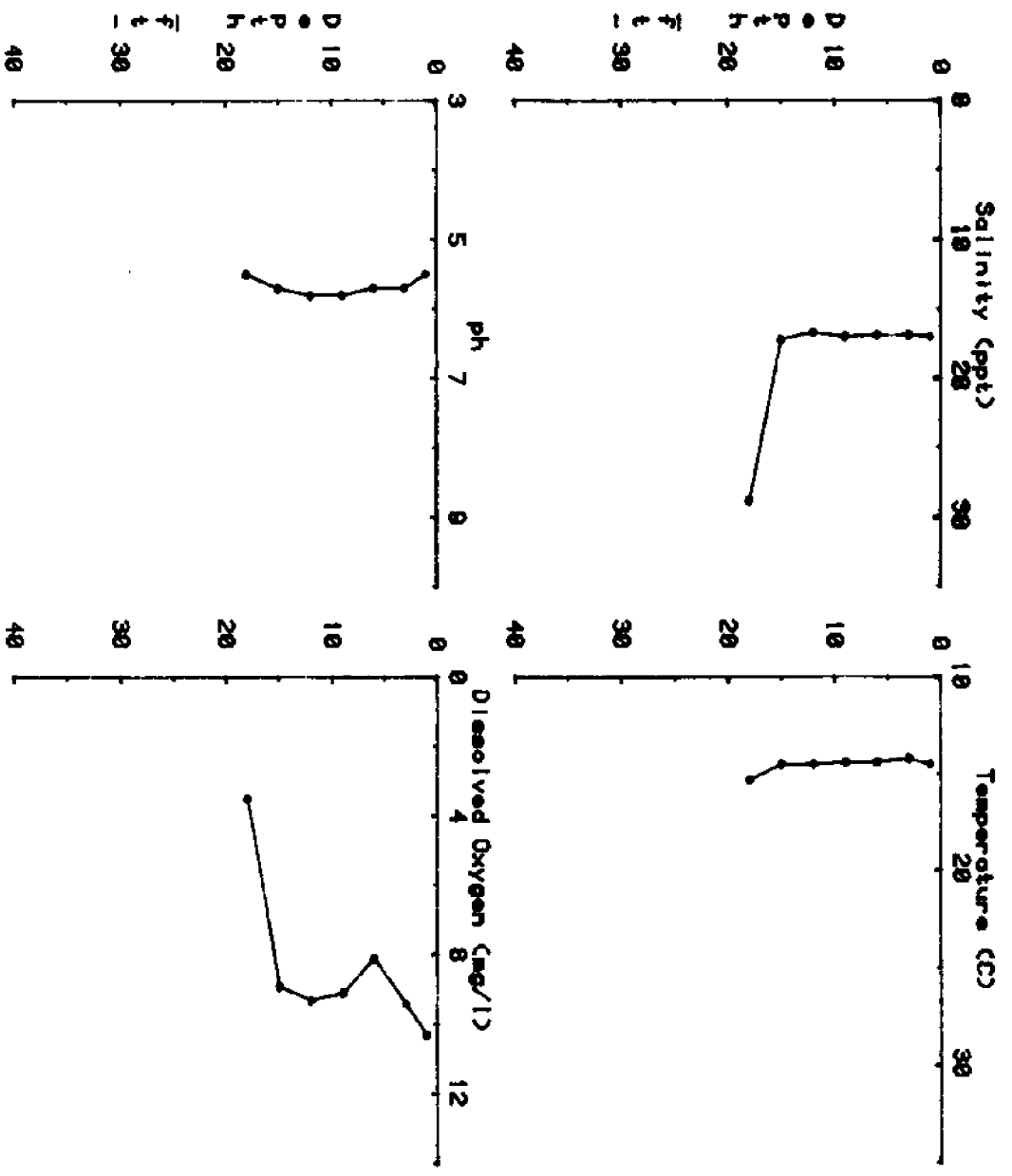
Quarter / Station 4 / Time 2317-2327



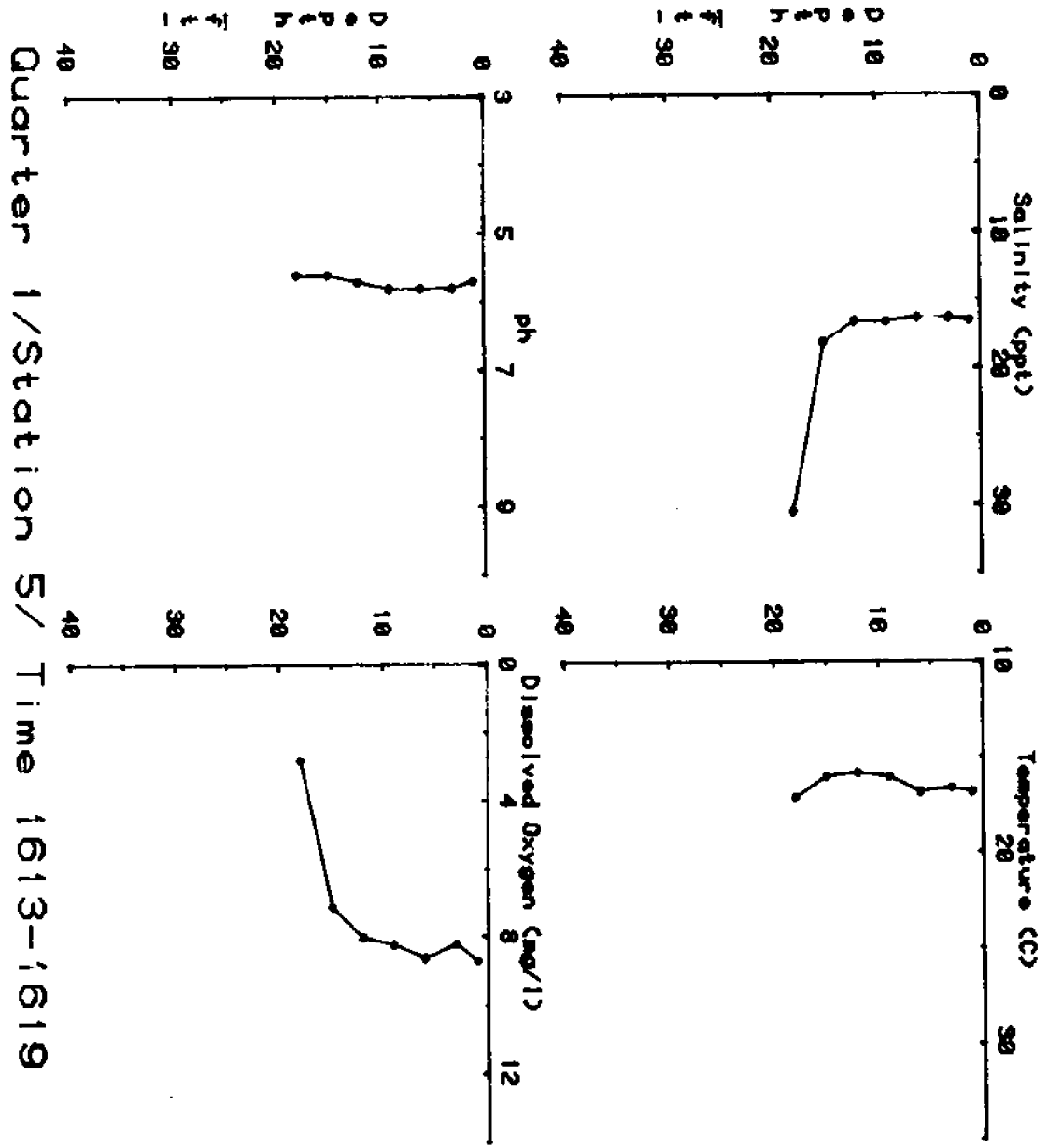
Quarter 1/Station 5/ Time 1646-1652

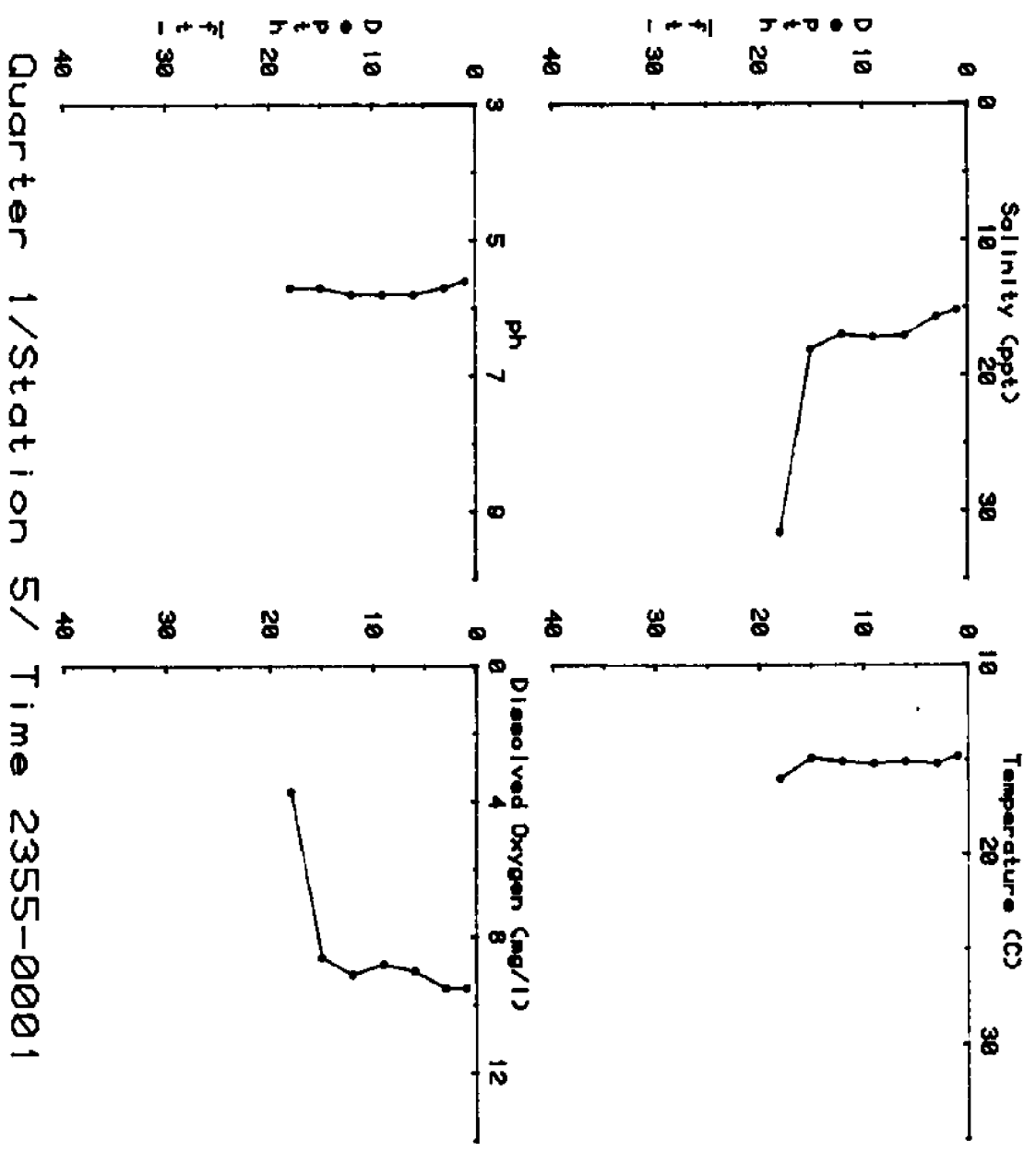


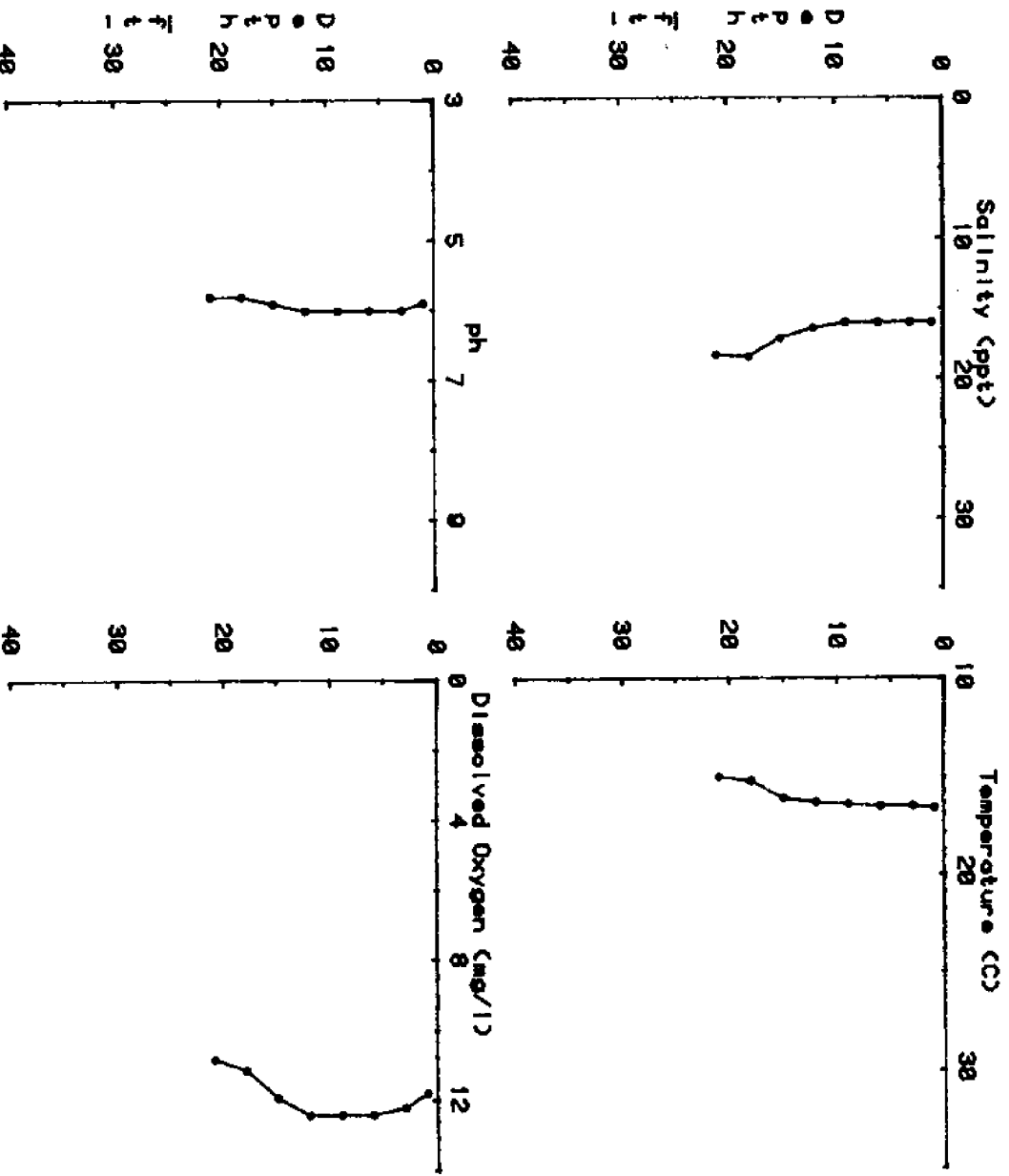
Quarter 1/Station 5/ Time 0105-0111



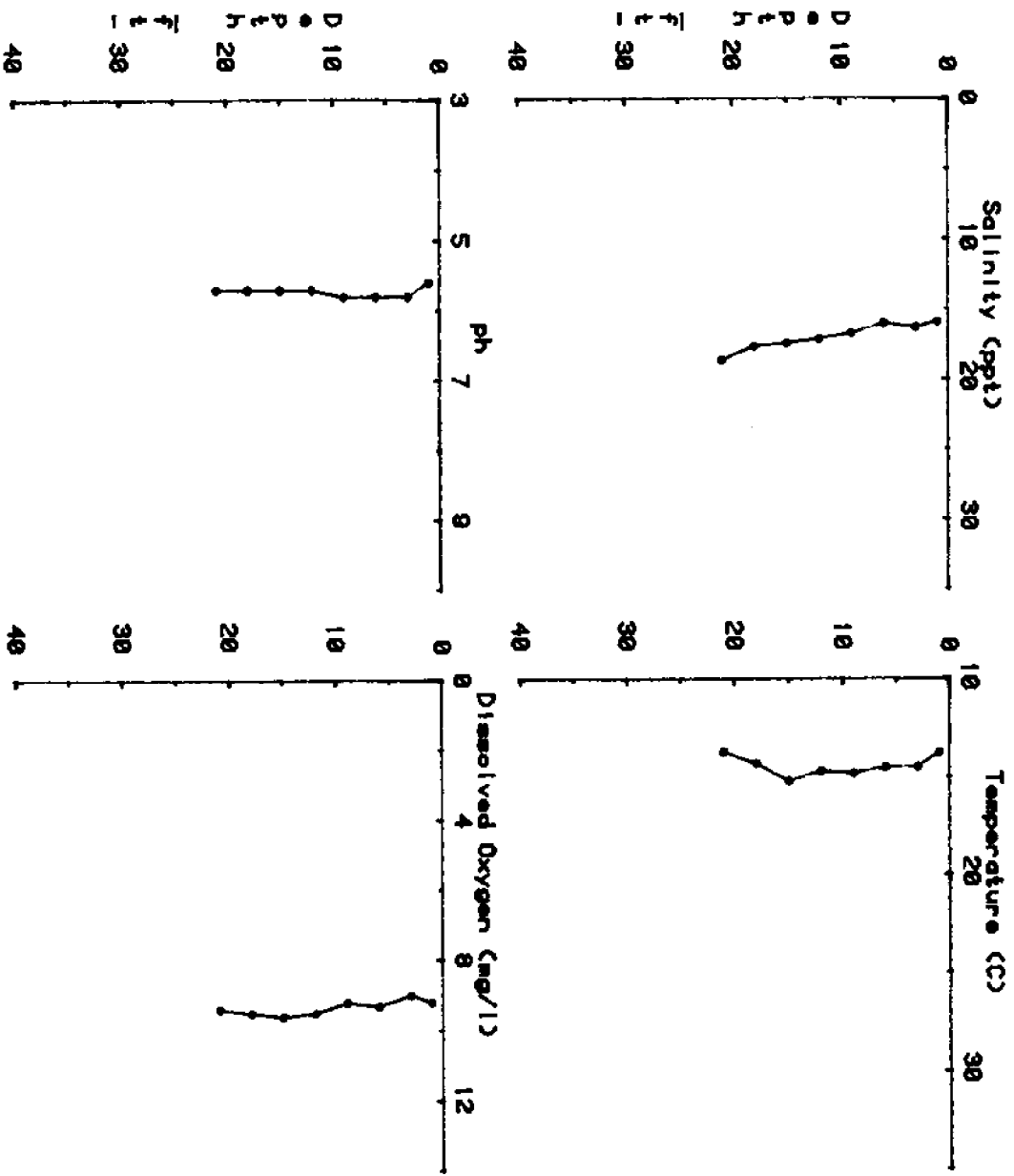
Quarter 1/Station 5/ Time 0810-0816



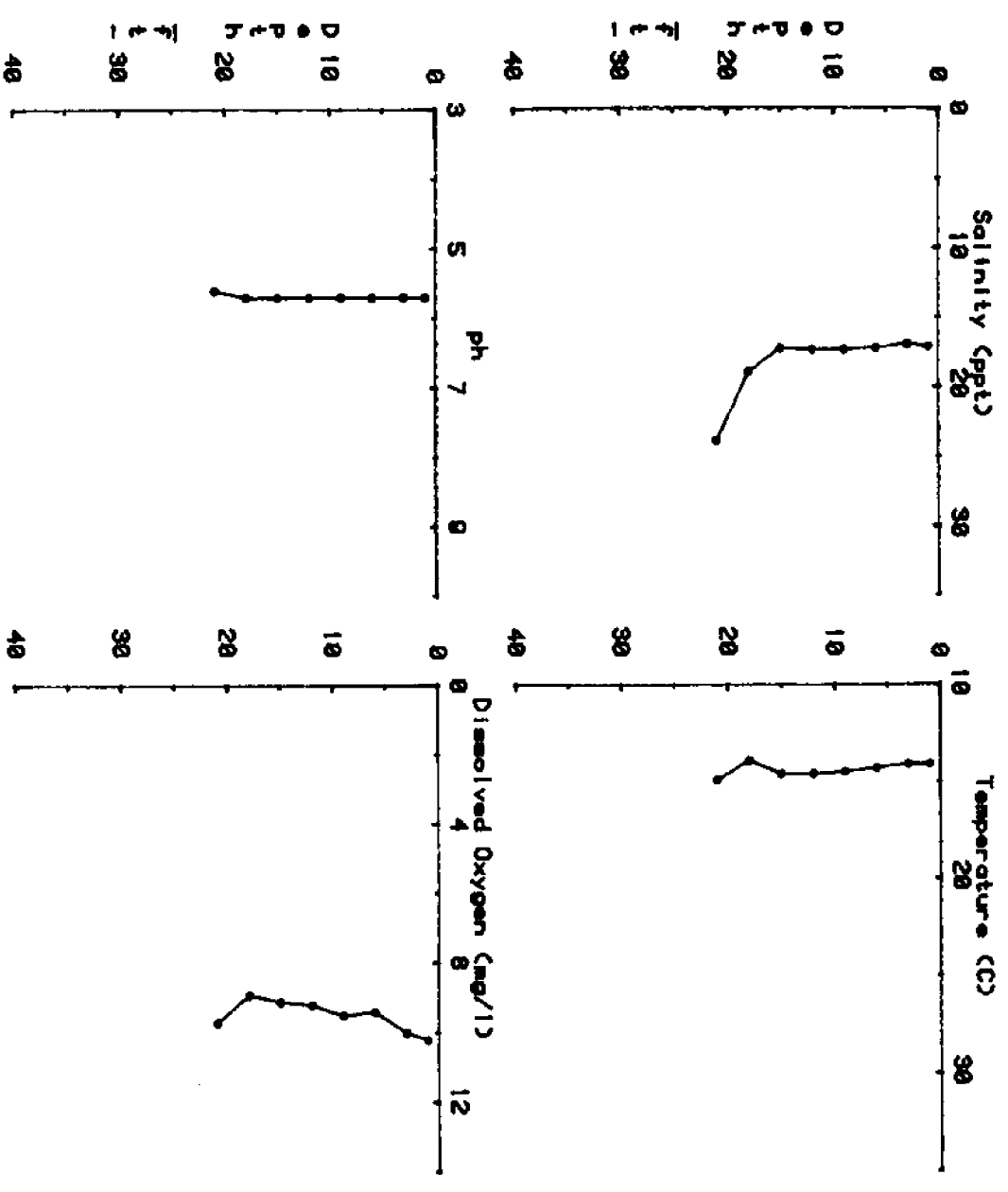




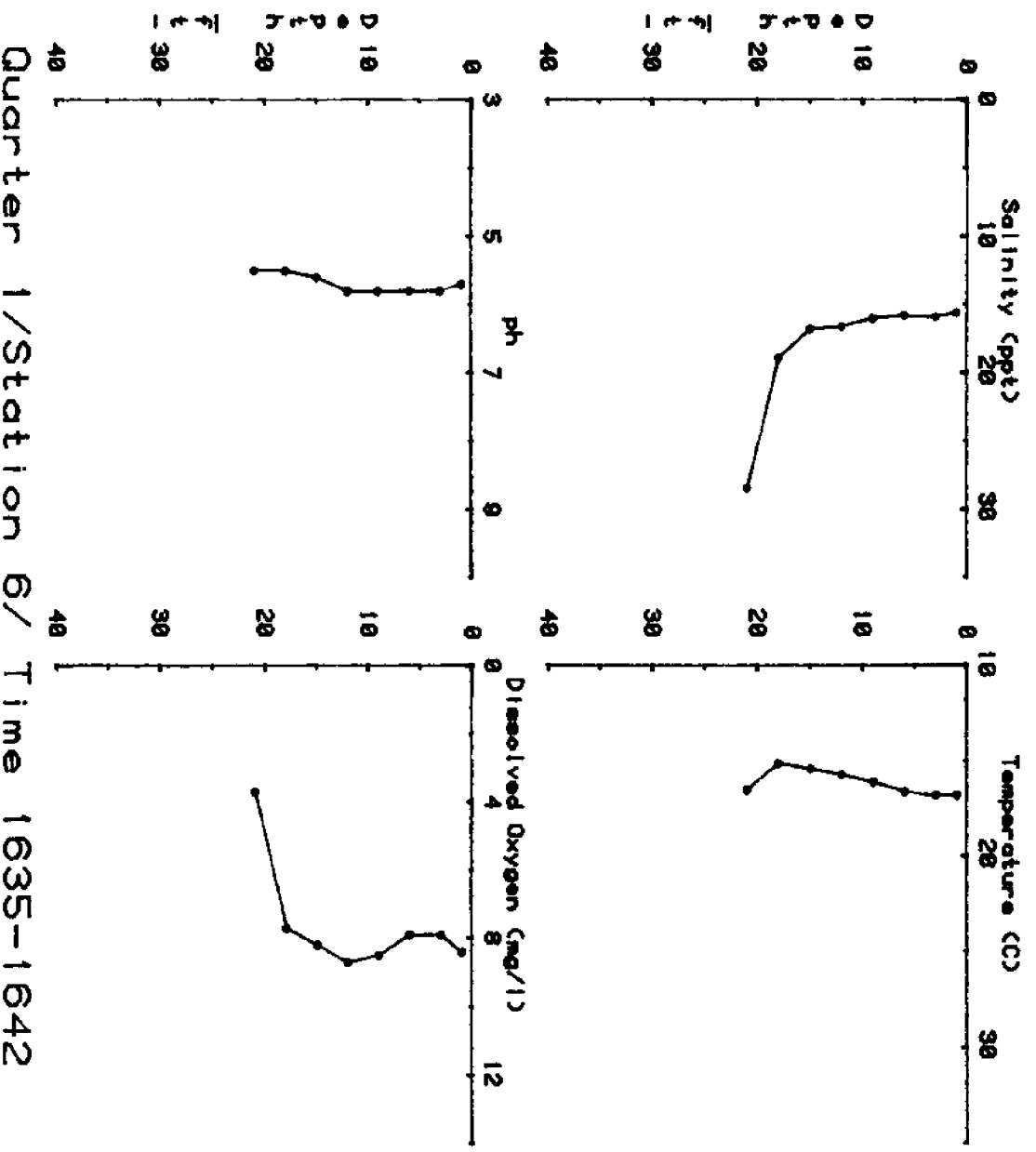
Quarter / Station 6 / Time 1708-1715

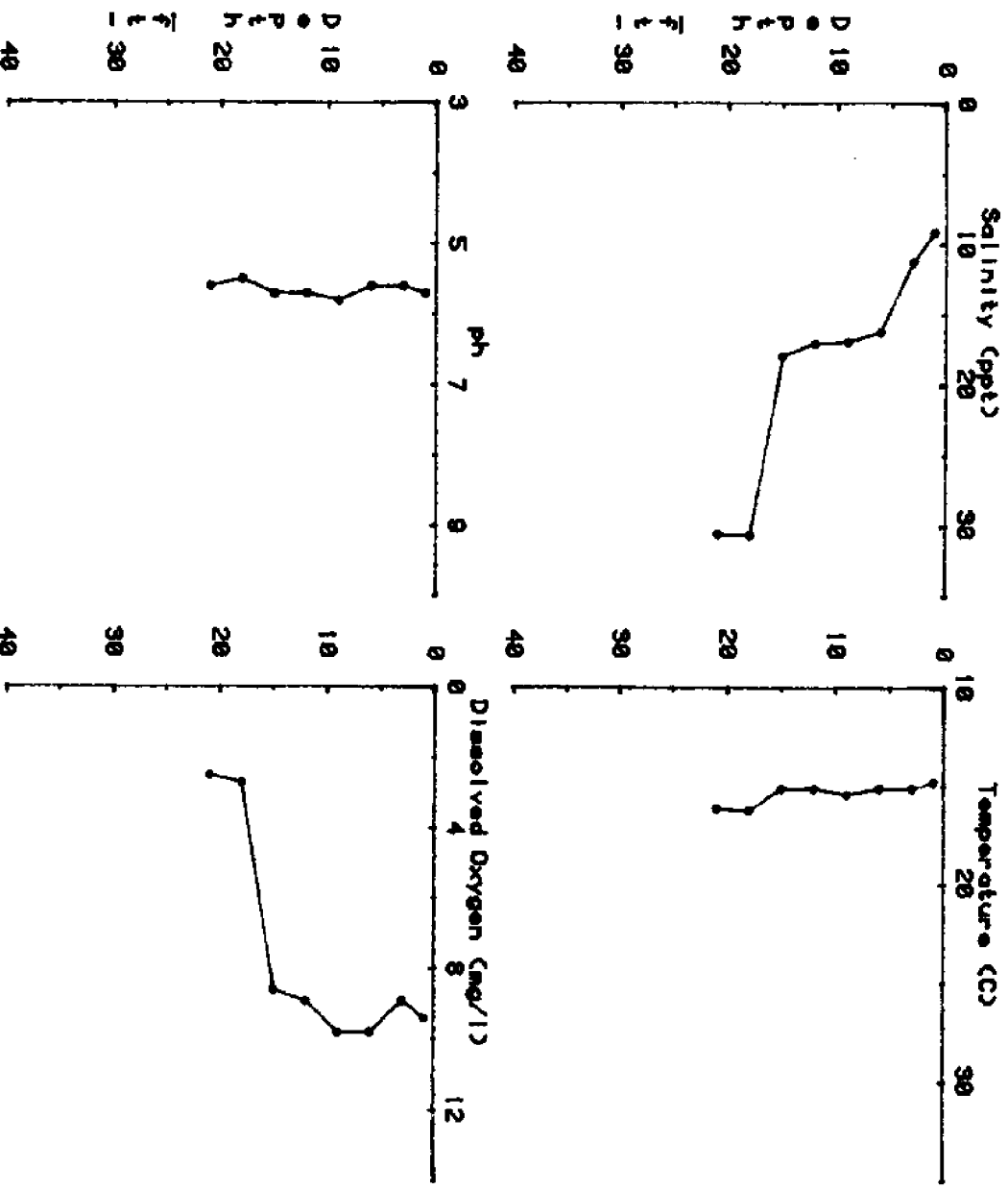


Quarter / Station 6 / Time 0155-0202

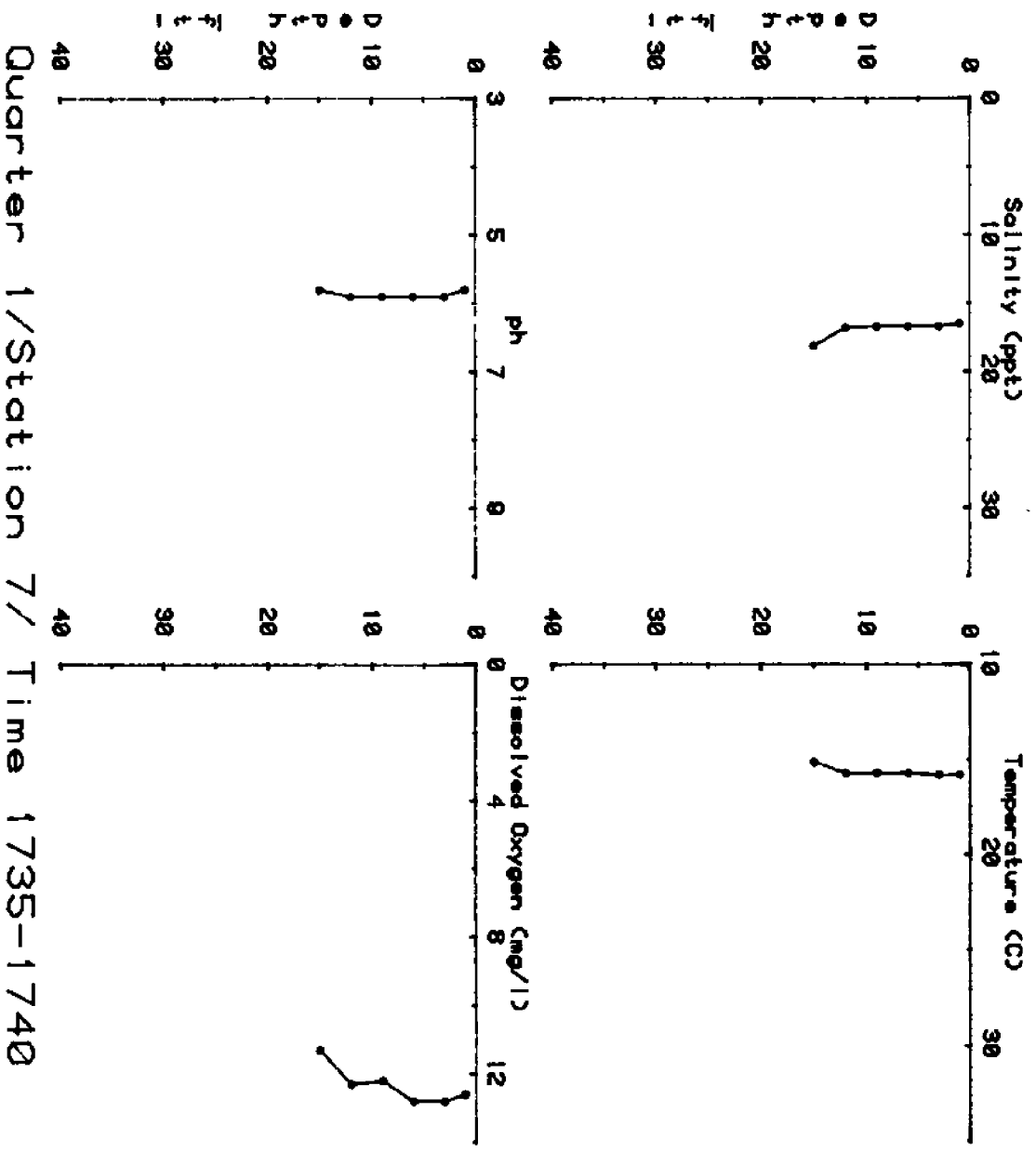


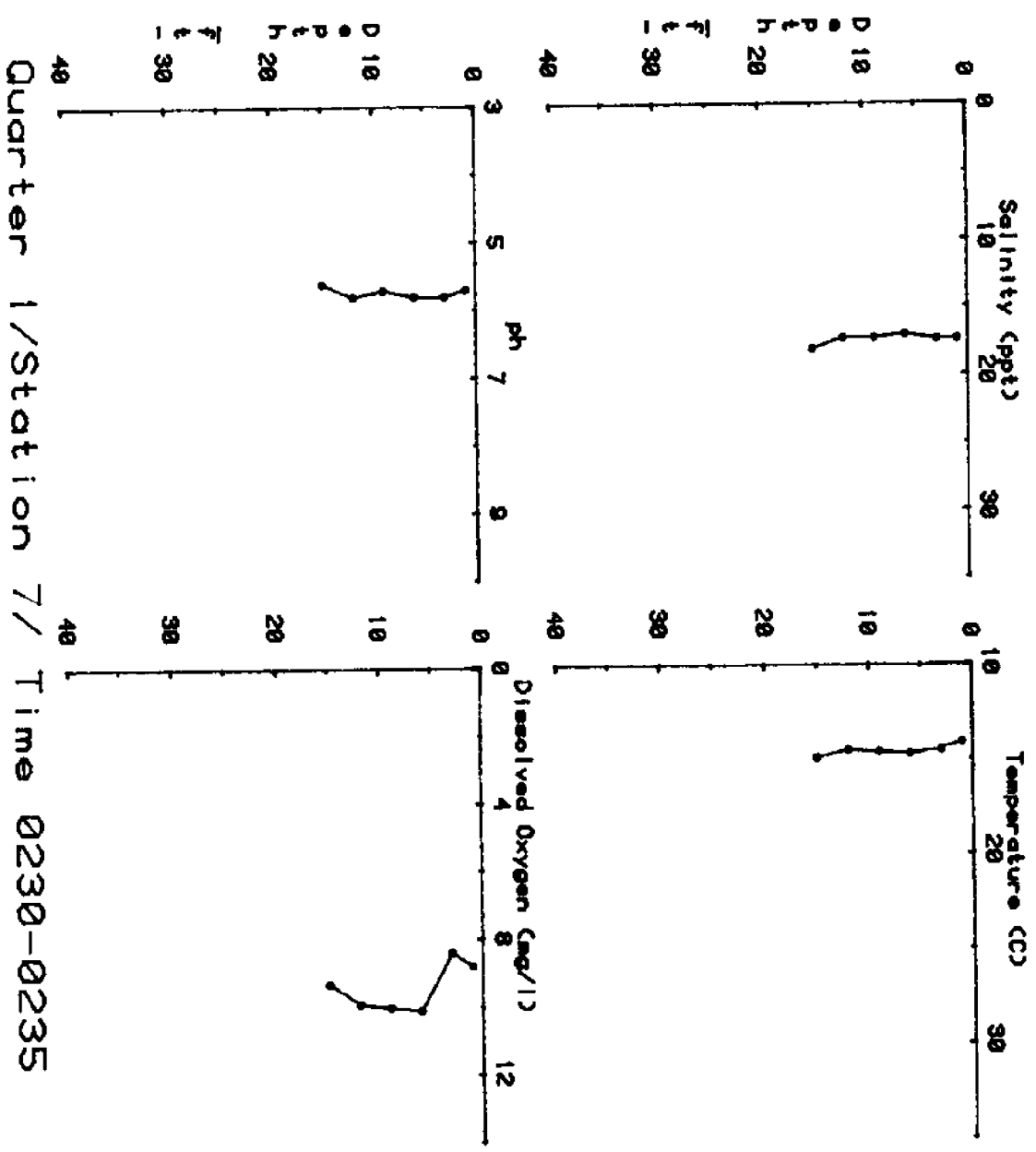
Quarter / Station 6 / Time 0835-0842

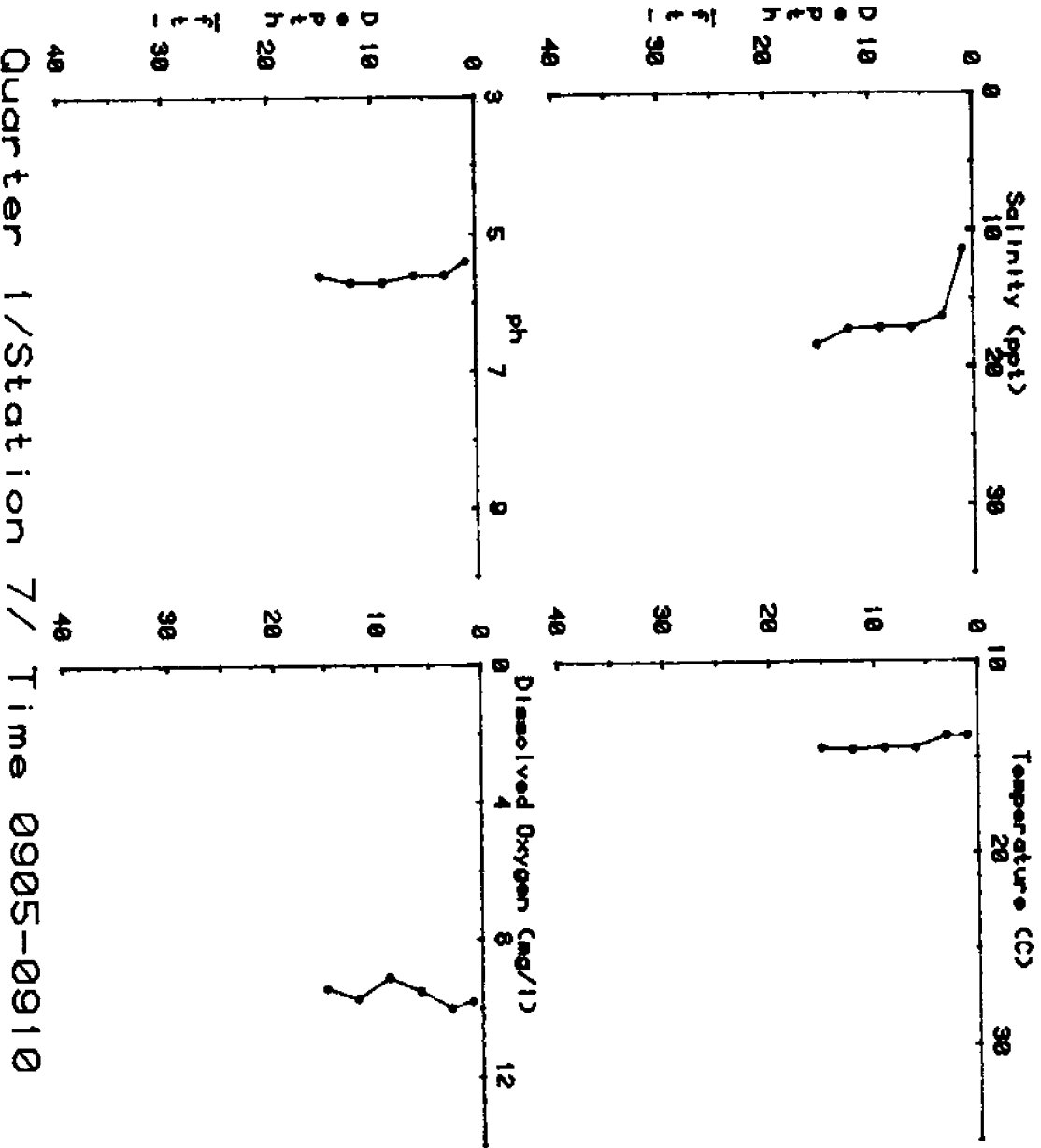


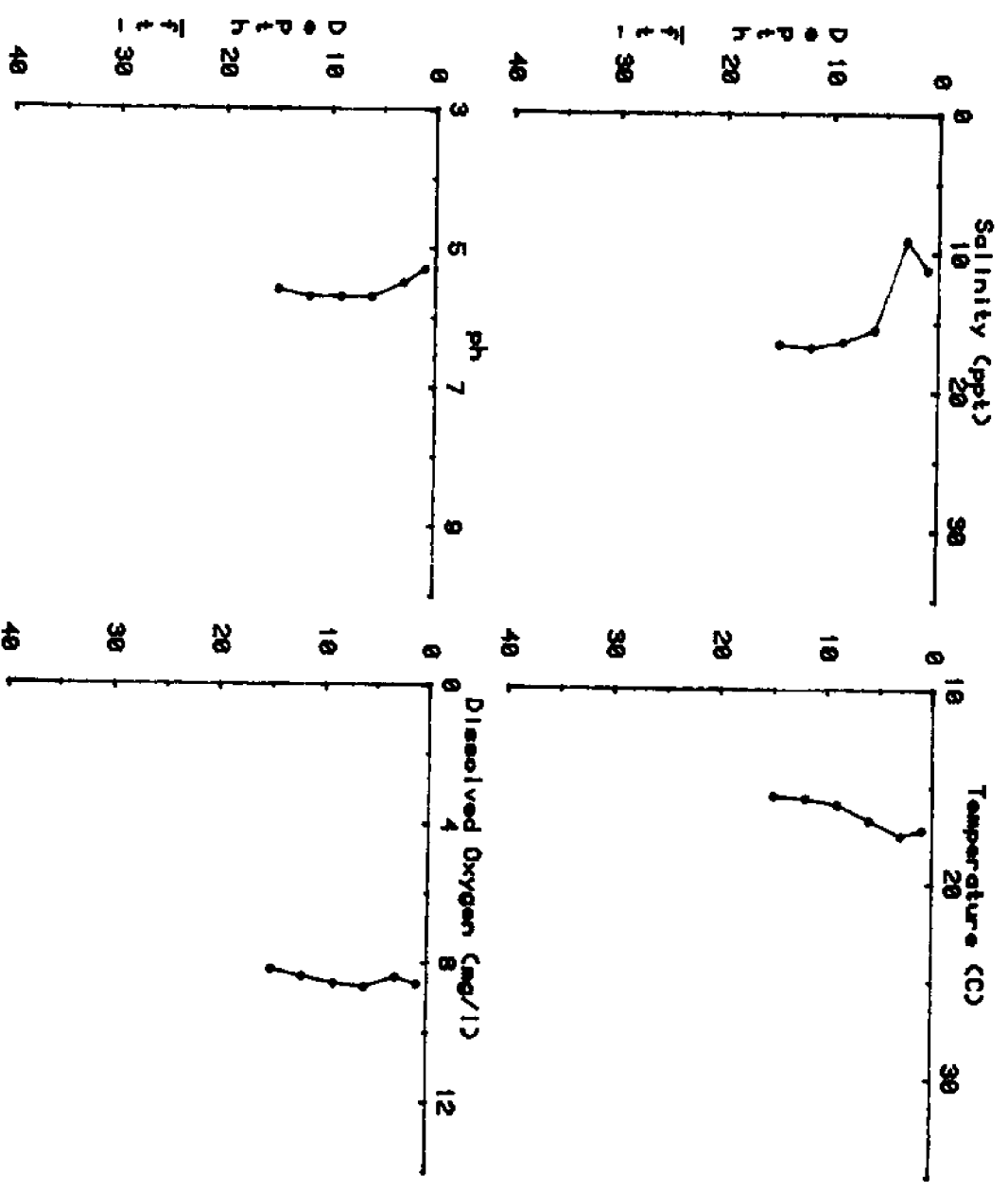


Quarter 1/Station 6/ Time 0023-0030

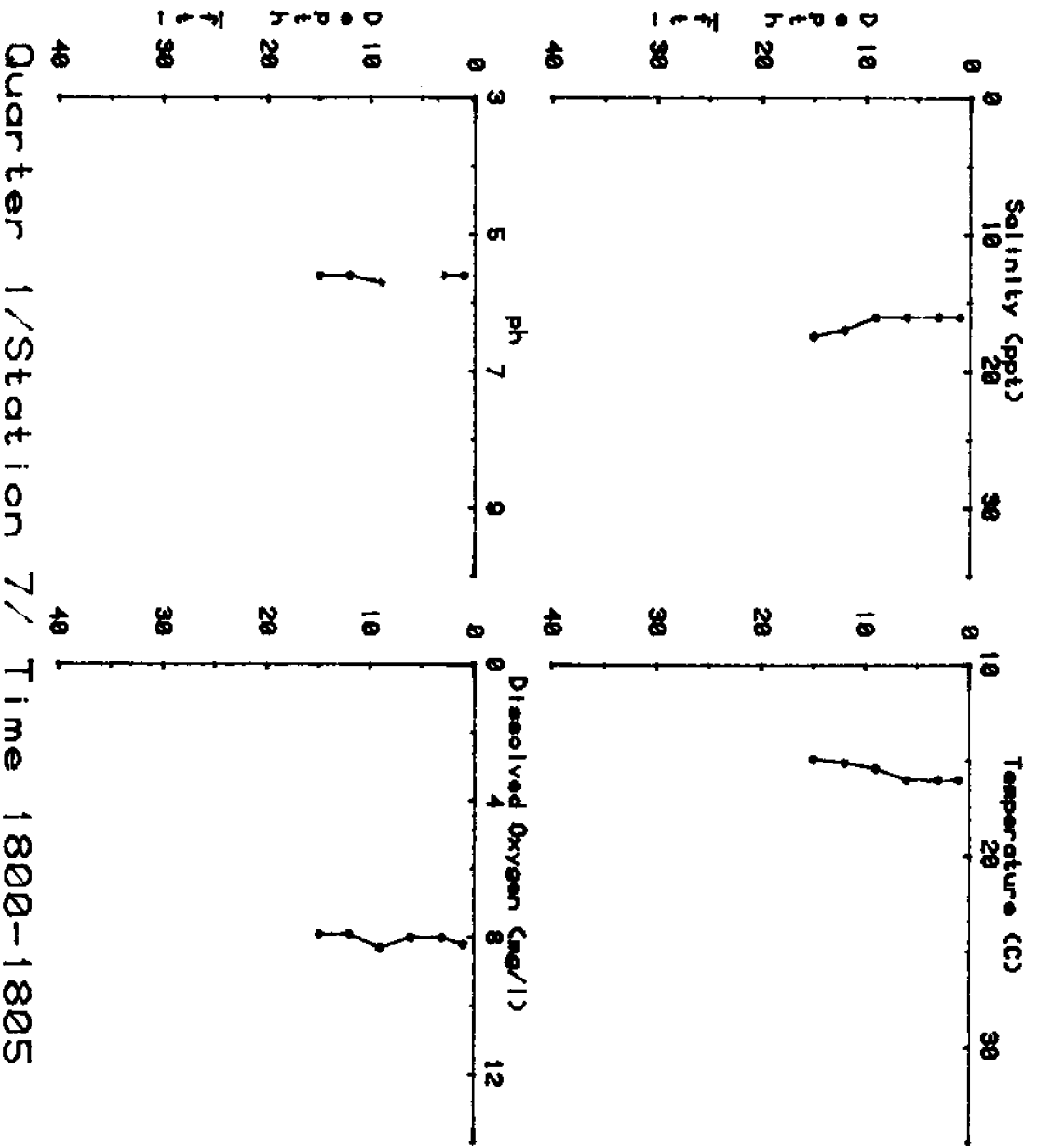


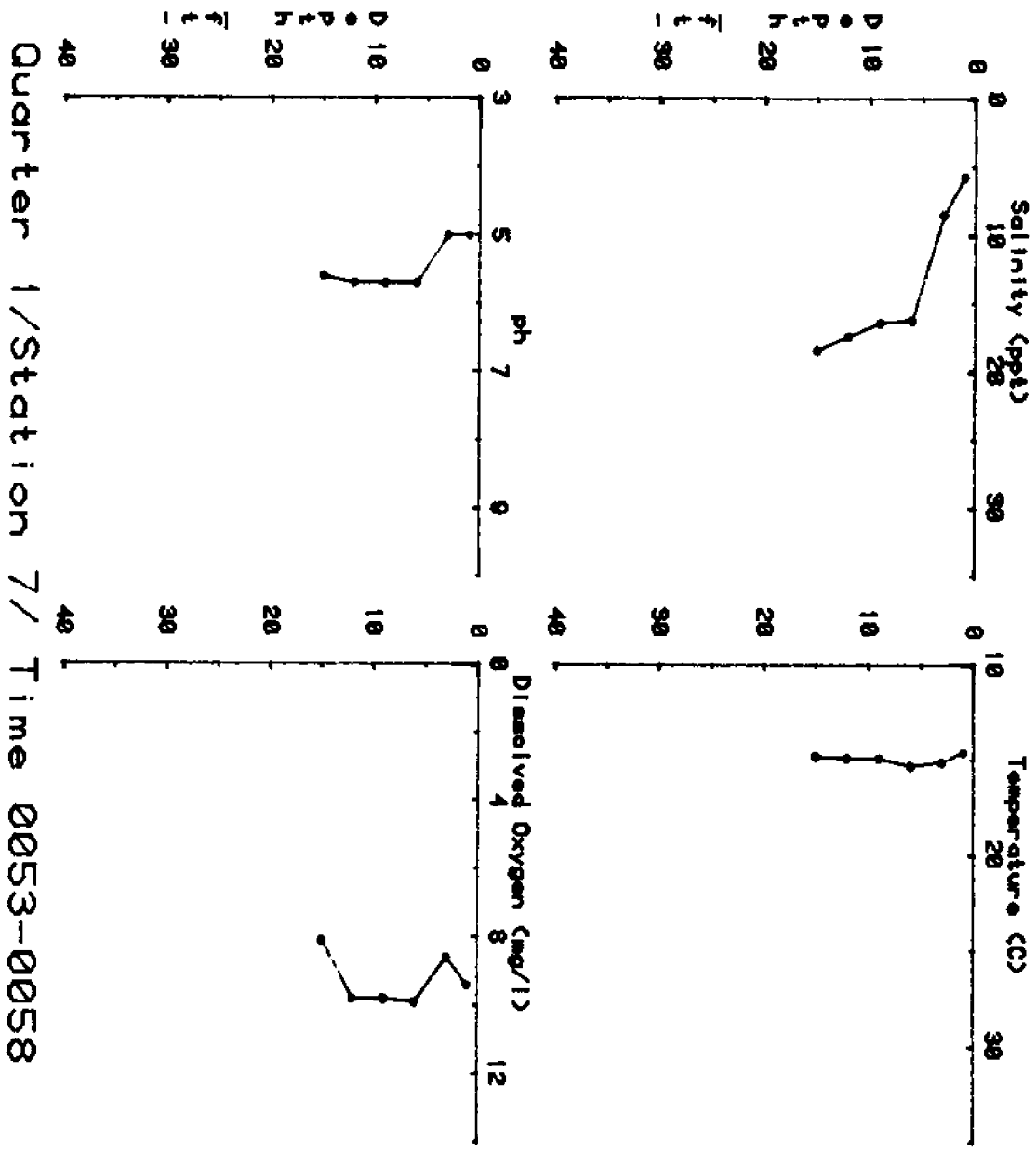


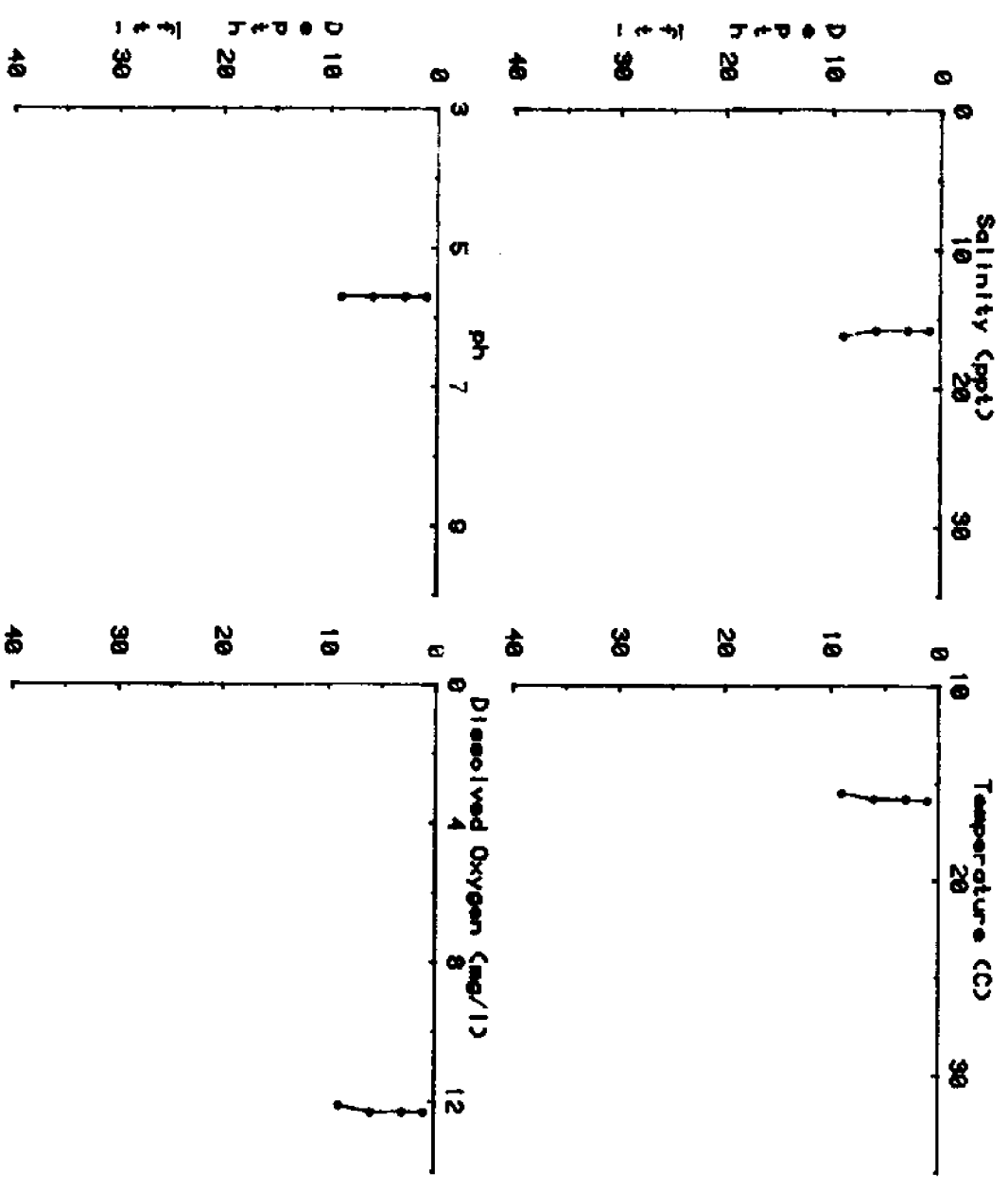




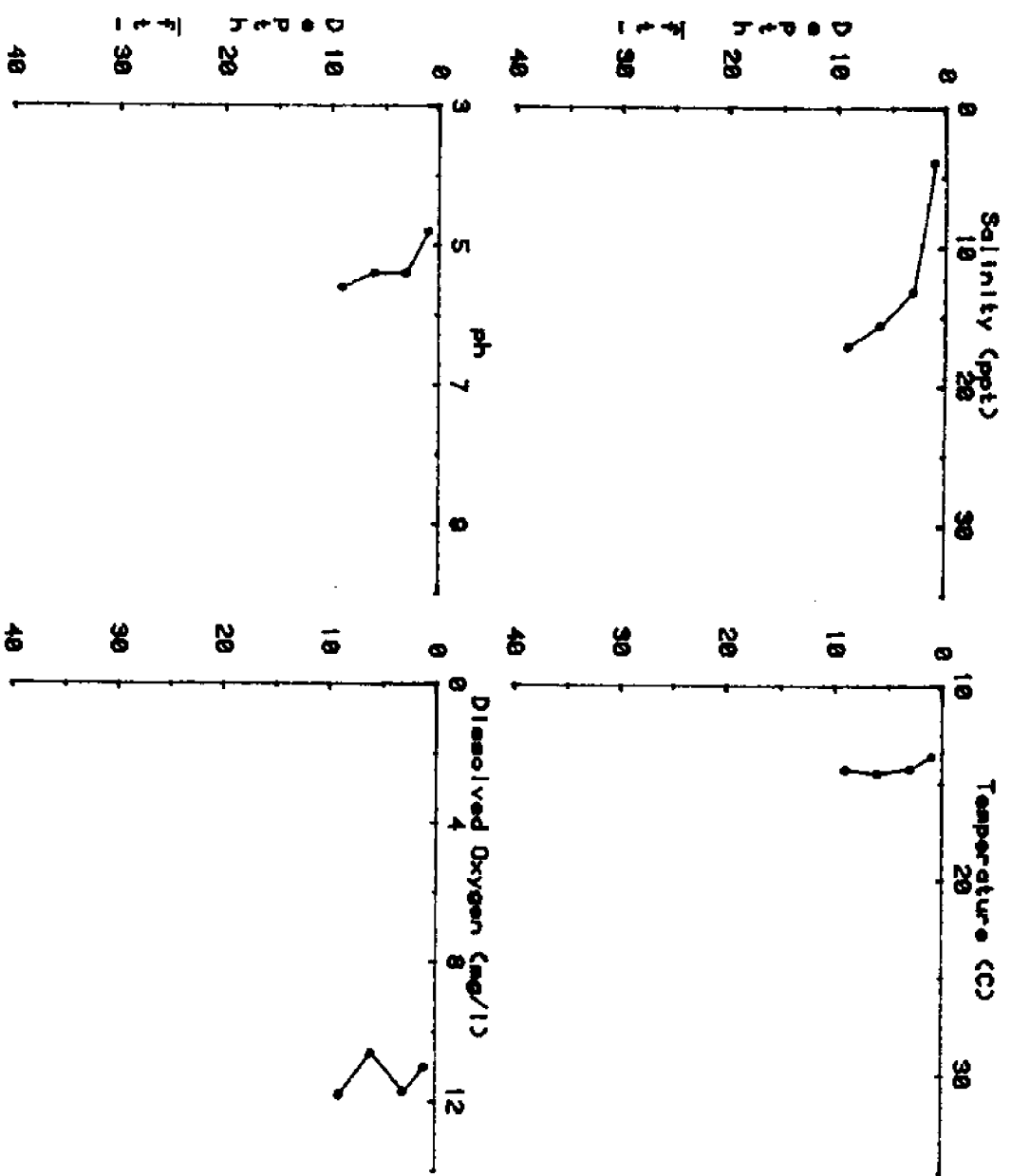
Quarter 1/Station 7/ Time 1702-1707



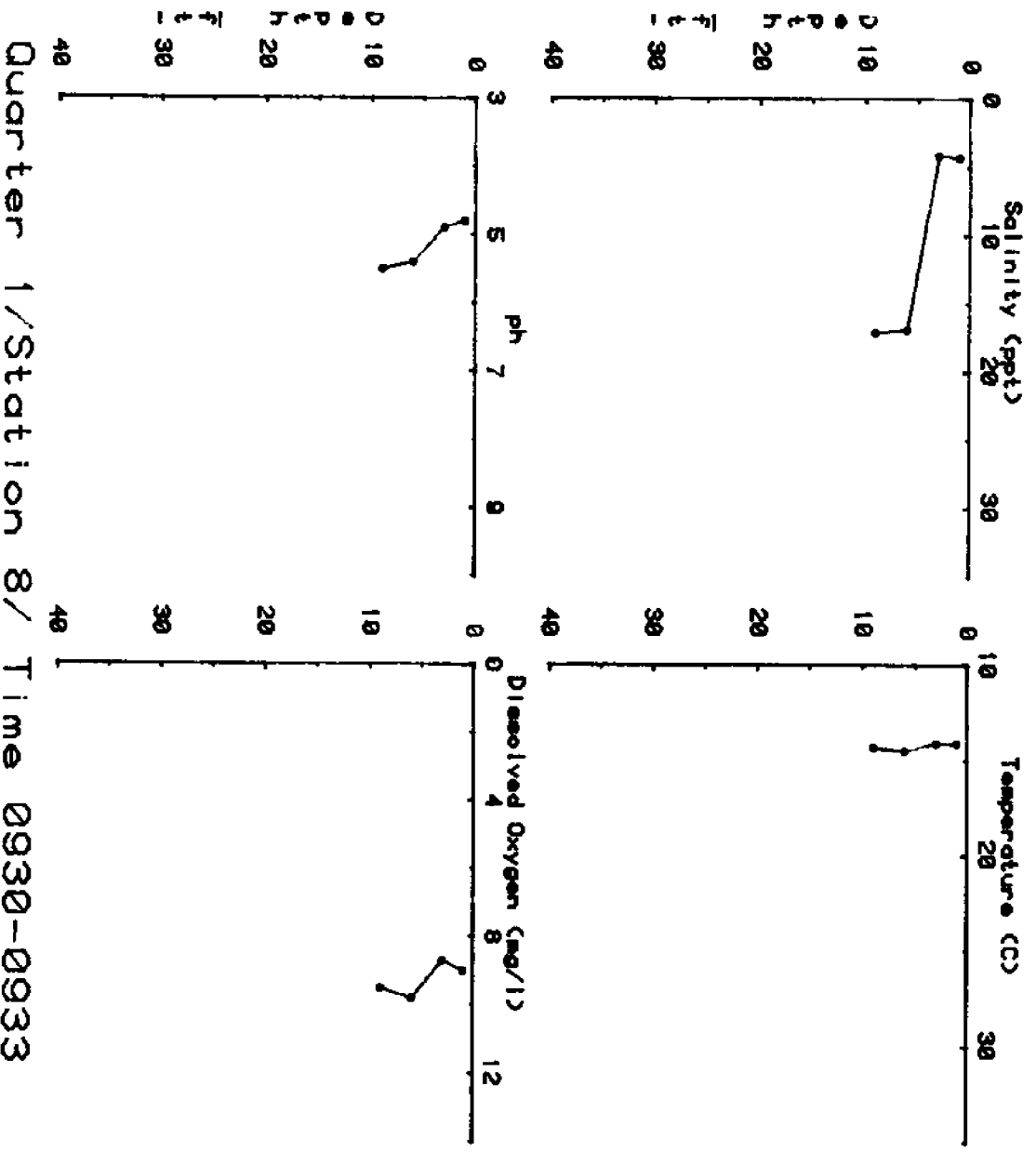


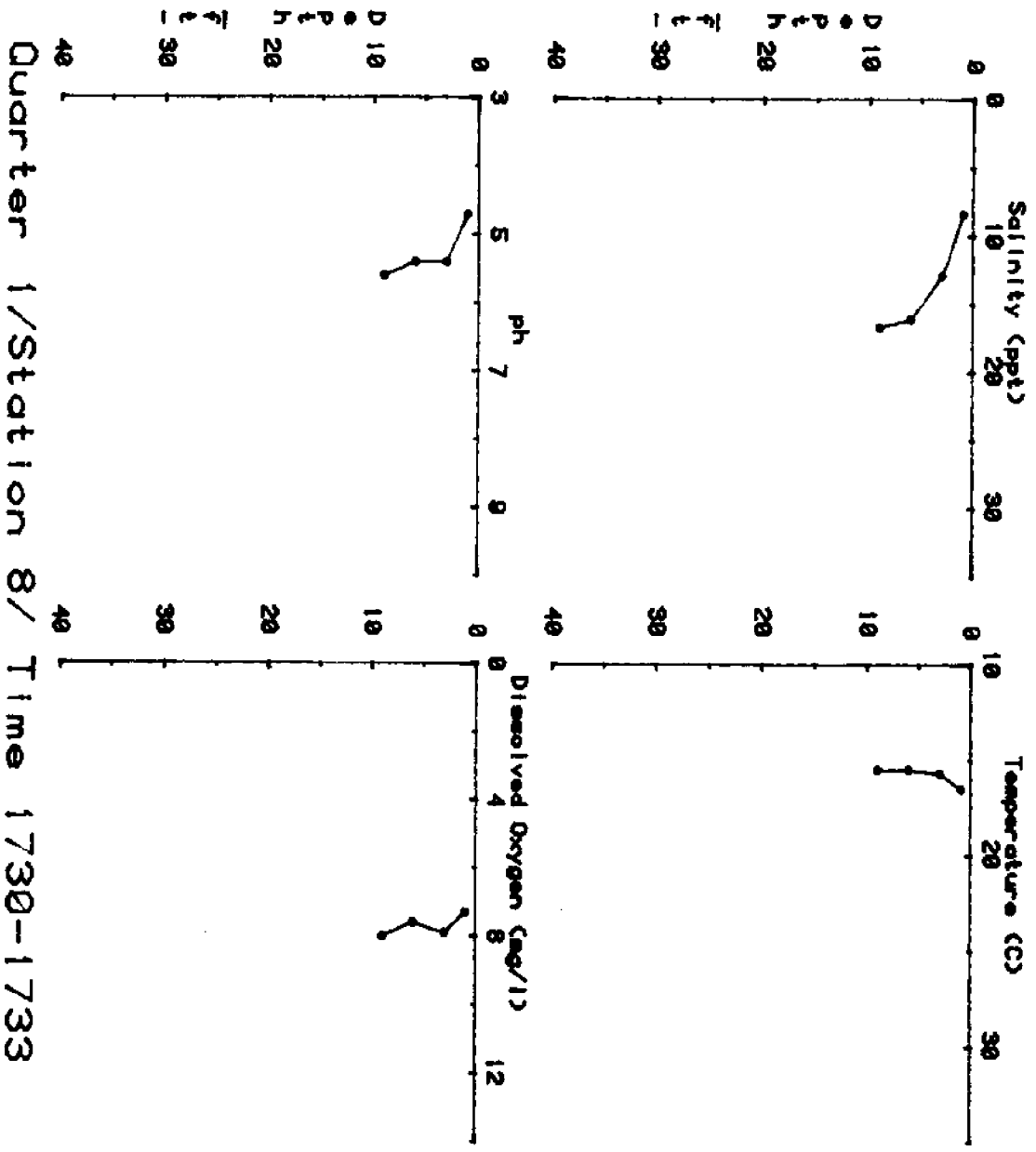


Quarter 1/Station 8/ Time 1815-1818

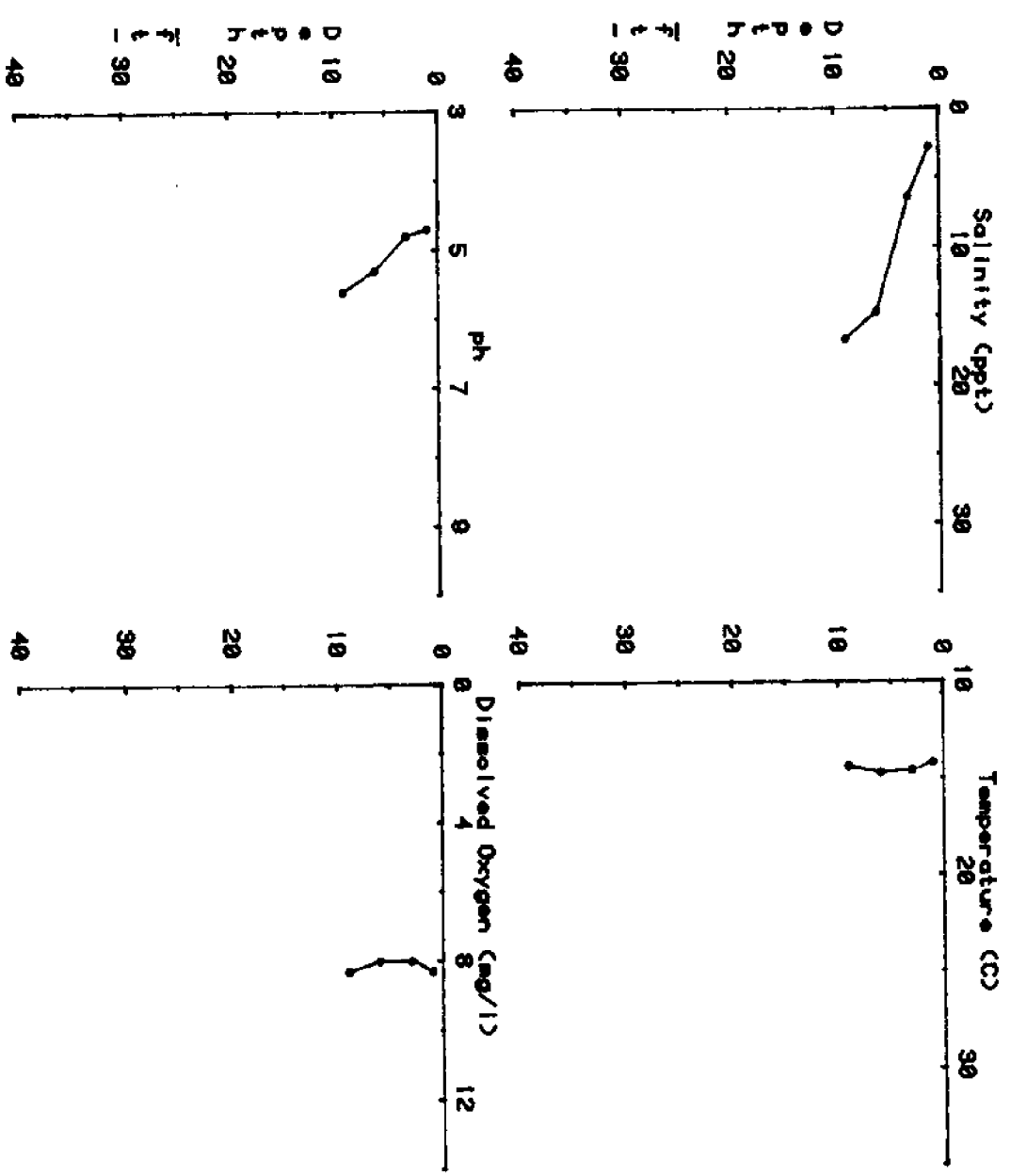


Quarter 1/Station 8/ Time 0320-0323



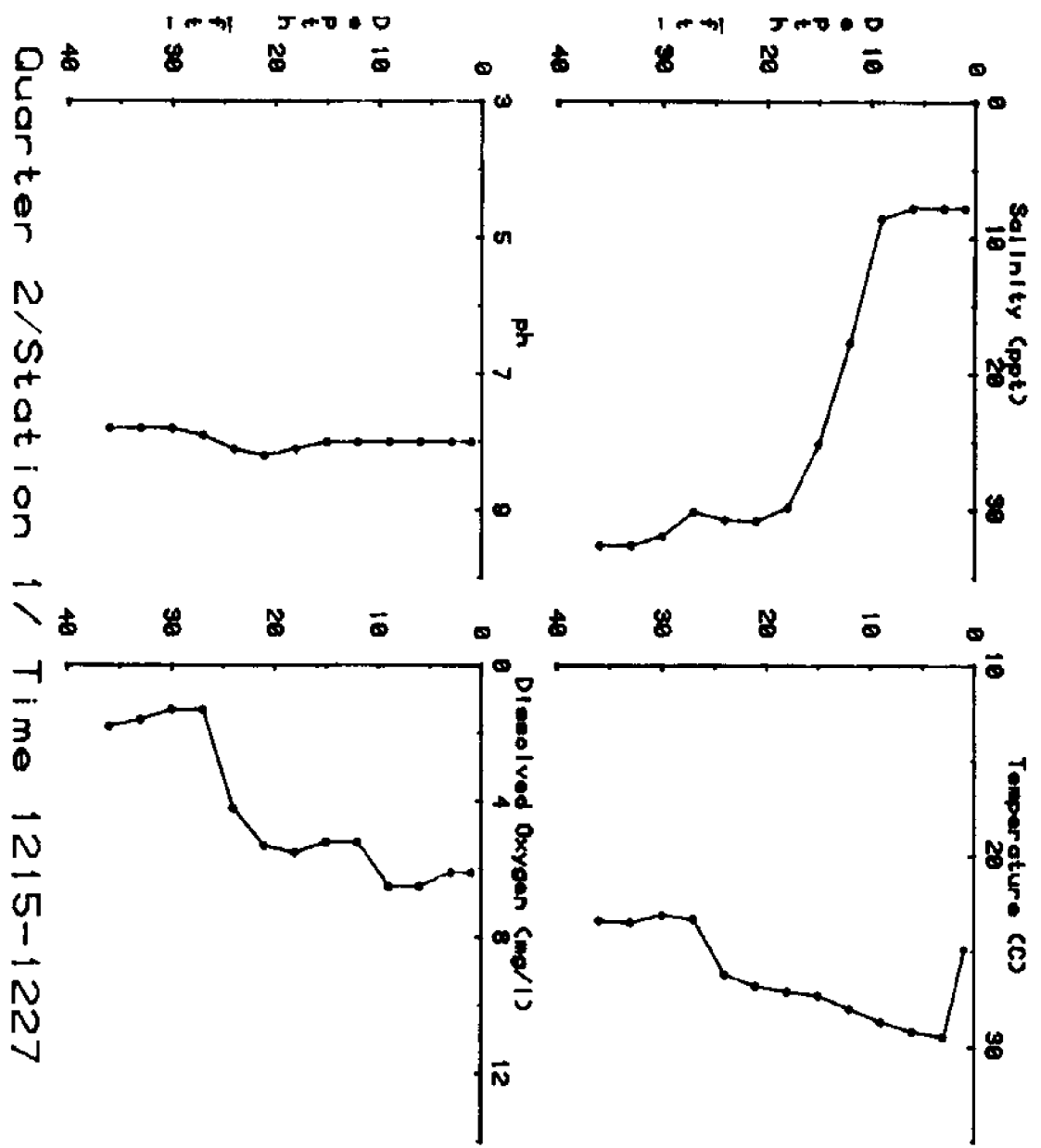


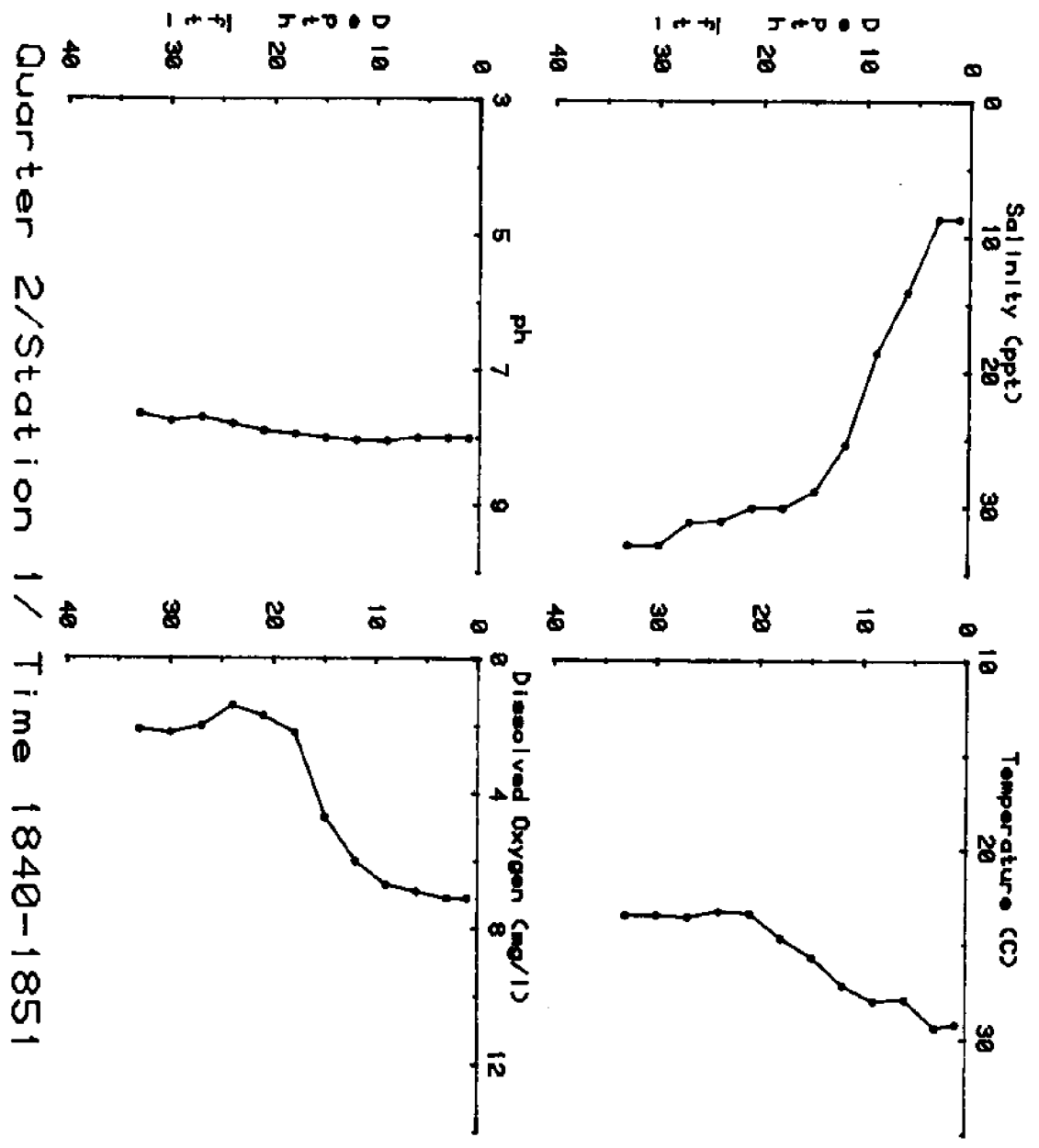
Quarter 1/Station 8/ Time 1730-1733

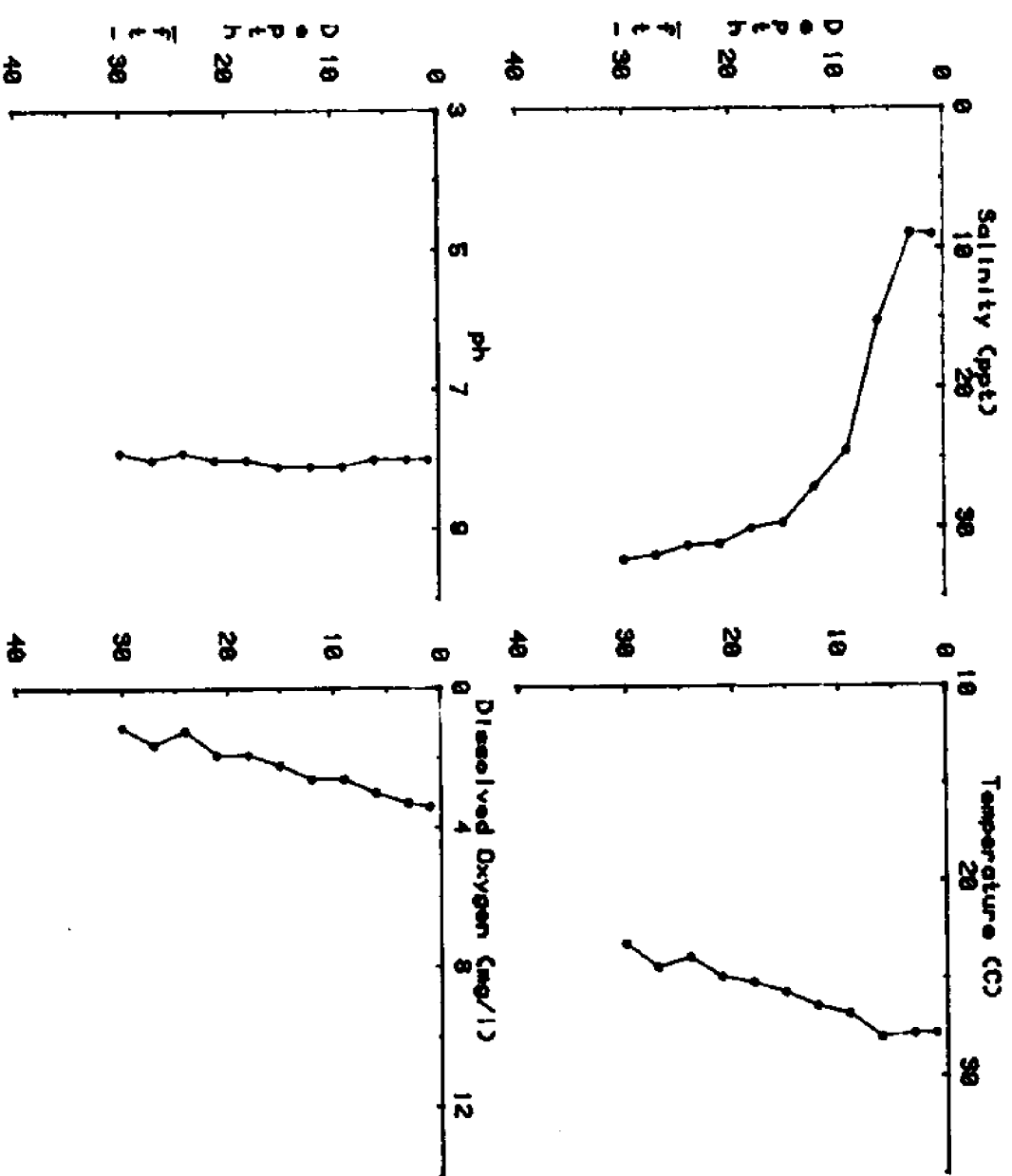


Quarter / Station 8 / Time 0123-0126

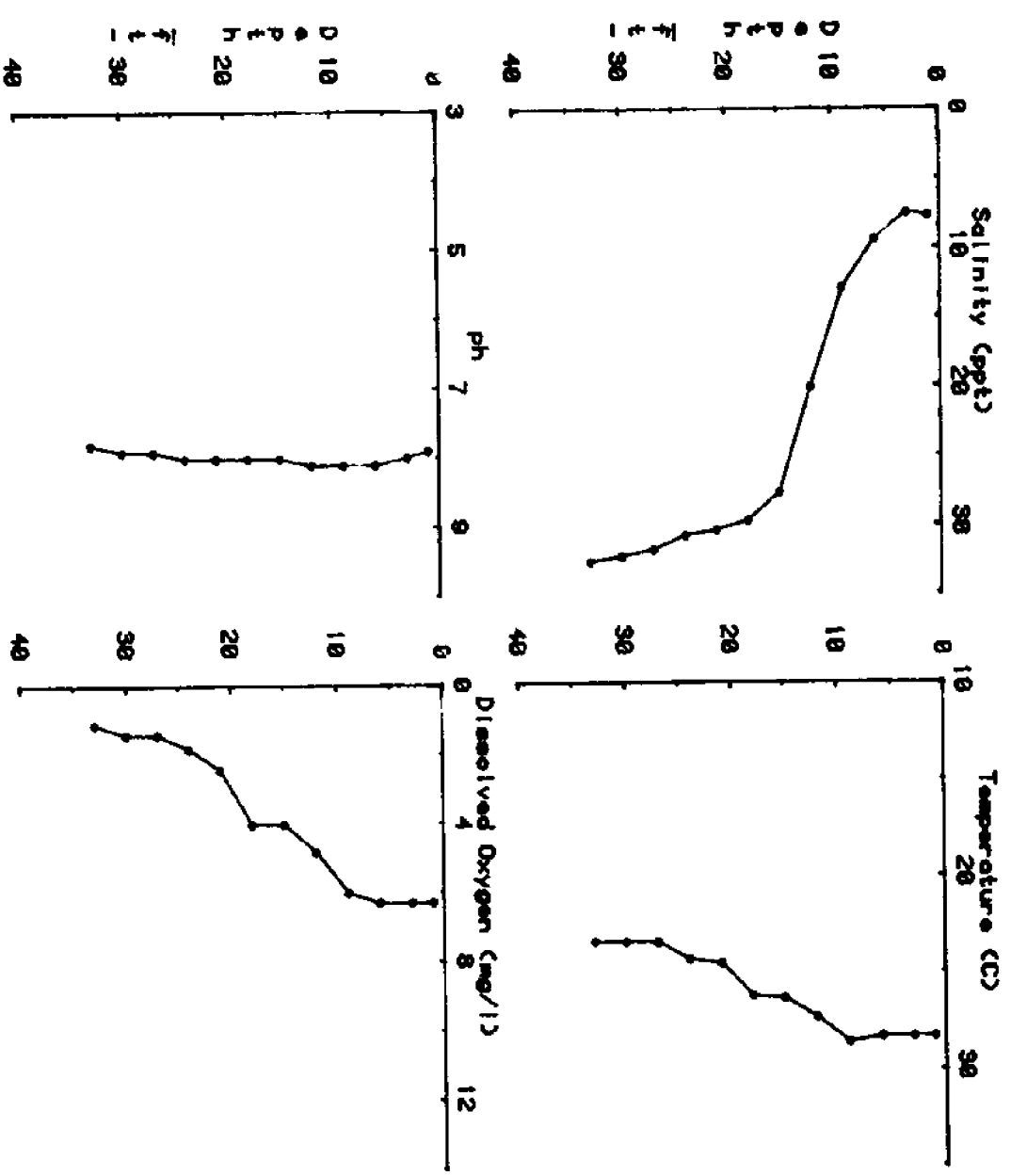
Supplemental Appendix B: Salinity, Temperature, pH and Dissolved Oxygen Profiles for Quarter Two, Stations One Through Eight.



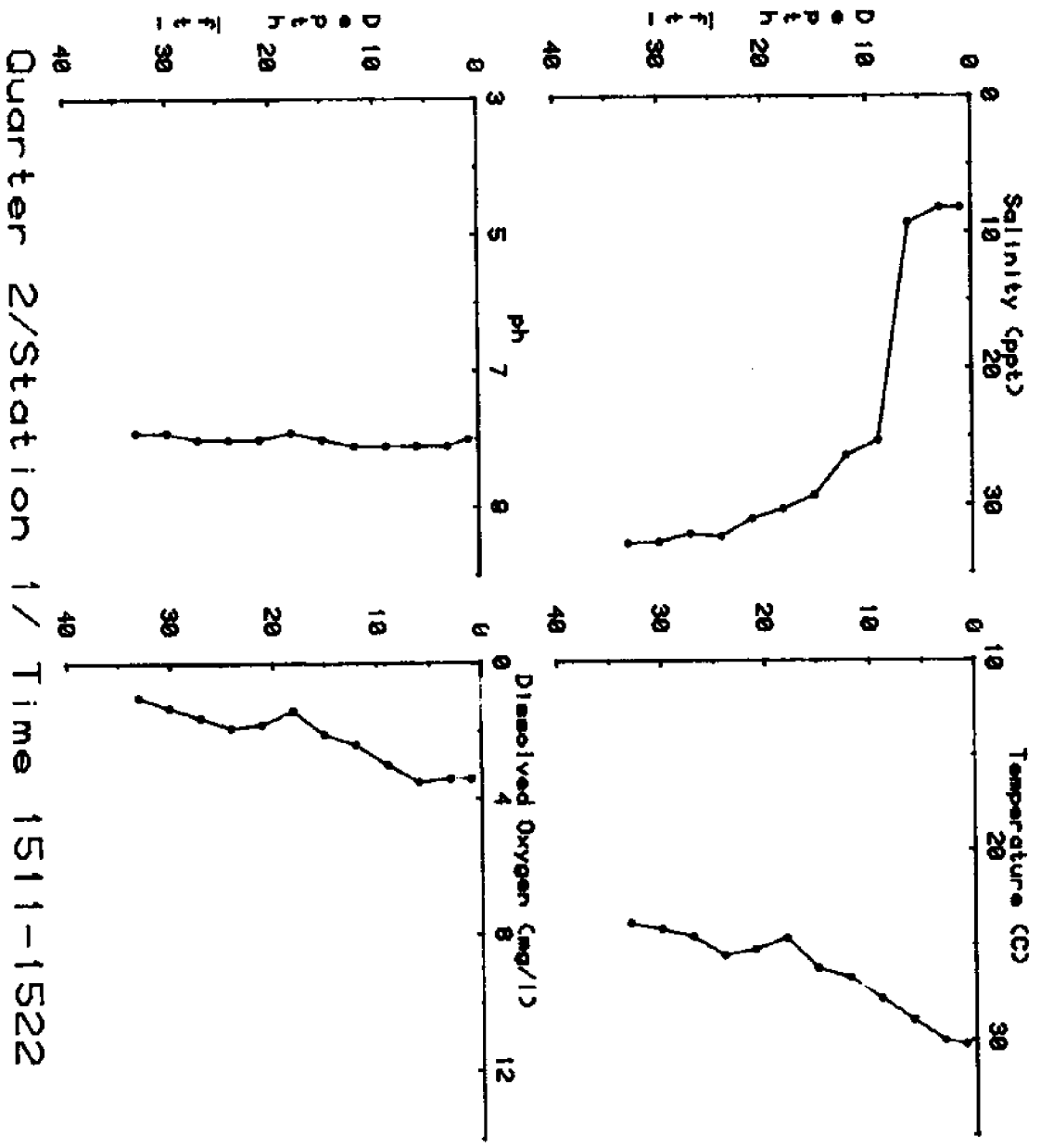


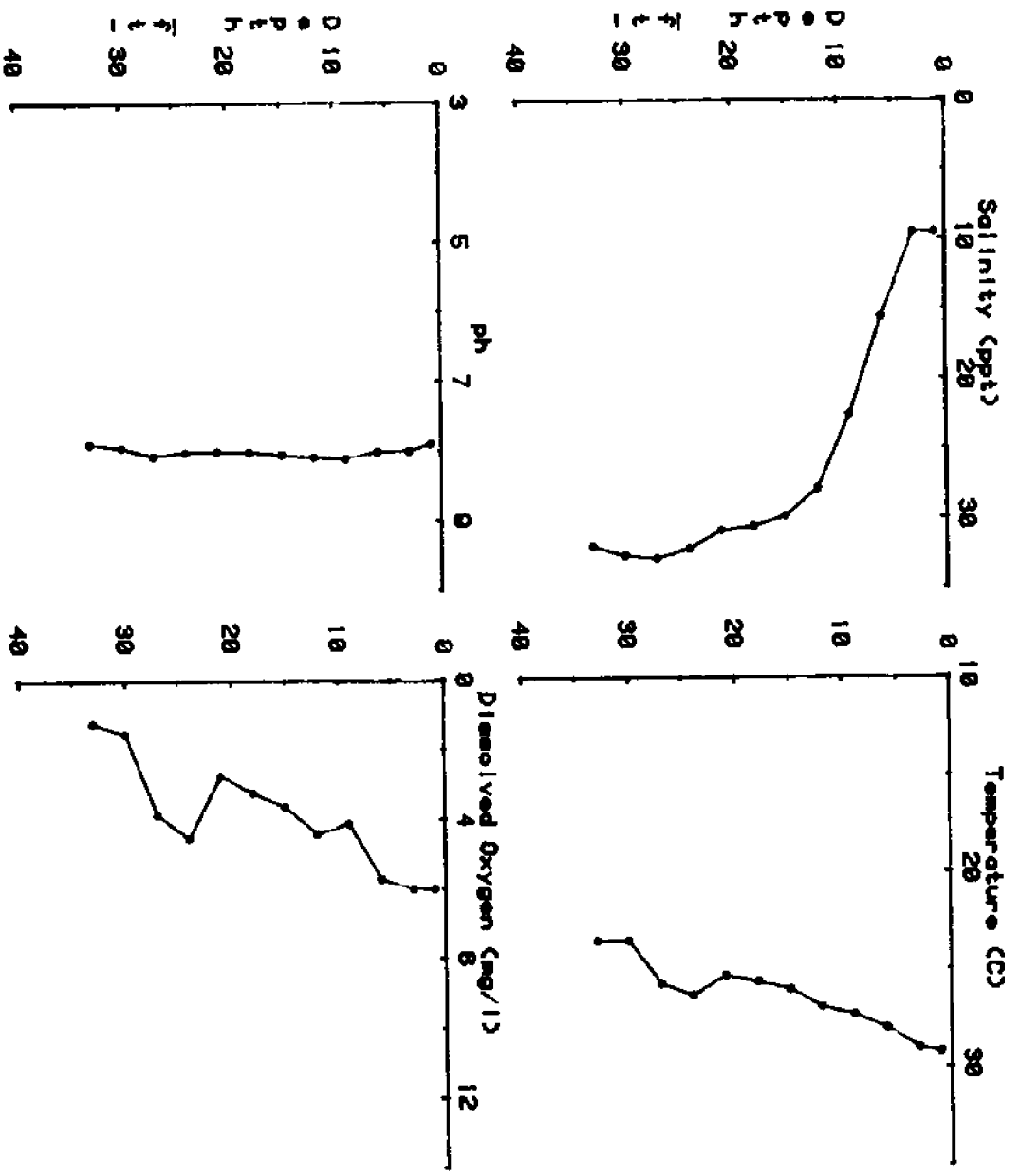


Quarter 2/Station 1 / Time 0225-0235

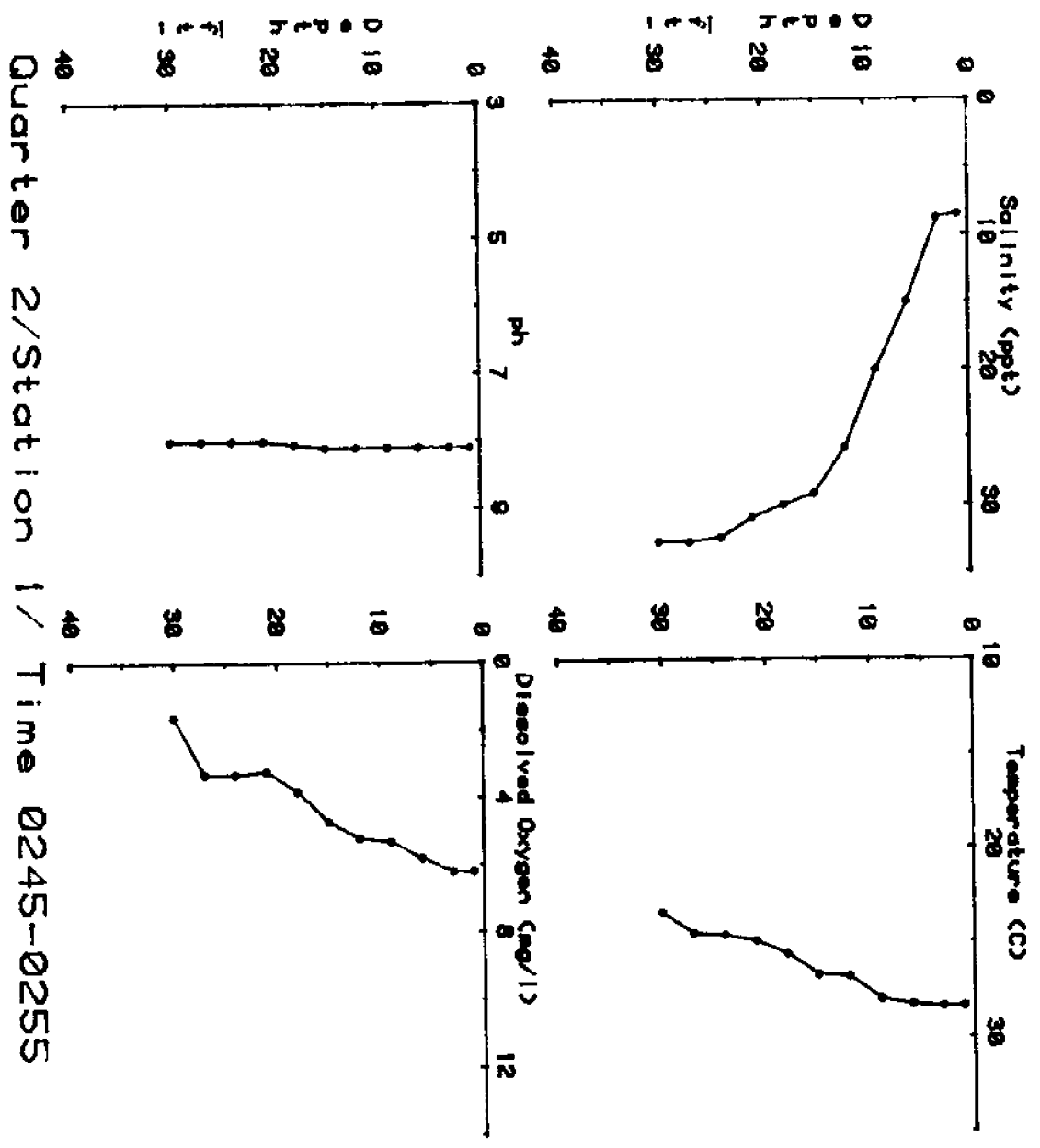


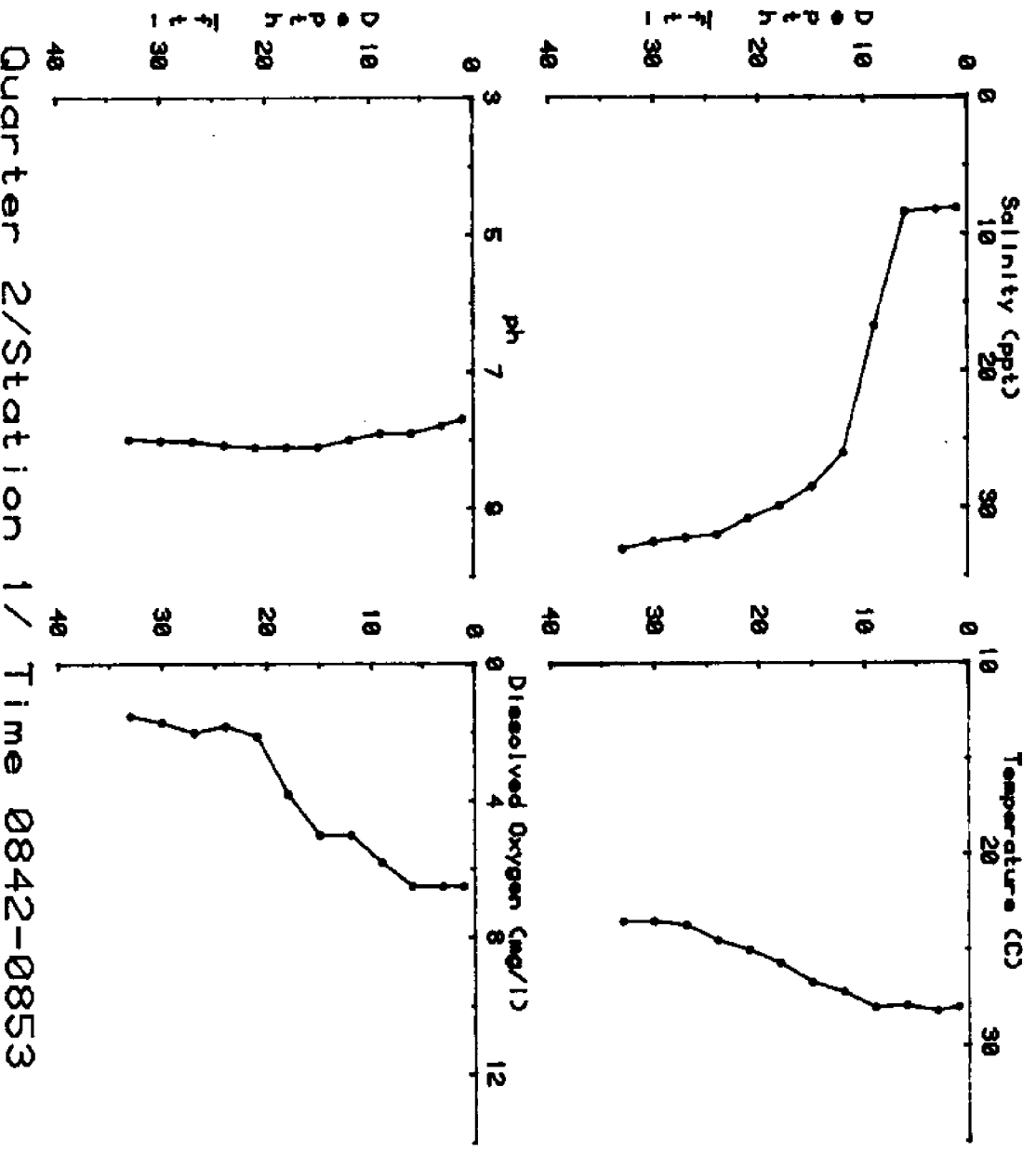
Quarter 2/Station 1 / Time 0920-0931

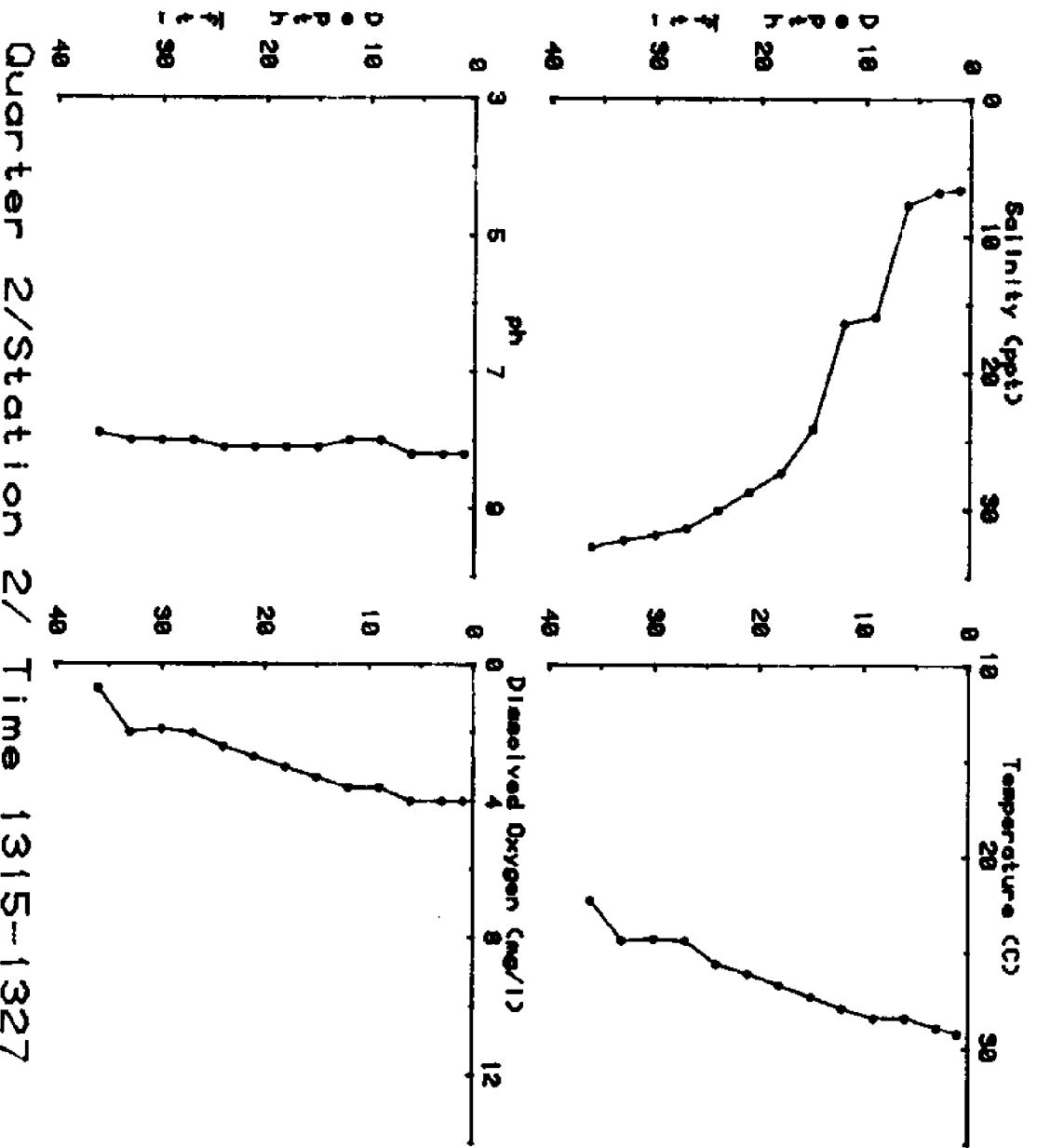


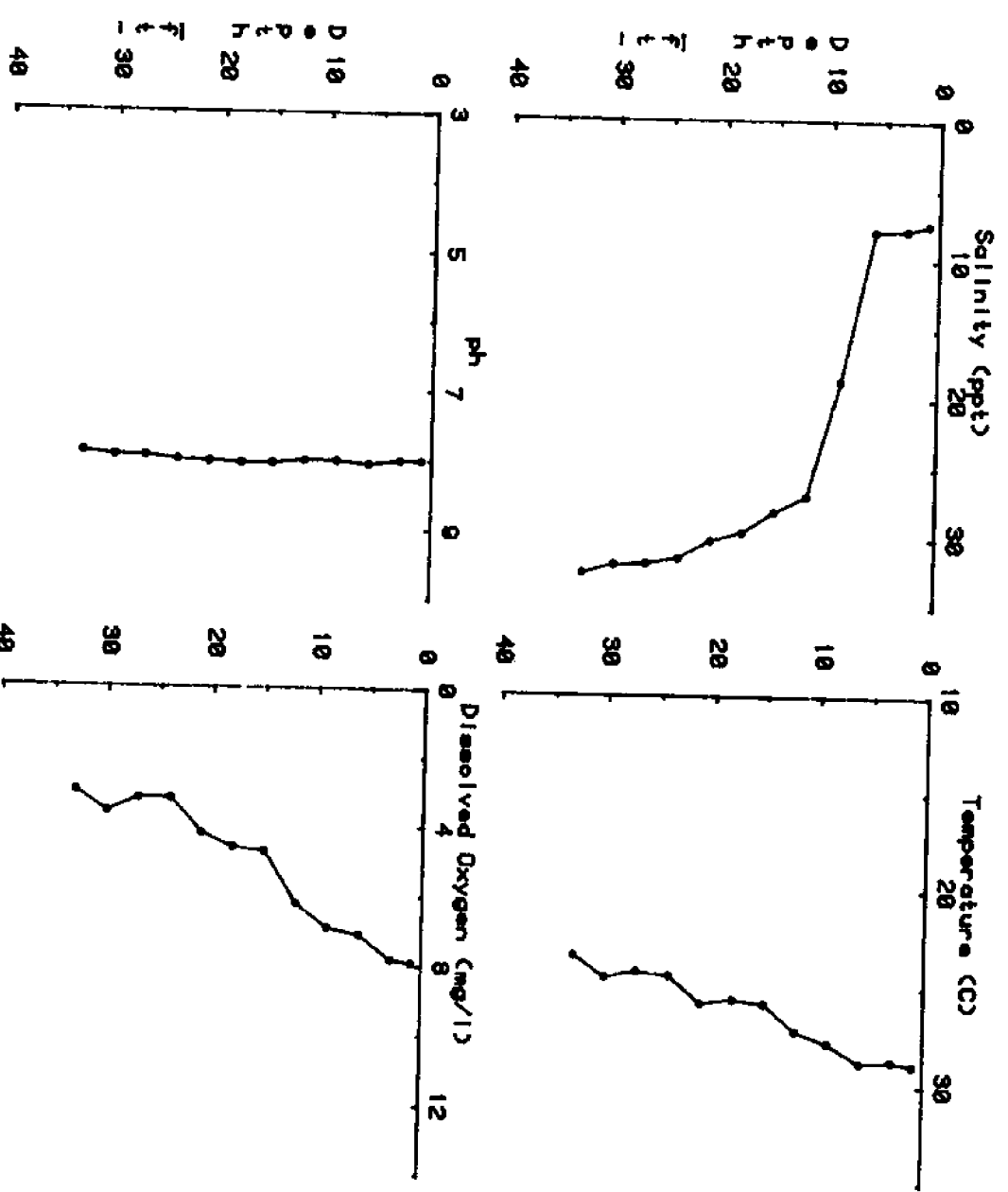


Quarter 2/Station 1 / Time 2108-2119

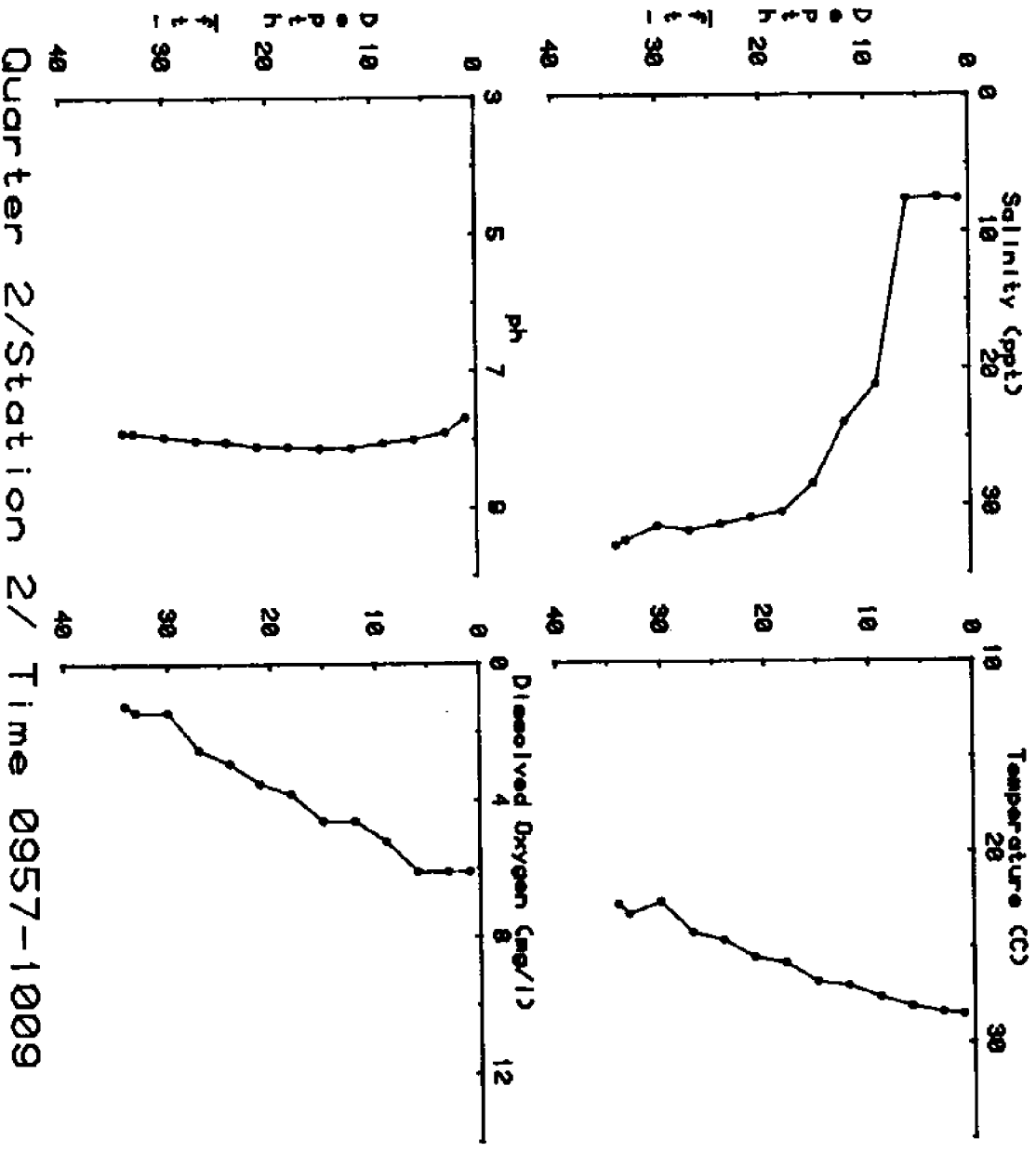








Quart 2/Station 2/ Time 1910-1921

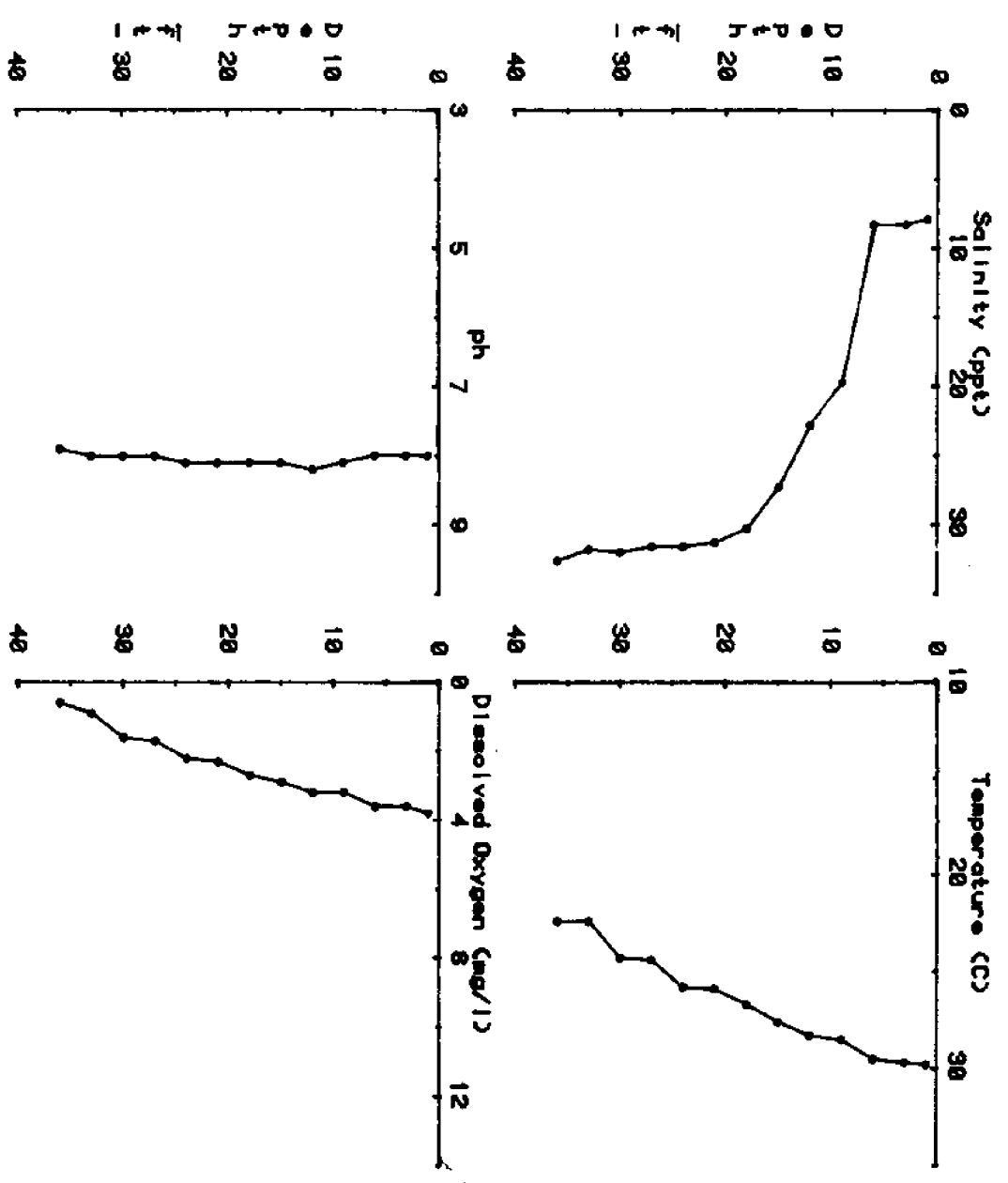


PAGE B - 12

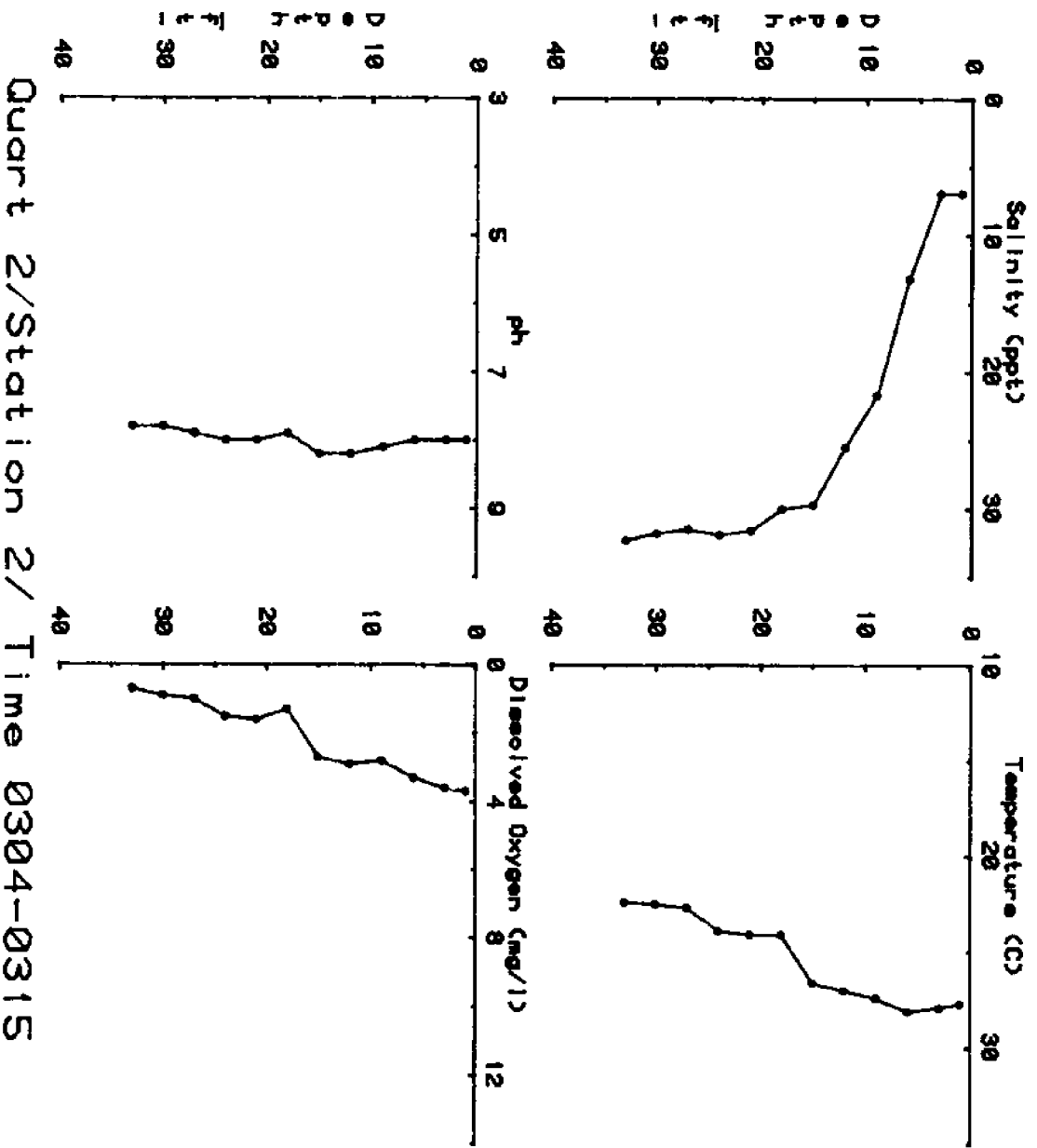
in: FLSGP-T-83-007

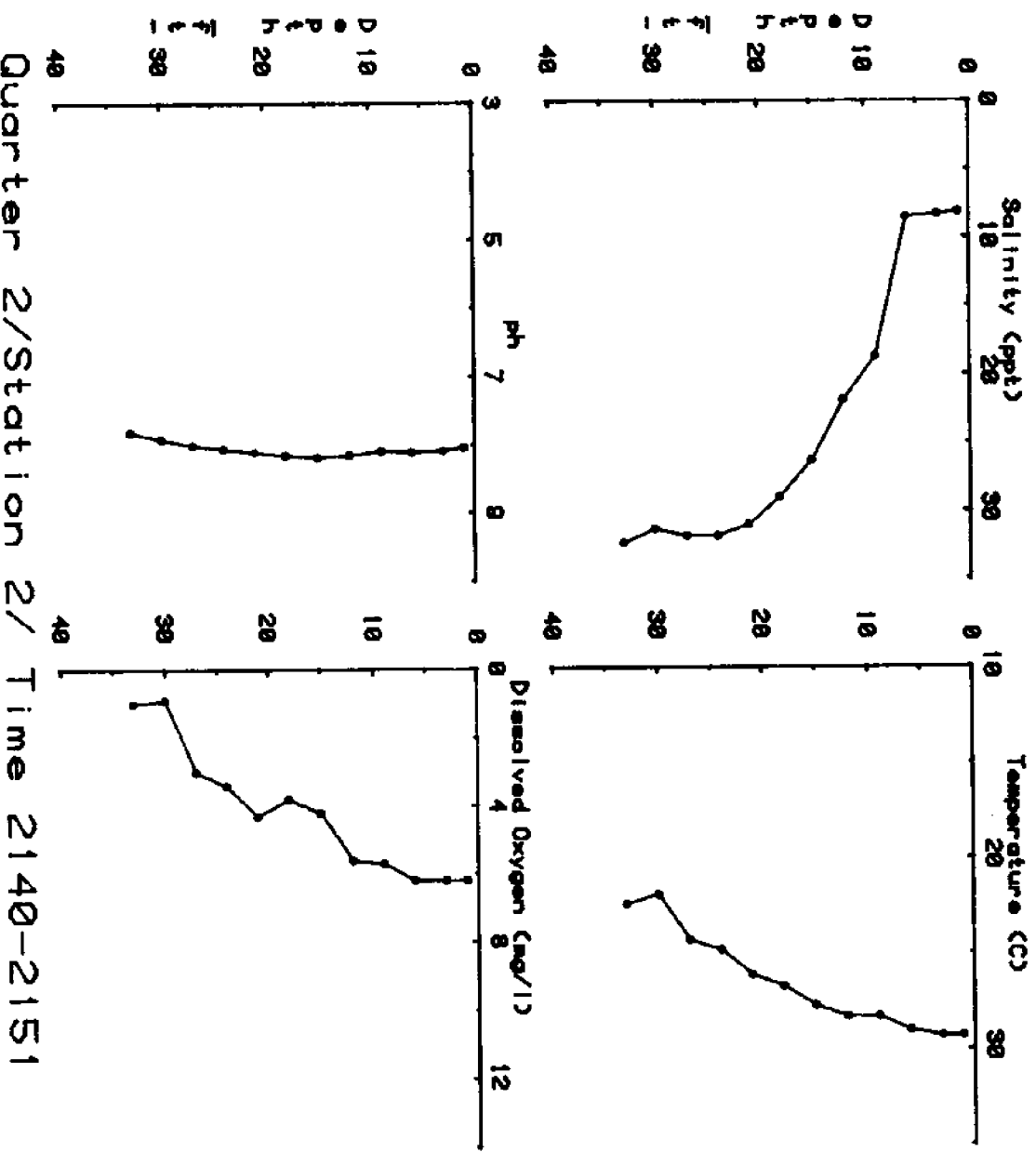
is

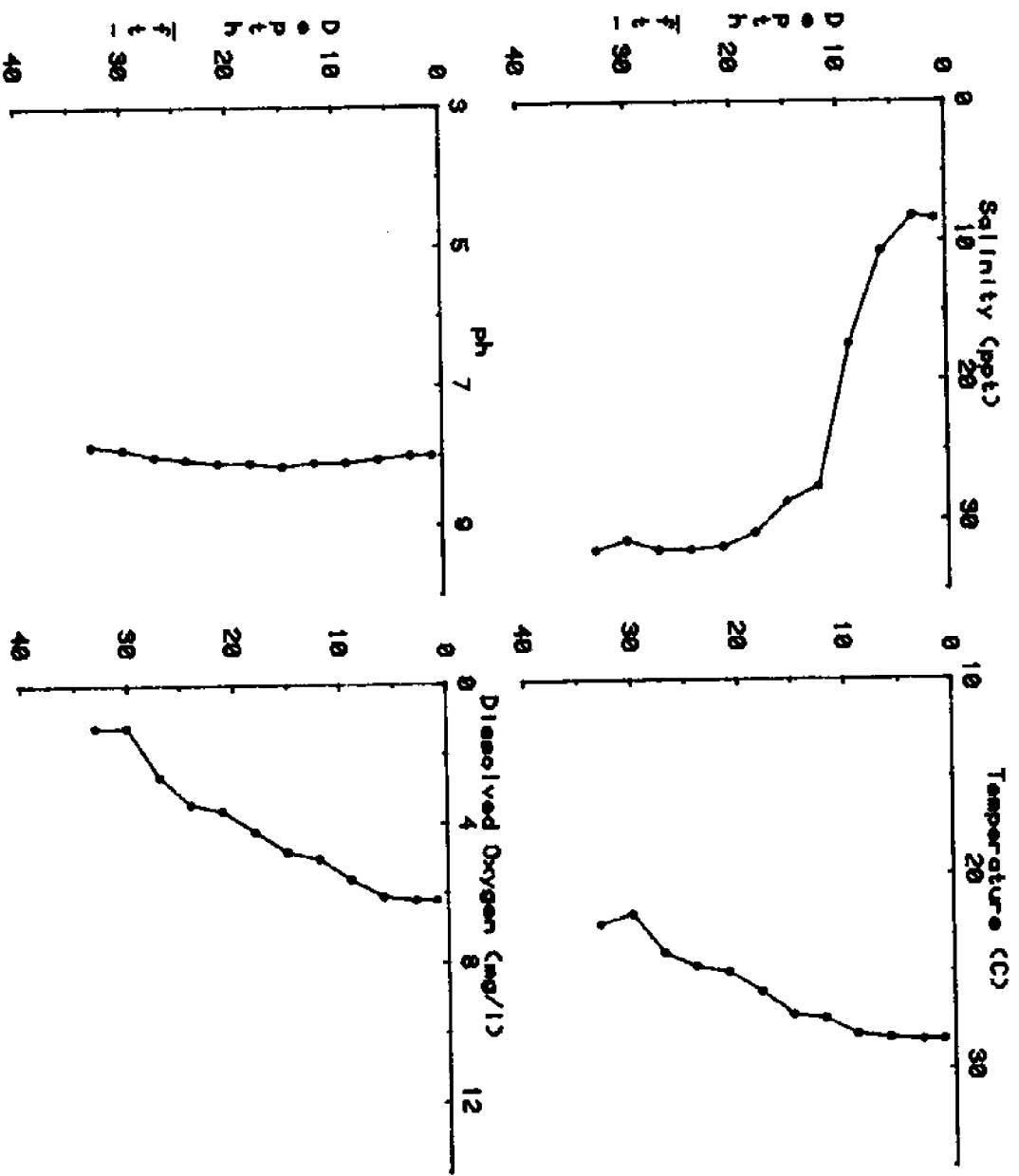
M I S S I N G! ! (from FL Sea Grant)



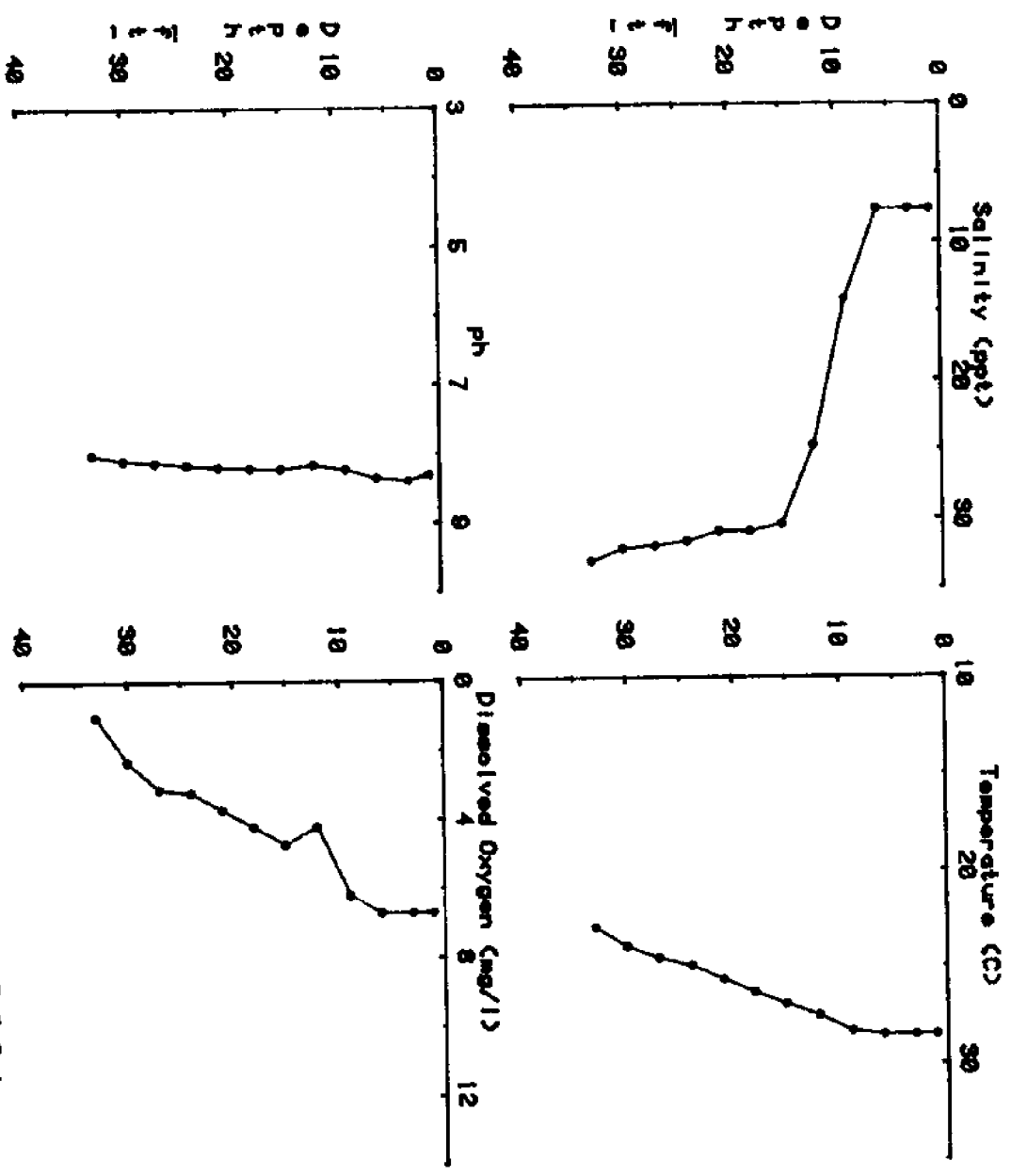
Quarter 2/Station 2/ Time 1540-1552



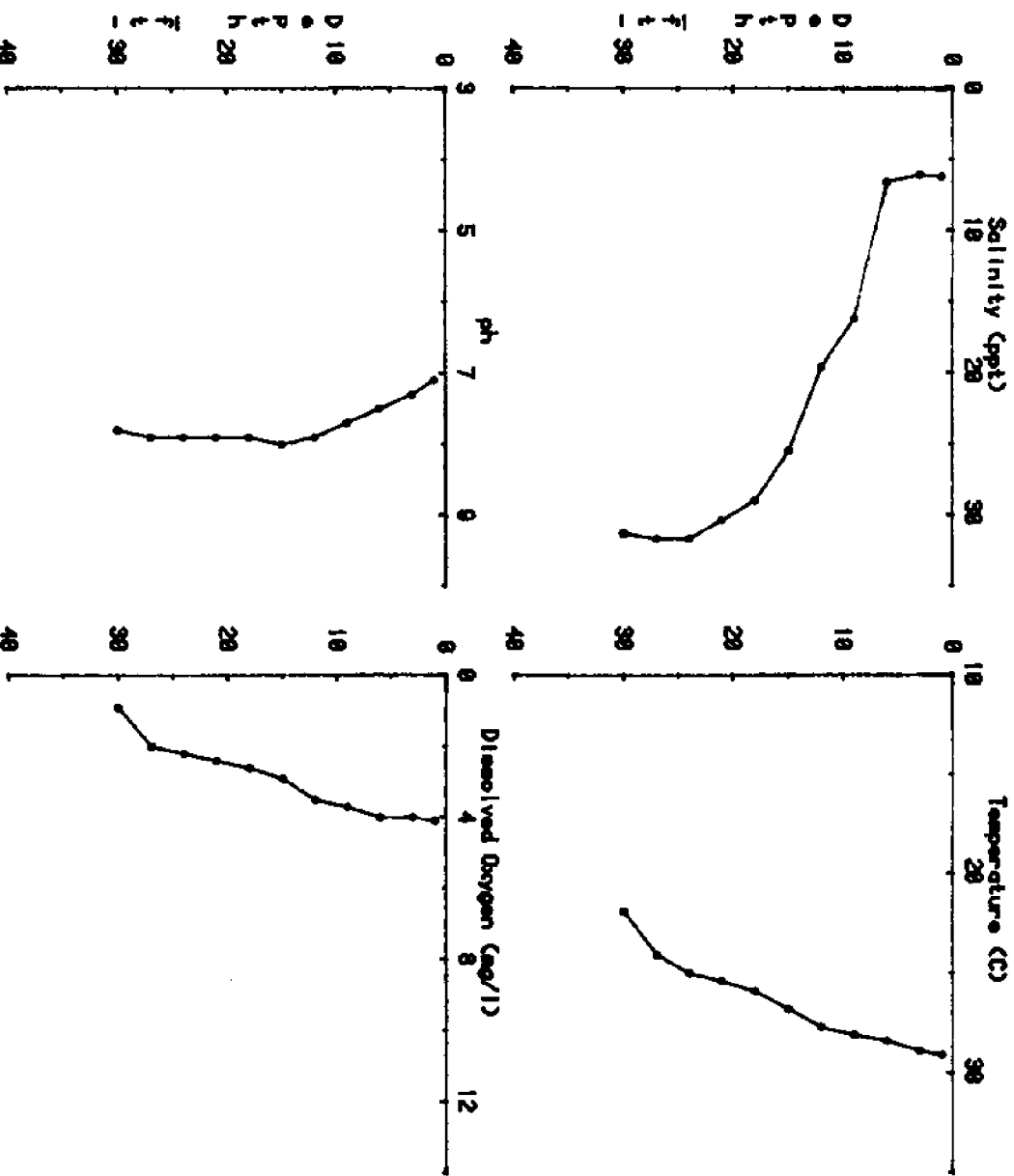




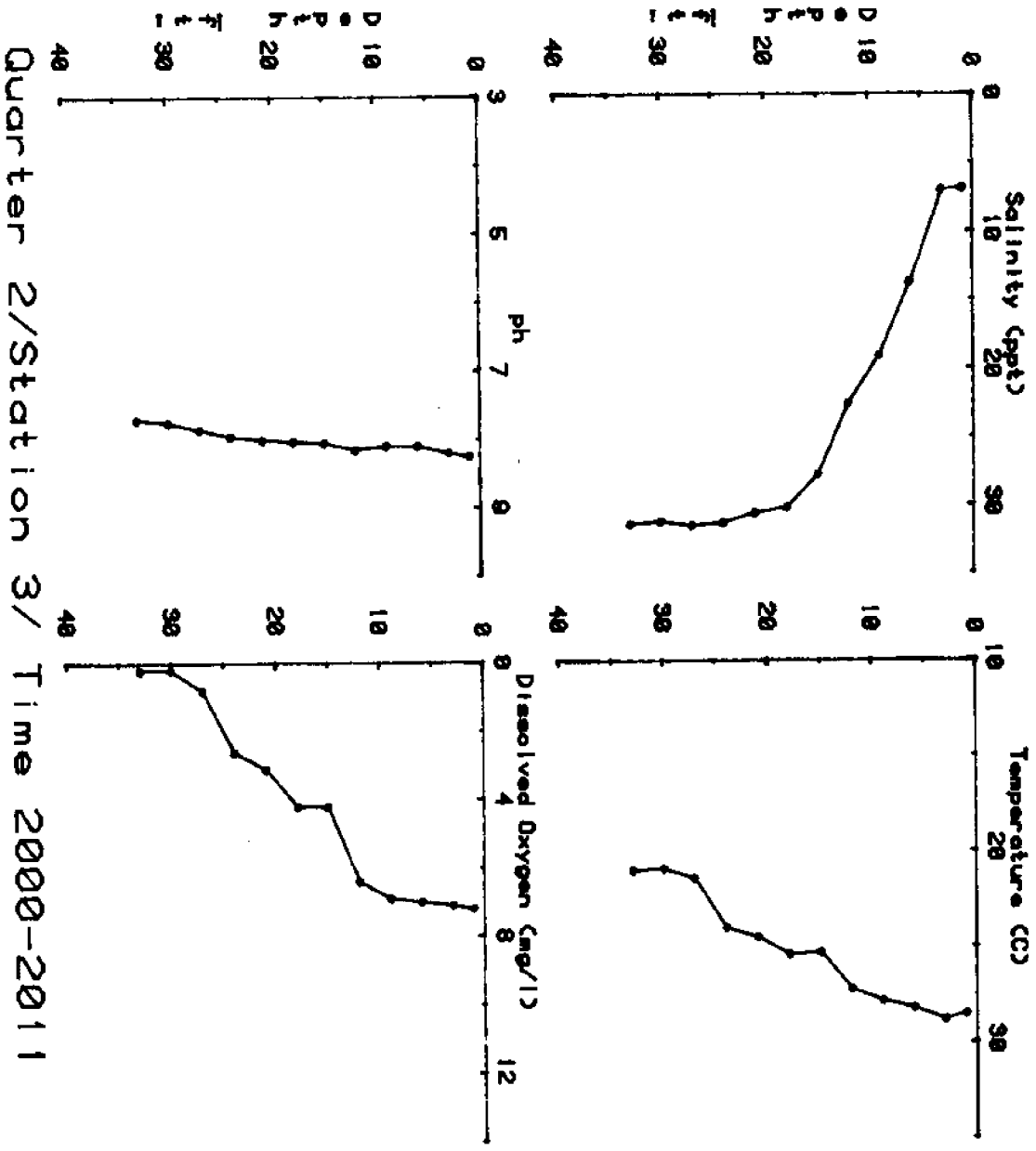
Quarter / Station 2 / Time 0320-0331

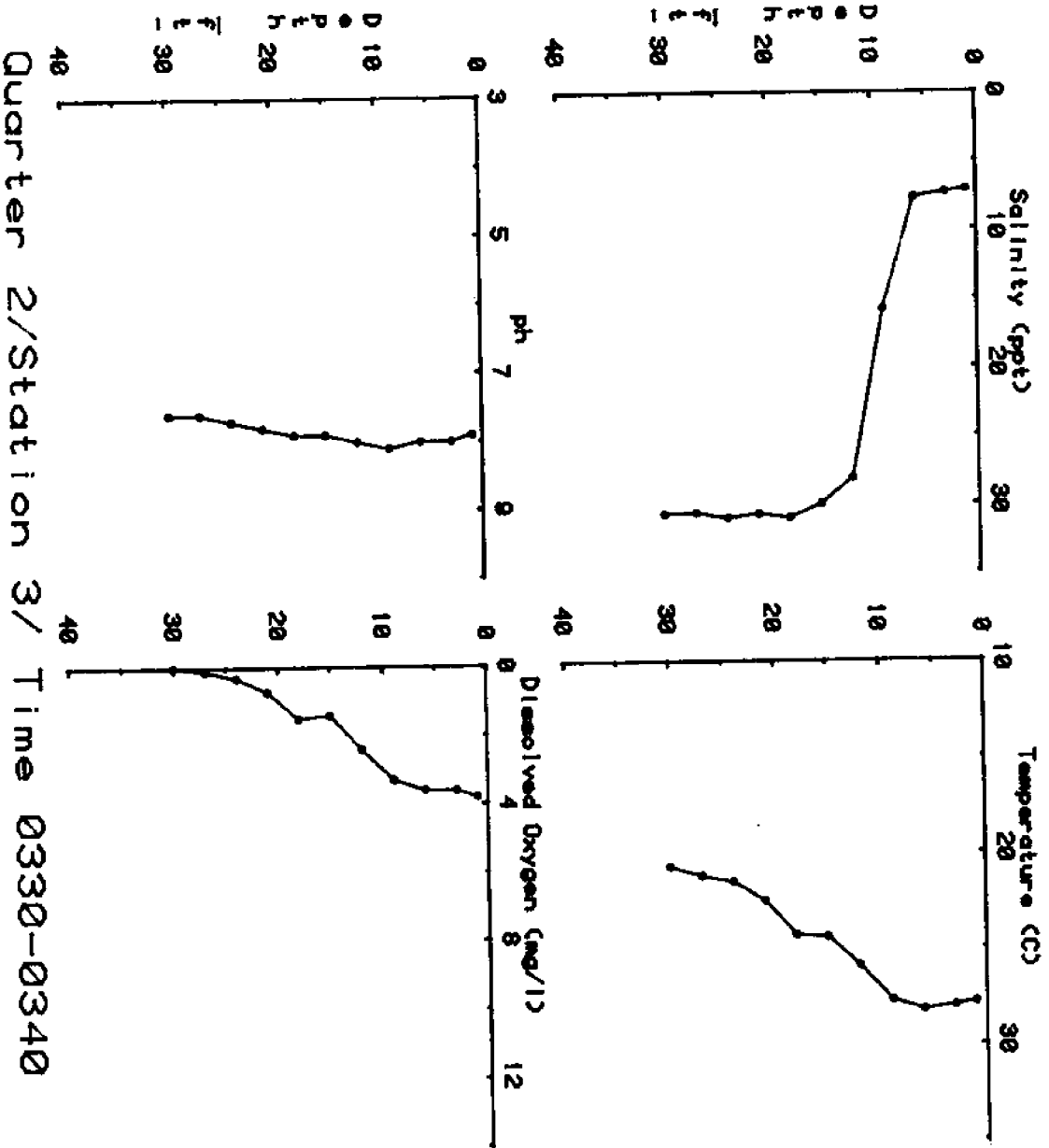


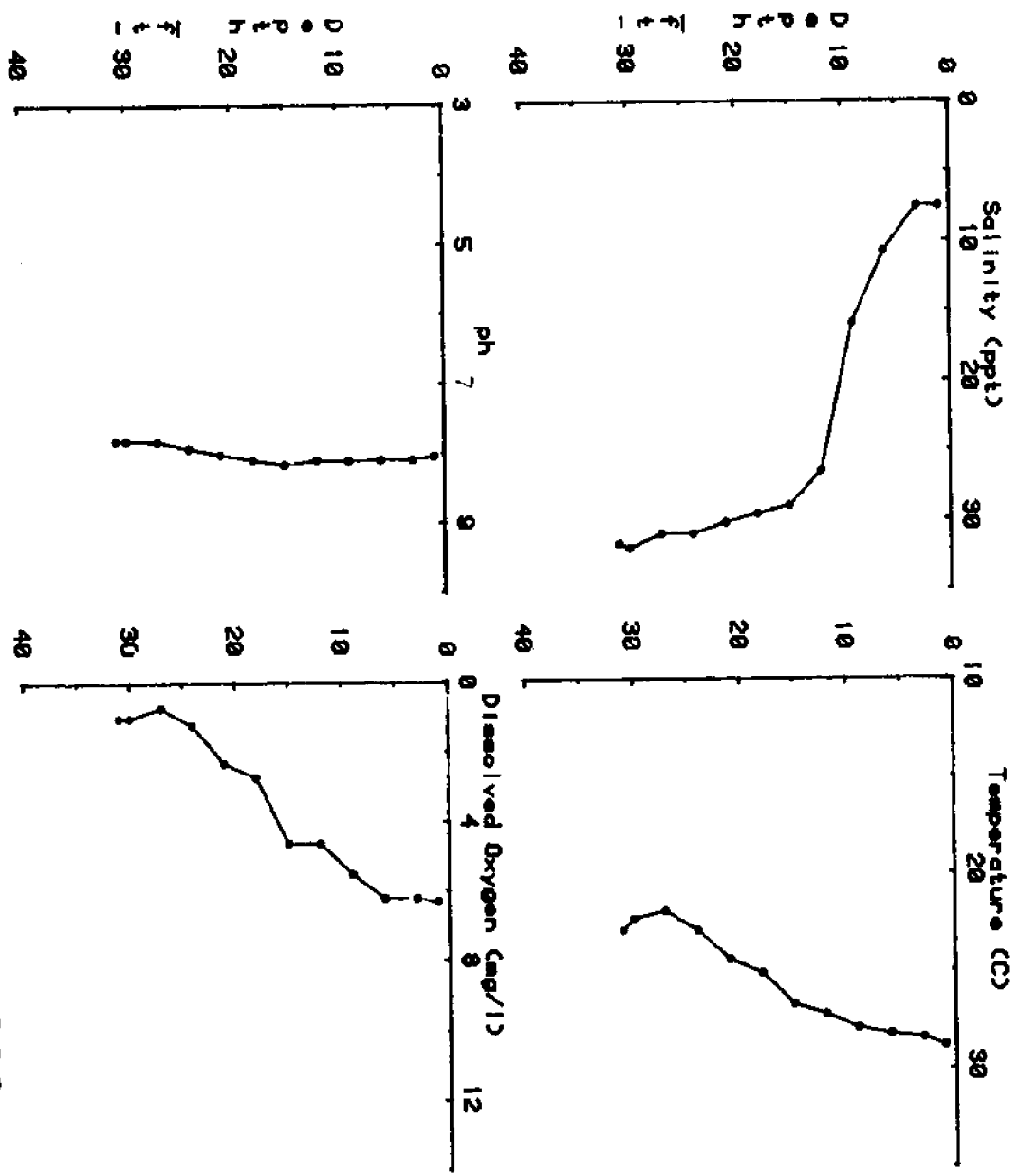
Quarter 2/Station 2/ Time 0920-0931



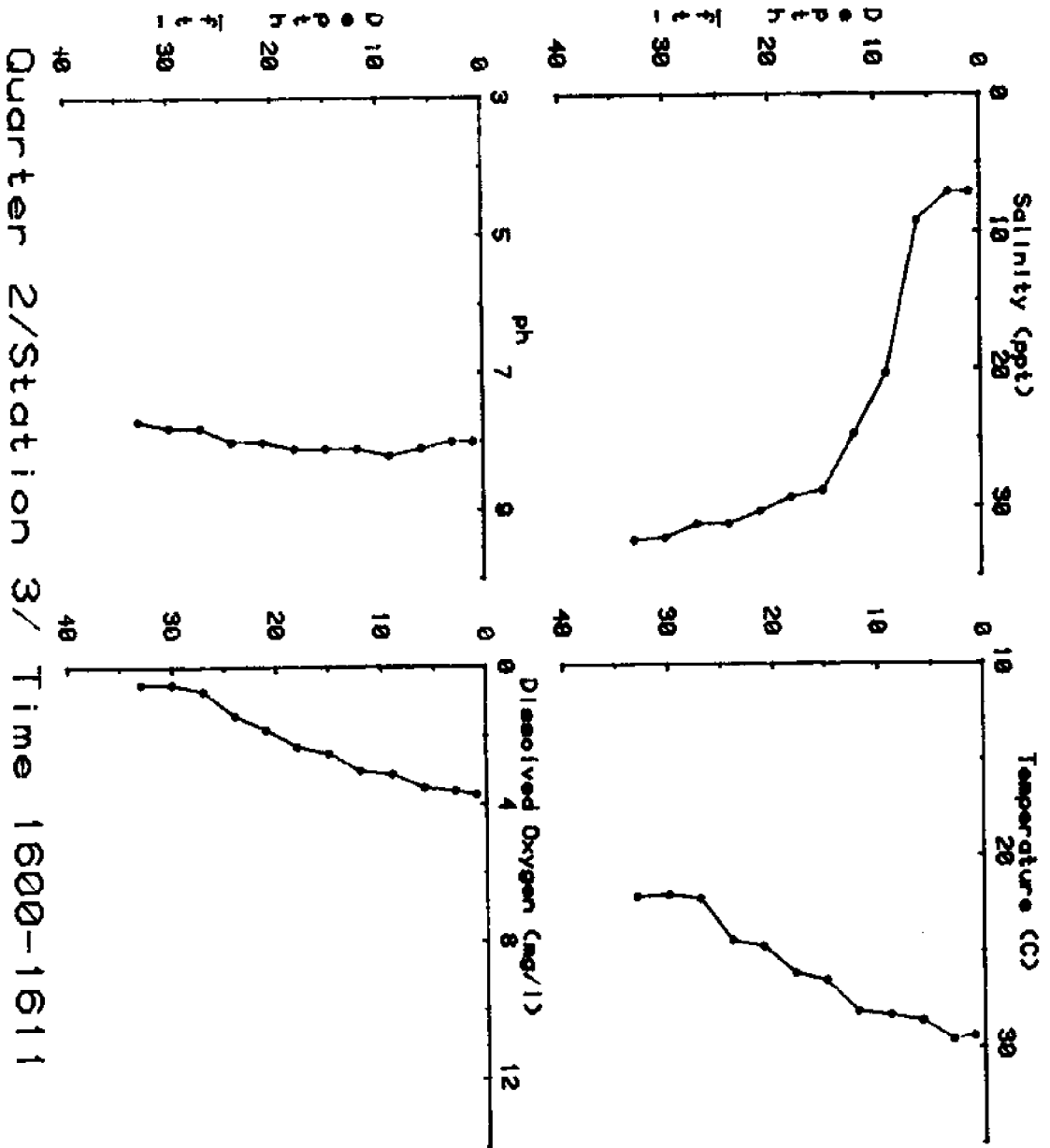
Quarter 2/Station 3/ Time 1335-1345

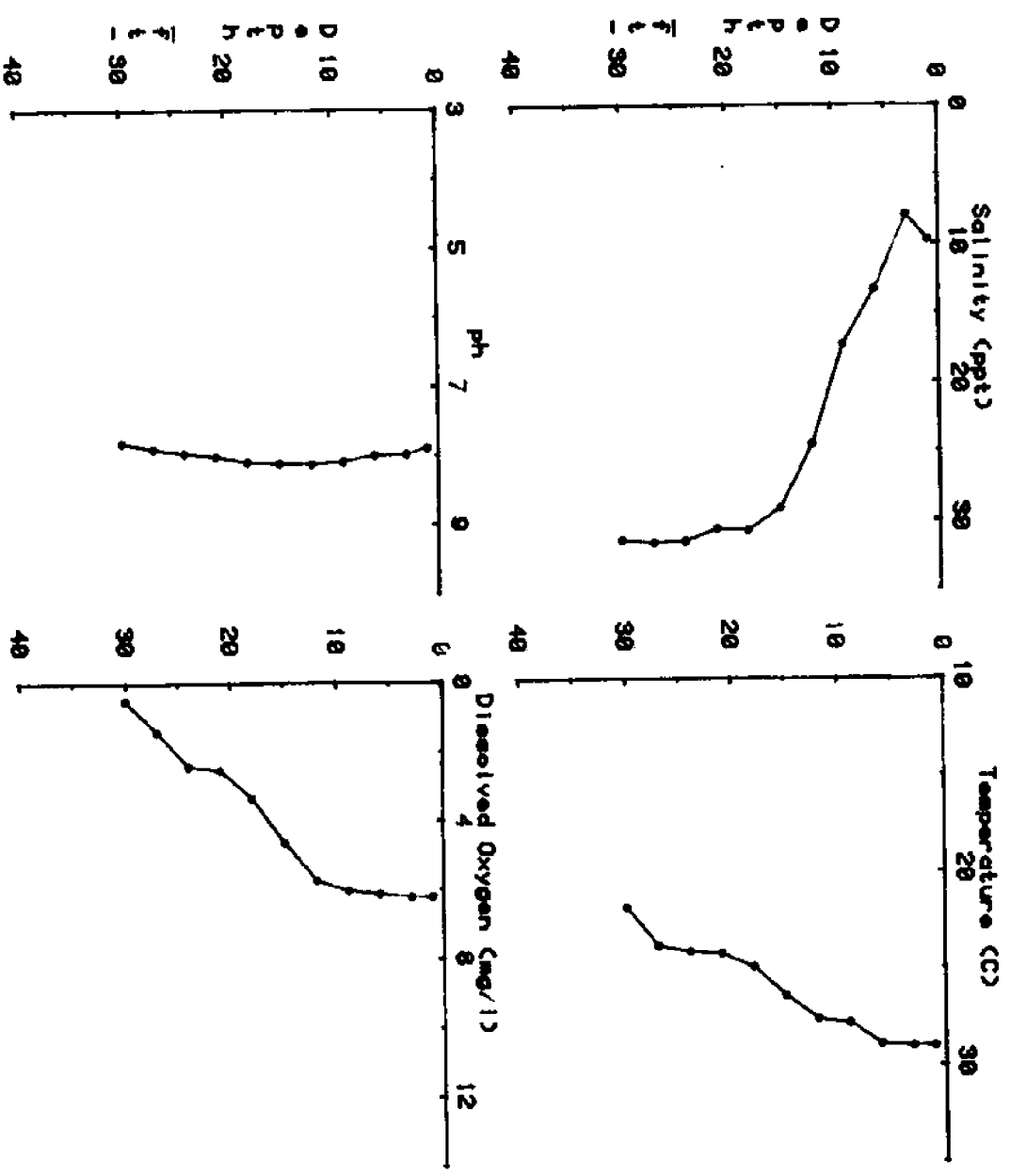




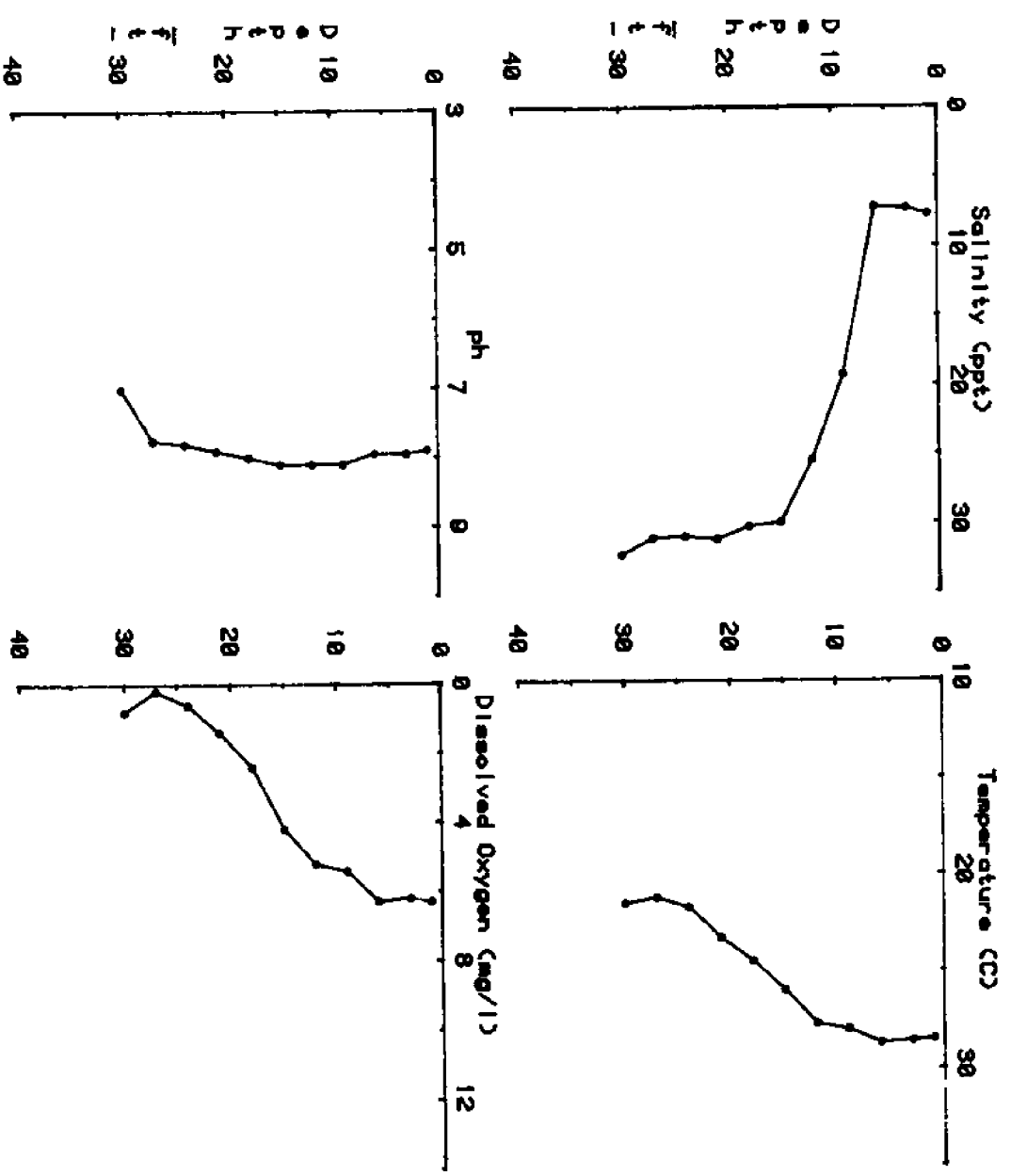


Quarter 2/Station 3/ Time 1022-1033

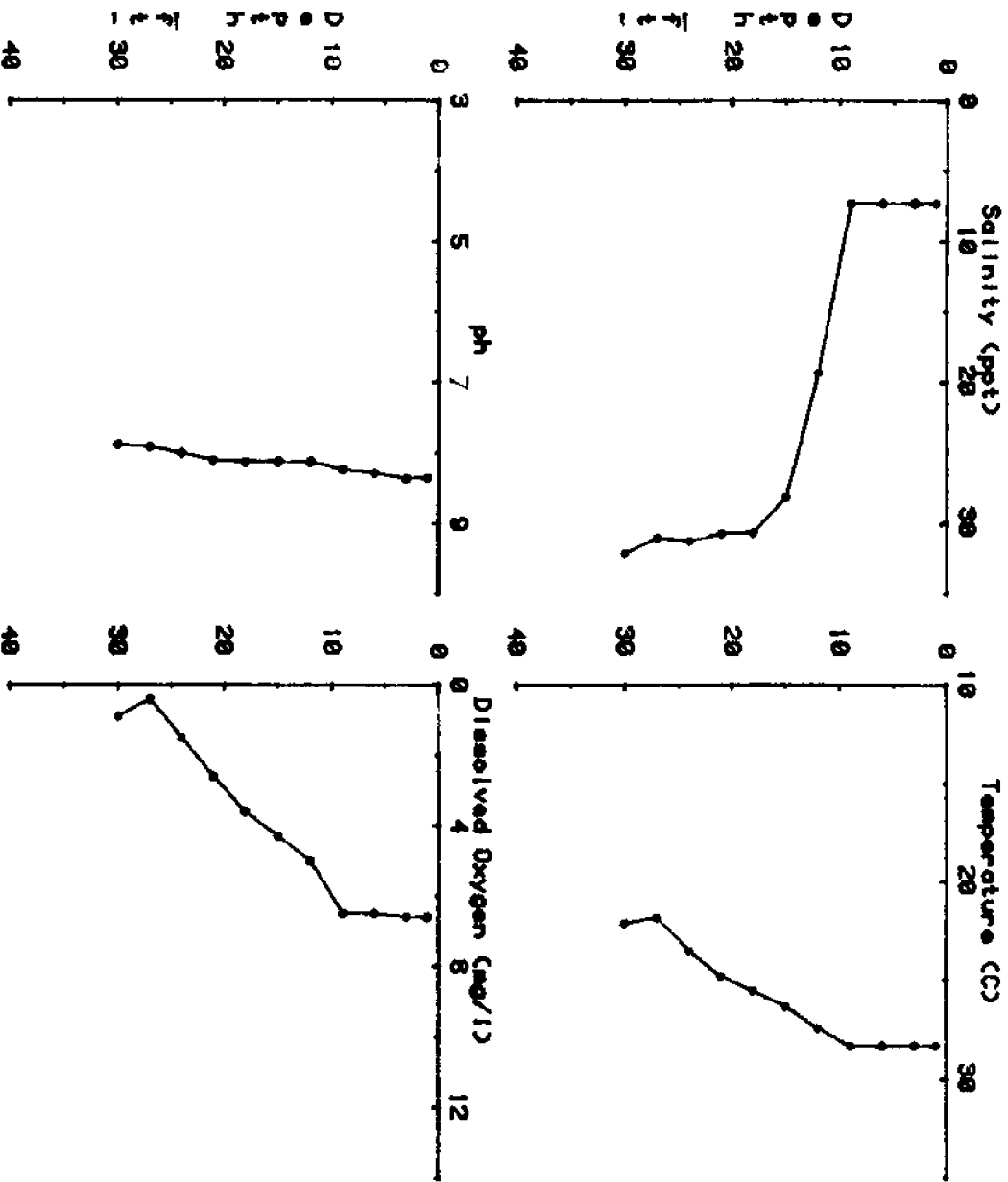




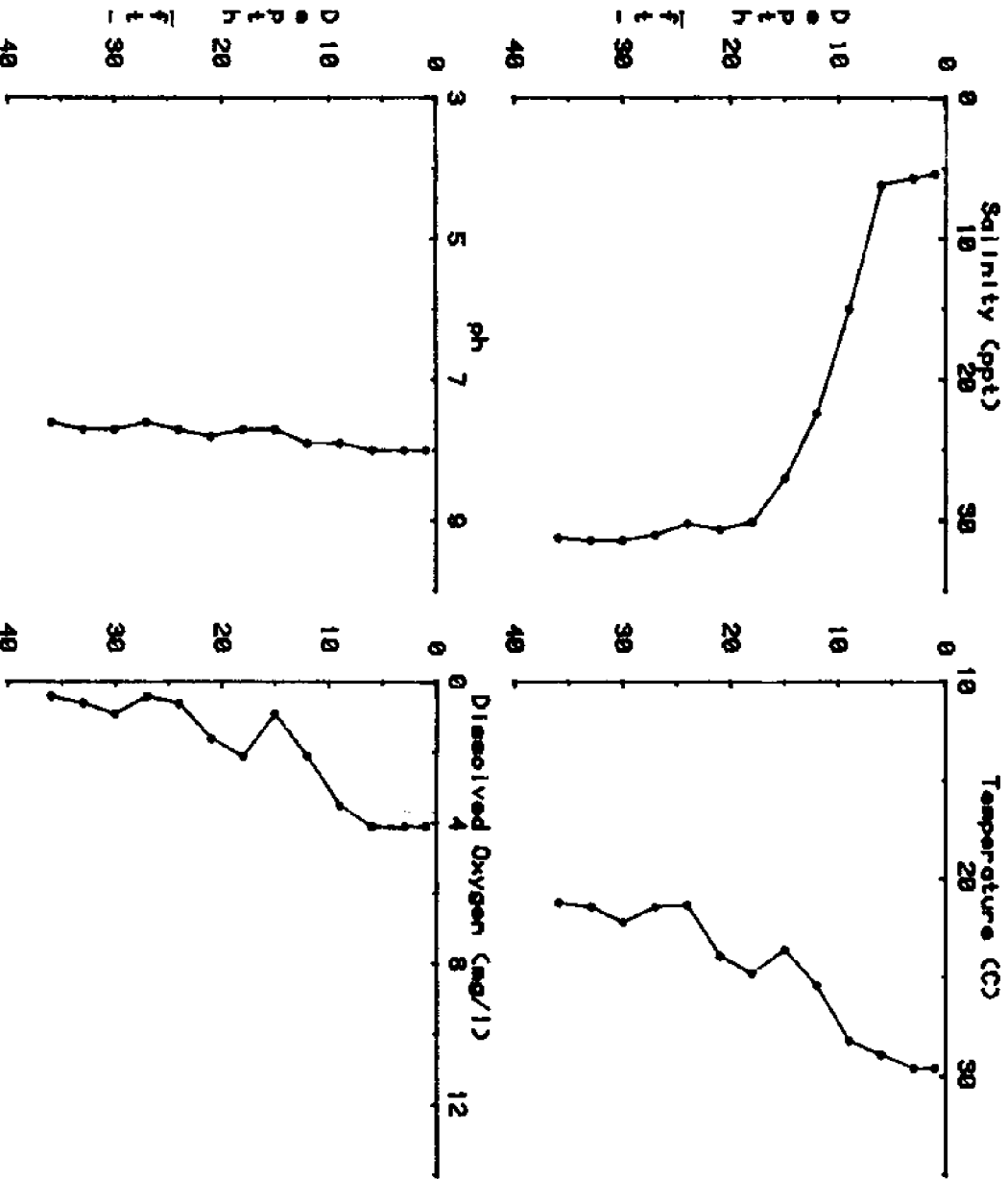
Quarter 2/Station 3/ Time 2204-2214



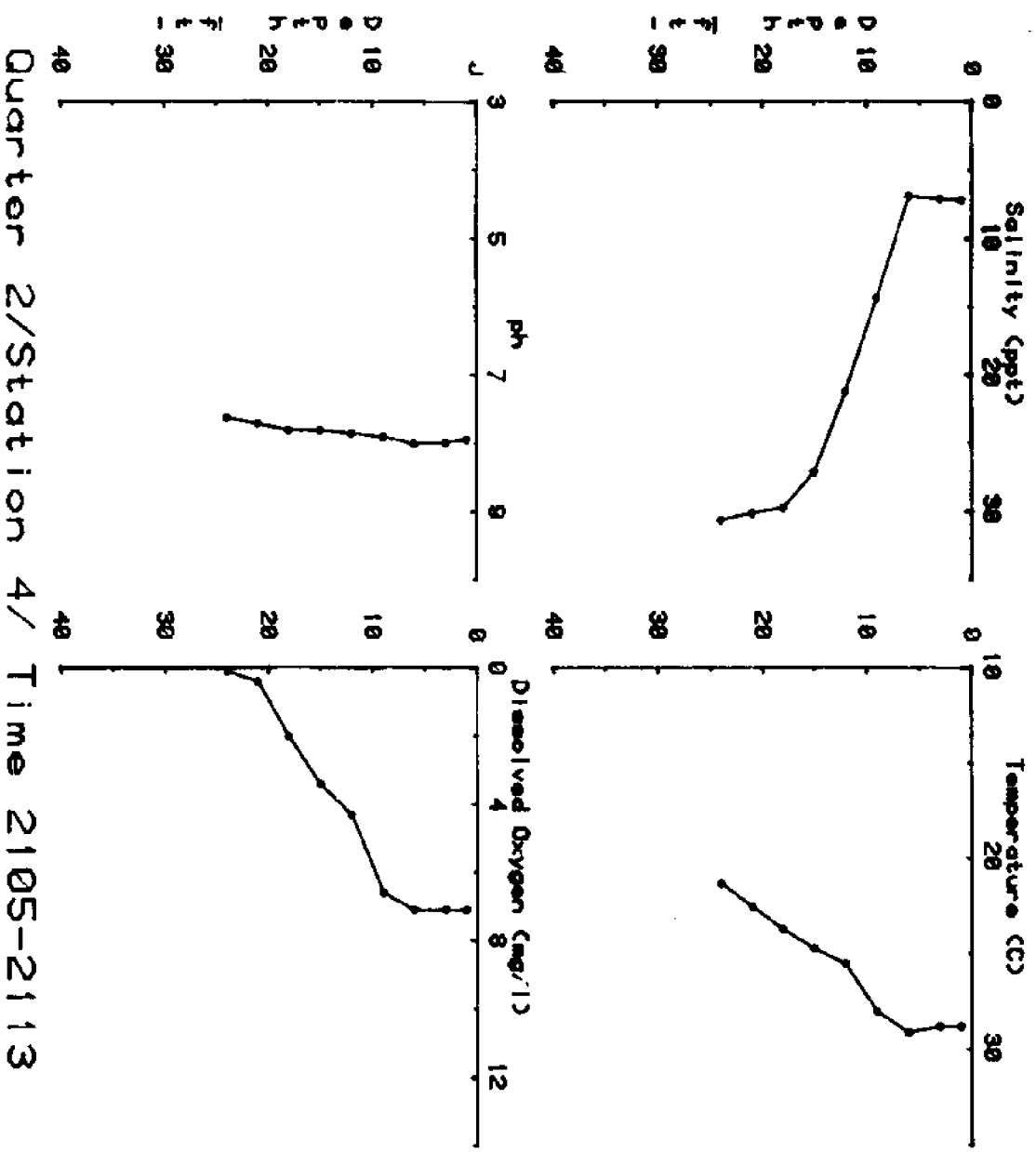
Quarter 2/Station 3/ Time 0405-0415

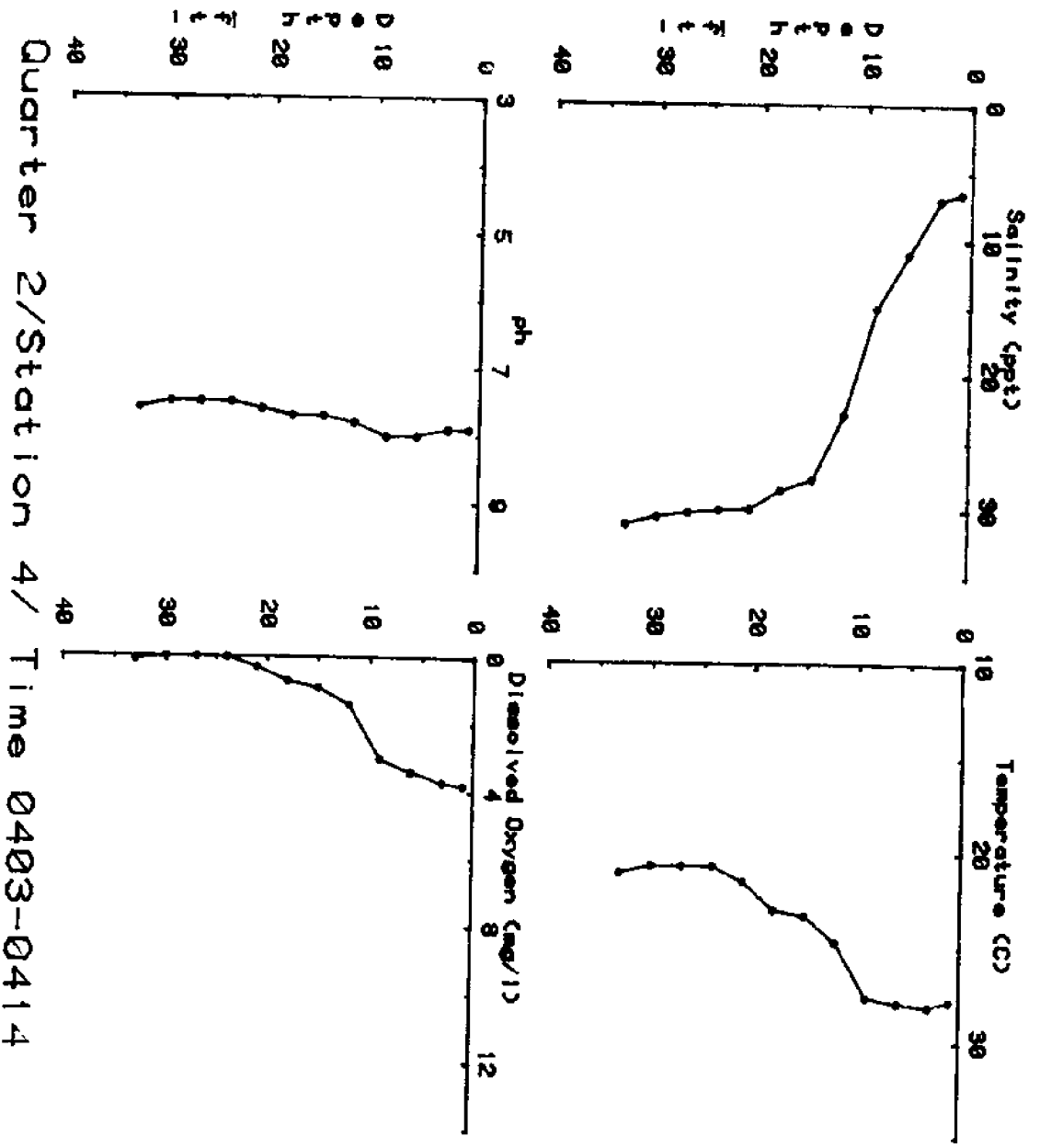


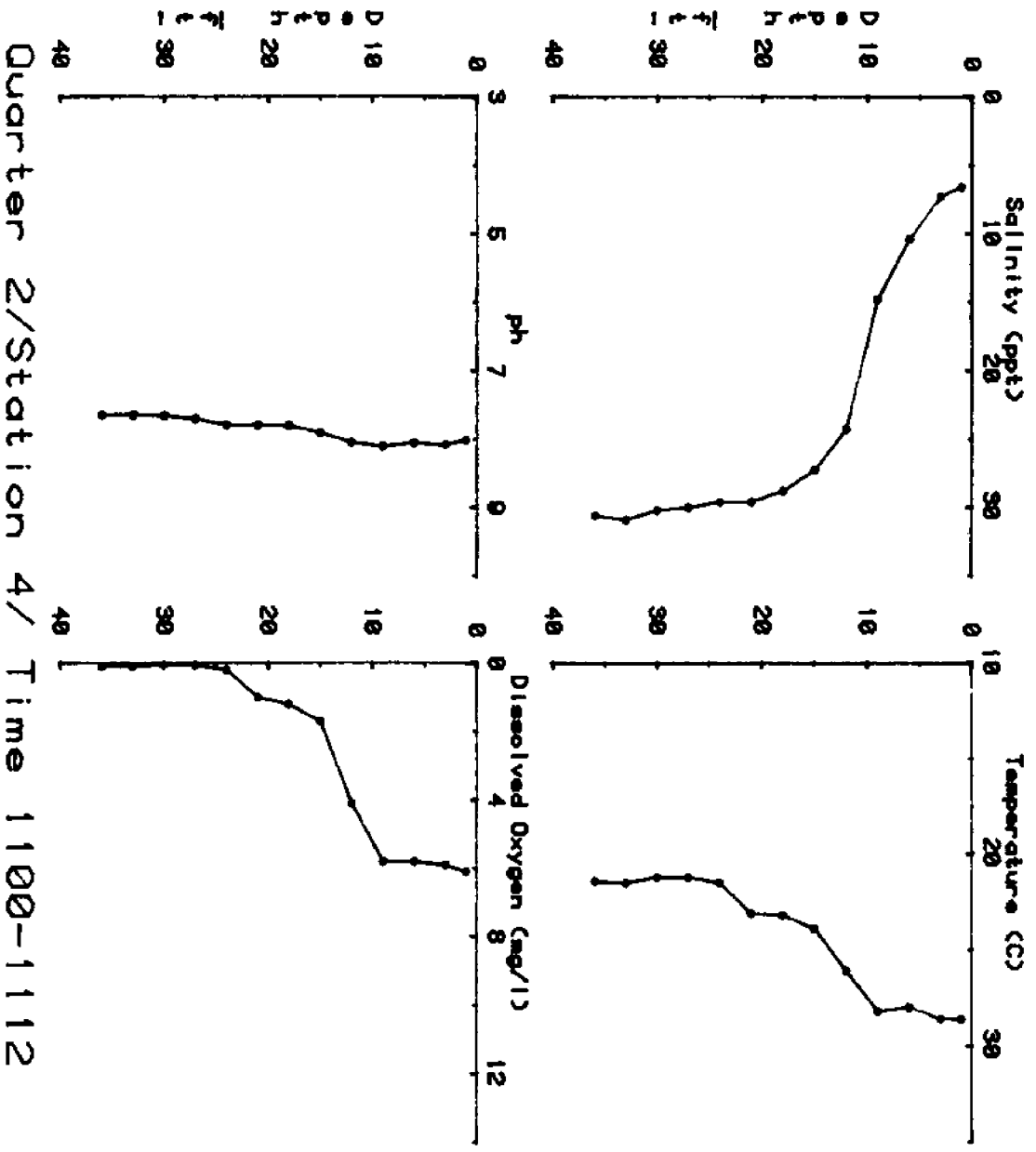
Quarter 2/Station 3/ Time 0945-0955

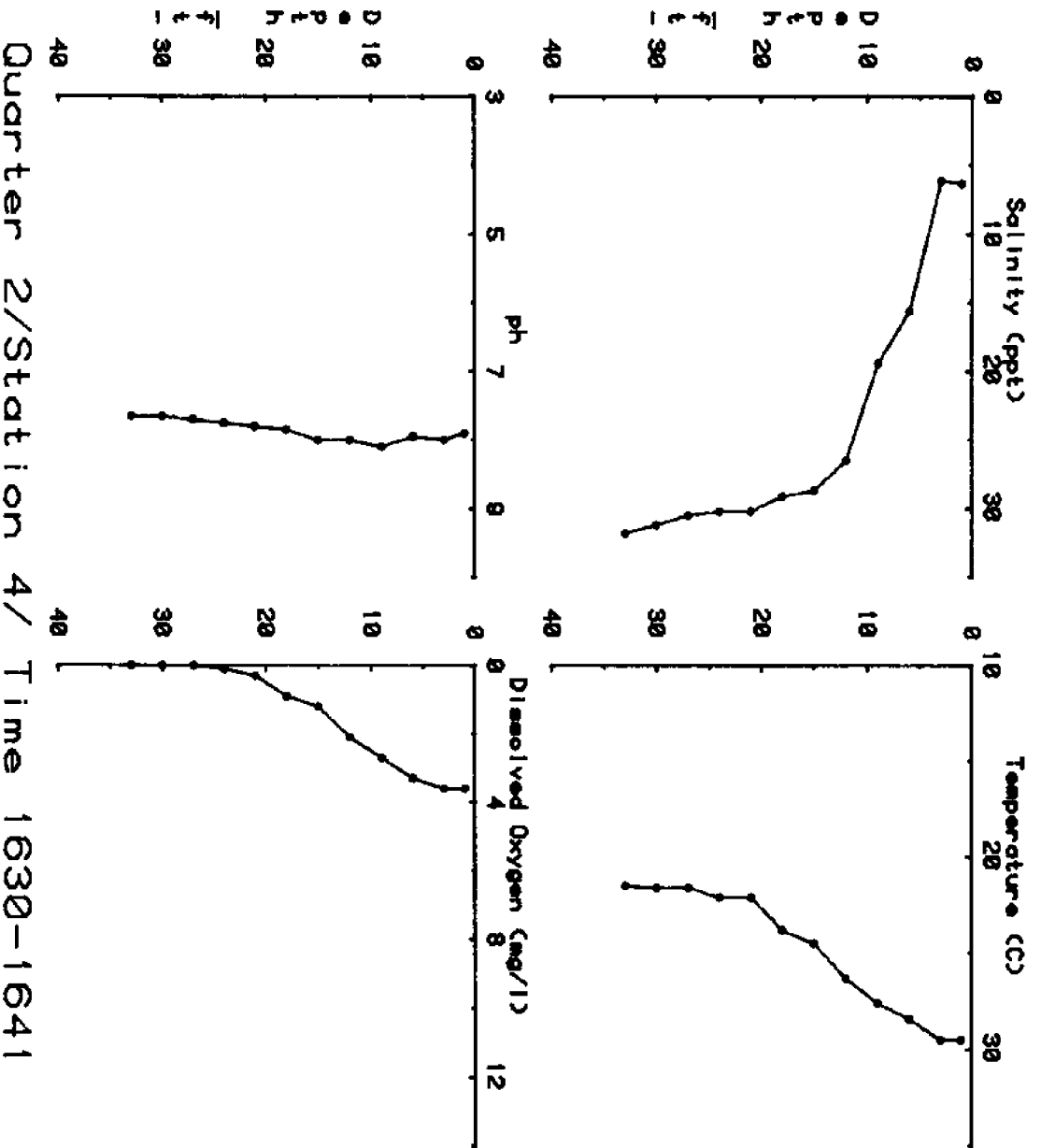


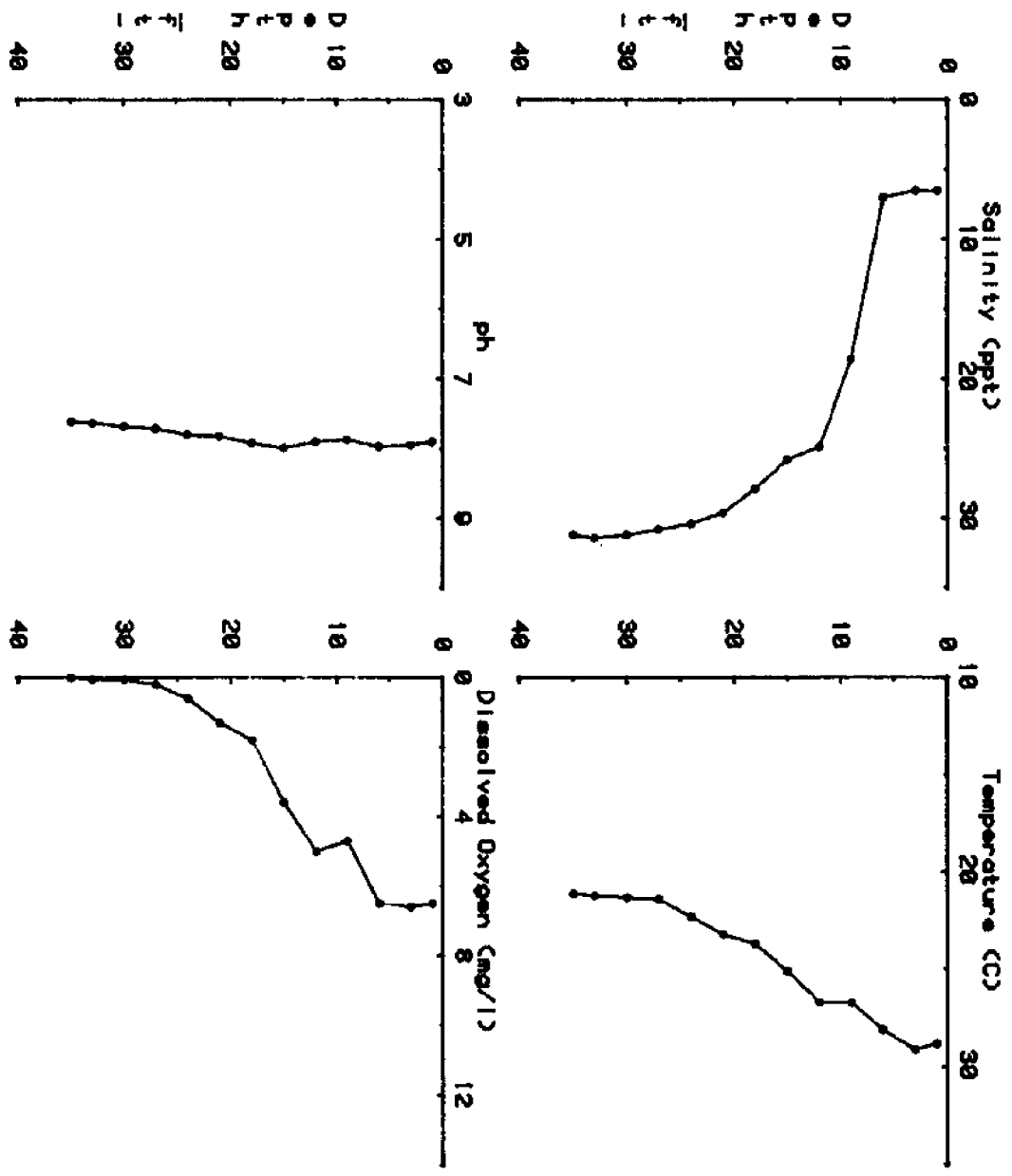
Quarter 2/Station 4/ Time 1410-1422



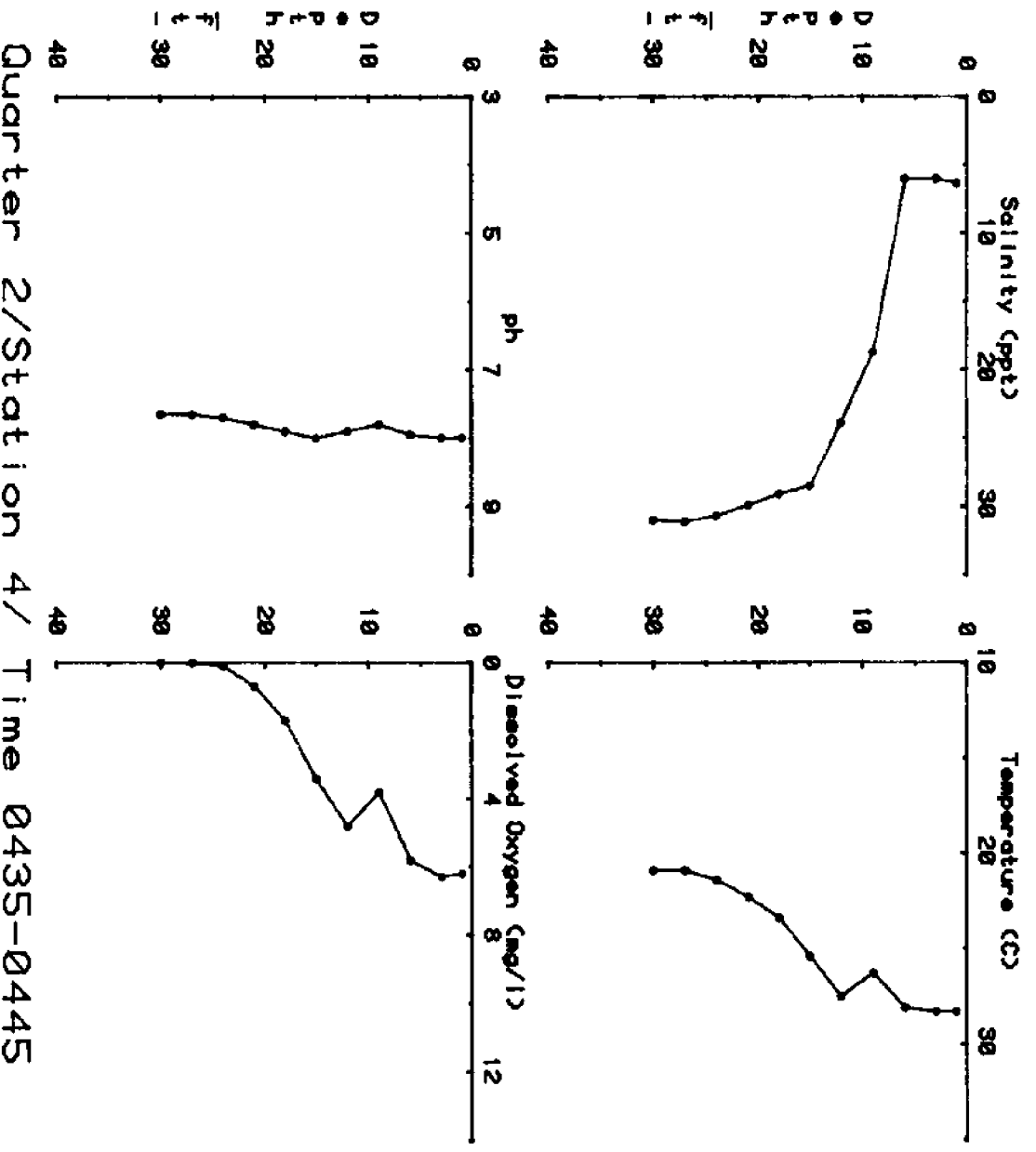


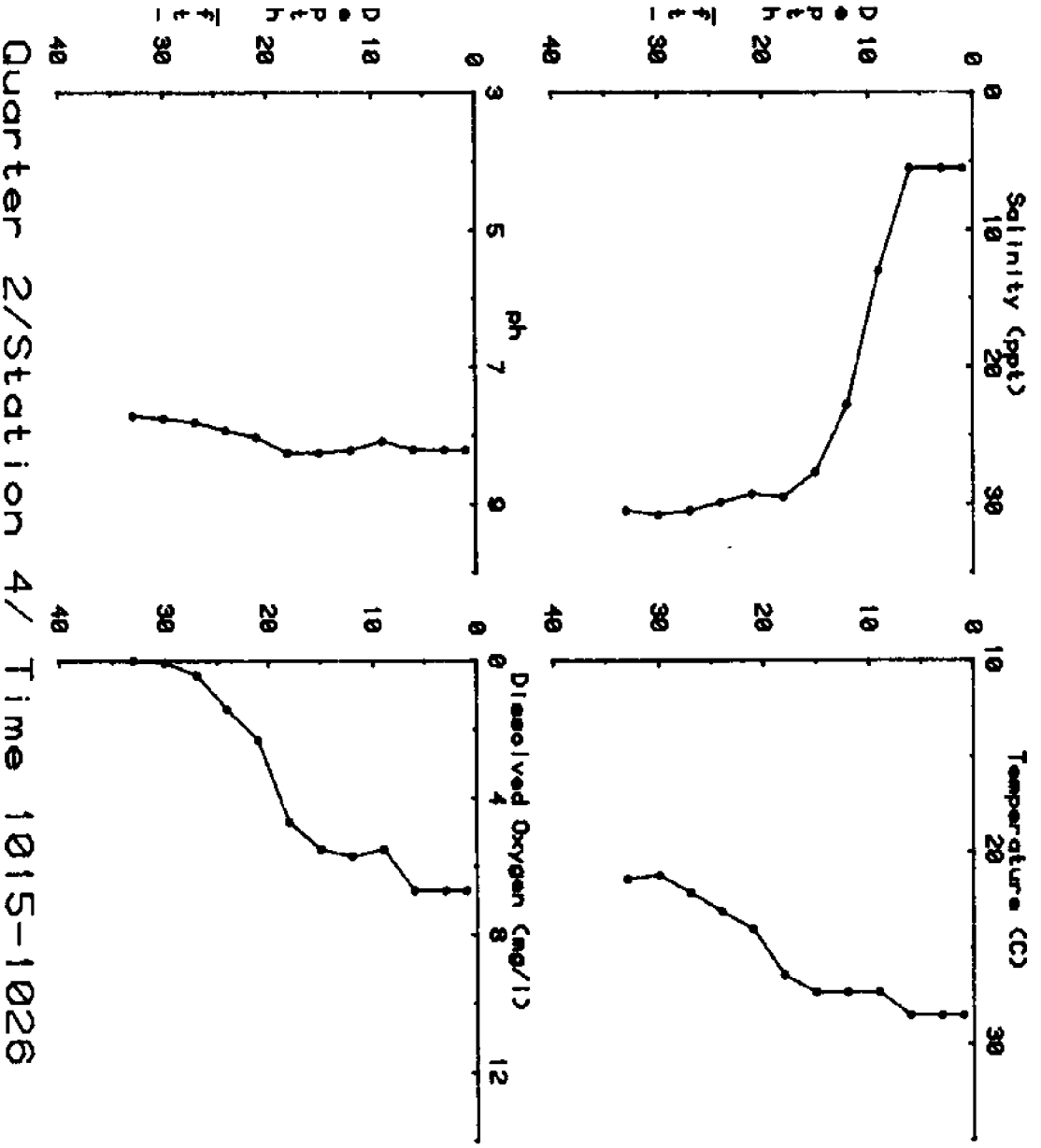


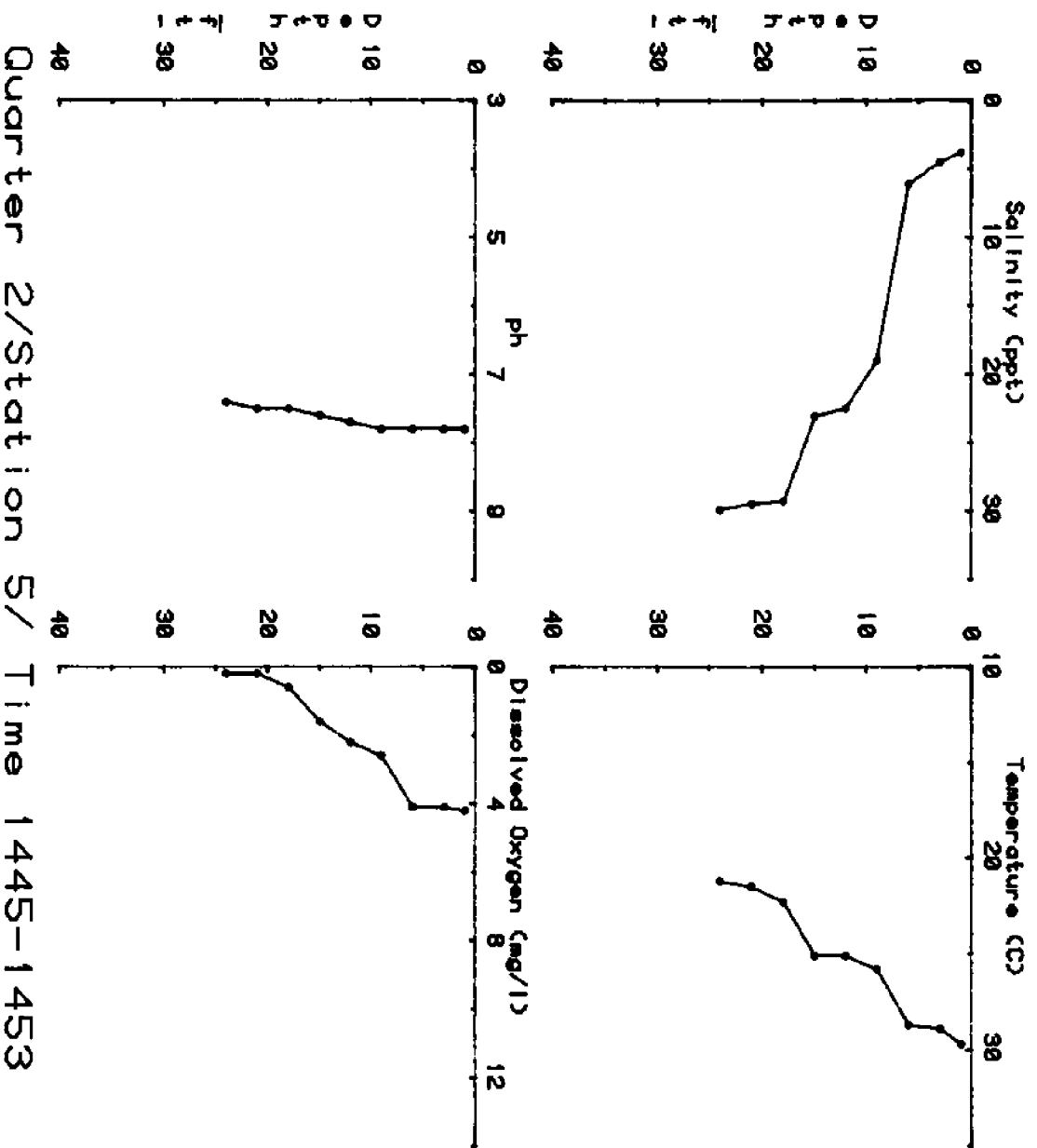


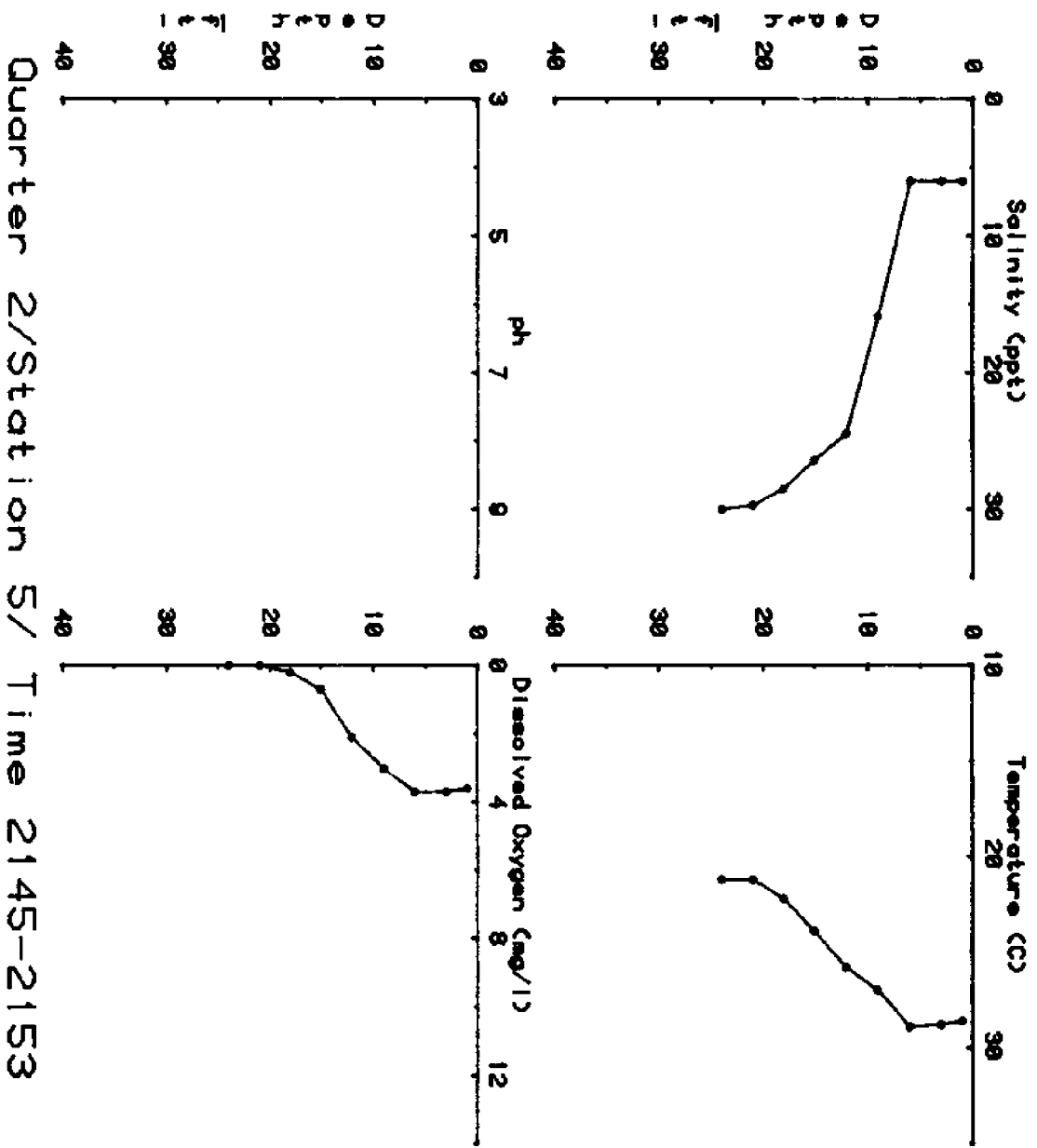


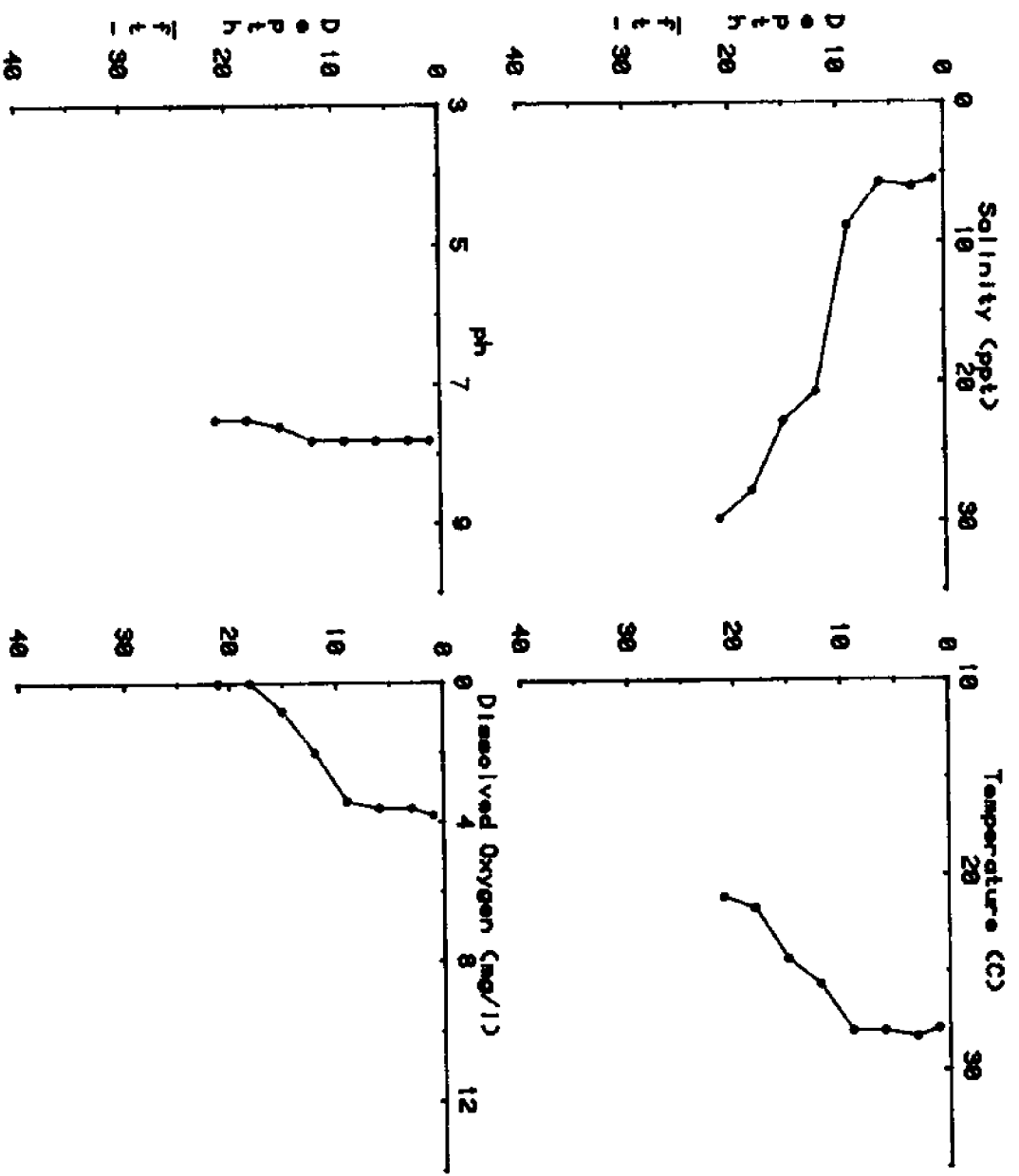
Quarter 2/Station 4/ Time 2236-2248



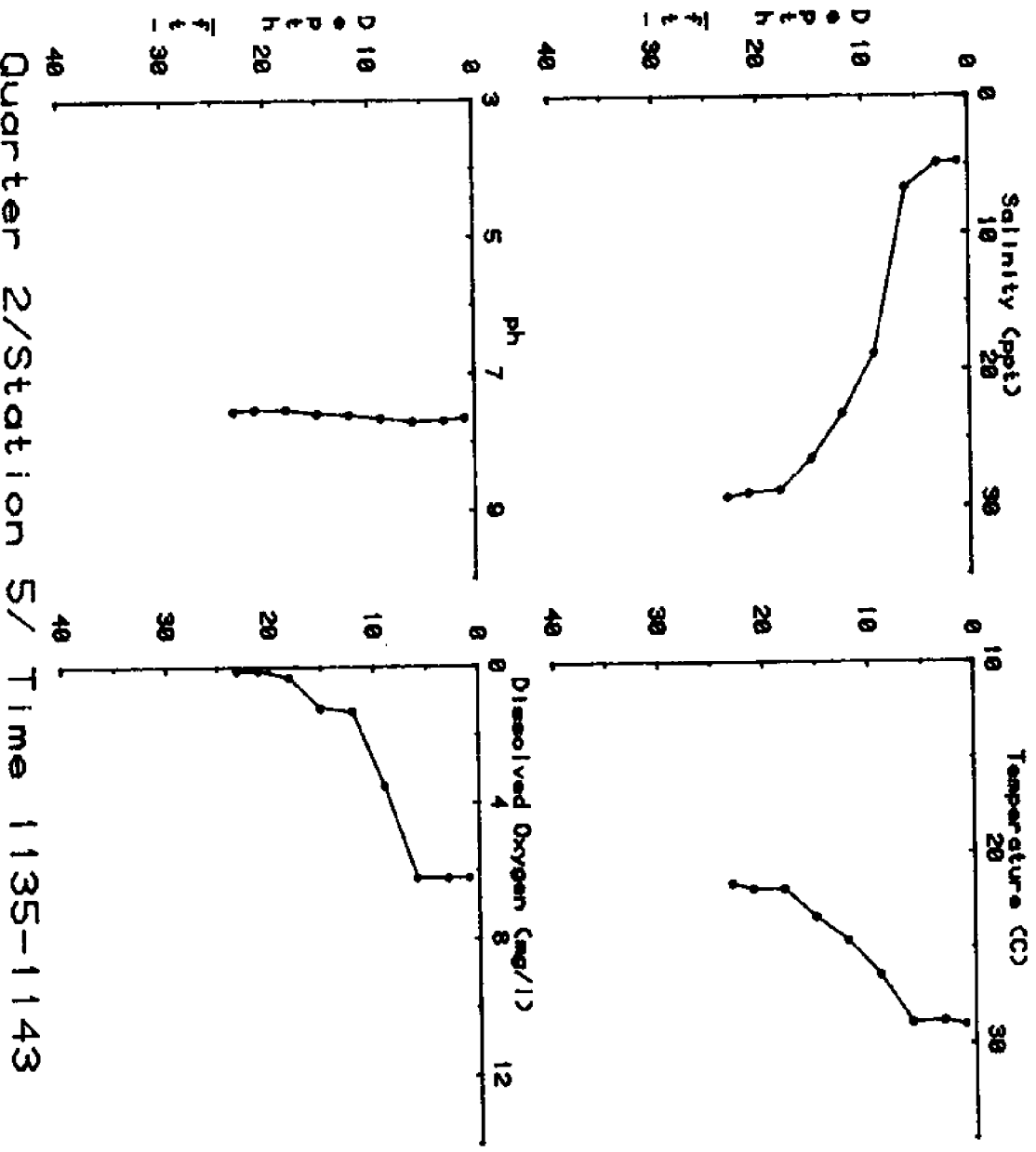


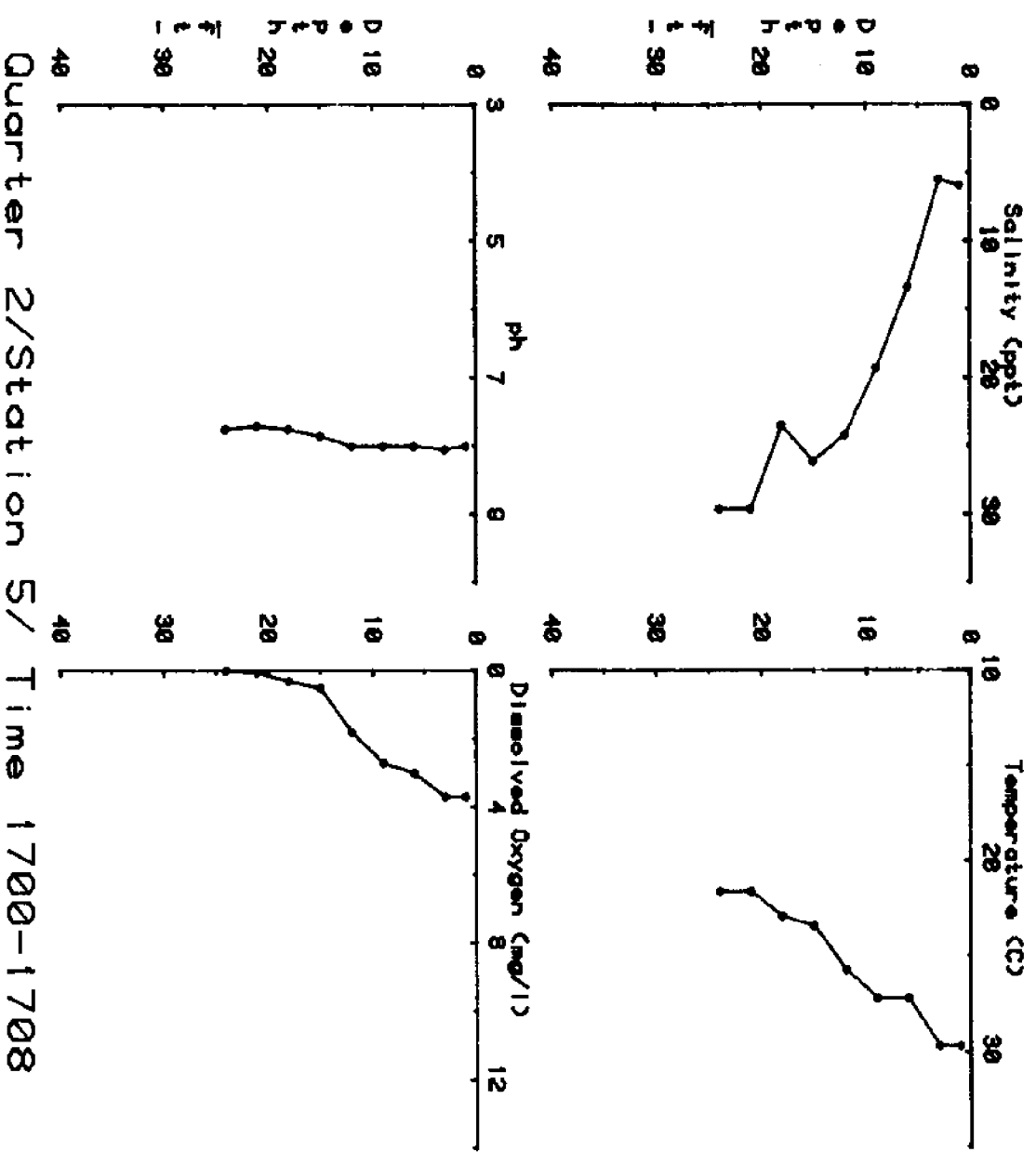


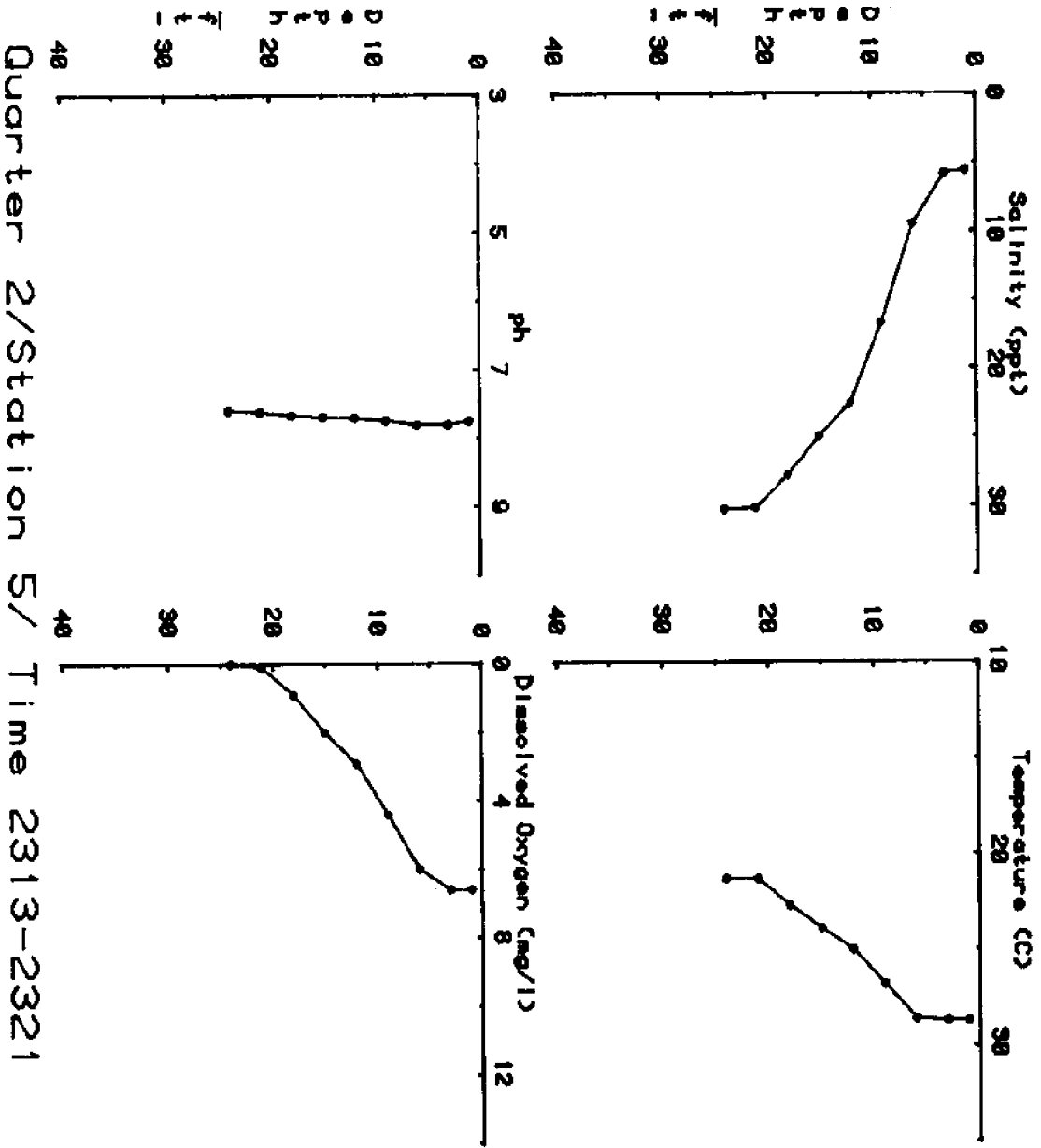


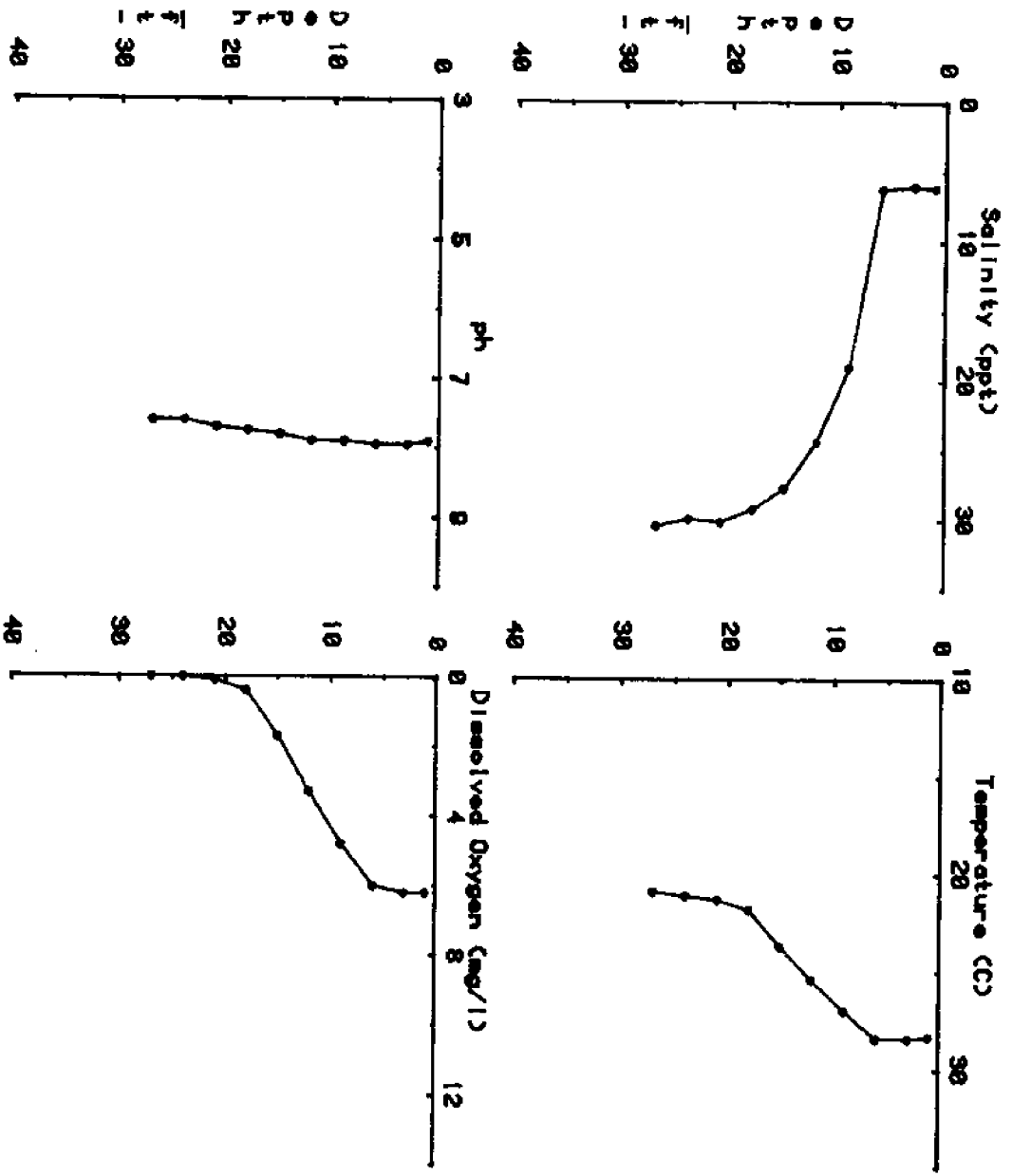


Quarter 2/Station 5/ Time 0440-0447

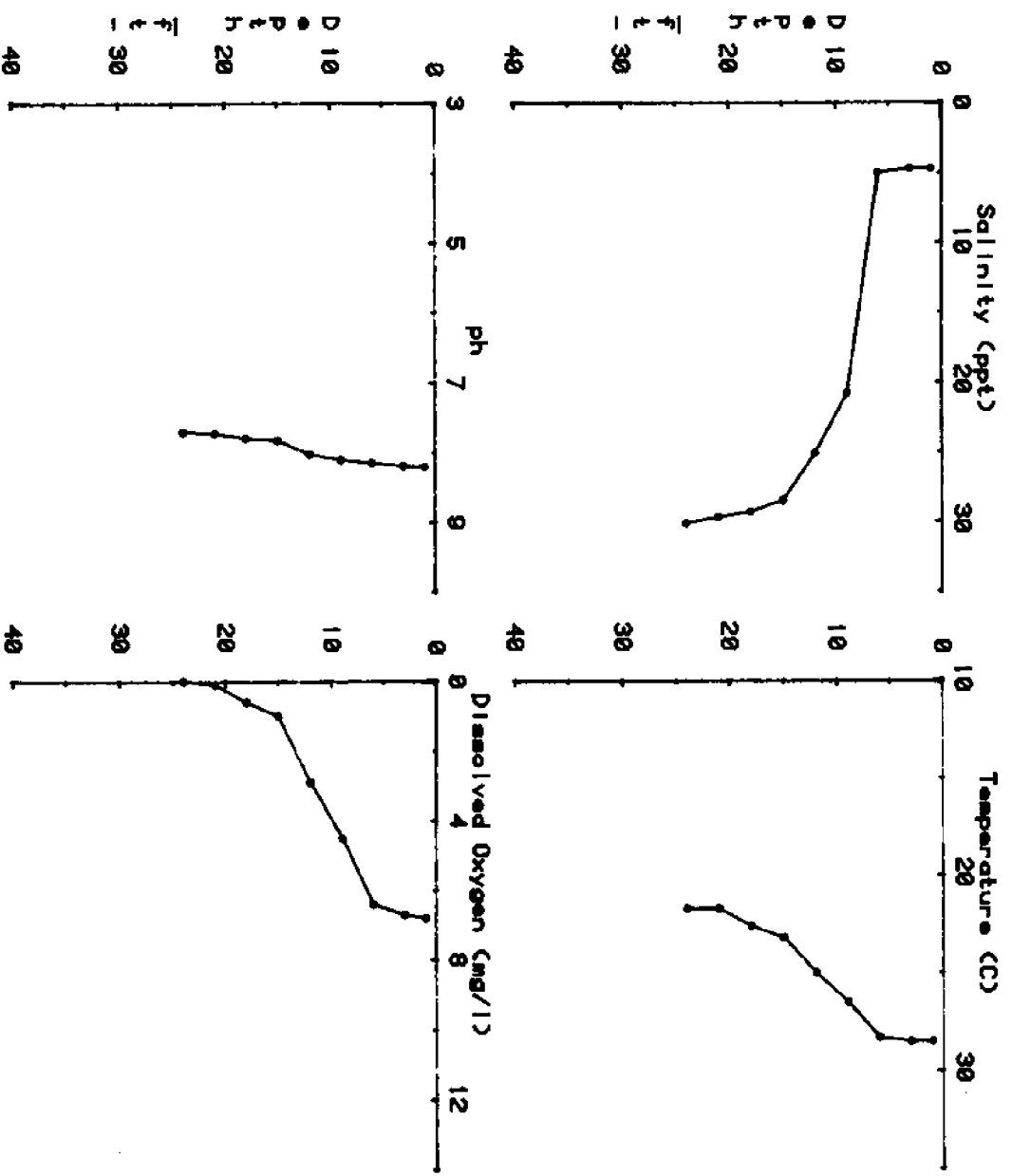




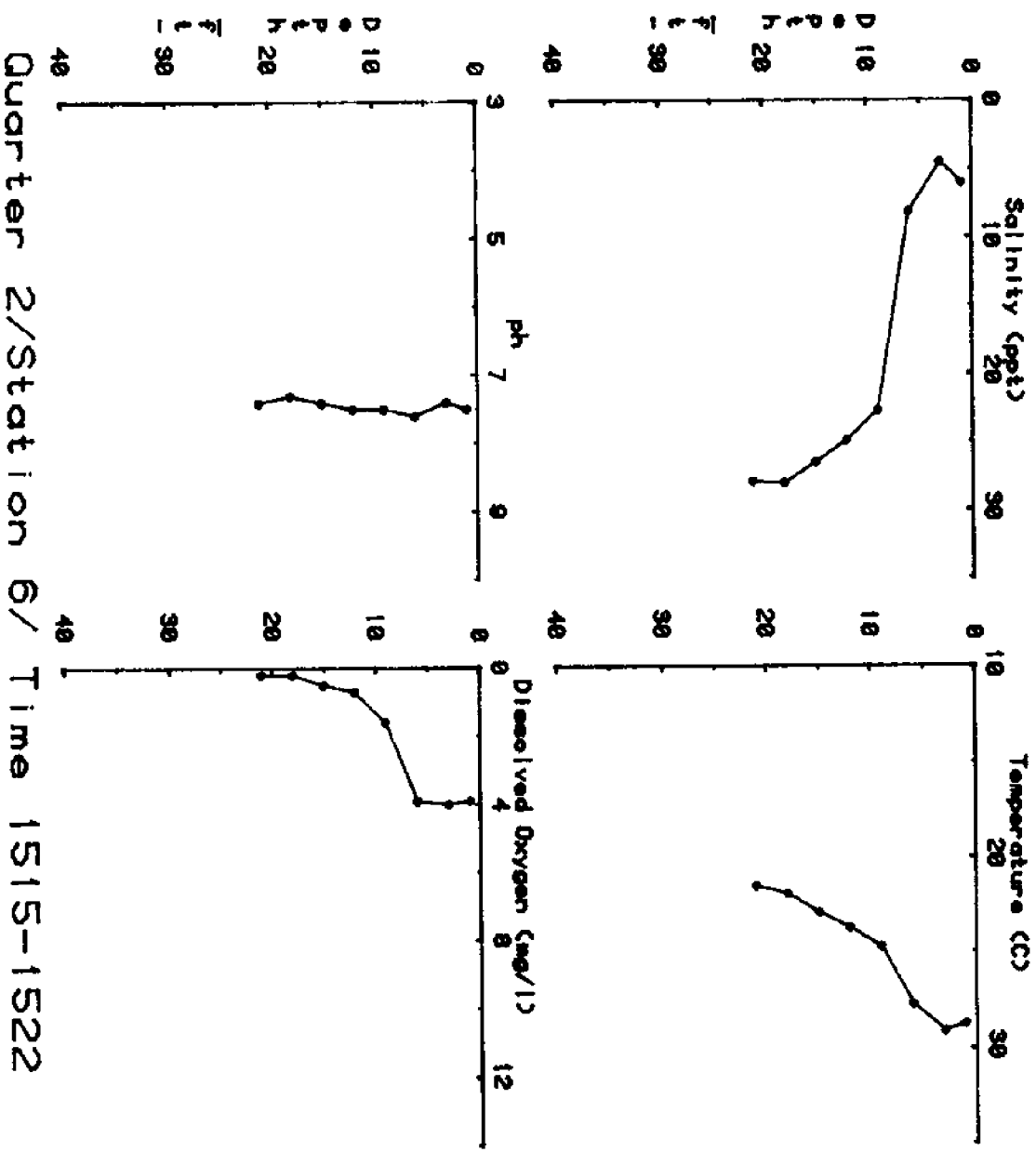


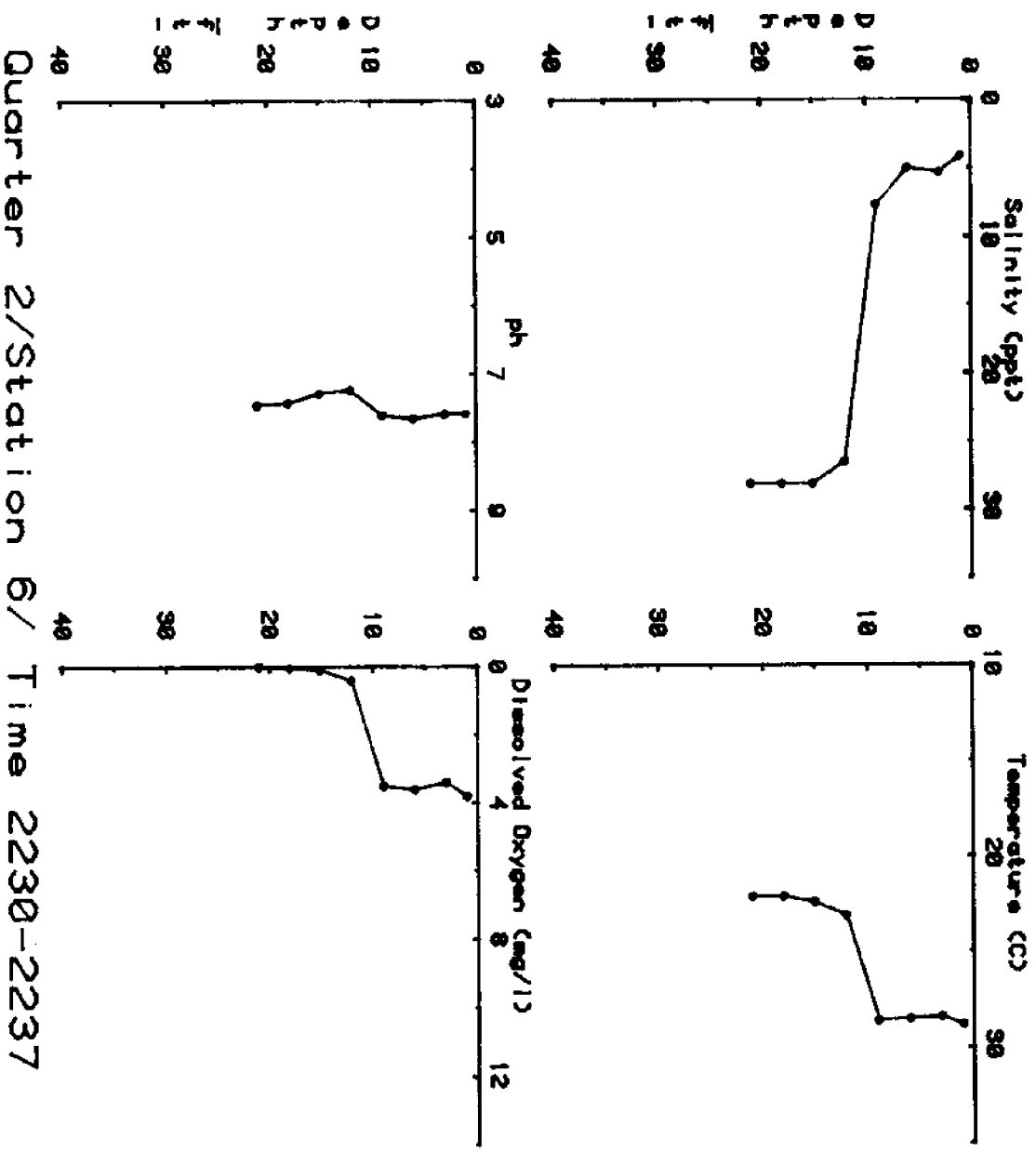


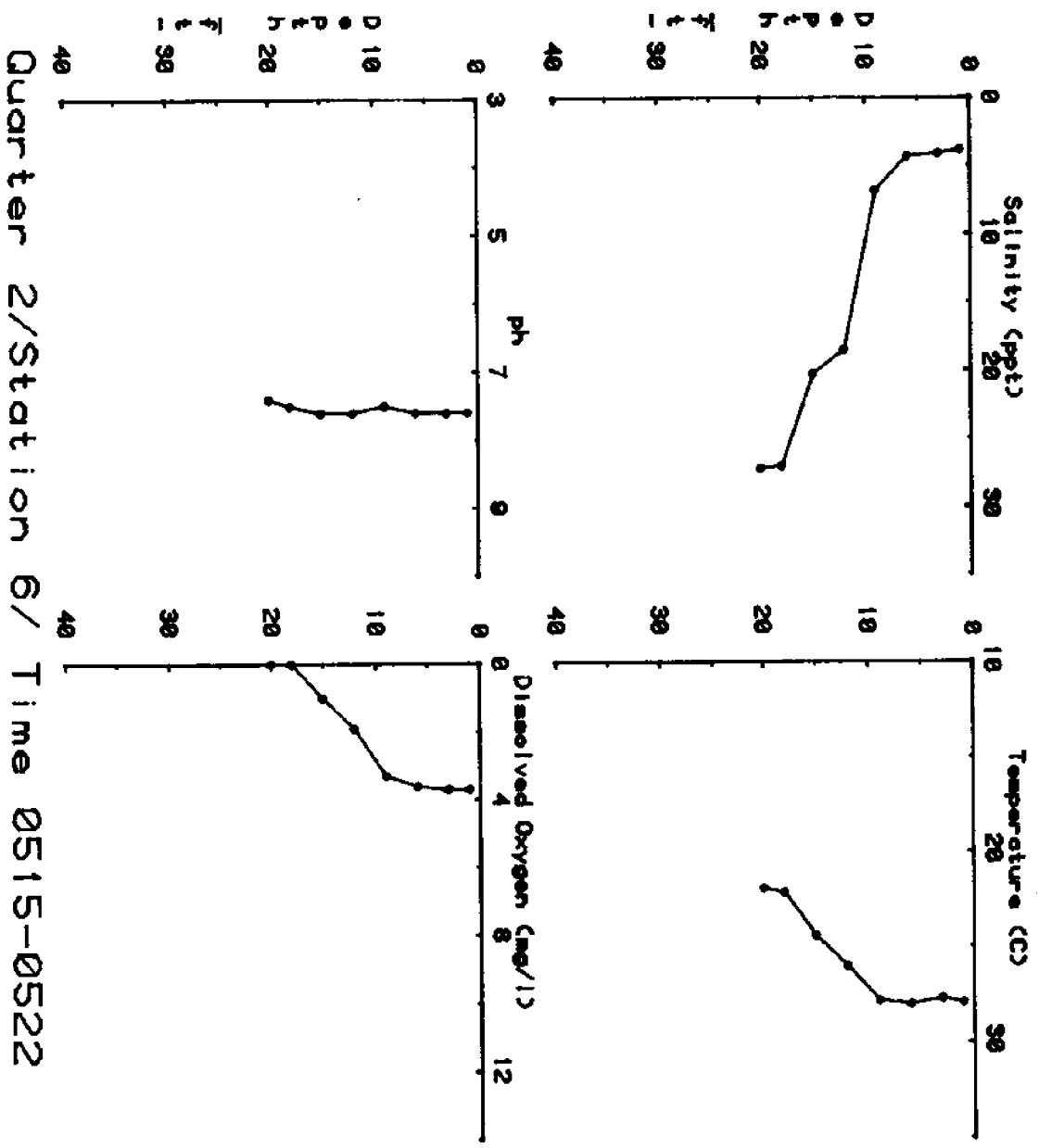
Quarter 2/Station 5/ Time 0505-0514

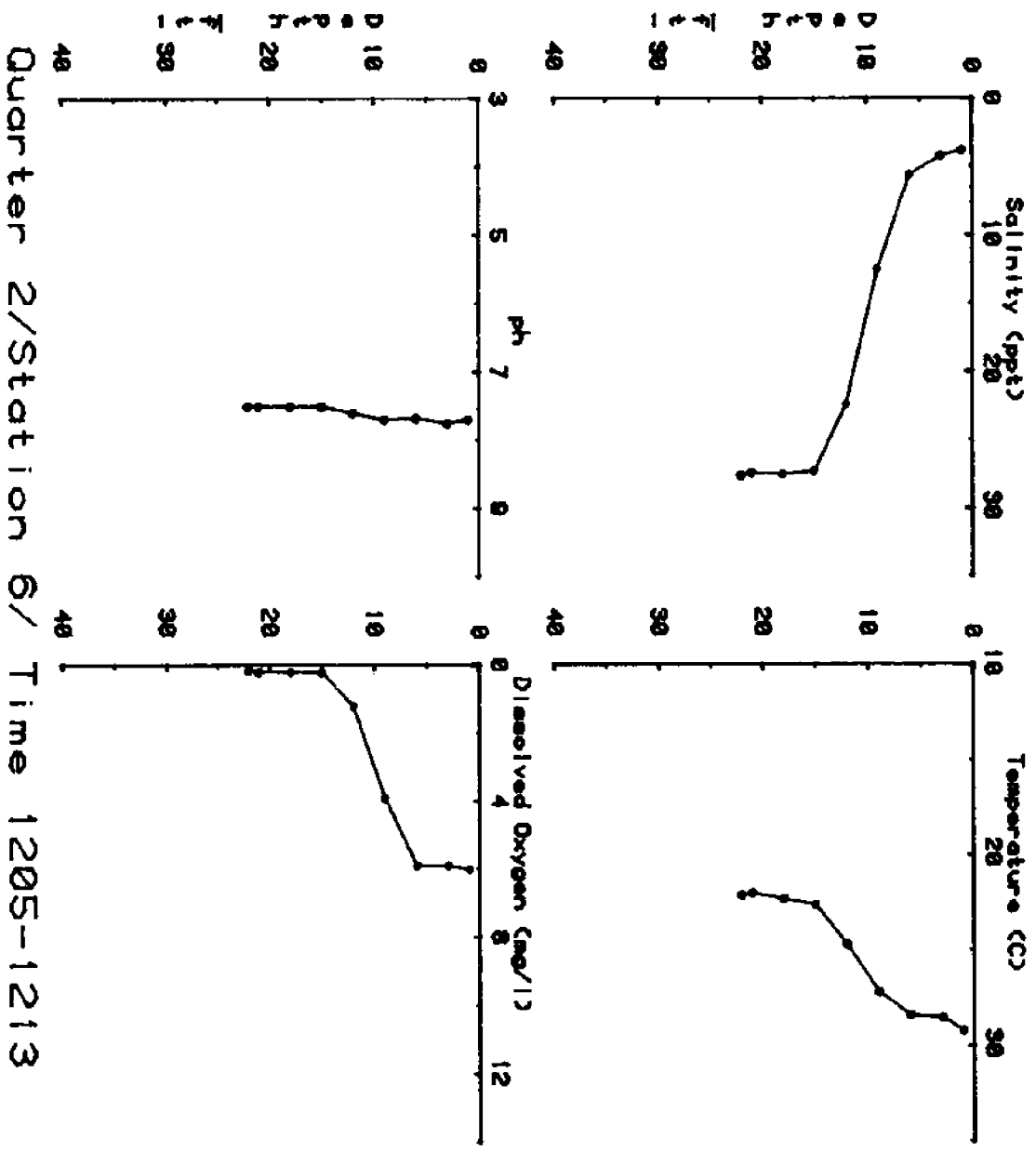


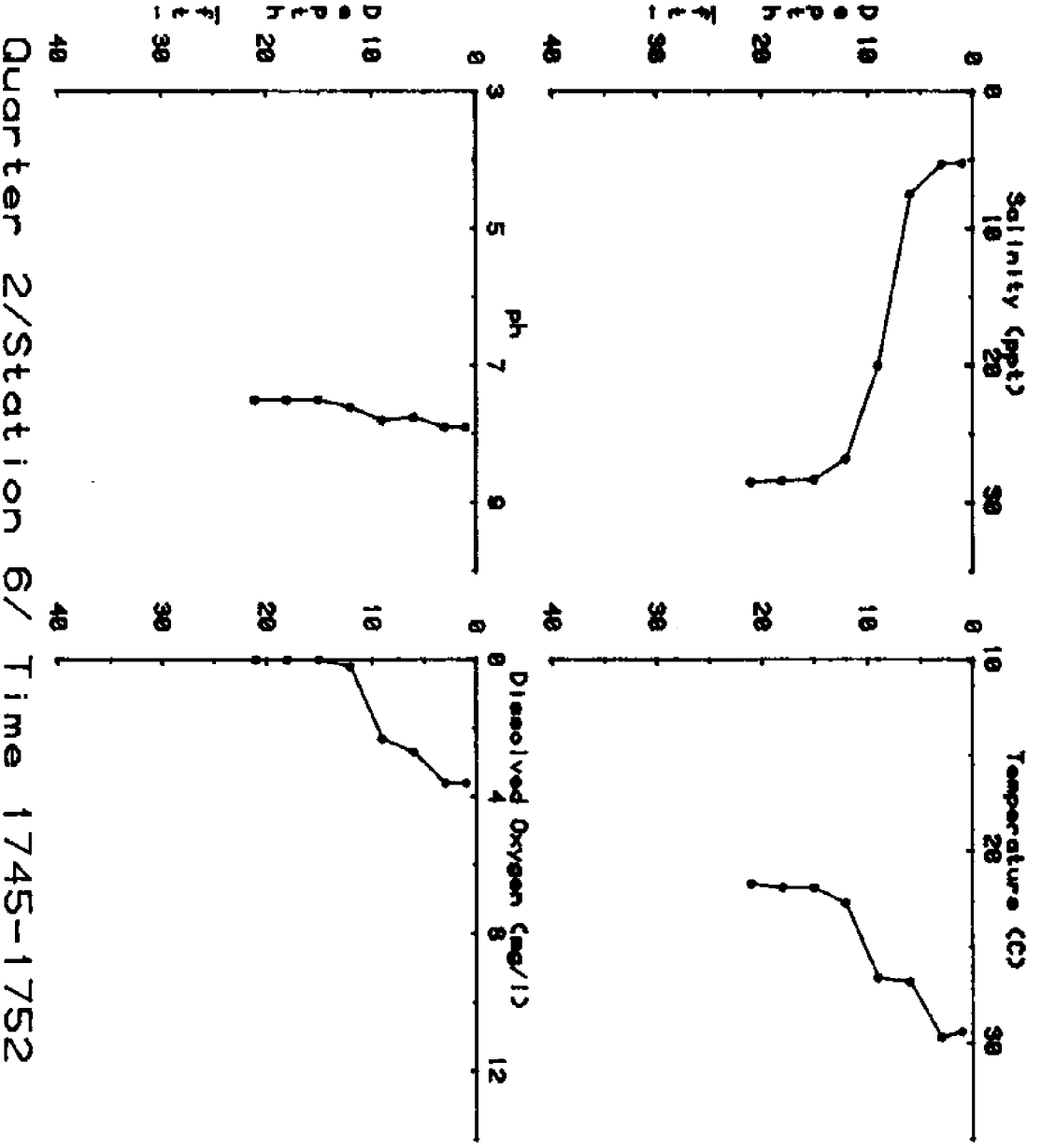
Quarter 2/Station 5/ Time 1051-1059

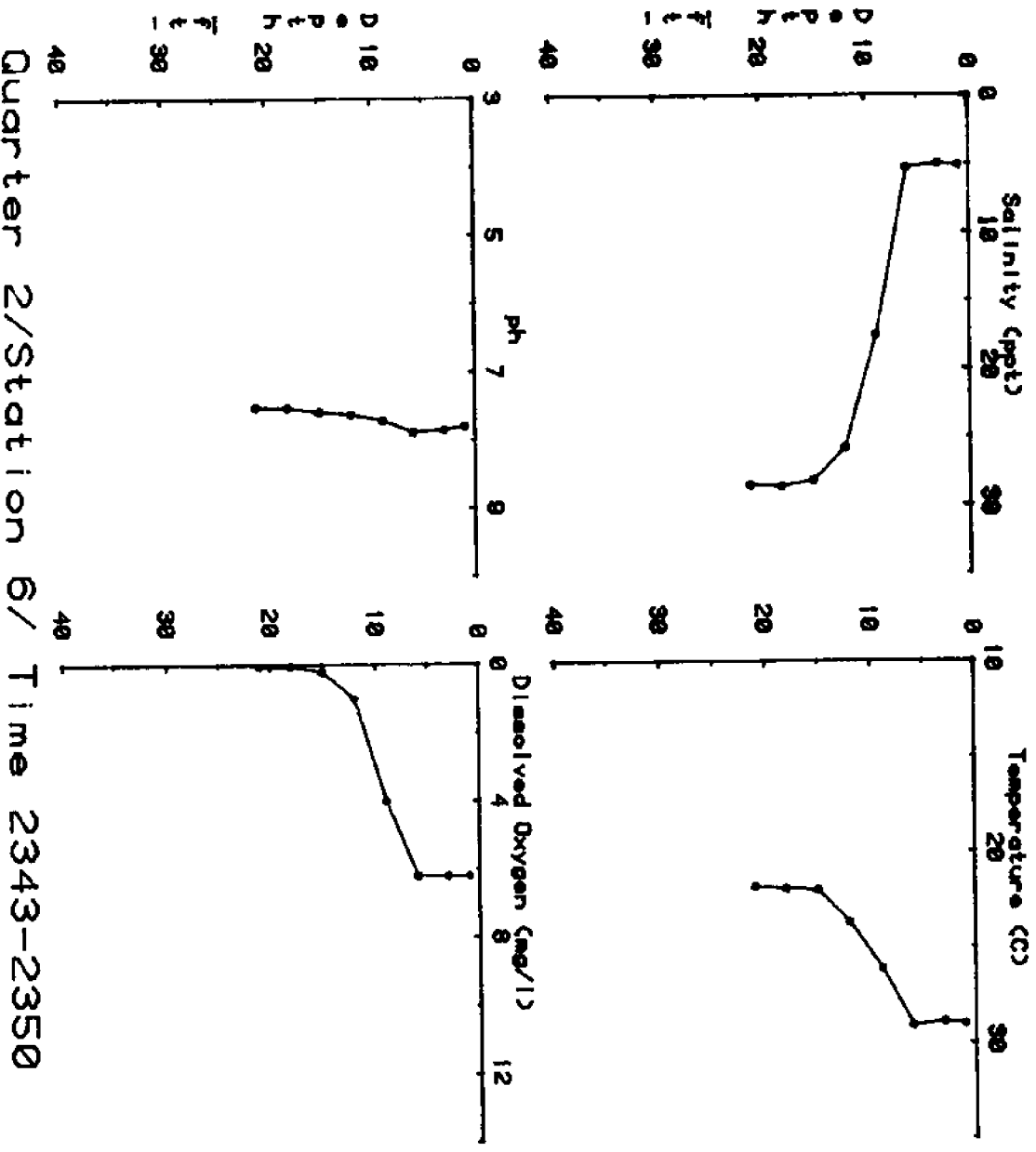


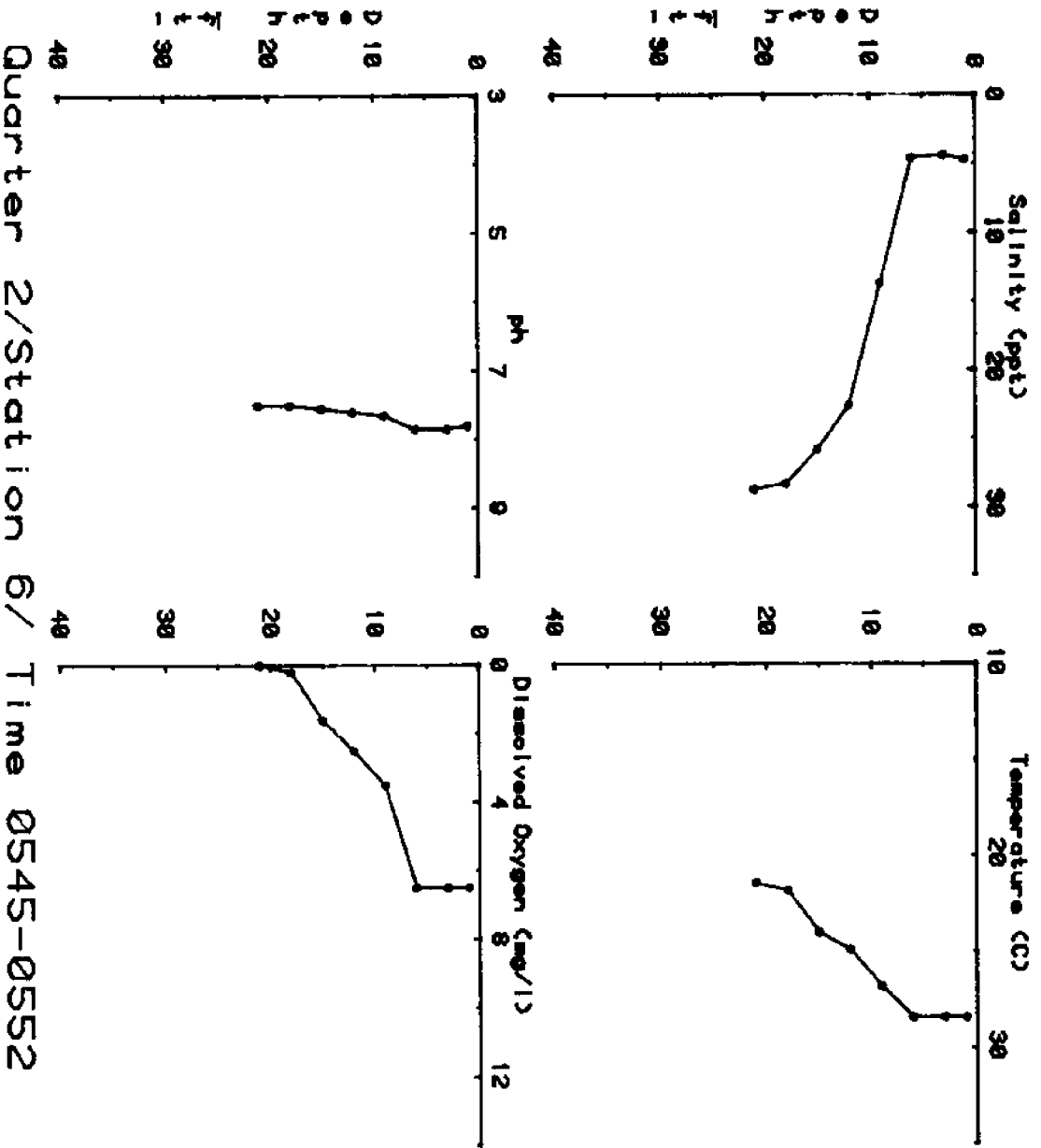


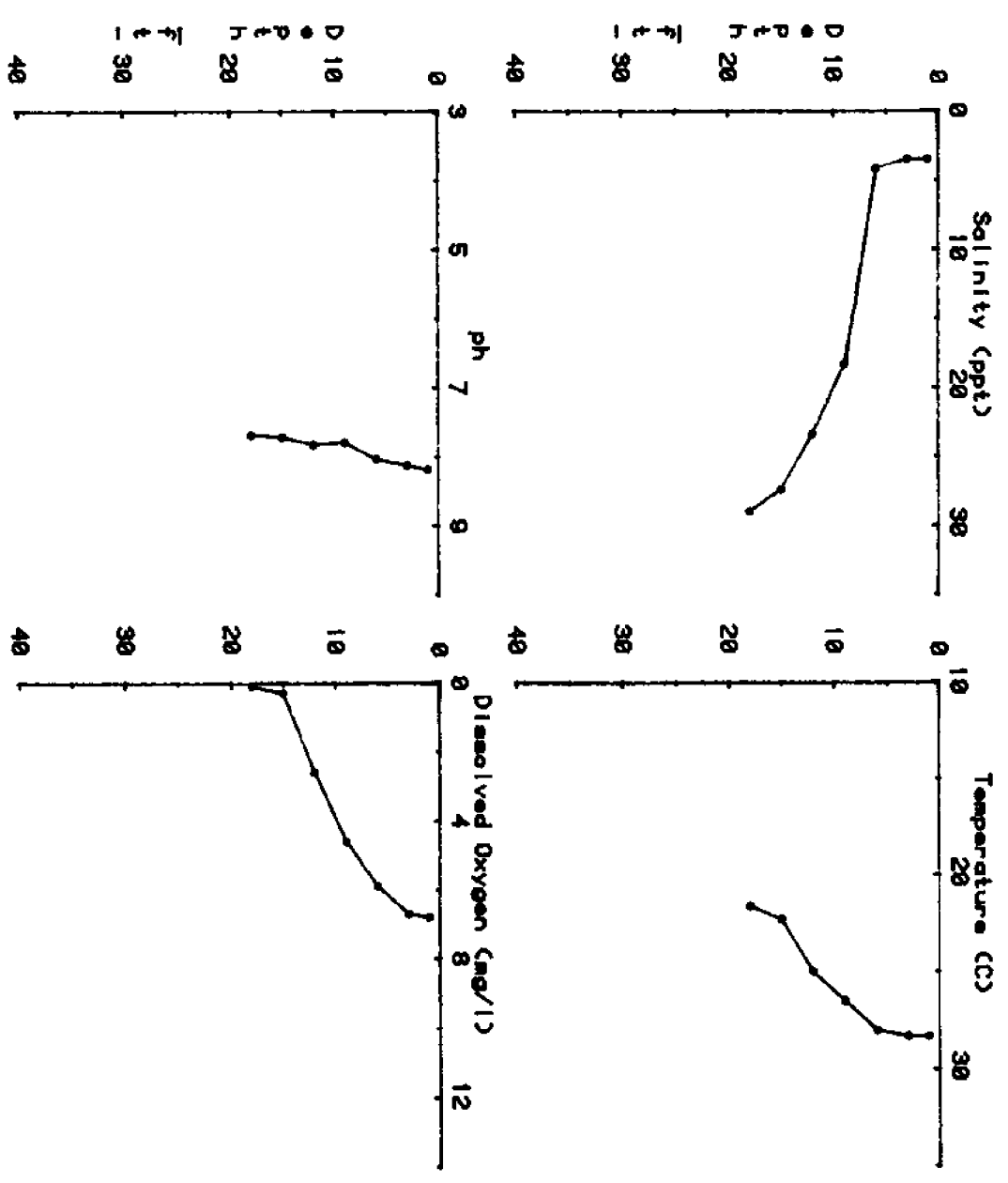




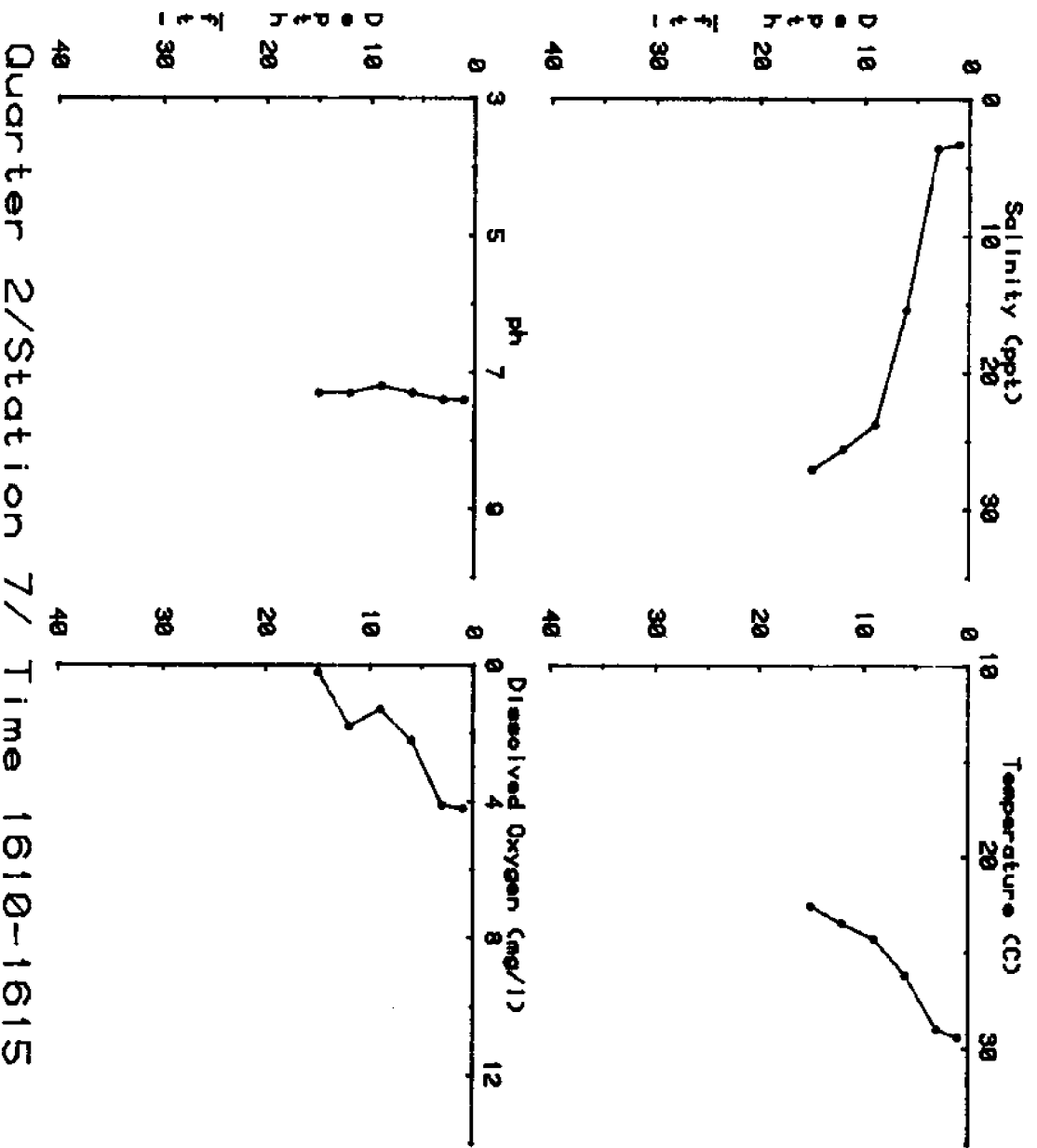


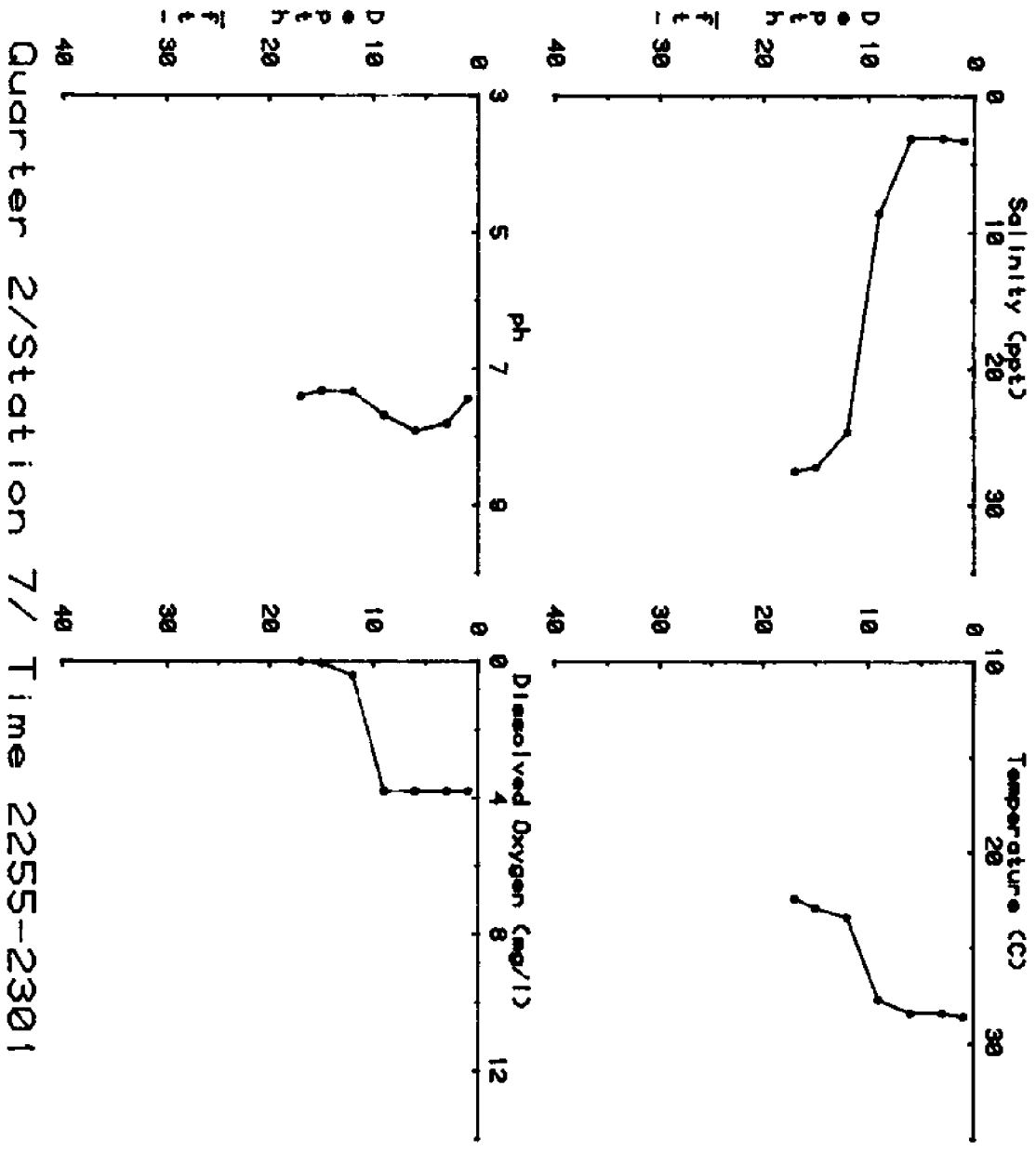




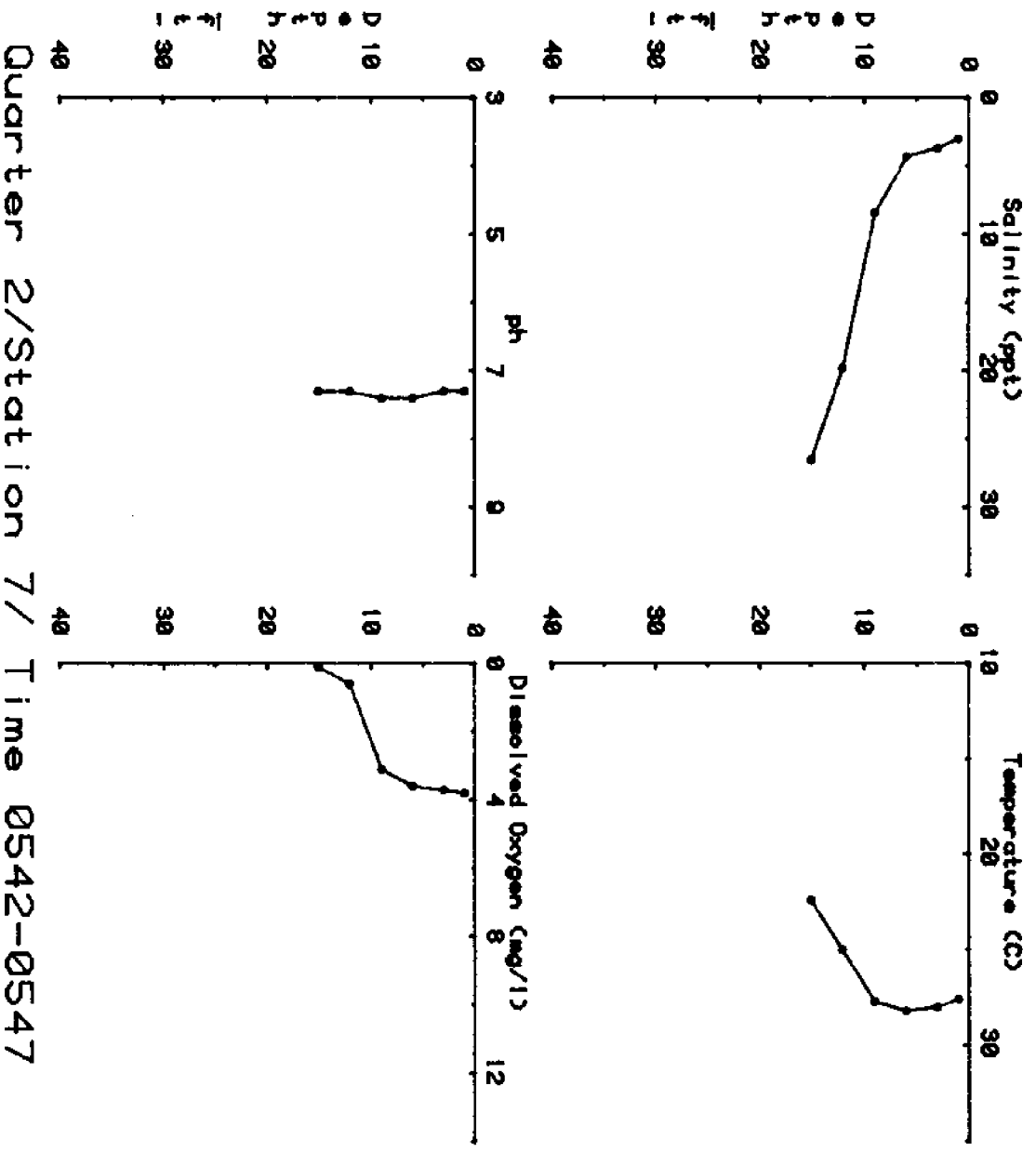


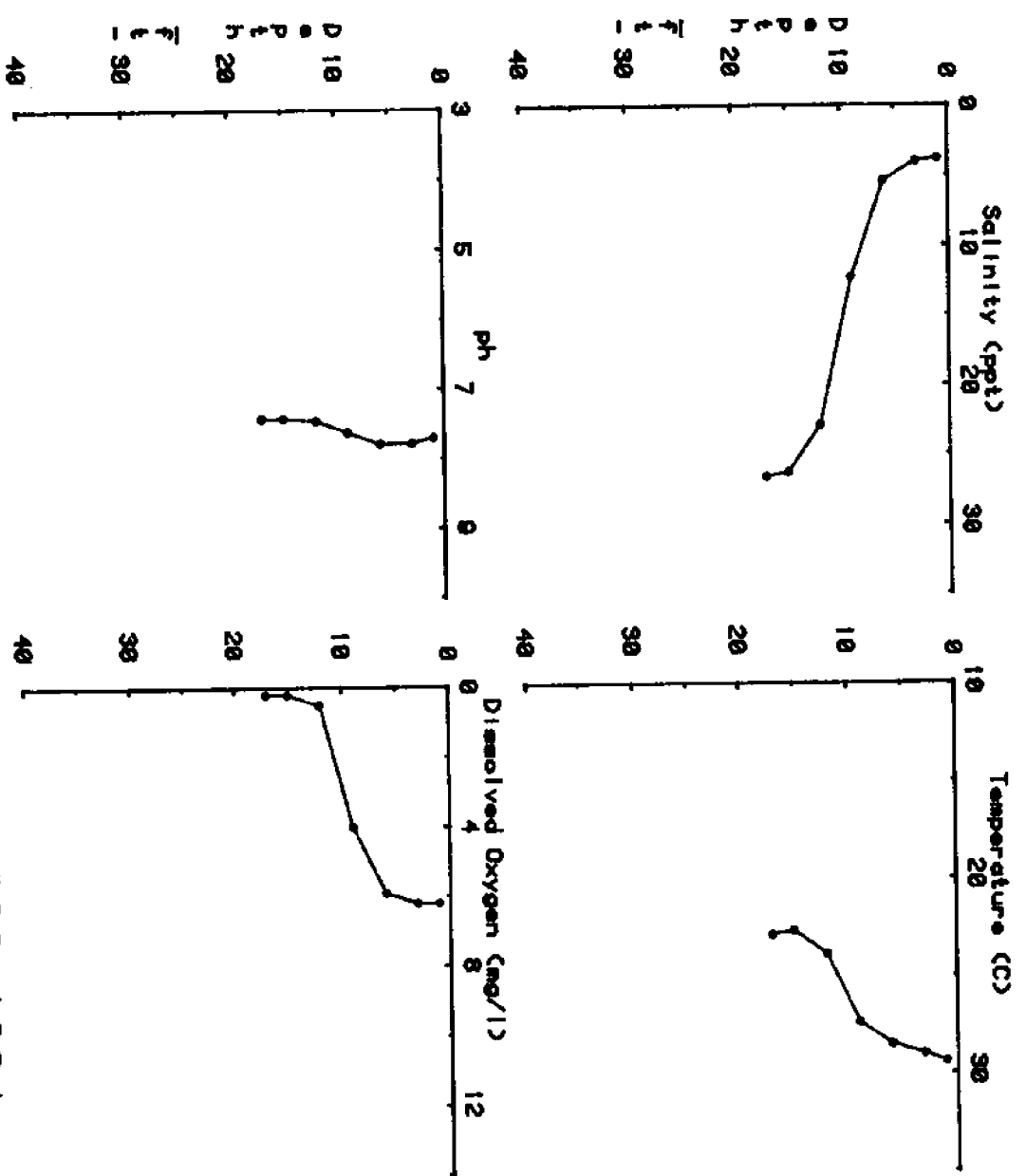
Quarter 2/Station 6/ Time 1120-1126



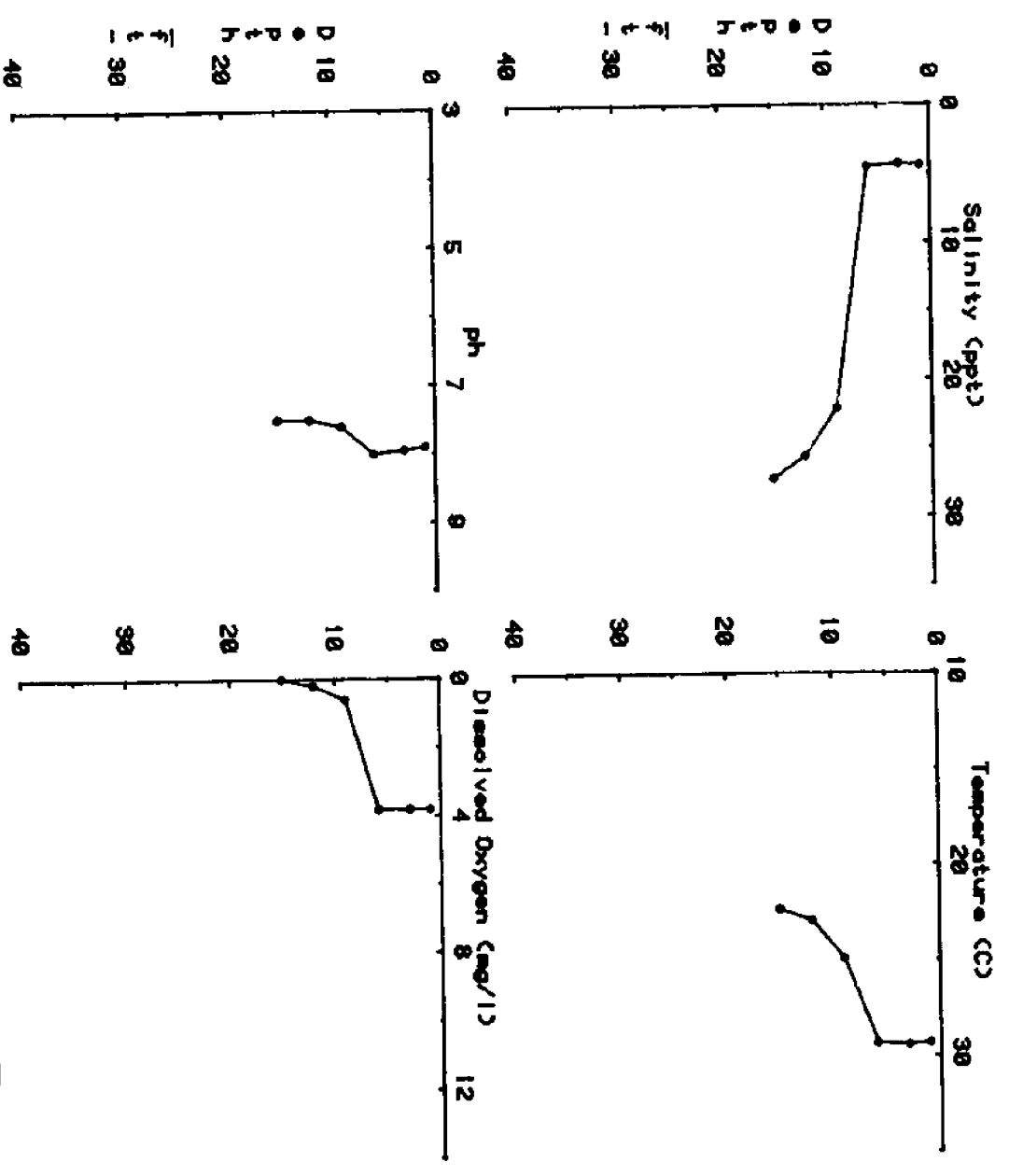


Quarter 2/Station 7/ Time 2255-2301

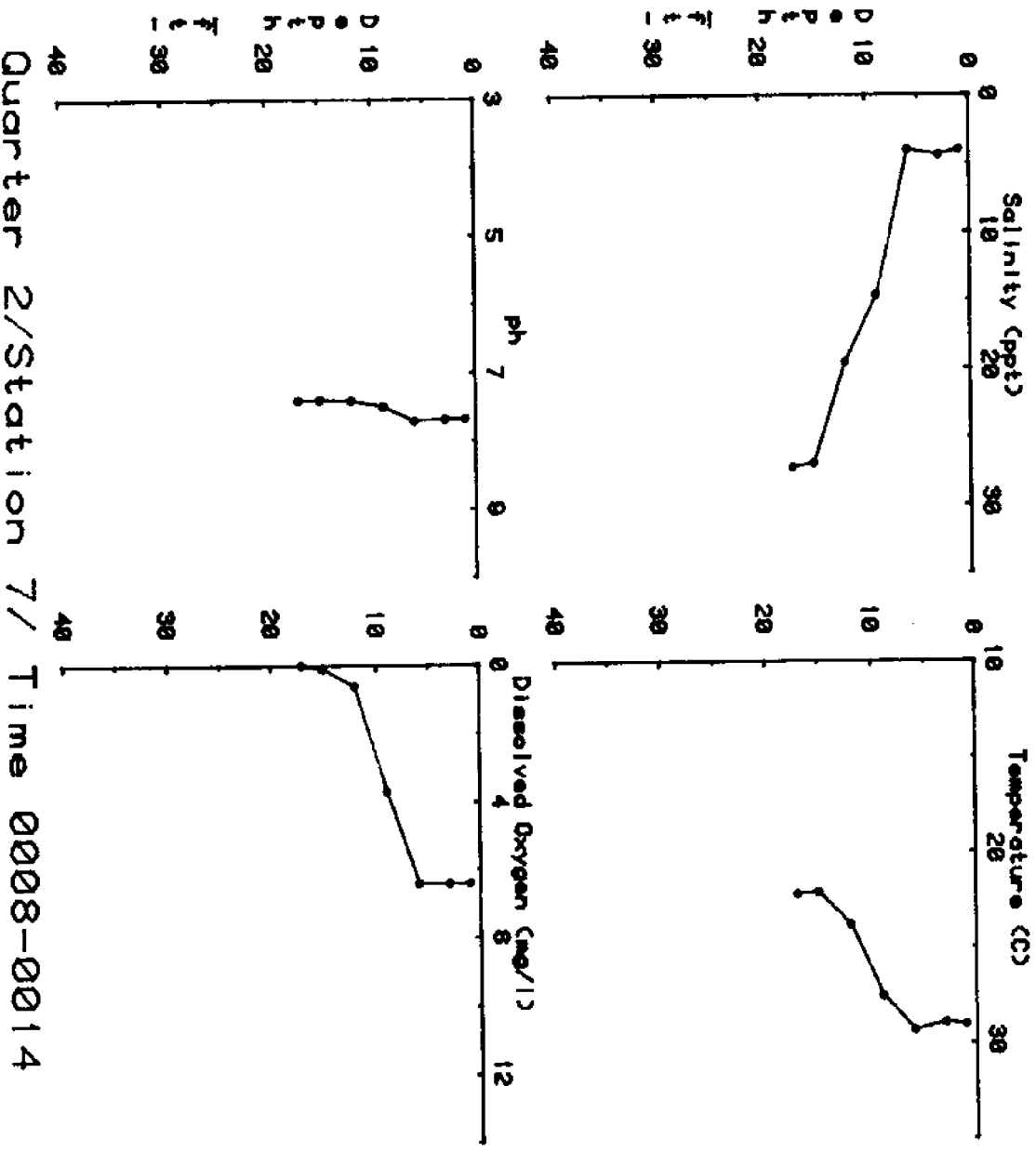


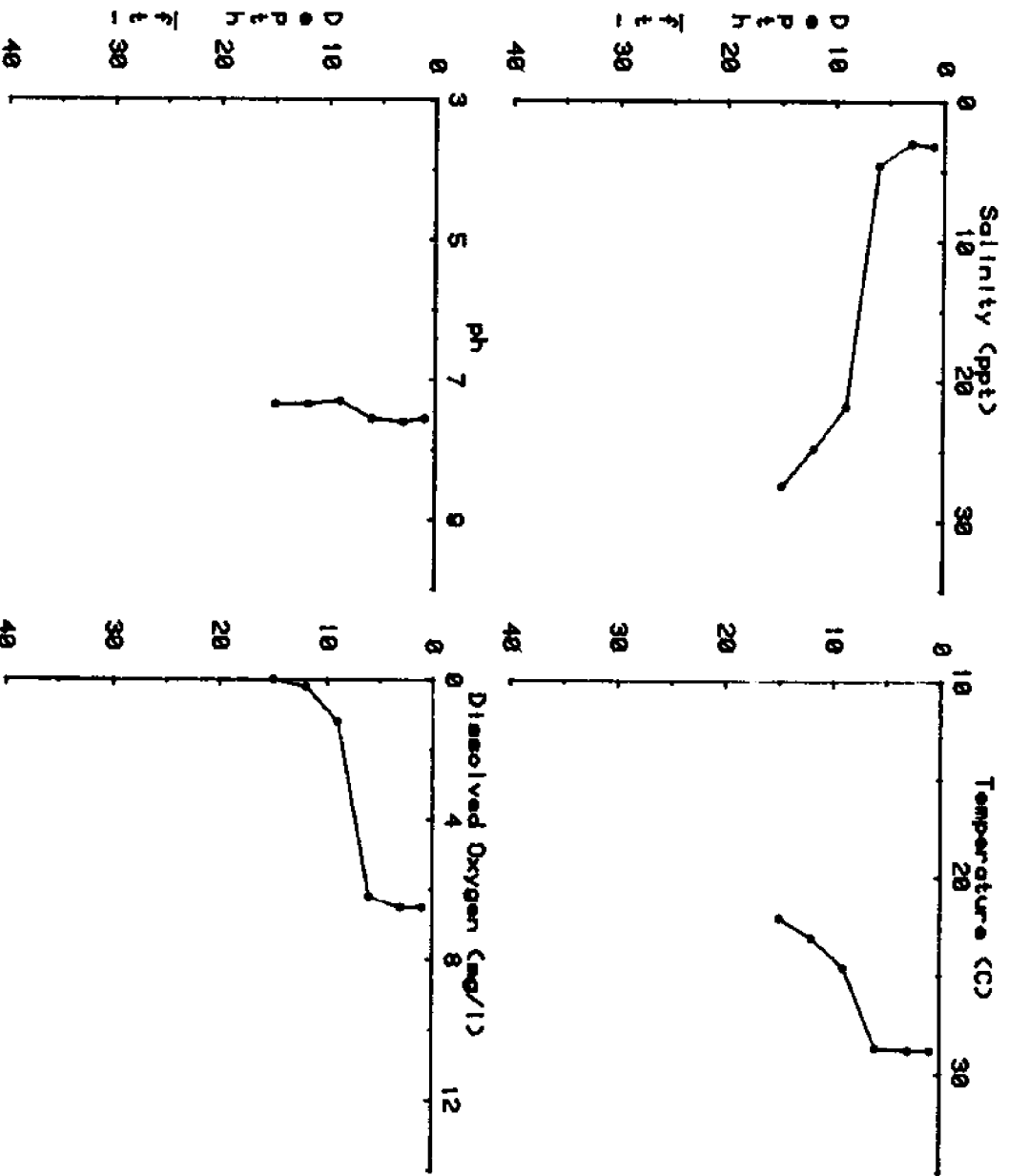


Quarter 2/Station 7/ Time 1228-1234

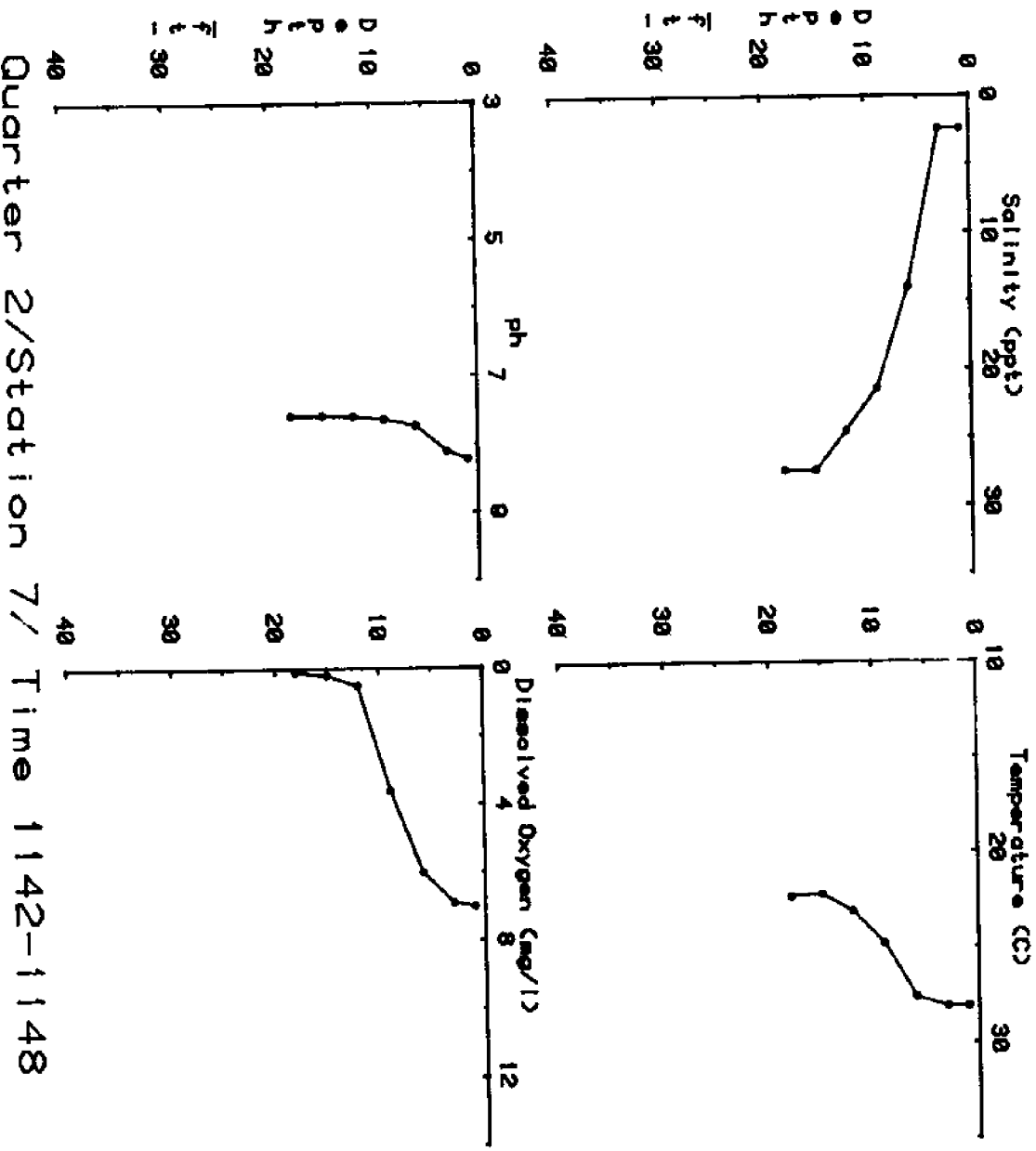


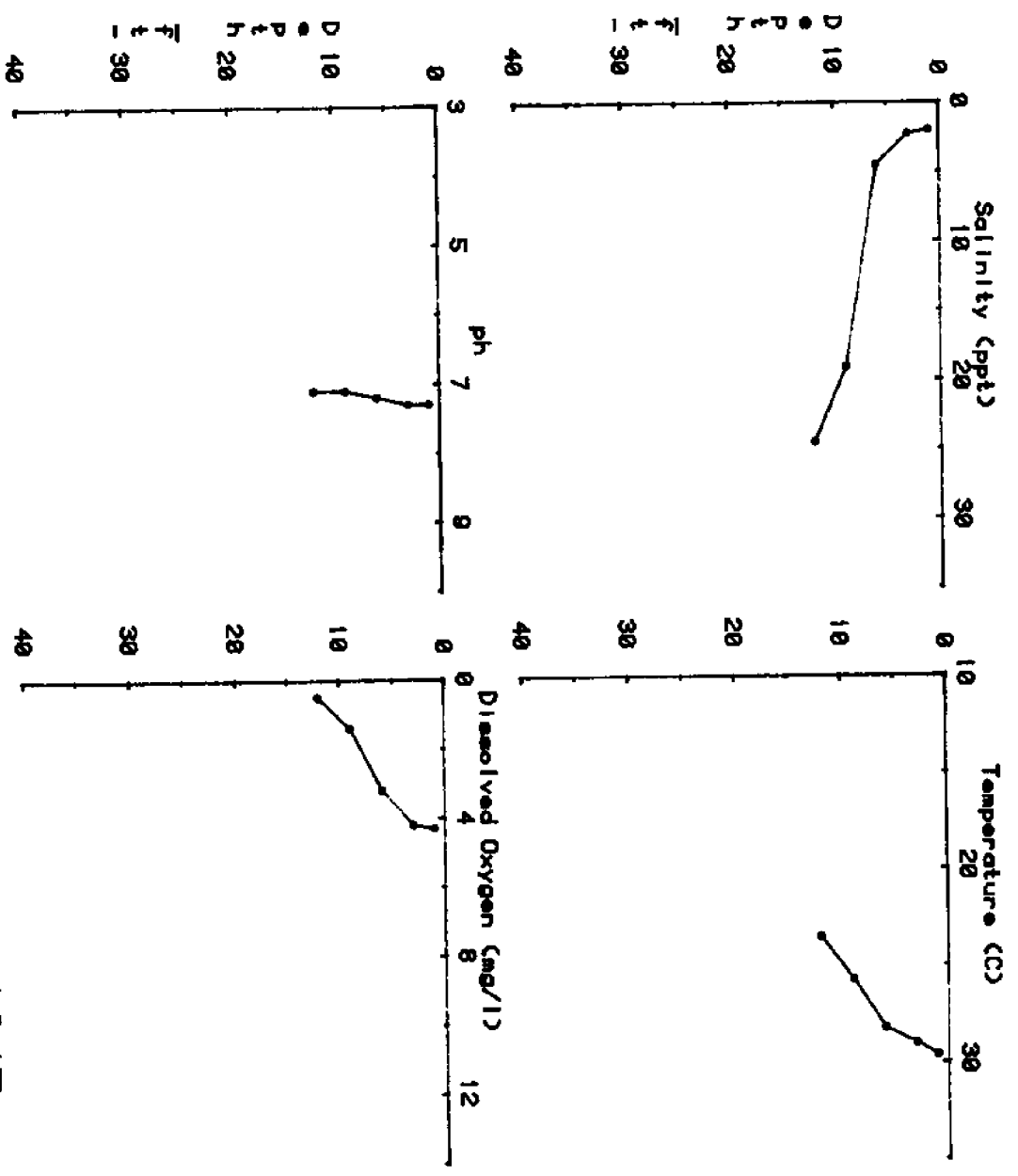
Quarter 2/Station 7/ Time 1810-1815



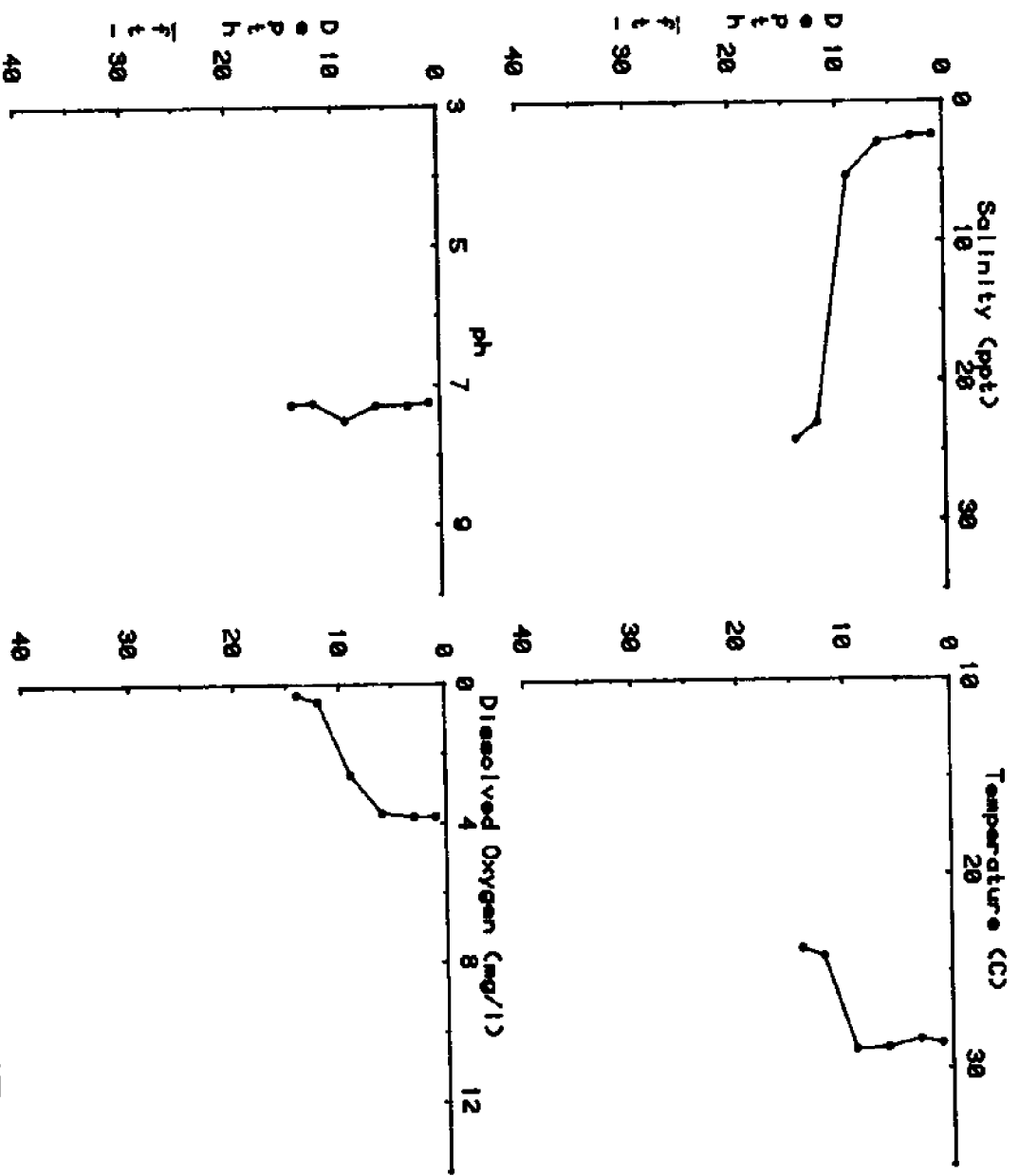


Quarter 2/Station 7/ Time 0606-0611

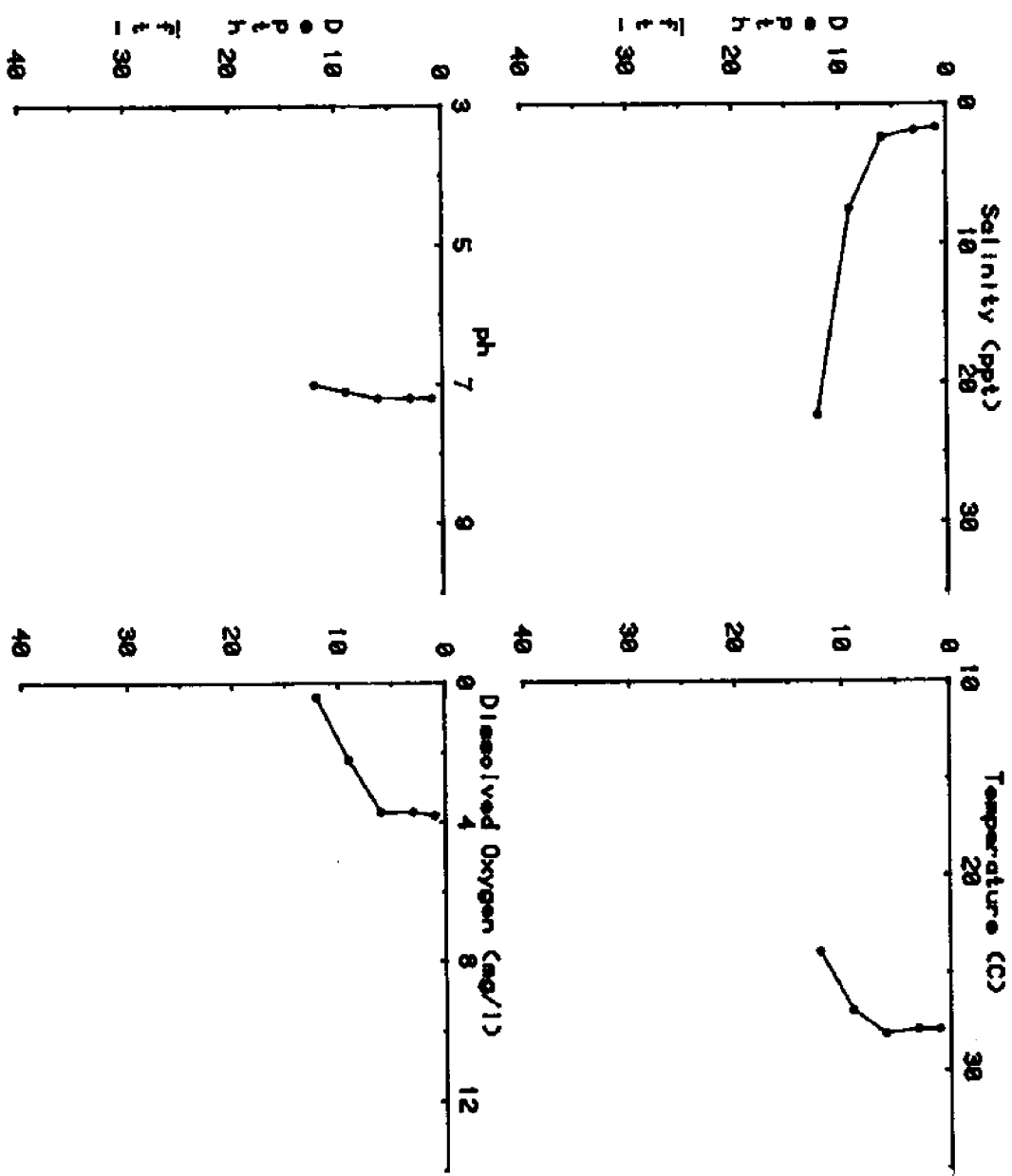




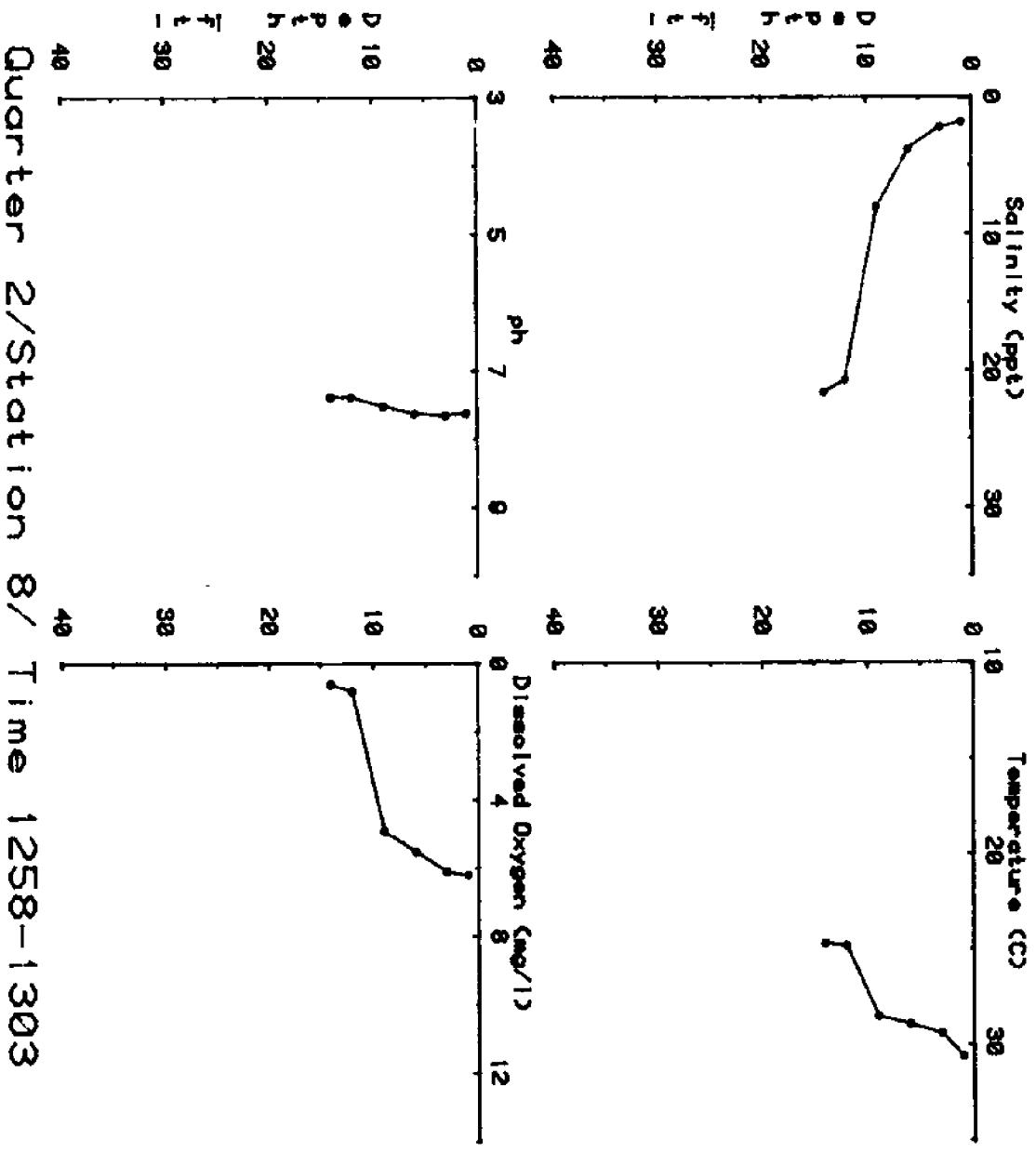
Quarter 2/Station 8/ Time 1643-1647

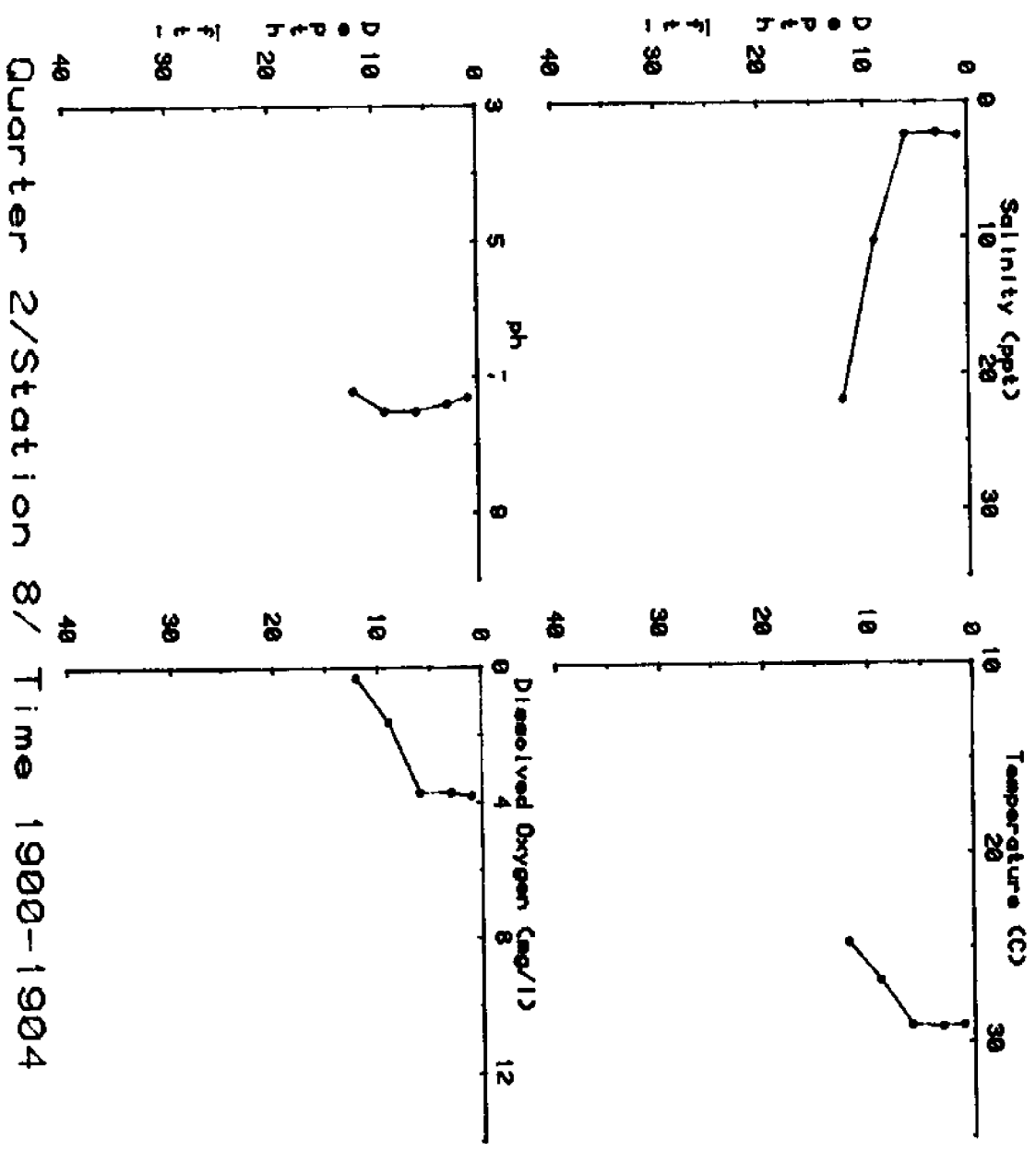


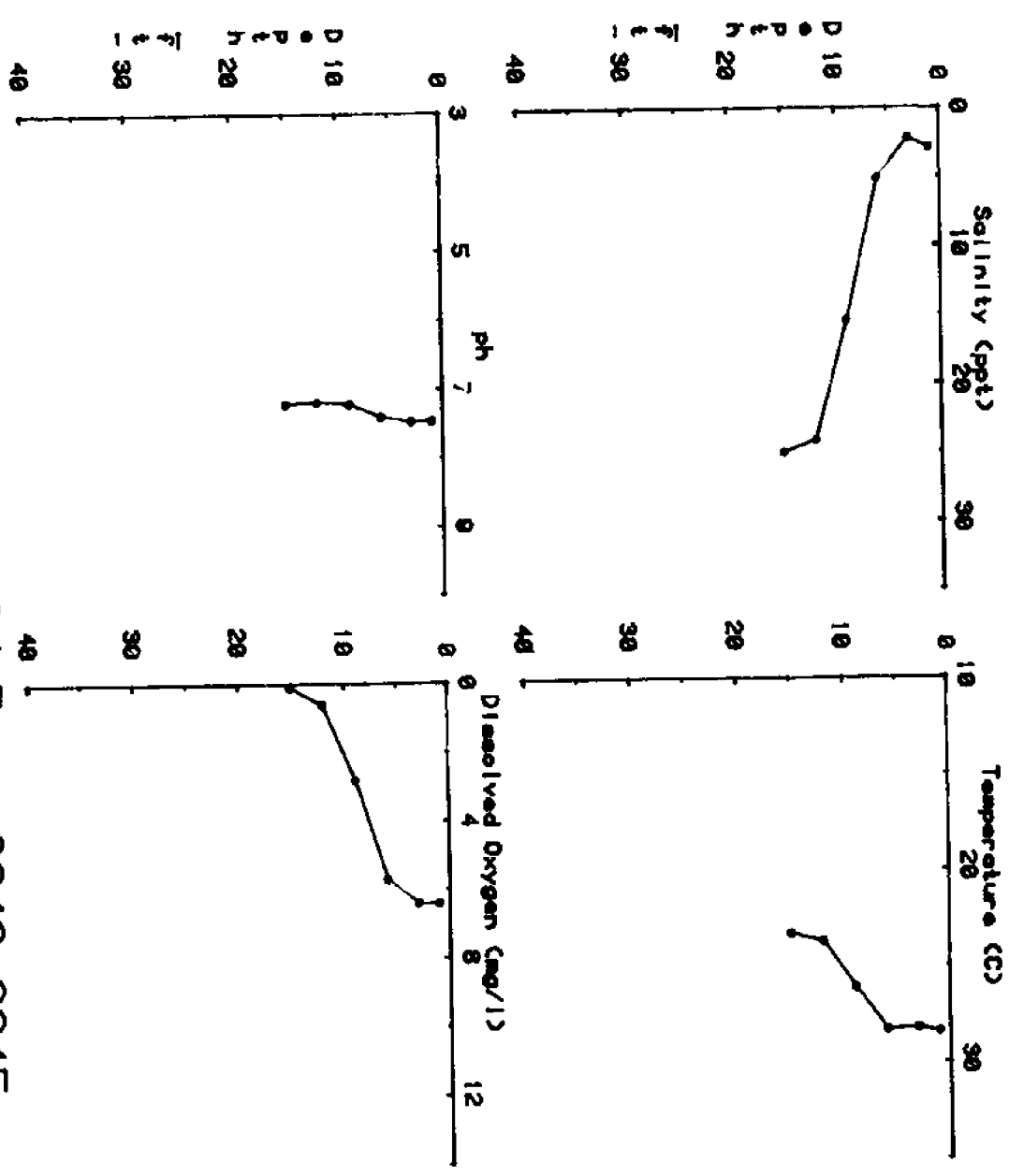
Quarter 2/Station 8/ Time 2350-2355



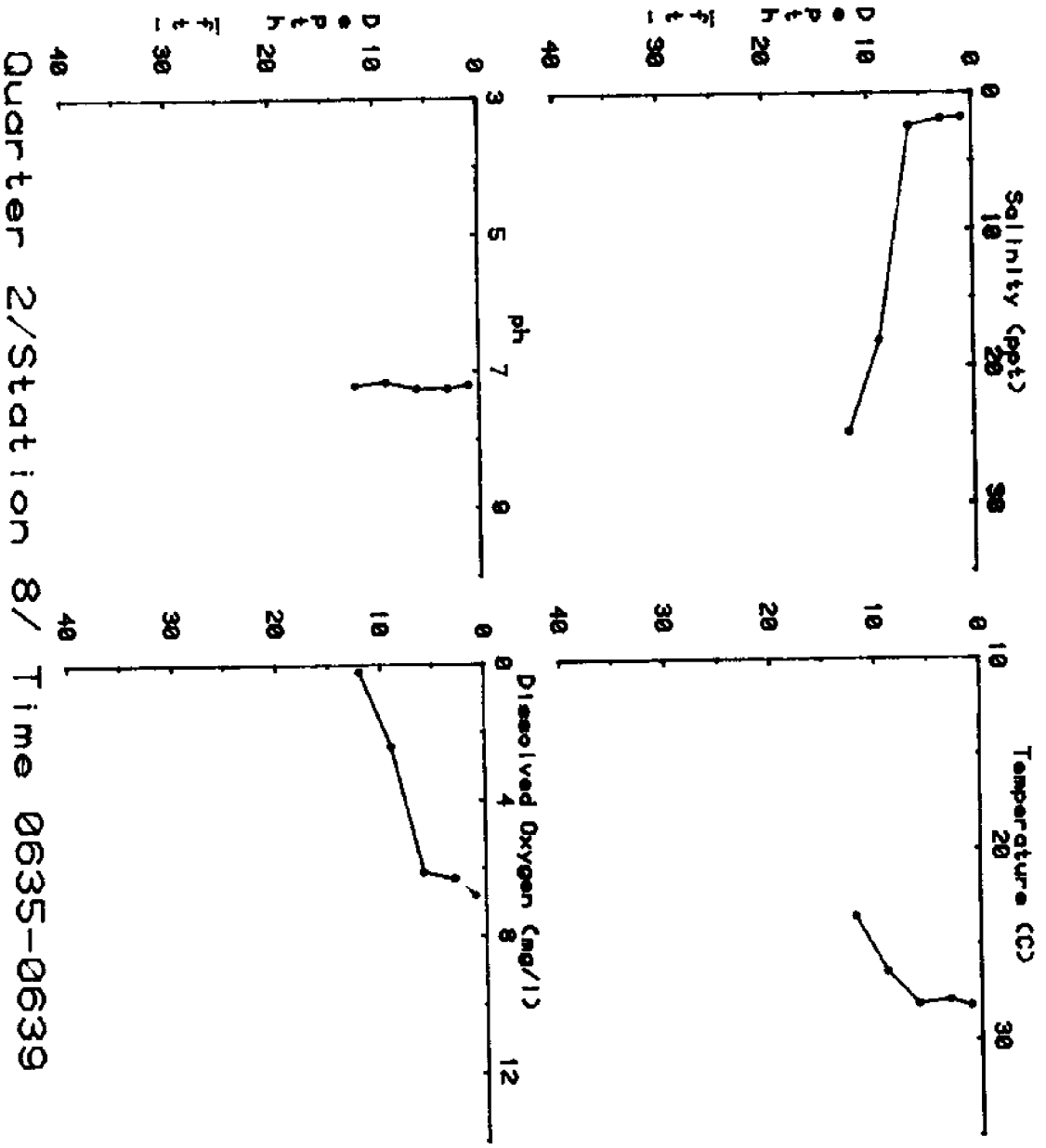
Quarter 2/Station 8/ Time 0610-0614

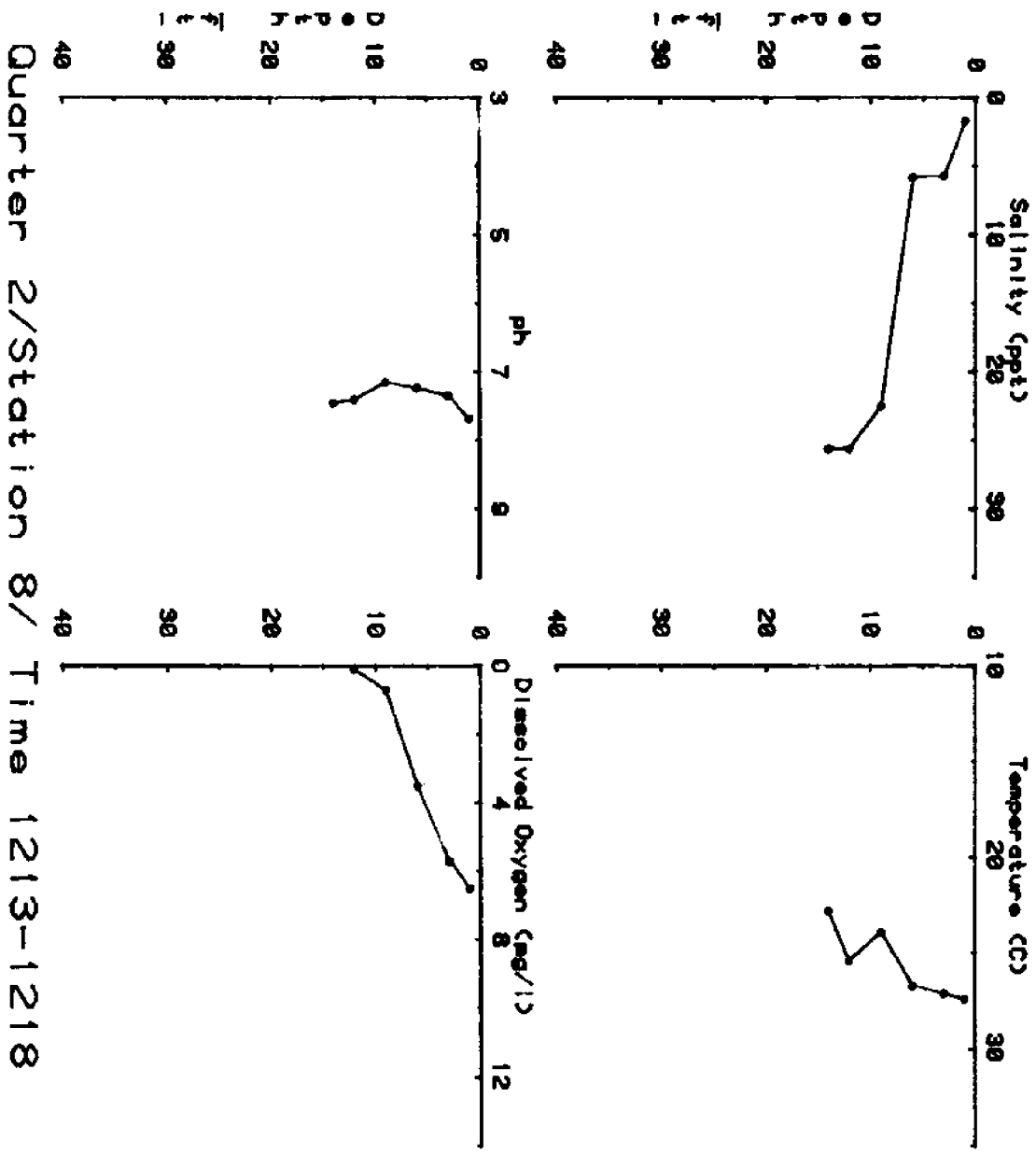




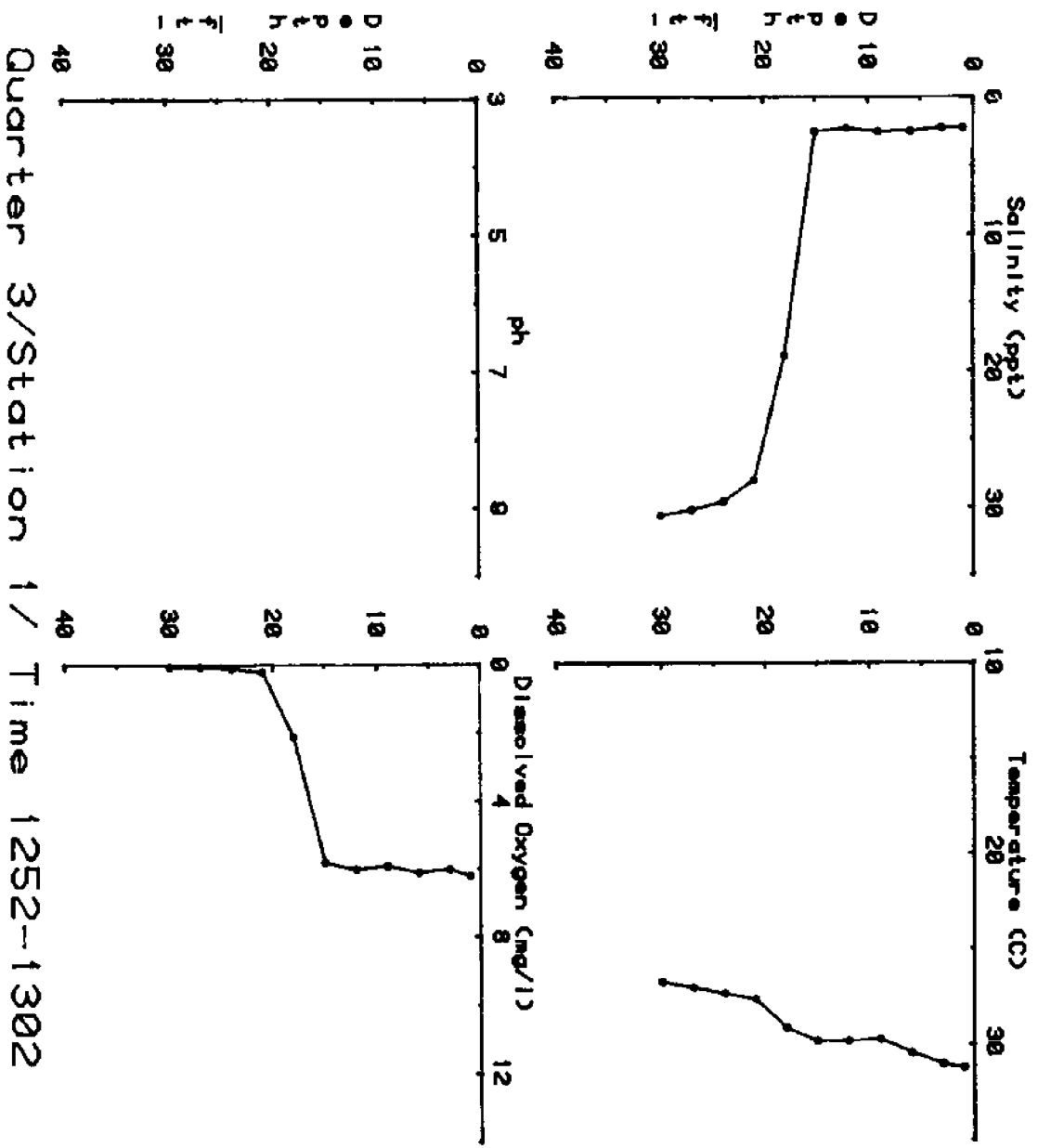


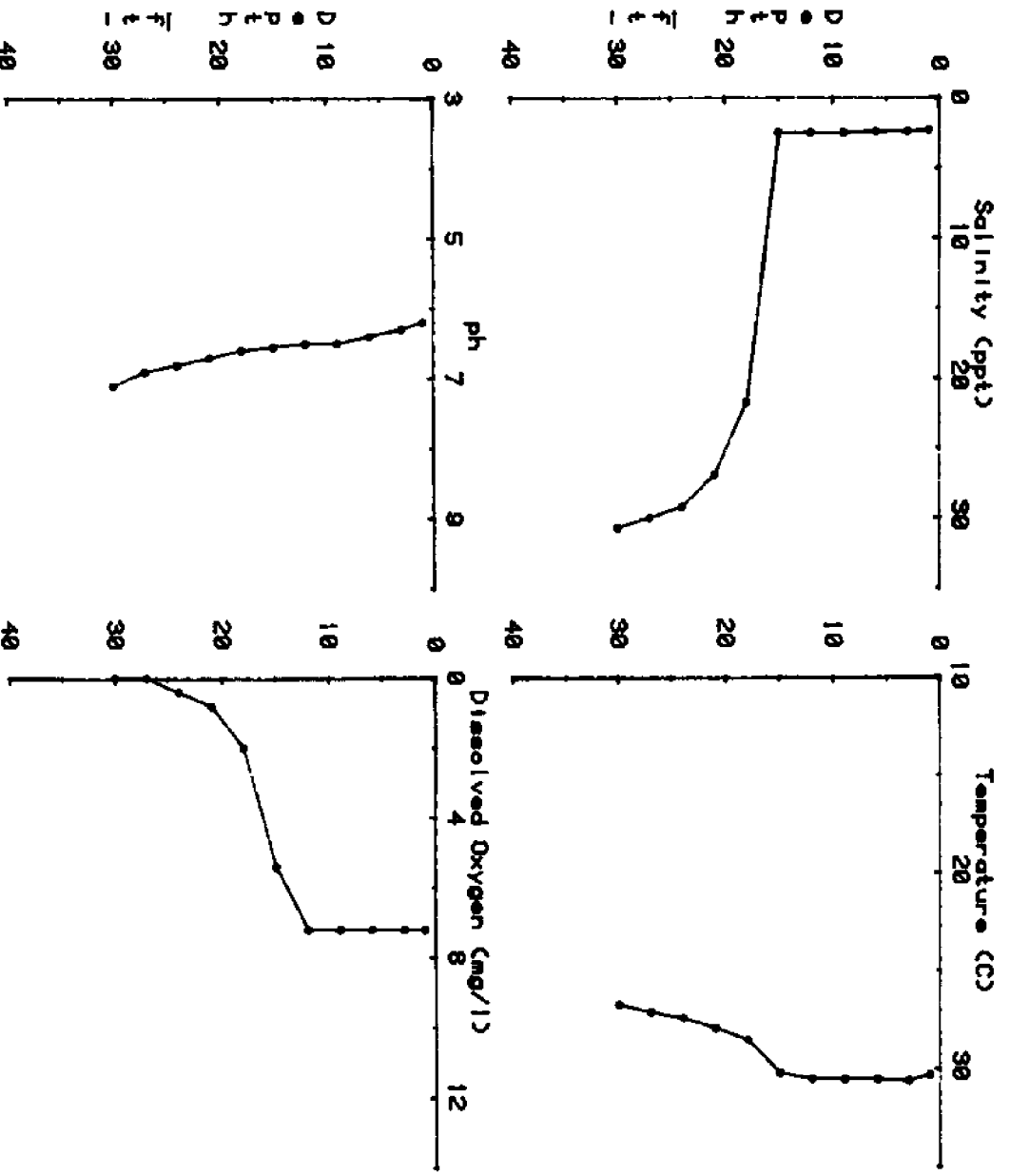
Quarter 2/Station 8/ Time 0040-0045



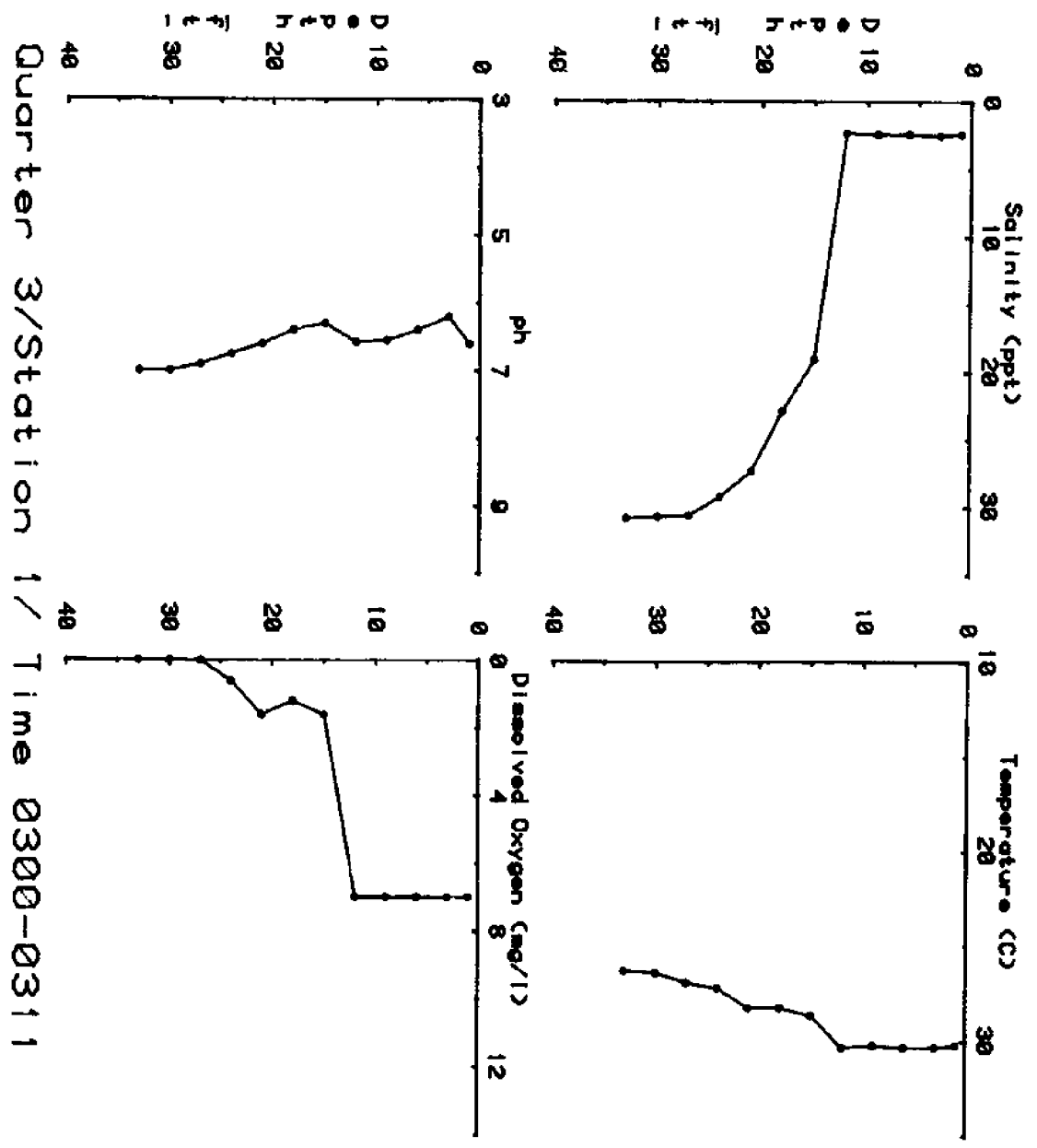


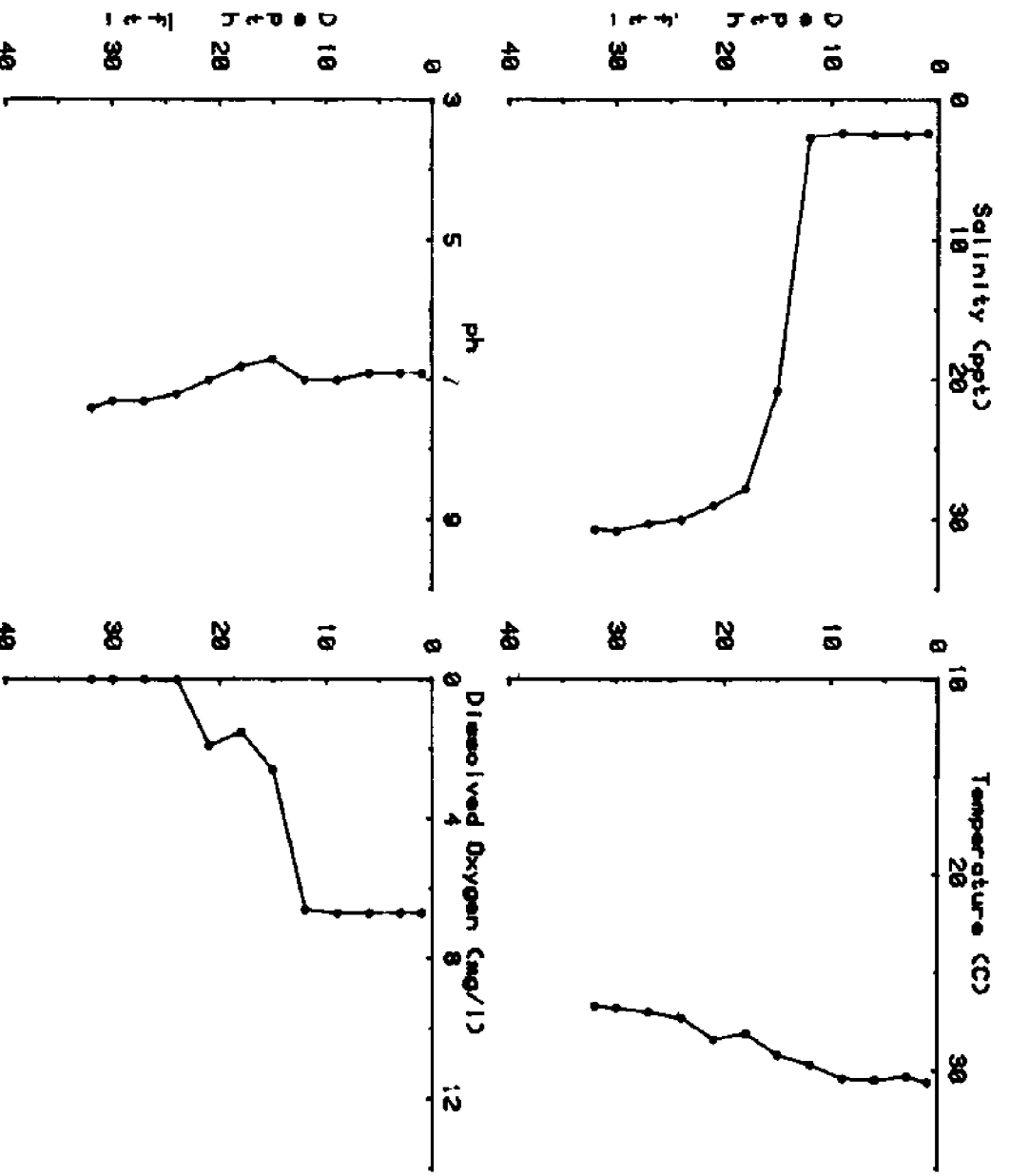
Supplemental Appendix C: Salinity, Temperature, pH and Dissolved Oxygen Profiles for Quarter Three, Stations One Through Eight.



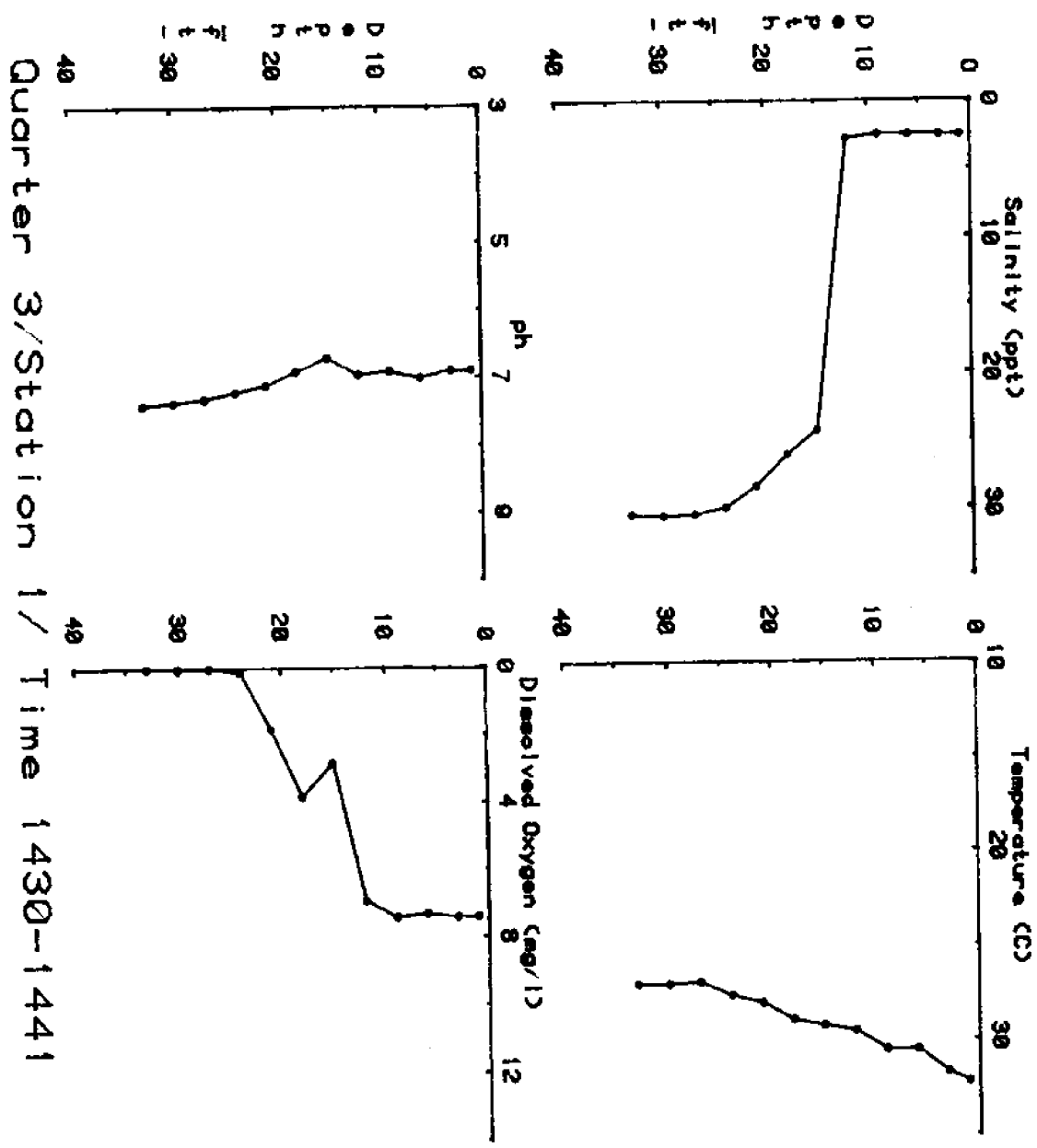


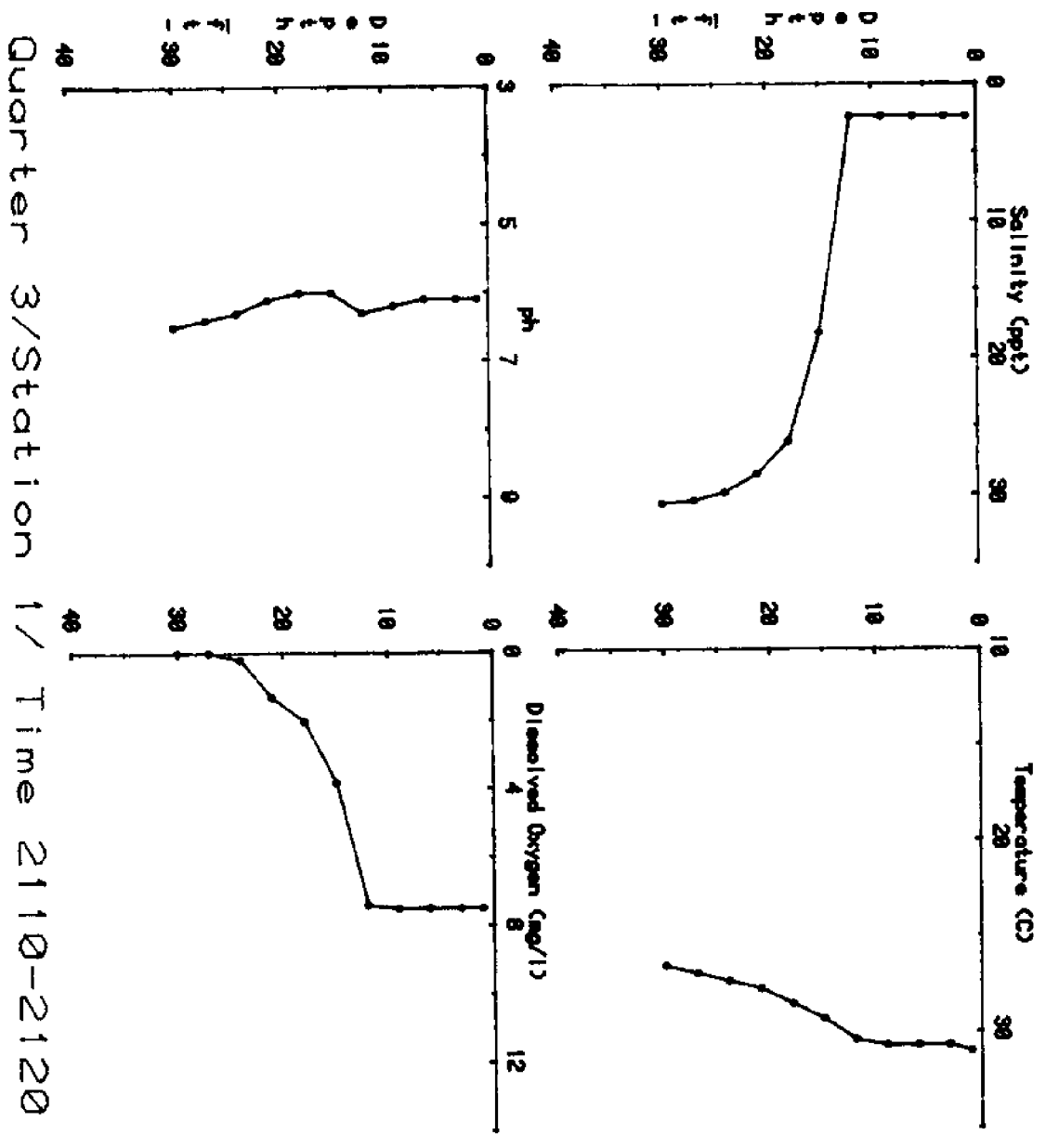
Quarter 3/Station 1 / Time 2005-2015

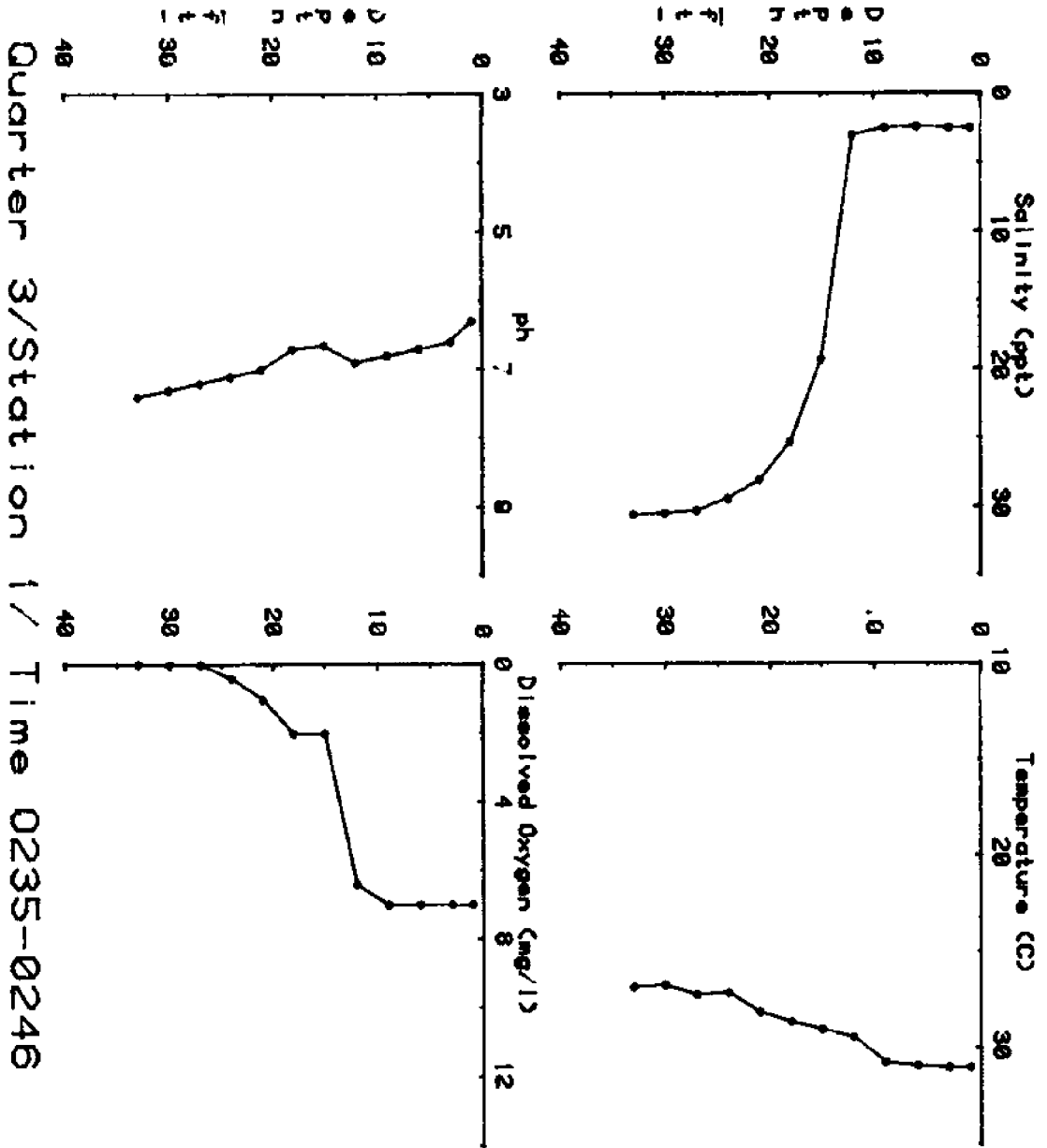


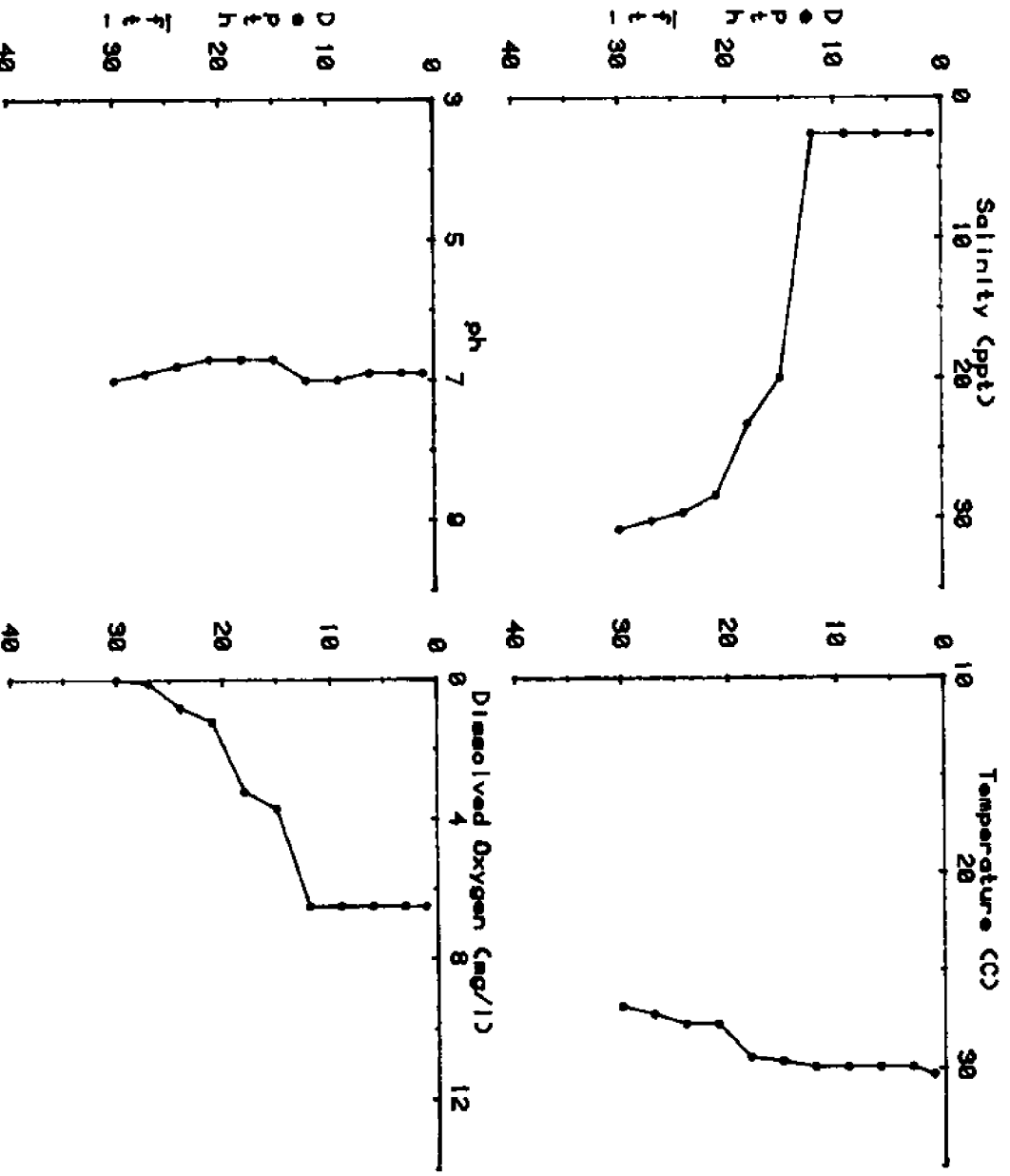


Quarter 3/Station 1 / Time 0910-0921

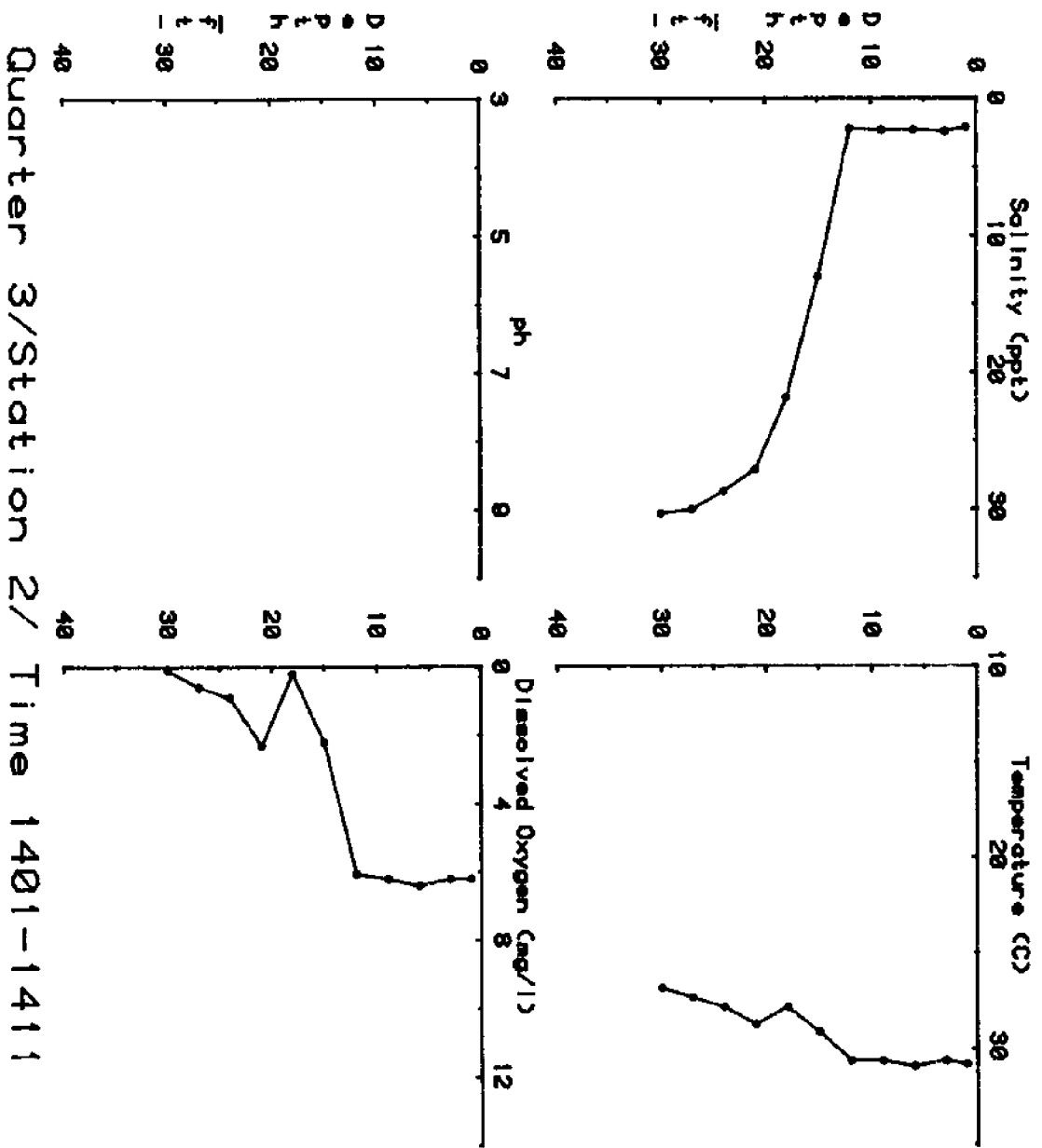


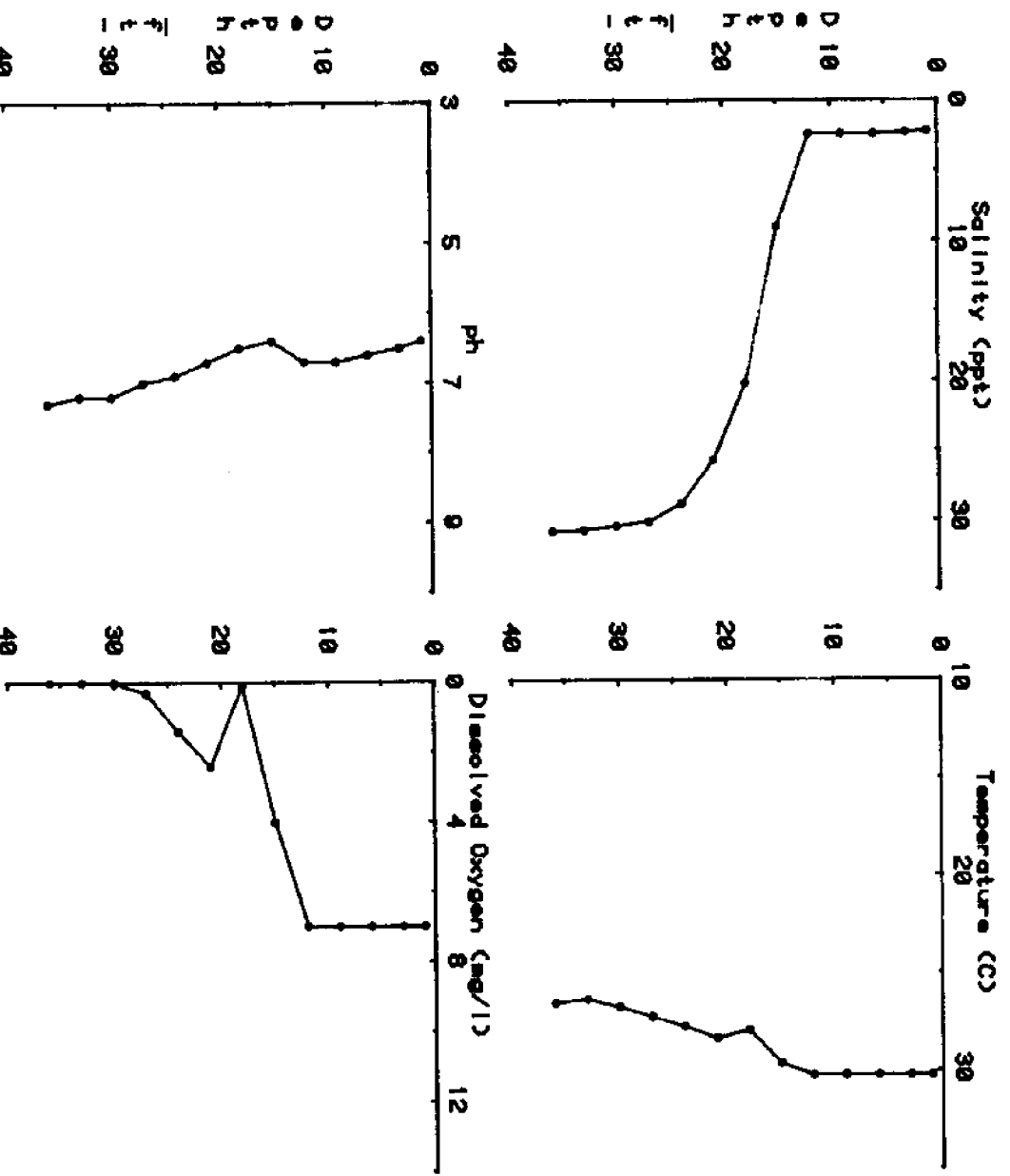




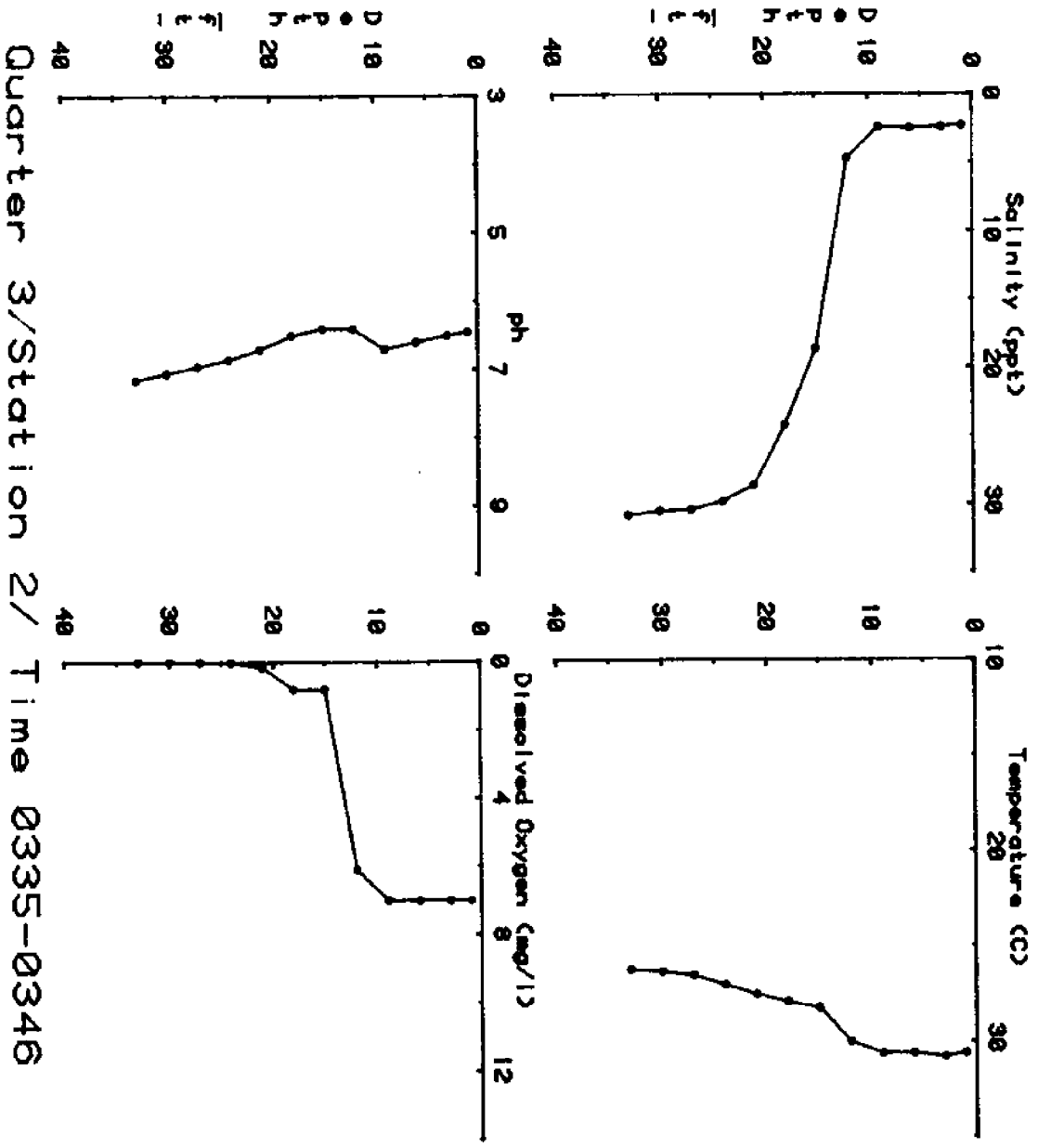


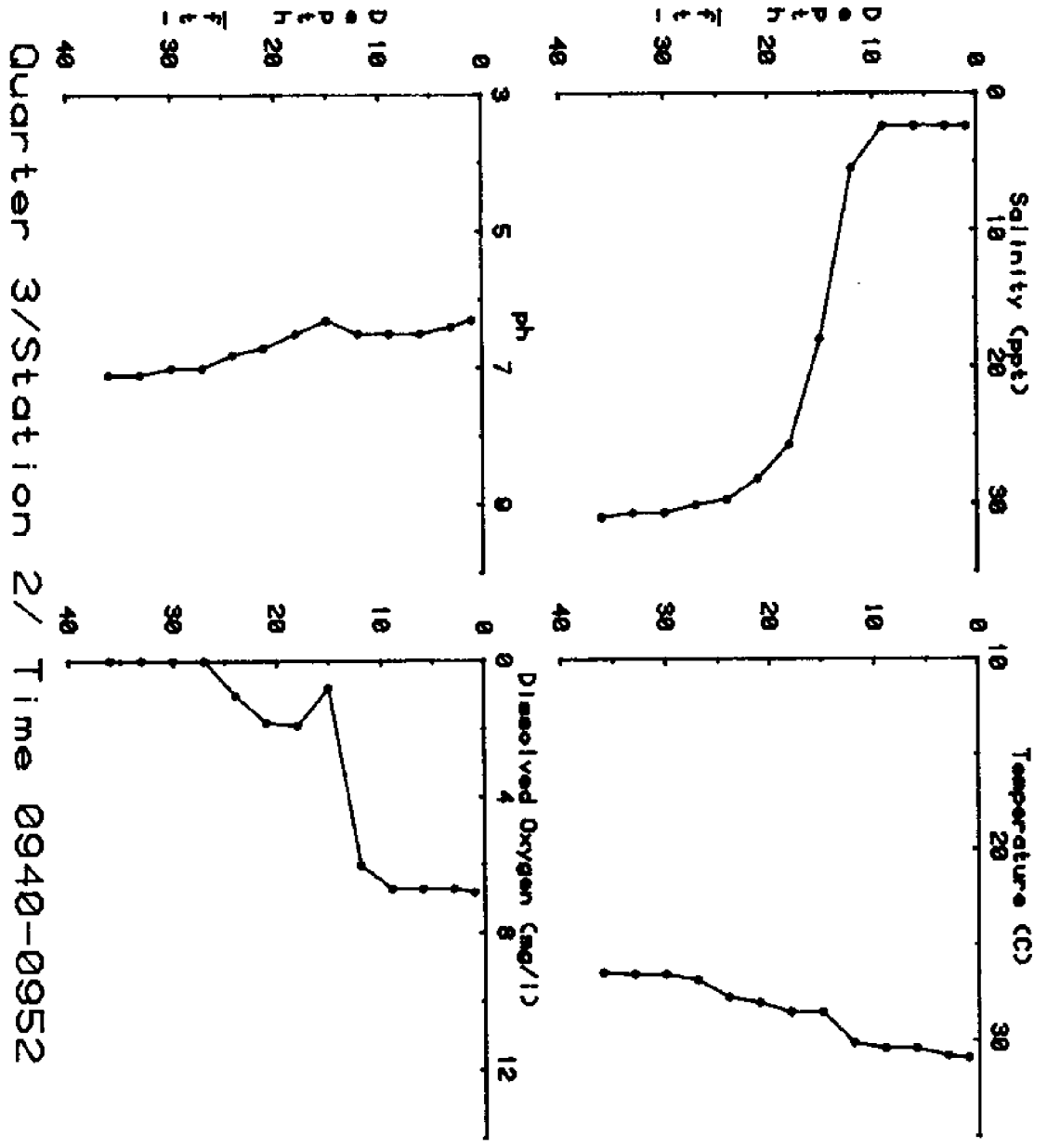
Quarter 3/Station 1 / Time 0808-0818

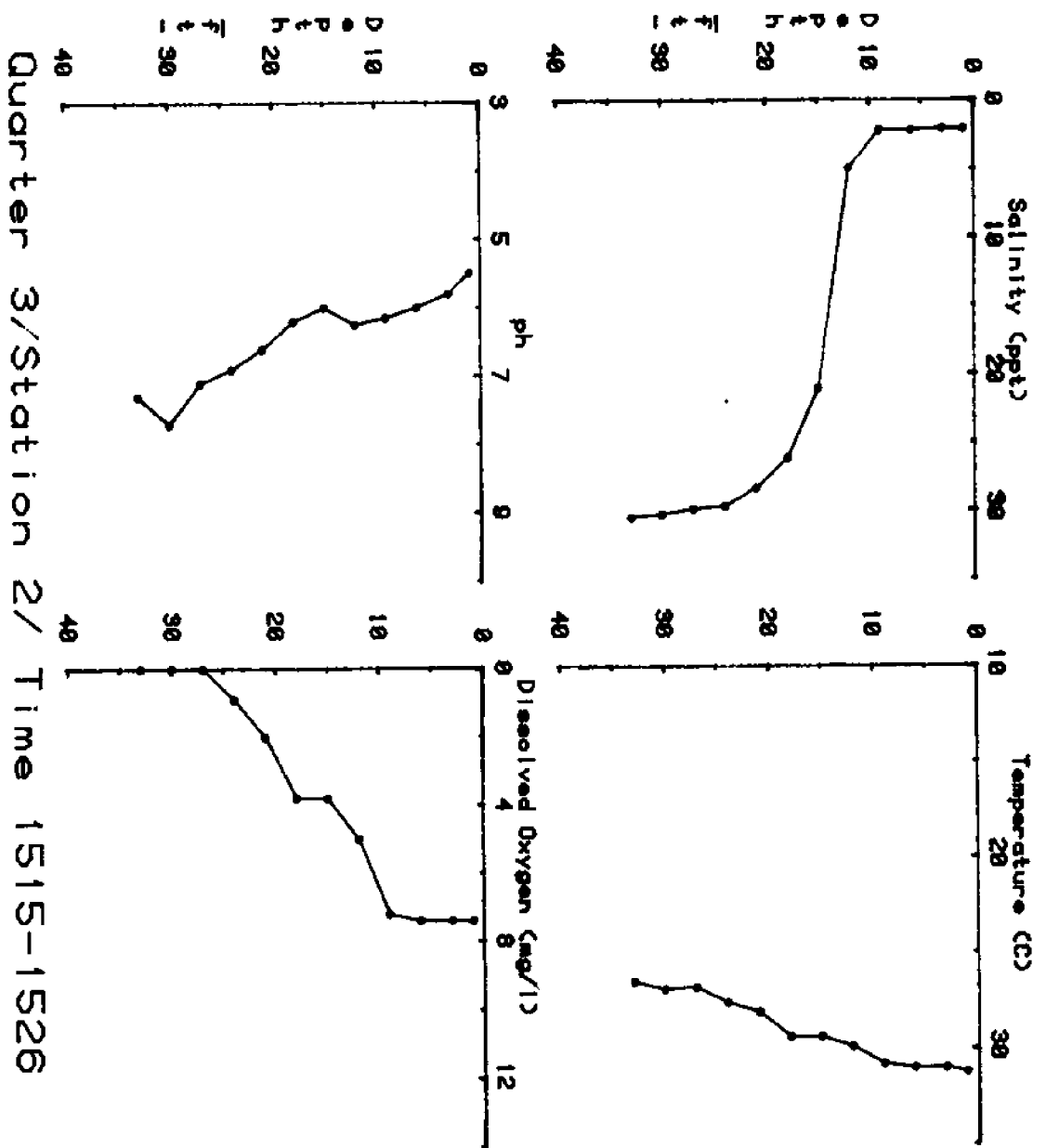


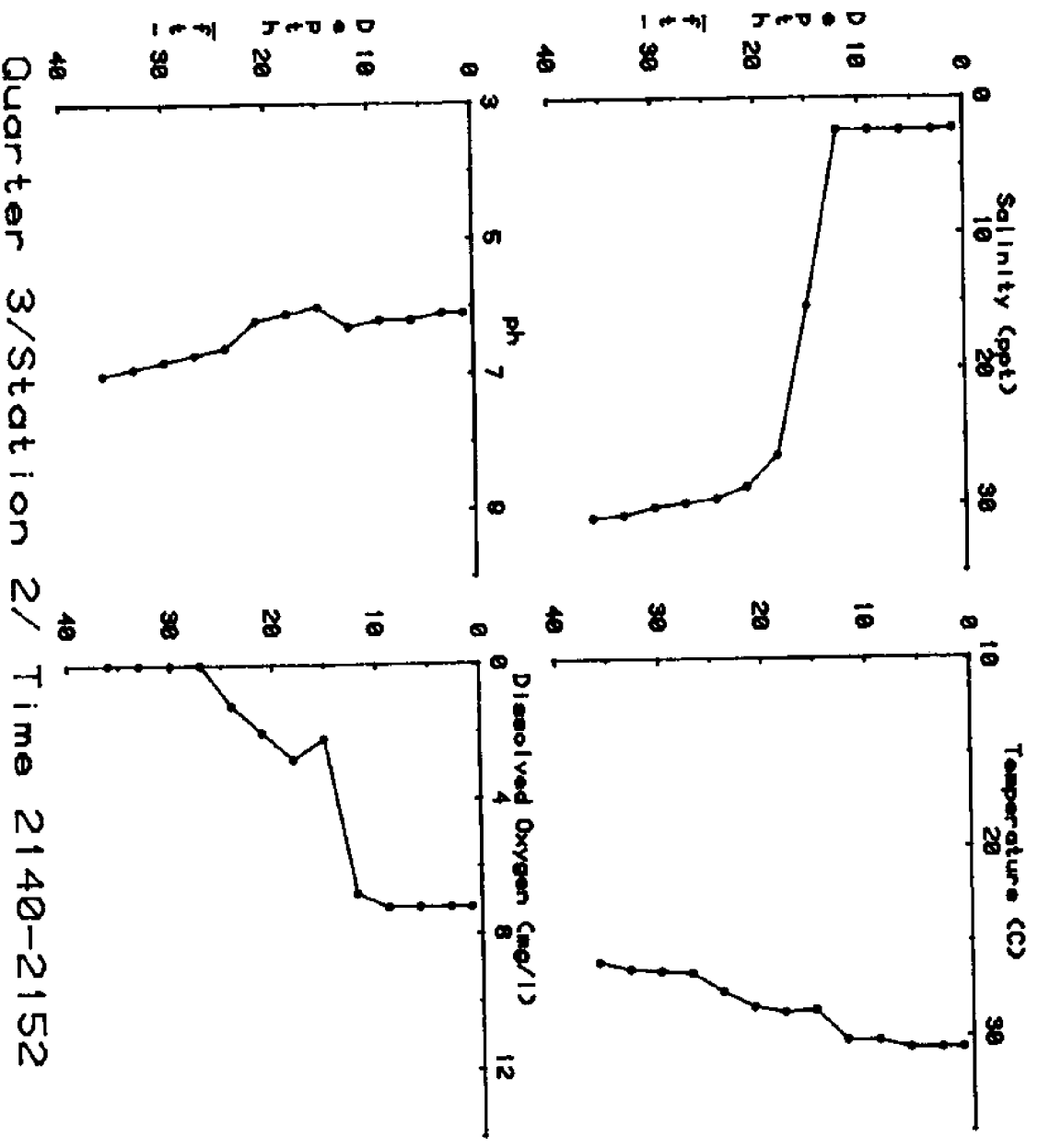


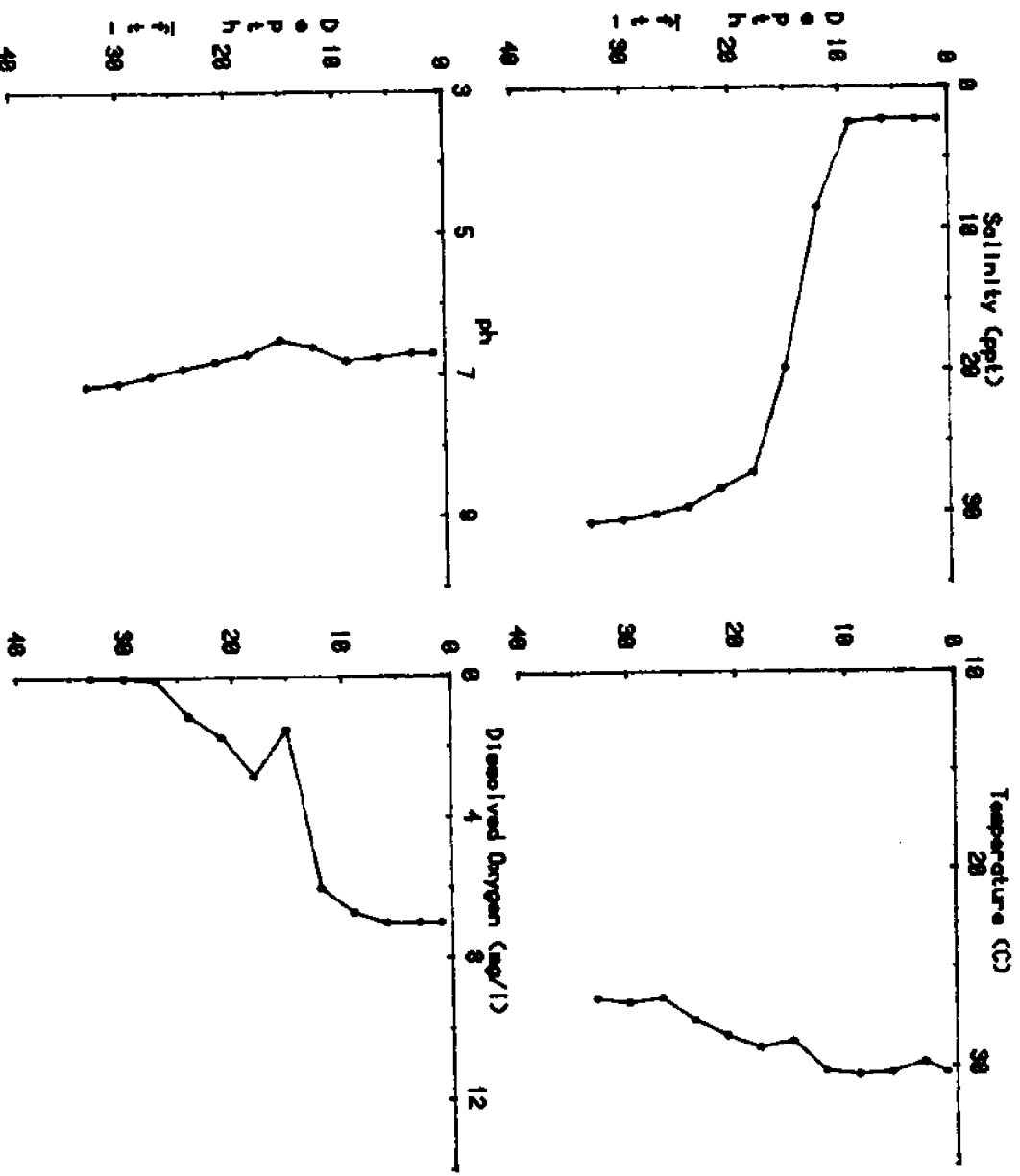
Quarter 3/Station 2/ Time 2105-2117



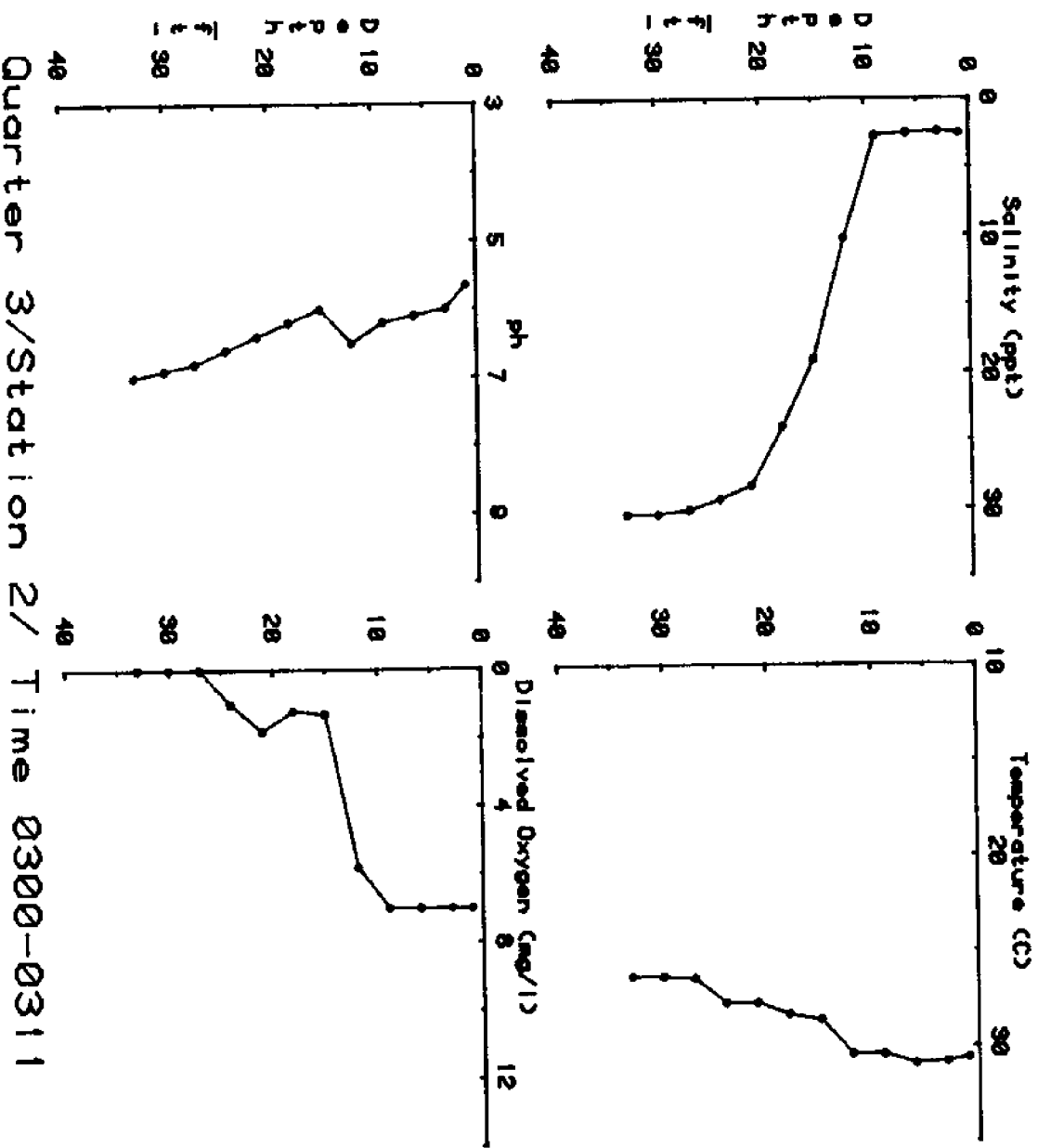


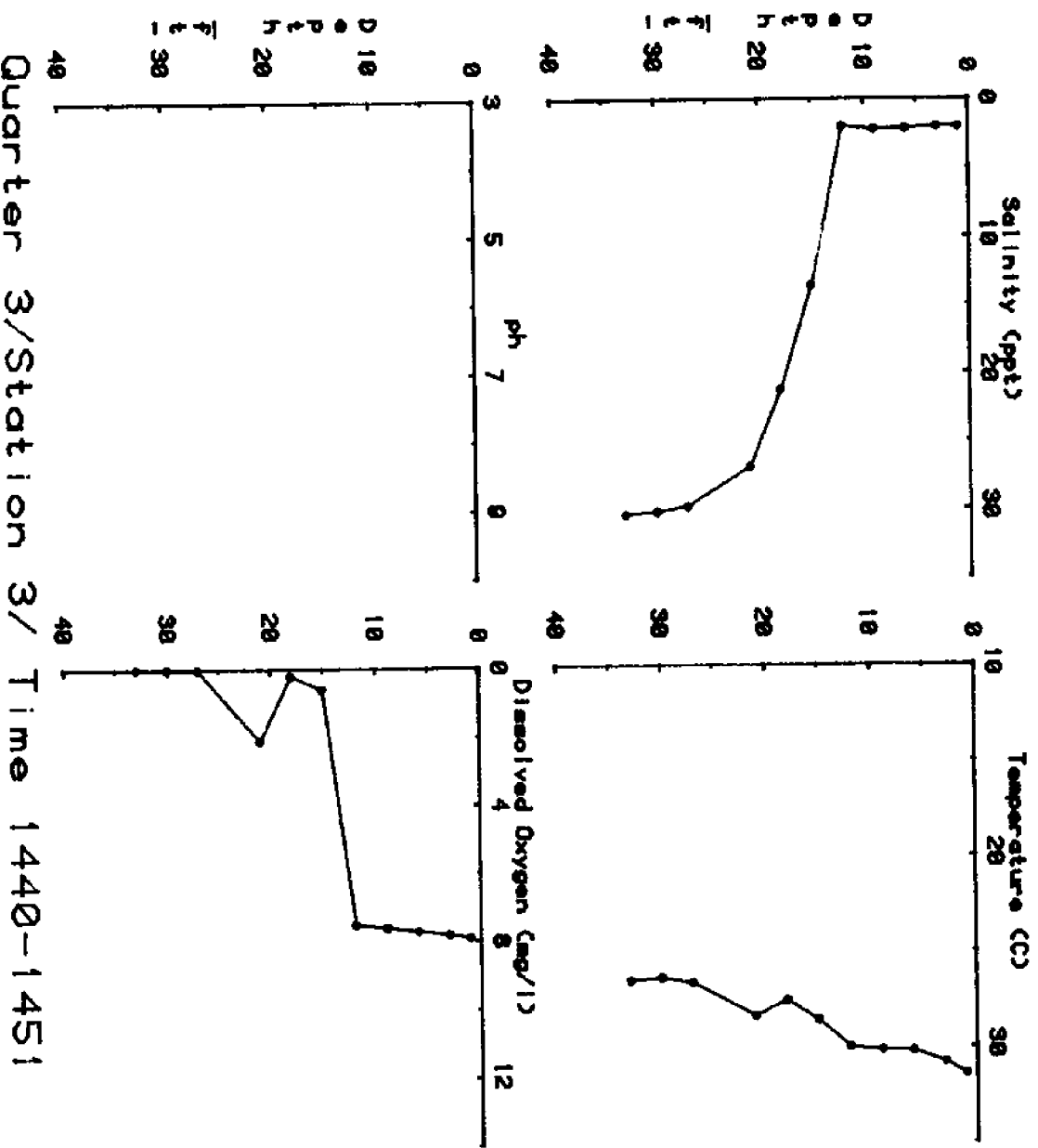


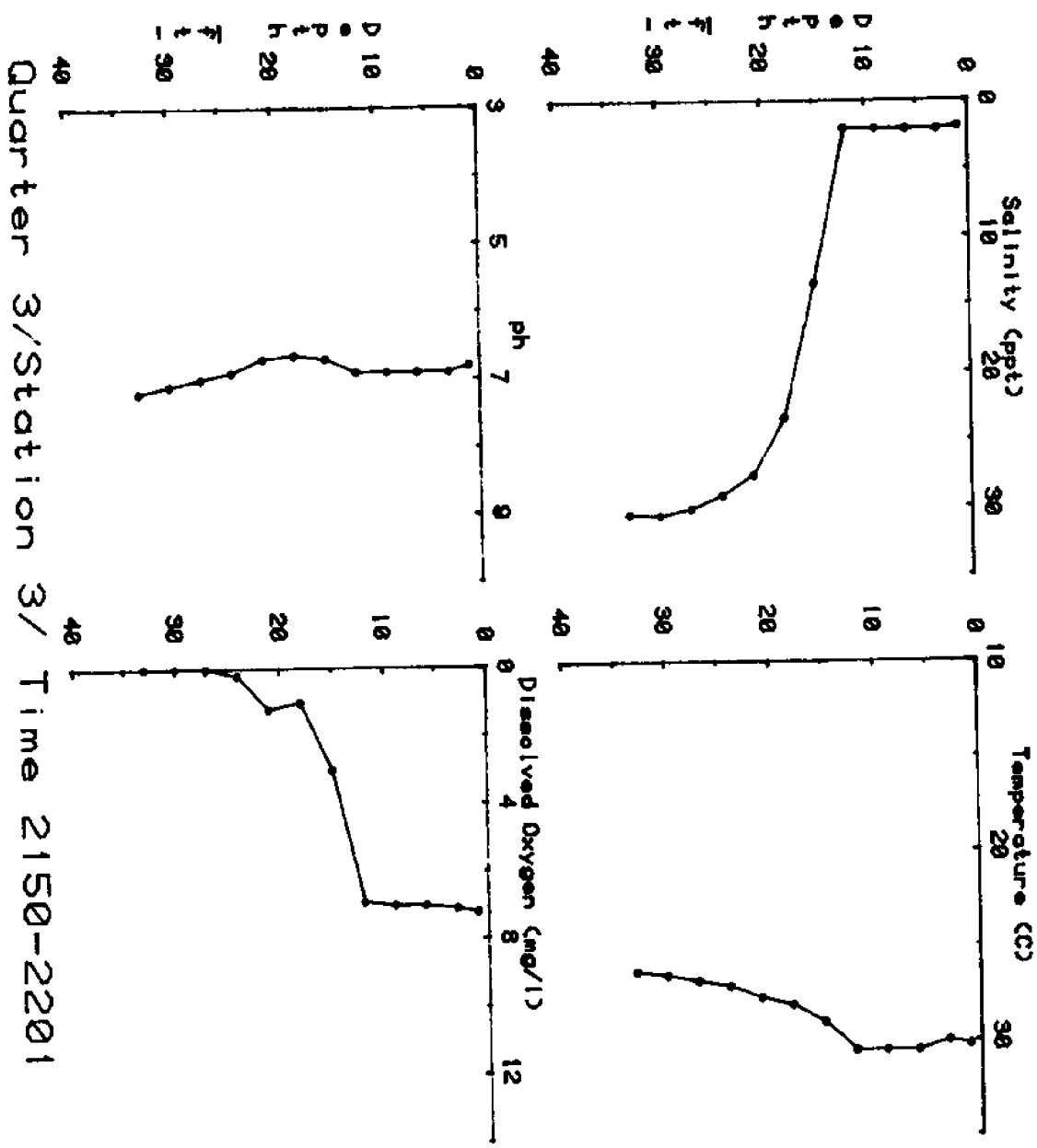


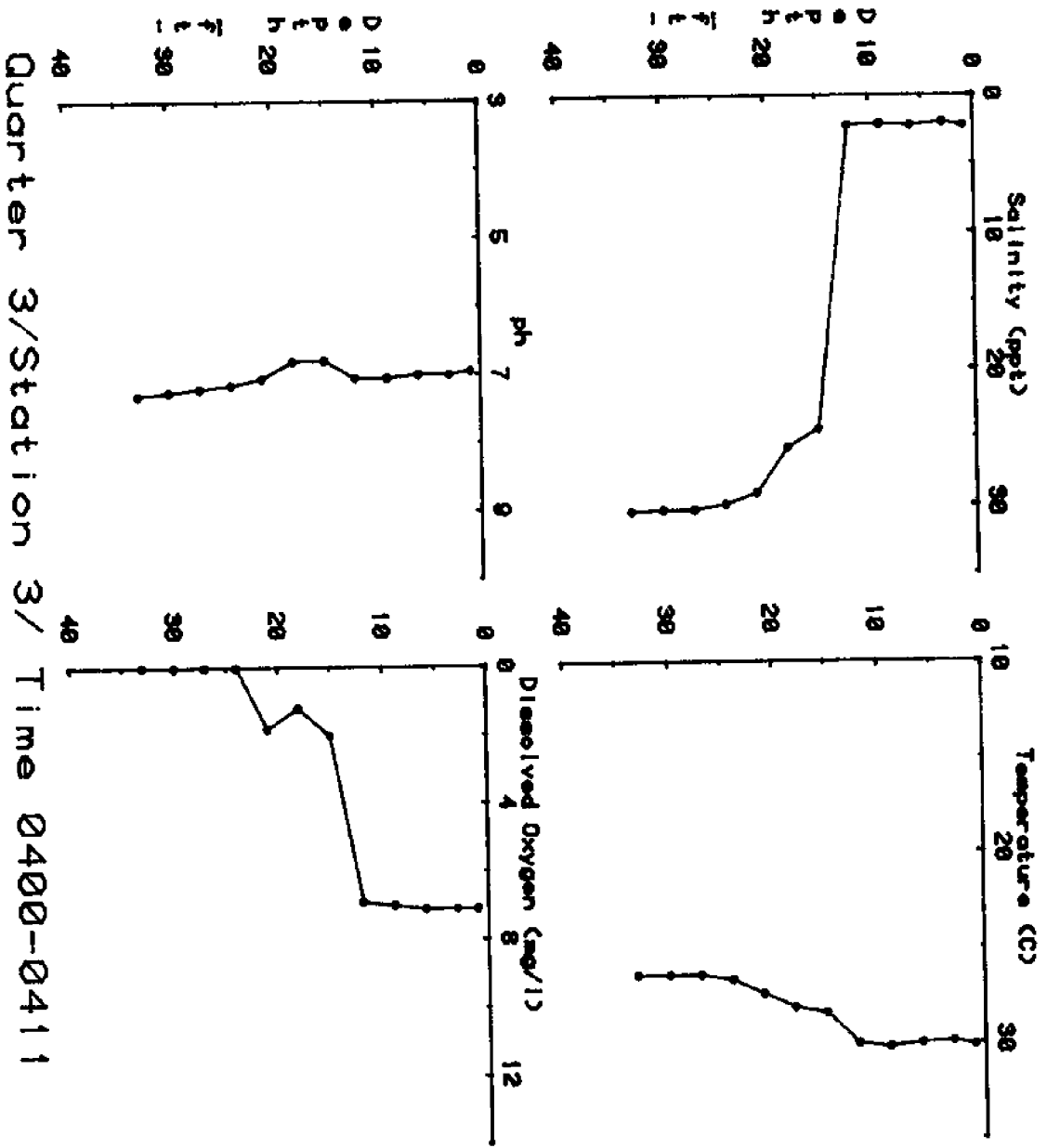


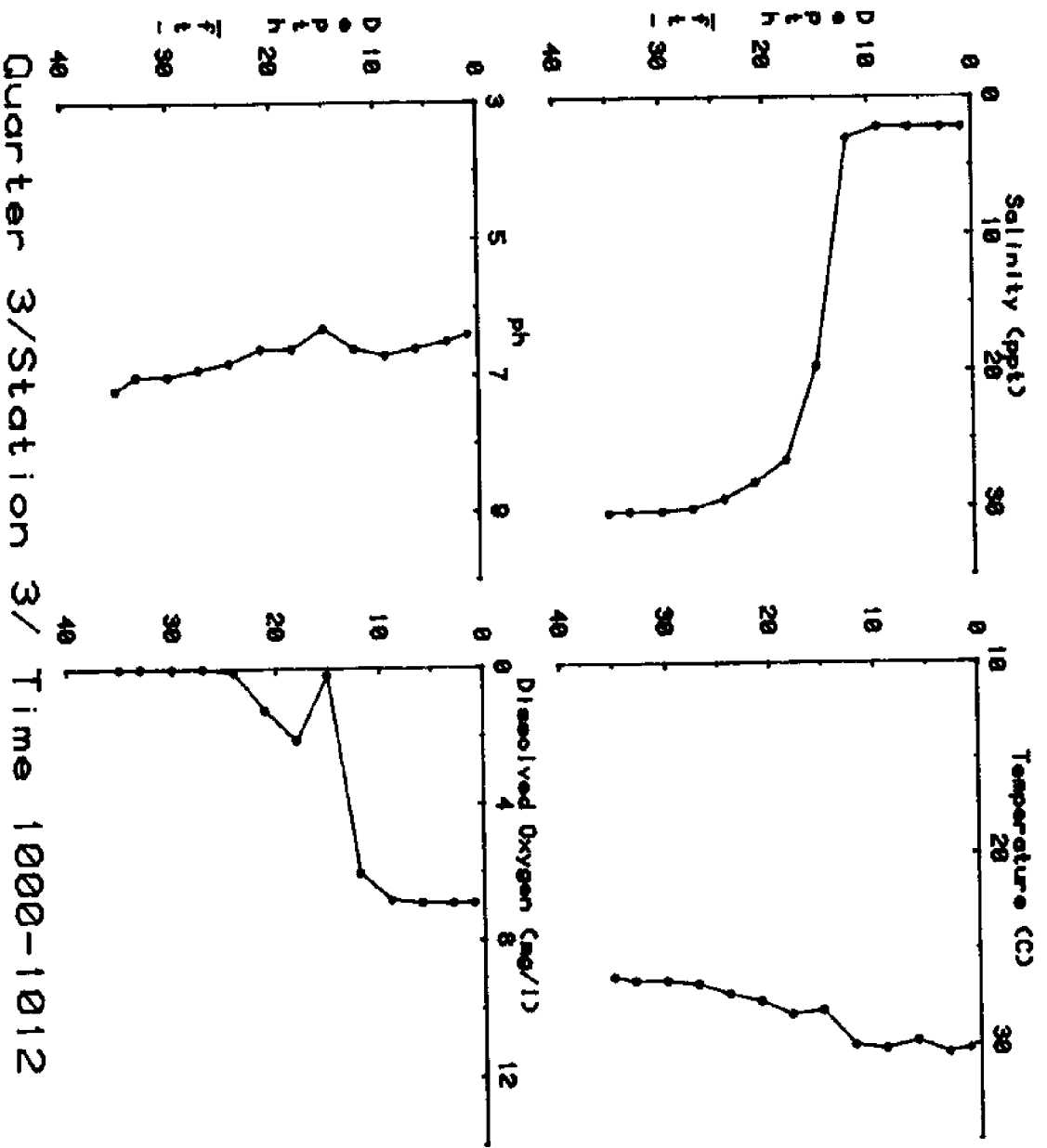
Quarter 3/Station 2/ Time 0830-0841

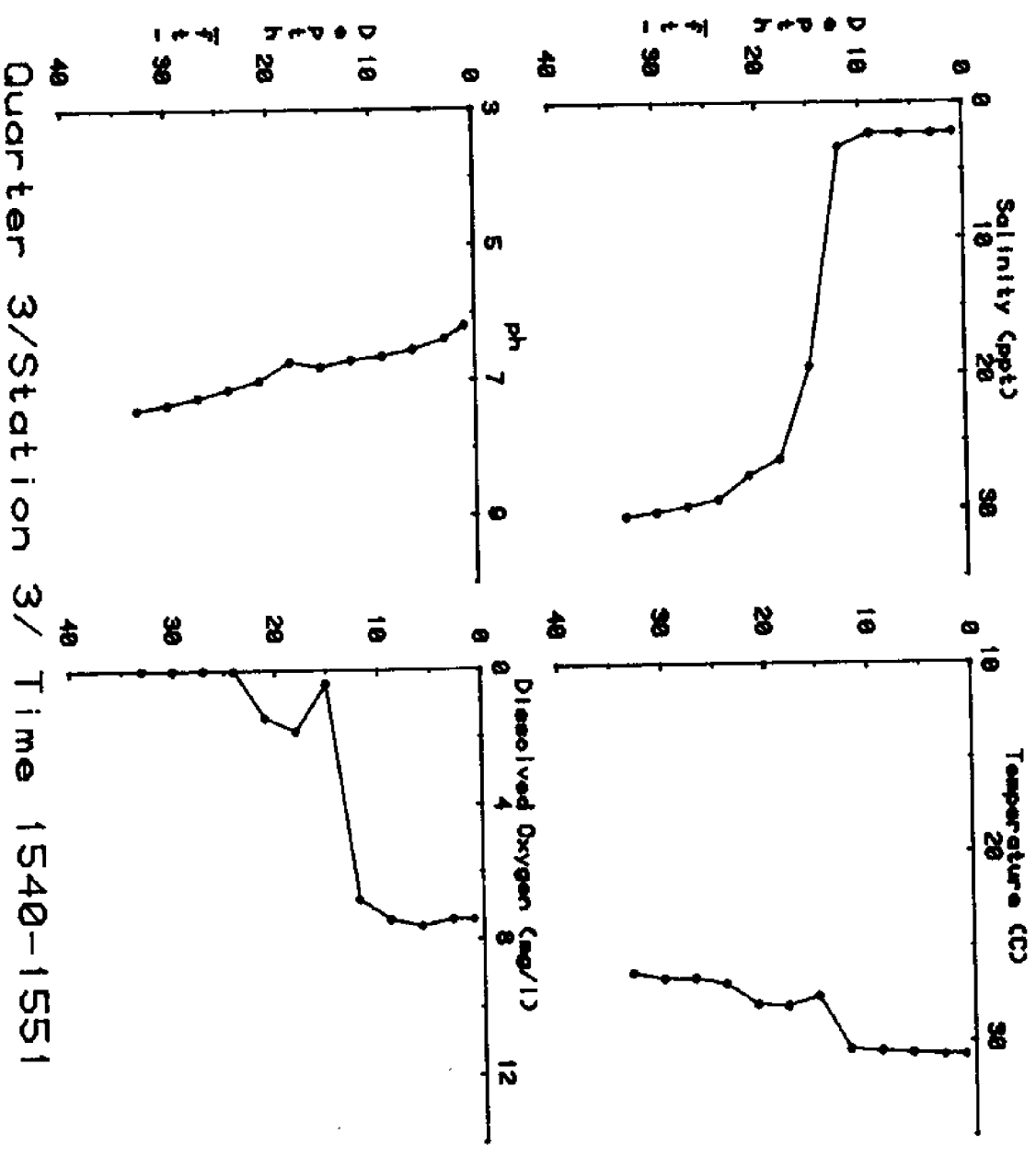


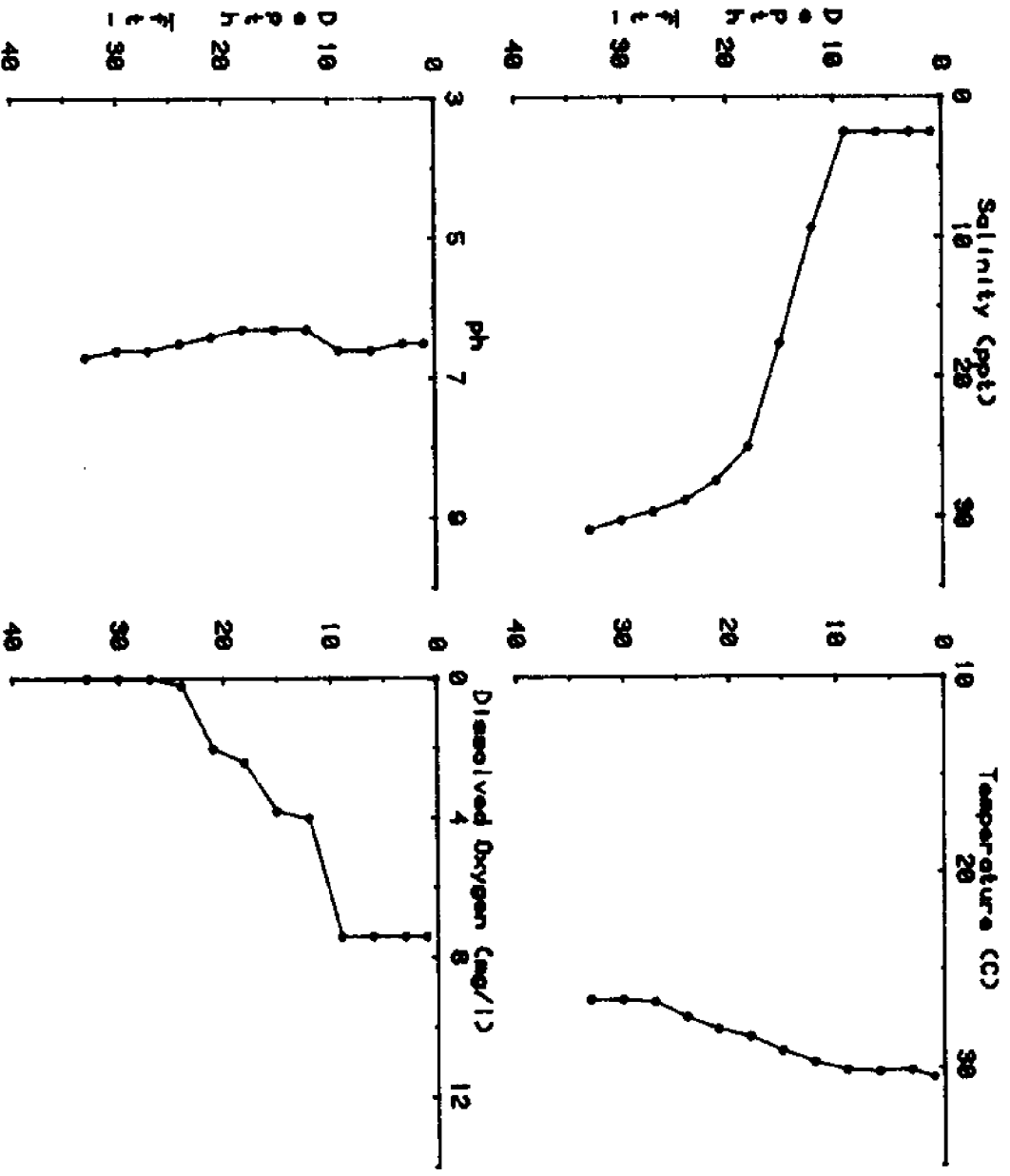




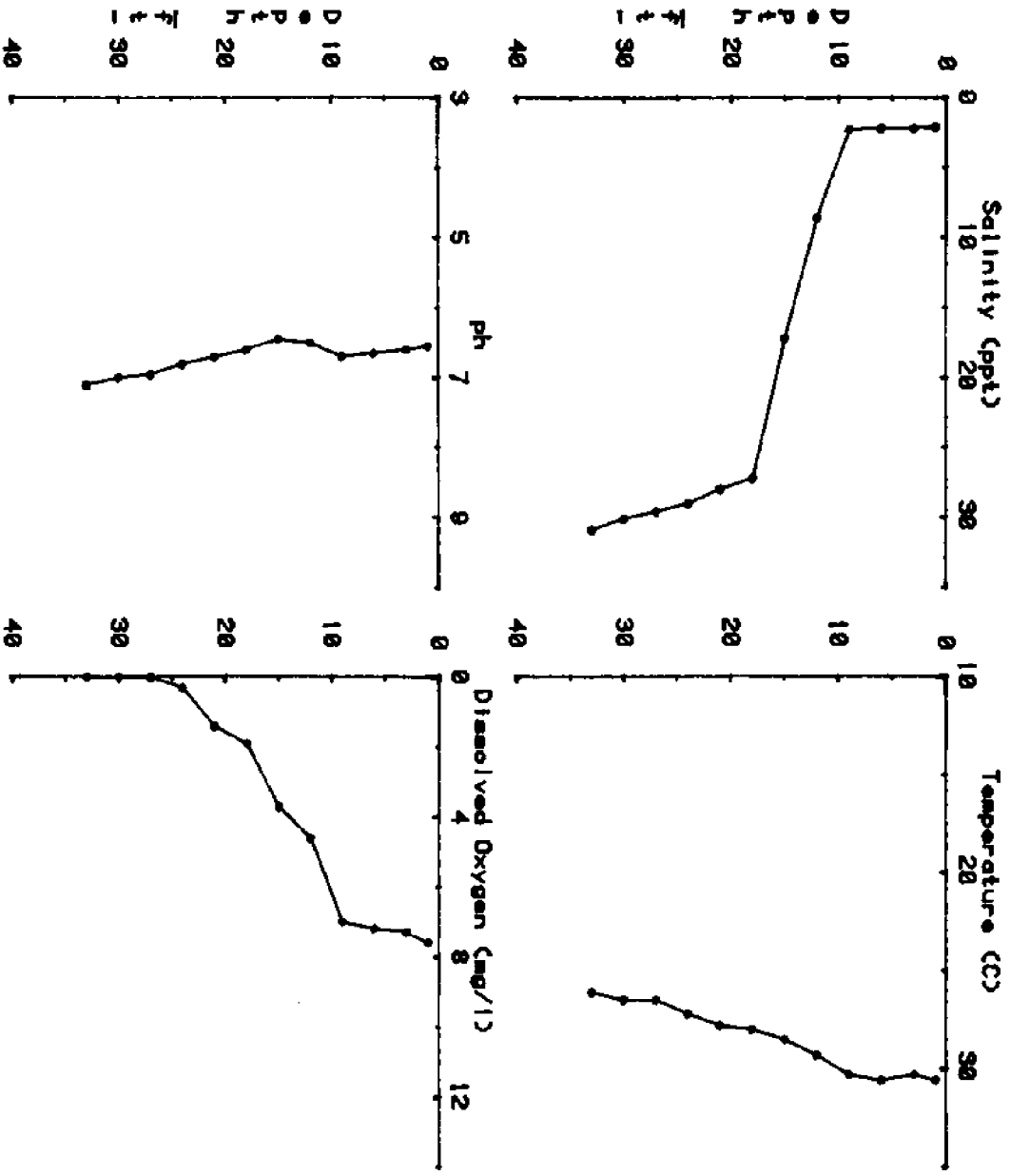




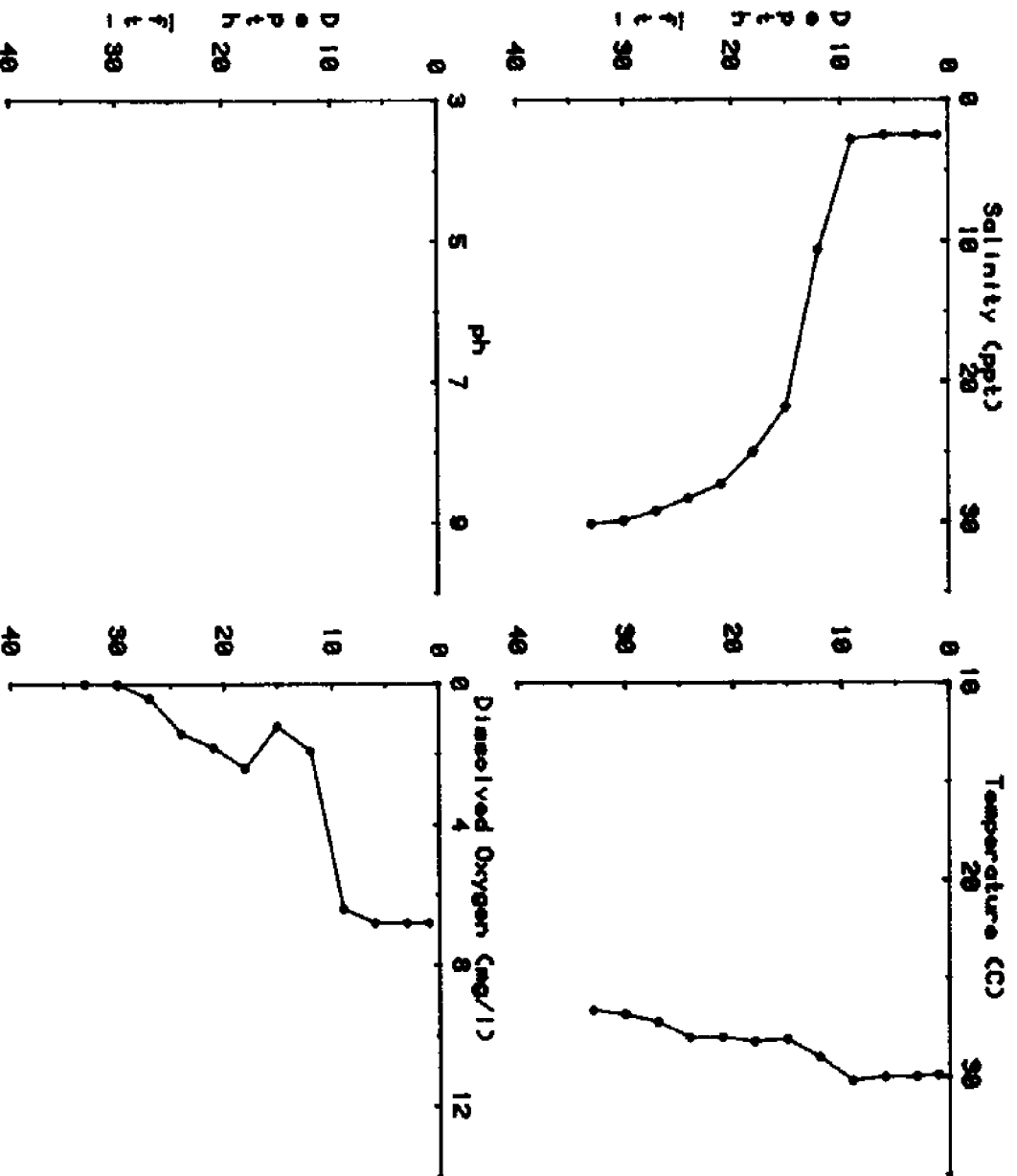




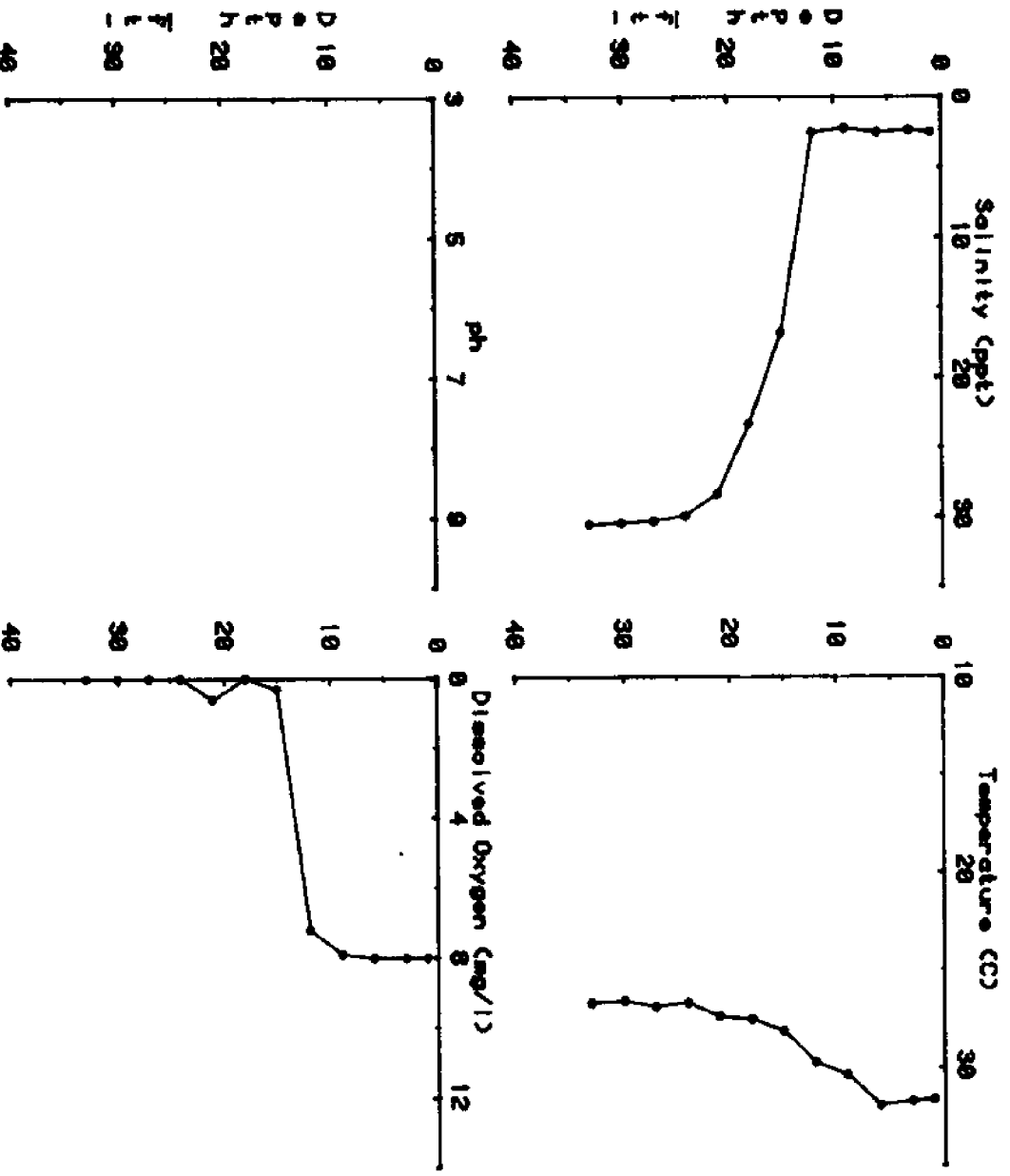
Quarter 3/Station 3/ Time 2205-2216



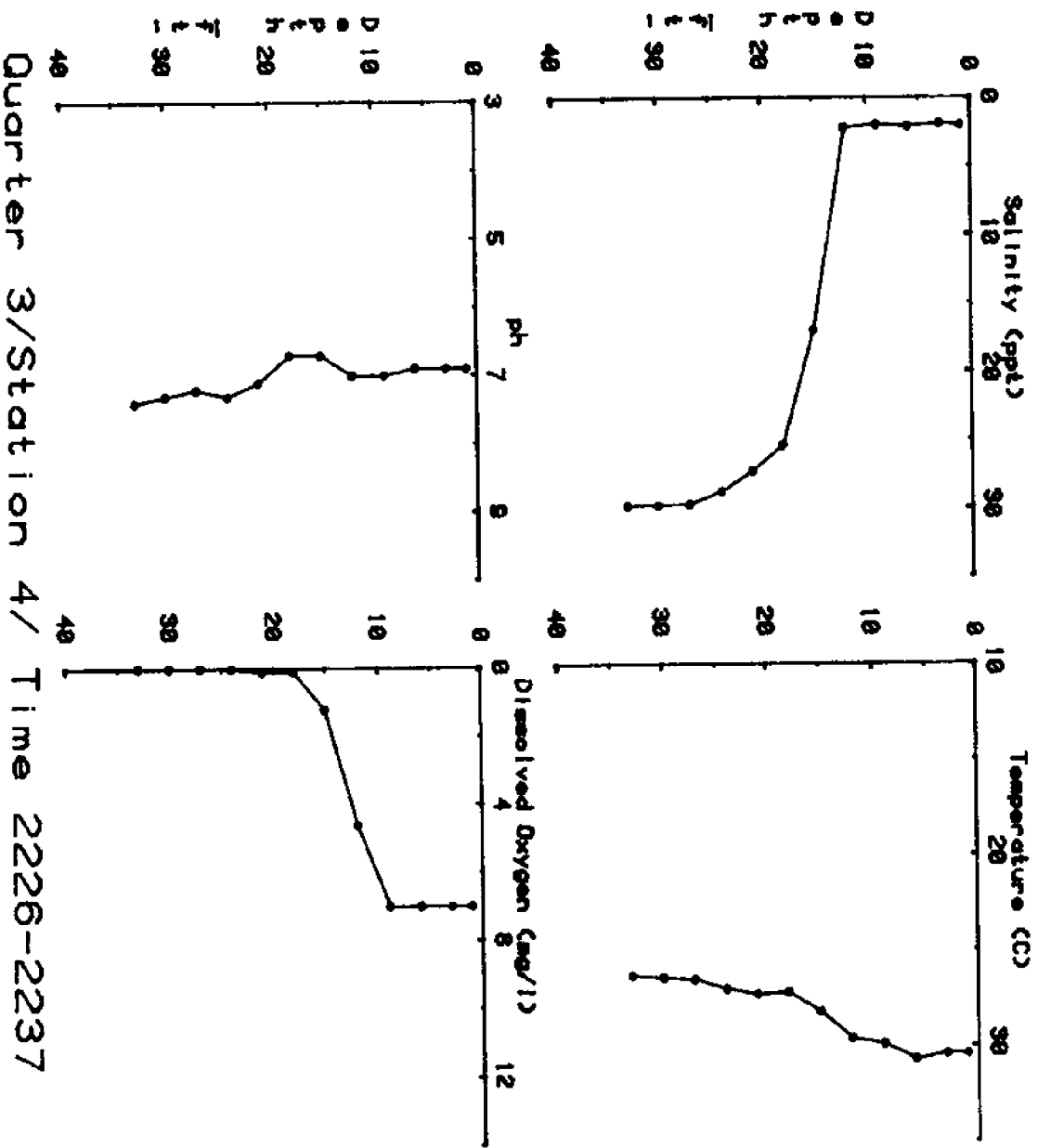
Quarter 3/Station 3/ Time 0325-0336

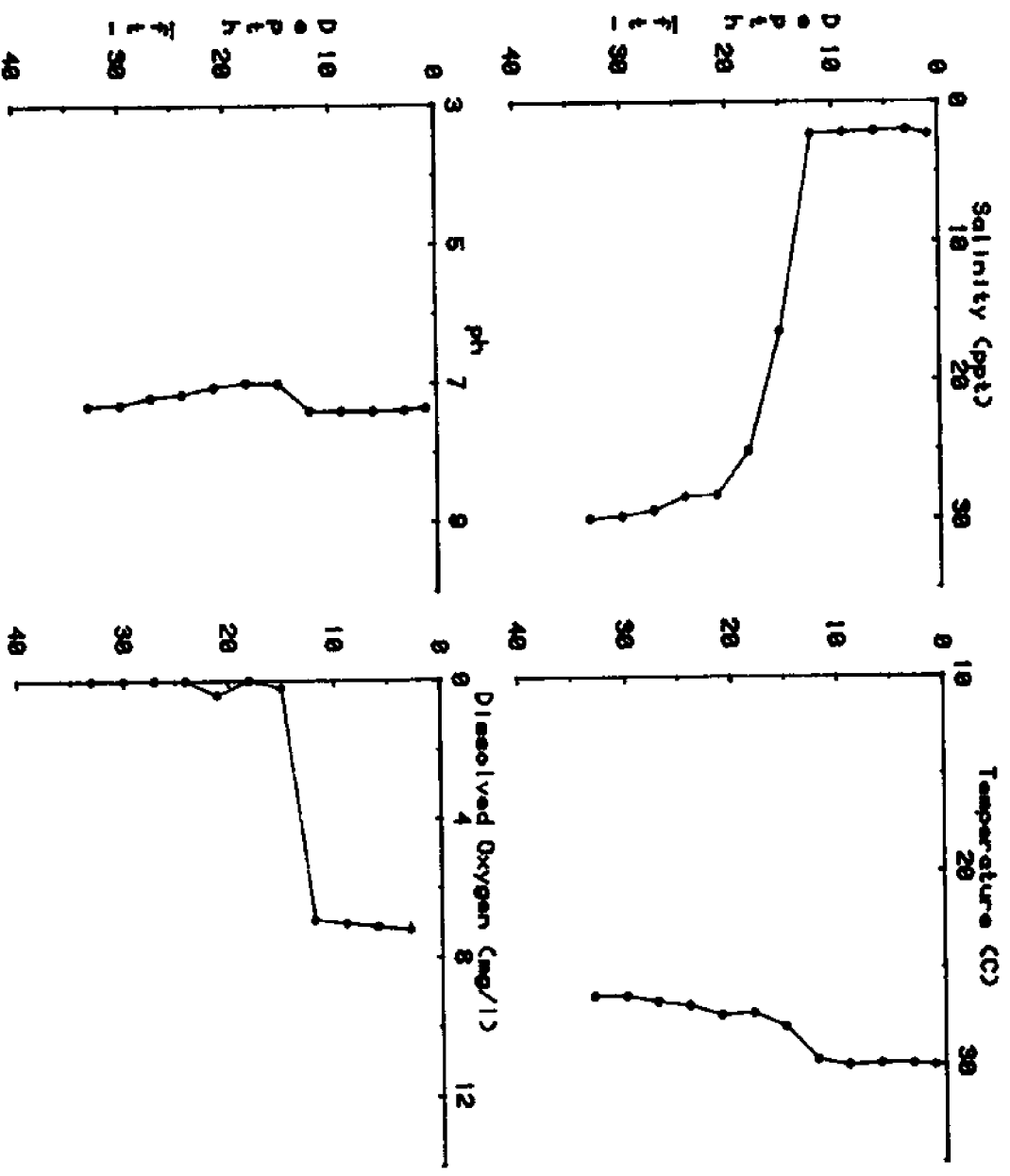


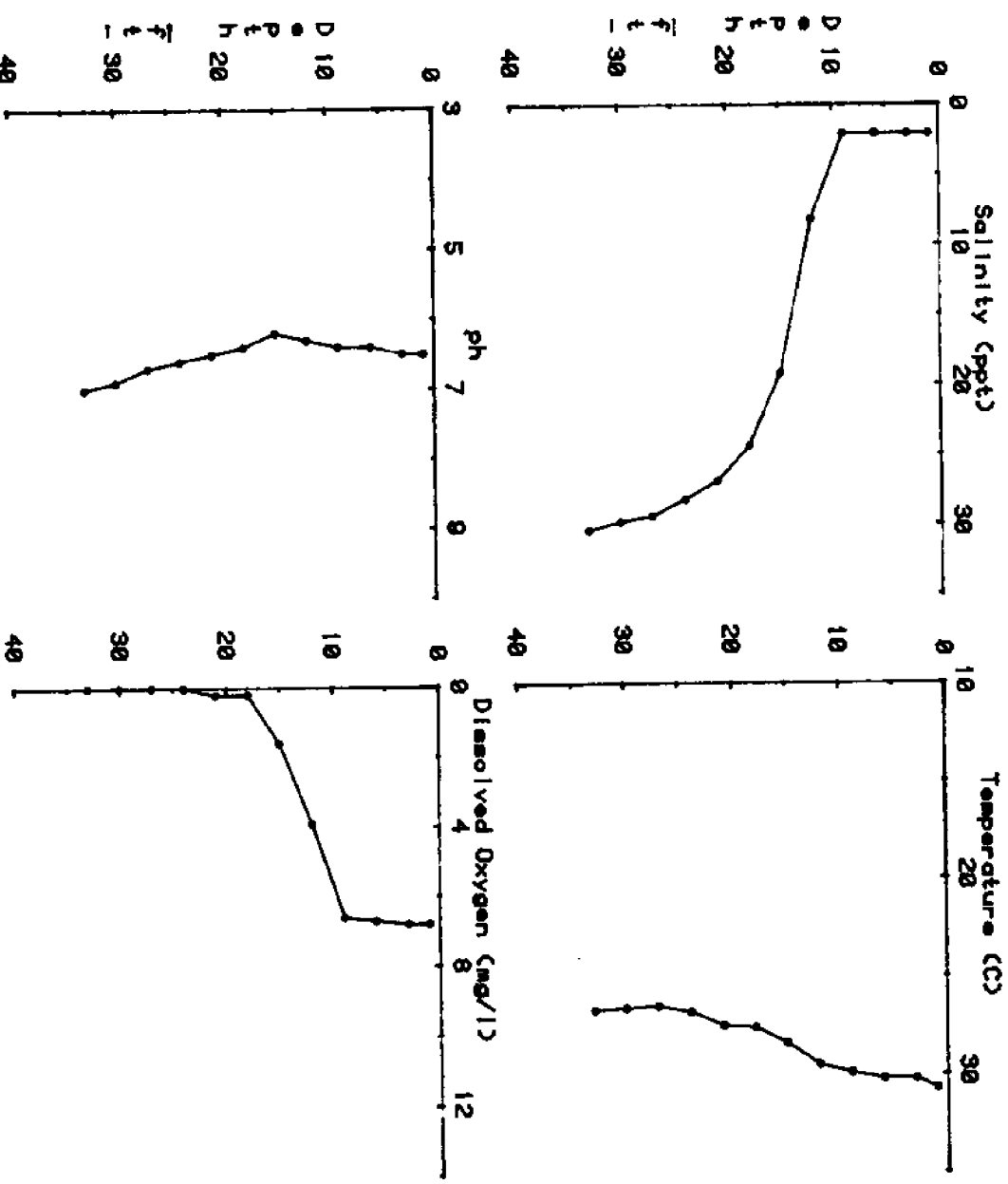
Quarter 3/Station 3/ Time 0855-0906

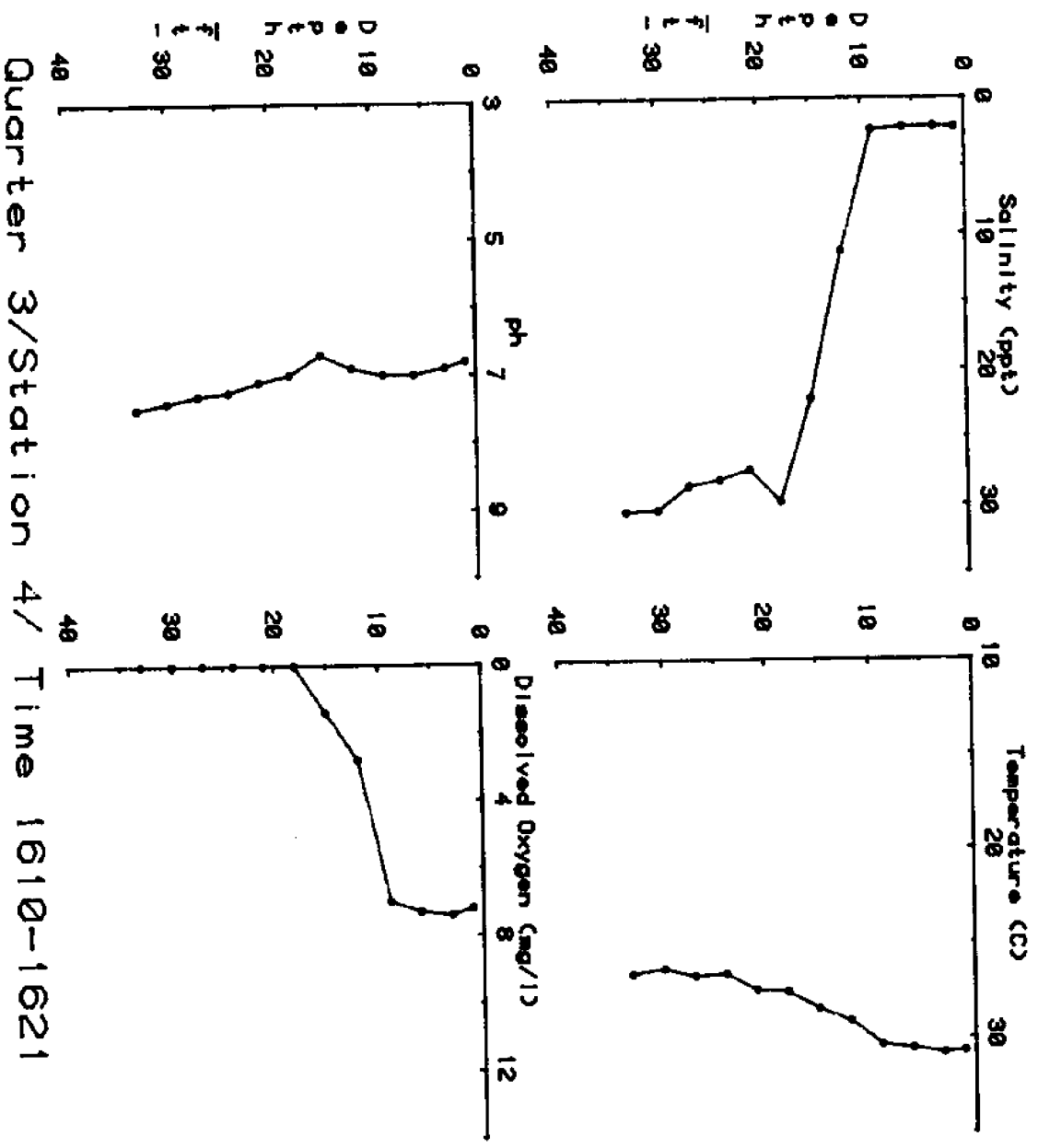


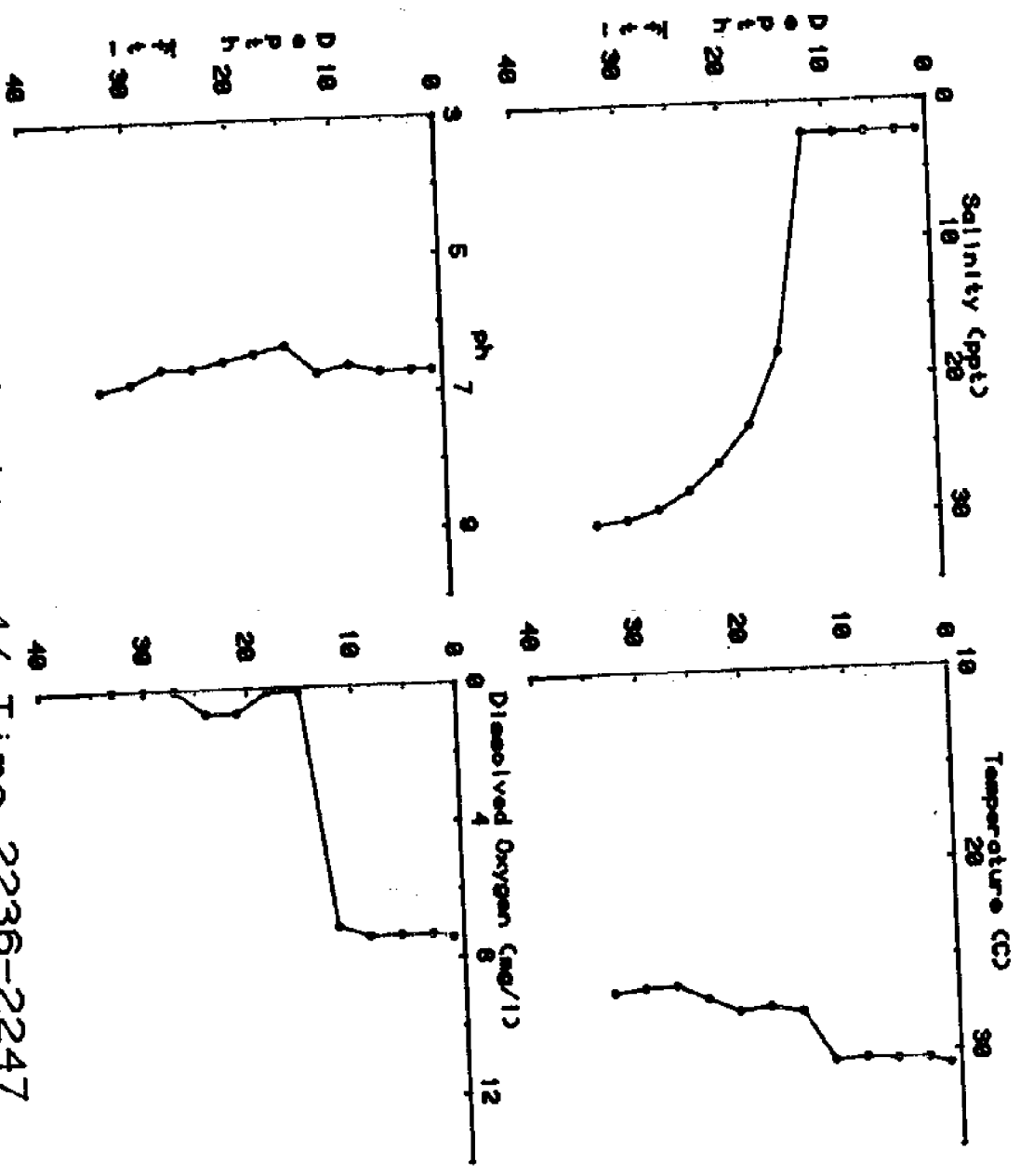
Quarter 3/Station 4/ Time 1520-1531



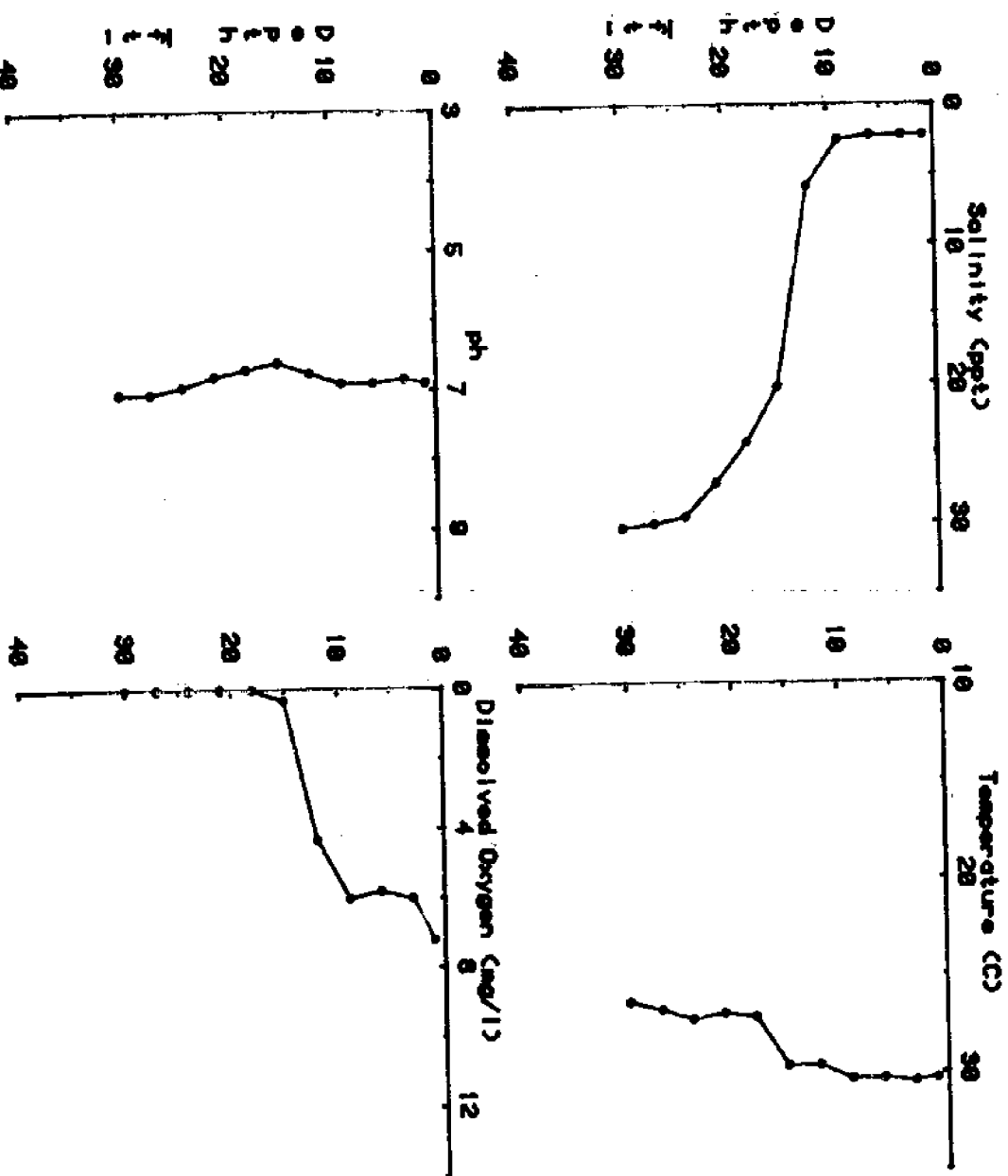




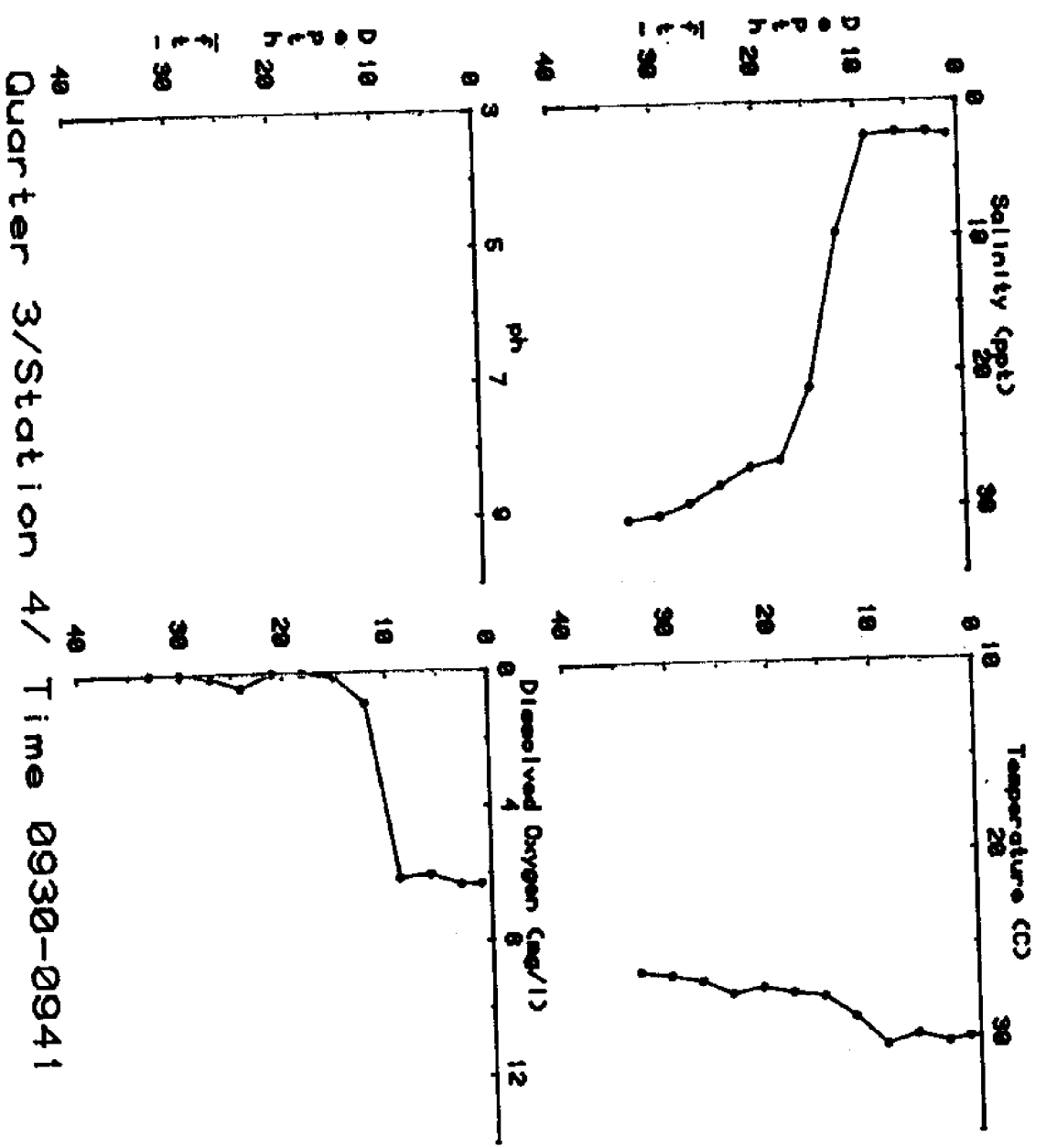


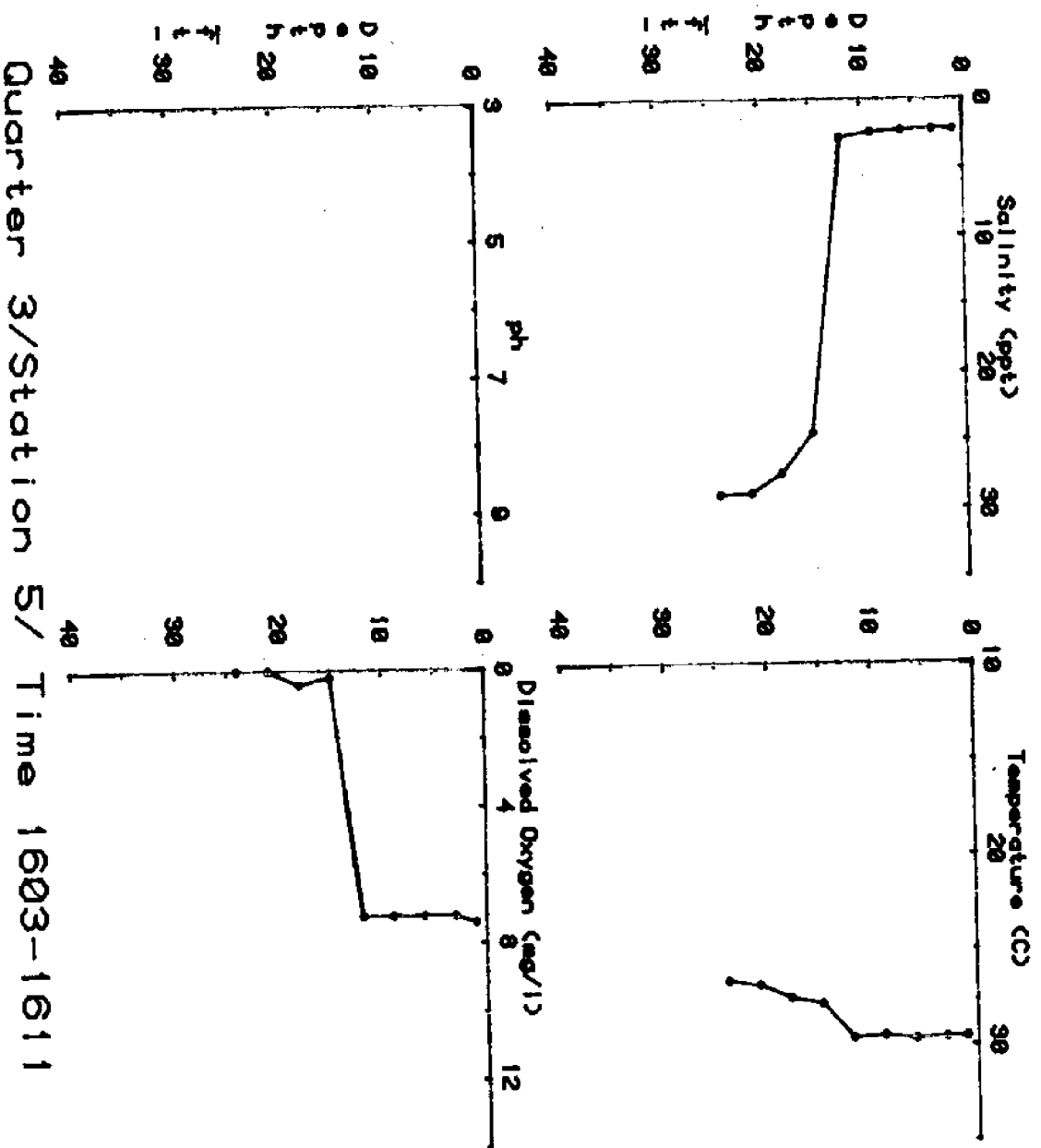


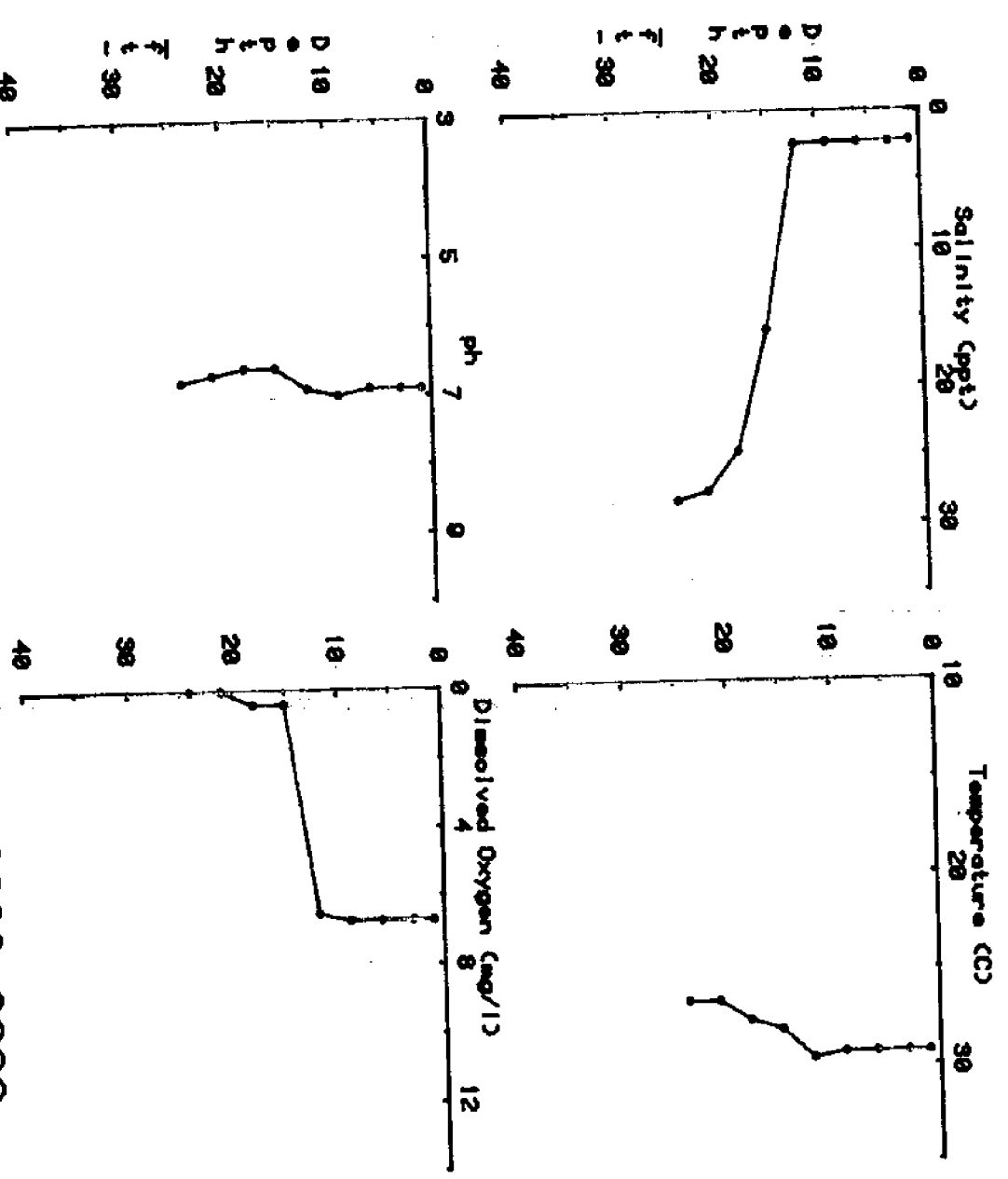
Quarter 3/Station 4/ Time 2236-2247



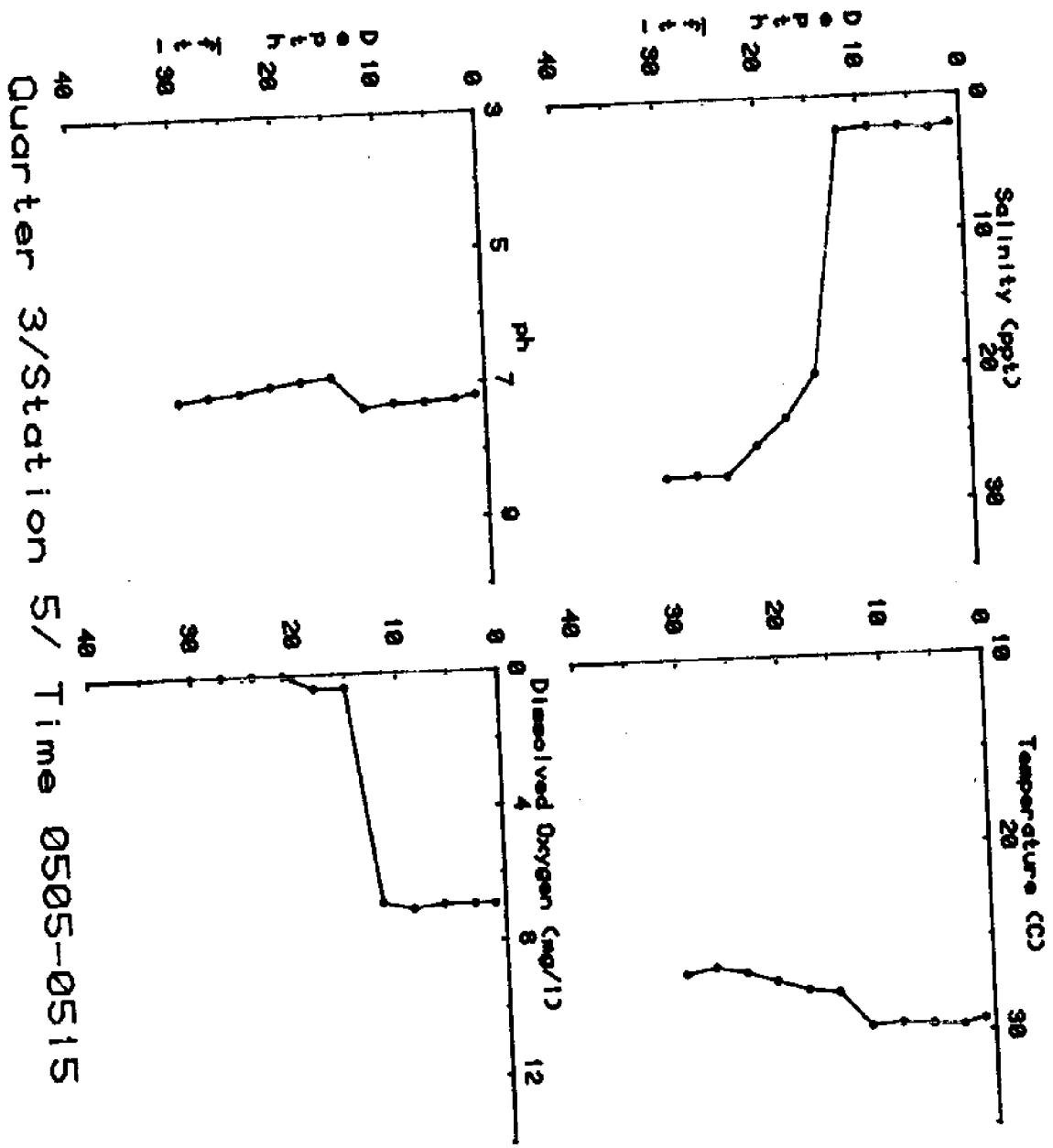
Quarter 3/Station 4/ Time 0350-0400



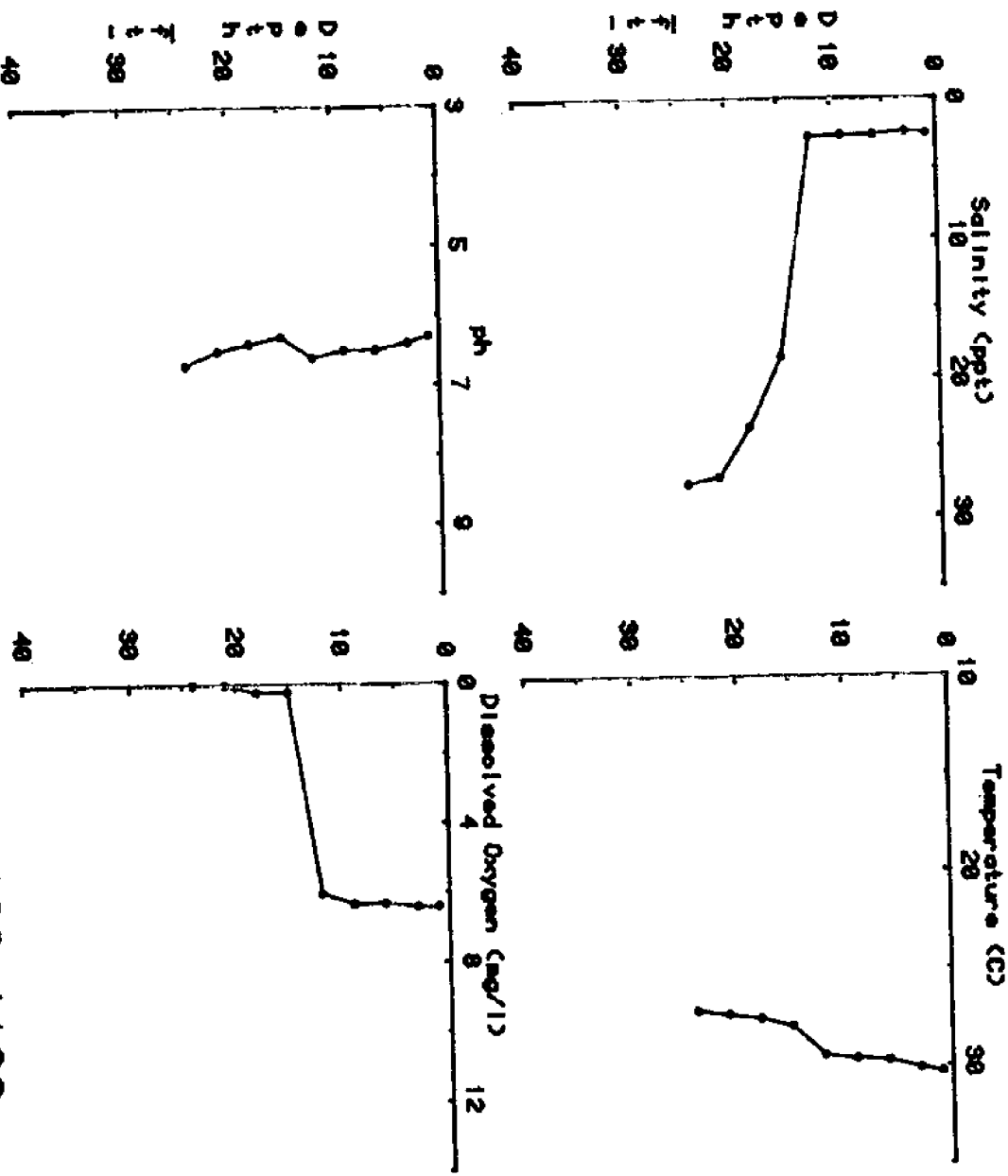




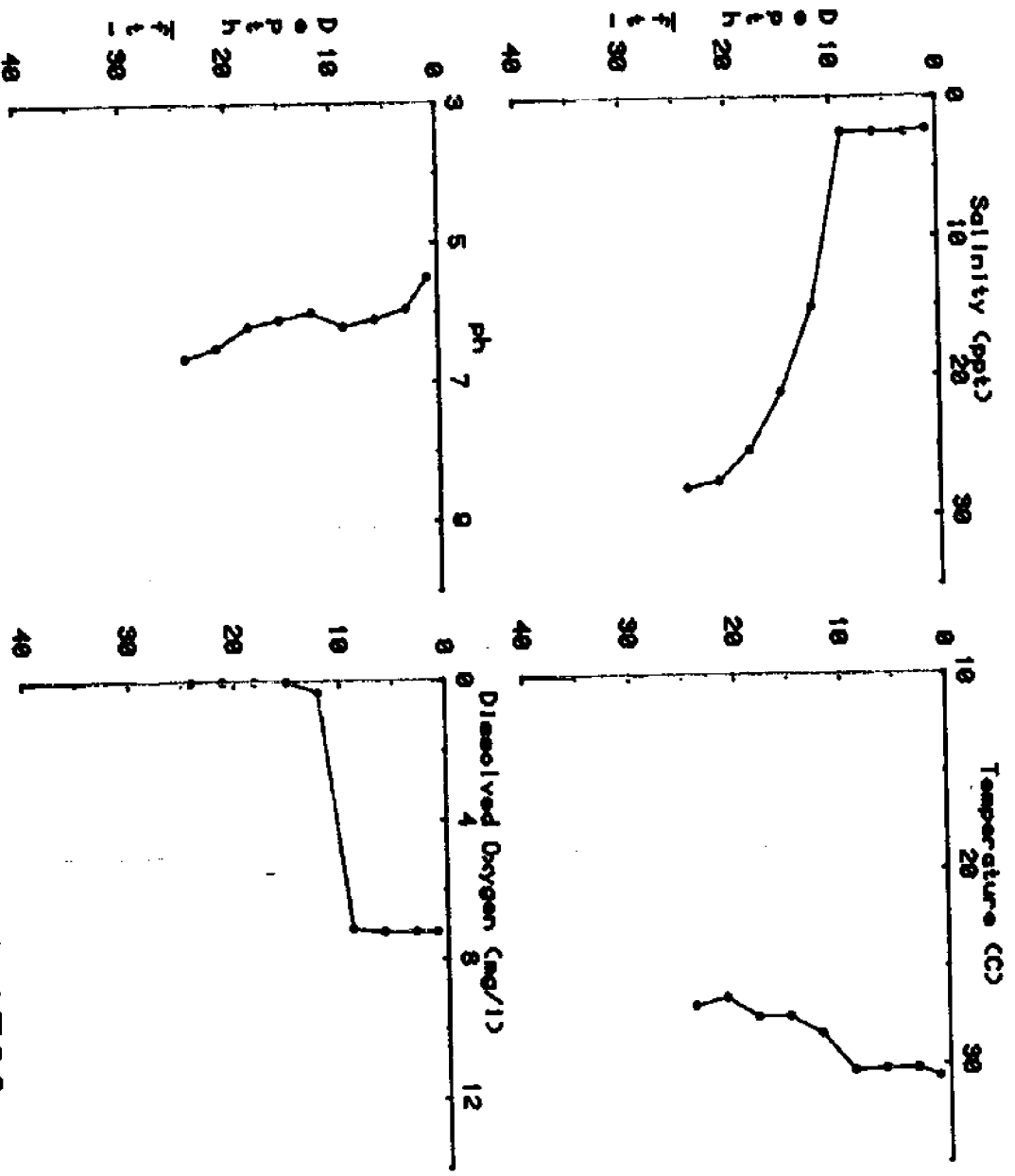
Quarter 3/Station 5/ Time 2300-2308



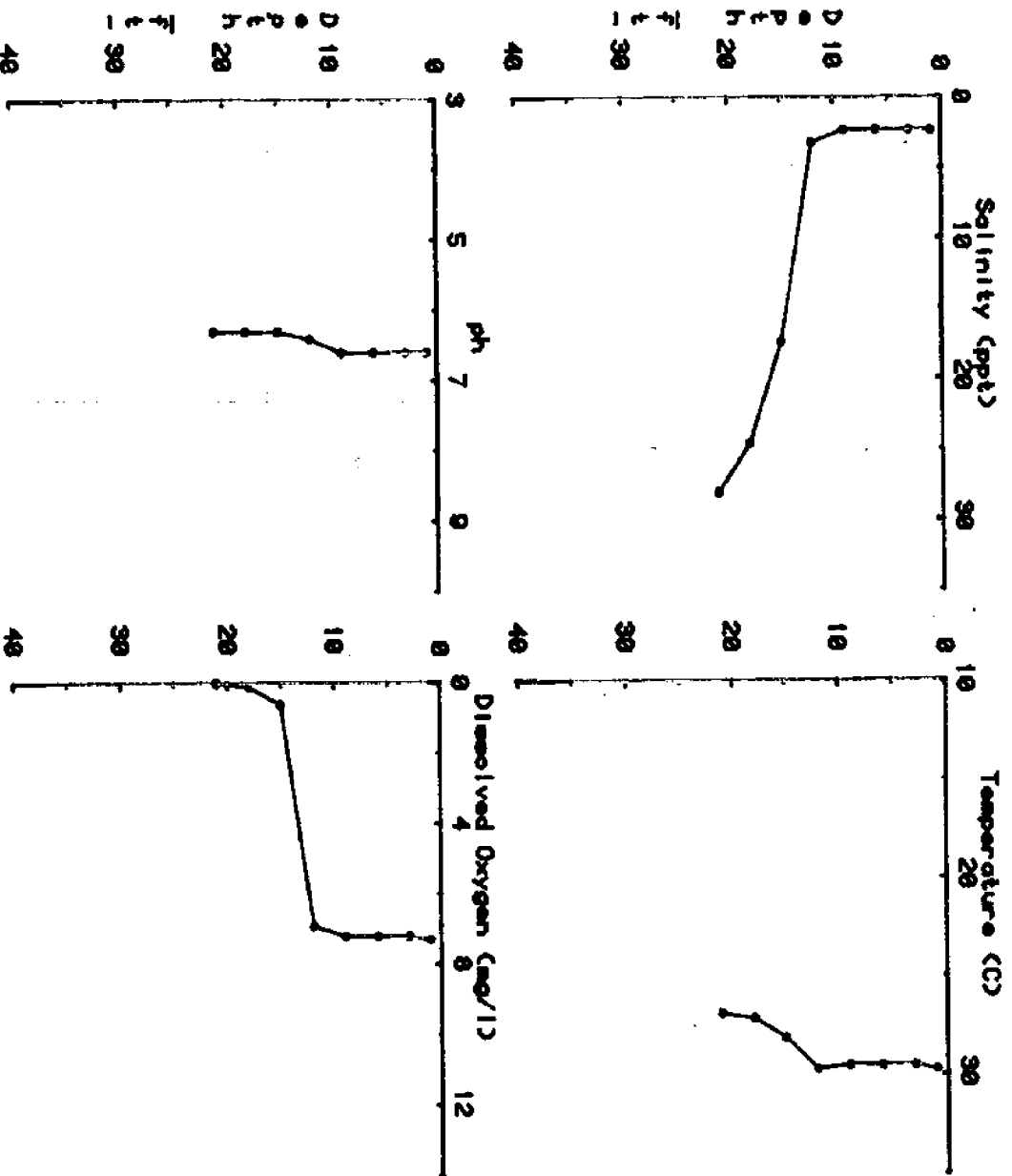
Quarter 3/Station 5/ Time 0505-0515



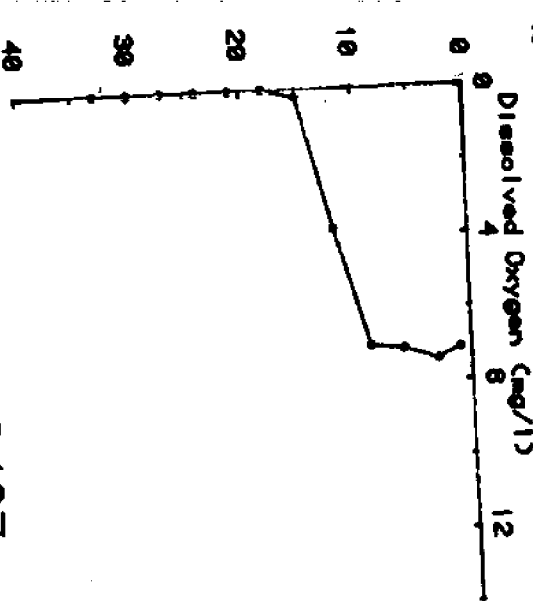
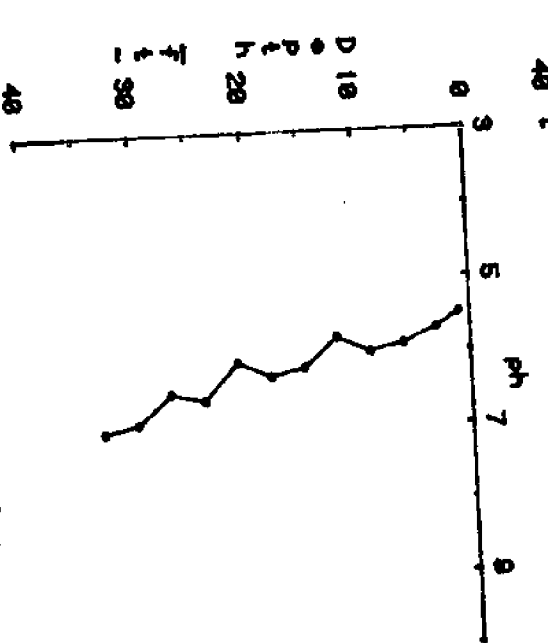
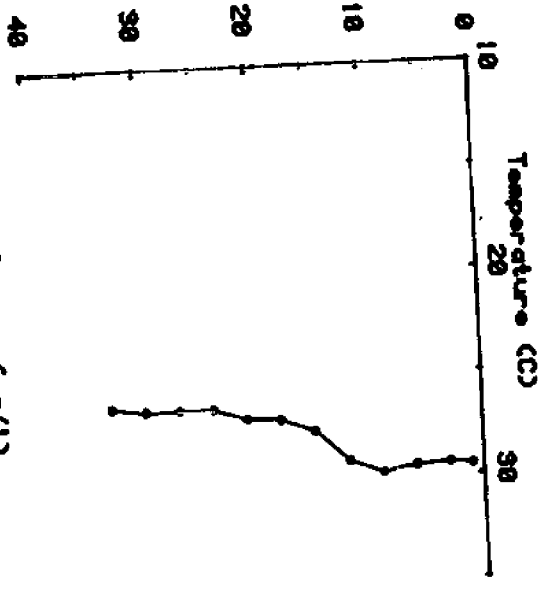
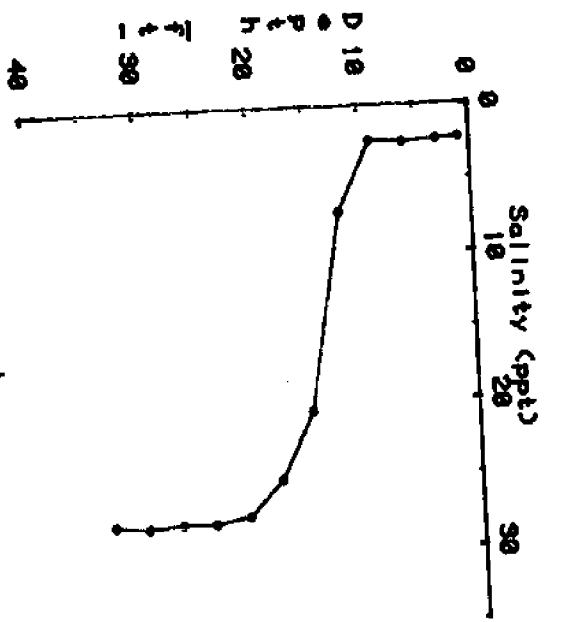
Quarter 3/Station 5/ Time 1100-1108



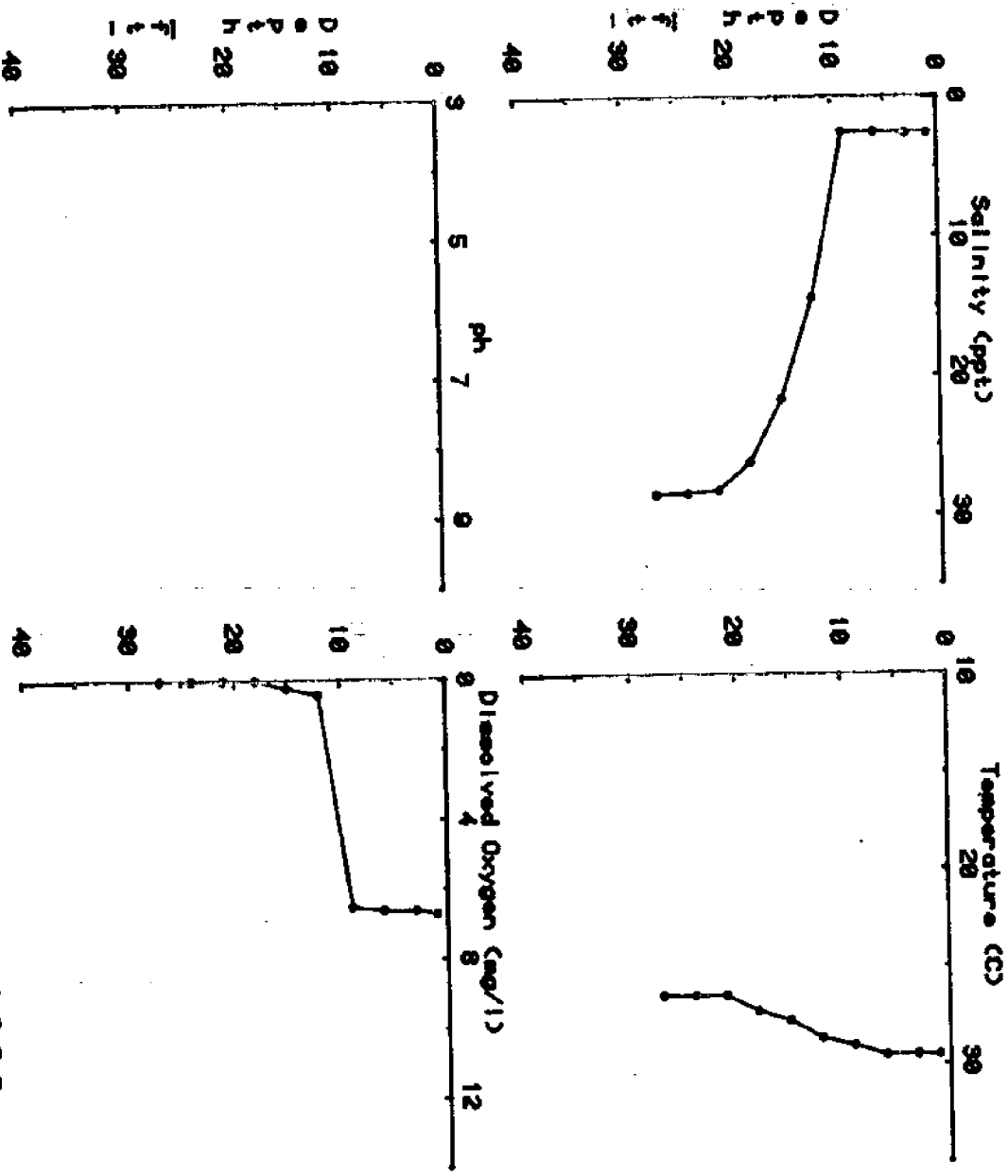
Quarter 3/Station 5/ Time 1715-1723

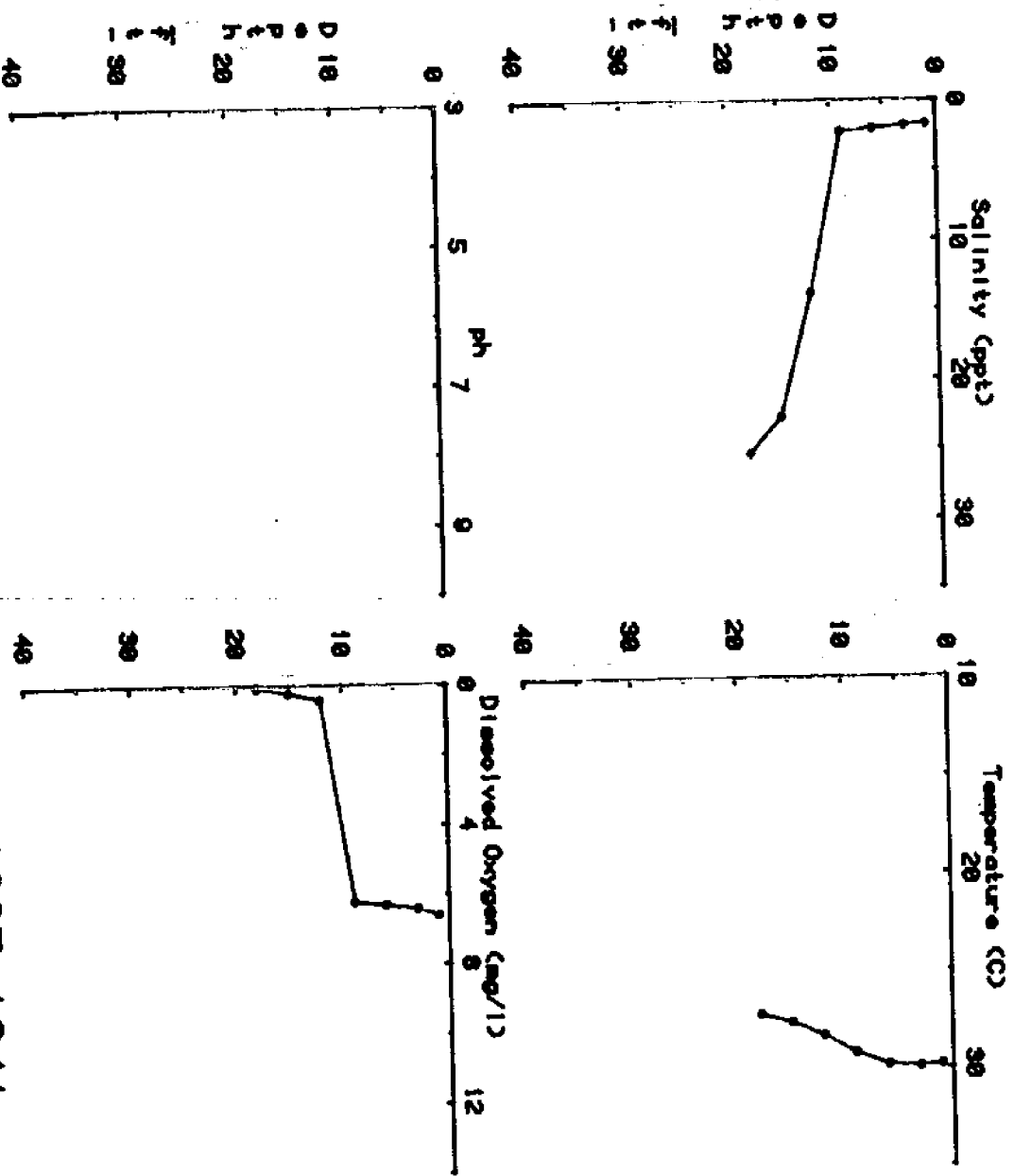


Quarter 3/Station 5/ Time 2300-2307

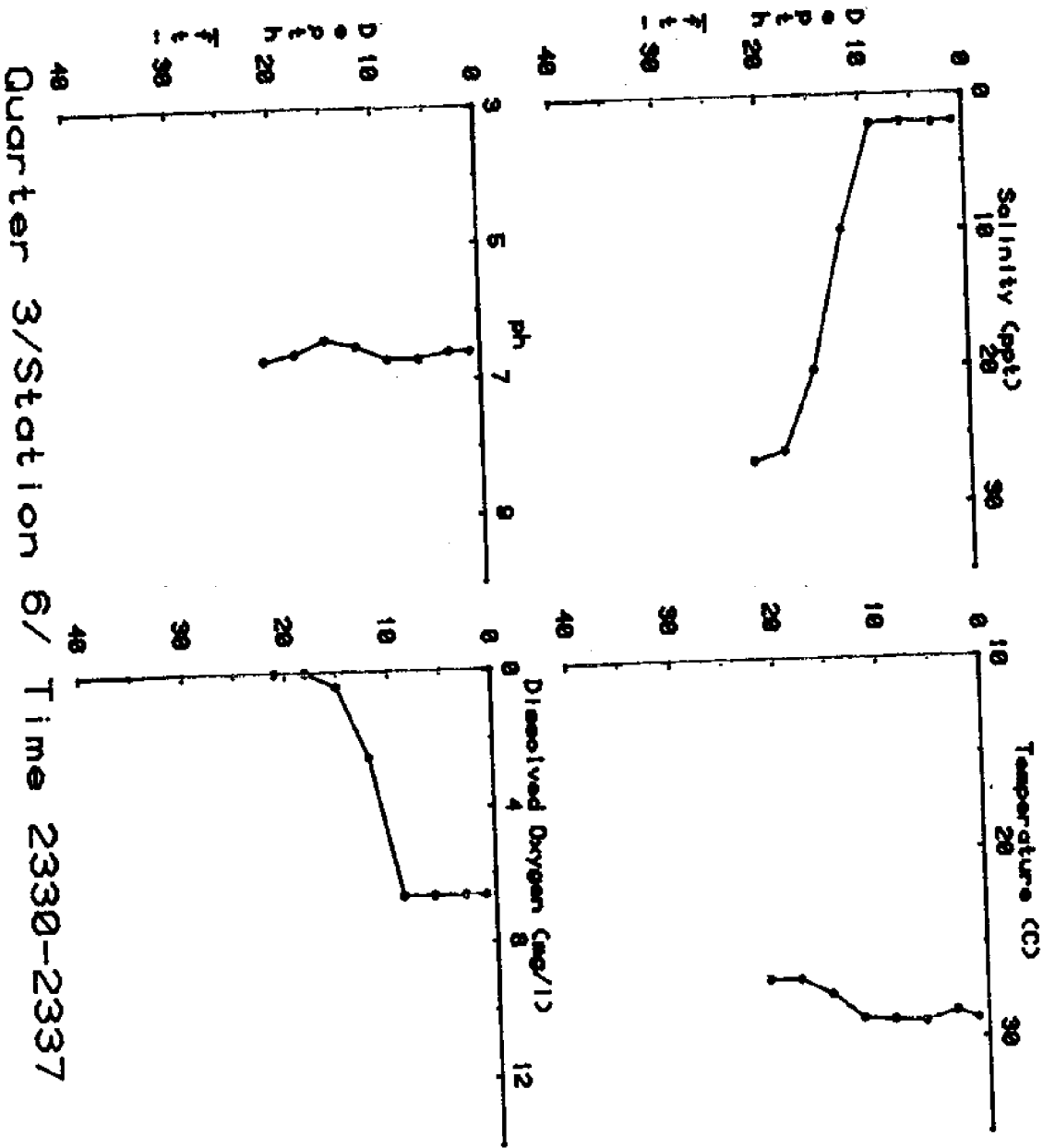


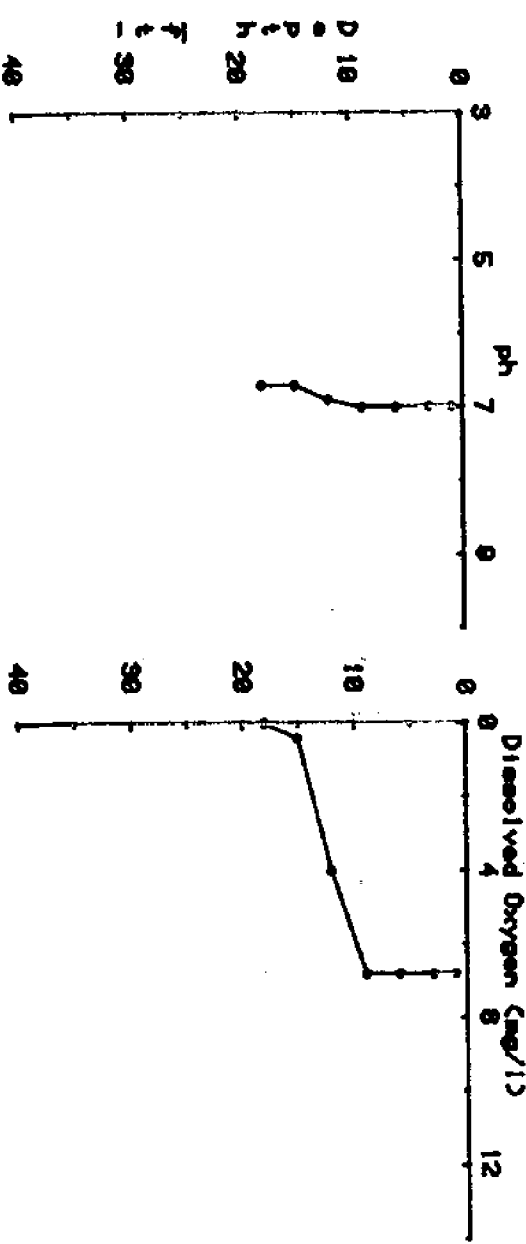
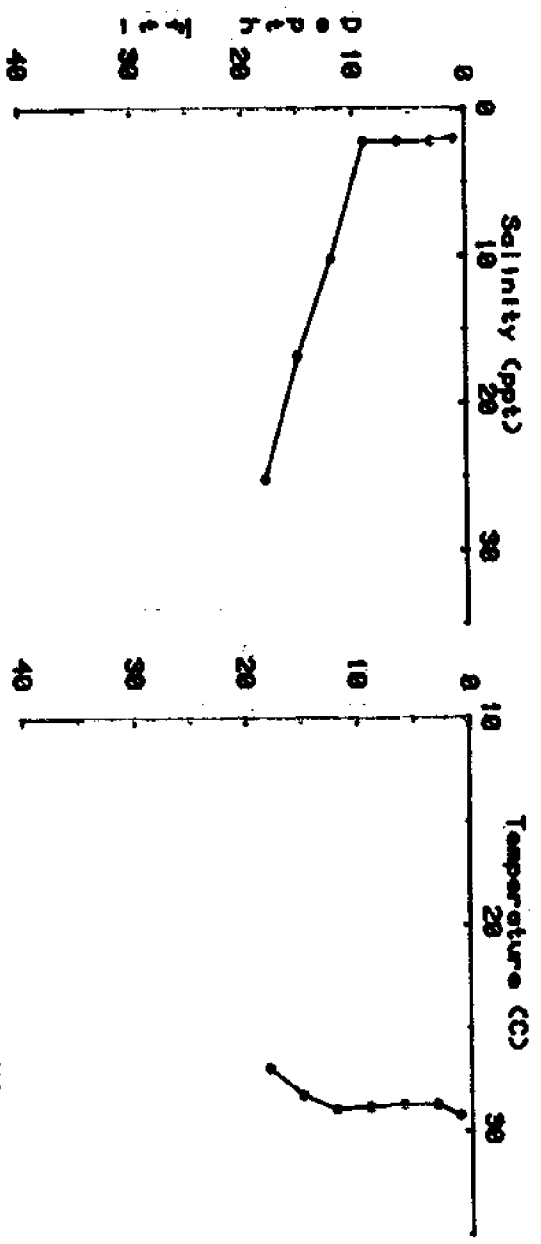
Quarter 3/Station 5/ Time 0426-0437



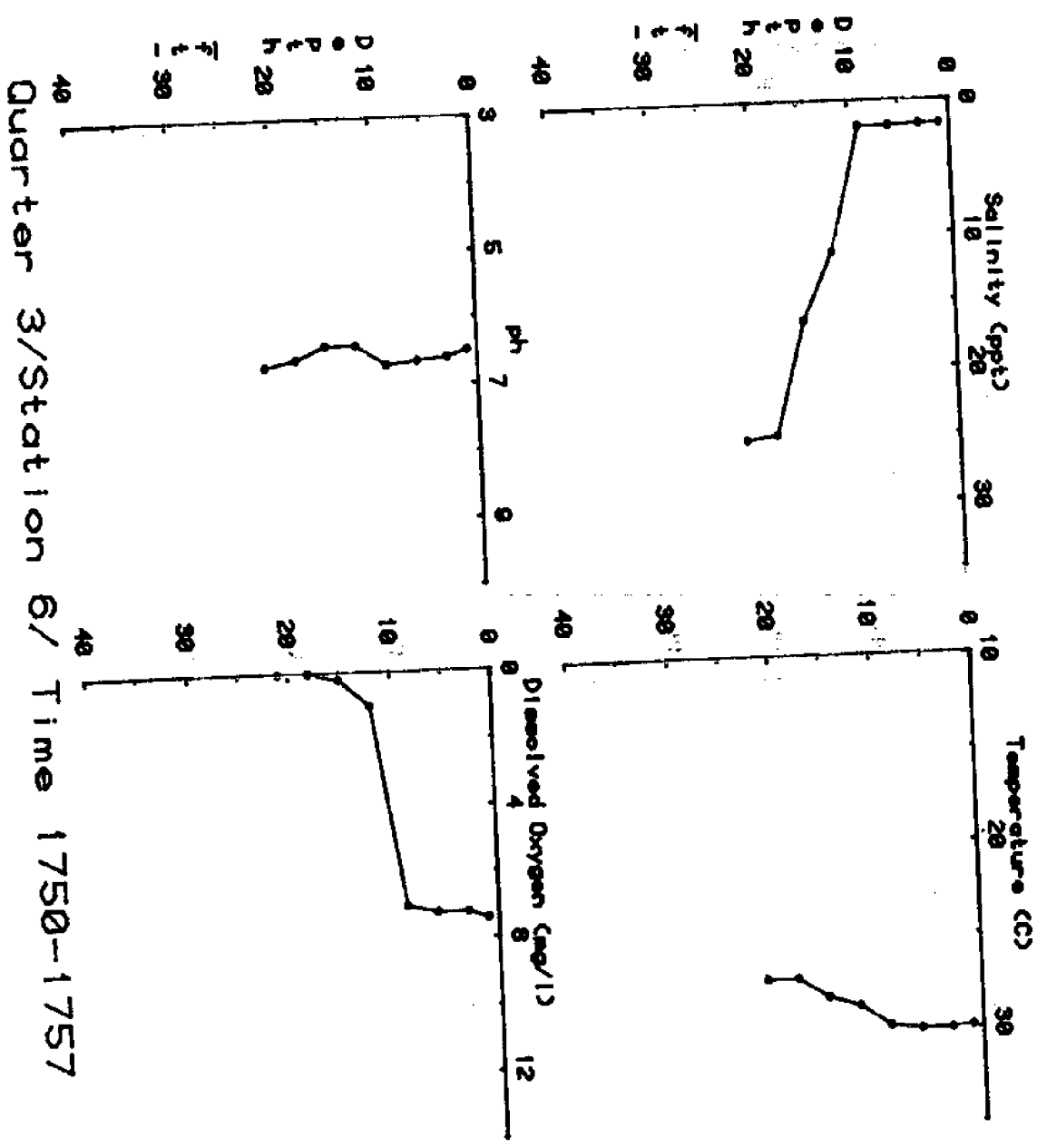


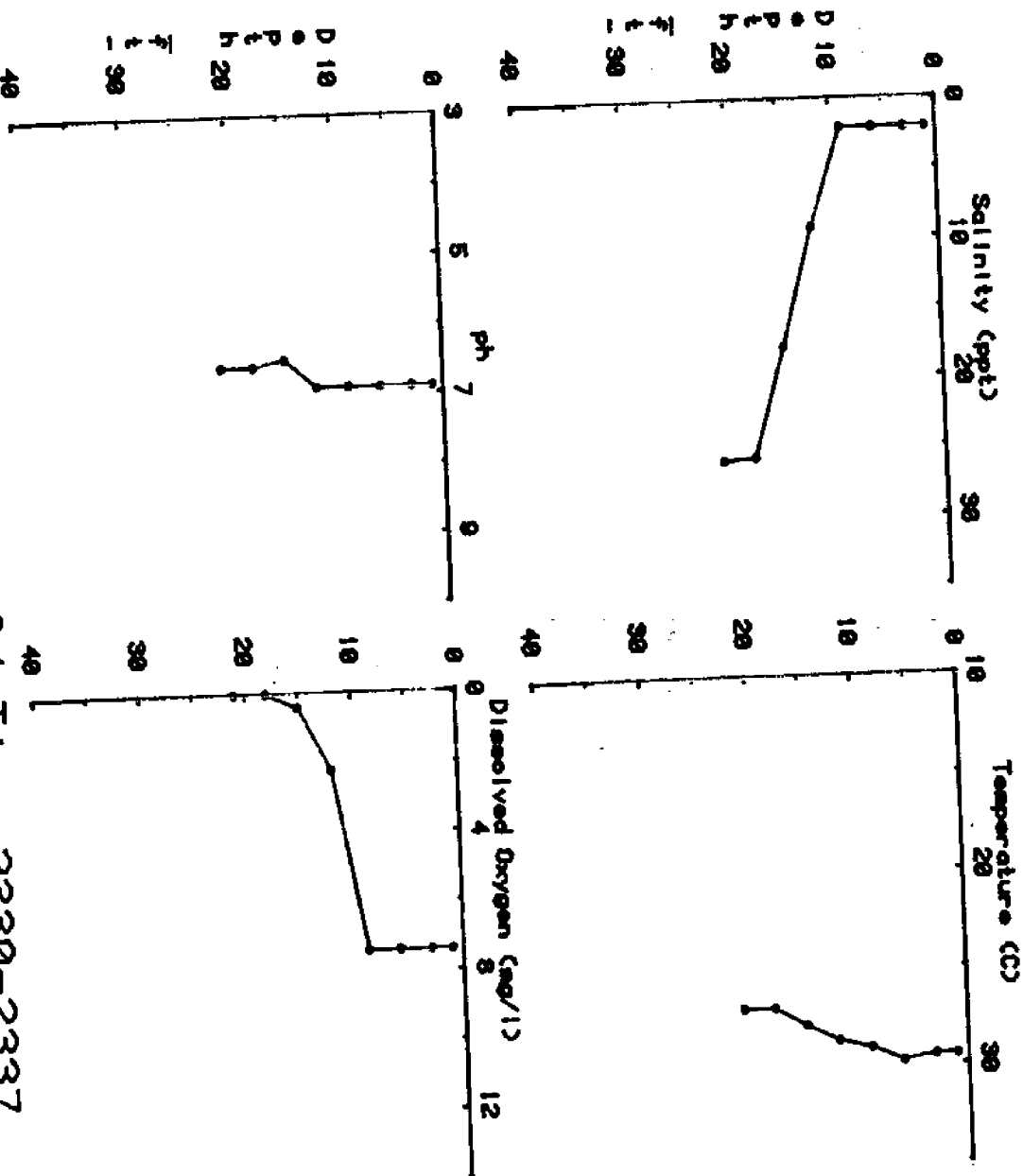
Quarter 3/Station 6/ Time 1635-1641

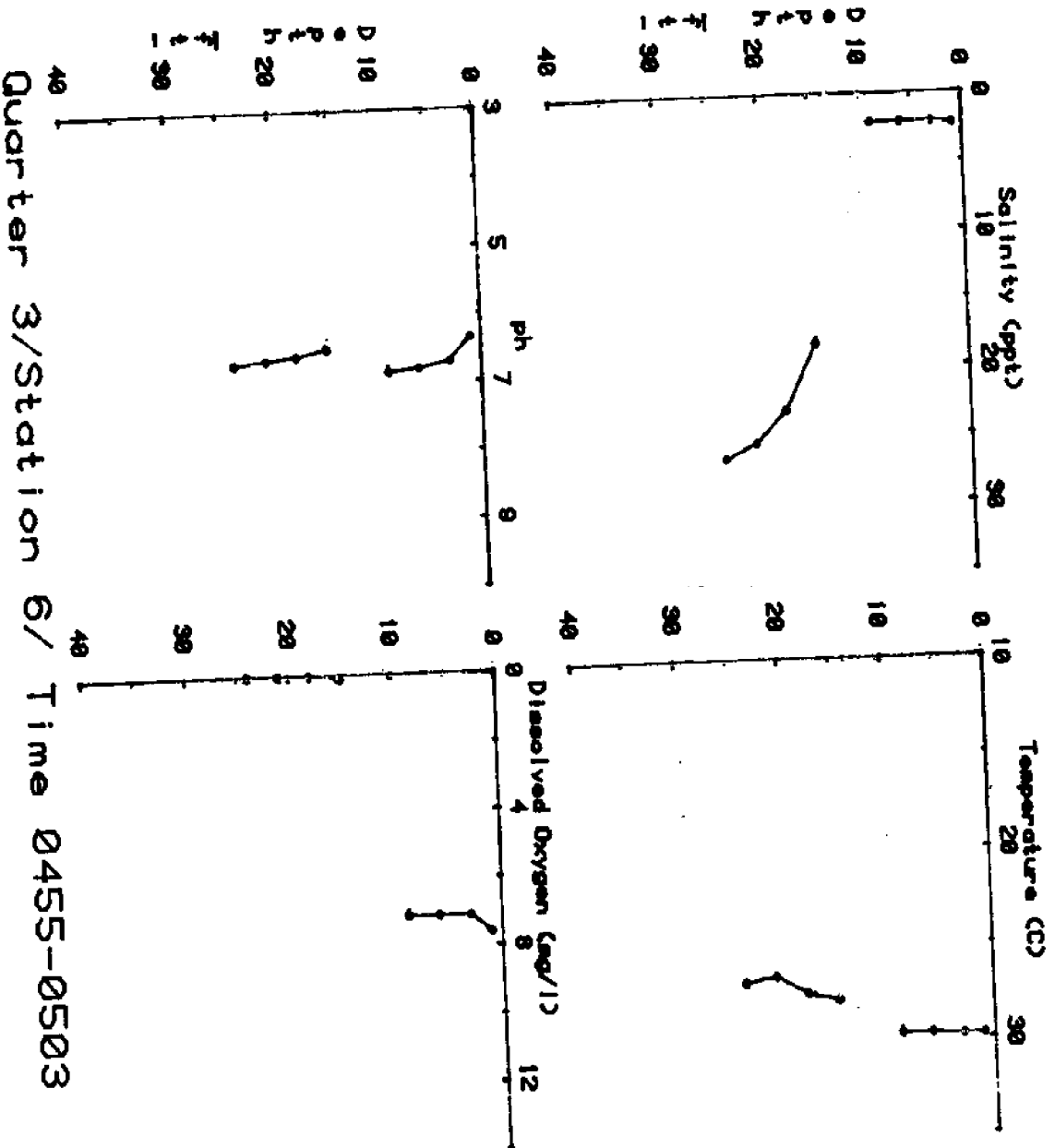


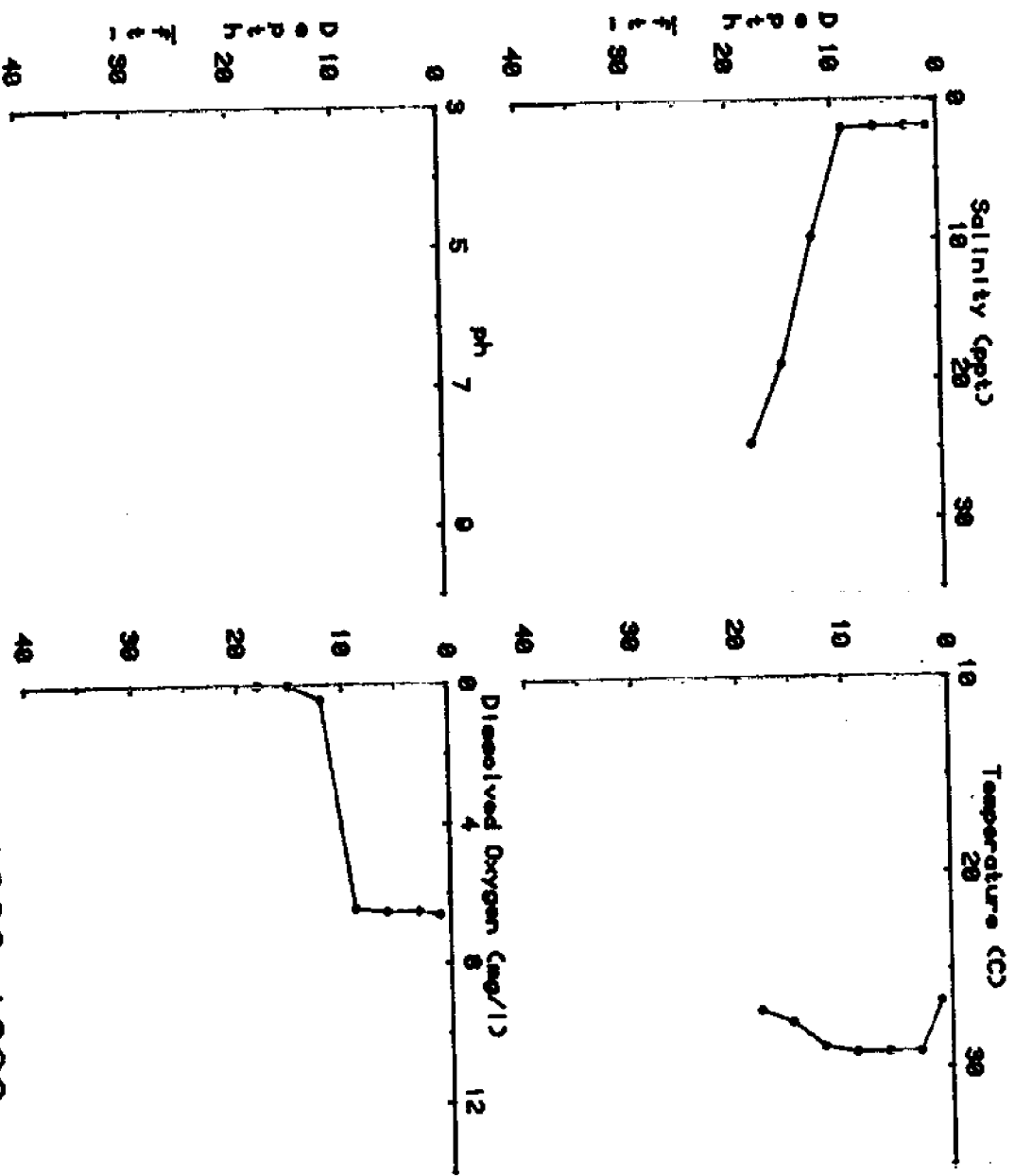


Quarter 3/Station 6/ Time 0540-0546

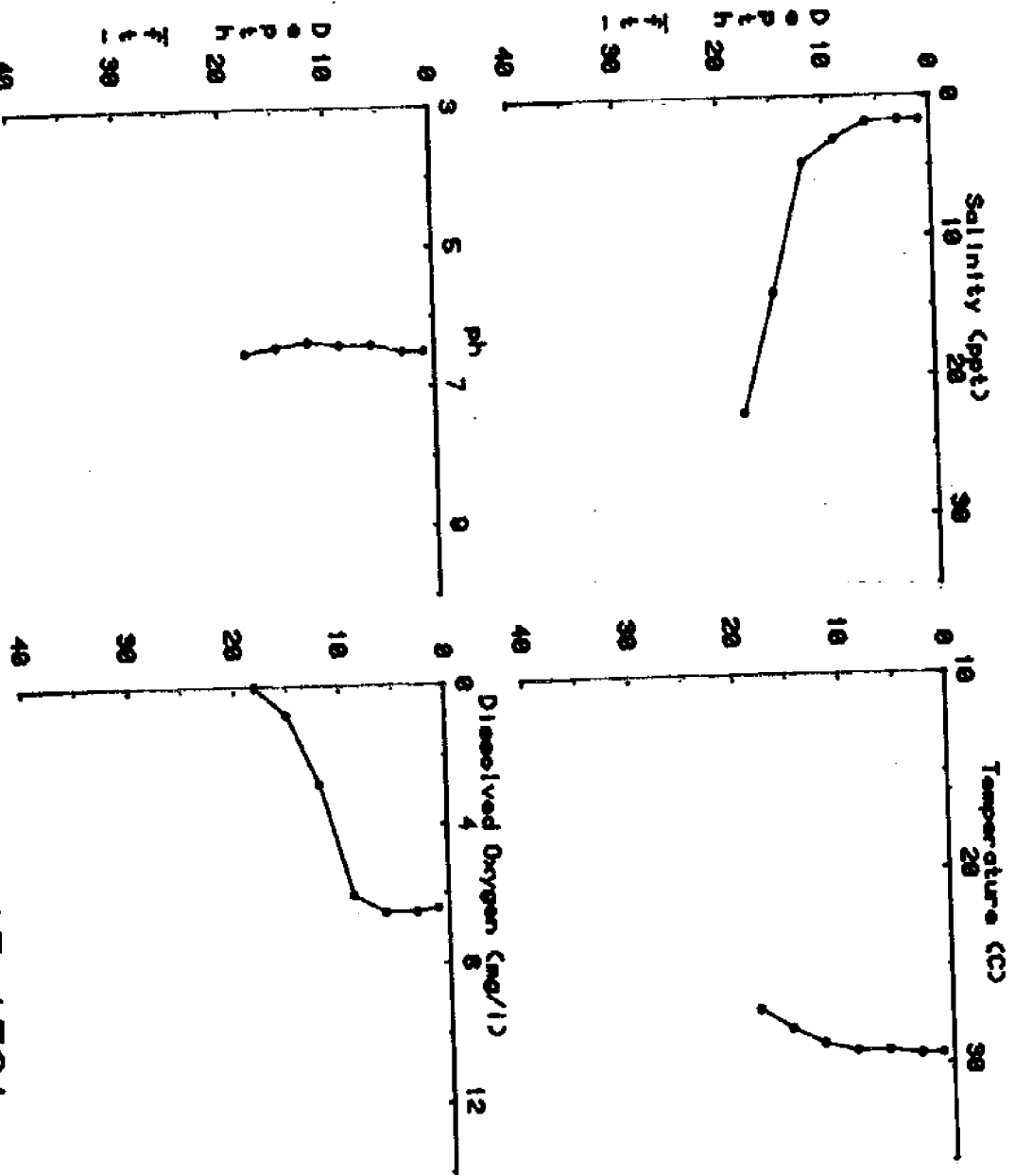




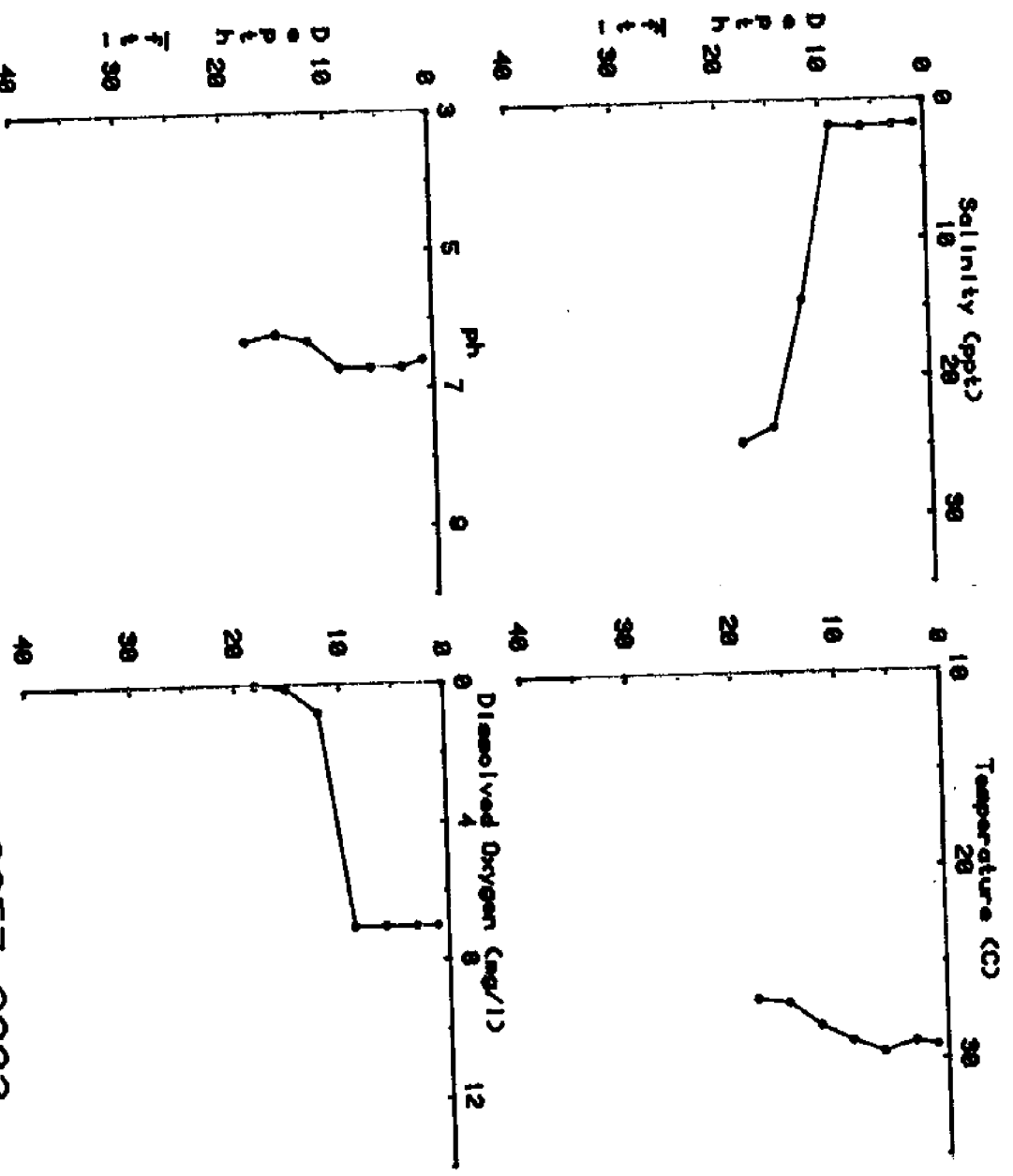




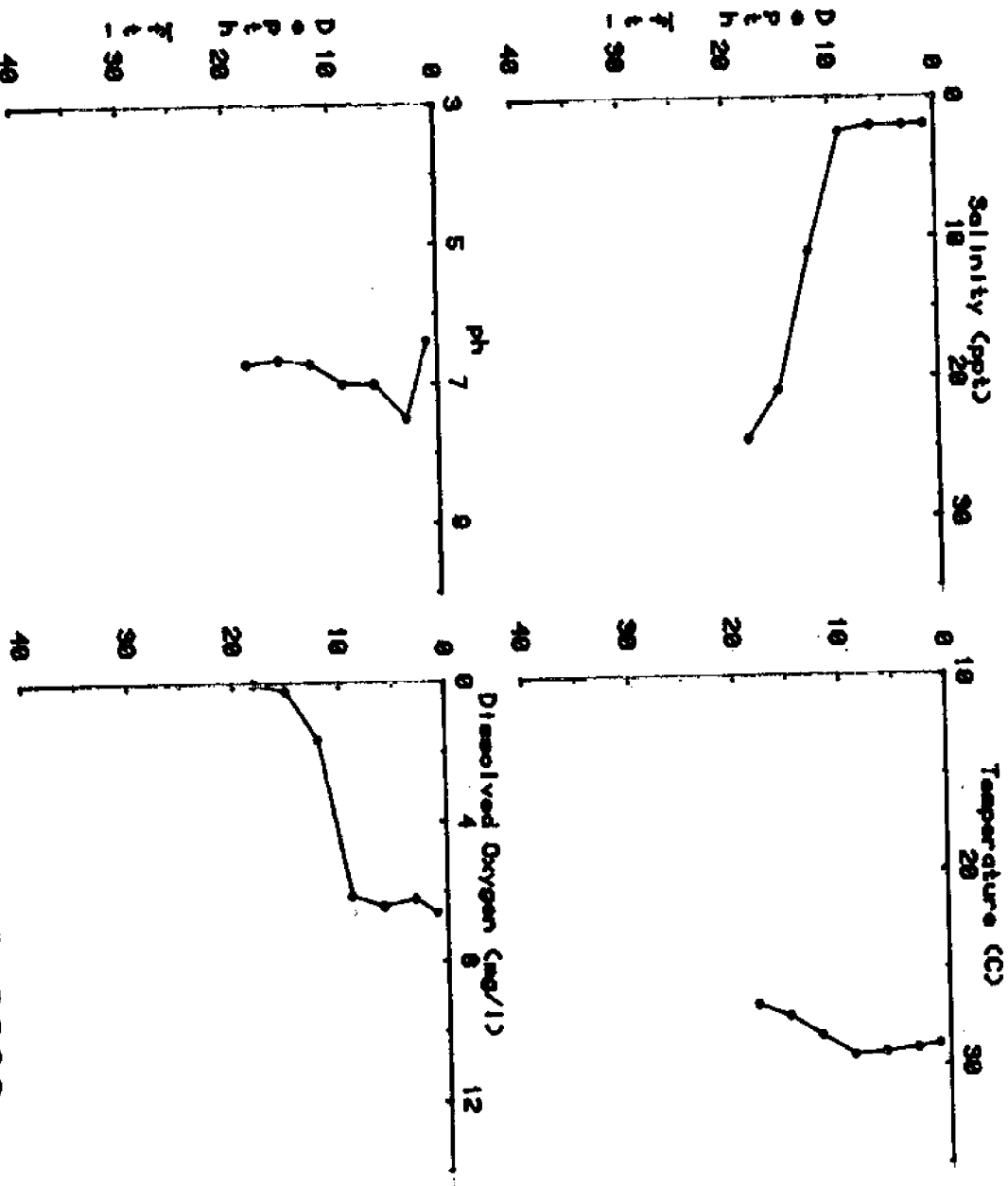
Quarter 3/Station 6/ Time 1030-1036



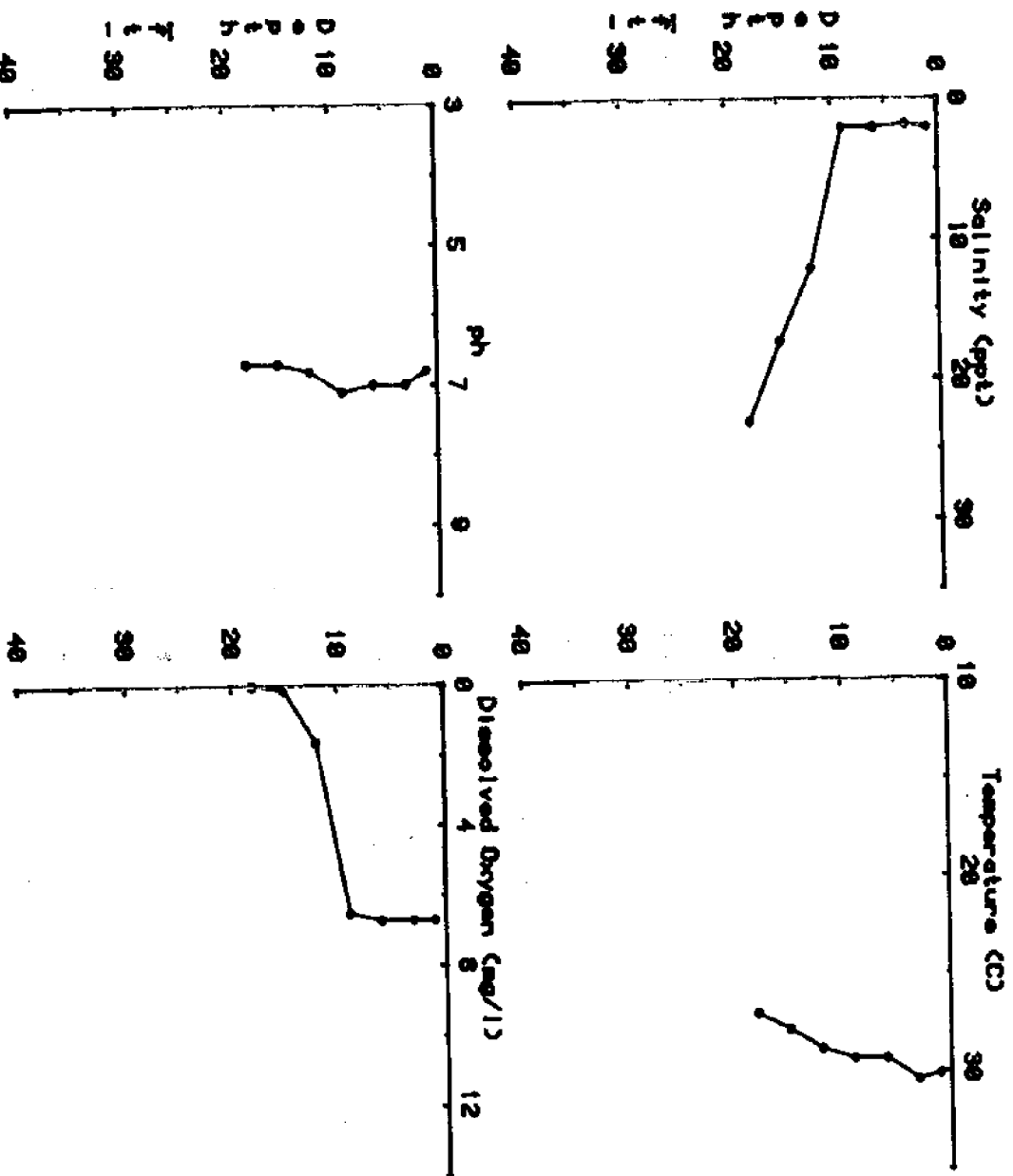
Quarter / Station / Time 1715-1721



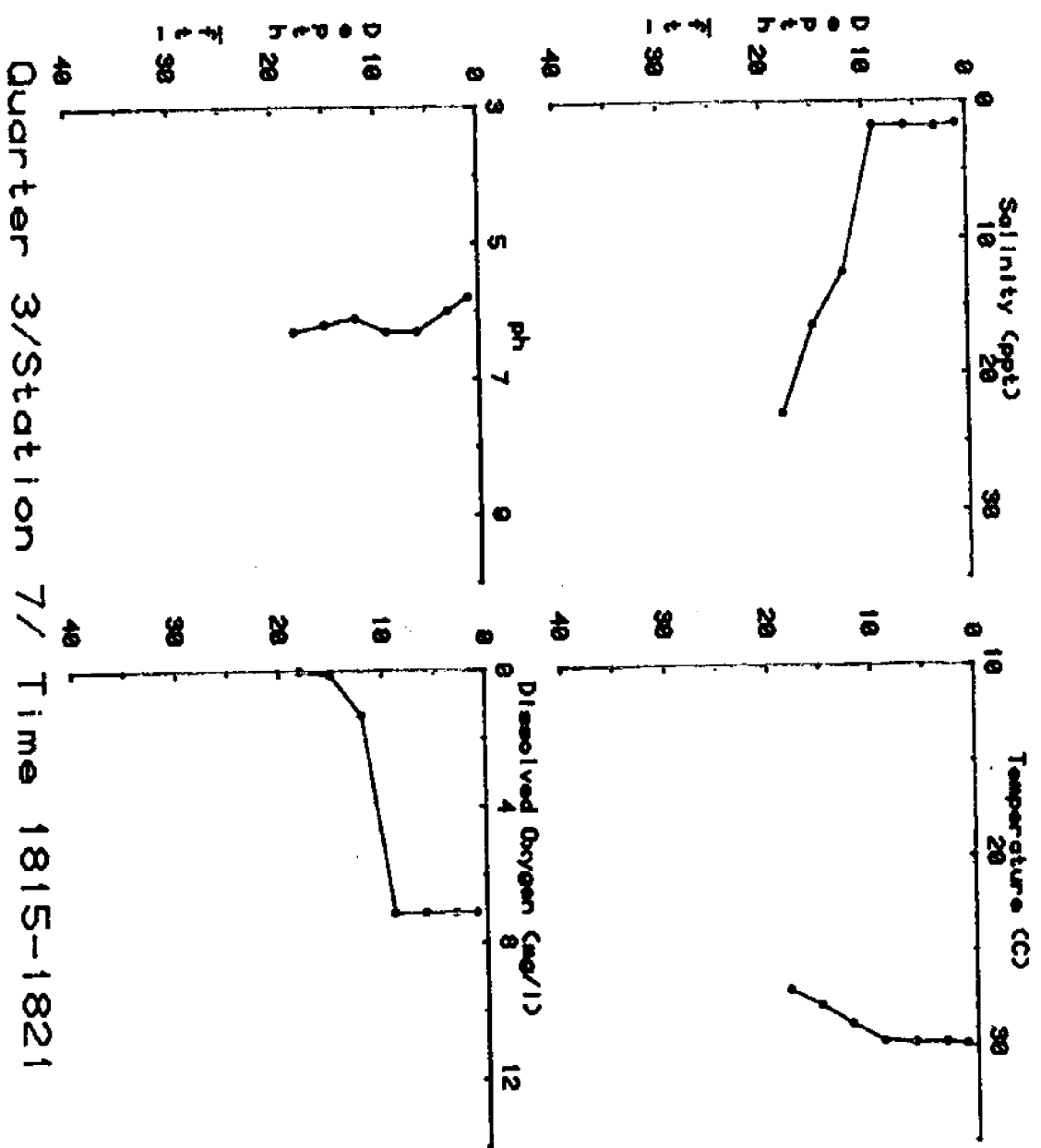
Quarter 3/Station 7/ Time 2357-0003

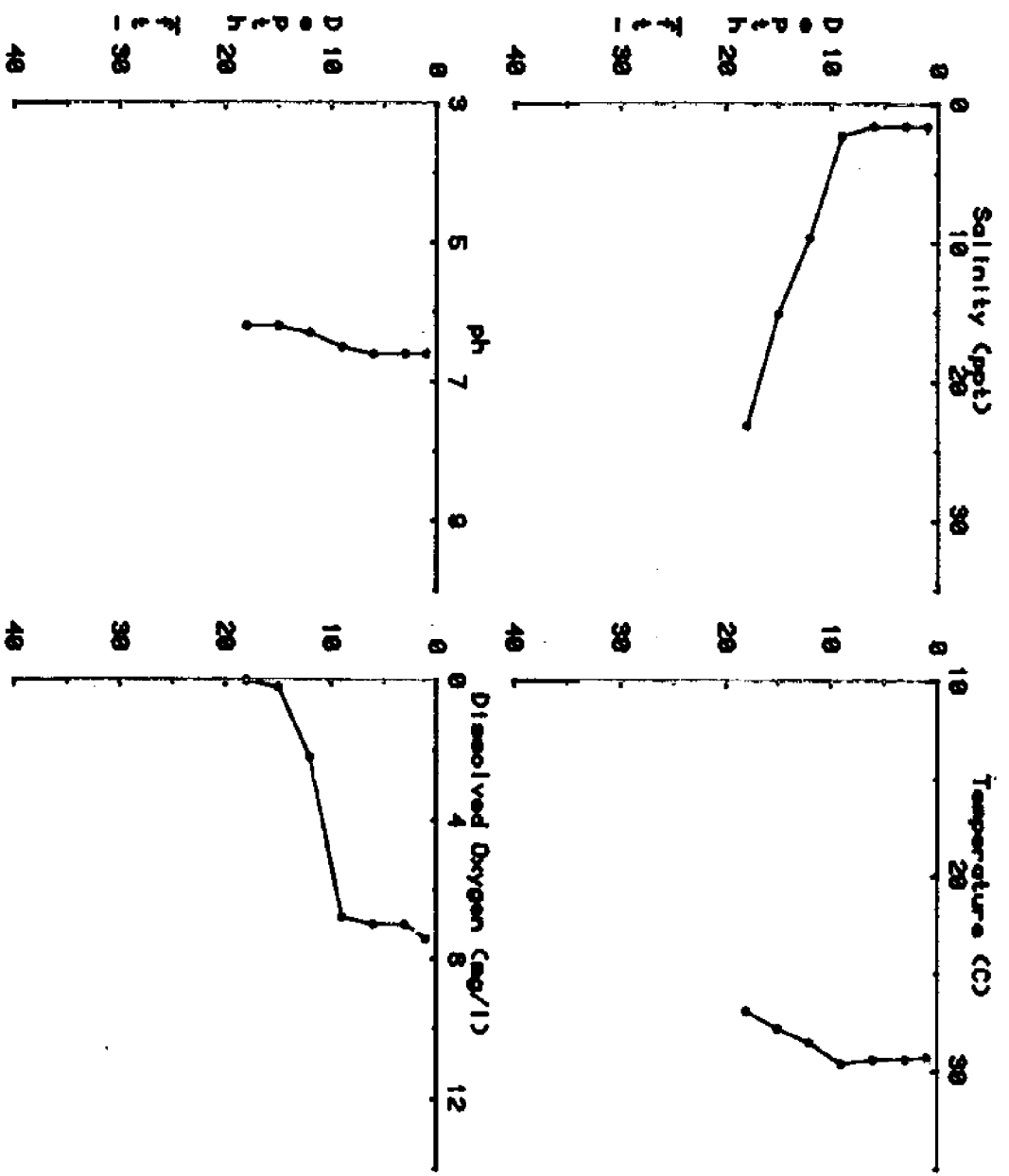


Quarter 3/Station 7/ Time 0600-0606

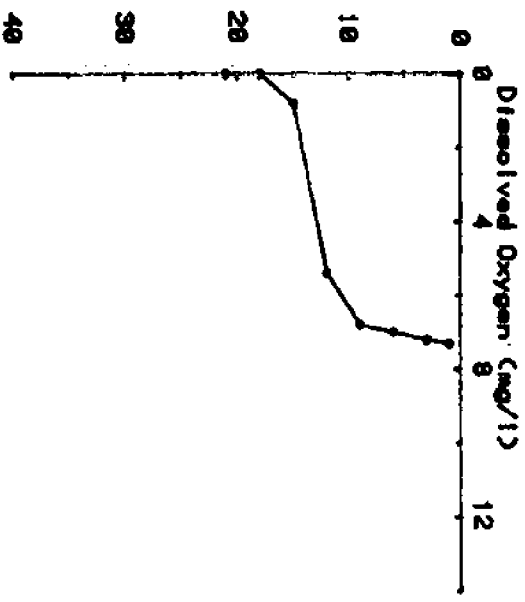
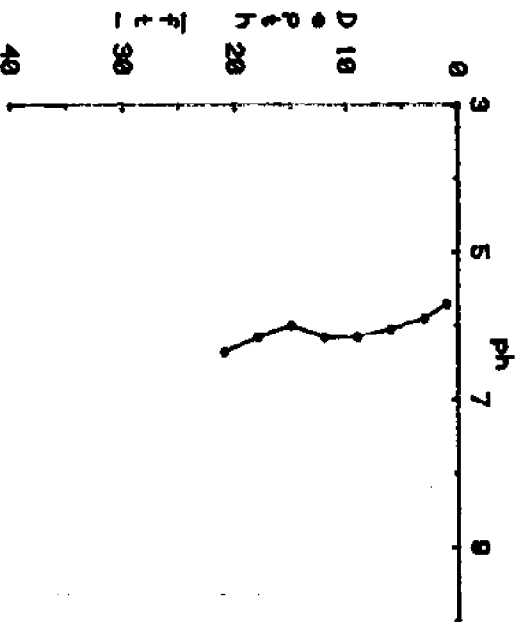
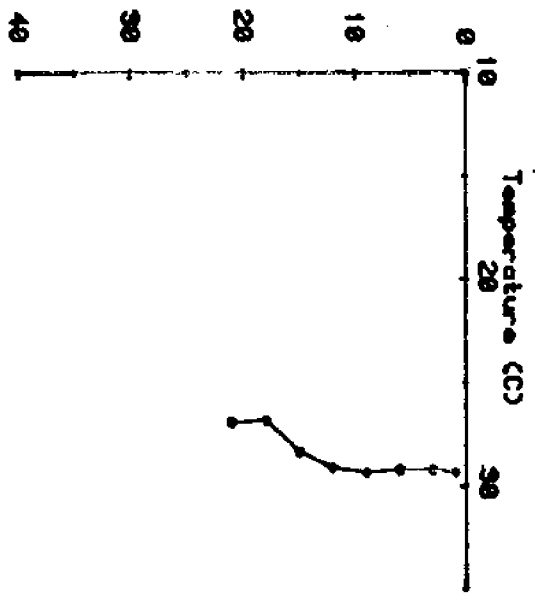
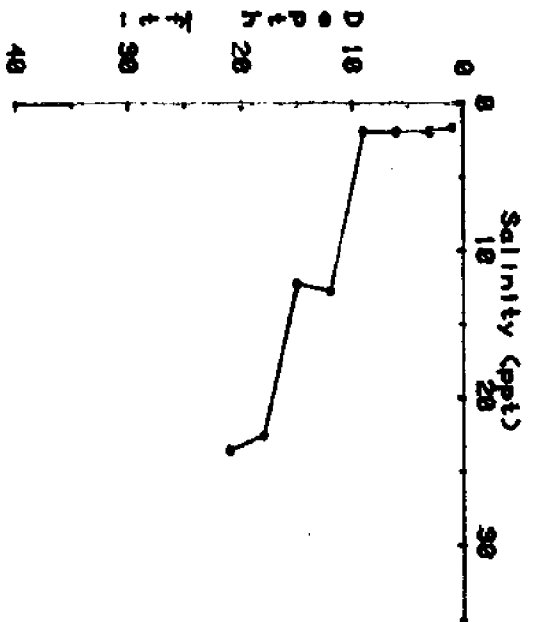


Quarter 3/Station 7/ Time 1148-1154

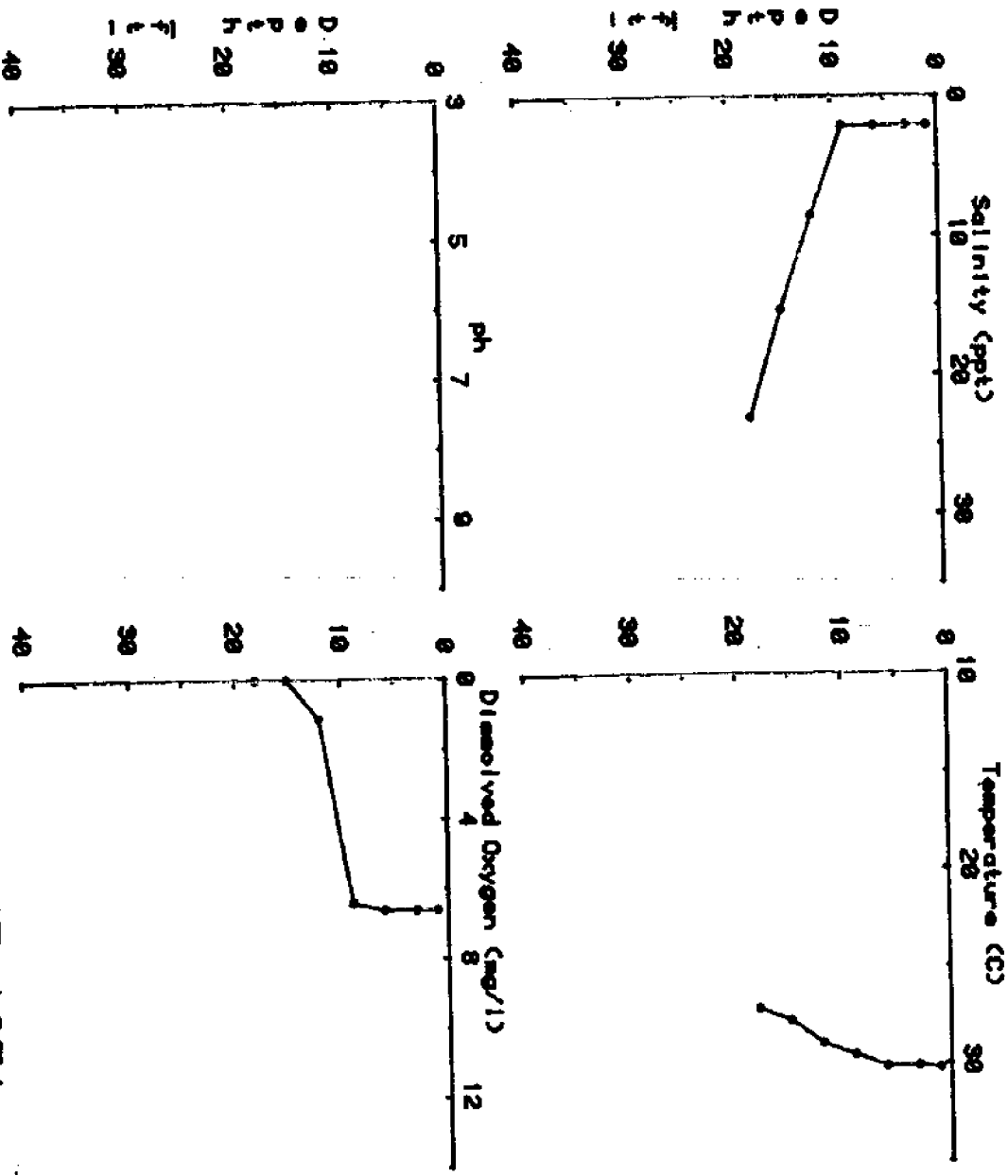




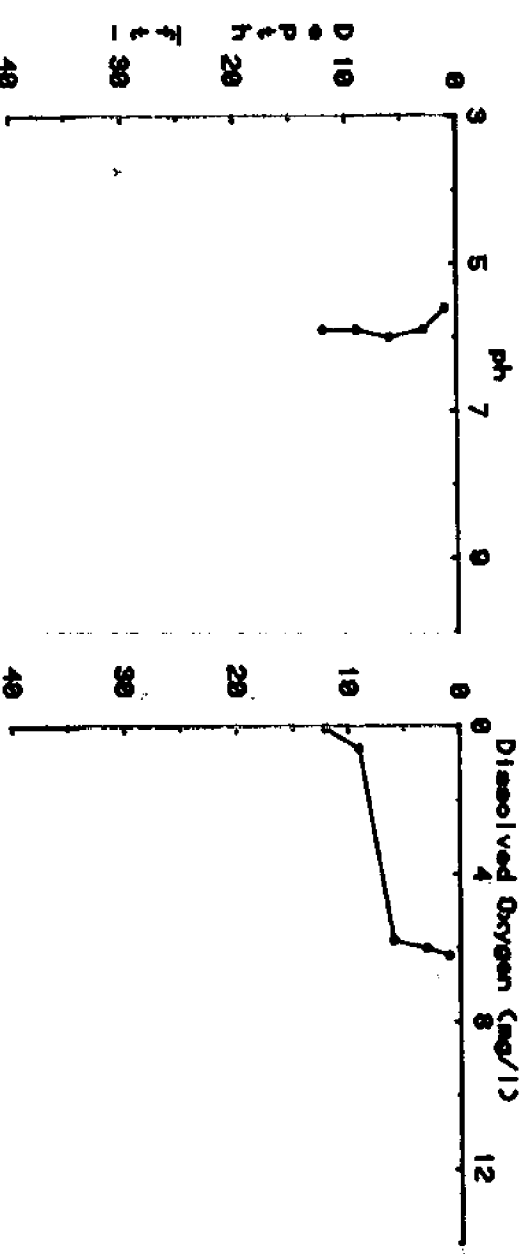
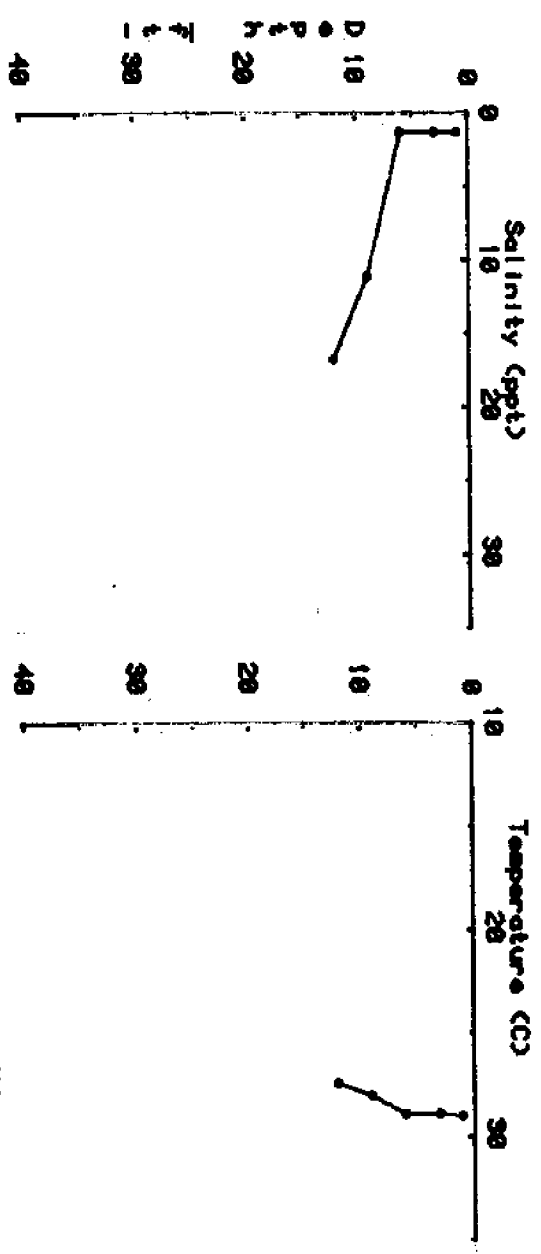
Quarter 3/Station 7/ Time 2340-2346



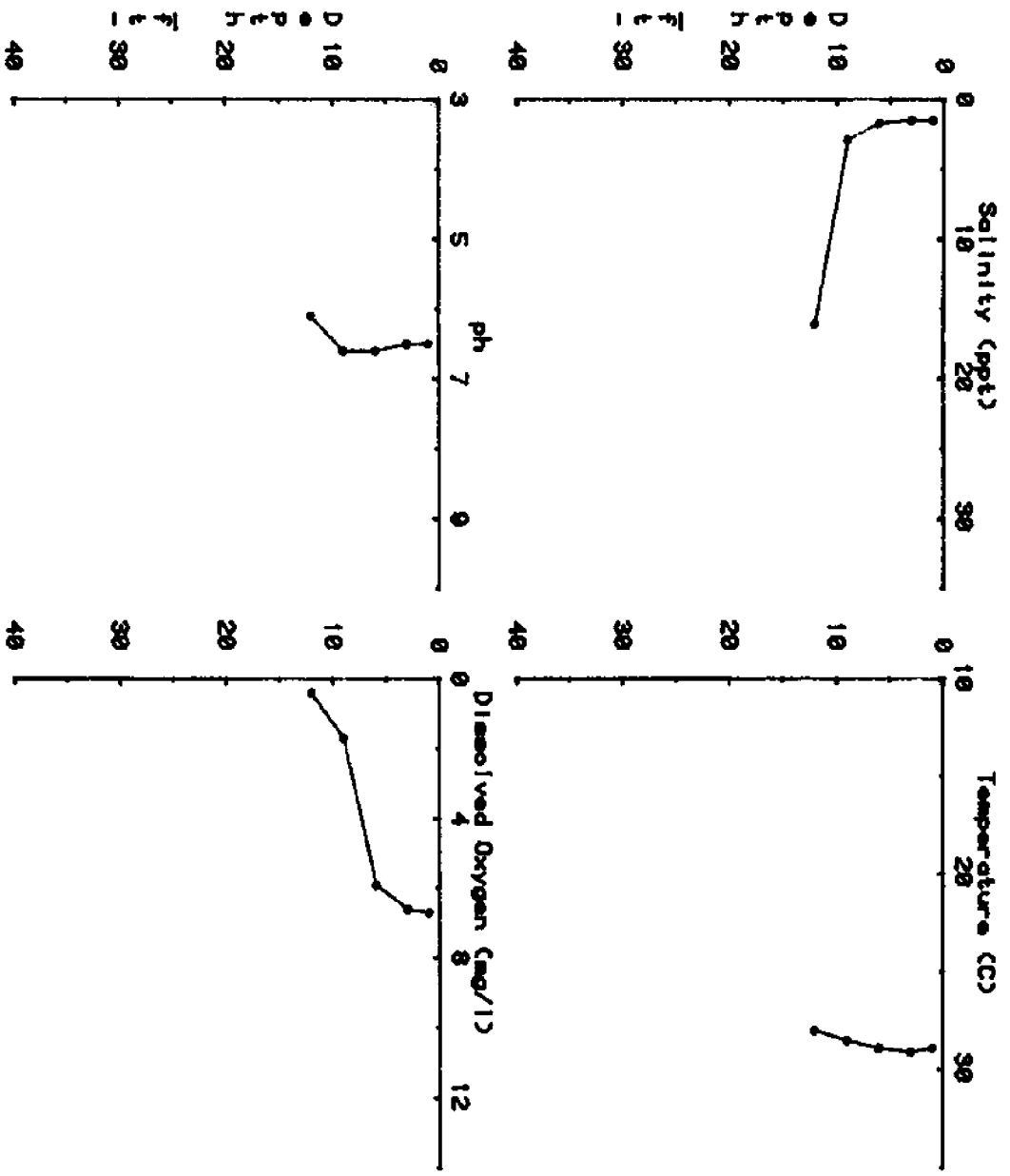
Quarter 3/Station 7/ Time 0530-0537



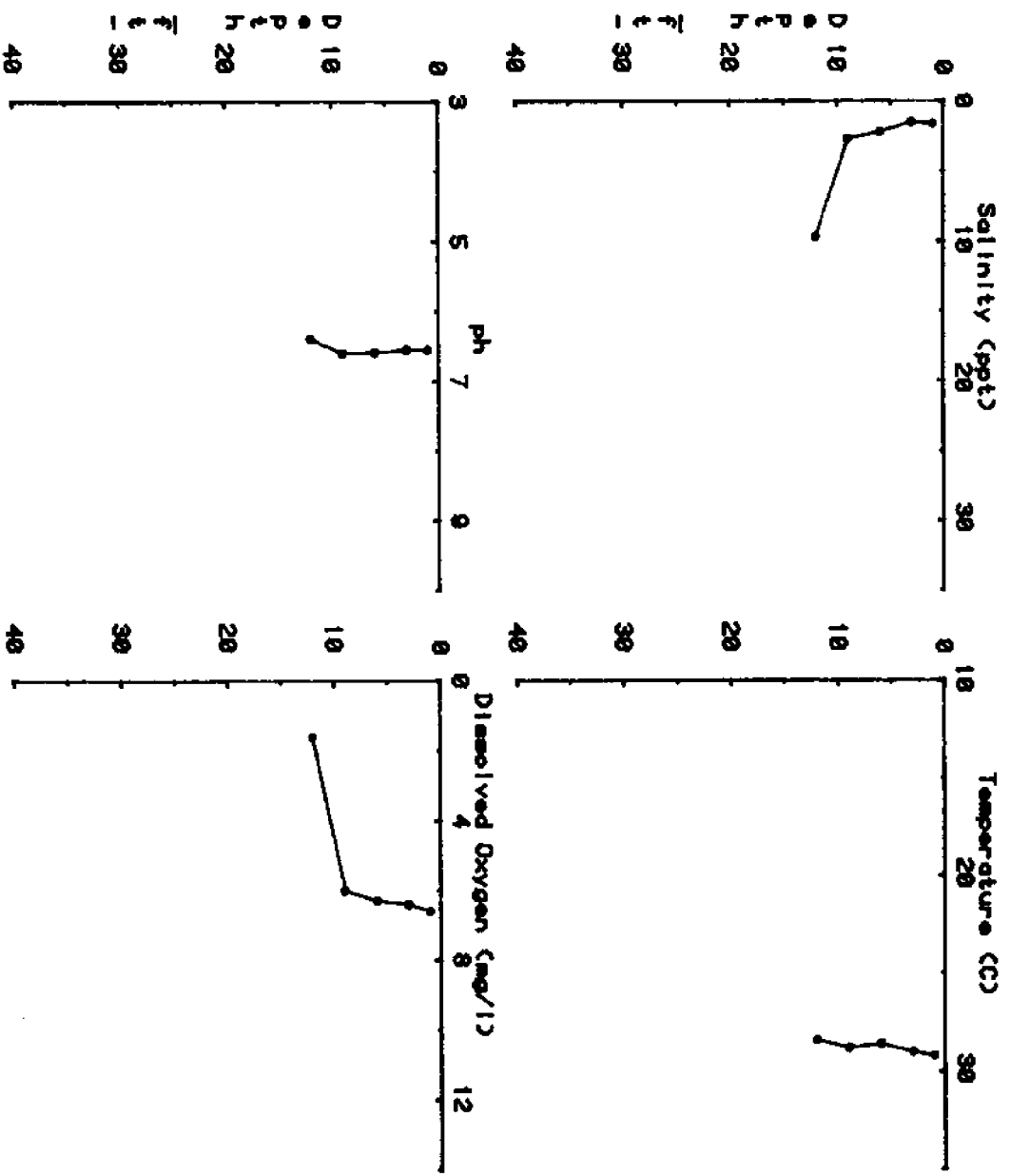
Quarter 3/Station 7/ Time 1045-1051



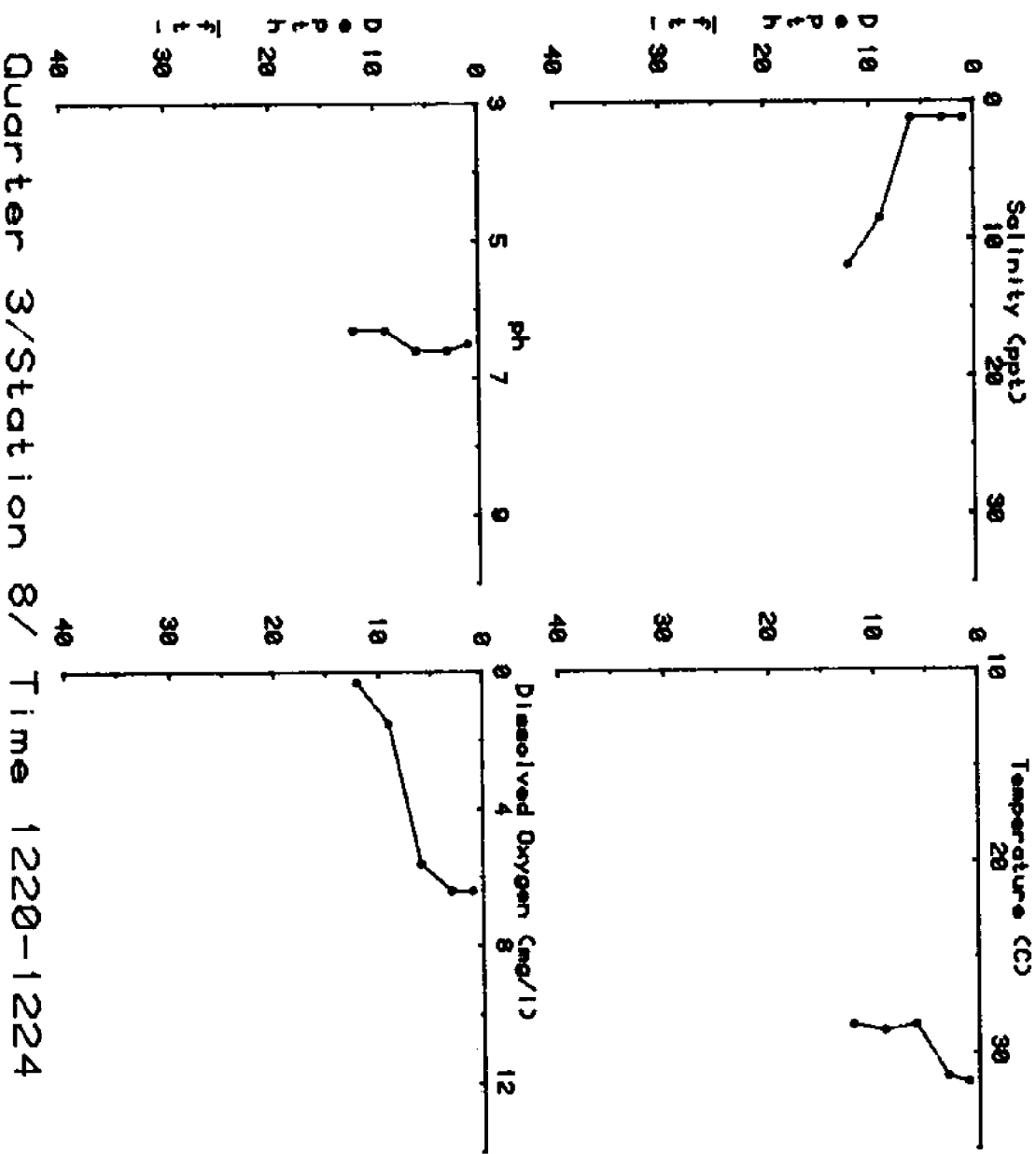
Quarter 3/Station 8/ Time 1750-1754

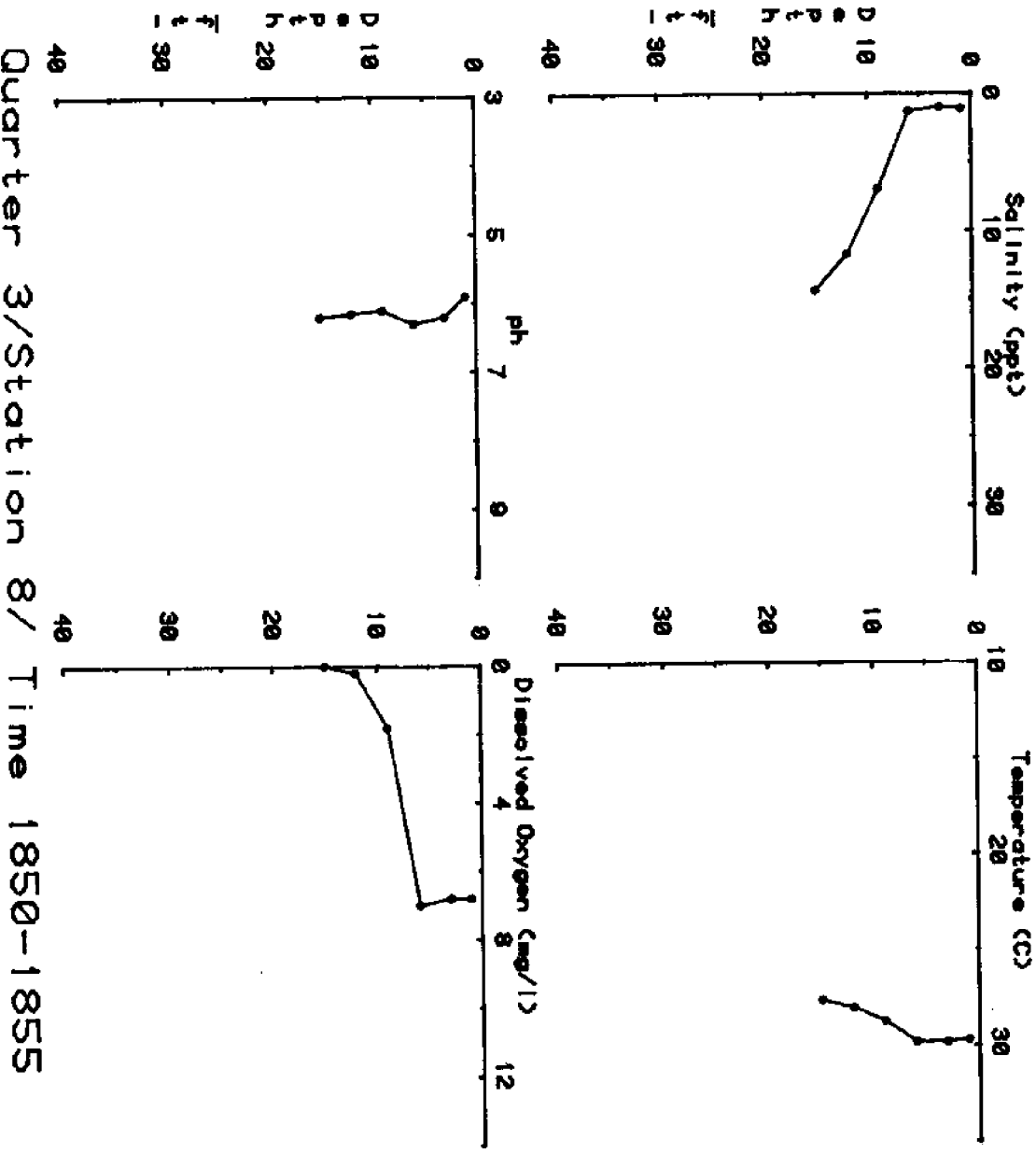


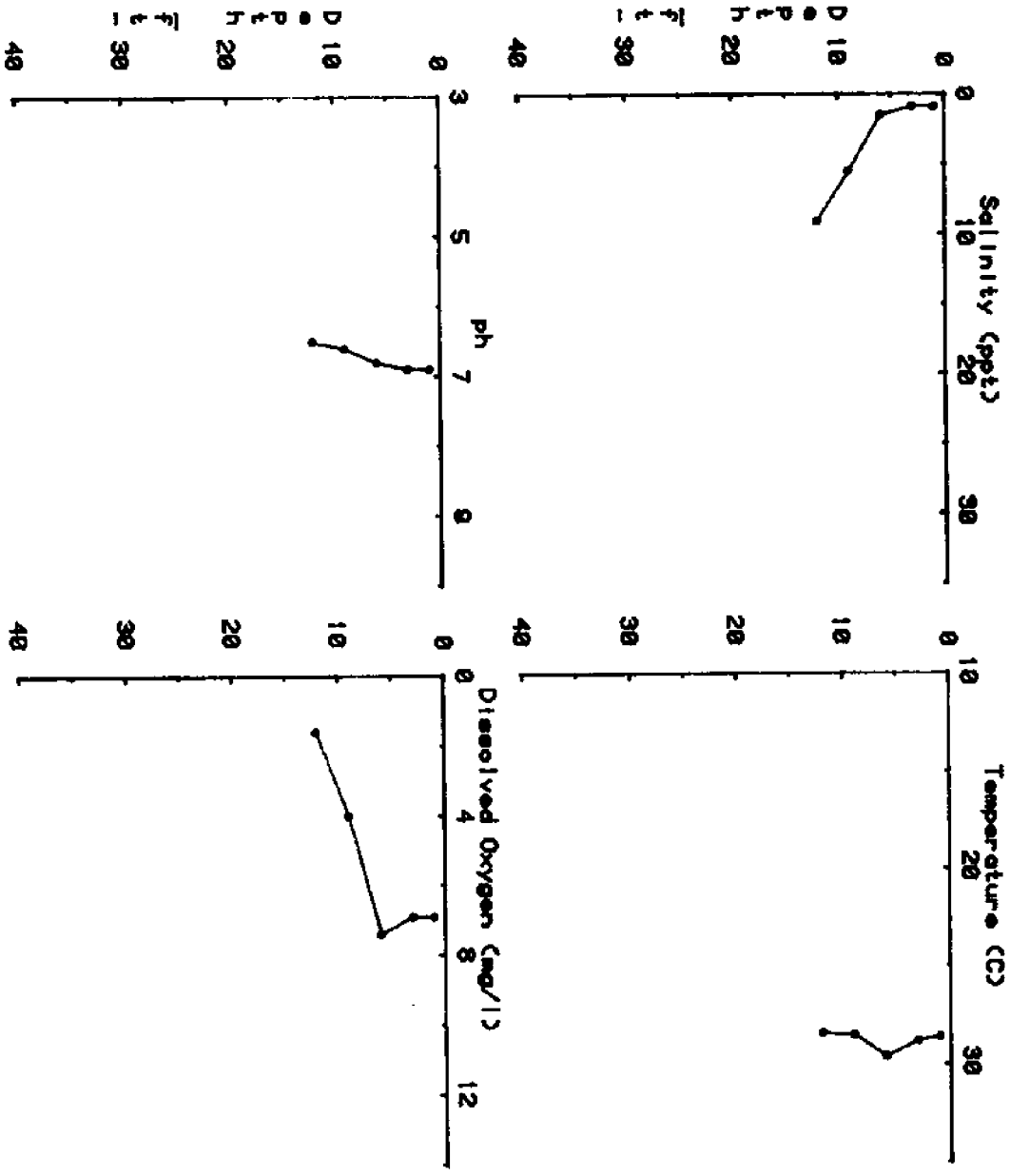
Quarter 3/Station 8/ Time 0030-0034



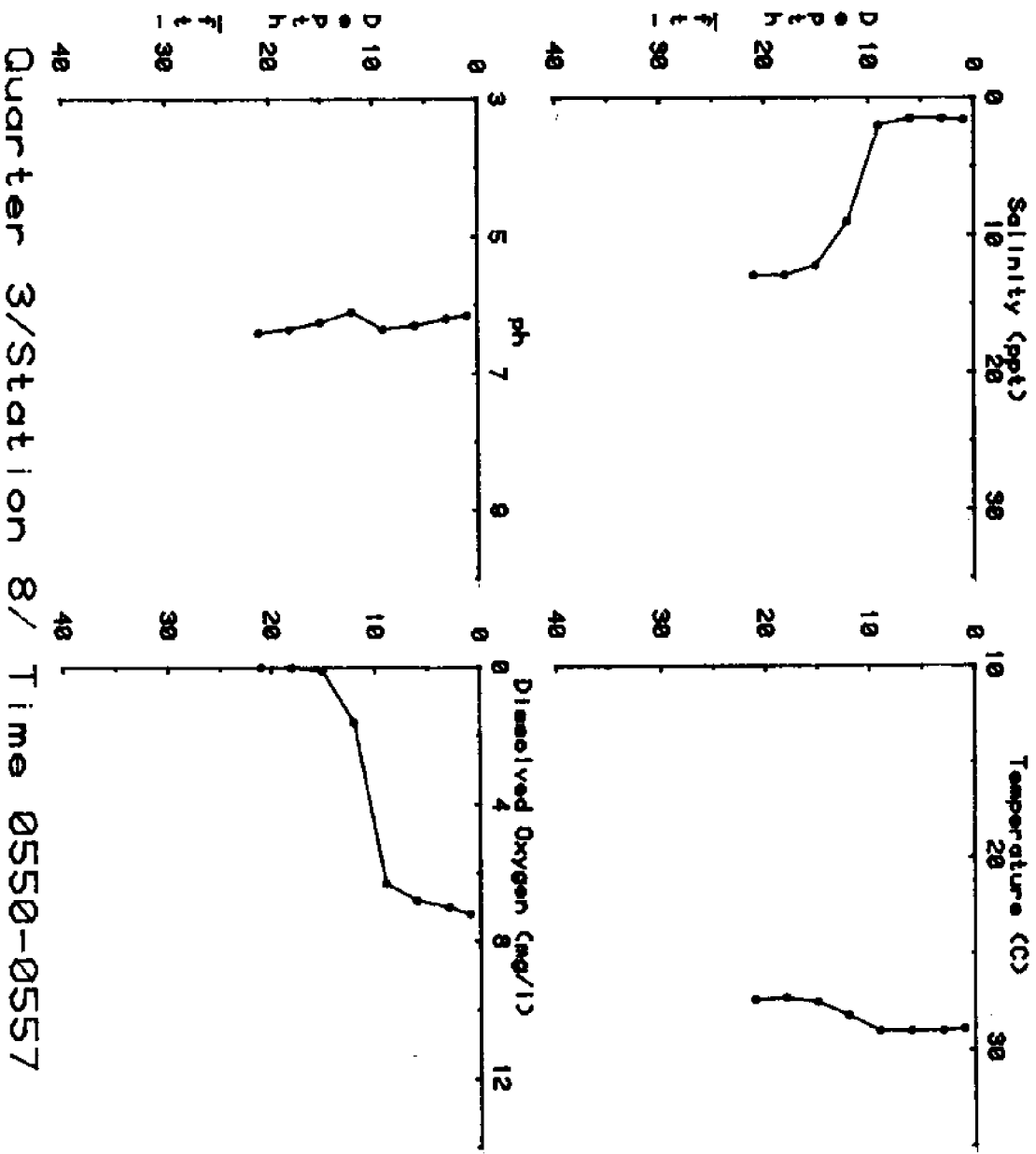
Quarter 3/Station 8/ Time 0633-0637

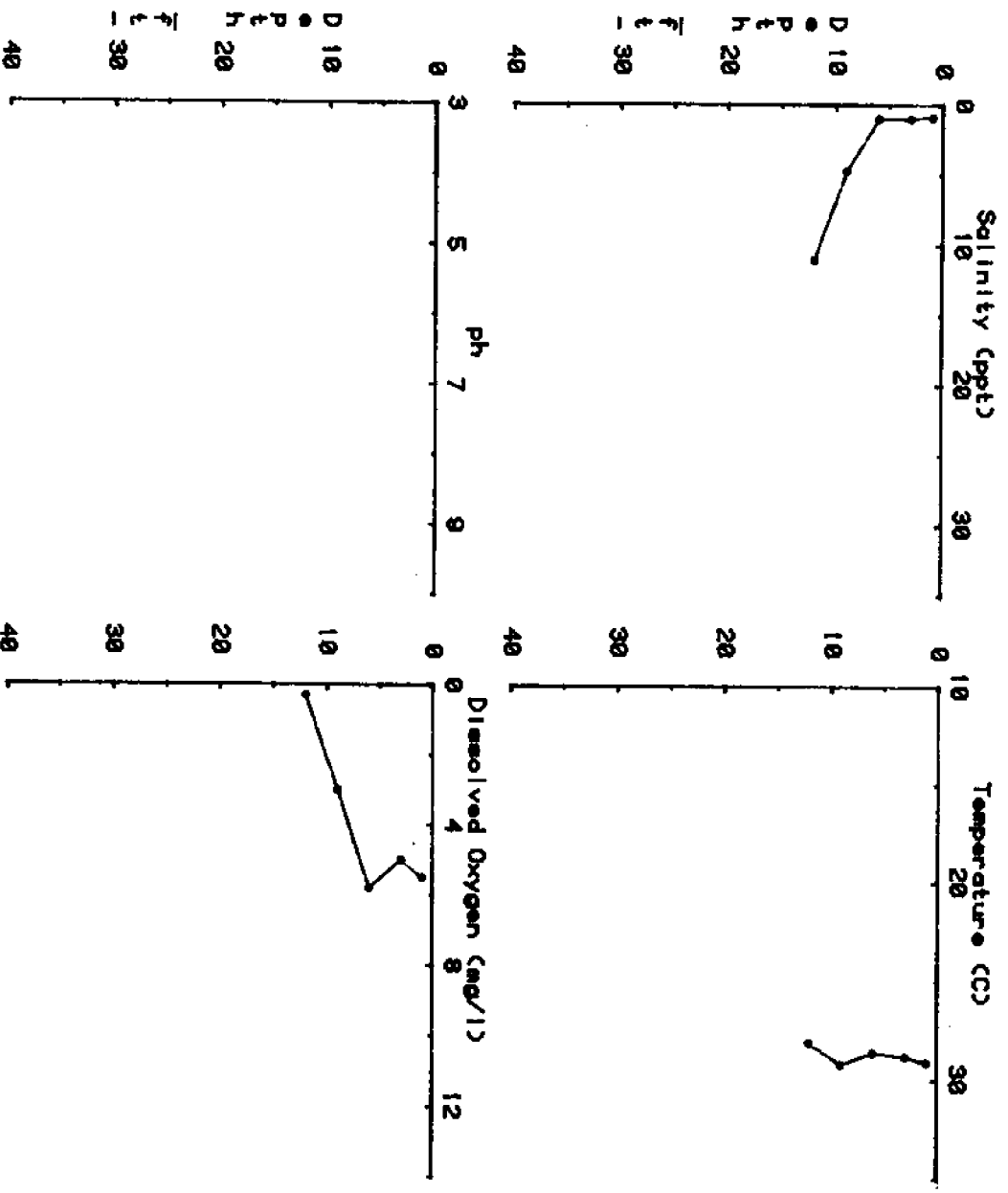






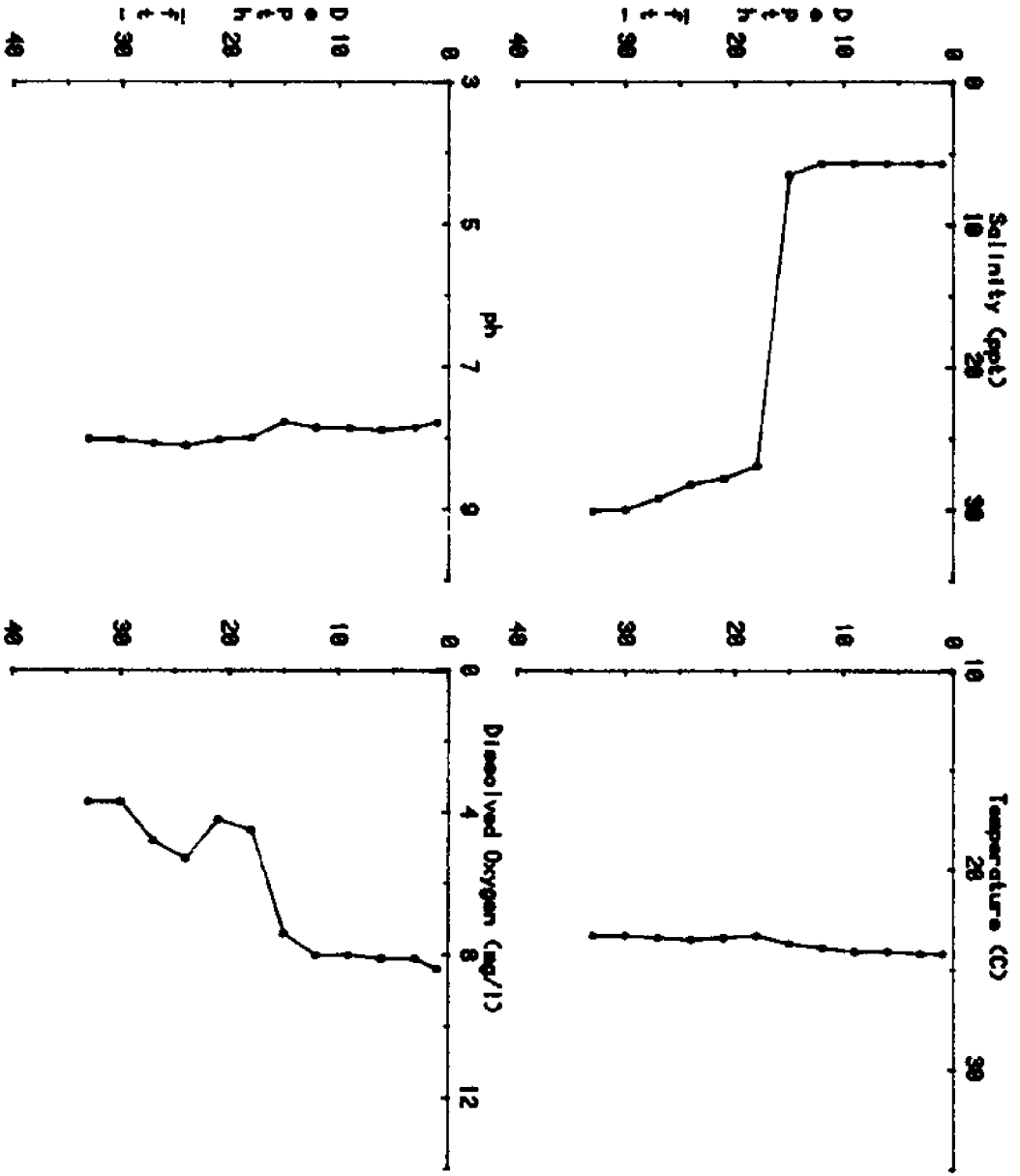
Quarter 3/Station 8/ Time 0020-0024



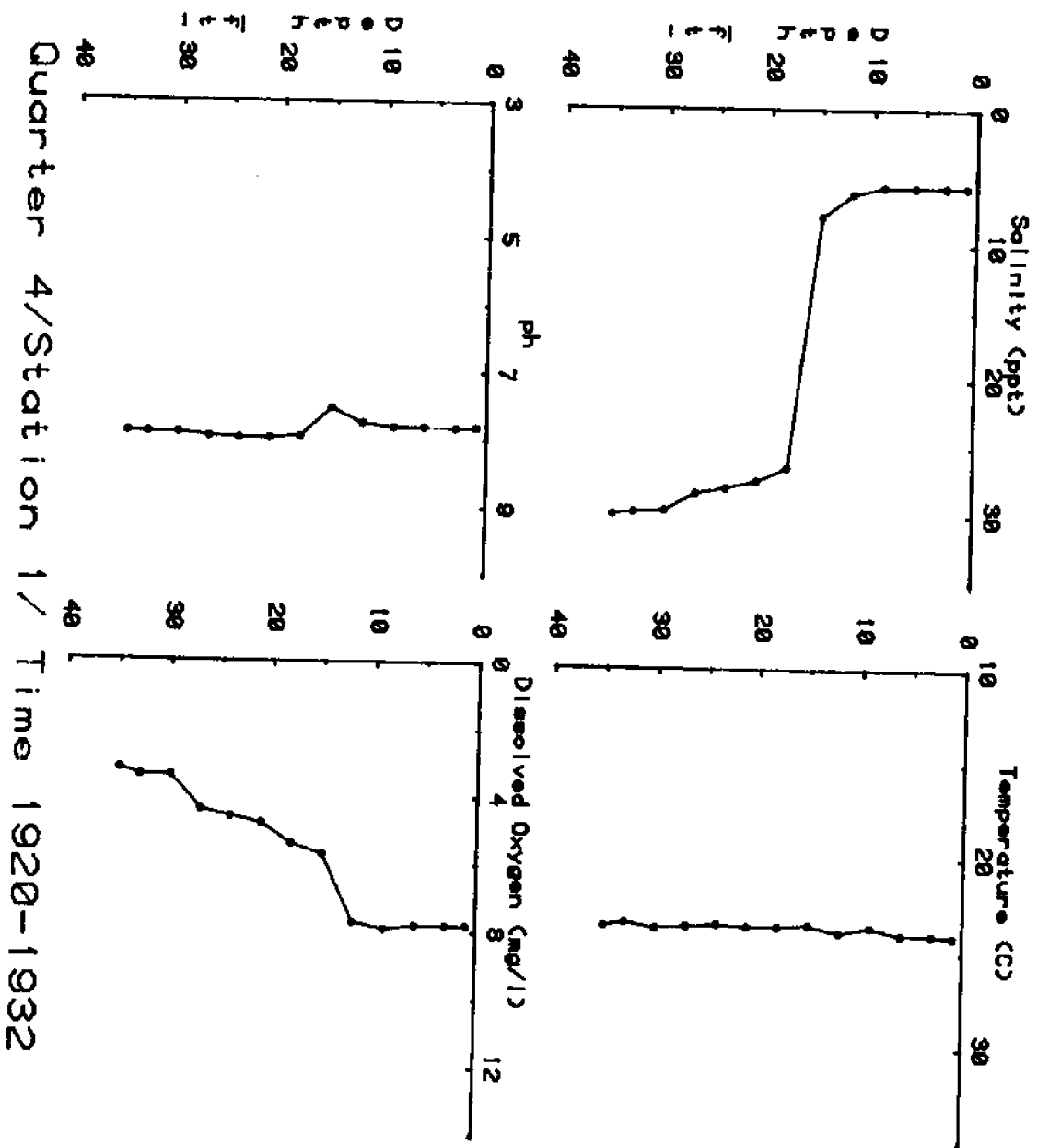


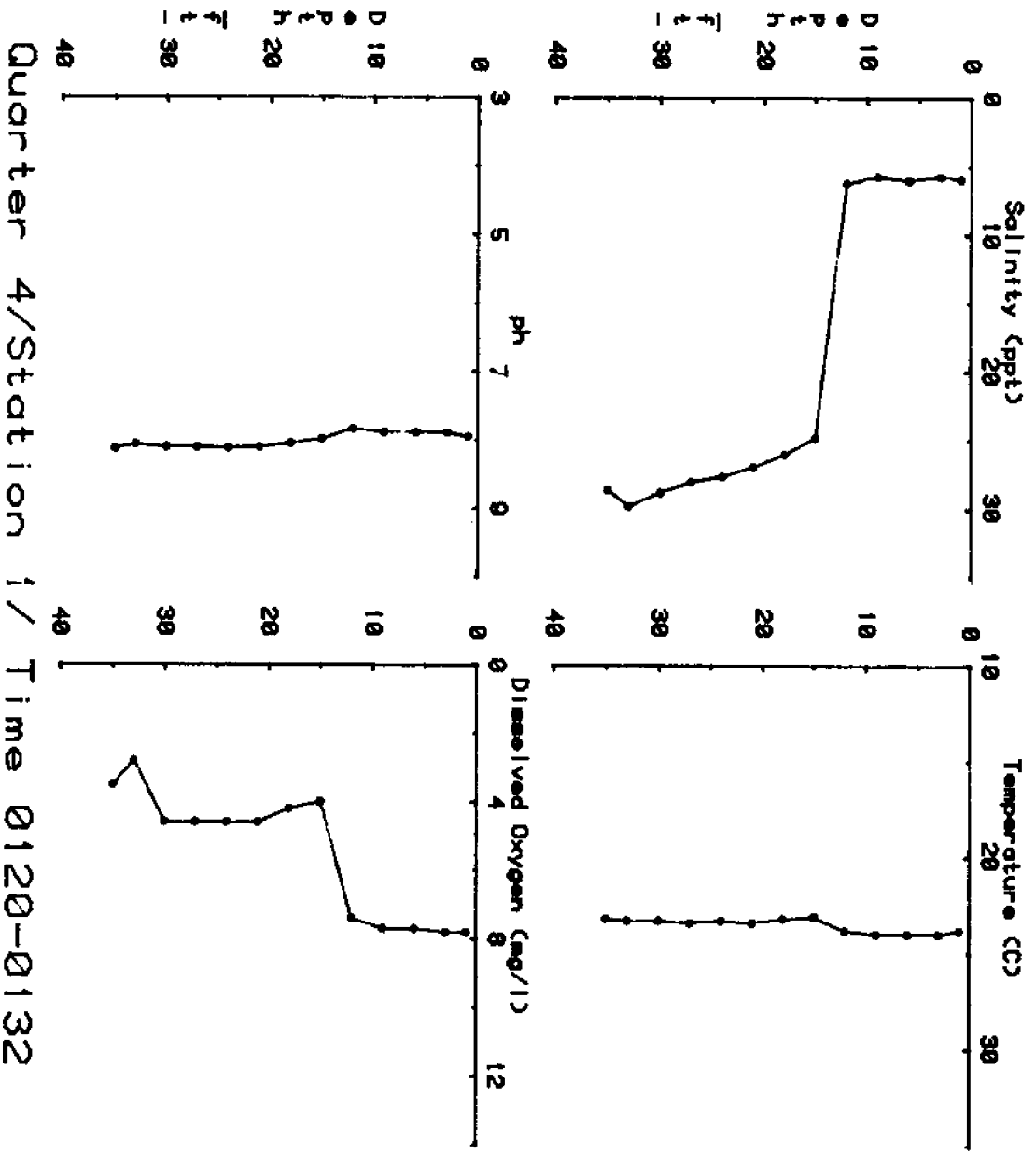
Quarter 3/Station 8/ Time 1120--1124

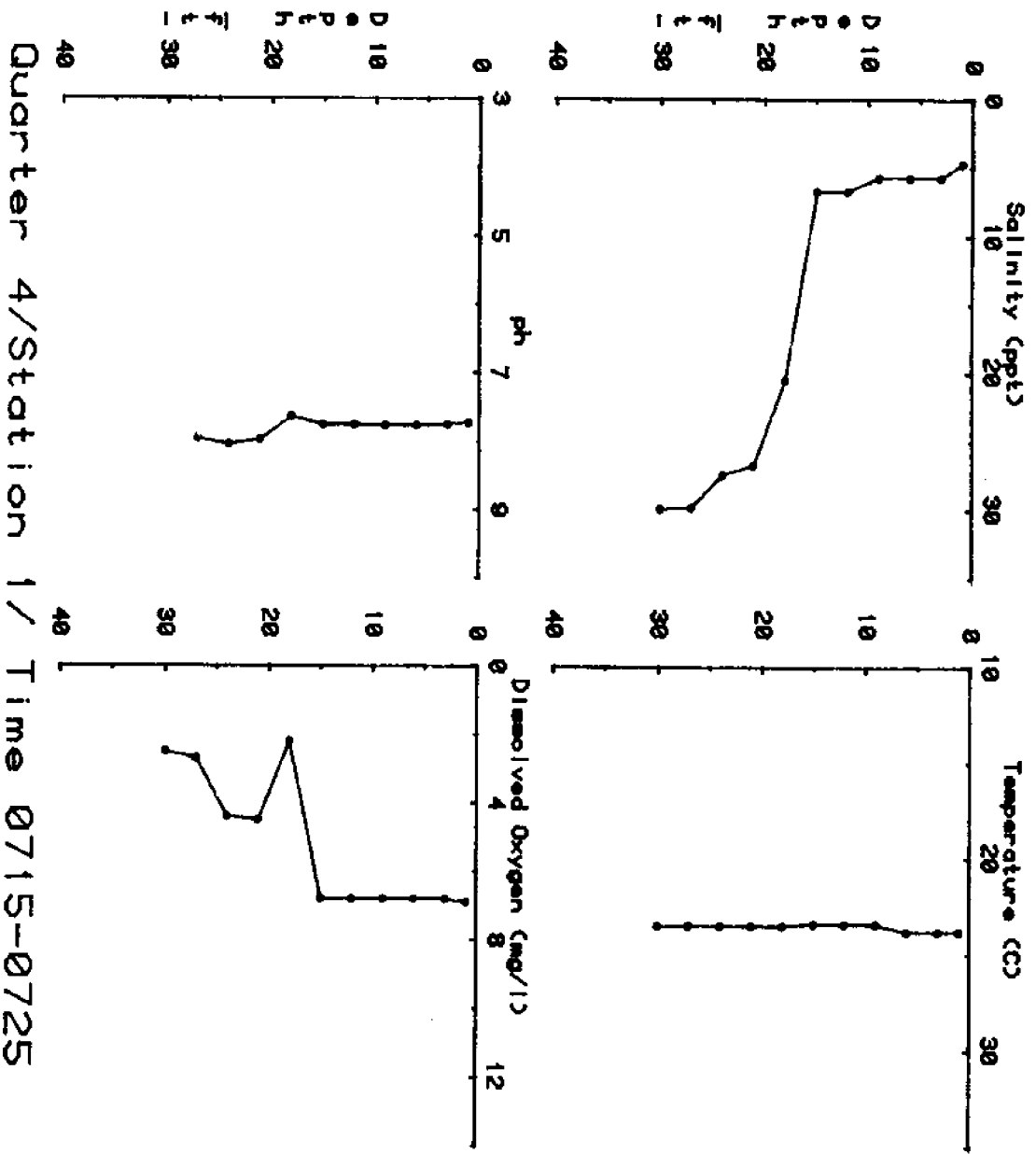
Supplemental Appendix D: Salinity, Temperature, pH and Dissolved Oxygen Profiles for Quarter Four, Stations One Through Eight.

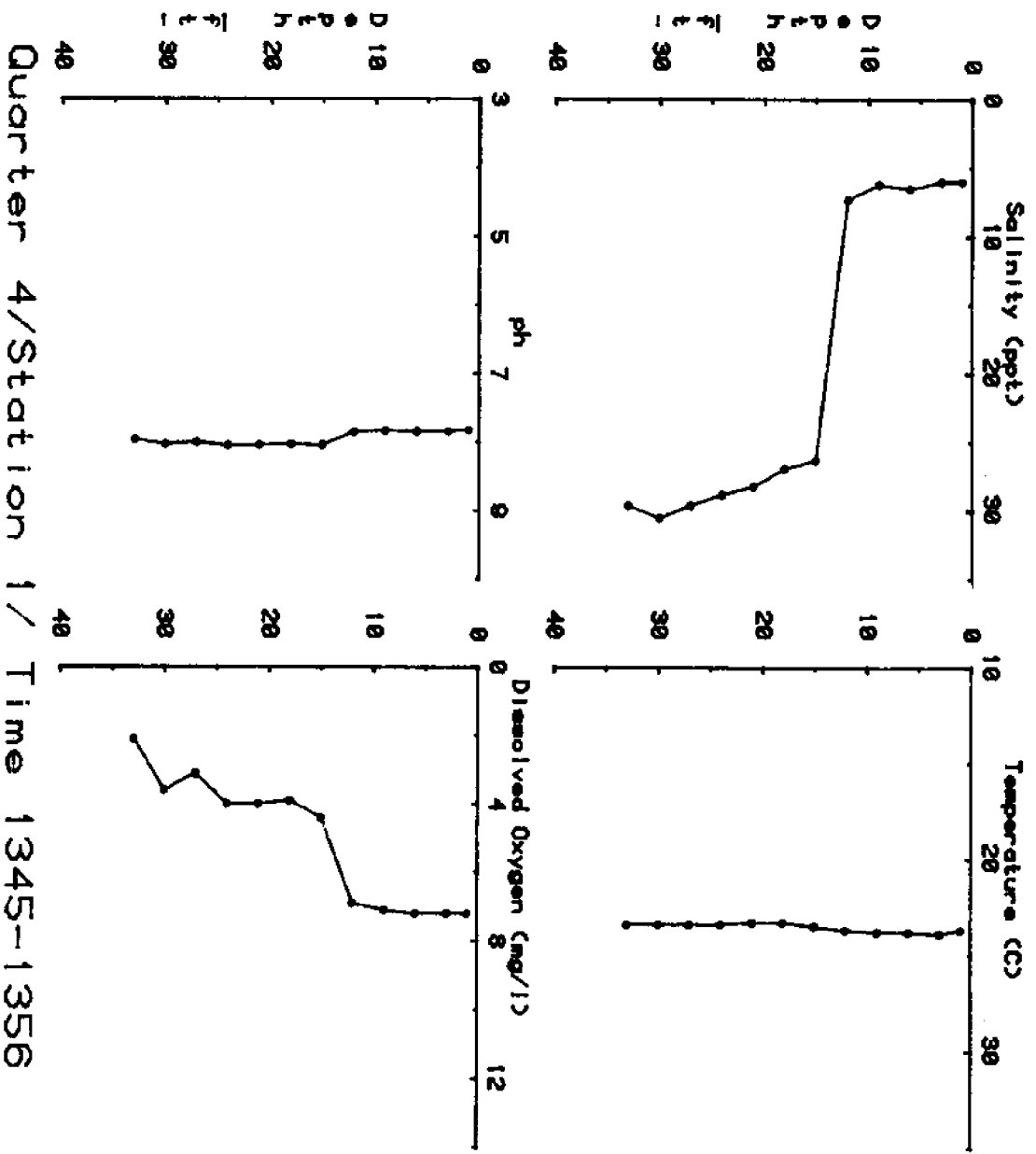


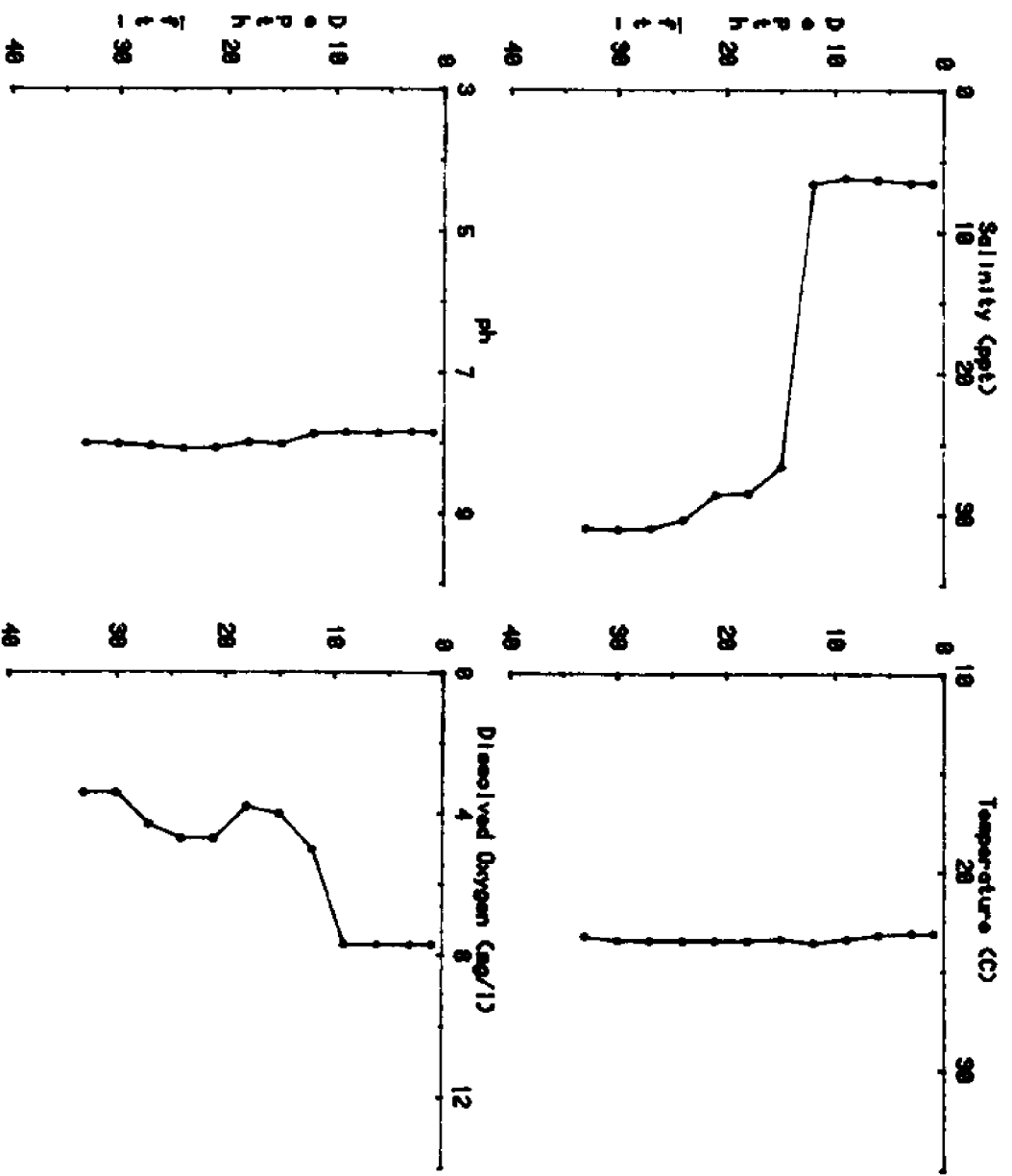
Quarter 4/Station 1/ Time 1328-1339



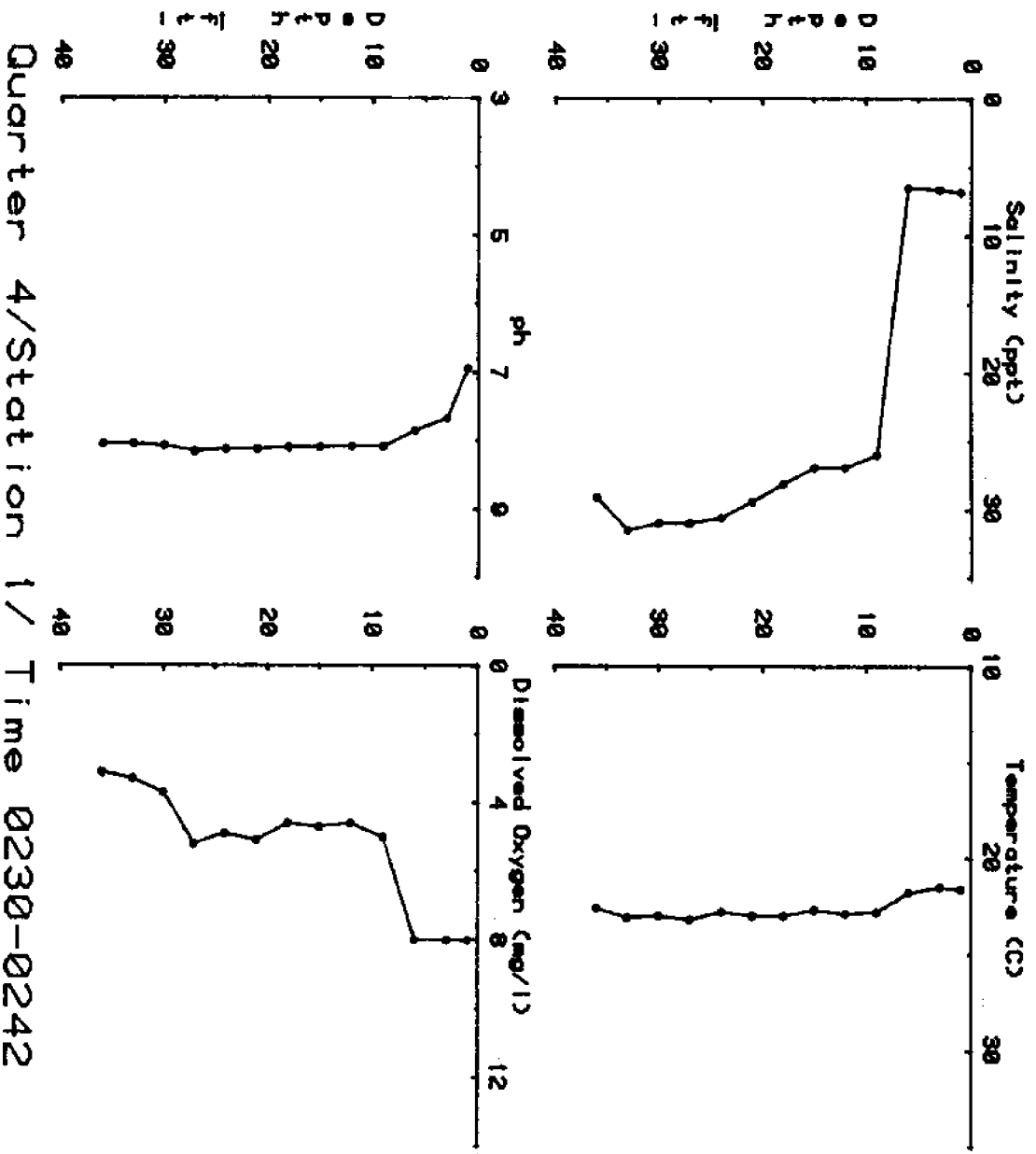


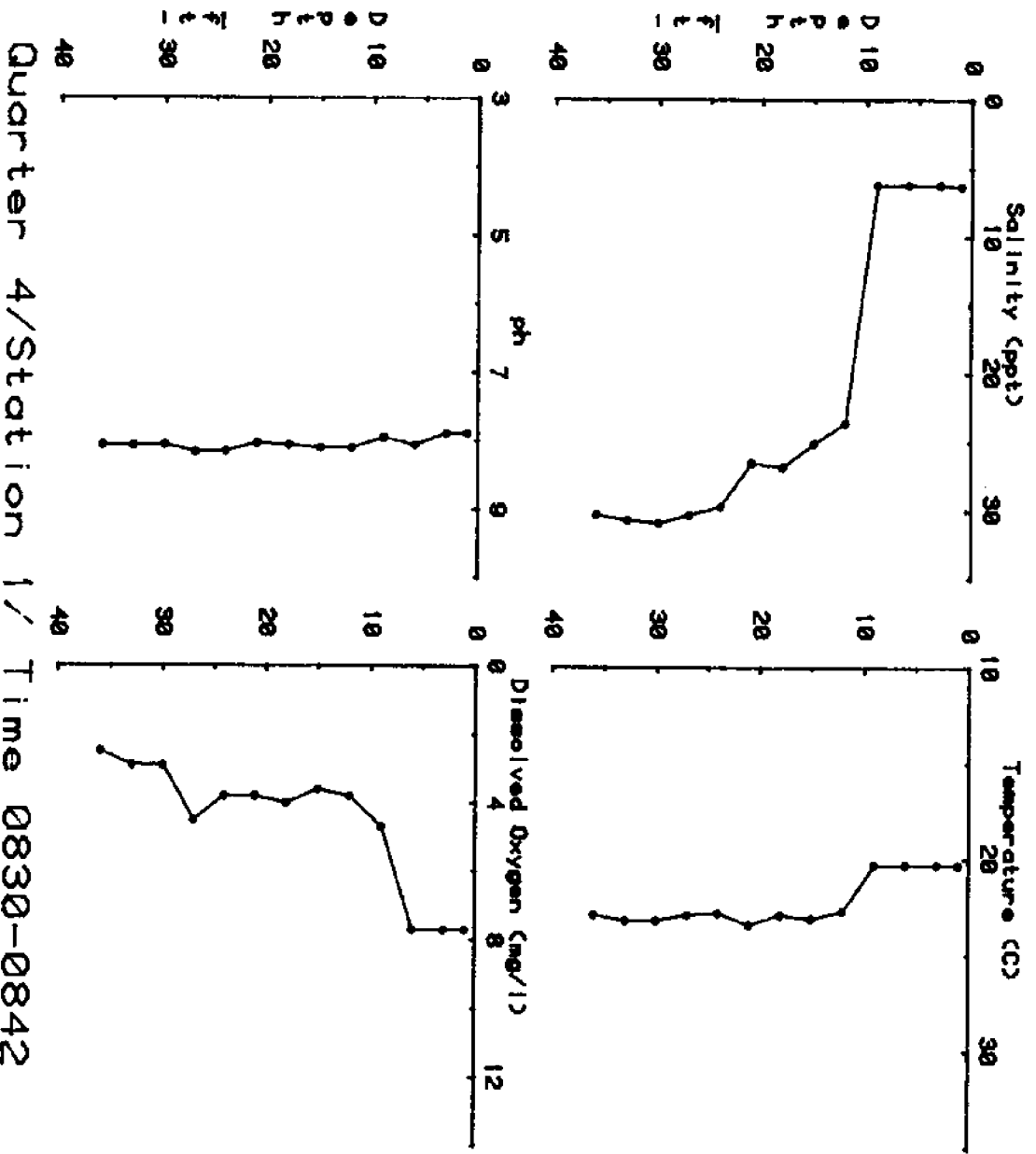


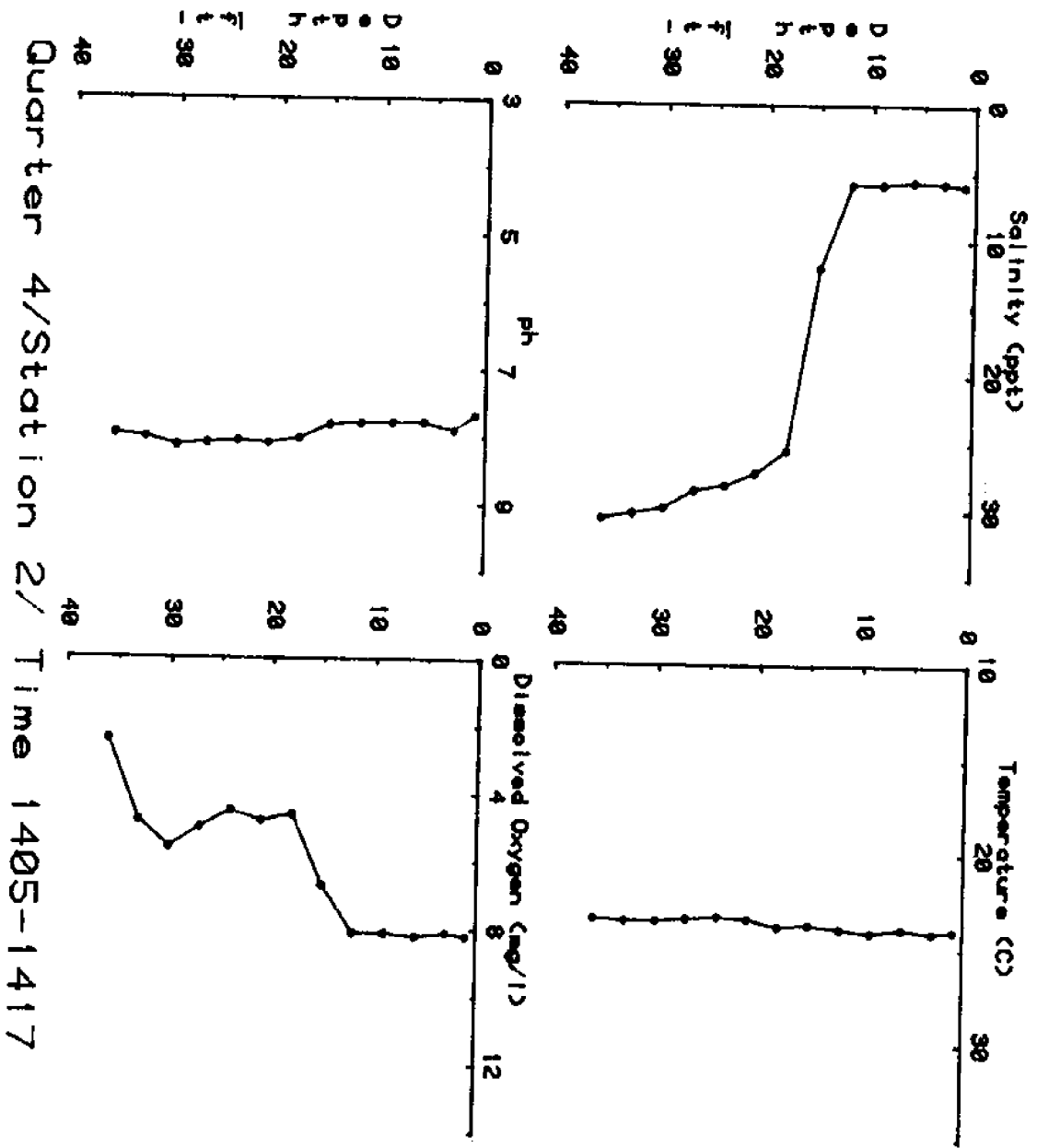


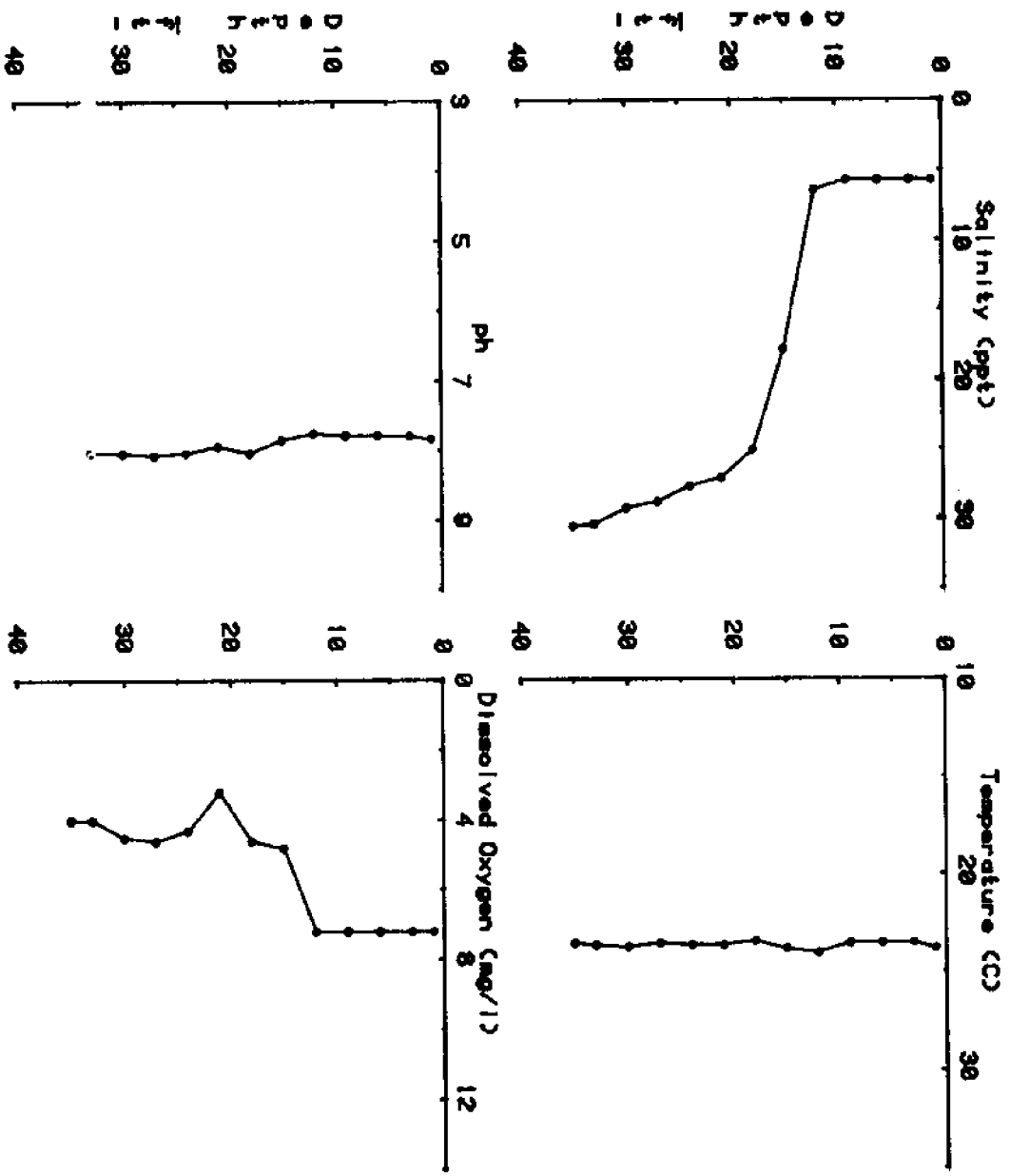


Quarter 4/Station 1/ Time 2013-2024

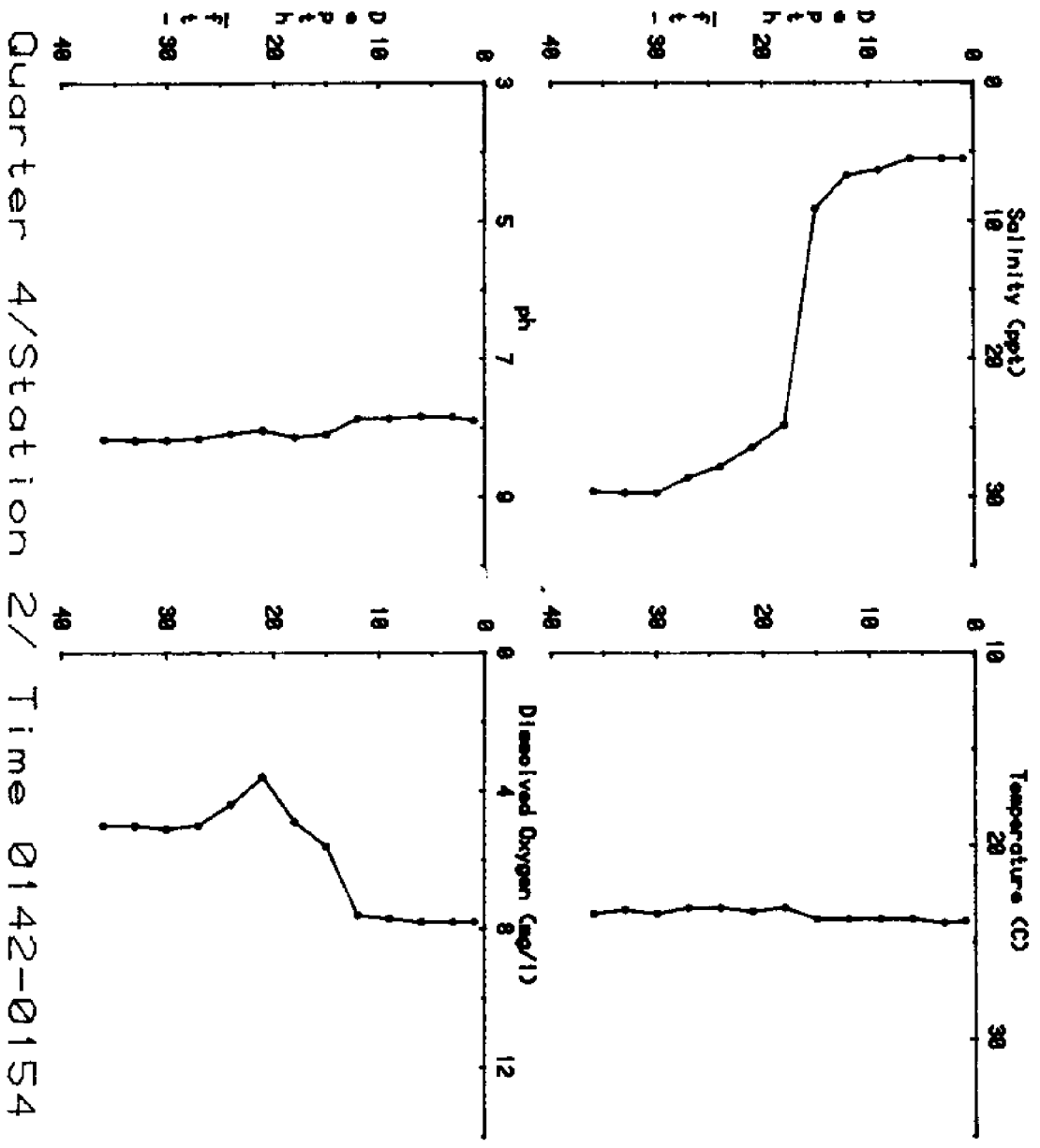




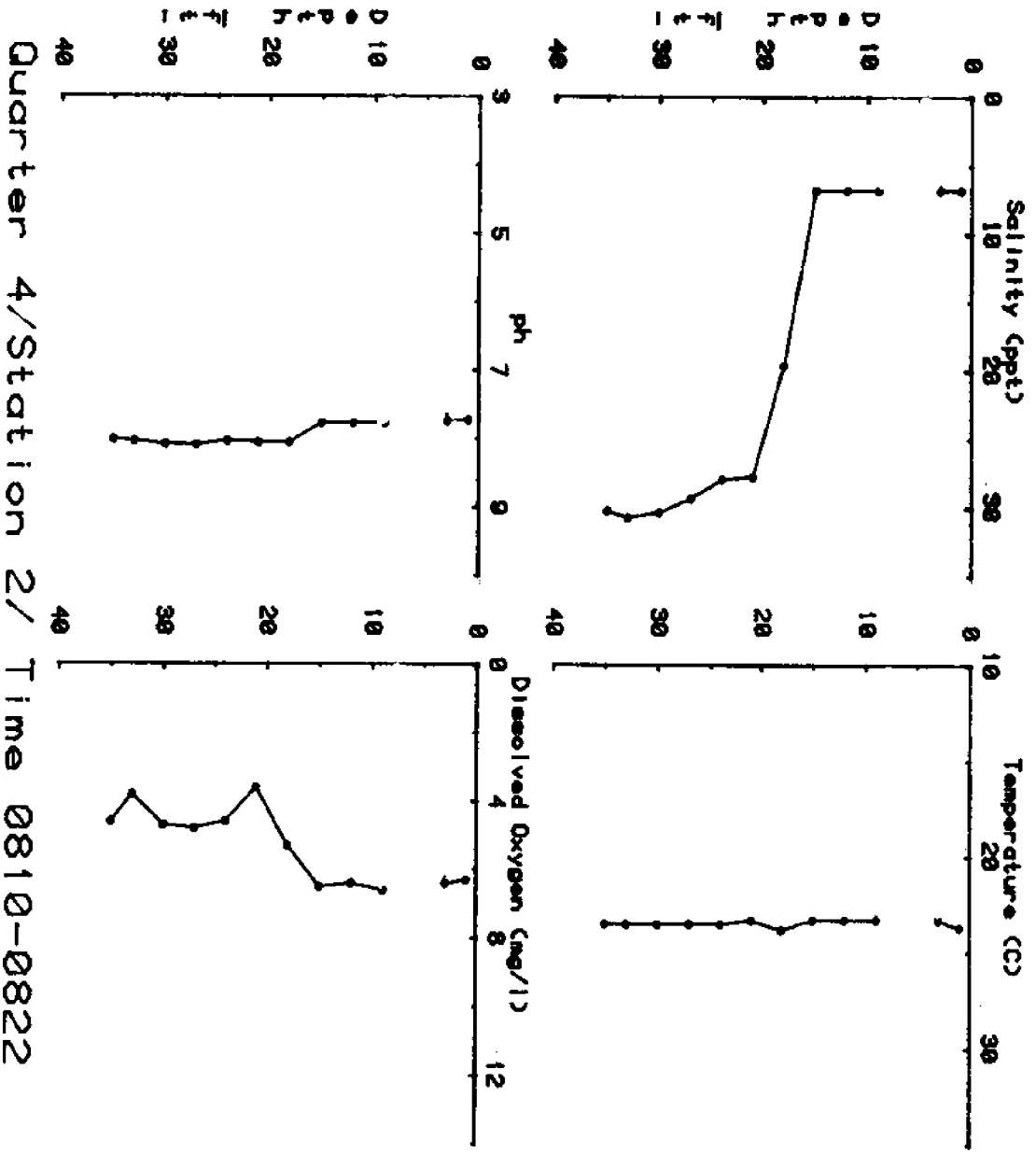


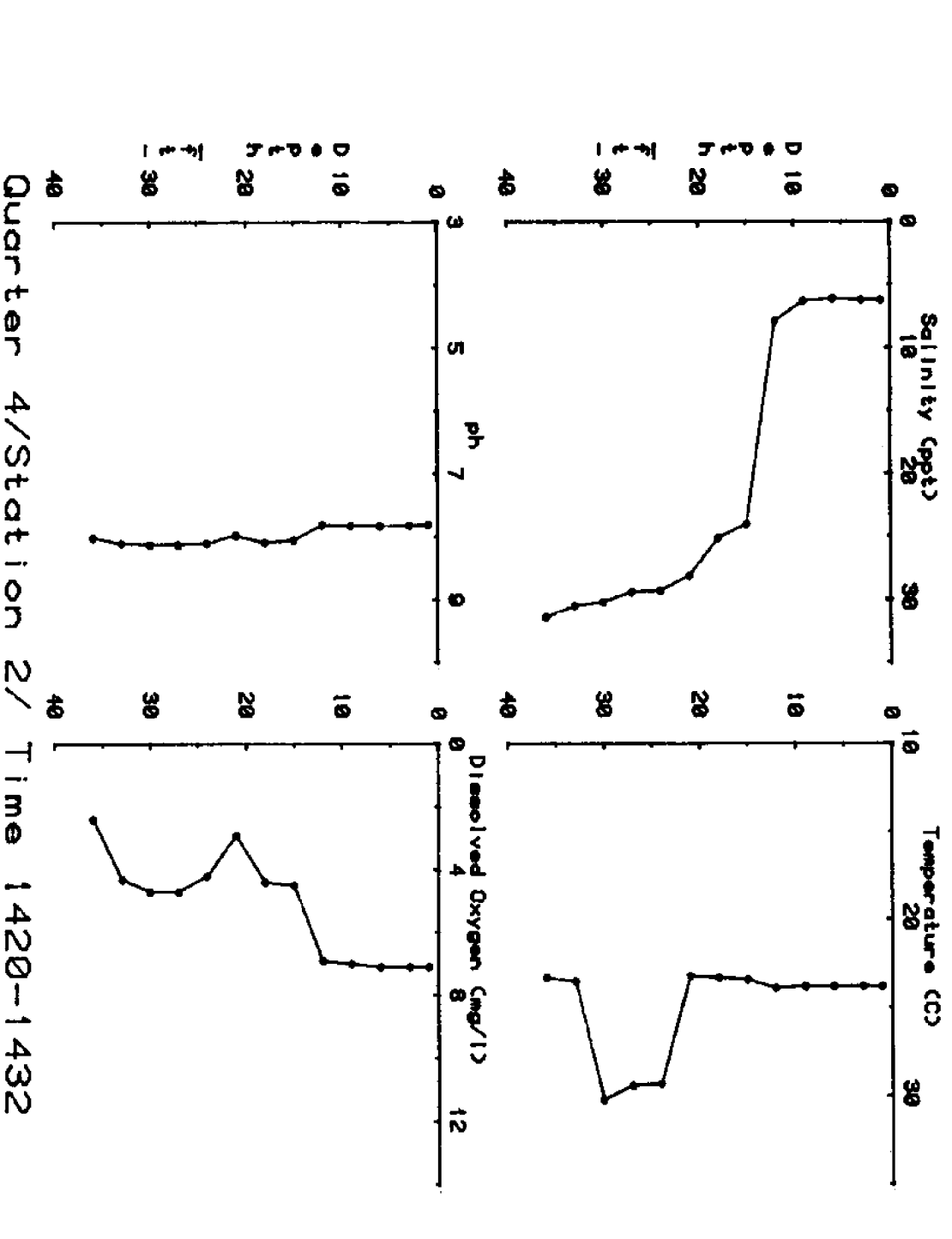


Quarter 4/Station 2/ Time 2005-2017

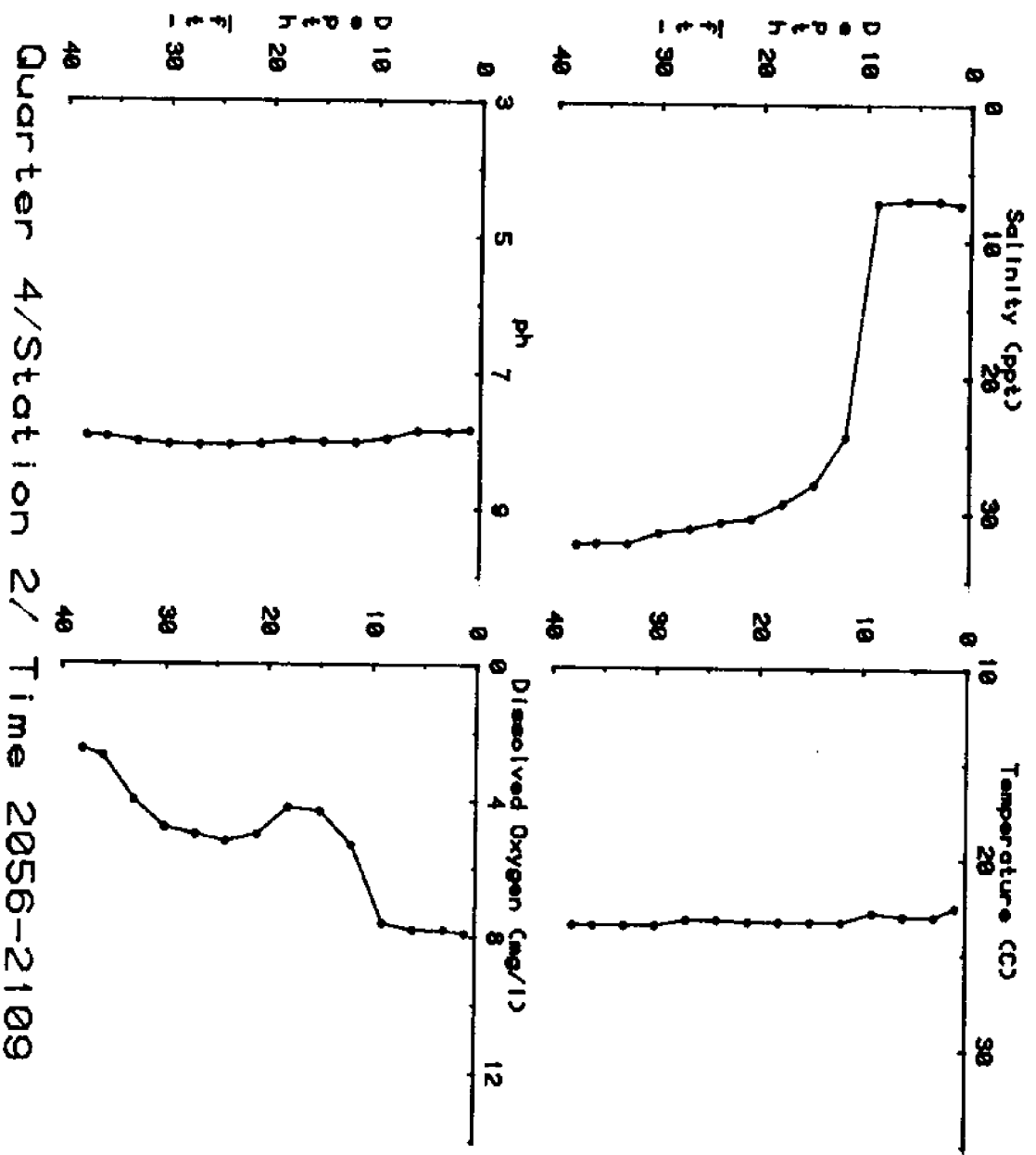


Quarter 4/Station 2/ Time 0142-0154

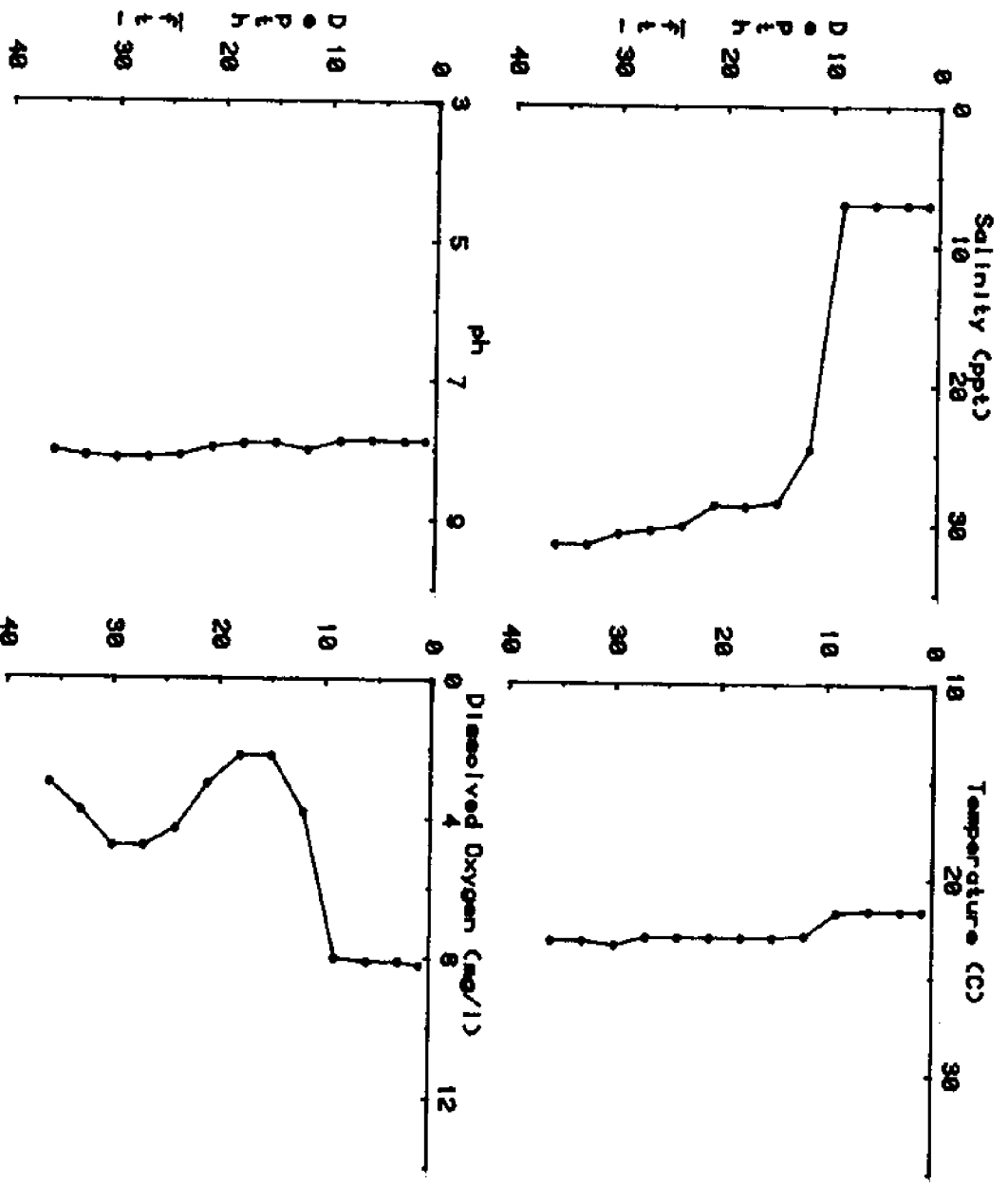




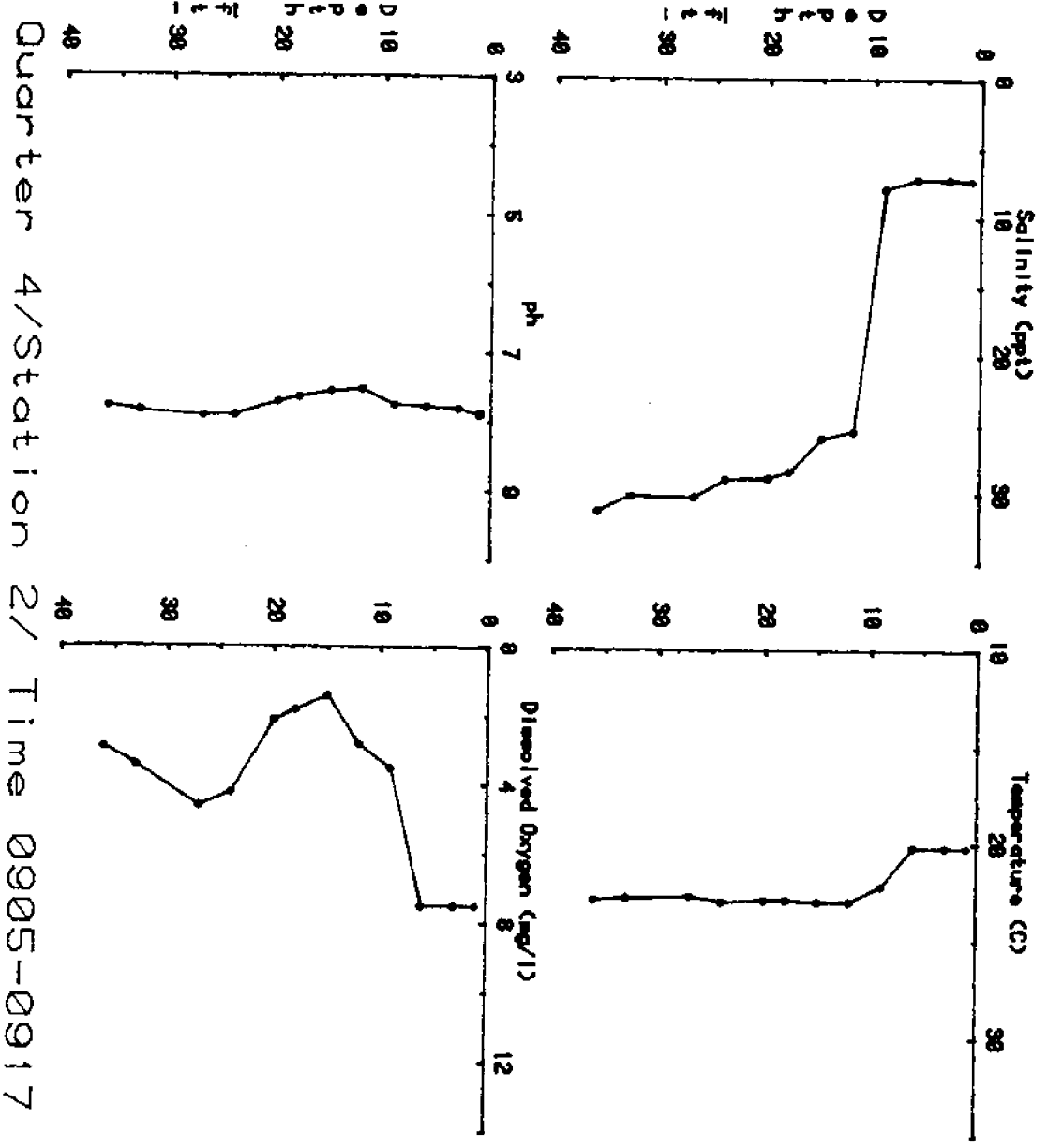
Quarter 4/Station 2/ Time 1420-1432

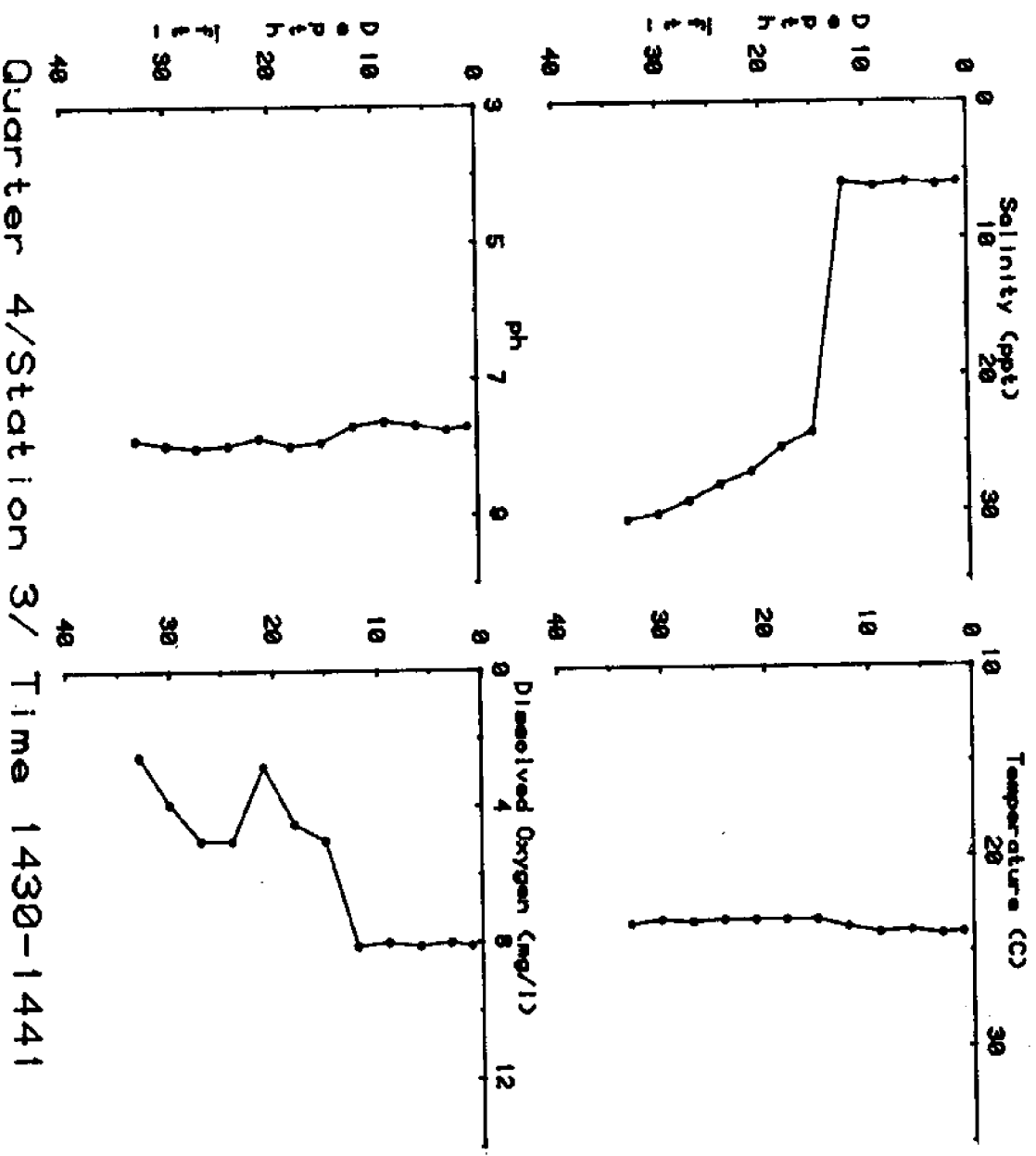


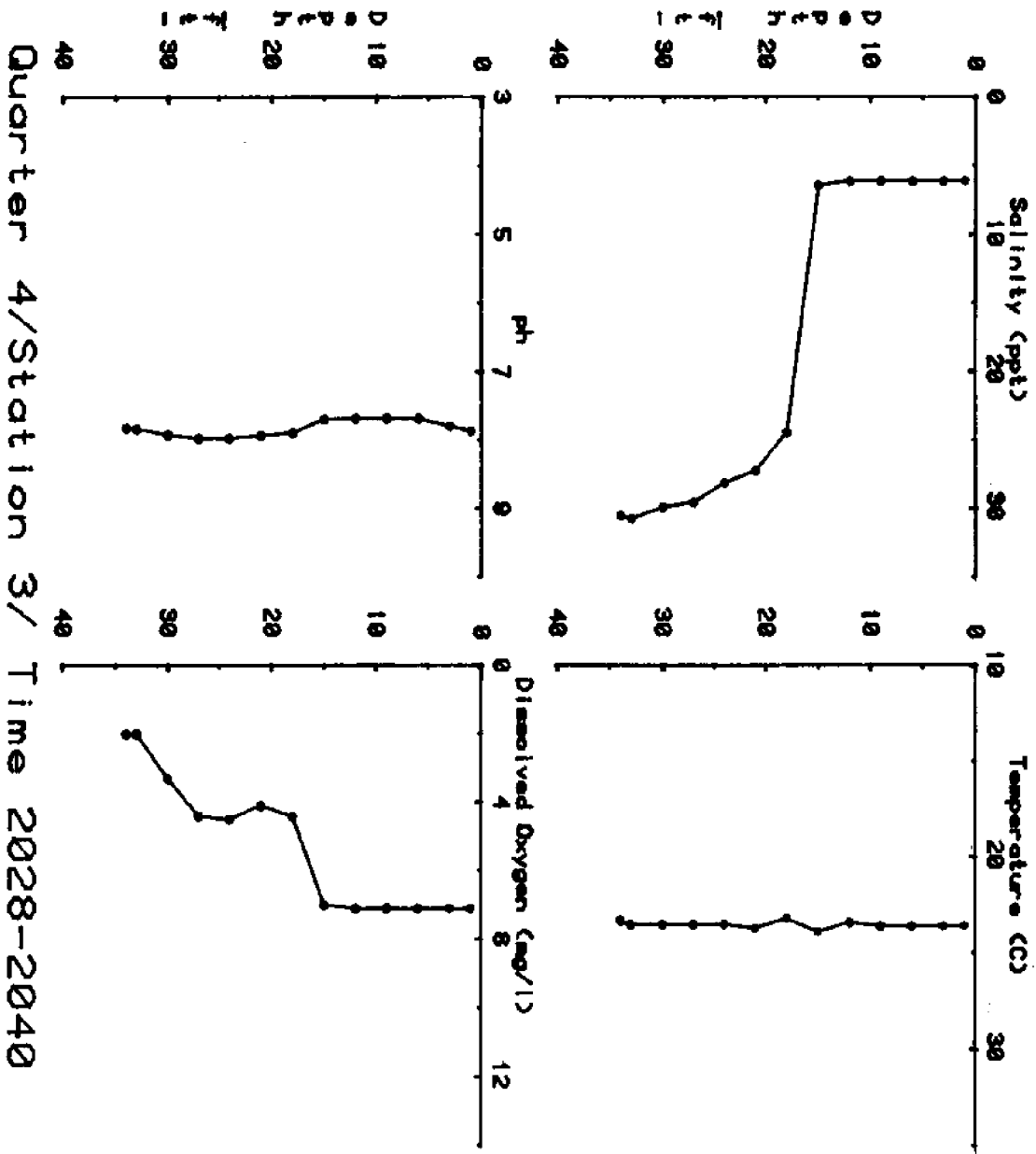
Quarter 4/Station 2/ Time 2056-2109

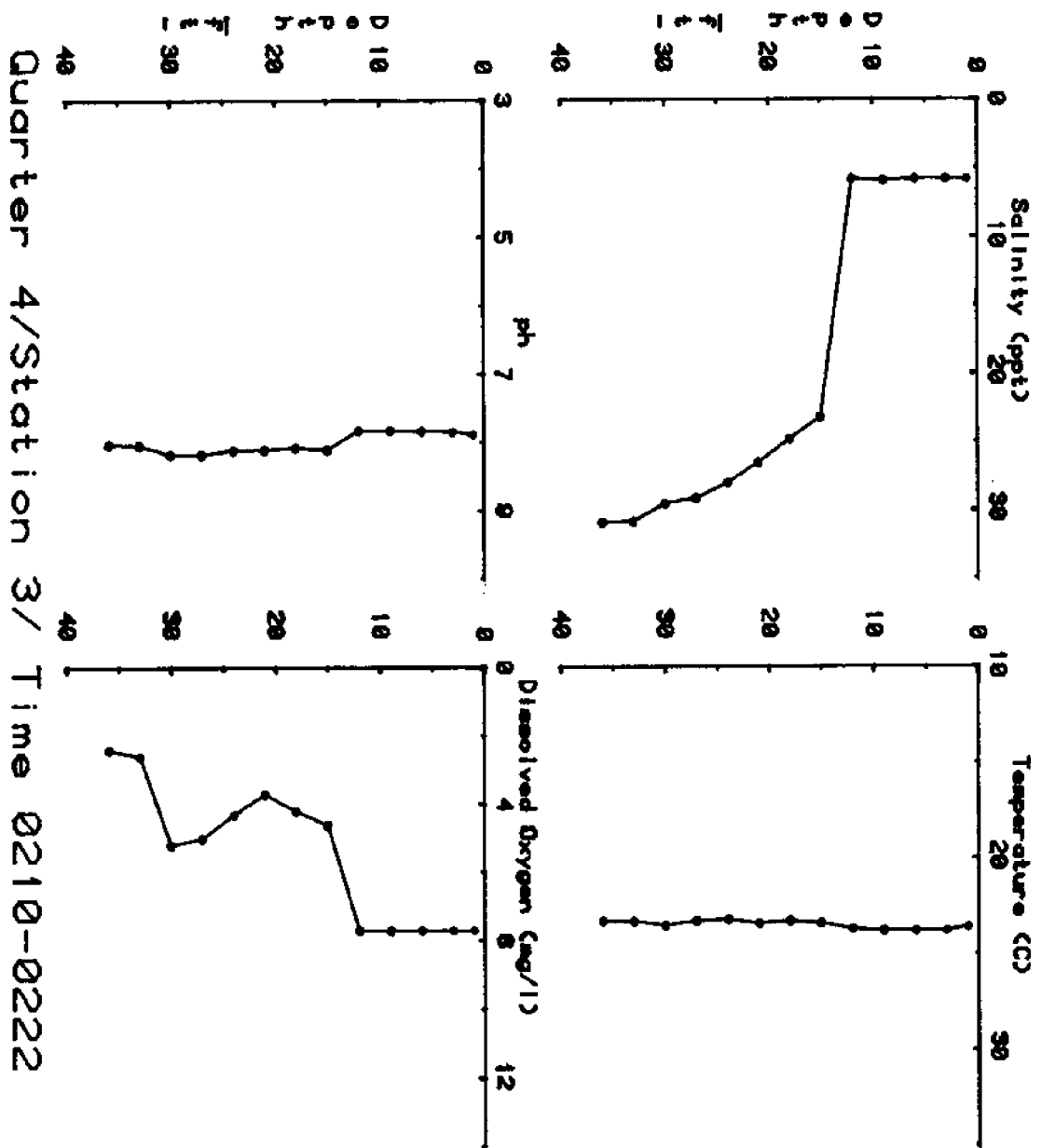


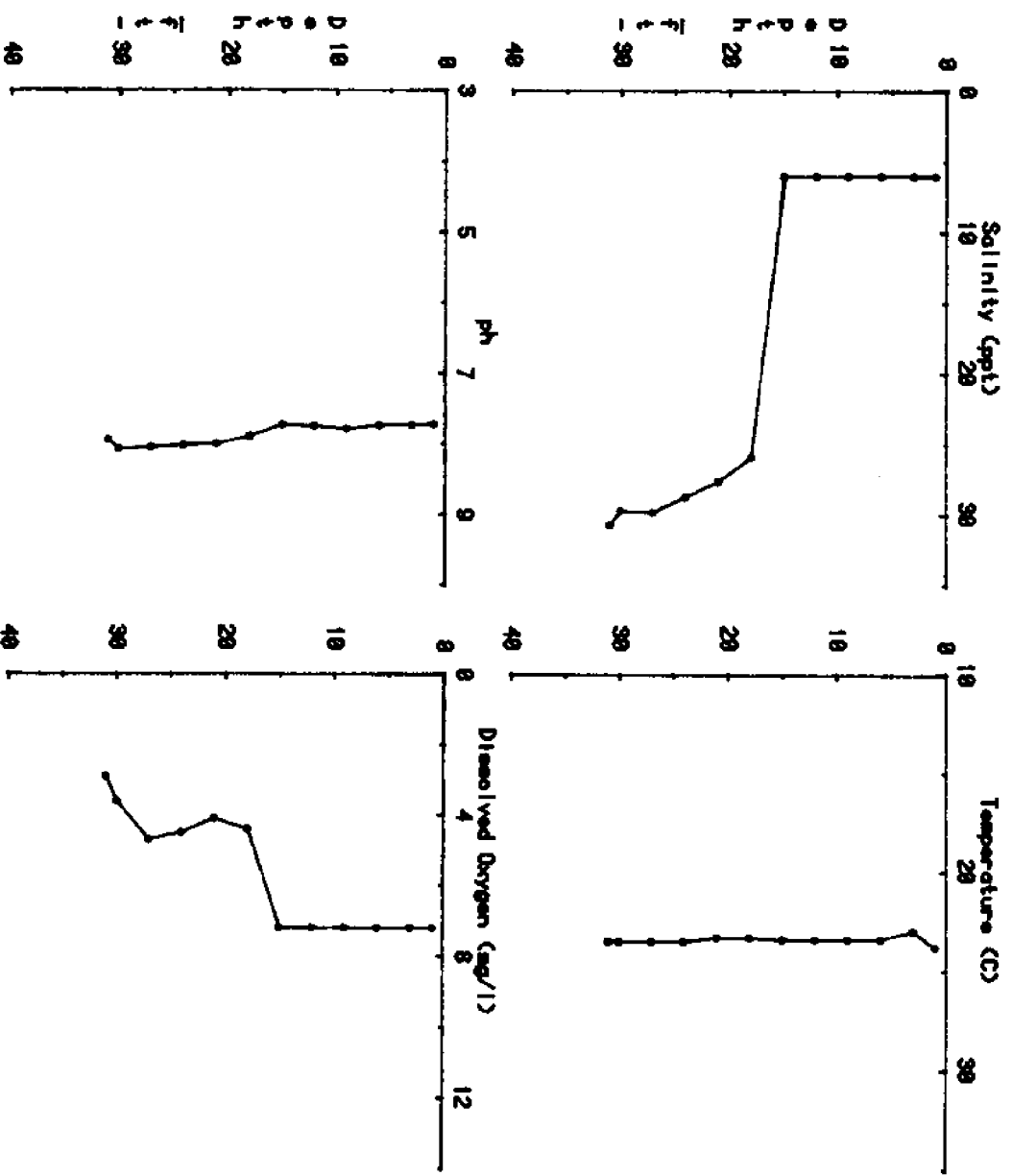
Quarter 4/Station 2/ Time 0300-0312



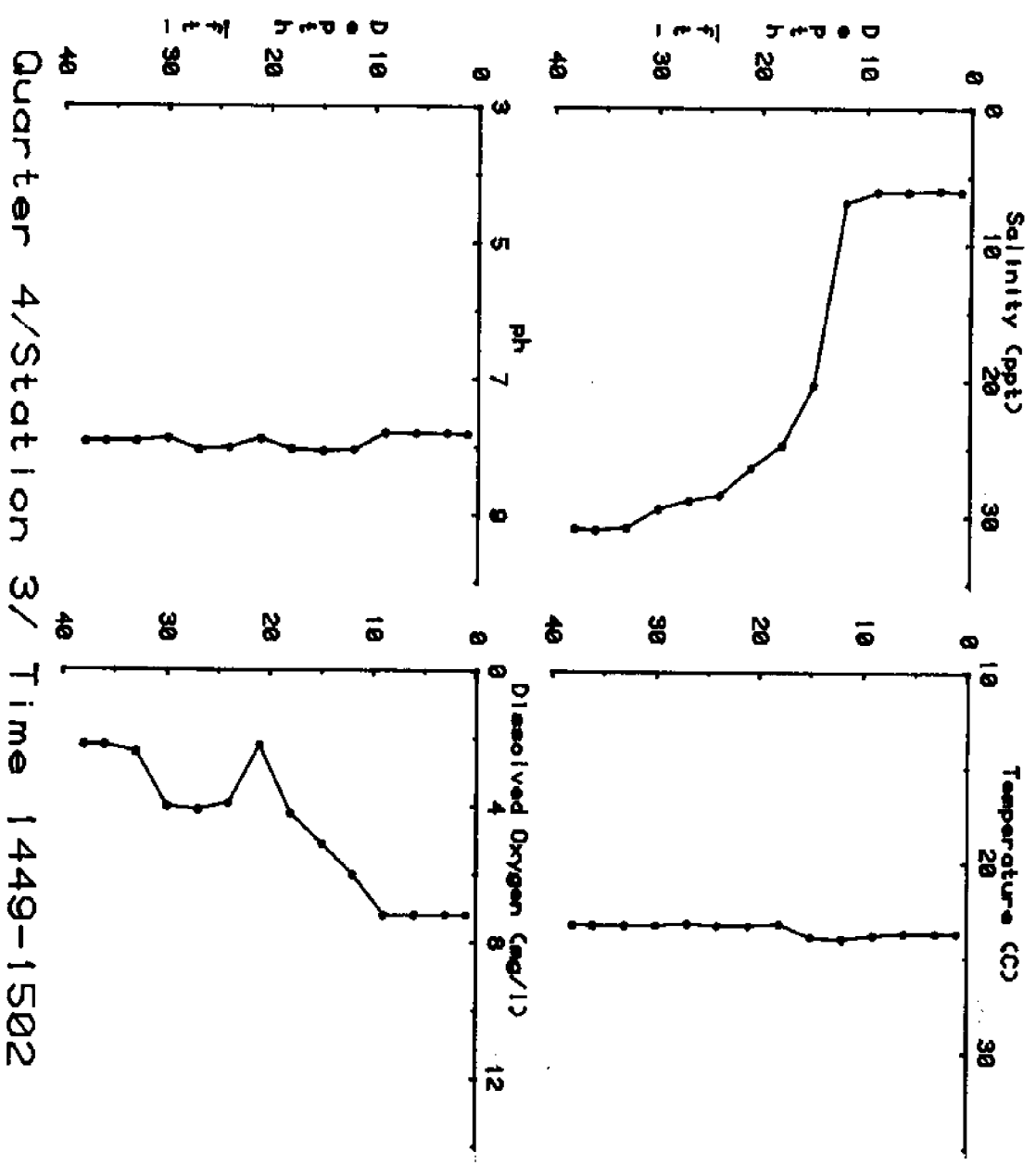


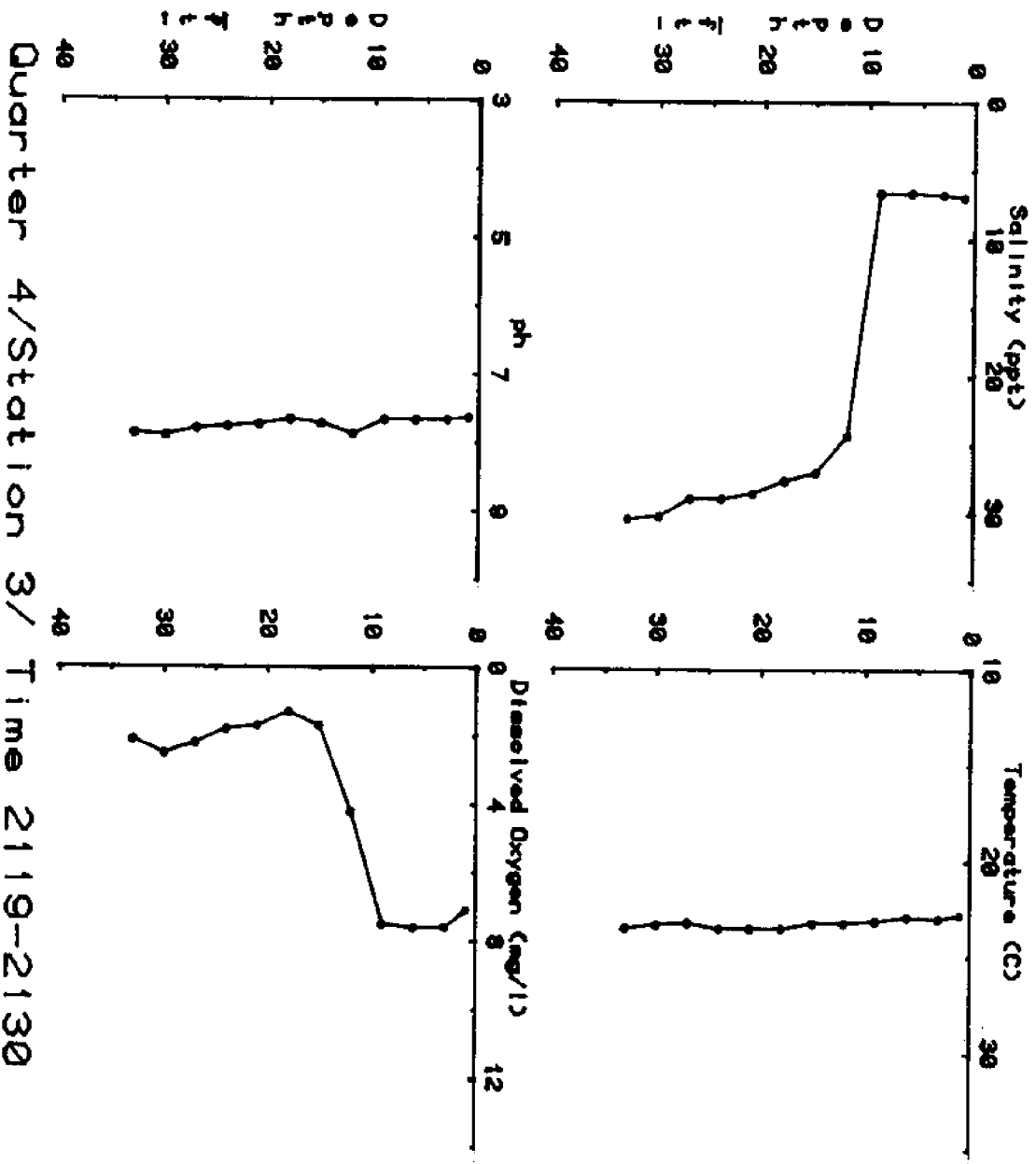


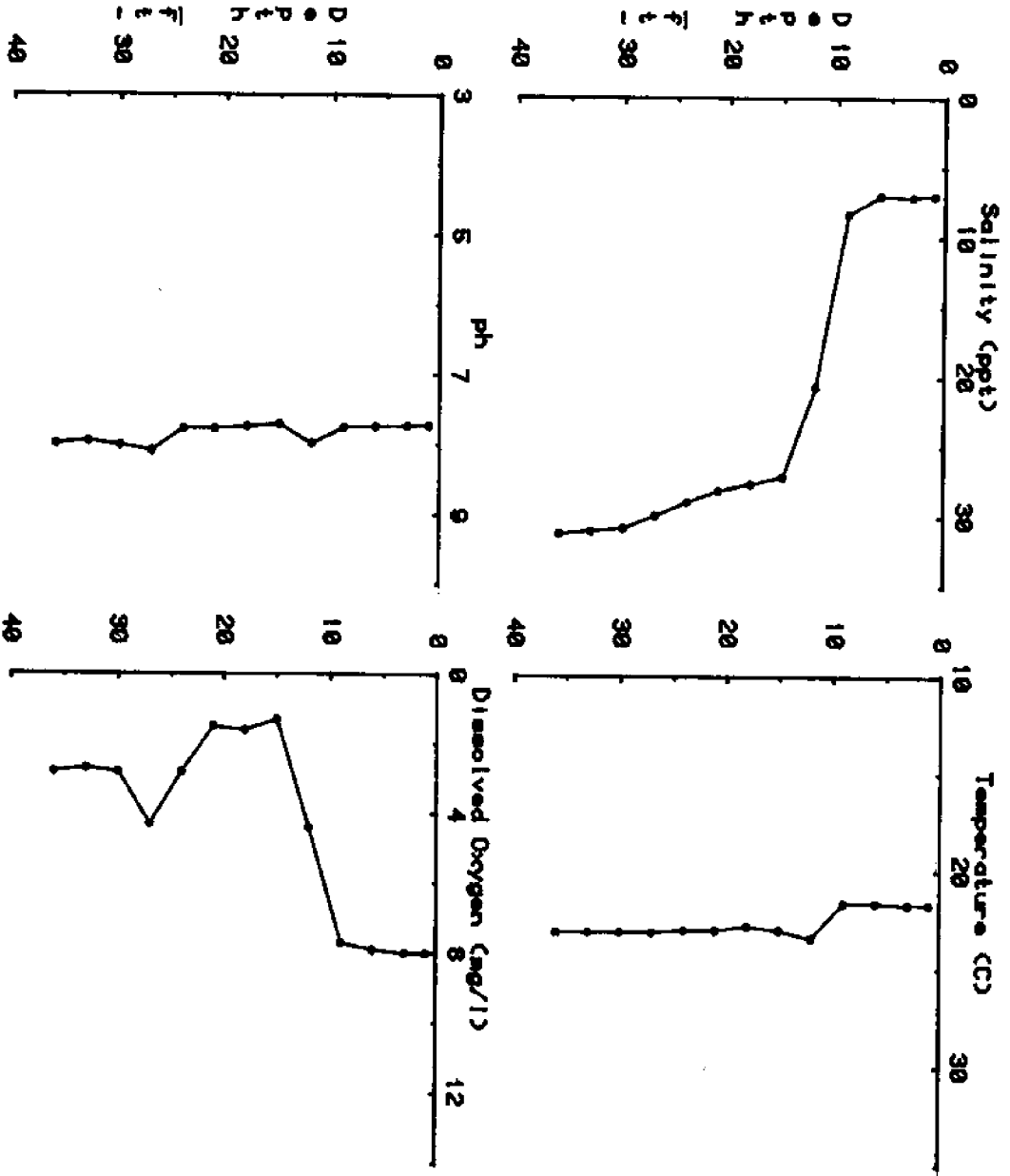




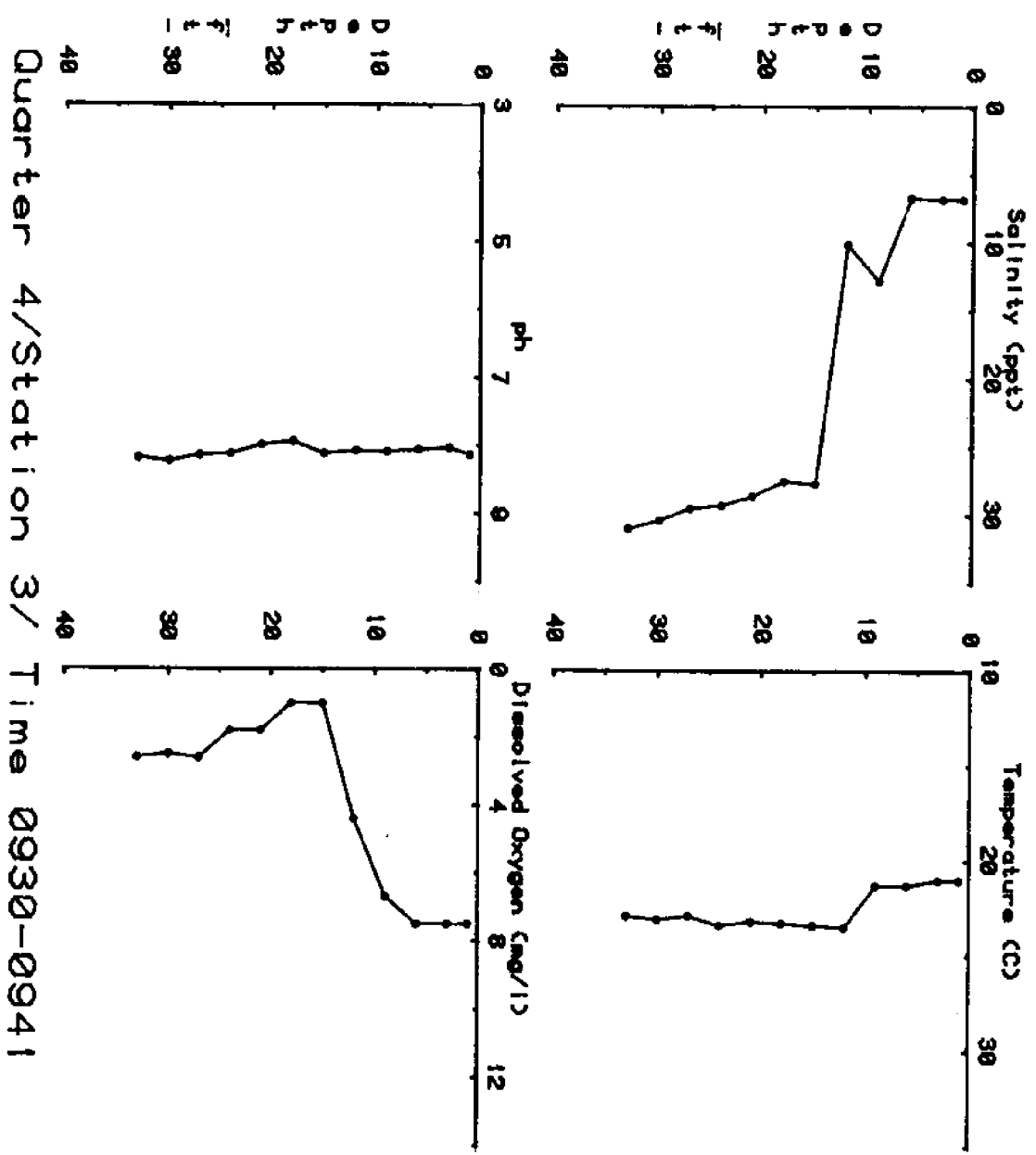
Quarter 4/Station 3/ Time 0835-0846

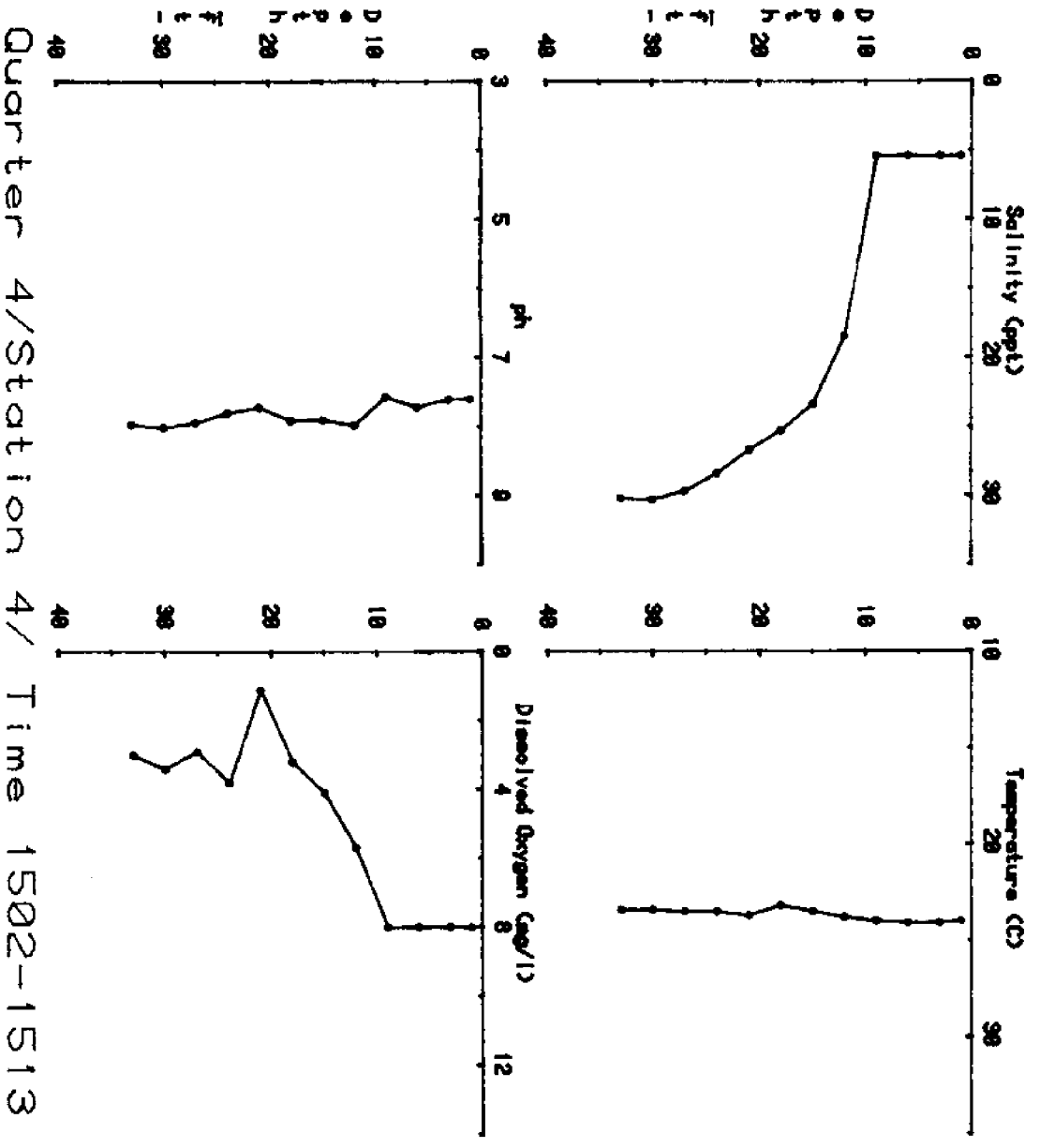


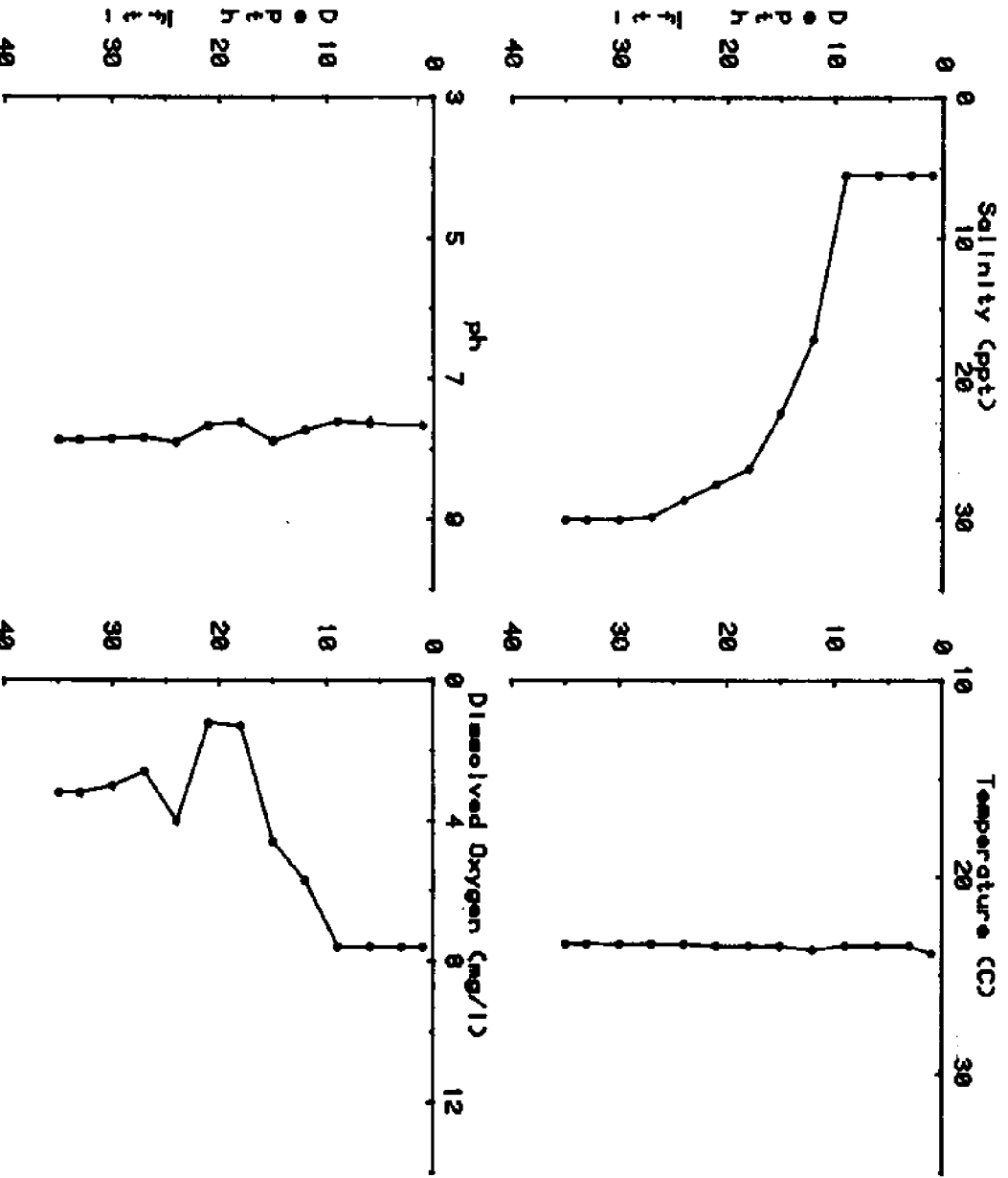




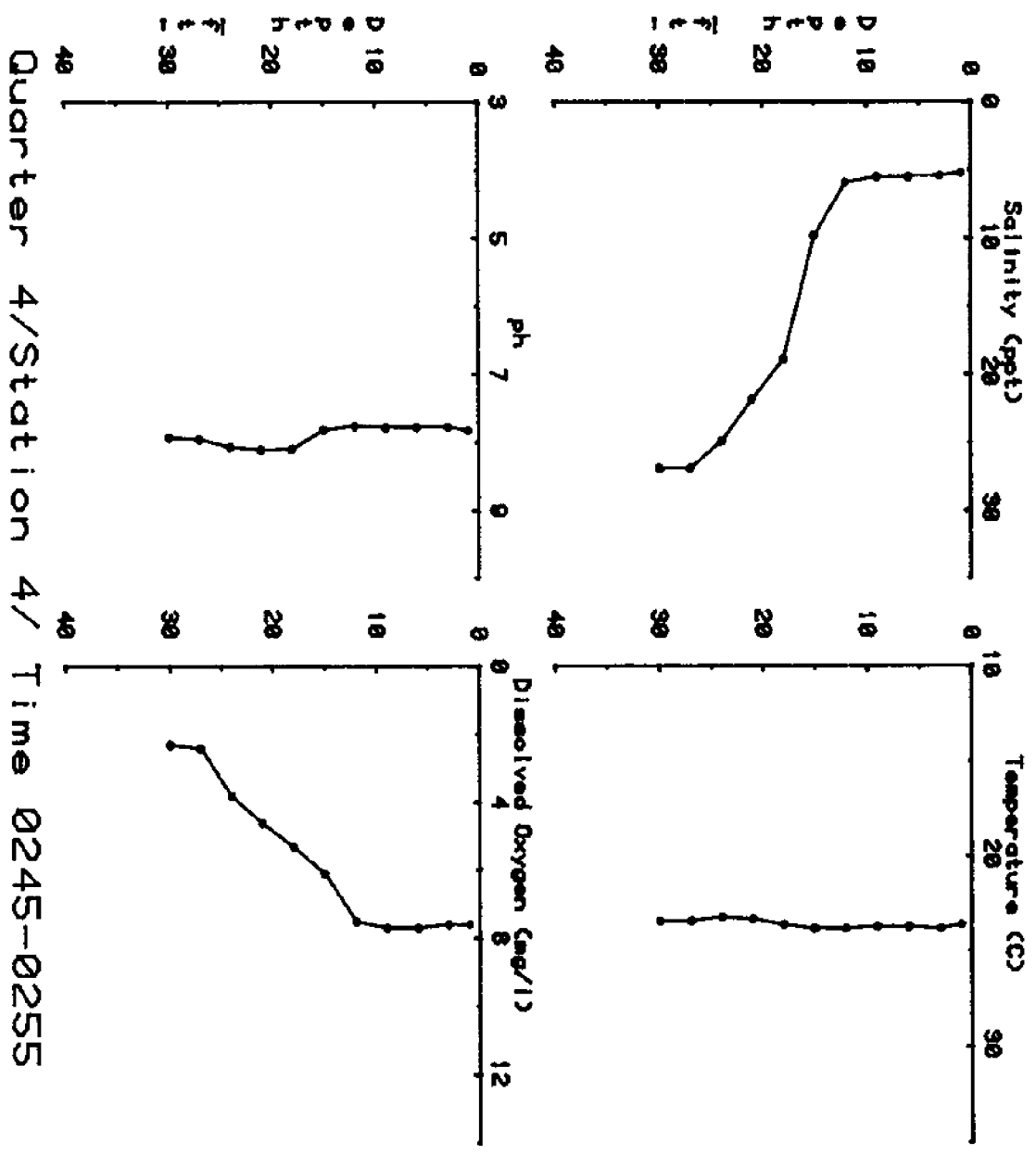
Quarter 4/Station 3/ Time 0320-0332

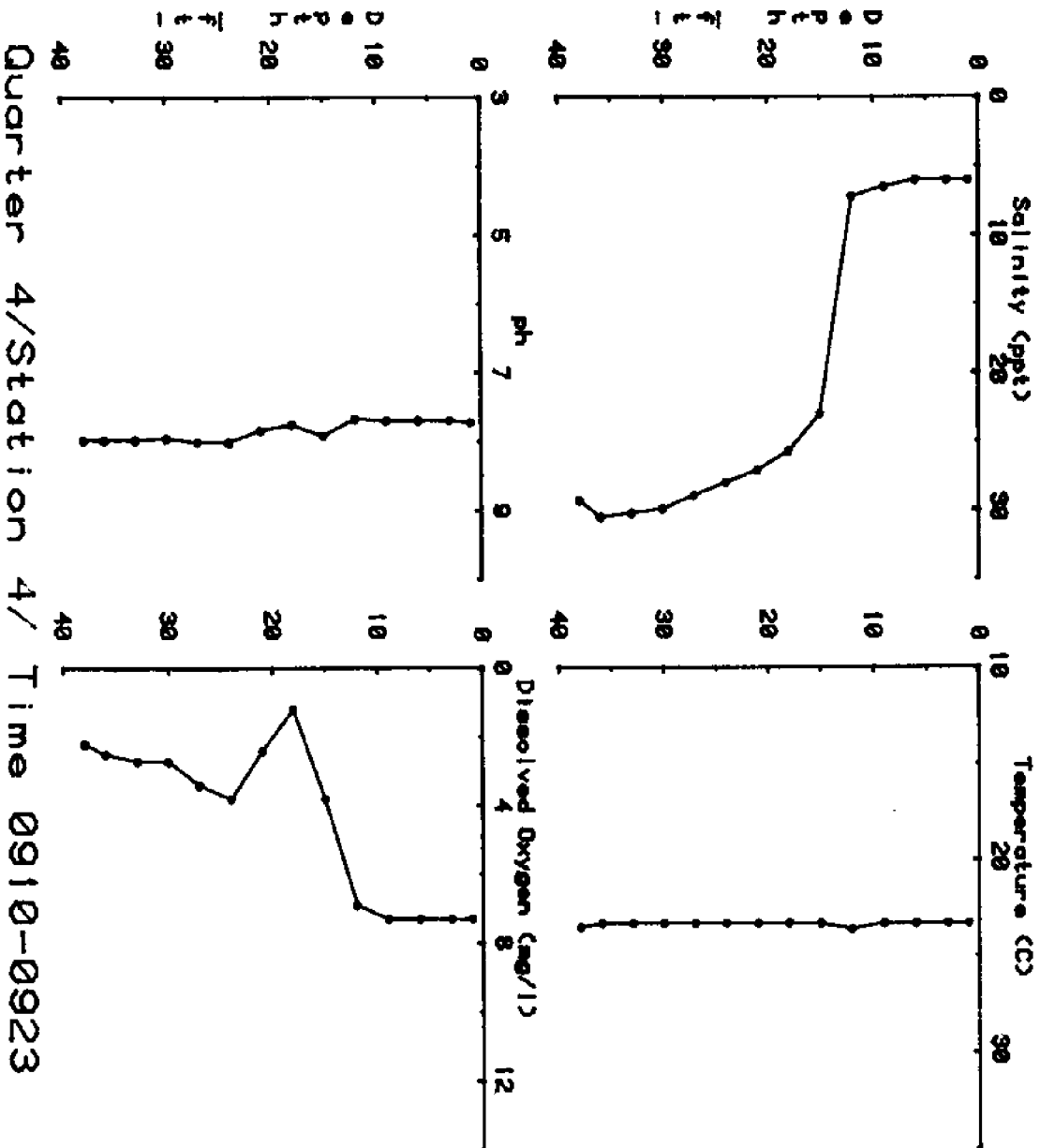


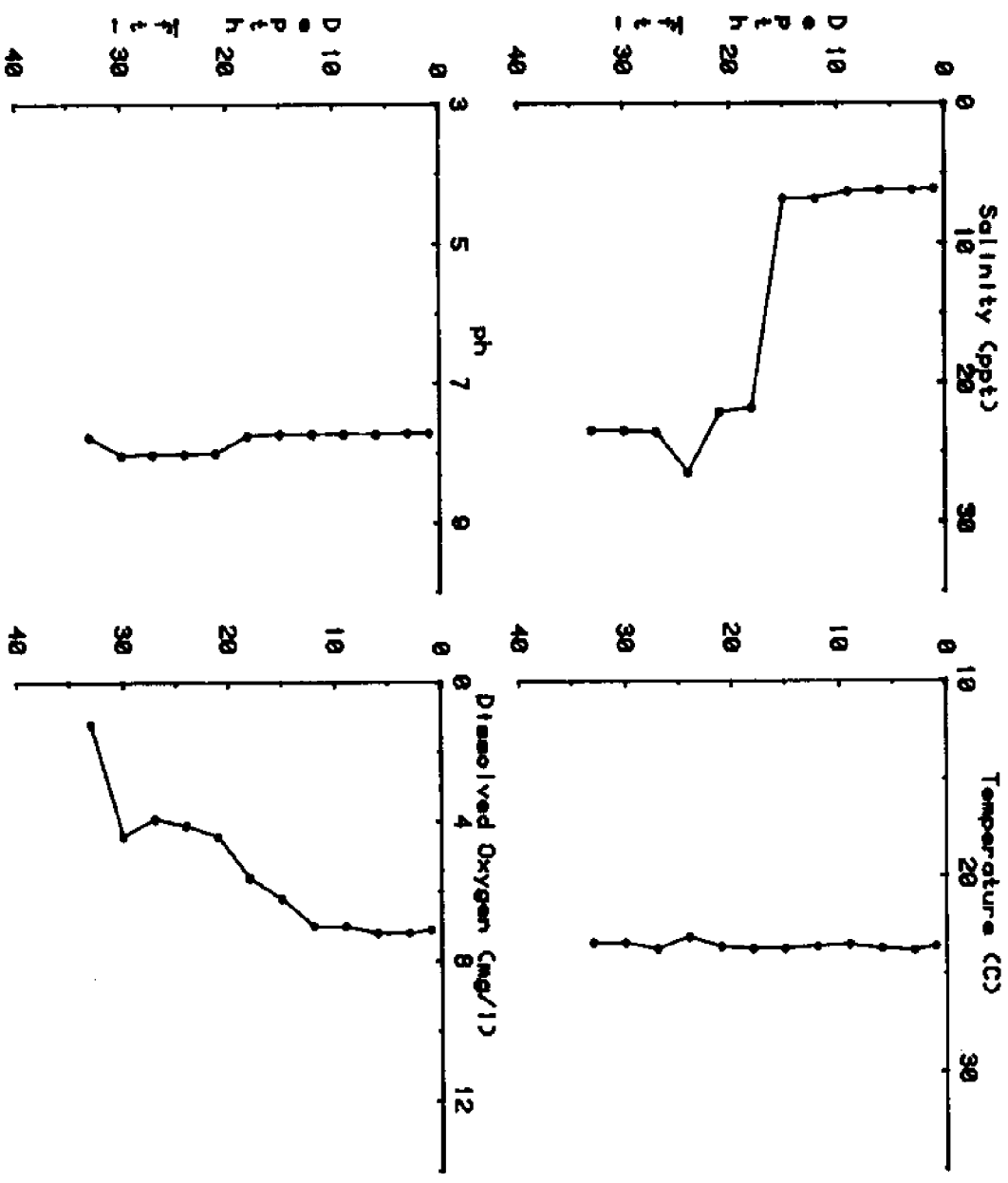




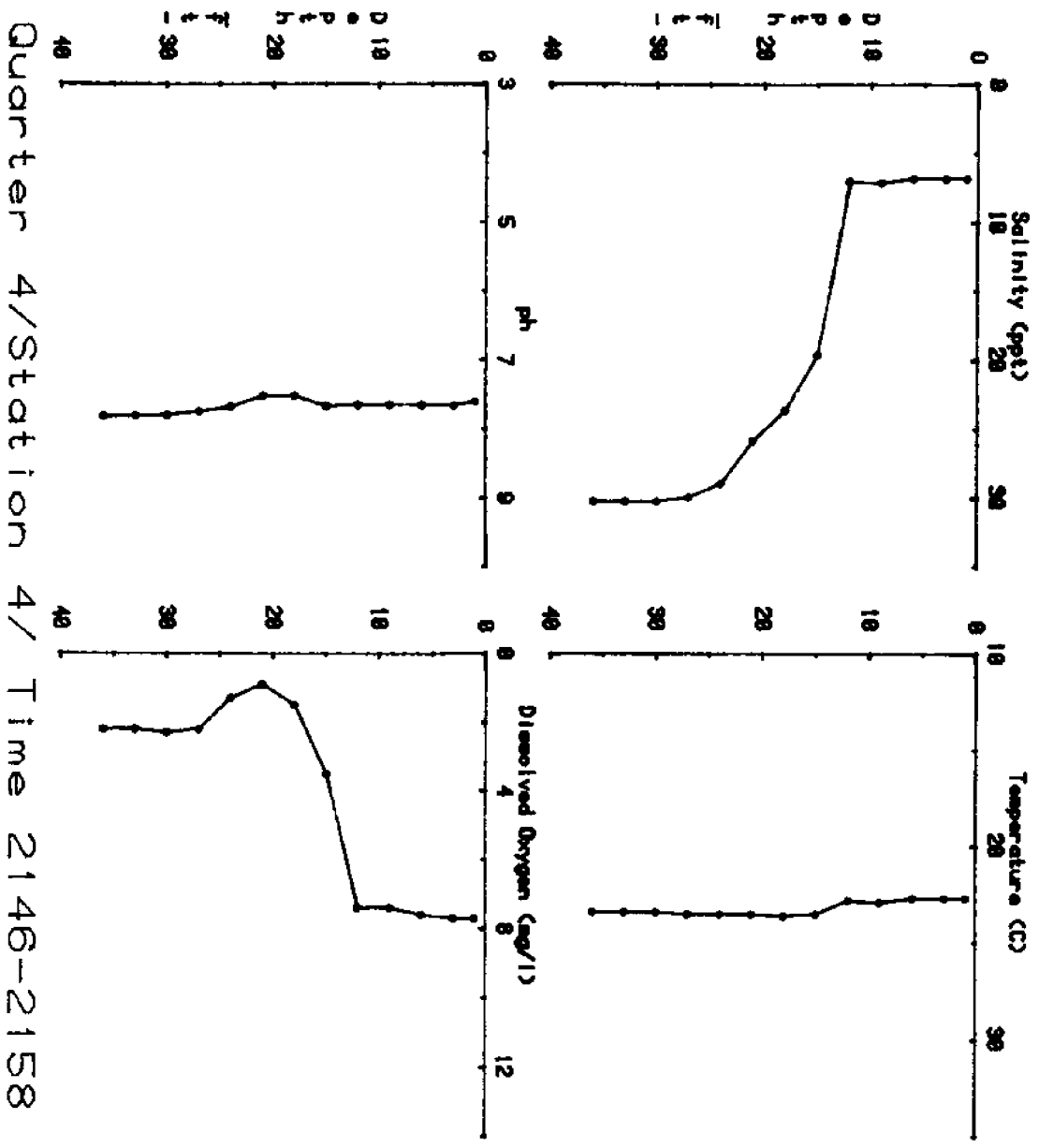
Quarter 4/Station 4/ Time 2058-2110

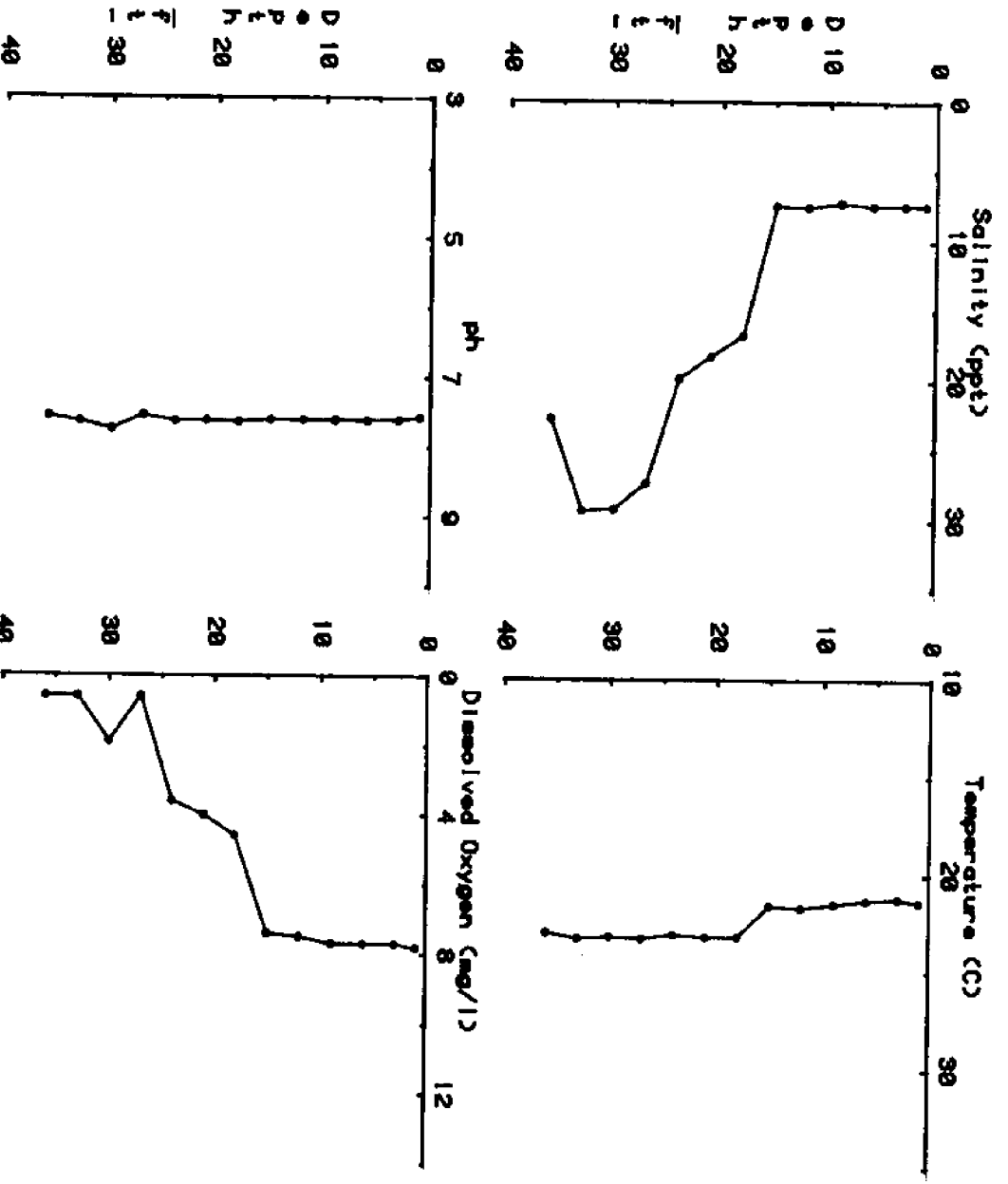




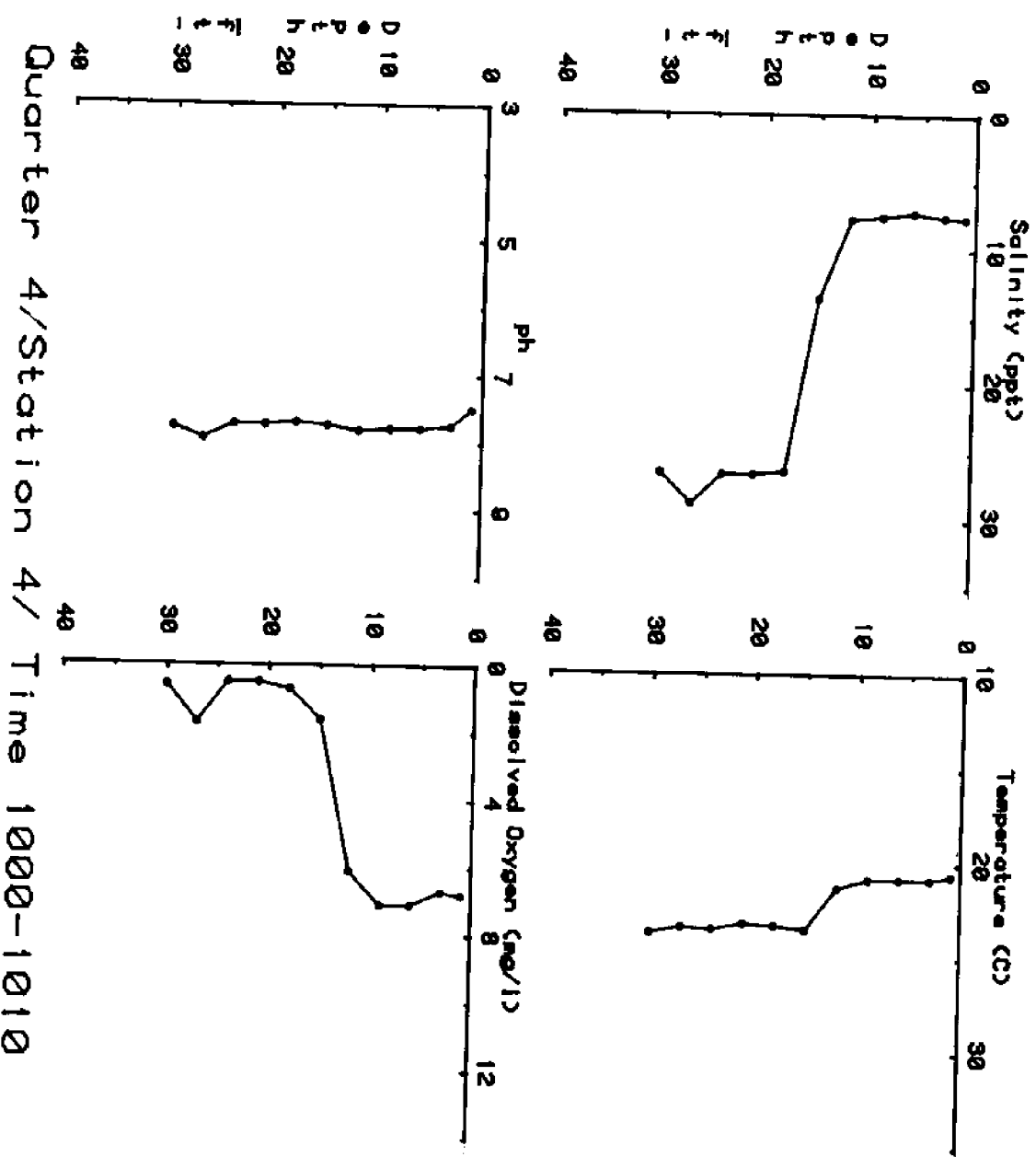


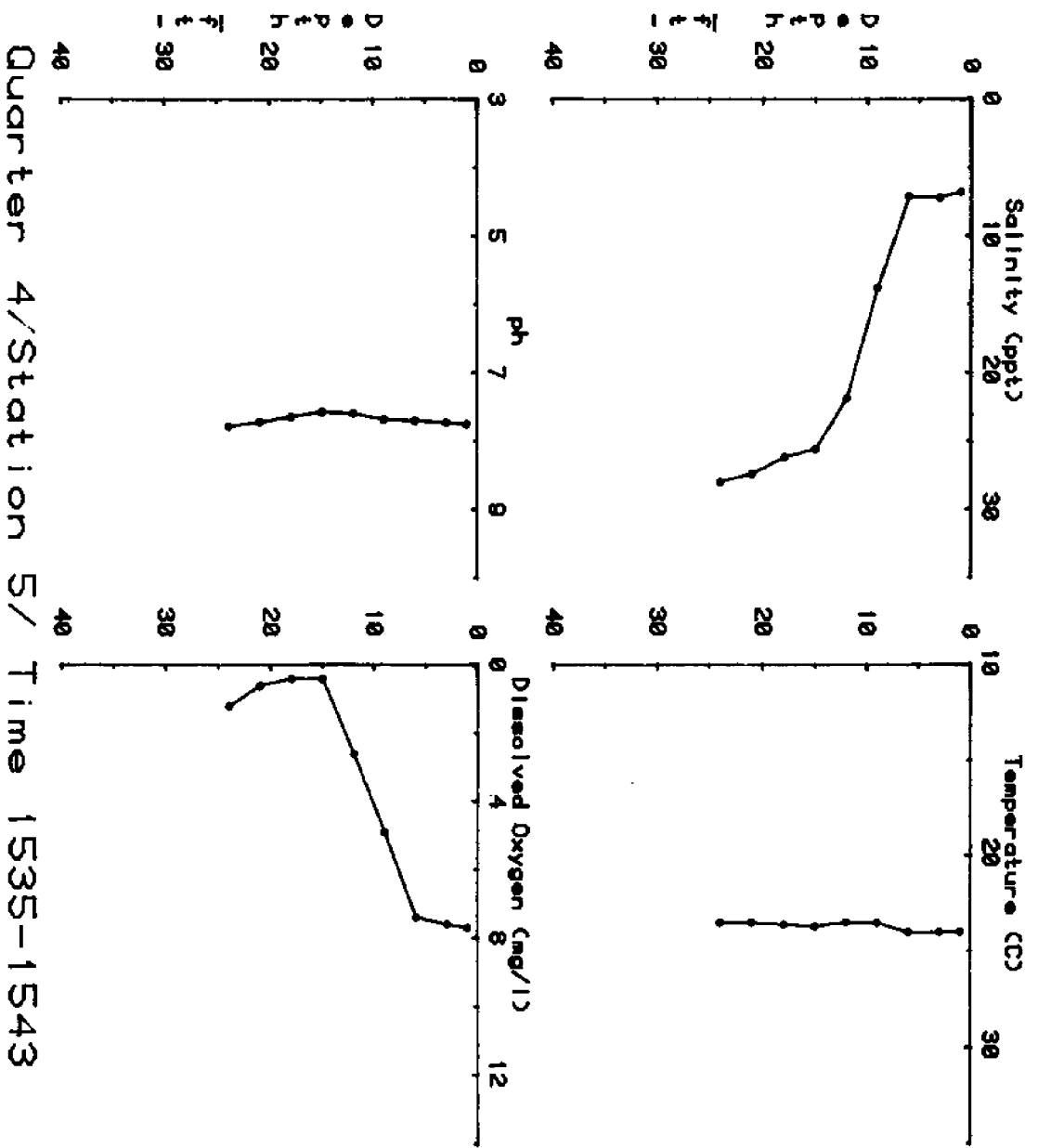
Quarter 4/Station 4/ Time 1525-1536



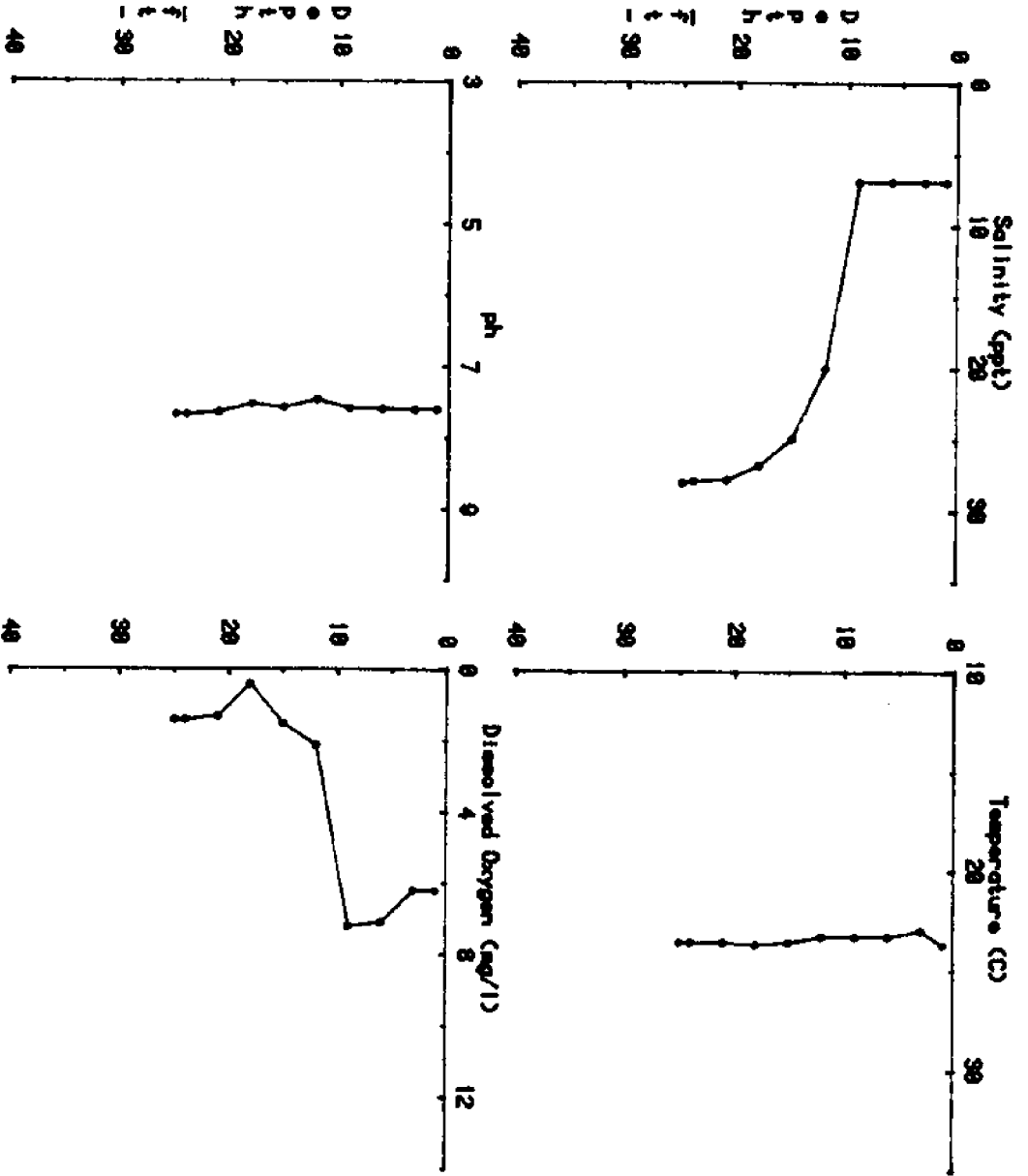


Quarter 4/Station 4/ Time 0400-0412

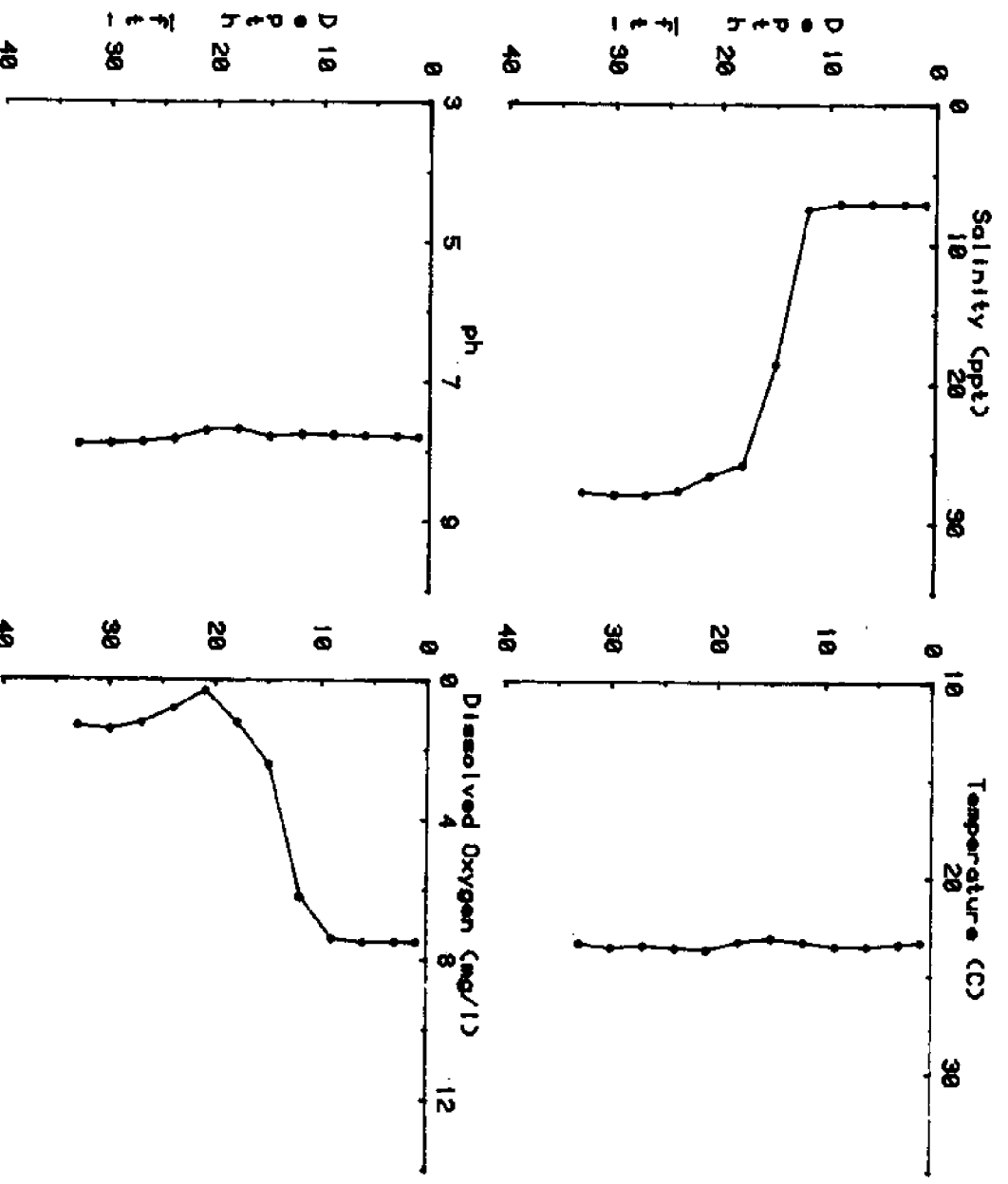




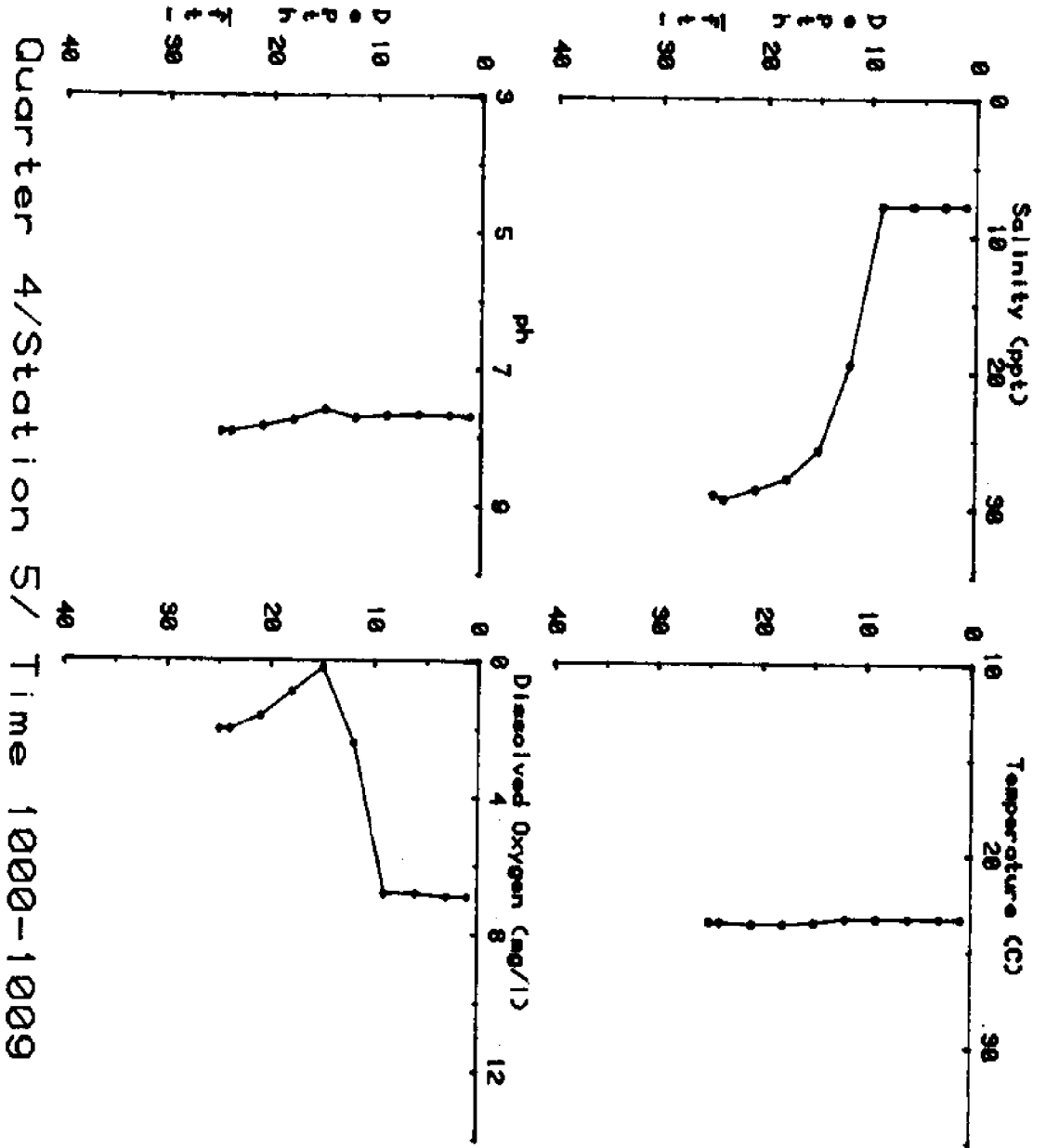
Quarter 4/Station 5/ Time 1535-1543

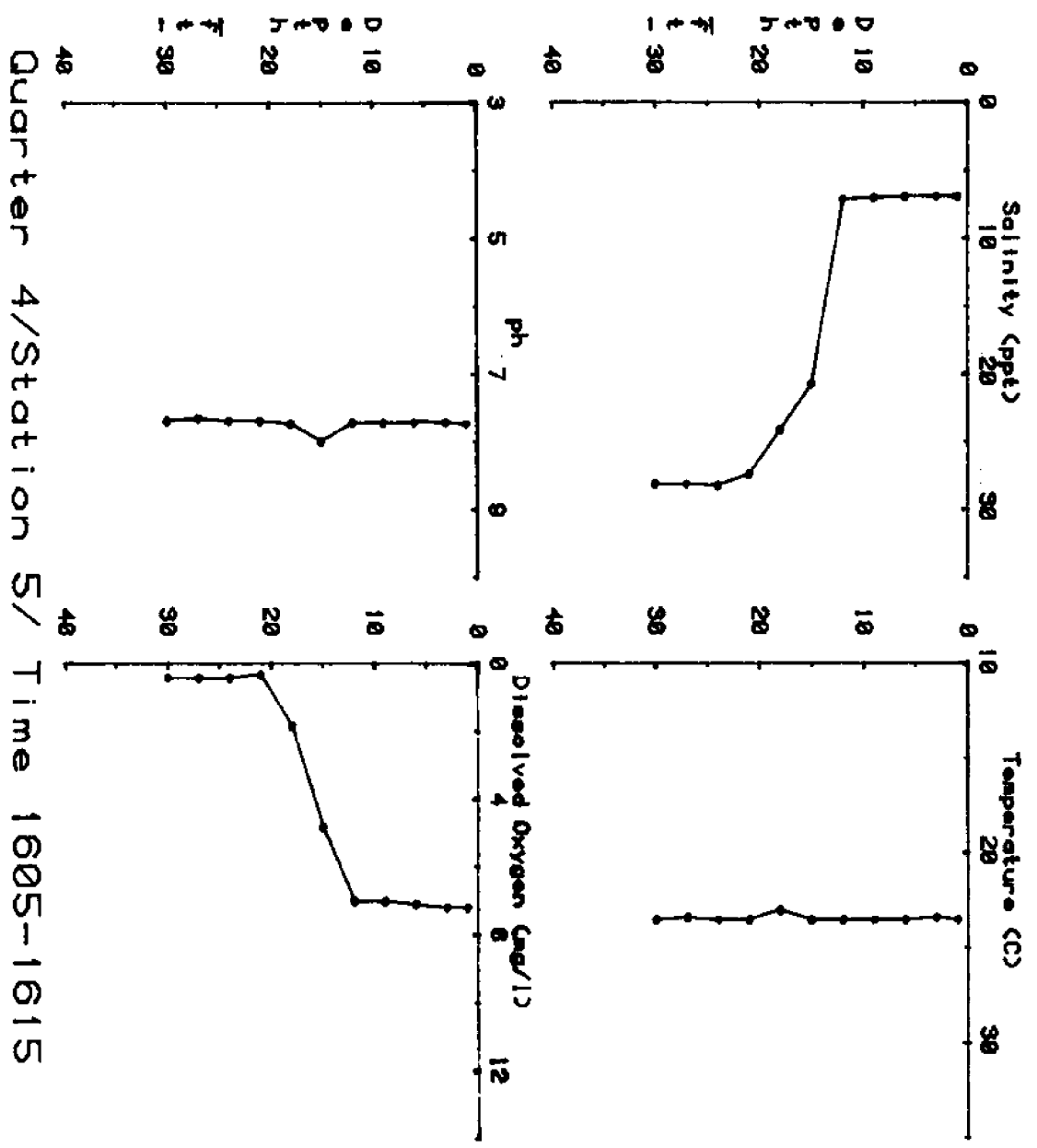


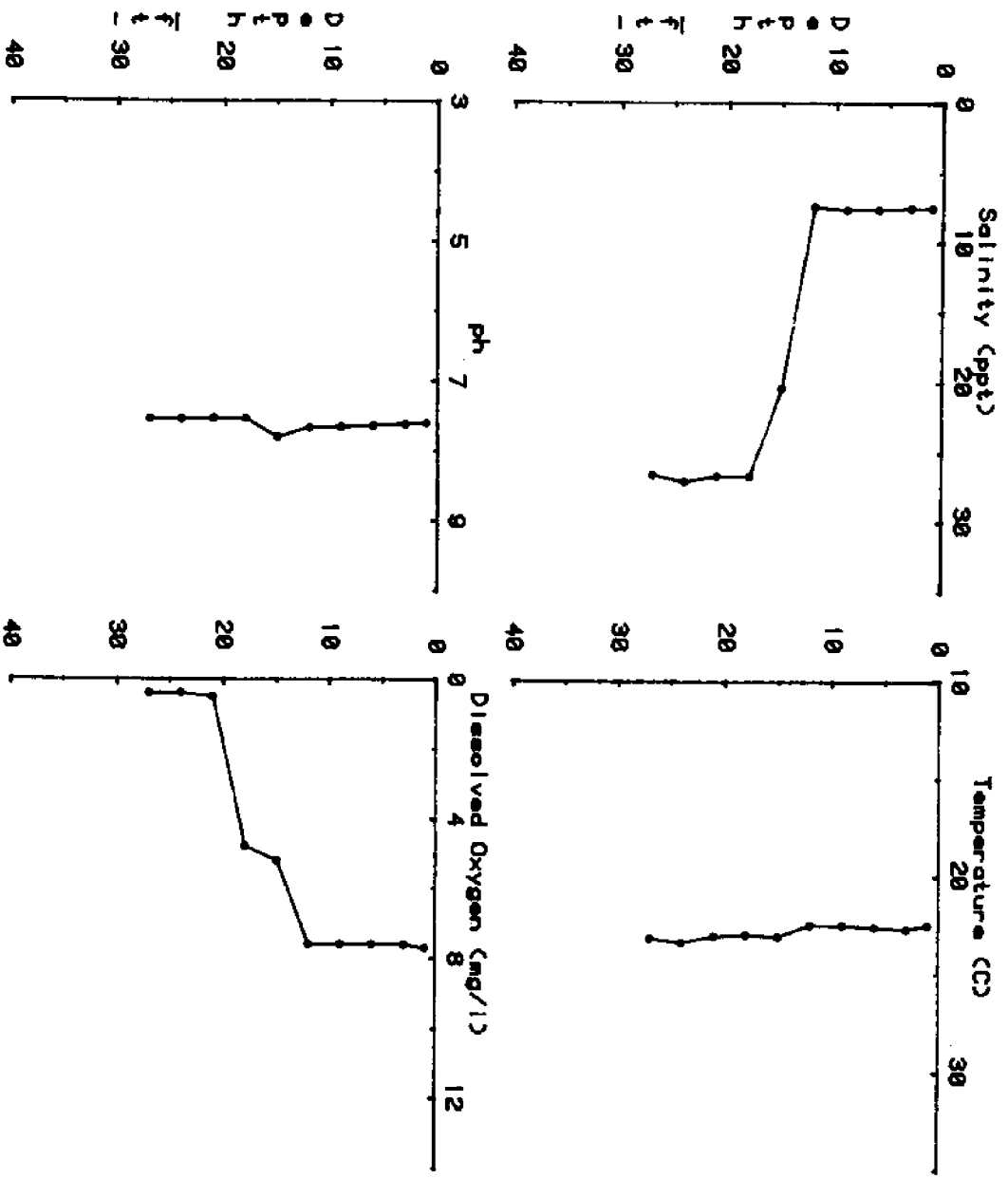
Quarter 4/Station 5/ Time 2136-2145



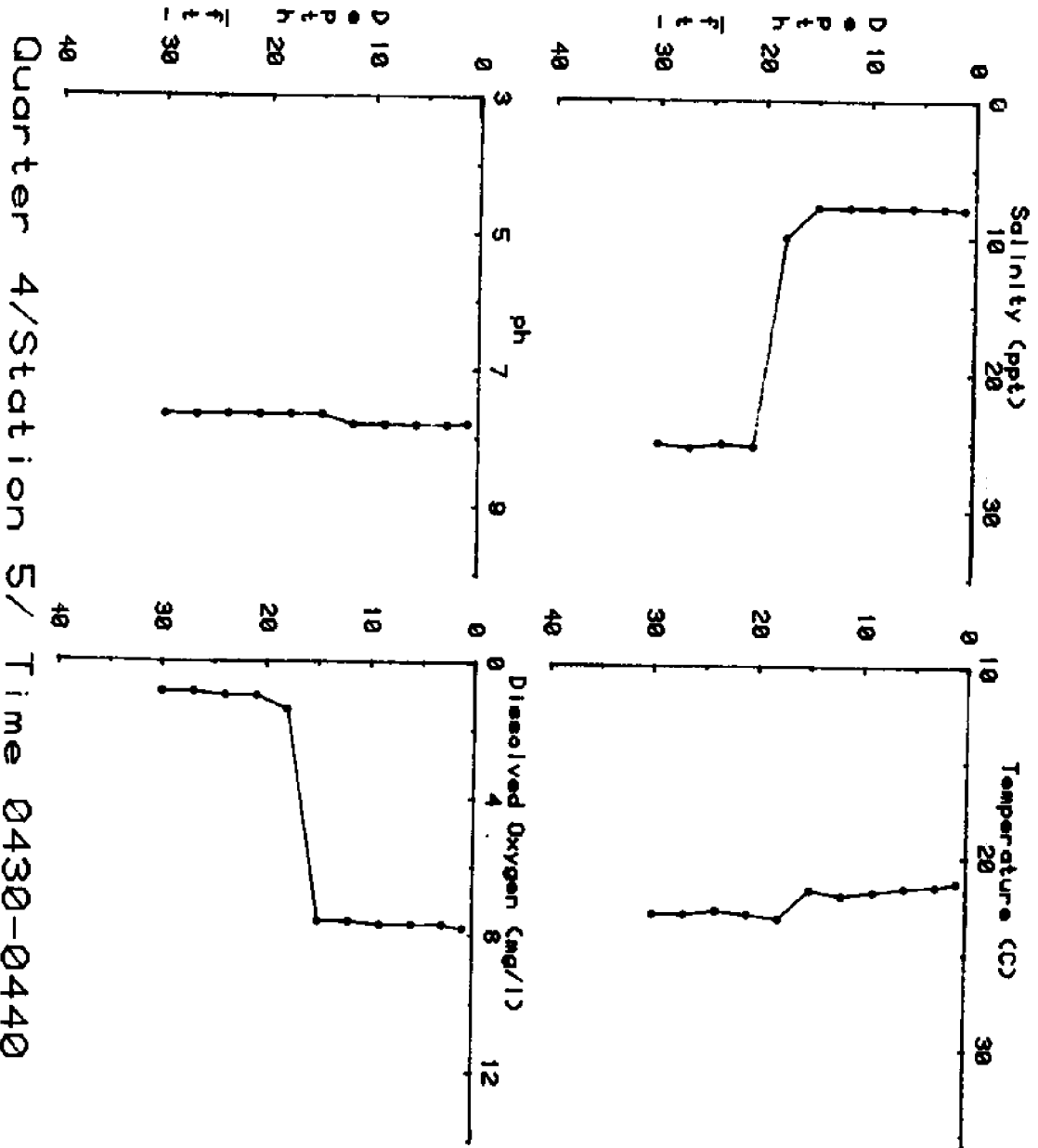
Quarter 4/Station 5/ Time 0320-0331



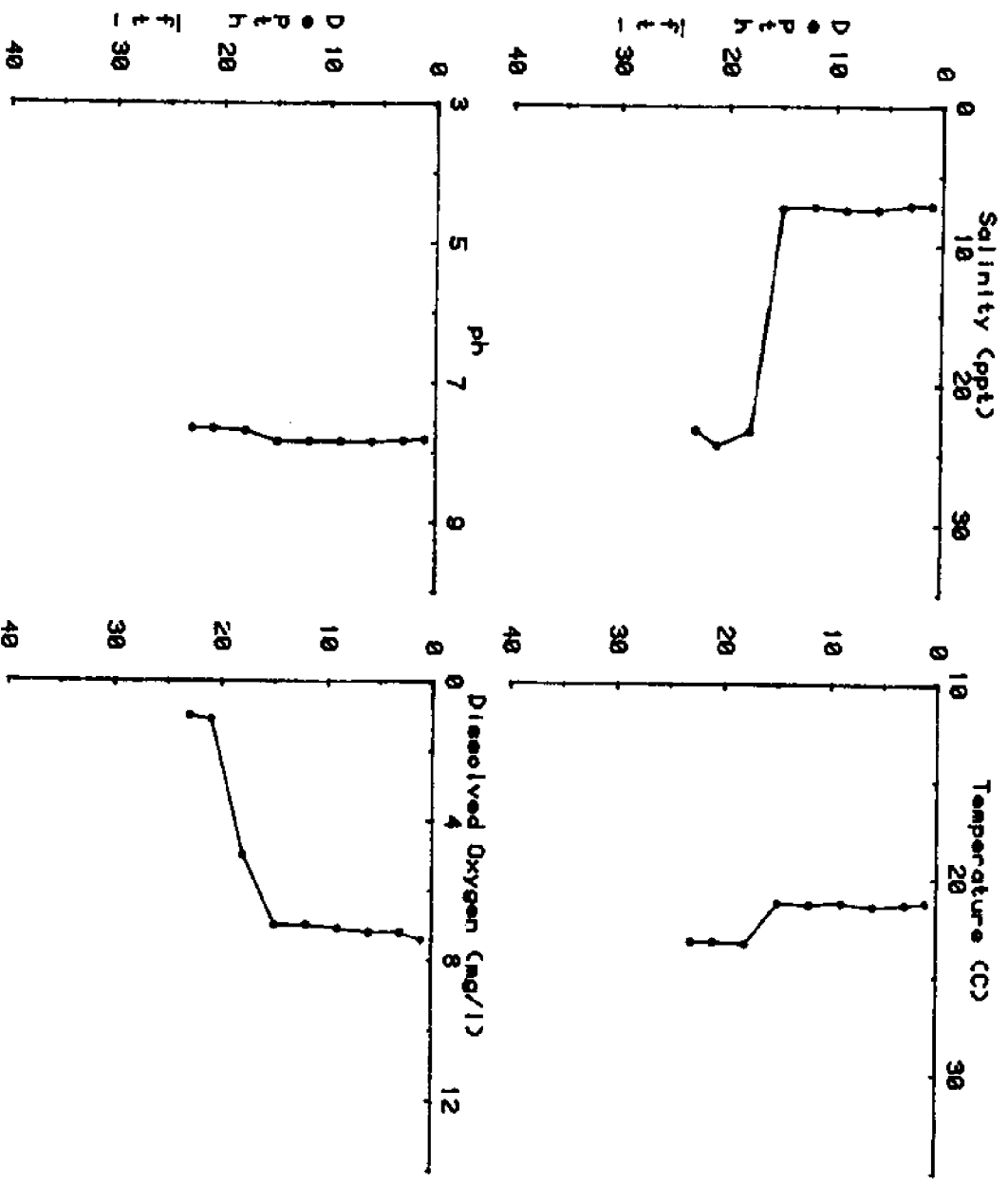




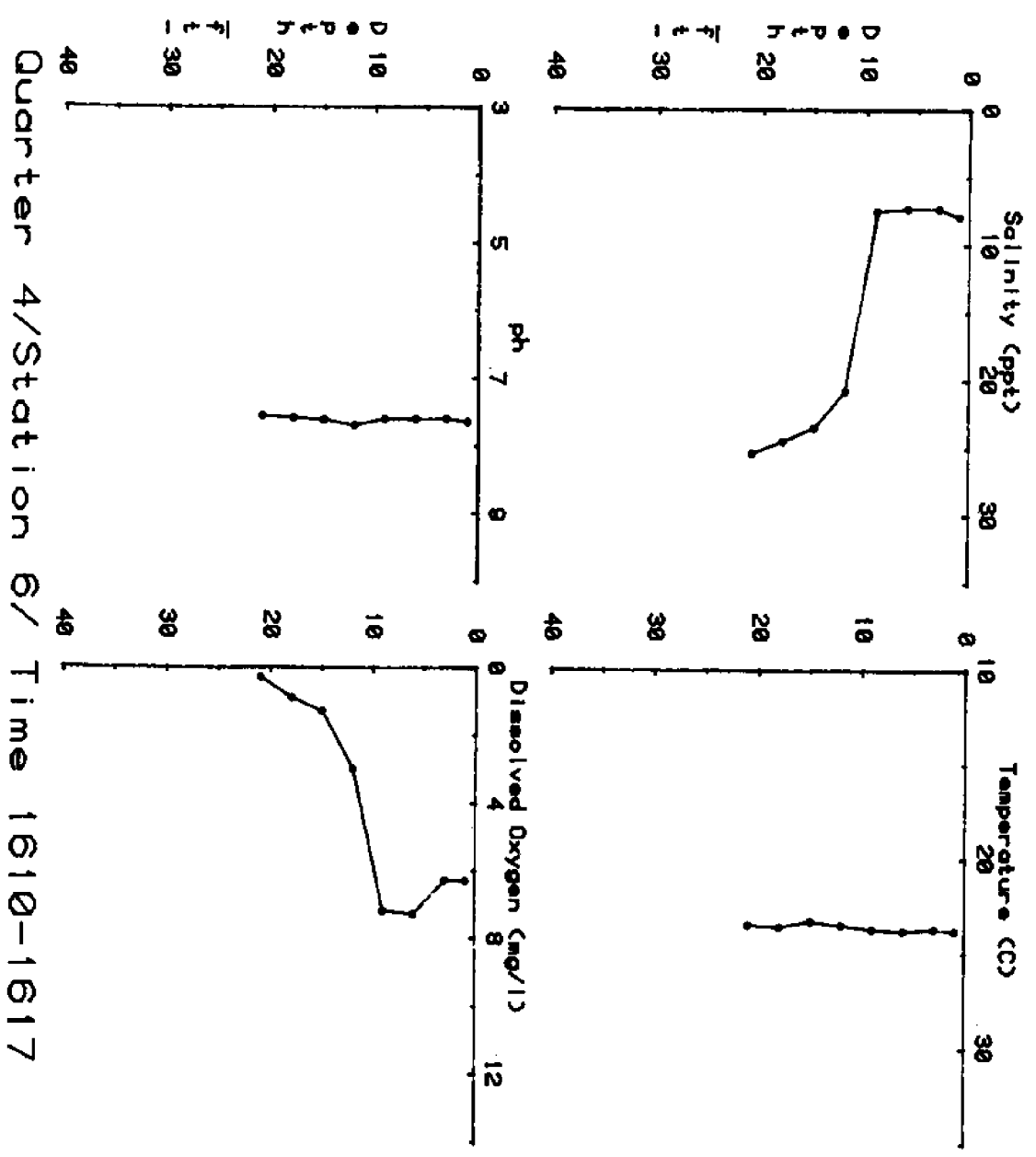
Quarter 4/Station 5/ Time 2230-2239

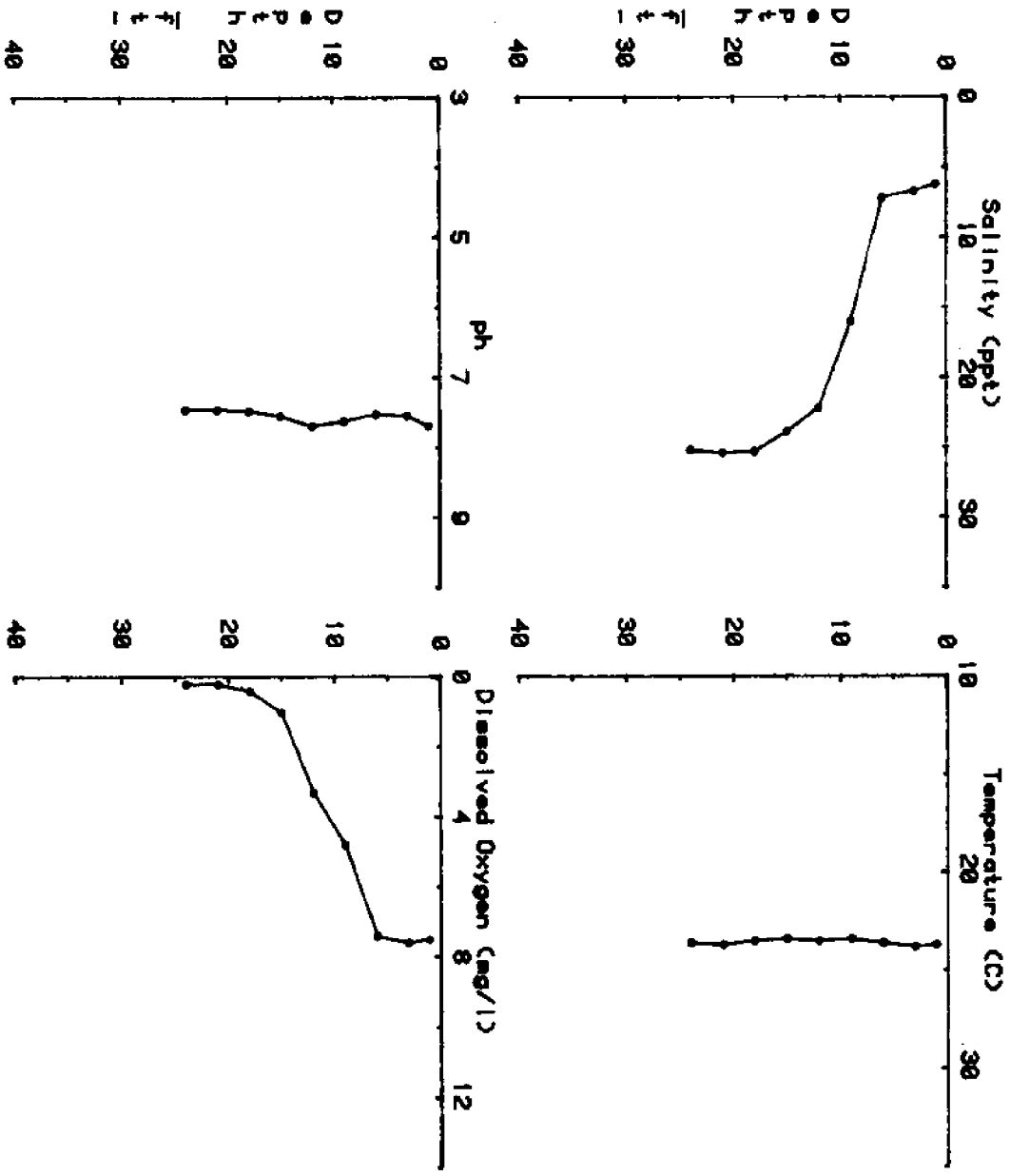


Quarter 4/Station 5/ Time 0430-0440

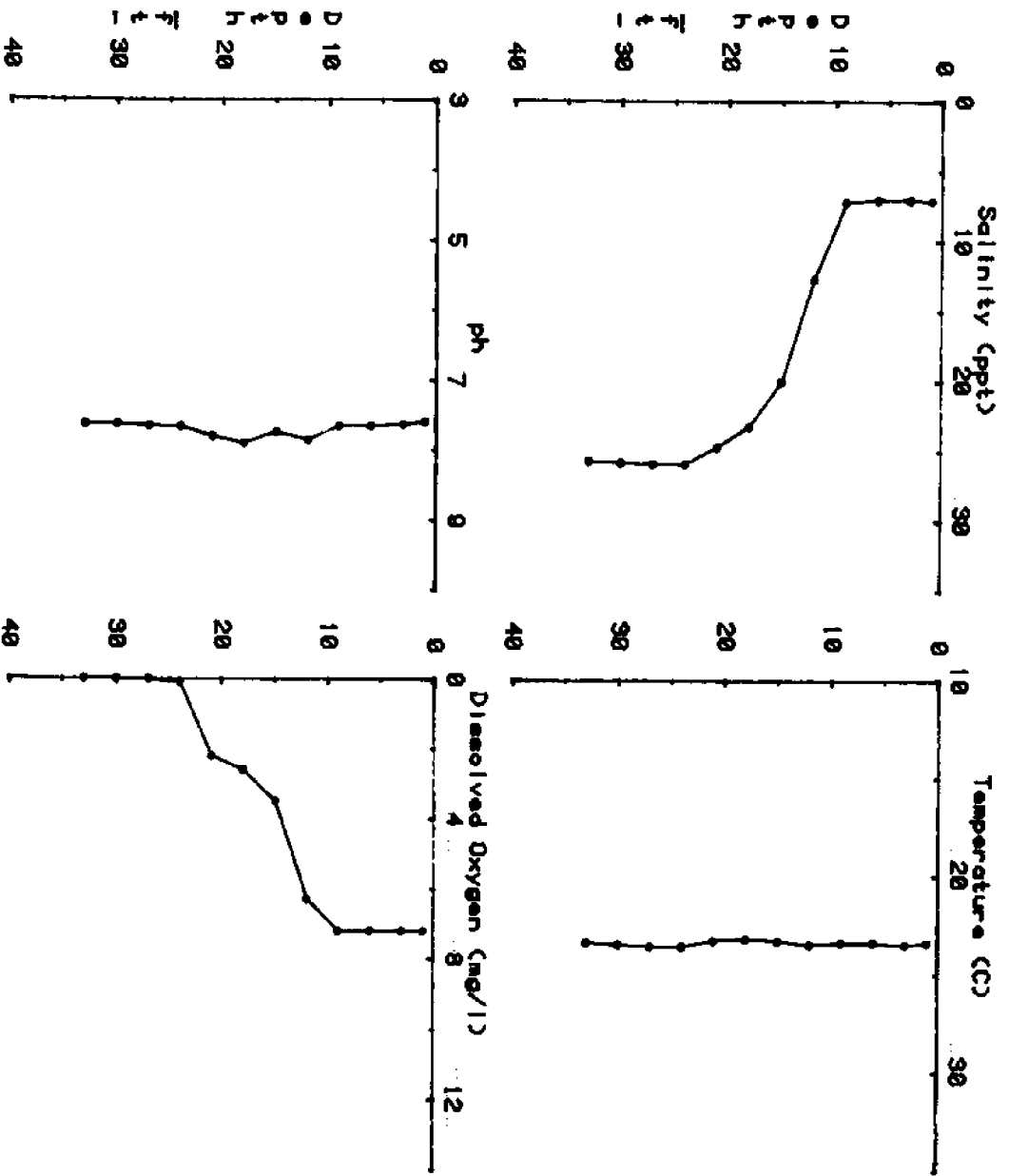


Quarter 4/Station 5/ Time 1035-1043

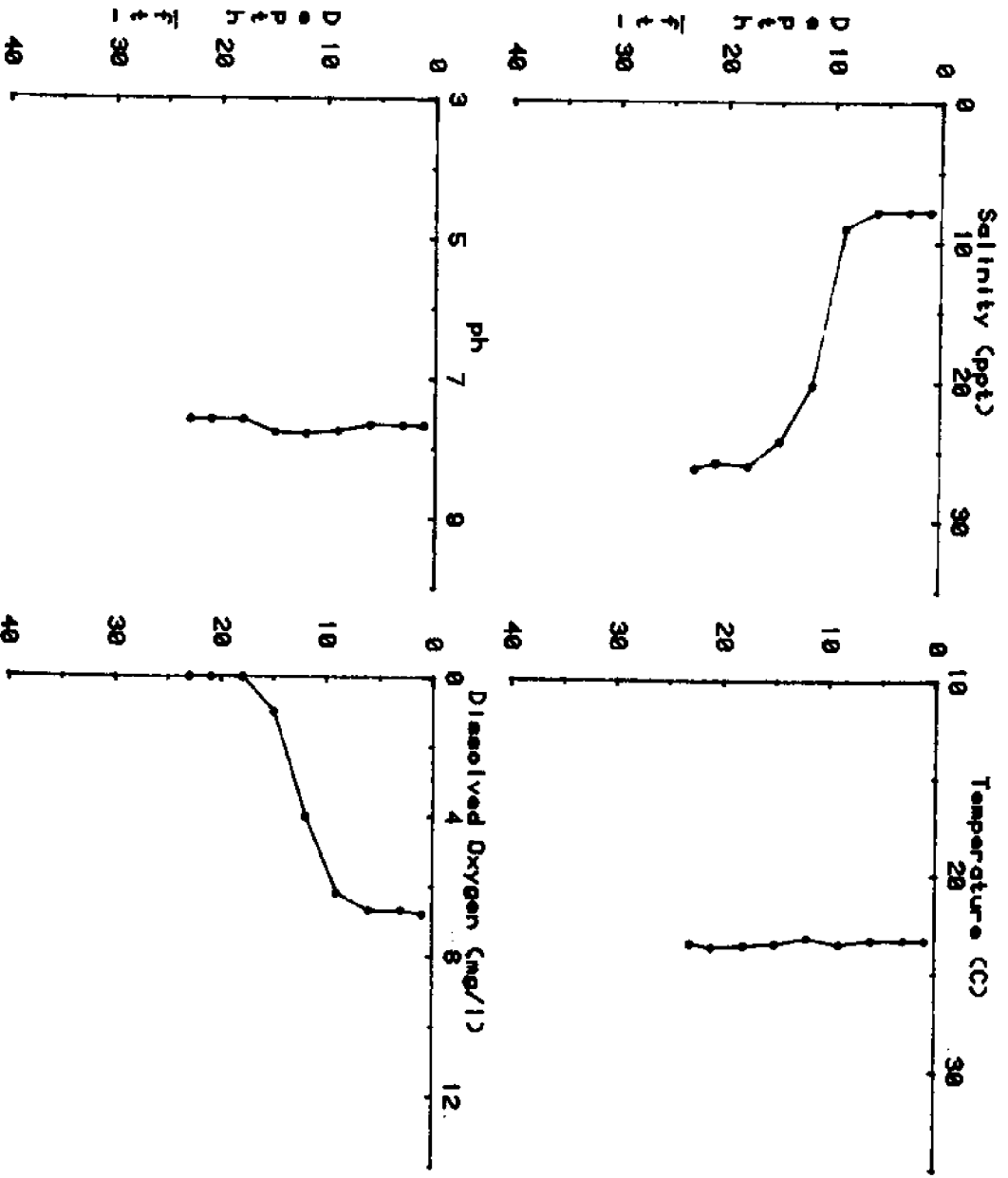




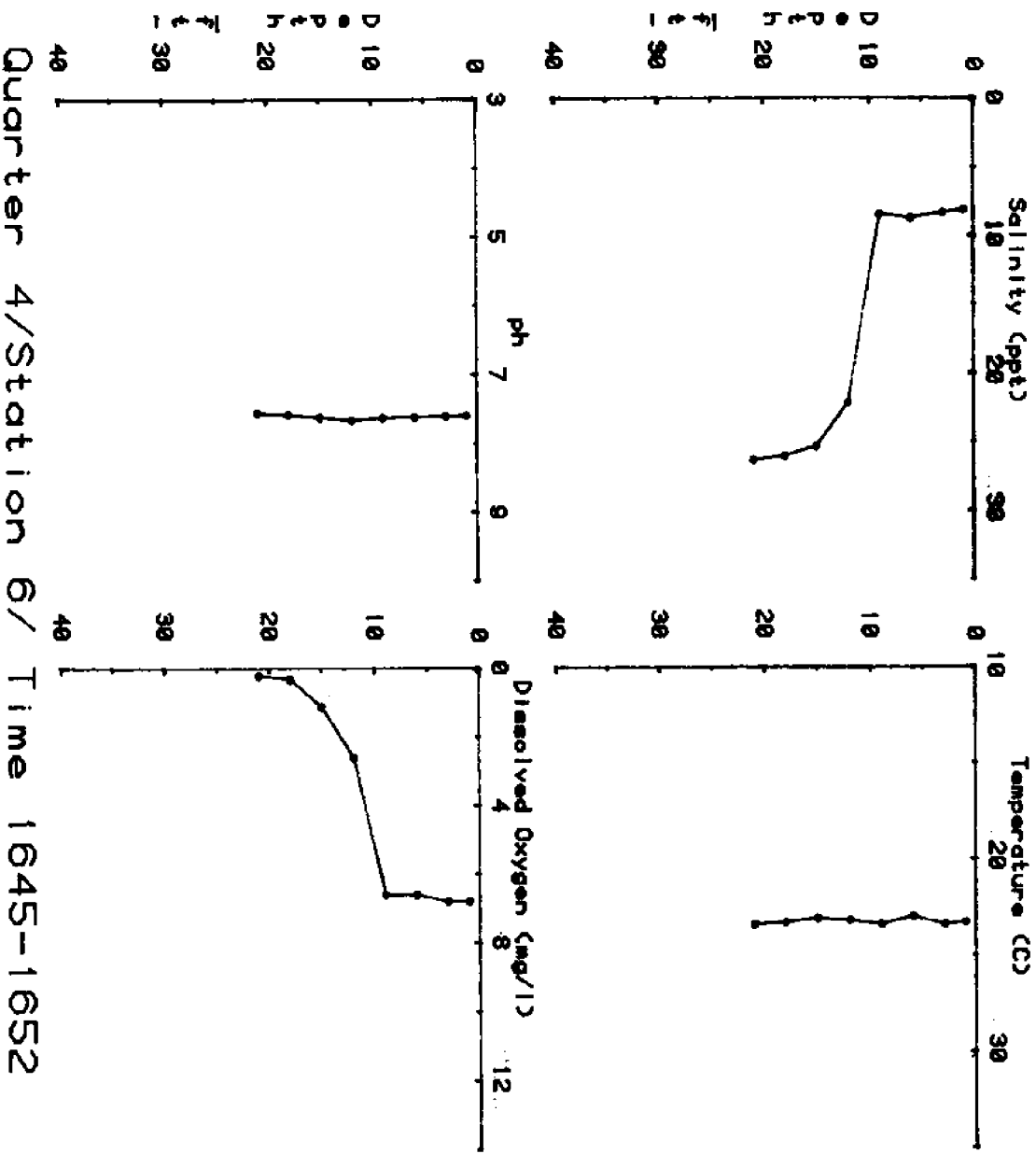
Quarter 4/Station 6/ Time 2202-2210

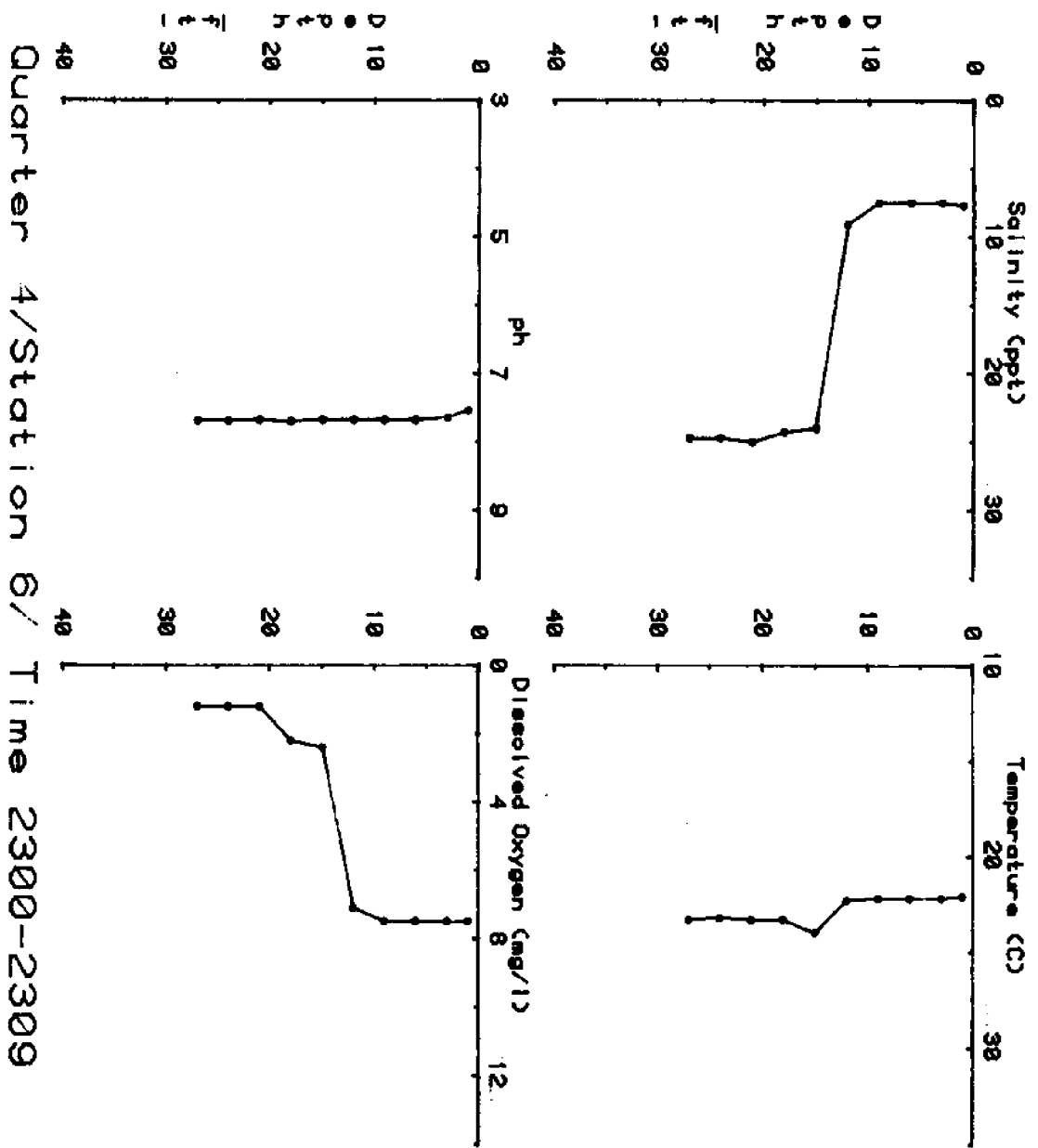


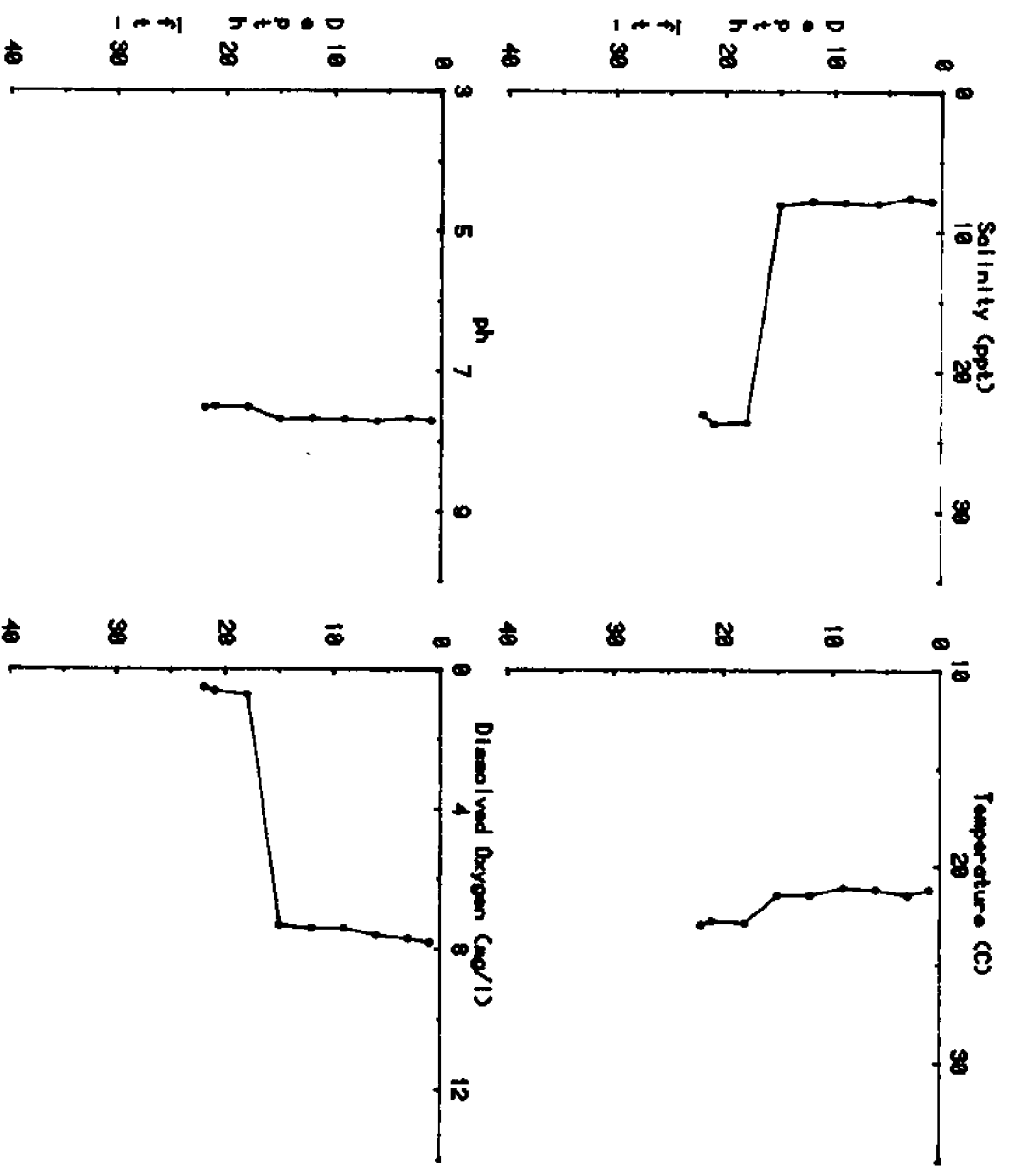
Quarter 4/Station 6/ Time 0353-0404



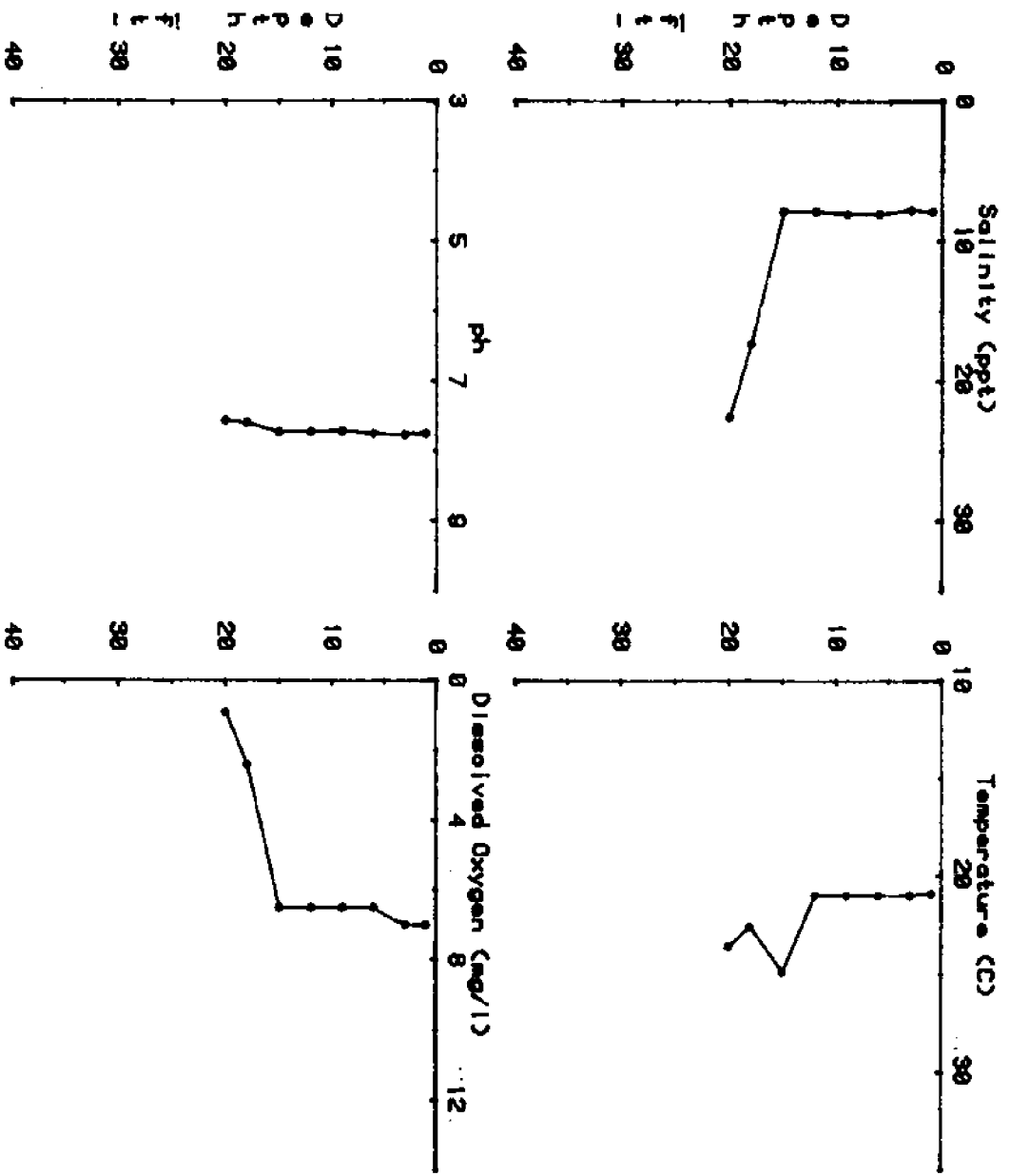
Quarter 4/Station 6/ Time 1028-1036



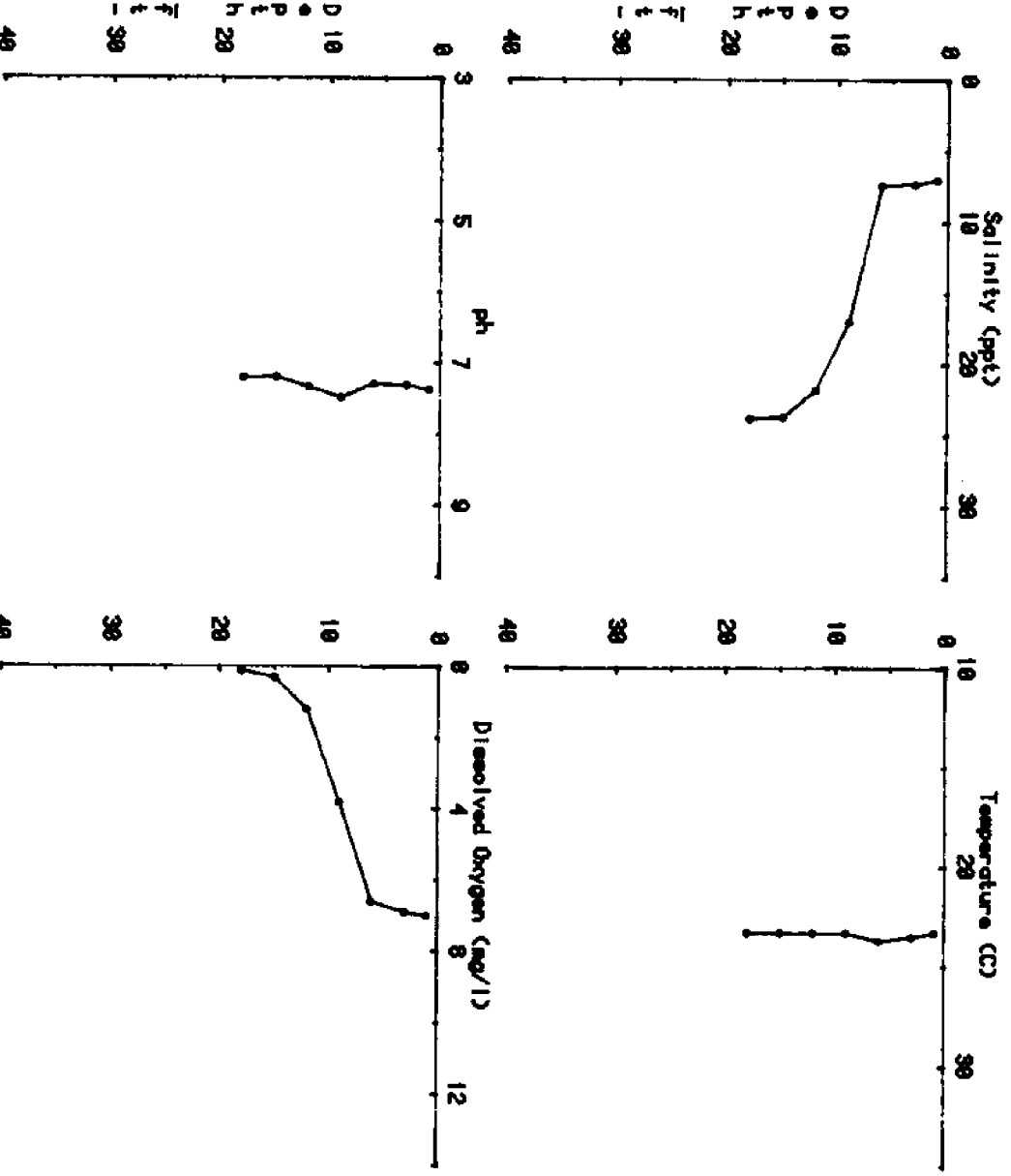




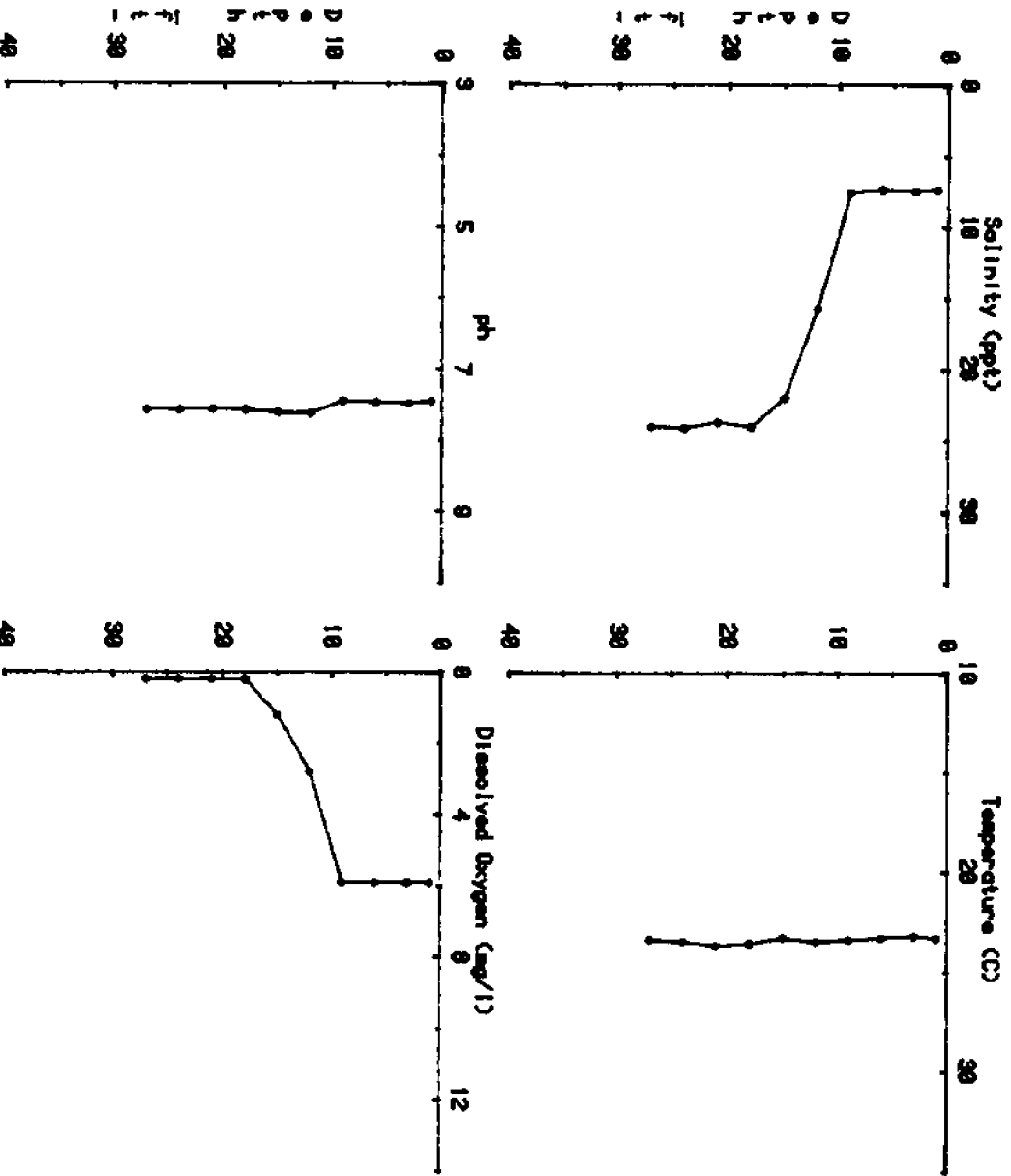
Quarter 4/Station 6/ Time 0500-0508



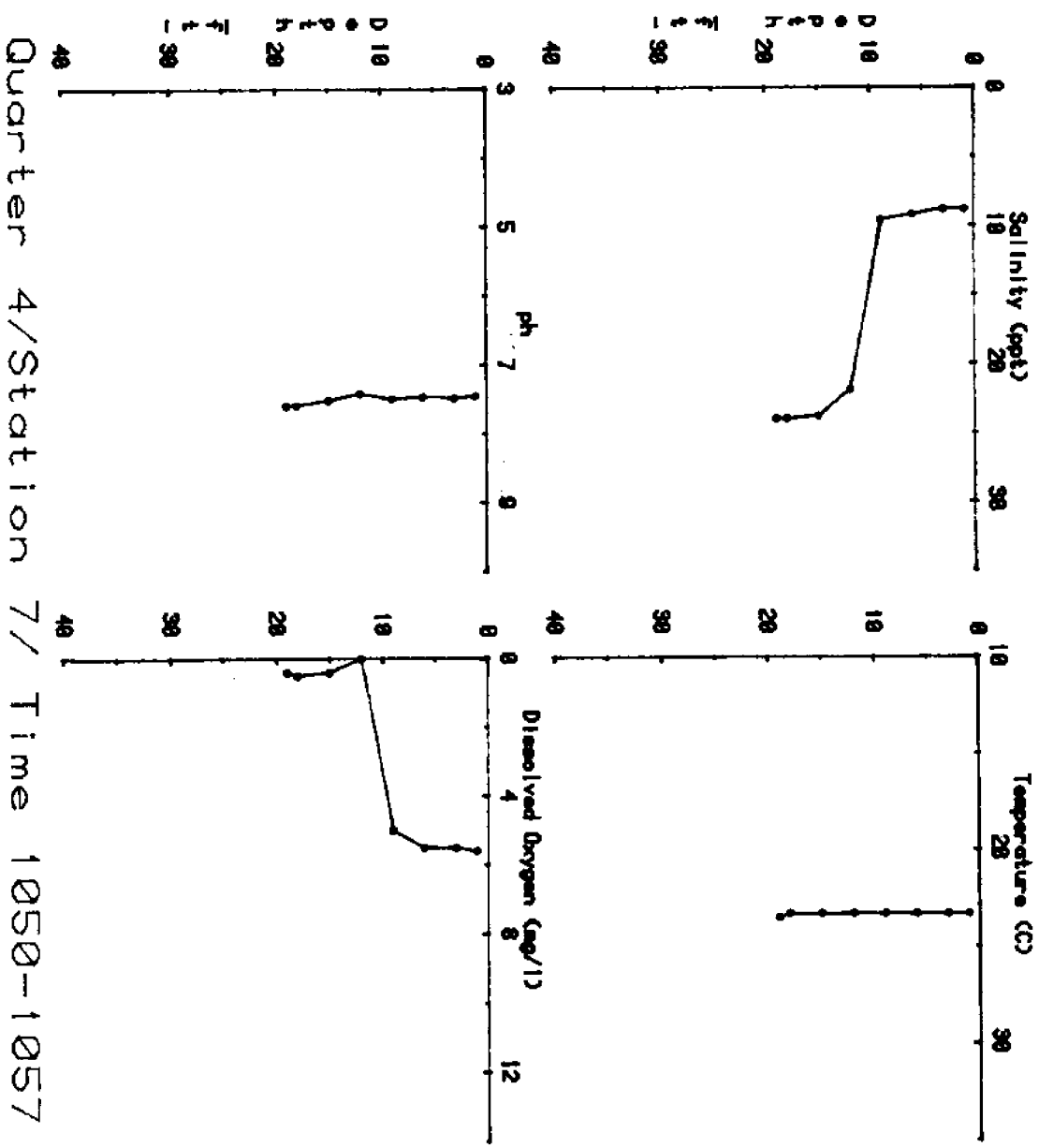
Quarter 4/Station 6/ Time 1100-1107

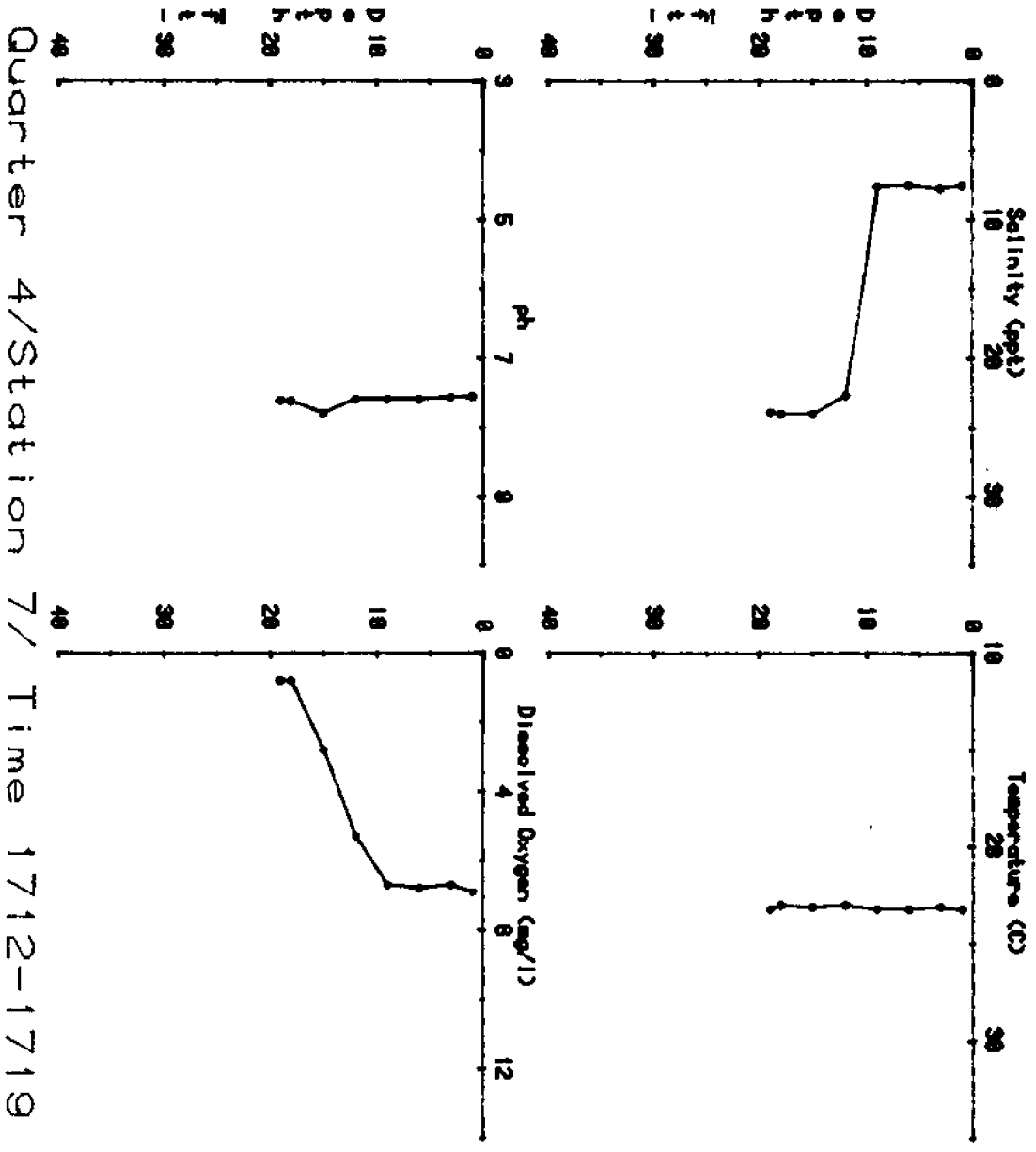


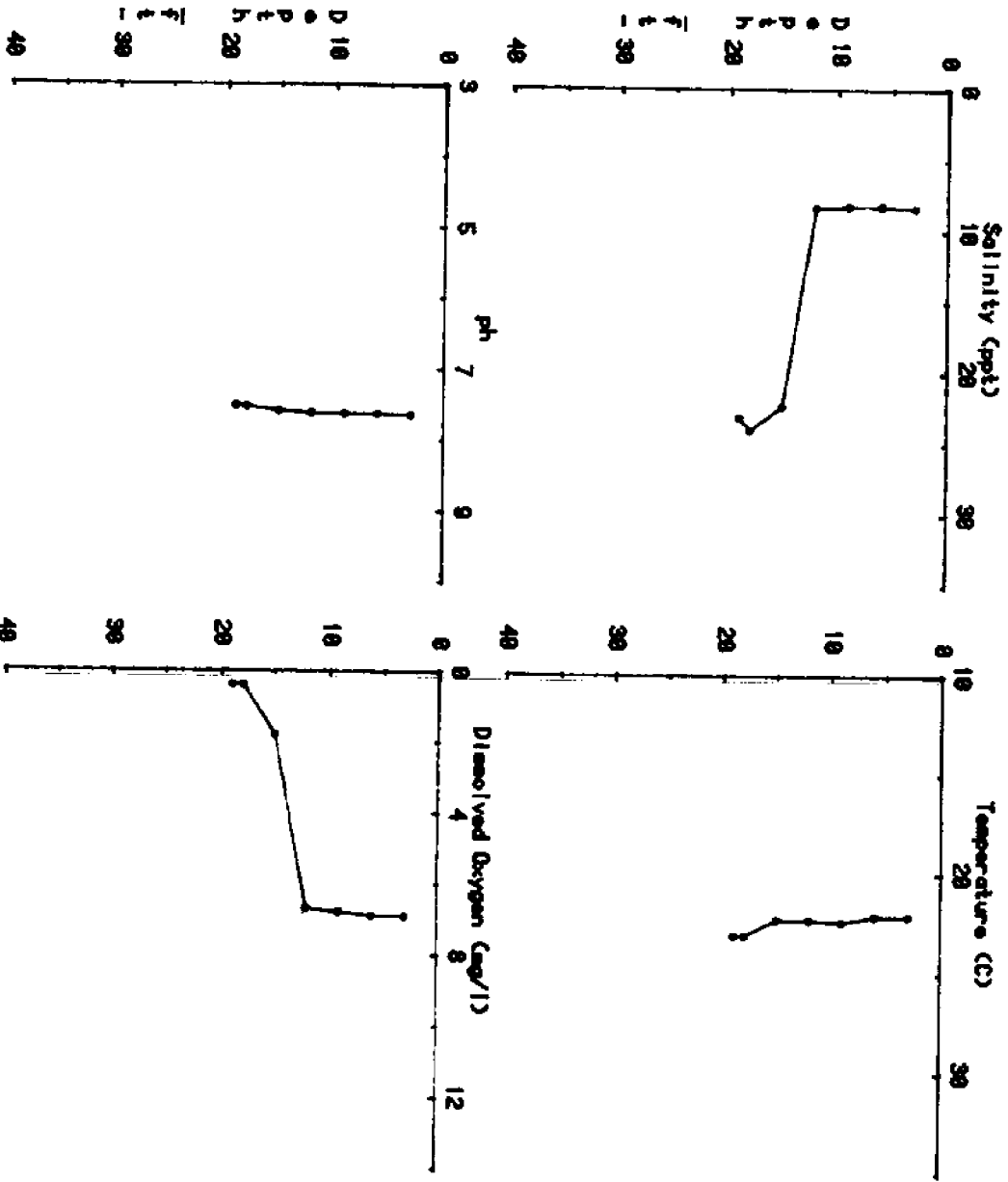
Quarter 4/Station 7/ Time 2230-2236



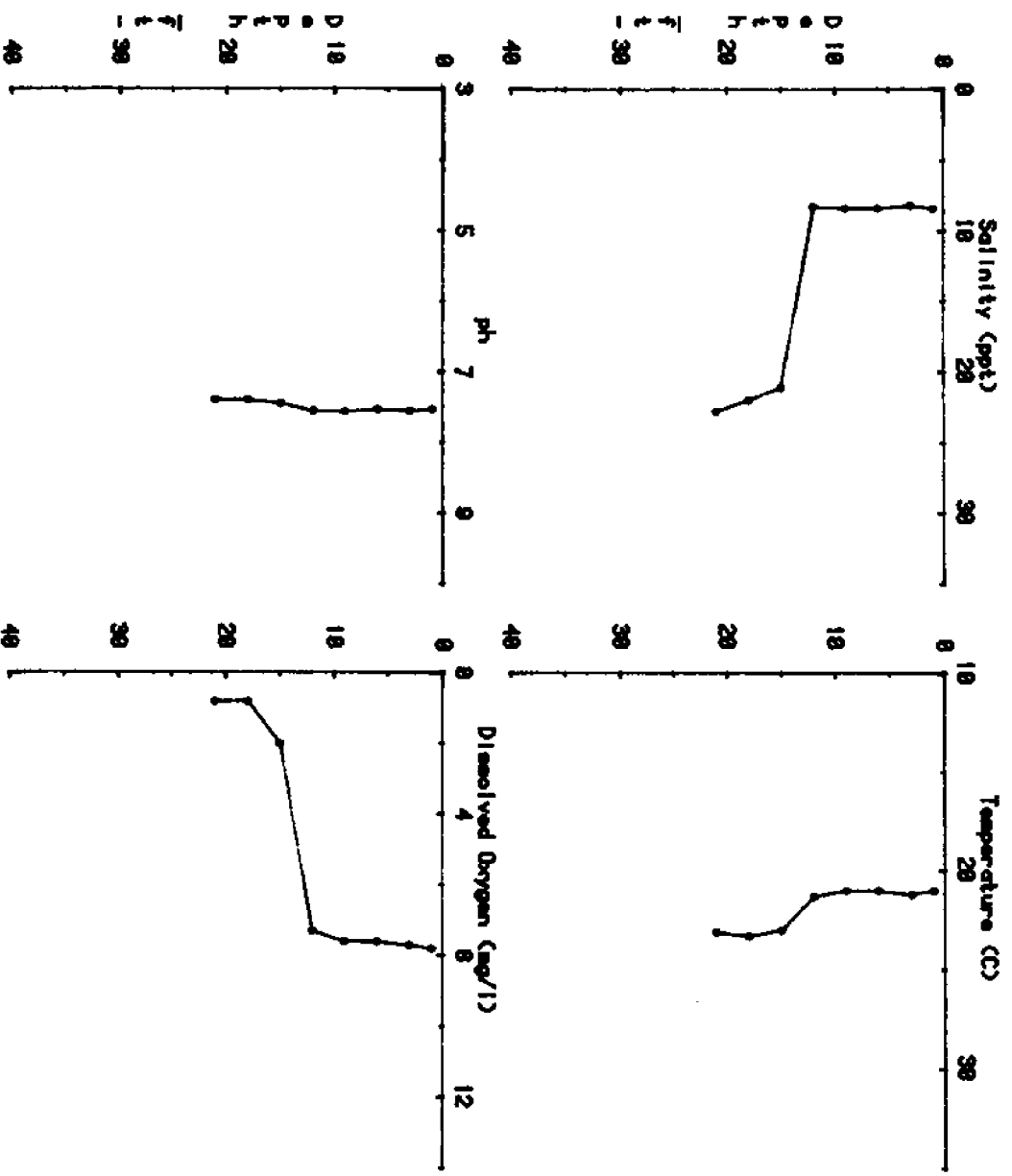
Quarter 4/Station 7/ Time 0420-0429



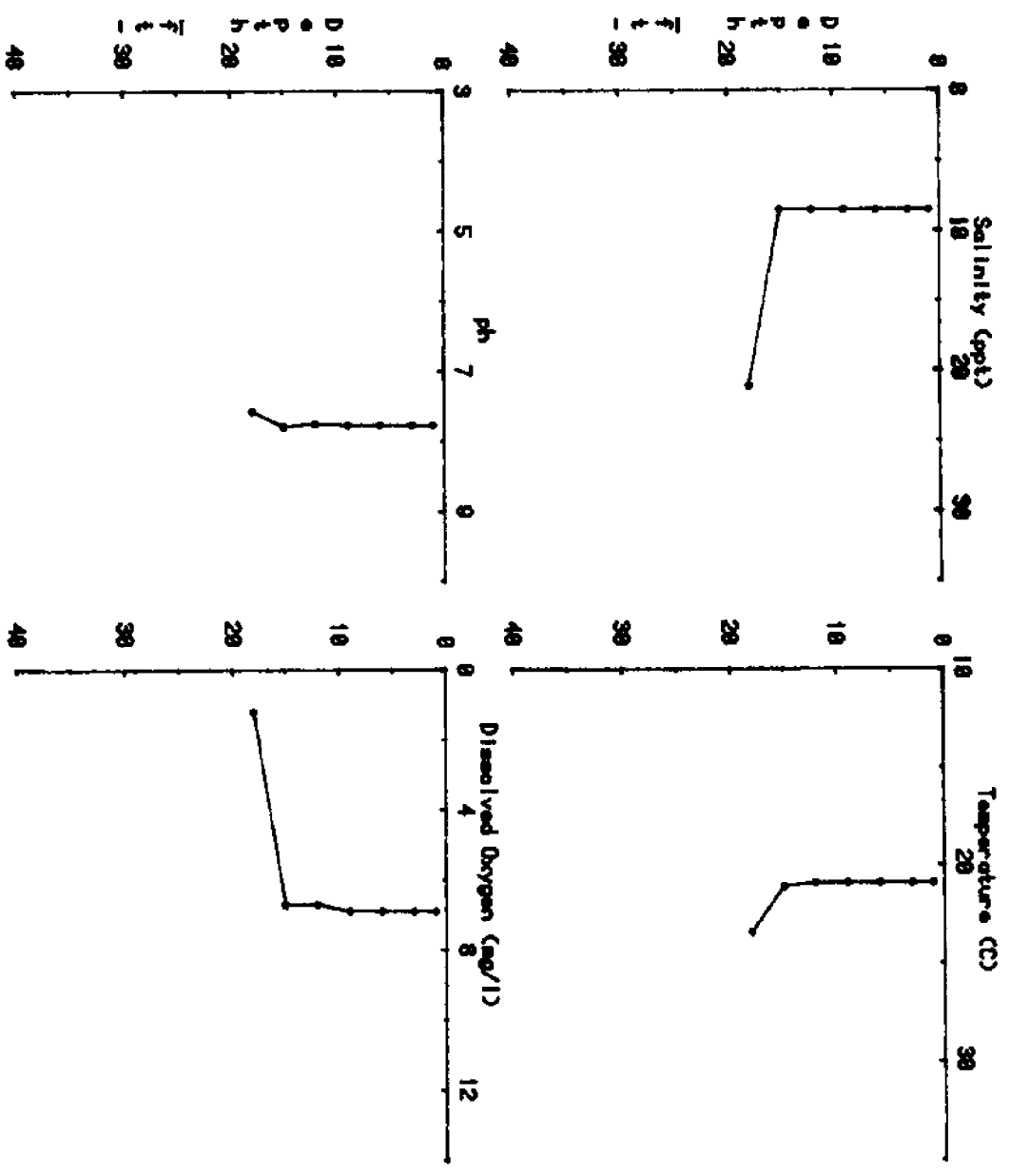




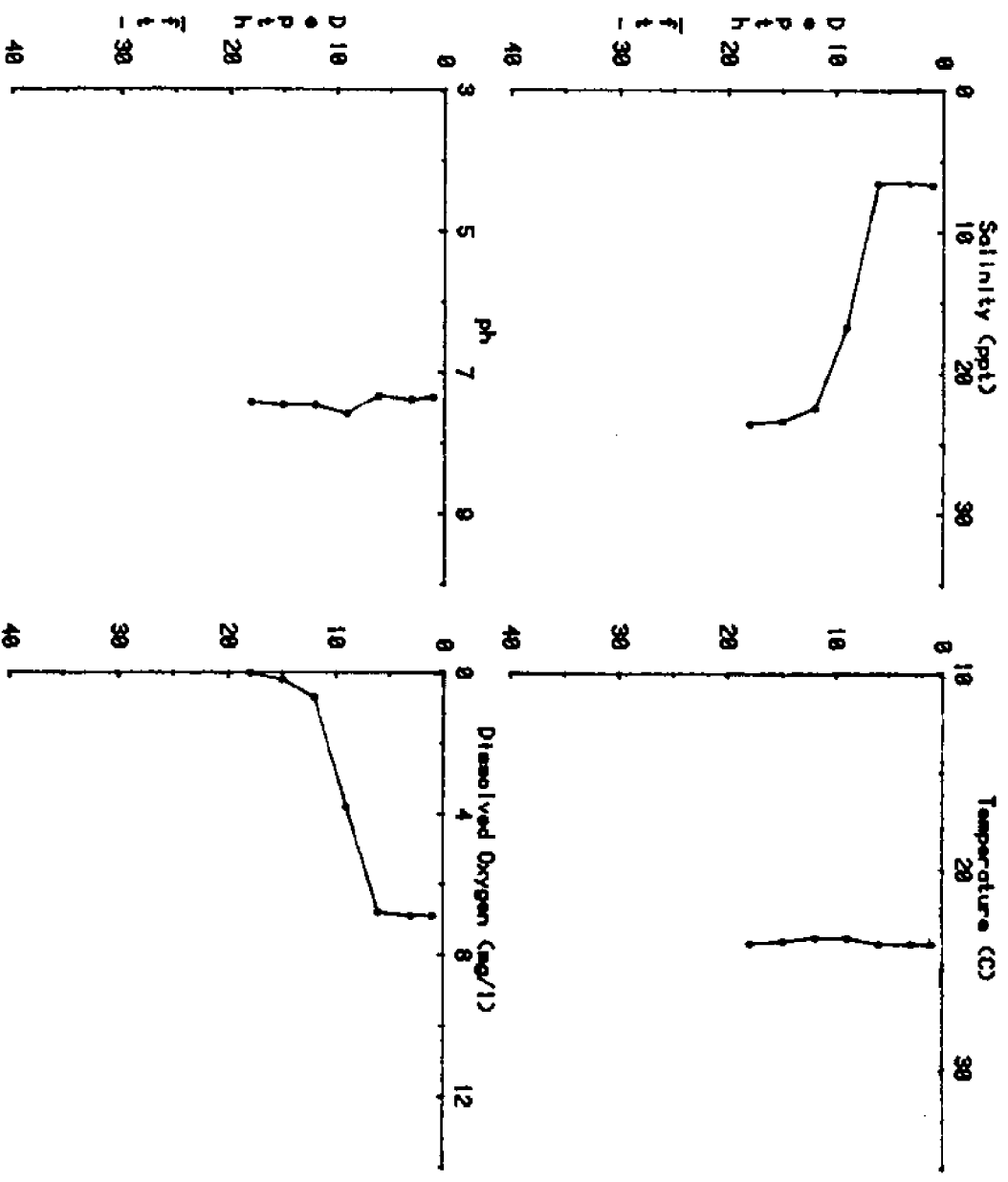
Quarter 4/Station 7/ Time 2341-2347



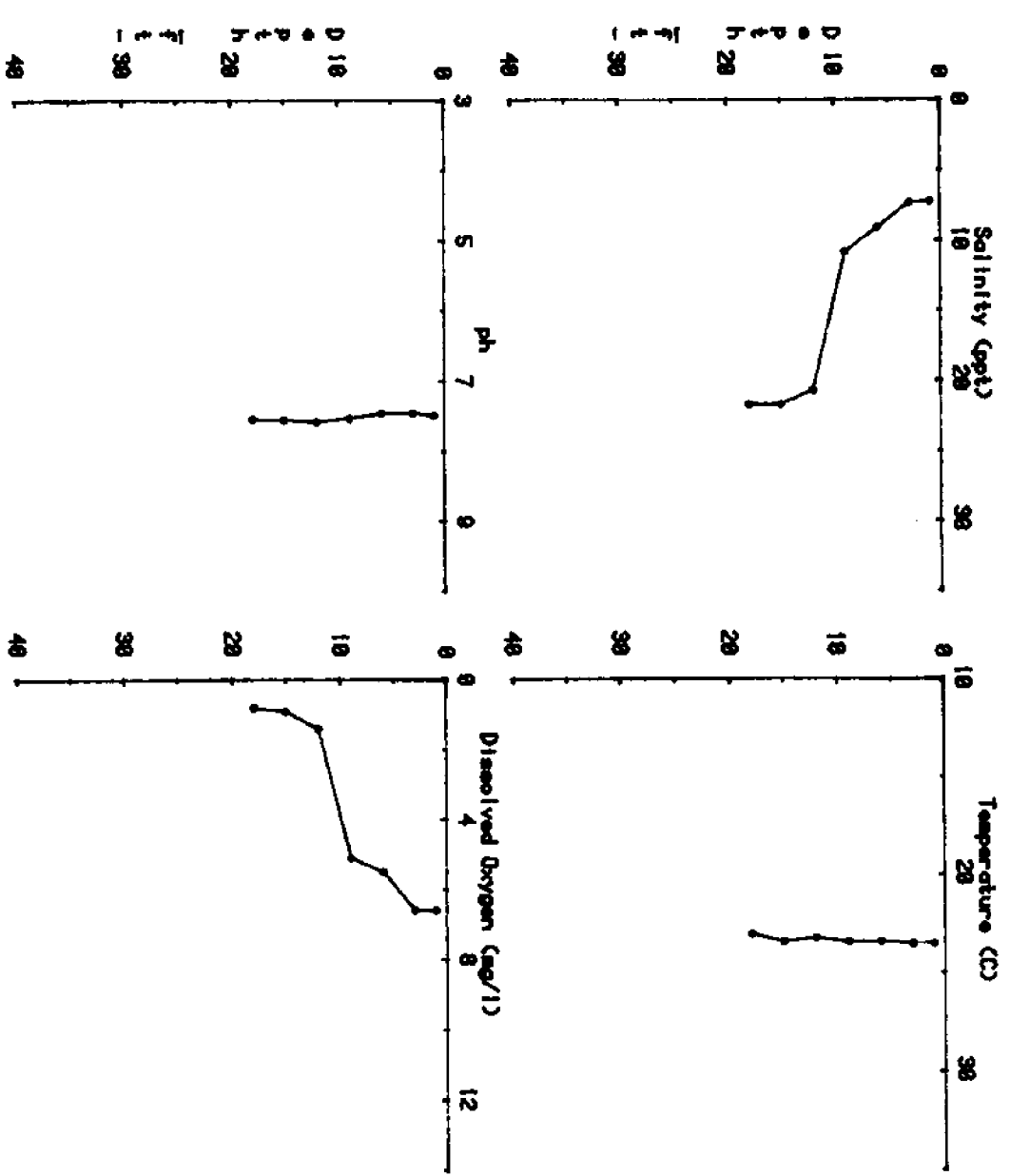
Quarter 4/Station 7/ Time 0520-0527



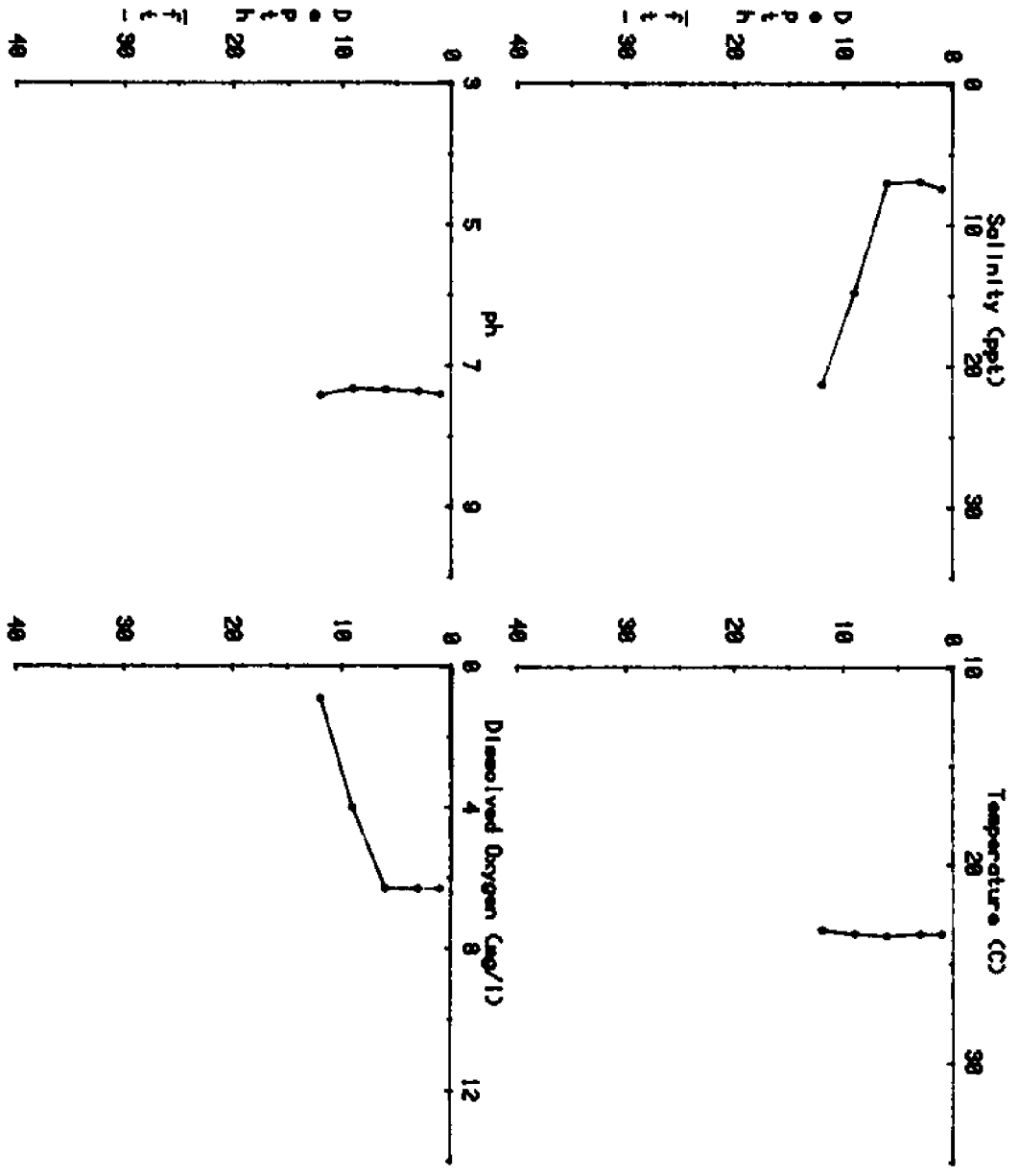
Quarter 4/Station 7/ Time 1120-1126



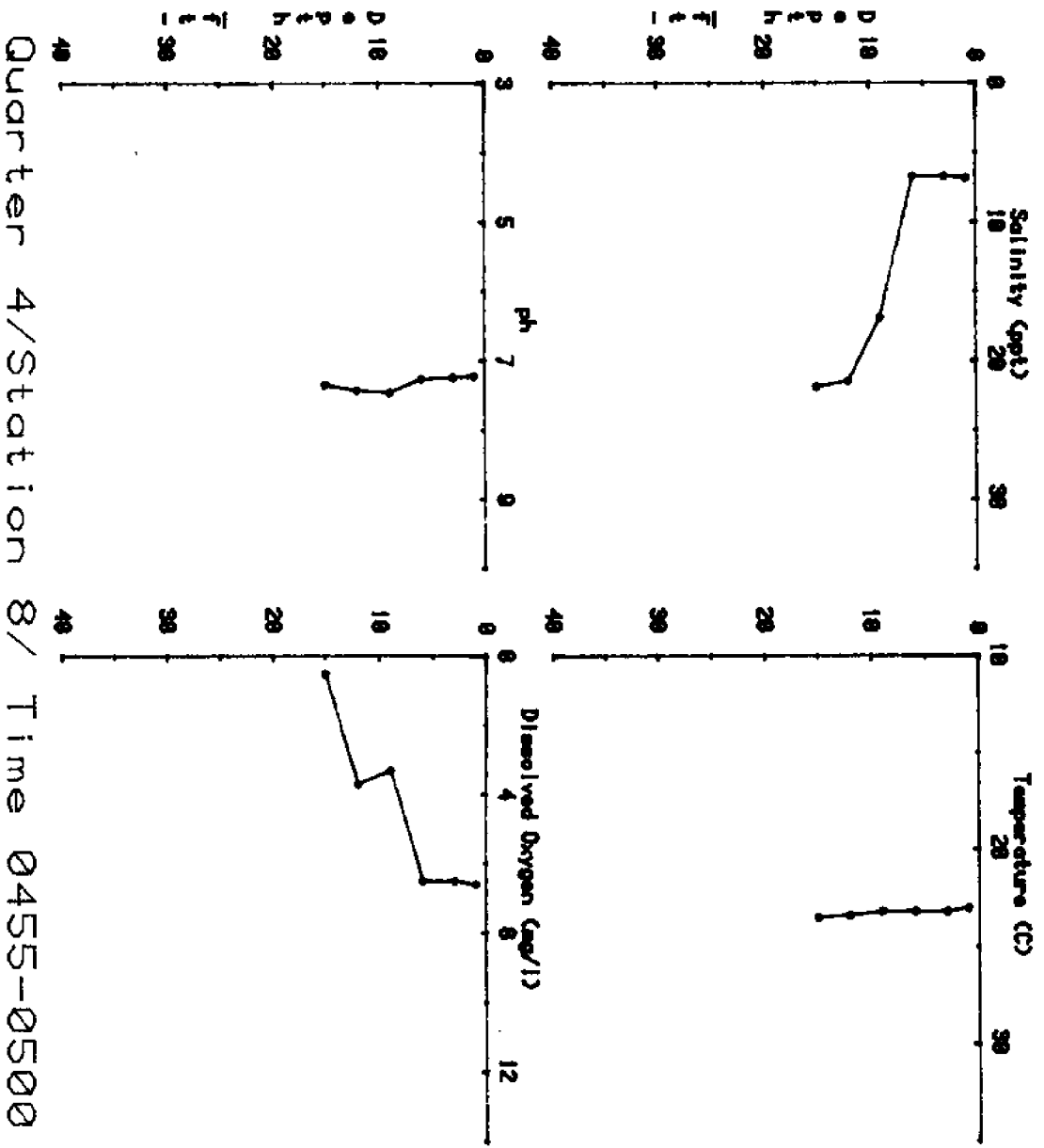
Quarter 4/Station 7/ Time 1635-1641



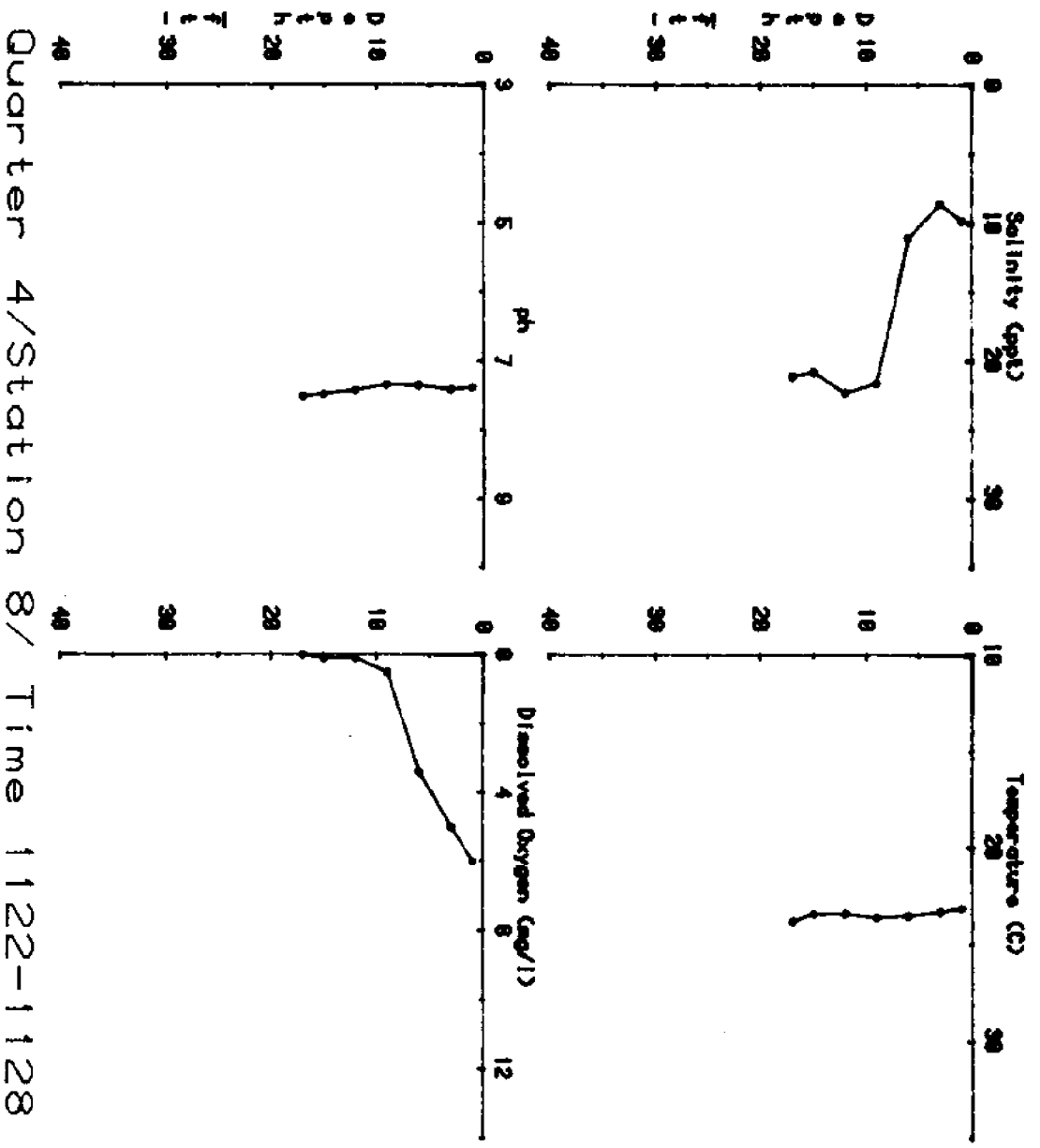
Quarter 4/Station 8/ Time 1705-1709

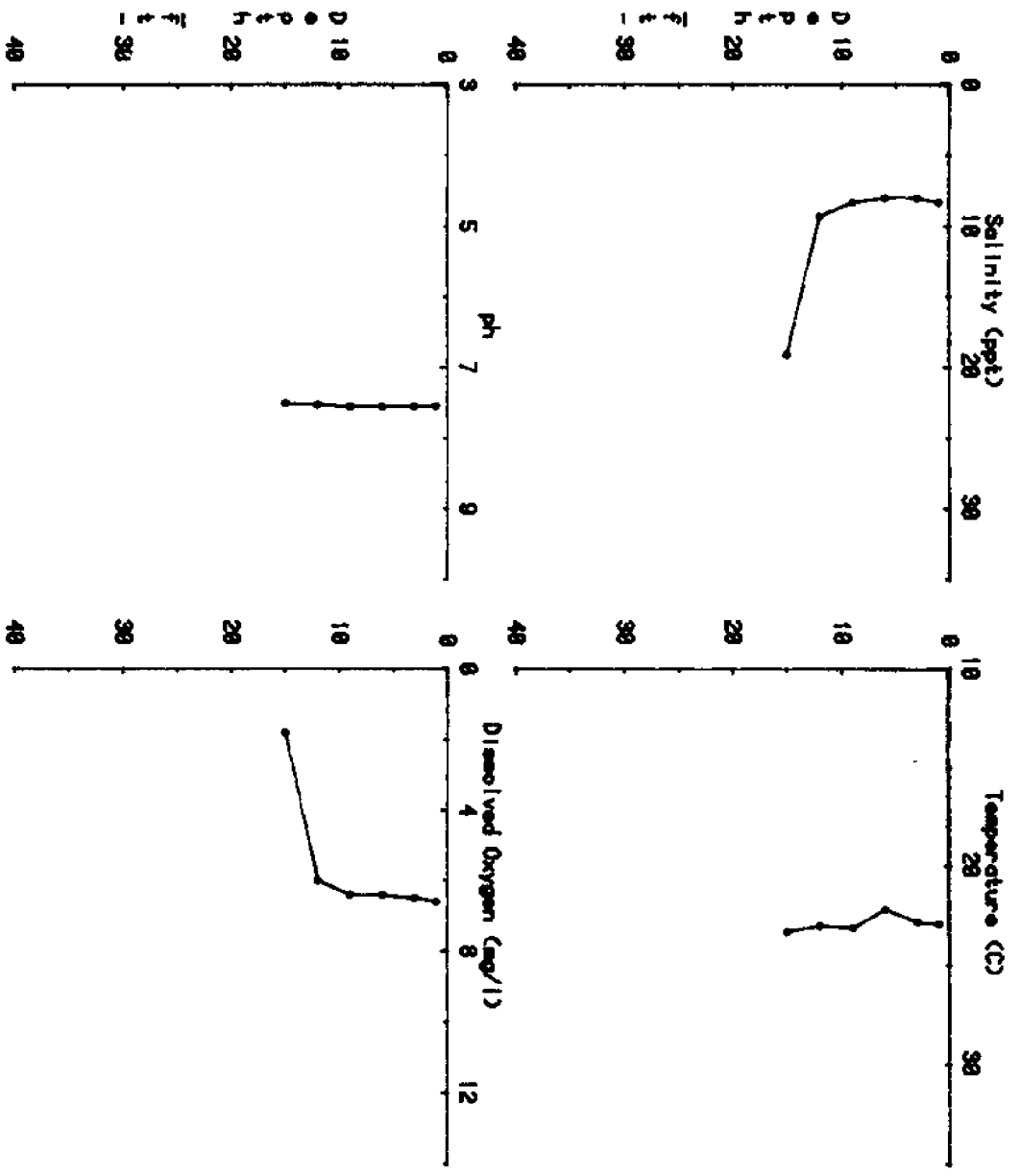


Quarter 4/Station 8/ Time 2259-2305

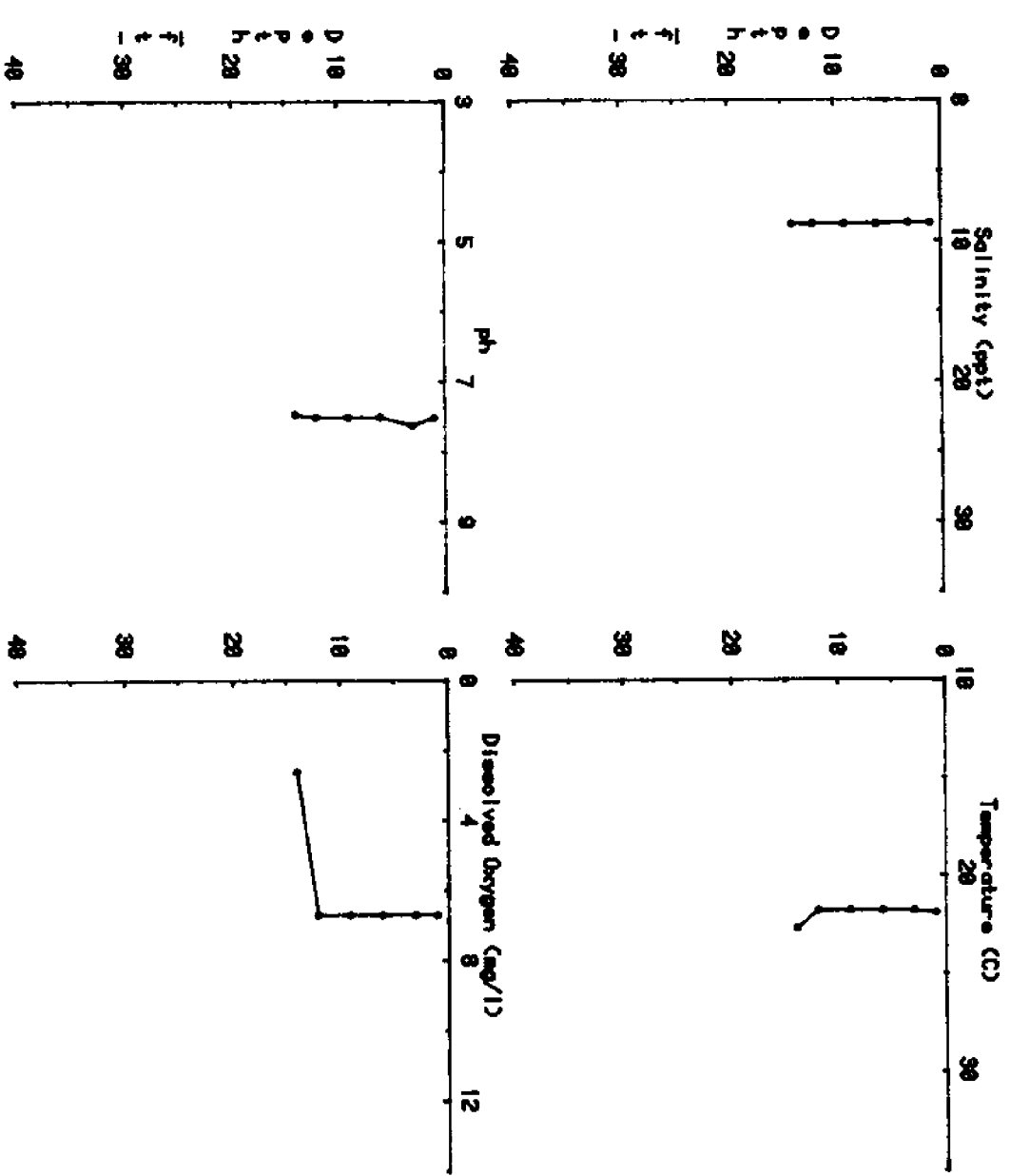


Quarter 4/Station 8/ Time 0455-0500

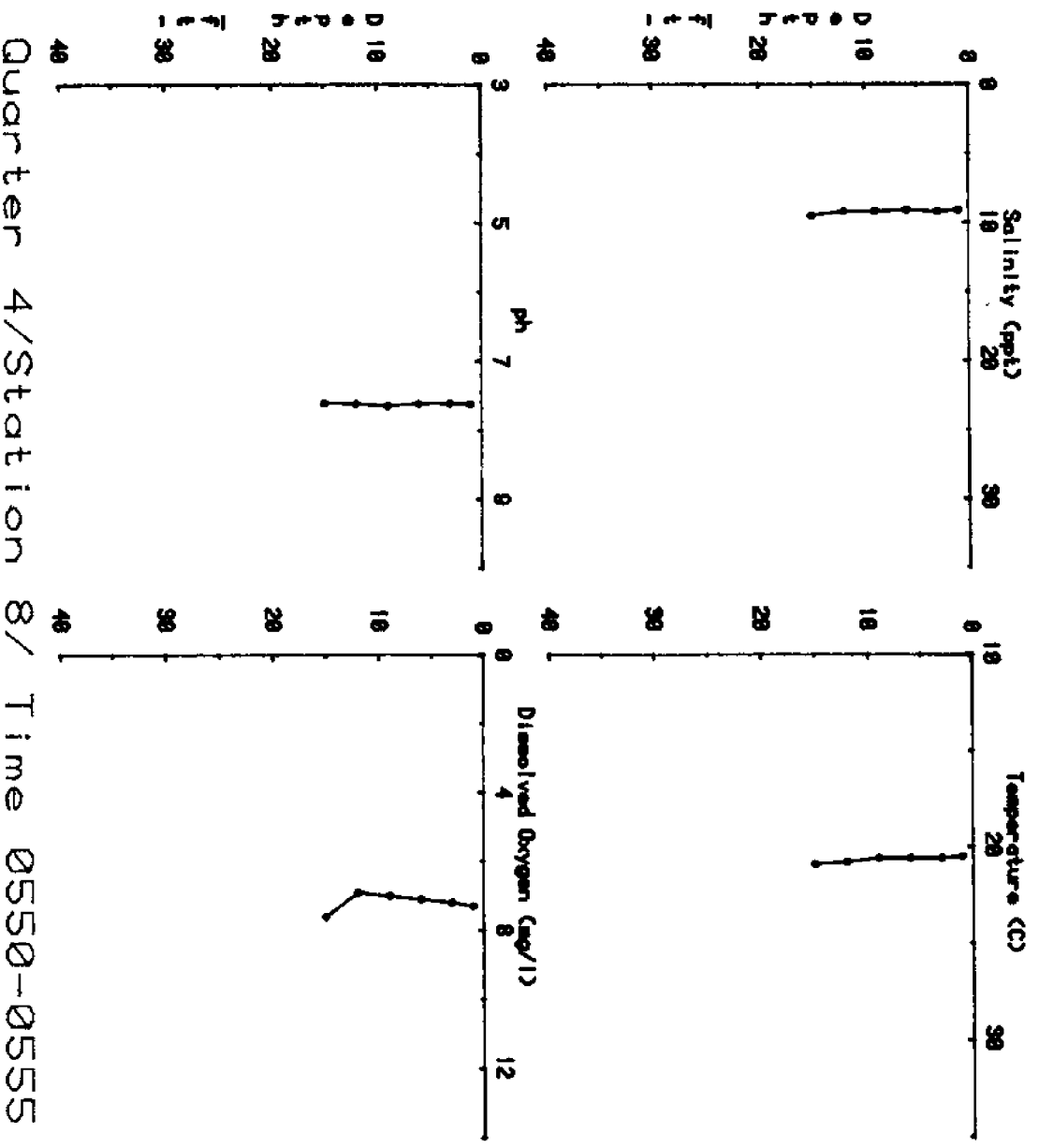




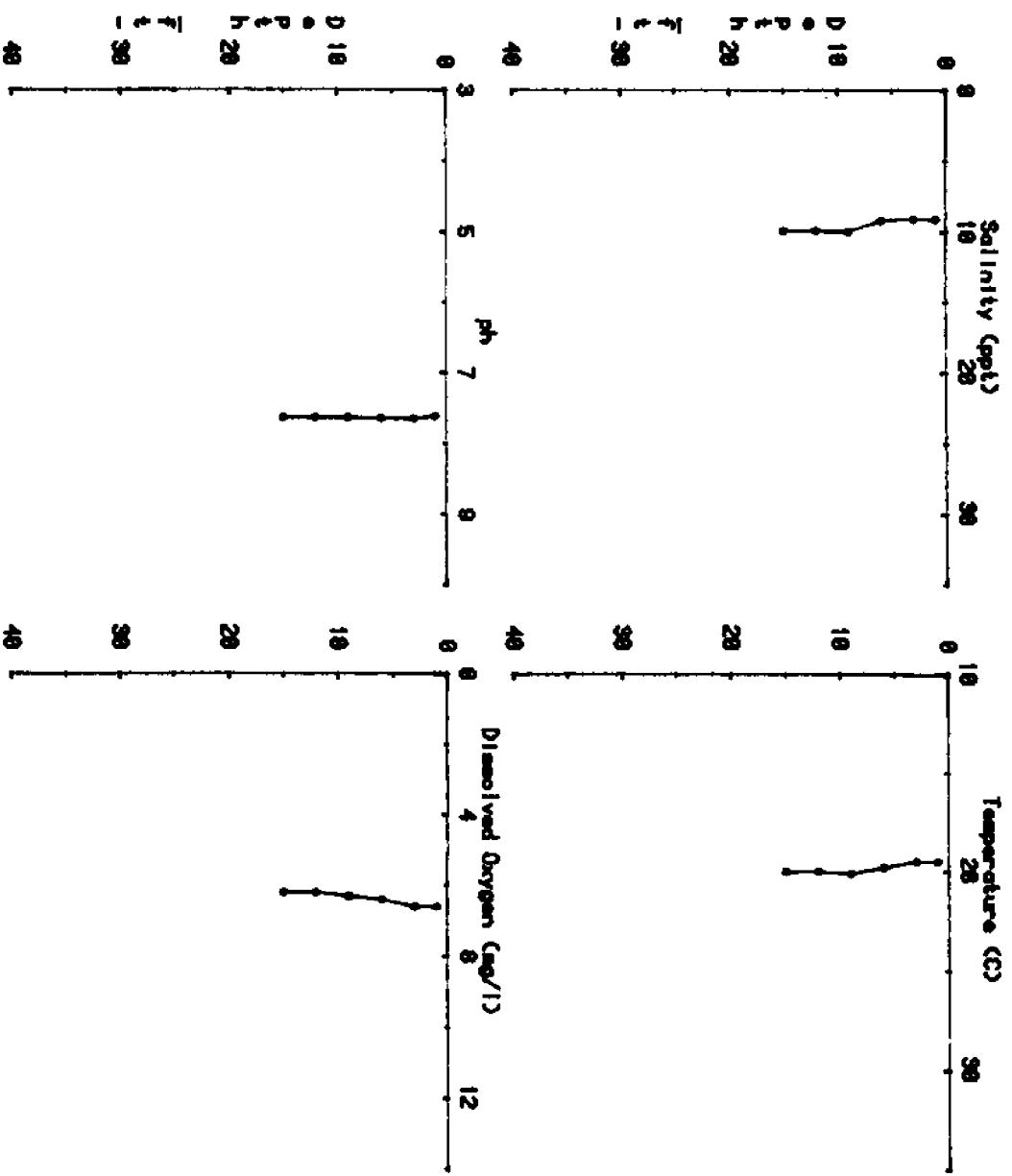
Quarter 4/Station 8/ Time 1745-1750



Quarter 4/Station 8/ Time 0015-0020



Quarter 4/Station 8/ Time 0550-0555



Quarter 4/Station 8/ Time 1145-1150