



**Alaska
Fisheries Science
Center**

National Marine
Fisheries Service

U.S. DEPARTMENT OF COMMERCE

AFSC PROCESSED REPORT 94-06

Report to the Fishing Industry
on the Results of the
1994 Eastern Bering Sea
Groundfish Survey

November 1994

ERRATA NOTICE

This document is being made available in .PDF format for the convenience of users; however, the accuracy and correctness of the document can only be certified as was presented in the original hard copy format.

Inaccuracies in the OCR scanning process may influence text searches of the .PDF file. Light or faded ink in the original document may also affect the quality of the scanned document.

REPORT TO THE FISHING INDUSTRY ON THE RESULTS OF THE
1994 EASTERN BERING SEA GROUND FISH SURVEY

By

Claire E. Armistead

Resource Assessment and Conservation Engineering Division
Alaska Fisheries Science Center
National Oceanic and Atmospheric Administration
7600 Sand Point Way NE
Seattle, WA 98115-0070

November 1994

TABLE OF CONTENTS

<u>Section</u>	<u>Page</u>
INTRODUCTION	1
METHODS	1
RESULTS	4
Walleye pollock	6
Pacific cod	8
Yellowfin sole	10
Rock sole	12
Flathead sole	14
Alaska plaice	16
Arrowtooth flounder	18
Greenland turbot	20
Bottom temperatures	22
APPENDIX	
Station, haul, and catch data	23
Table 1.--F/V <u>Aldebaran</u>	24
Table 2.--F/V <u>Arcturus</u>	40

REPORT TO THE FISHING INDUSTRY ON THE RESULTS OF THE
1994 EASTERN BERING SEA GROUND FISH SURVEY

INTRODUCTION

The purpose of this report is to provide timely information to the U.S. fishing industry and other interested parties on catch rates and average lengths of commercially important groundfish sampled during a groundfish assessment survey conducted in the eastern Bering Sea in the summer of 1994. The survey was conducted by the Resource Assessment and Conservation Engineering (RACE) Division of the Alaska Fisheries Science Center (AFSC) during the period from June 1 to August 5.

This report briefly describes survey methods and contains figures illustrating the distribution, relative abundance, and size composition of commercially important species of groundfish. Species included are walleye pollock, Pacific cod, yellowfin sole, rock sole, flathead sole, Alaska plaice, arrowtooth flounder, and Greenland turbot. An appendix to the report presents detailed position and catch data for each station fished.

A similar report for species of crab has been prepared by personnel of the Kodiak Facility of the AFSC. Copies are available upon request.

METHODS

The survey area, which has been sampled annually since 1979, extends over a large part of the eastern Bering Sea continental shelf and encompasses a major portion of the distributions of commercially important groundfish species in the region (Fig. 1).

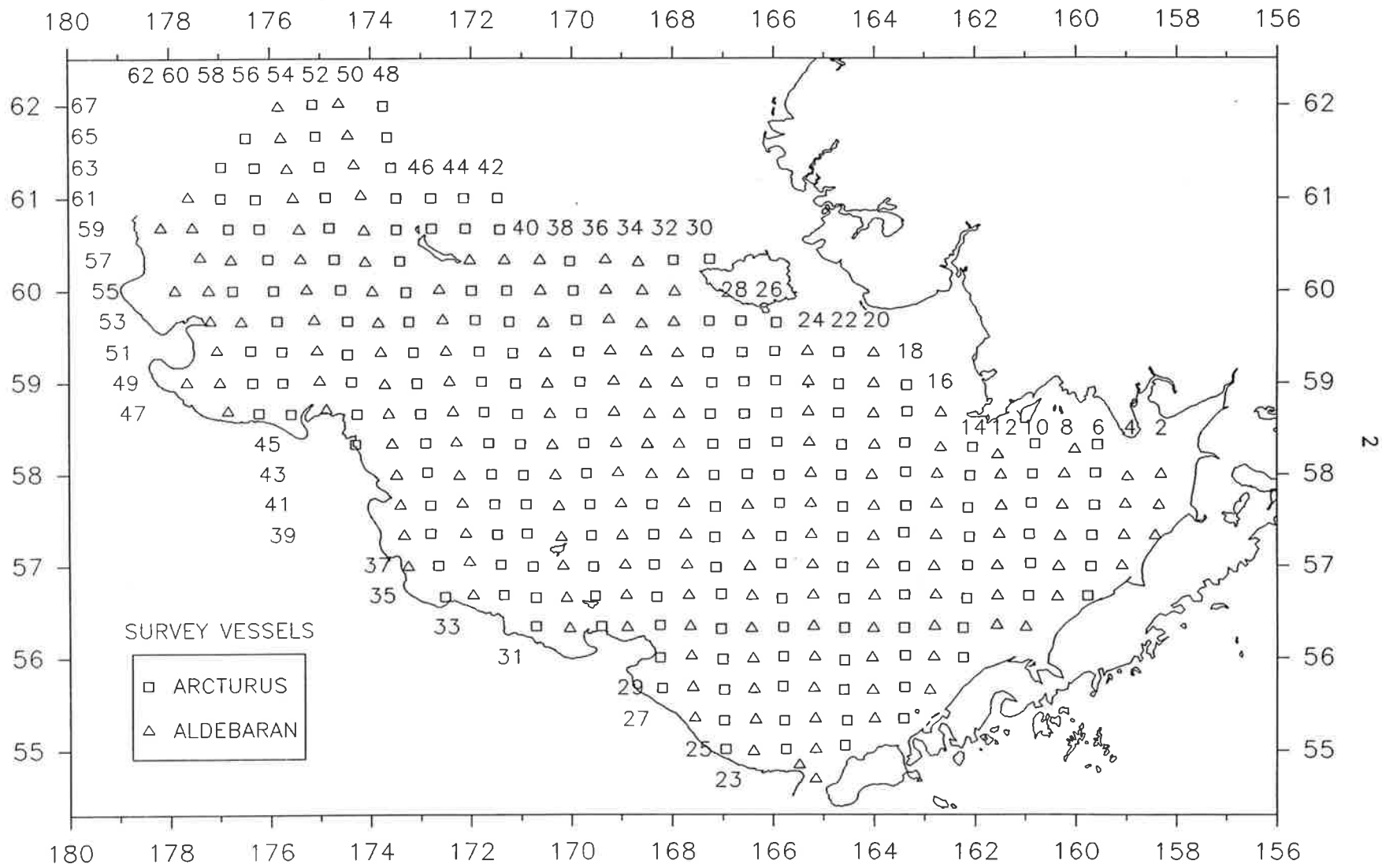


Figure 1.—Stations fished during the 1994 eastern Bering Sea summer groundfish survey.

The survey began in Bristol Bay and progressed westward to the edge of the continental shelf with the two survey vessels fishing alternate columns of stations.

Vessels involved were the chartered vessels F/V Aldebaran and the F/V Arcturus. Characteristics of these vessels are given below.

Table 1.--Vessels participating in the 1994 Bering Sea groundfish survey.

<u>Vessel</u>	<u>Overall length(ft)</u>	<u>Gross tonnage</u>	<u>Horsepower</u>	<u>Survey period</u>	
				<u>Start</u>	<u>Finish</u>
<u>Aldebaran</u>	131	190	1,525	June 1	Aug 3
<u>Arcturus</u>	131	190	1,525	June 1	Aug 5

The 83-112 eastern trawl was the standard sampling gear for both vessels. The length of the footrope was 112 feet and the headrope 83 feet. The footrope is fished without roller gear. Mesh sizes were 4.0 inches in the wings and body and 3.5 inches in the intermediate and codend. The codend had a liner of 1.25-inch mesh. The trawl width (distance between the wings while fishing) and vertical opening were monitored throughout the survey by SCANMAR¹ net mensuration equipment. The vessels used steel V-doors which were 6 by 9 feet and double 30-fathom dandyines with 24-inch chain extensions between the lower

¹ Reference to trade names does not imply endorsement by the National Marine Fisheries Service, NOAA.

dandylines and the footrope.

Although tows were usually 30 minutes in duration, catch weights are reported in units of pounds per 1-hour of trawling as in previous issues of this report. Sampling density was one station per 400 square nautical miles. For the purposes of this report, only stations which were satisfactorily sampled and which were located near the center of the 400 square nautical mile grids were used. Total catches weighing less than approximately 2,500 pounds were placed directly onto a sorting table and sorted to individual species. Catches greater than 2,500 pounds were placed in a splitting bin, a portion of which was lined with a cargo net. A subsample was then taken with the cargo net and transferred from the bin to the sorting table. Every effort was made to obtain a subsample which was representative of the catch. After sorting the subsample, individual species were weighed and counted and these weights and numbers were expanded to the total catch. A random sample of up to 300 fish of commercially important species was set aside for length measurements.

Sea water temperature profiles were taken at most stations using either a micro-bathythermograph attached near the headrope of the net, or expendable bathythermograph probes released from the vessel; bottom temperatures are presented in Figure 18.

RESULTS

Catch rates in pounds per hour trawled for individual species of groundfish are shown in even-numbered figures 2-16 and

average lengths are presented in odd-numbered figures 3-17. There were often fewer stations with average length data than catch data because small catches of some species were not measured.

The survey area covers a major portion of key species distributions in the eastern Bering Sea. An exception is Greenland turbot, as most of the adult population occupies continental slope waters (deeper than 100 fathoms) which were not surveyed in 1994. The catch rates and average lengths presented for this species, therefore, represent mainly the juvenile portion of the population. Information on the adults of this as well as other commercially important species of groundfish in continental slope waters is covered in a special report to industry (NWAFC Processed Report 88-11 entitled "Distribution of groundfish on the continental slope of the eastern Bering Sea as shown by U.S.-Japan cooperative surveys 1981-1985").

Stations in figures 1-18 are arranged in a grid of numbered rows and columns and may be identified accordingly. For example, the station located at the intersection of row 23 and column 24 is designated as 2324. These identification numbers are used to locate detailed position (latitude, longitude, and LORAN coordinates) and catch data (Appendix Tables 1 and 2). The stations are listed numerically beginning at the southwest corner of the survey area with row 23.

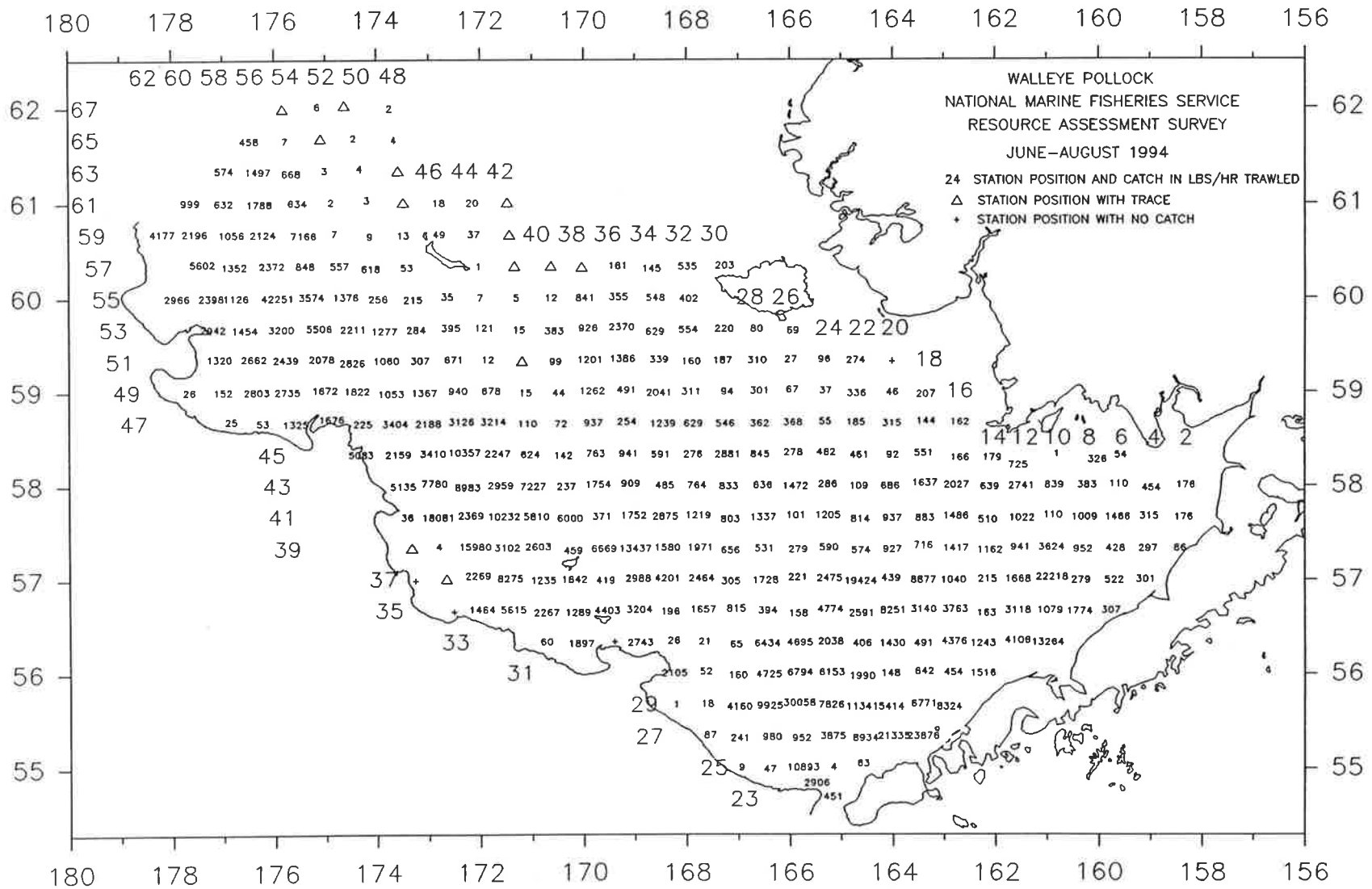


Figure 2.--Catches of walleye pollock (lb/hr) during the 1994 eastern Bering Sea summer groundfish survey.

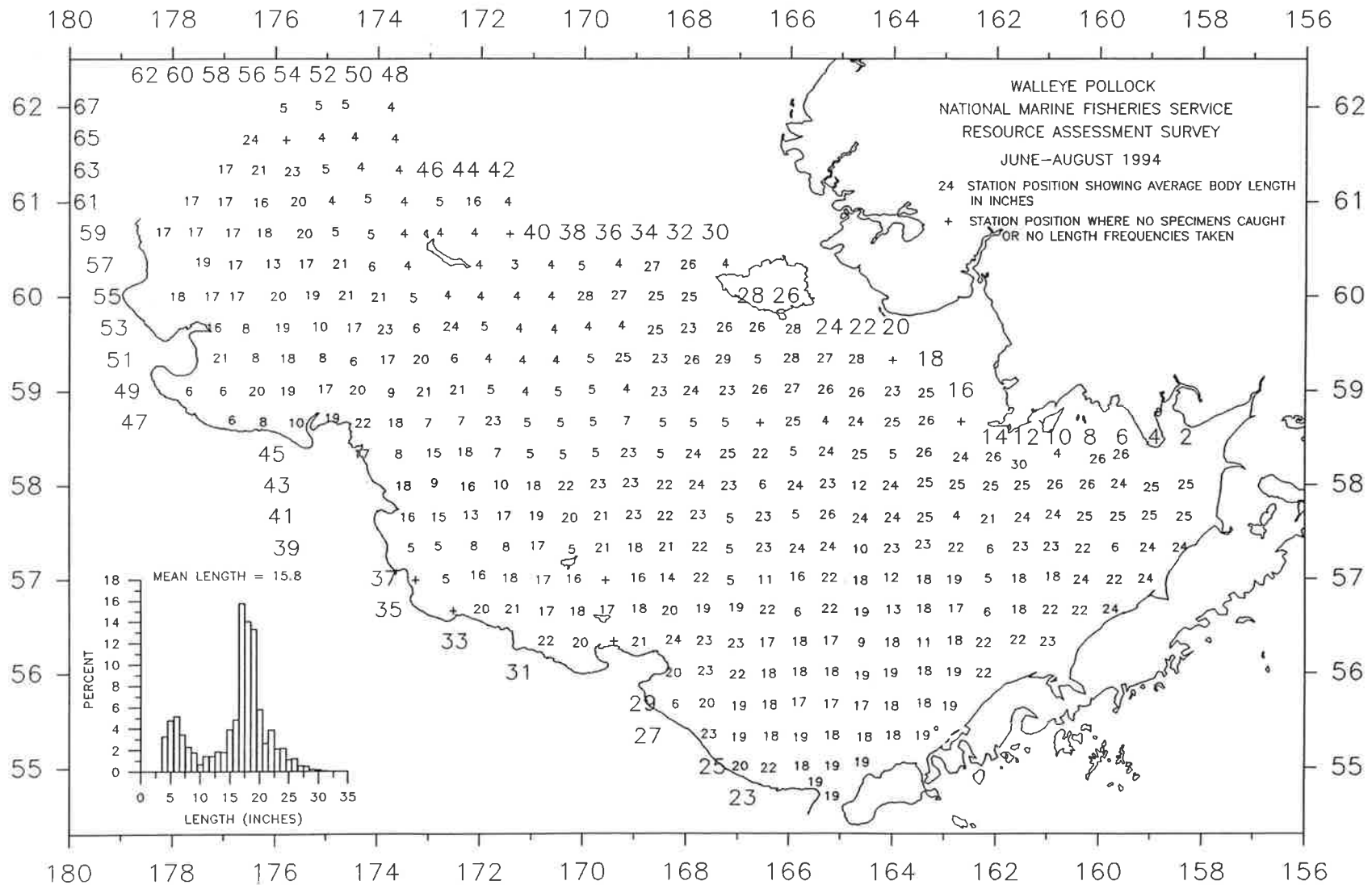


Figure 3.—Average lengths (inches) of walleye pollock taken during the 1994 eastern Bering Sea summer groundfish survey.

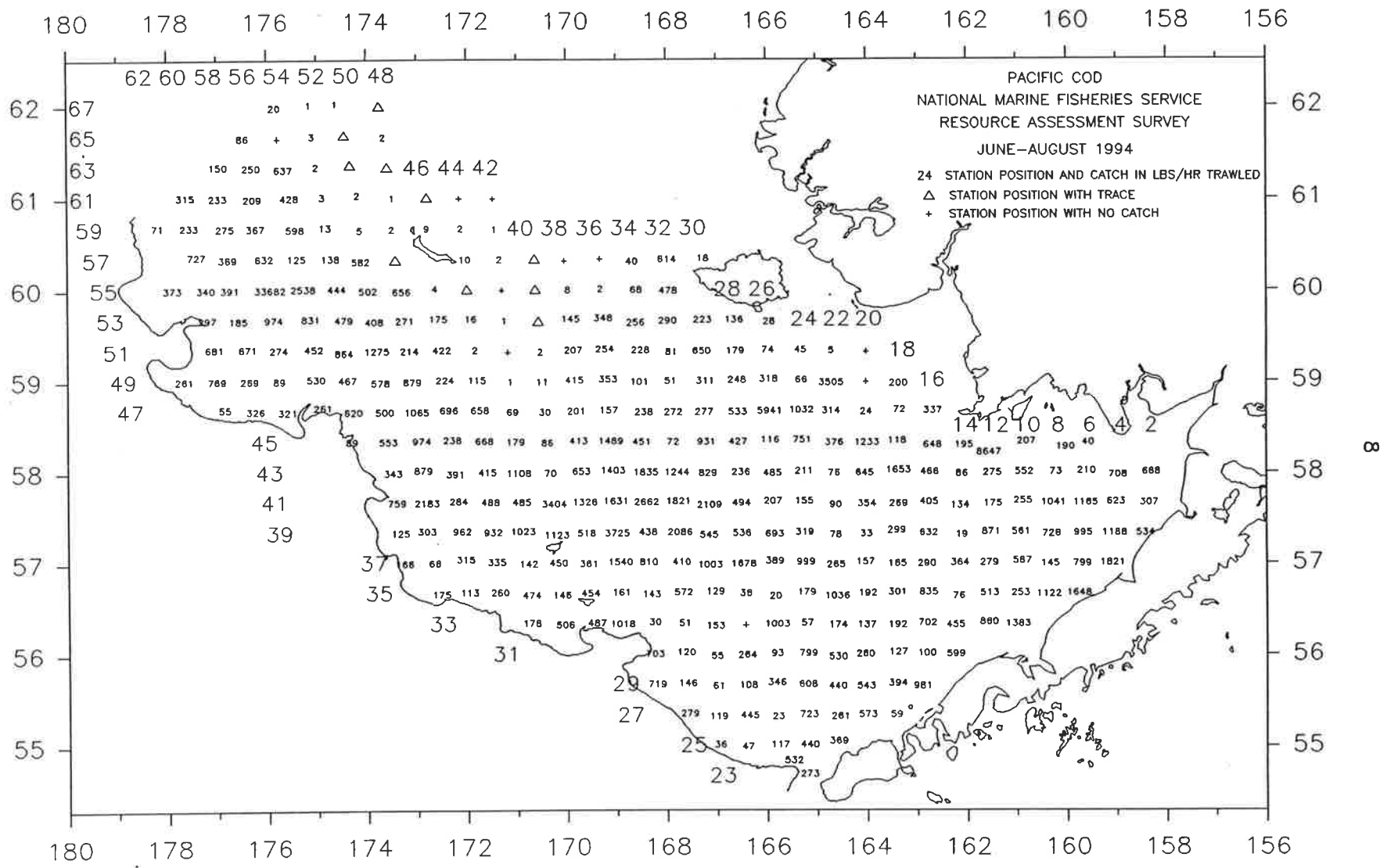


Figure 4.—Catches of Pacific cod (lb/hr) during the 1994 eastern Bering Sea summer groundfish survey.

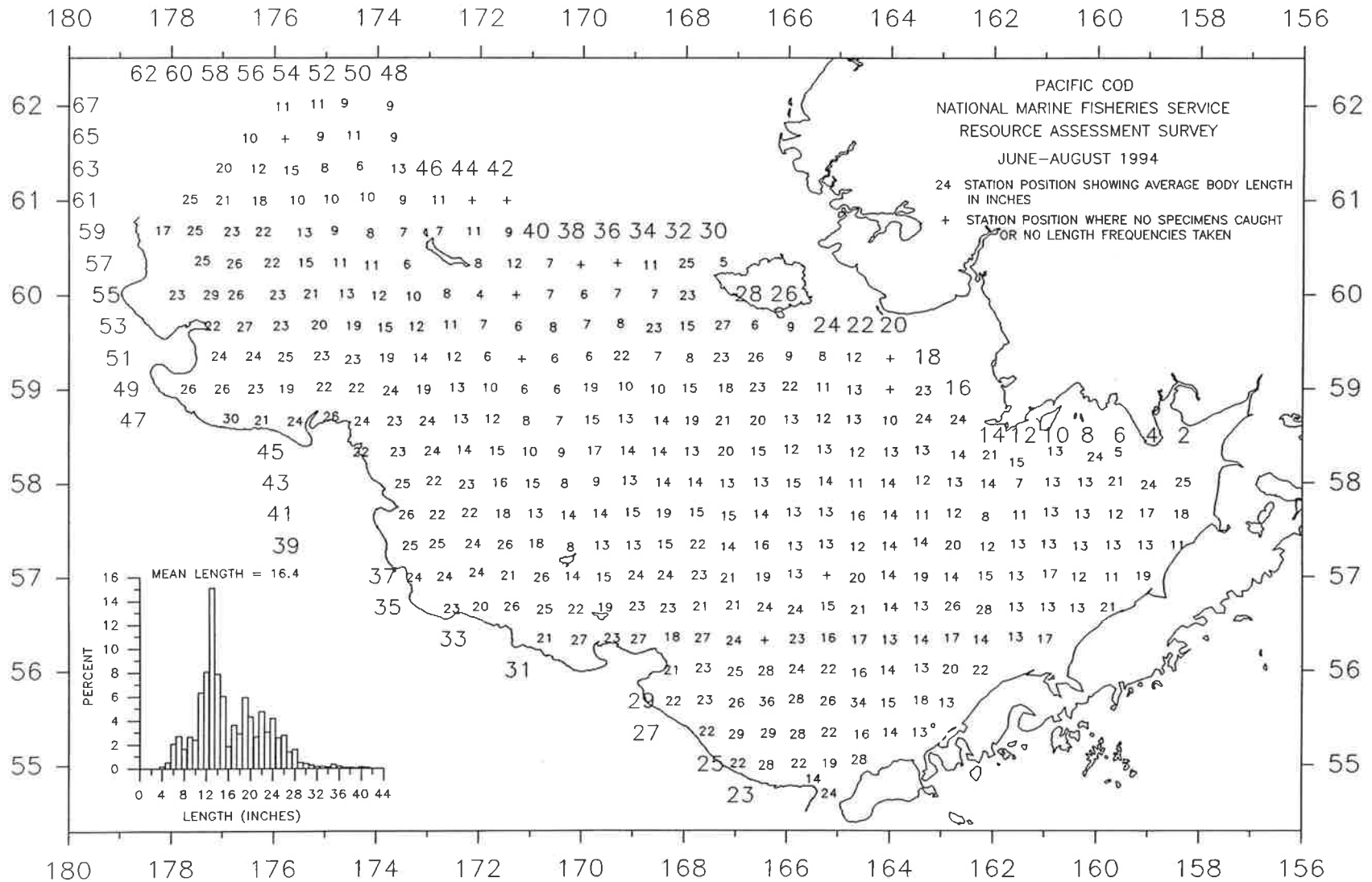


Figure 5.—Average lengths (inches) of Pacific cod taken during the 1994 eastern Bering Sea summer groundfish survey.

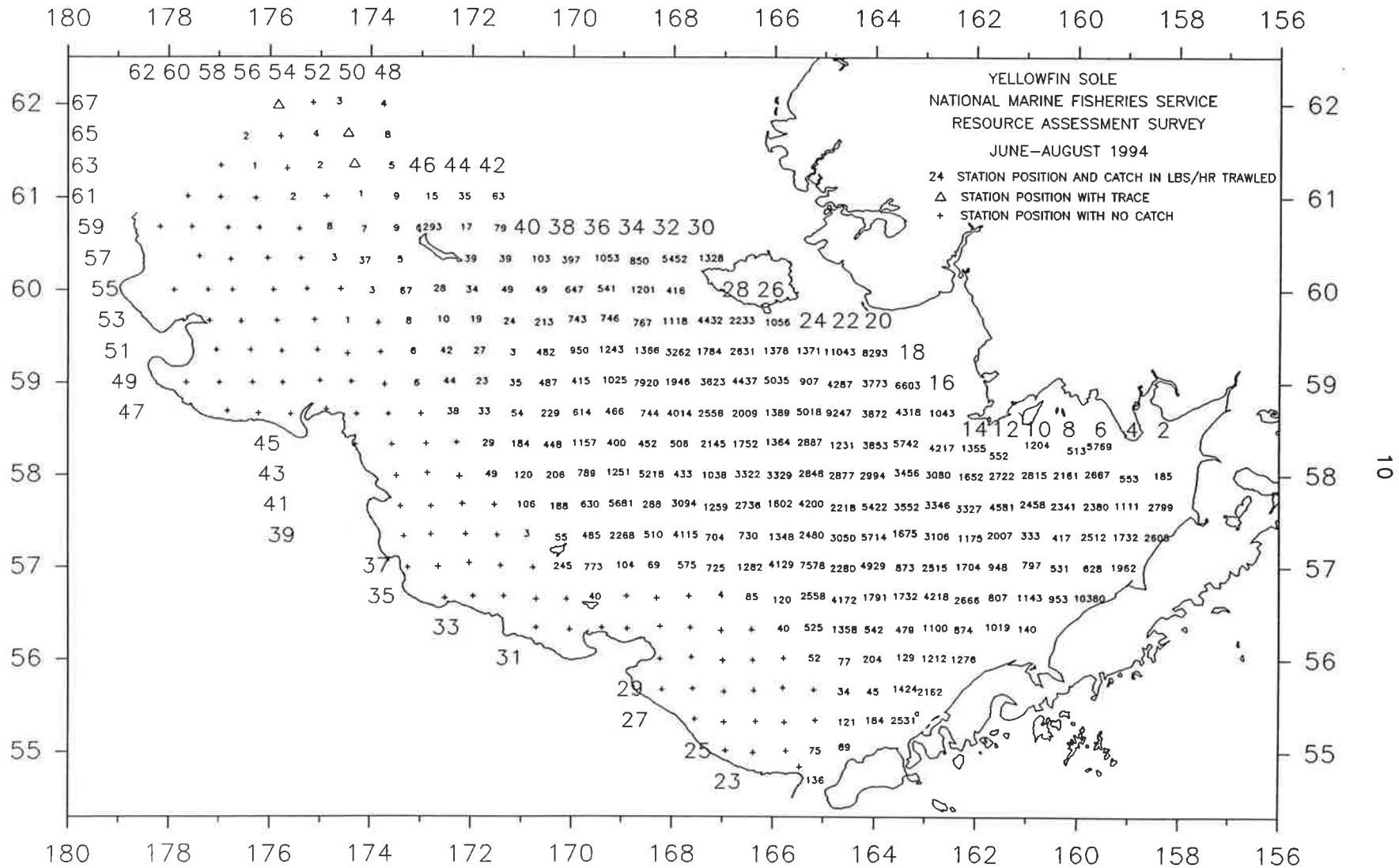


Figure 6.--Catches of yellowfin sole (lb/hr) during the 1994 eastern Bering Sea summer groundfish survey.

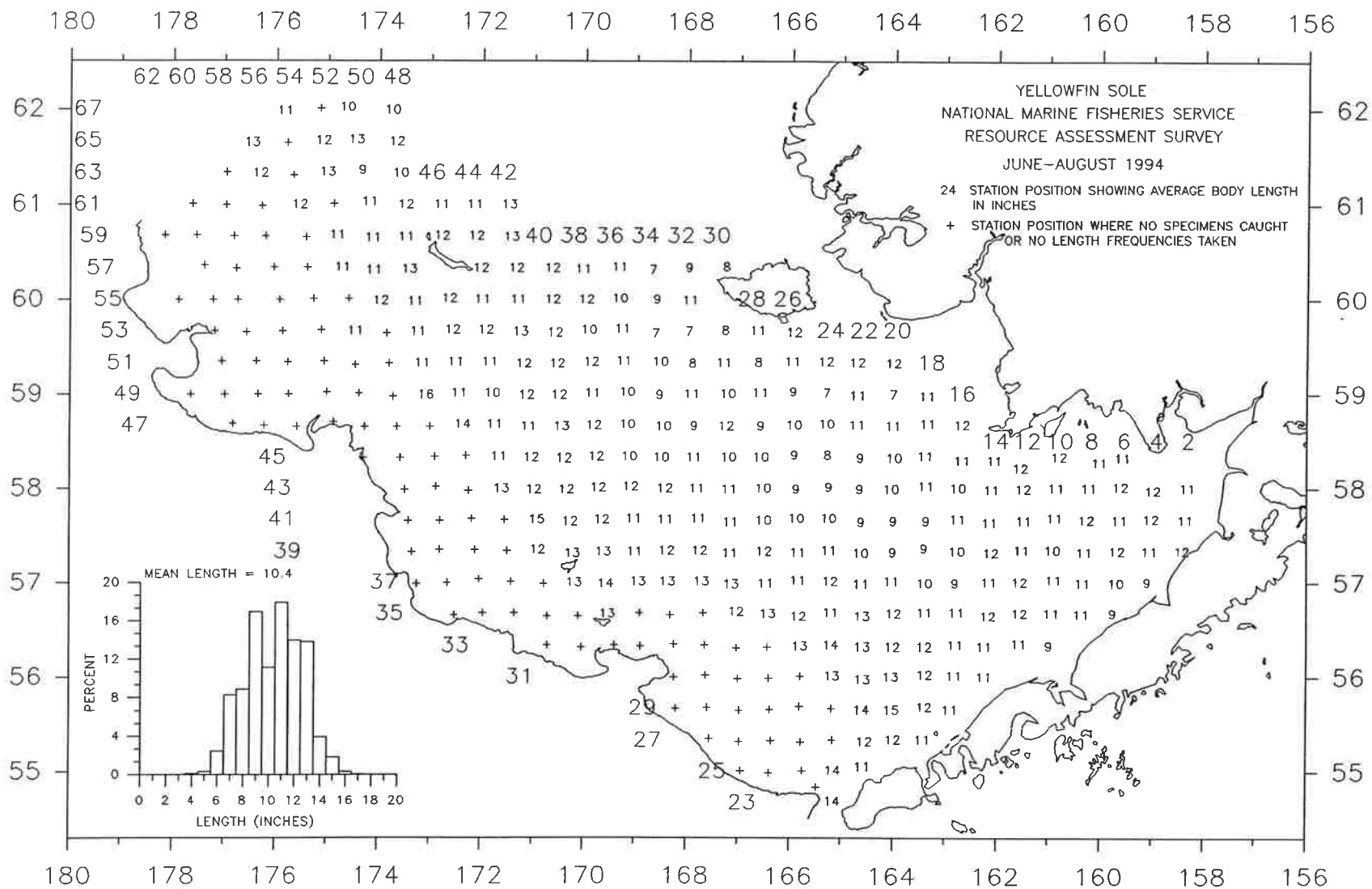


Figure 7.—Average lengths (inches) of yellowfin sole taken during the 1994 eastern Bering Sea summer groundfish survey.

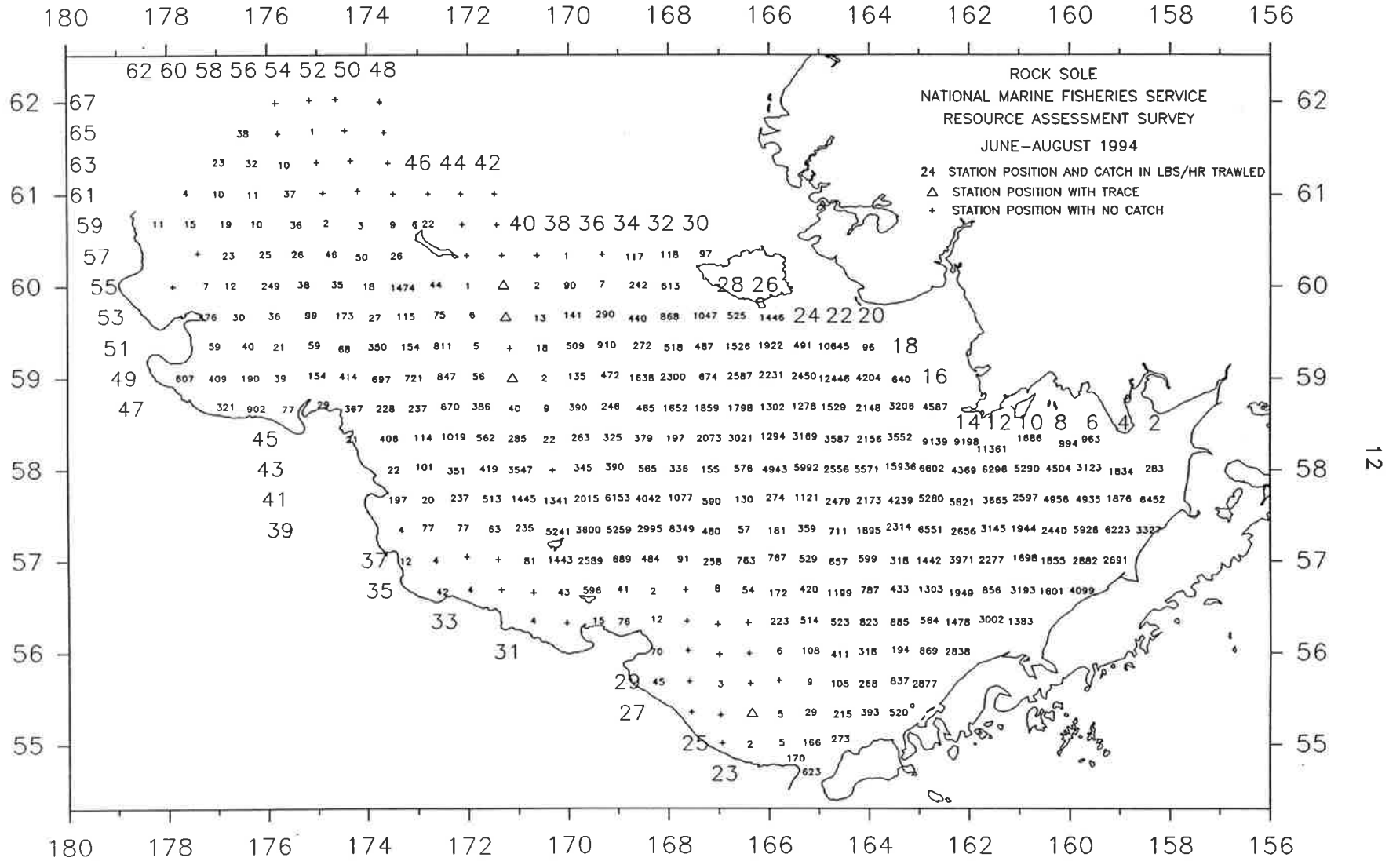


Figure 8.--Catches of rock sole (lb/hr) during the 1994 eastern Bering Sea summer groundfish survey.

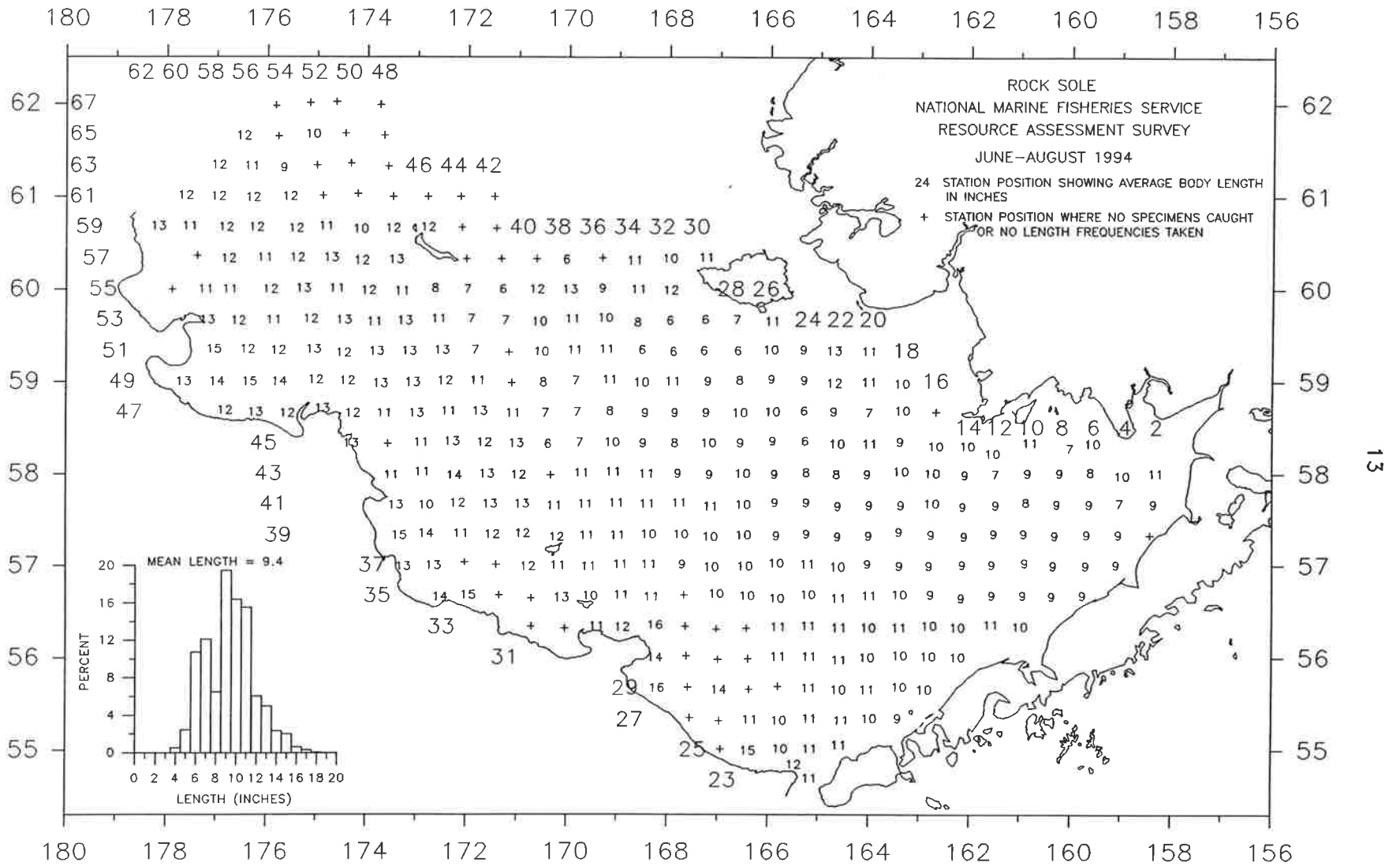


Figure 9.—Average lengths (inches) of rock sole taken during the 1994 eastern Bering Sea summer groundfish survey..

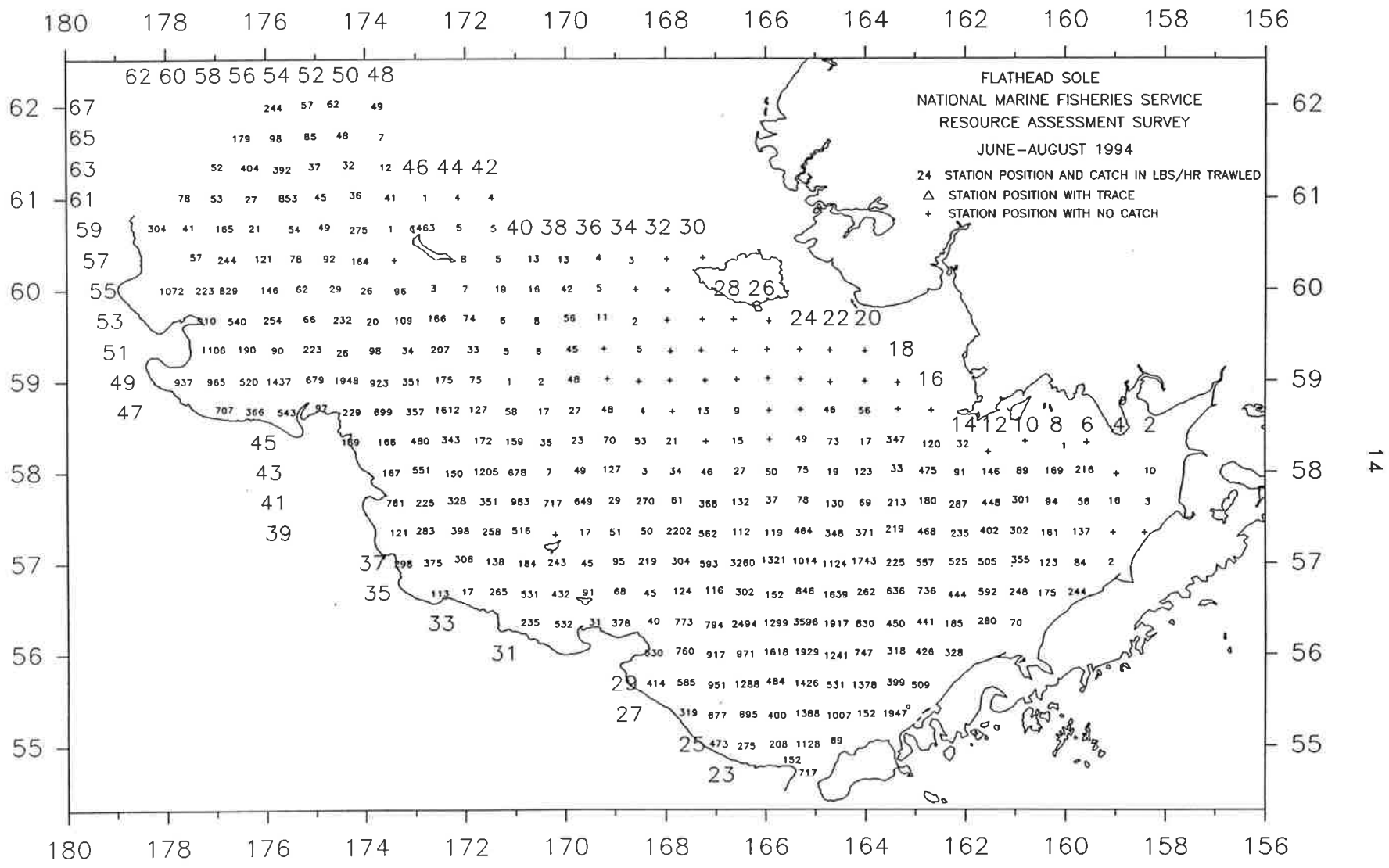


Figure 10.--Catches of flathead sole (lb/hr) during the 1994 eastern Bering Sea summer groundfish survey.

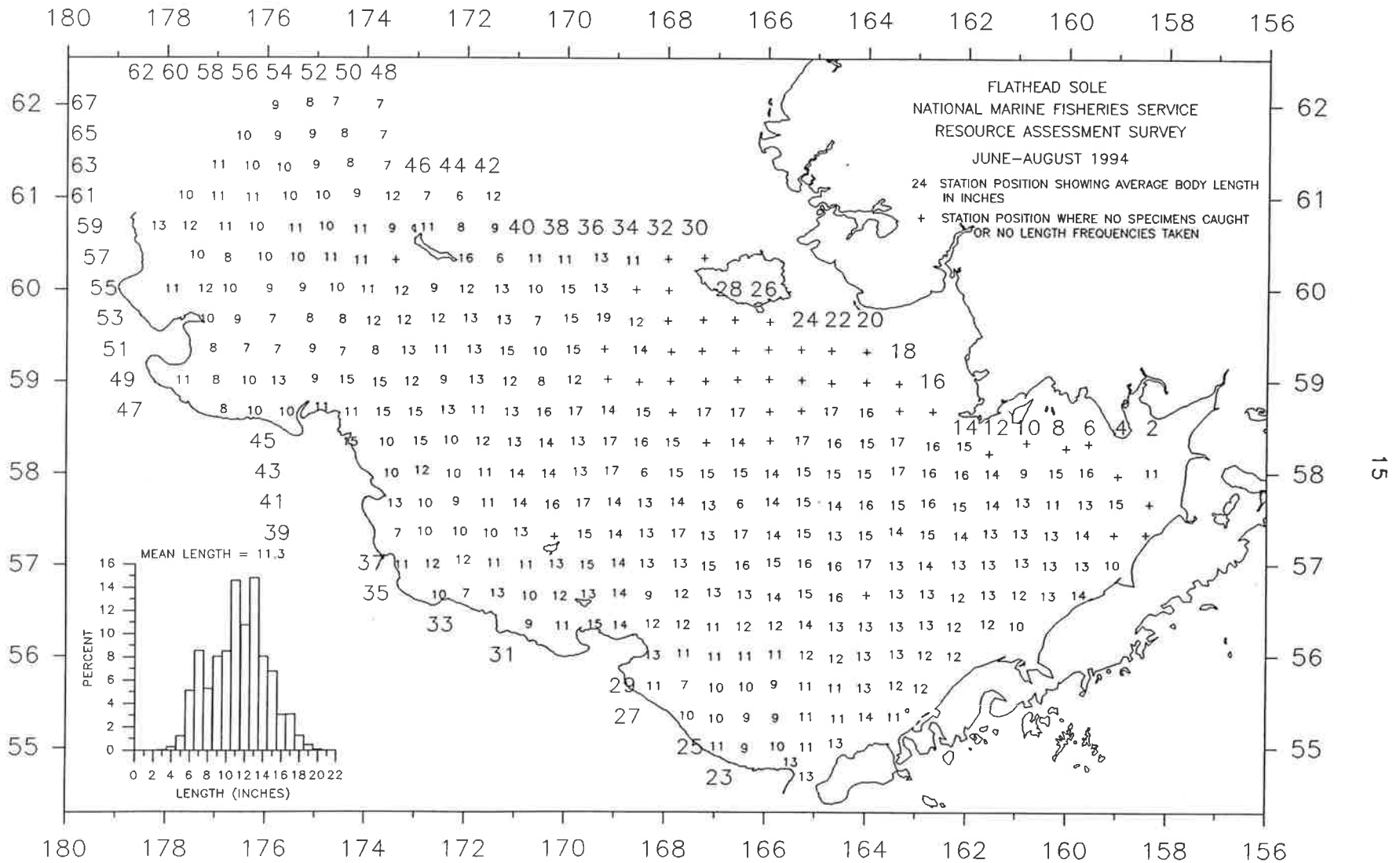


Figure 11.—Average lengths (inches) of flathead sole taken during the 1994 eastern Bering Sea summer groundfish survey.

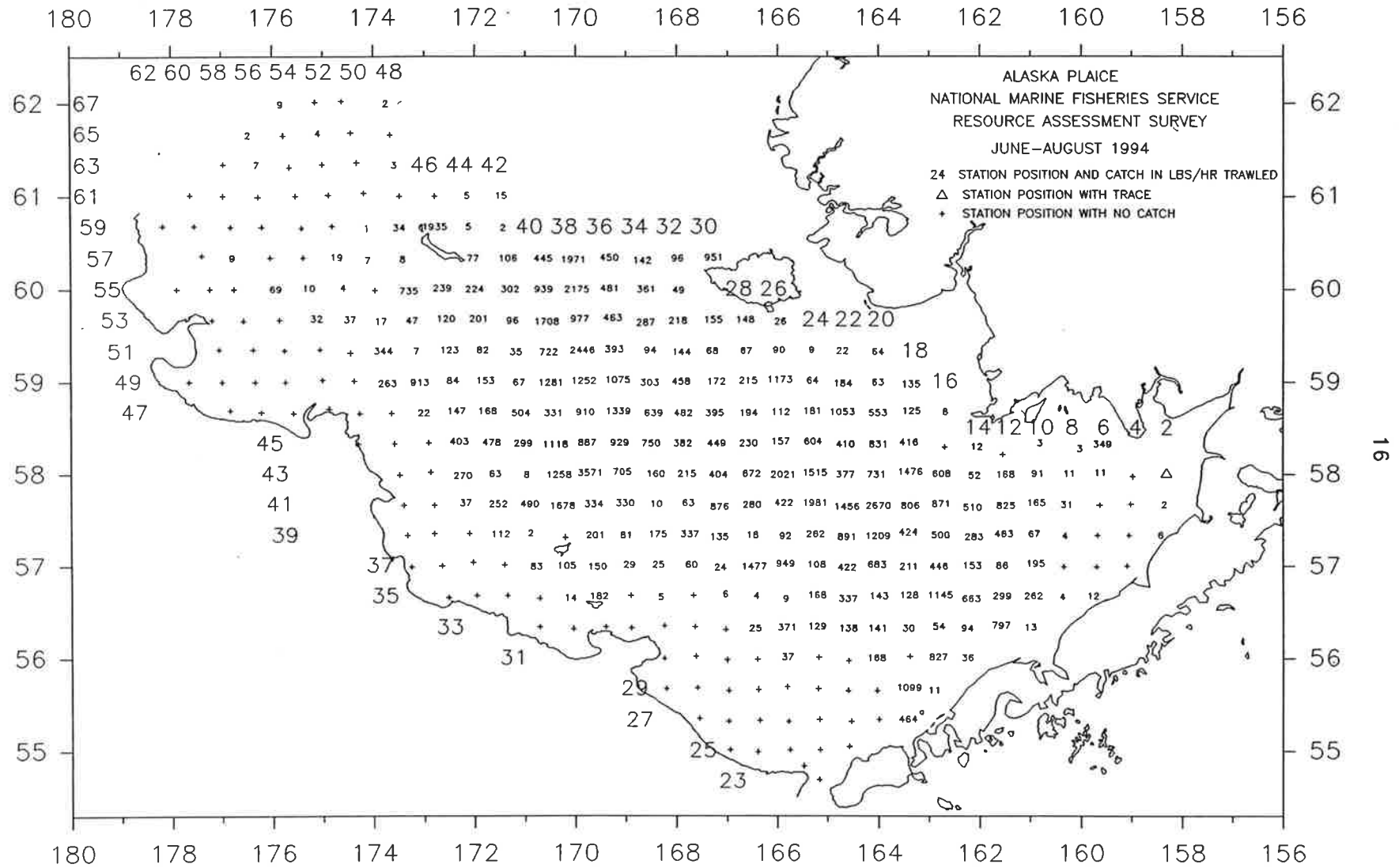


Figure 12.—Catches of Alaska plaice (lb/hr) during the 1994 eastern Bering Sea summer groundfish survey.

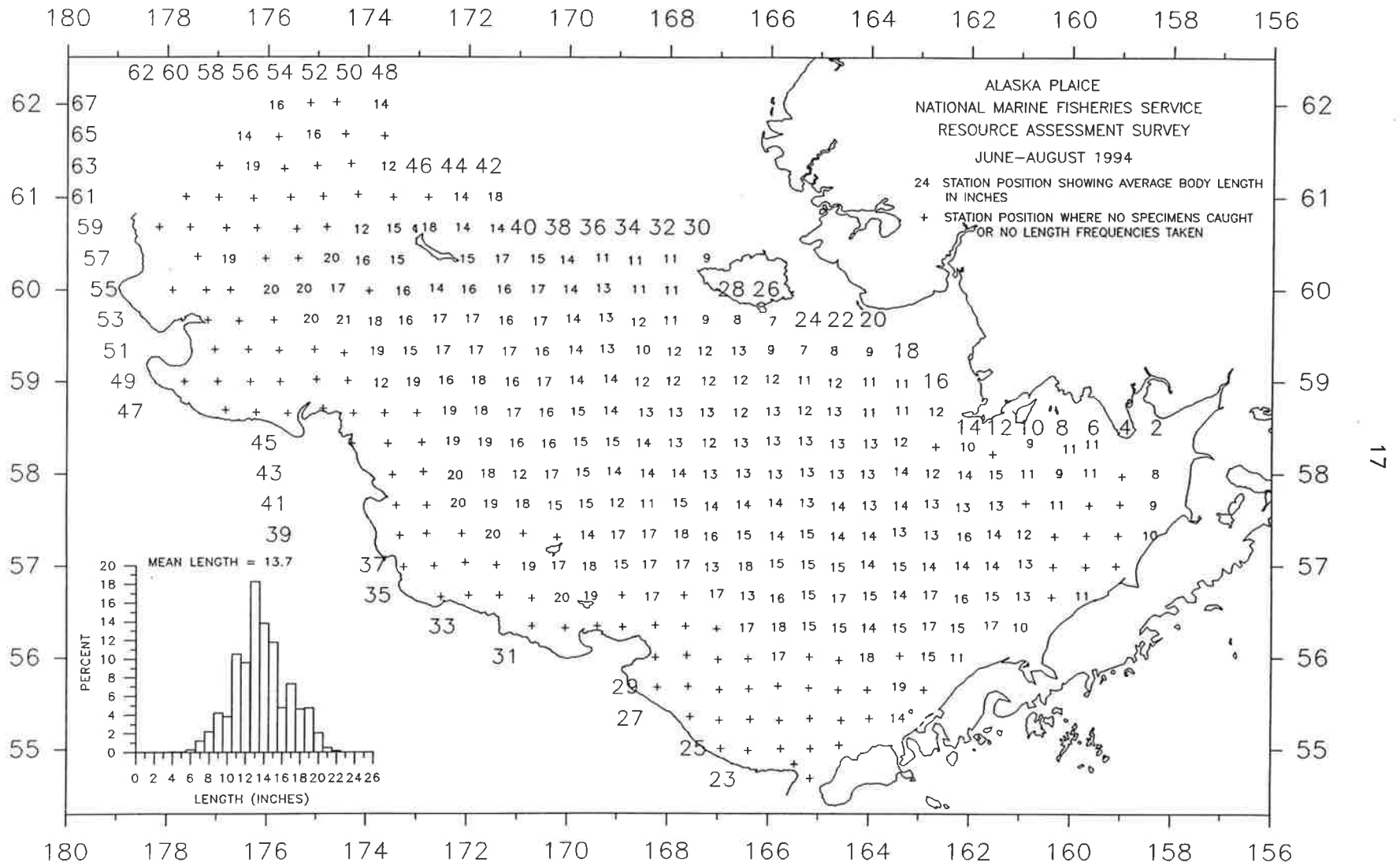


Figure 13.—Average lengths (inches) of Alaska plaice taken during the 1994 eastern Bering Sea summer groundfish survey.

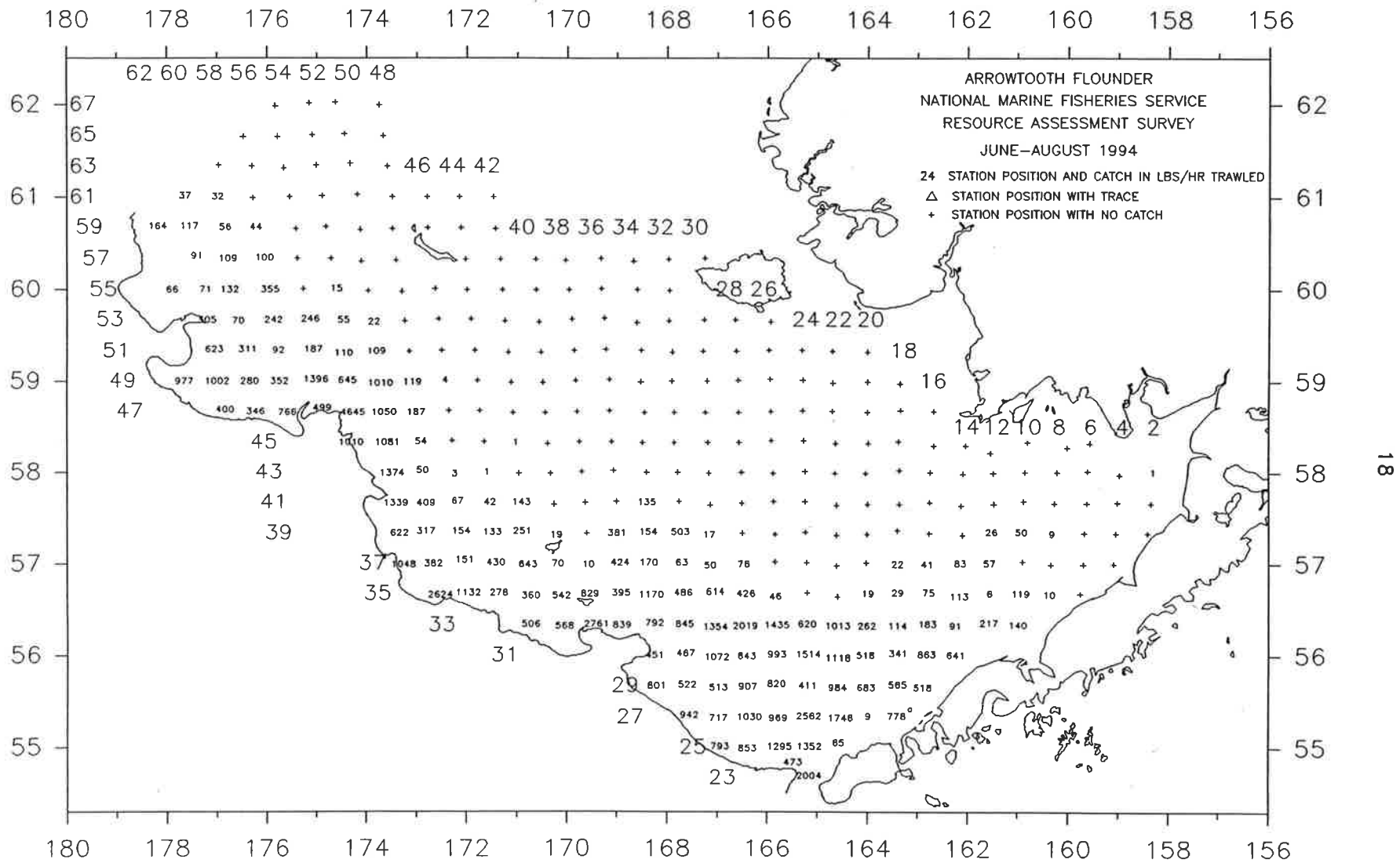


Figure 14.—Catches of arrowtooth flounder (lb/hr) during the 1994 eastern Bering Sea summer groundfish survey.

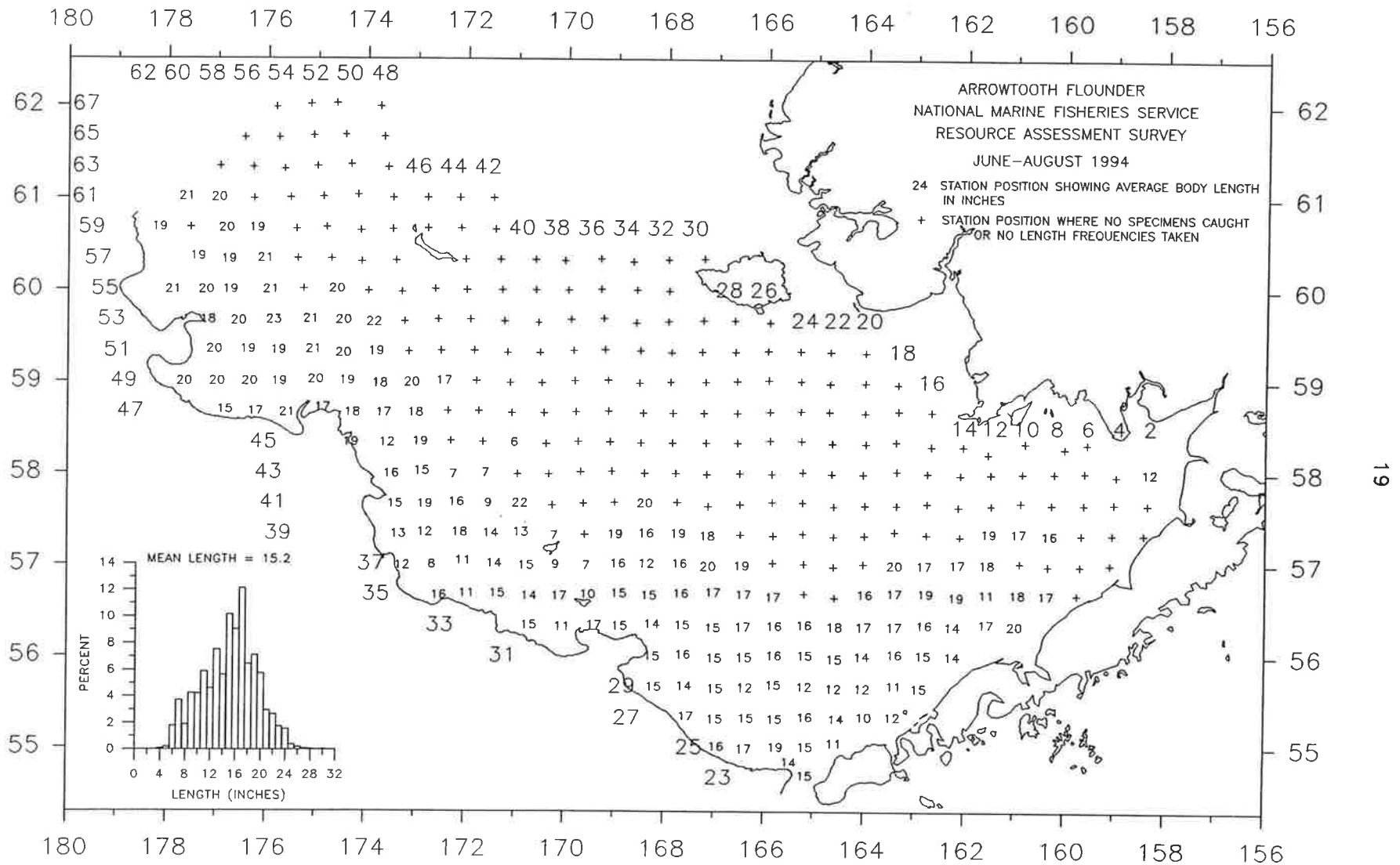


Figure 15.--Average lengths (inches) of arrowtooth flounder taken during the 1994 eastern Bering Sea summer groundfish survey.

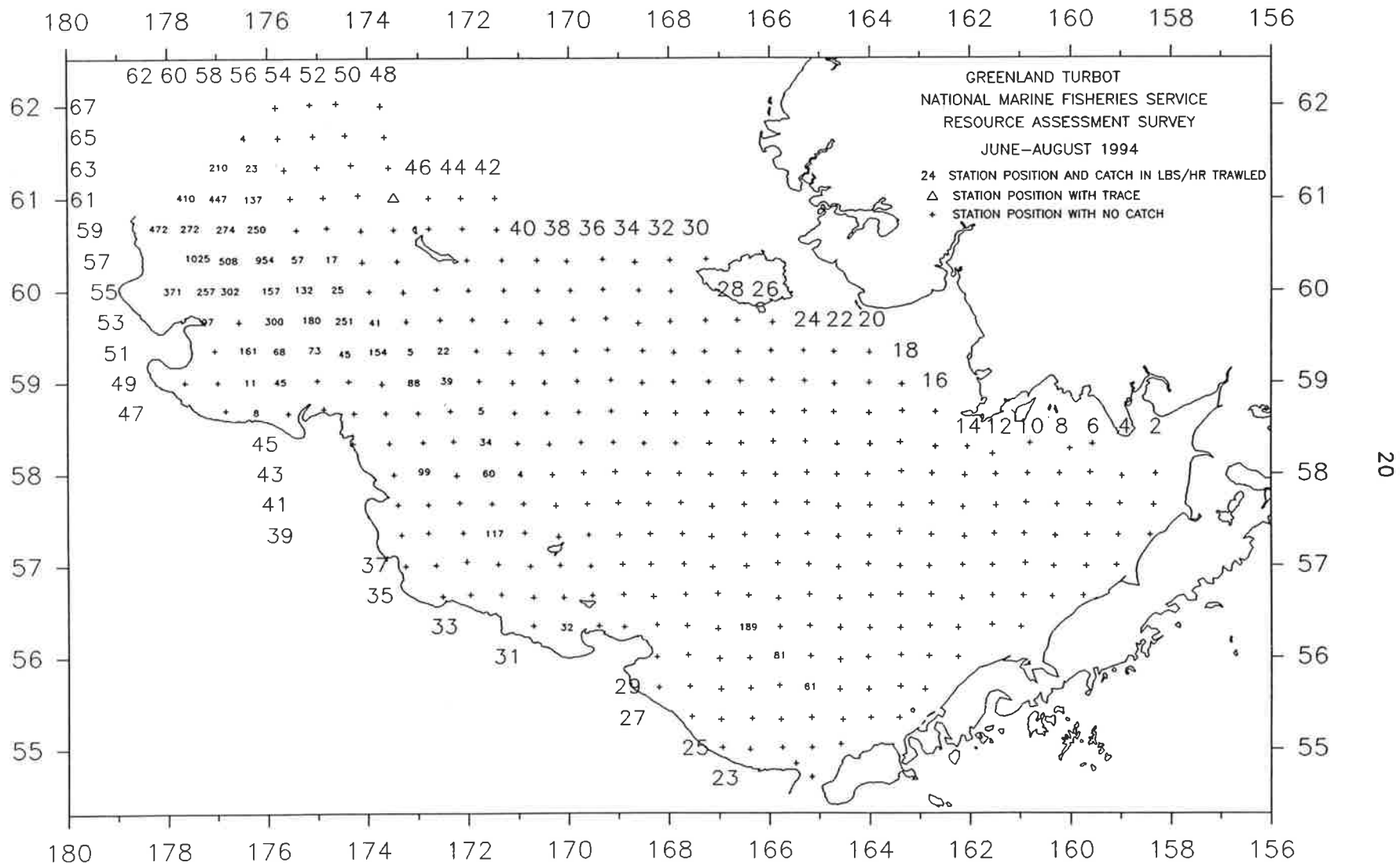


Figure 16.--Catches of Greenland turbot (lb/hr) during the 1994 eastern Bering Sea summer groundfish survey.

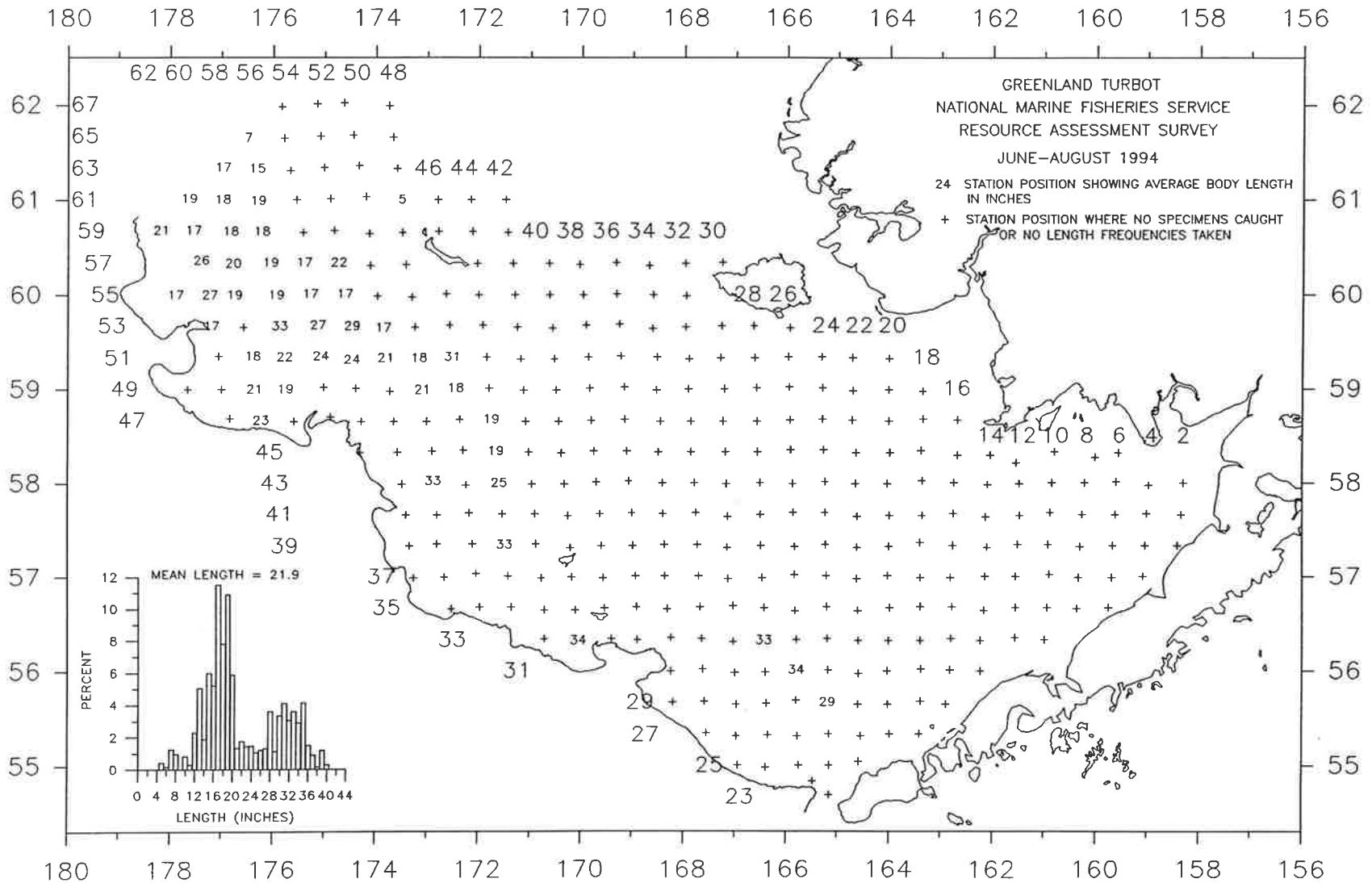


Figure 17.—Average lengths (inches) of Greenland turbot taken during the 1994 eastern Bering Sea summer groundfish survey.

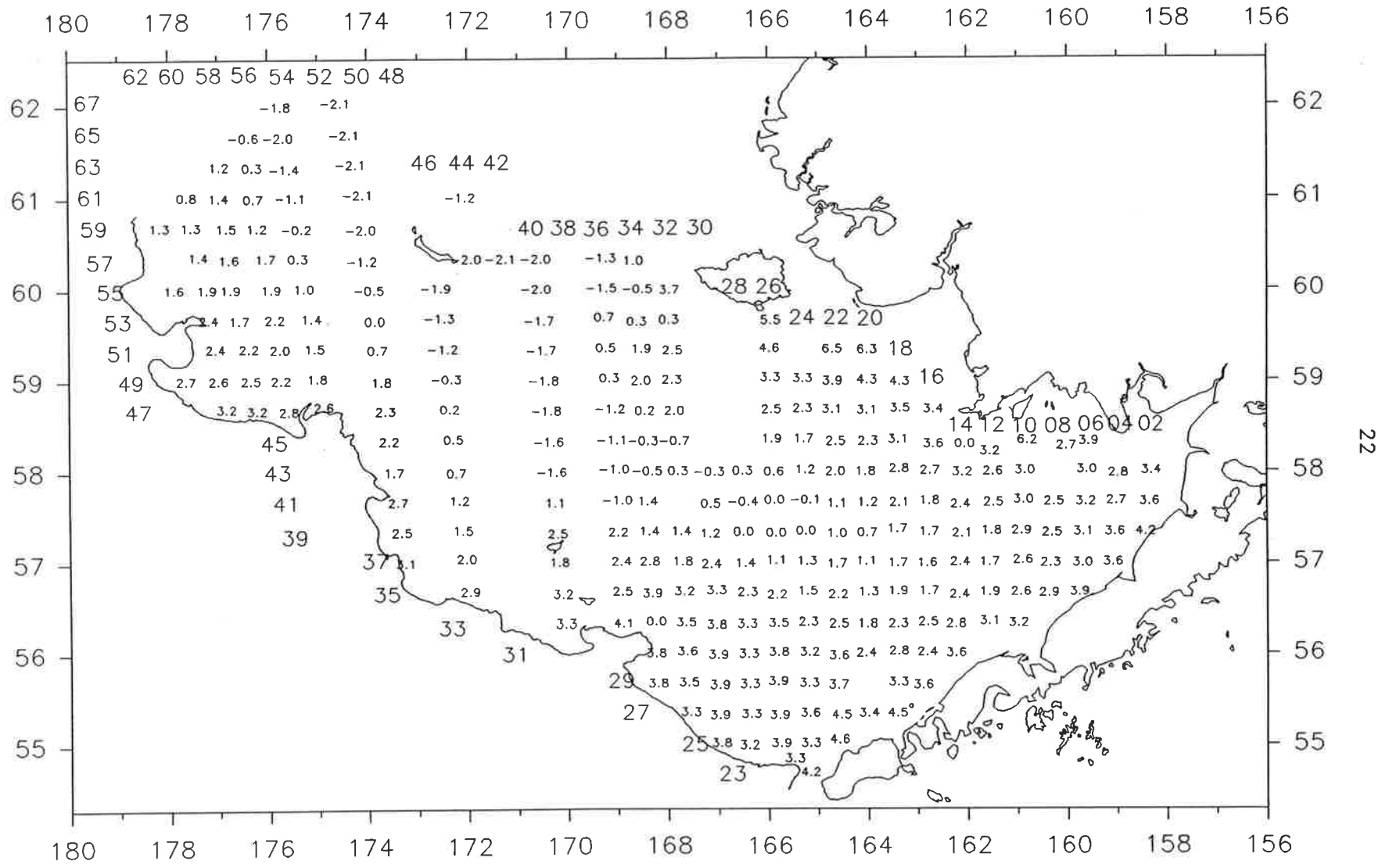


Figure 18.--Bottom temperatures (°C) at stations sampled during the 1994 eastern Bering Sea summer groundfish survey.

APPENDIX

Station, haul, and catch data

Table 1.--Haul and catch data for successfully completed tows by the F/V Aldebaran.

Table 2.--Haul and catch data for successfully completed tows by the F/V Arcturus.

Definitions

1. Missing digits in latitude and longitude coordinates always represent zero (0).
2. Performance code "0" represents a satisfactory tow; performance code "1" represents a satisfactory tow, although the trawl snagged bottom.
3. Gear code "44" refers to the 83-112 eastern trawl used by both vessels during the 1994 eastern Bering Sea crab-groundfish survey. The effective pathwidth of the trawl was continuously monitored by net mensuration instruments (refer to page 3).

Units

1. Gear depths are in fathoms.
2. Distances are in nautical miles.
3. Catch weights are given in pounds.

Table 1.--Haul and catch data for successfully completed tows by the F/V Aldebaran.

STATION ID	2324	2524	2526	2528	2720	2724	2728	2732	2916	2920	2924
MONTH/DAY/YEAR	6/10/94	6/10/94	6/16/94	6/17/94	6/10/94	6/10/94	6/17/94	6/20/94	6/ 9/94	6/11/94	6/16/94
LATITUDE START	54 41.7	55 0.4	54 50.2	54 59.5	55 20.3	55 20.7	55 19.5	55 20.9	55 39.2	55 39.3	55 40.4
LONGITUDE START	165 9.5	165 9.6	165 28.9	166 23.2	163 59.2	165 10.1	166 21.1	167 32.7	162 54.1	164 1.6	165 11.6
LORAN START	18274.76	18350.26	18290.72	18277.14	18466.38	18428.68	18371.25	18299.21	18544.82	18523.26	18499.14
LORAN START	34604.04	34565.53	34635.05	34747.66	34330.10	34515.99	34704.84	34878.46	34095.81	34276.77	34464.60
GEAR DEPTH	46	60	84	79	40	60	72	80	26	51	58
DURATION IN HOURS	0.47	0.49	0.49	0.50	0.18	0.22	0.50	0.51	0.12	0.50	0.49
DISTANCE FISHED	1.41	1.46	1.51	1.52	0.55	0.65	1.54	1.43	0.37	1.45	1.45
PERFORMANCE / GEAR	0 / 44	0 / 44	0 / 44	0 / 44	0 / 44	0 / 44	0 / 44	0 / 44	0 / 44	0 / 44	0 / 44
POLLOCK	212.1	1.8	1424.0	23.6	3840.2	852.5	489.9	44.3	998.9	2707.1	3834.5
PAC COD	128.5	215.8	260.8	23.4	103.2	159.0	222.4	142.4	117.7	271.6	297.8
PAC OC PERCH	0.0	0.0	0.0	0.0	0.0	0.0	0.0	0.0	0.0	0.0	0.0
OTHER RCKFISH	0.0	0.0	0.0	0.0	0.0	0.0	0.0	3.3	0.0	0.0	0.0
SABLEFISH	0.0	0.0	0.0	0.0	0.0	0.0	0.0	0.0	0.0	0.0	0.0
PAC HERRING	0.0	0.0	0.0	0.0	0.0	0.0	0.0	0.0	0.0	0.0	0.0
ATKA MACKEREL	0.0	0.0	0.0	0.0	0.0	0.0	0.0	0.0	0.0	0.0	0.0
SCULPINS	9.5	77.2	0.7	1.5	30.9	0.0	3.5	0.0	0.0	34.4	0.0
EELPOUTS	0.0	0.0	0.0	0.4	0.0	4.0	0.4	0.0	0.0	2.0	0.0
OTHER RNDFISH	44.3	2.6	56.9	0.9	0.0	0.4	0.9	0.0	1.5	3.7	12.1
TOT ROUND FISH	394.4	297.4	1742.3	49.8	3974.3	1015.9	717.2	190.0	1118.2	3018.8	4144.5
YELLOW SOLE	63.9	36.8	0.0	0.0	33.1	0.0	0.0	0.0	259.5	22.7	0.0
ROCK SOLE	293.0	81.4	83.3	0.9	70.8	6.4	0.4	0.0	345.2	133.8	4.4
FLATHEAD SOLE	306.2	502.4	67.9	124.8	24.9	277.6	315.9	147.9	55.6	626.1	634.9
ALASKA PLAICE	0.0	0.0	0.0	0.0	0.0	0.0	0.0	0.0	1.3	0.0	0.0
GREENLAND TBT	0.0	0.0	0.0	0.0	0.0	0.0	0.0	0.0	0.0	0.0	29.8
ARROWTOOTH FL	941.8	662.5	231.7	426.4	1.5	563.7	515.0	480.4	62.2	341.5	201.5
PAC HALIBUT	277.1	66.1	5.1	13.9	3.7	50.7	11.2	16.8	3.7	45.6	70.5
OTHER FLTFISH	15.9	420.2	71.4	20.7	0.0	8.8	14.3	5.7	0.0	0.0	0.0
TOT FLATFISH	1898.0	1769.4	459.4	586.7	134.0	907.2	856.9	650.8	727.5	1169.8	941.2
SKATES	455.7	1004.4	101.9	132.5	0.0	0.0	71.0	51.6	32.4	177.3	61.3
SHARKS	0.0	0.0	0.0	0.0	0.0	0.0	0.0	0.0	0.0	0.0	0.0
TOT ELASMOBRH	455.7	1004.4	101.9	132.5	0.0	0.0	71.0	51.6	32.4	177.3	61.3
RED KING CRAB	0.0	0.0	0.0	0.0	0.0	0.0	0.0	0.0	0.0	0.0	0.0
BLUE KING CRAB	0.0	0.0	0.0	0.0	0.0	0.0	0.0	0.0	0.0	0.0	0.0
TANNER, BAIRDI	0.7	17.6	4.9	28.4	0.0	5.7	45.6	6.8	2.9	202.2	1.8
TANNER, OPILIO	0.0	0.2	0.0	1.1	0.0	0.0	1.5	0.2	0.0	0.4	1.1
OTHER CRAB	1.8	22.5	14.6	1.5	0.7	15.0	4.6	1.1	13.2	250.9	21.8
SNAILS	3.5	32.6	22.0	3.3	9.0	10.6	4.6	11.0	0.4	170.4	7.1
SHRIMP	0.0	0.0	0.0	0.4	0.0	0.0	0.0	0.0	0.0	0.0	0.0
STARFISH	0.0	0.0	1.3	1.3	38.4	0.4	0.2	0.0	112.4	0.0	0.0
SQUID	0.0	0.0	0.0	0.0	0.0	0.0	0.0	0.0	0.0	0.0	0.0
OCTOPUS	0.0	0.0	0.0	0.0	0.0	0.0	0.0	0.0	0.0	0.0	0.0
OTHER INVERTS	1.8	1.3	71.2	10.6	896.2	130.3	28.7	0.0	51.1	439.2	294.3
TOTAL INVERTS	7.7	74.3	114.0	46.7	944.2	162.0	85.3	19.2	180.1	1063.1	326.1
MISC.	22.0	13.9	6.8	0.0	0.0	0.4	0.7	0.7	0.9	196.9	3.5
TOTAL CATCH	2777.8	3159.5	2424.4	815.7	5052.6	2085.6	1731.1	912.3	2059.1	5625.8	5476.5

Table 1.--Continued.

STATION ID	2928	2932	3116	3120	3124	3128	3132	3310	3312	3316	3320
MONTH/DAY/YEAR	6/17/94	6/20/94	6/ 9/94	6/11/94	6/16/94	6/17/94	6/20/94	6/ 6/94	6/ 6/94	6/ 9/94	6/11/94
LATITUDE START	55 39.7	55 40.6	56 0.6	56 0.2	56 0.7	55 59.6	56 1.0	56 19.7	56 20.8	56 20.6	56 19.5
LONGITUDE START	166 22.8	167 35.3	162 49.0	164 2.2	165 10.9	166 24.0	167 36.9	160 59.5	161 34.1	162 48.2	164 0.5
LORAN START	18457.18	18399.86	18598.93	18582.48	18566.40	18535.96	18499.68	18649.52	18647.60	18641.25	18630.77
LORAN START	34663.55	34854.60	33998.78	34201.32	34394.87	34611.70	34818.36	33635.97	33719.26	33910.61	34116.12
GEAR DEPTH	68	73	41	48	51	67	72	28	36	42	46
DURATION IN HOURS	0.33	0.50	0.49	0.50	0.38	0.49	0.49	0.48	0.49	0.49	0.49
DISTANCE FISHED	1.04	1.48	1.50	1.42	1.06	1.49	1.46	1.45	1.38	1.56	1.41
PERFORMANCE / GEAR	0 / 44	0 / 44	0 / 44	0 / 44	1 / 44	0 / 44	0 / 44	0 / 44	0 / 44	0 / 44	0 / 44
POLLOCK	3275.2	9.0	222.4	74.1	2338.2	2315.1	25.6	6366.5	2011.9	2144.2	700.6
PAC COD	35.7	72.8	48.9	130.1	303.6	129.4	58.6	663.8	421.5	343.9	67.0
PAC OC PERCH	0.0	0.0	0.0	0.0	0.0	0.0	0.0	0.0	0.0	0.0	0.0
OTHER RCKFISH	0.0	0.0	0.0	3.3	0.0	0.0	0.0	0.0	0.0	0.0	0.0
SABLEFISH	0.0	0.0	0.0	0.0	0.0	0.0	0.0	0.0	0.0	0.0	0.0
PAC HERRING	0.0	0.0	0.0	0.0	0.0	0.0	0.0	0.0	0.0	0.0	0.0
ATKA MACKEREL	0.0	0.0	0.0	0.0	0.0	0.0	0.0	0.0	0.0	0.0	0.0
SCULPINS	0.0	7.9	68.8	71.9	4.6	43.7	1.3	0.0	35.1	0.0	0.0
EELPOUTS	0.0	0.0	0.0	0.0	0.0	0.0	0.0	0.0	0.0	0.0	0.0
OTHER RNDFISH	1.3	90.2	0.4	6.6	6.2	5.1	48.9	3.1	1.3	1.3	0.0
TOT ROUND FISH	3312.2	179.9	340.6	285.9	2652.6	2493.2	134.5	7033.4	2469.8	2489.5	767.7
YELLOW SOLE	0.0	0.0	593.7	102.1	19.8	0.0	0.0	67.0	499.3	538.8	265.4
ROCK SOLE	0.0	0.0	425.9	159.2	41.2	0.0	0.0	663.8	1471.1	276.2	403.4
FLATHEAD SOLE	386.5	266.1	189.6	339.7	666.5	432.3	338.6	30.4	124.6	196.2	369.5
ALASKA PLAICE	0.0	0.0	405.0	84.2	0.0	0.0	0.0	6.2	390.4	26.2	69.0
GREENLAND TBT	0.0	0.0	0.0	0.0	0.0	0.0	0.0	0.0	0.0	0.0	0.0
ARROWTOOTH FL	299.2	261.2	422.6	259.0	575.2	315.3	228.8	67.0	106.5	89.7	128.5
PAC HALIBUT	18.3	18.7	32.8	2.2	22.5	87.1	0.0	62.4	32.8	53.6	14.6
OTHER FLTFISH	9.9	16.3	81.6	0.0	7.7	19.0	10.1	0.0	1.3	0.0	0.0
TOT FLATFISH	713.9	562.4	2151.3	946.4	1332.9	853.6	577.6	896.8	2626.2	1180.8	1250.5
SKATES	0.0	42.8	20.3	182.8	280.6	63.7	76.9	0.0	0.0	0.0	356.3
SHARKS	0.0	0.0	0.0	0.0	0.0	0.0	0.0	0.0	0.0	0.0	0.0
TOT ELASMOBRH	0.0	42.8	20.3	182.8	280.6	63.7	76.9	0.0	0.0	0.0	356.3
RED KING CRAB	0.0	0.0	0.0	0.0	0.0	0.0	0.0	9.7	65.3	4.0	0.0
BLUE KING CRAB	0.0	0.0	0.0	0.0	0.0	0.0	0.0	0.0	0.0	0.0	0.0
TANNER, BAIRDI	17.2	24.9	15.2	41.4	11.7	10.1	23.1	12.3	23.4	22.0	81.6
TANNER, OPILIO	0.9	12.6	0.0	0.0	0.0	0.0	146.4	0.0	0.0	0.0	0.0
OTHER CRAB	0.7	4.4	0.0	504.9	294.3	16.5	4.6	0.0	4.0	2.9	243.4
SNAILS	1.3	11.0	0.0	95.5	120.6	2.0	3.1	0.0	0.0	2.9	187.6
SHRIMP	0.0	0.2	0.0	0.0	0.0	0.0	0.2	0.0	0.0	0.0	0.0
STARFISH	0.0	0.0	11.9	105.4	0.0	0.0	0.0	237.4	371.0	0.0	69.0
SQUID	0.0	0.0	0.0	0.0	0.0	0.0	0.0	0.0	0.0	0.0	0.0
OCTOPUS	0.0	0.0	0.0	0.0	0.0	0.0	0.0	0.0	0.0	0.0	0.0
OTHER INVERTS	50.7	35.3	172.6	647.3	300.7	130.7	39.2	210.1	128.5	341.5	108.0
TOTAL INVERTS	70.8	88.4	199.7	1394.4	727.3	159.4	216.7	469.6	592.2	373.2	689.6
MISC.	0.0	1.1	0.0	23.6	276.0	1.8	0.0	0.0	0.0	0.0	13.2
TOTAL CATCH	4096.9	874.6	2711.9	2833.2	5269.5	3571.7	1005.8	8399.9	5688.2	4043.5	3077.2

Table 1.--Continued.

STATION ID	3324	3328	3332	3336	3340	3508	3512	3516	3520	3524	3528
MONTH/DAY/YEAR	6/15/94	6/17/94	6/19/94	7/26/94	6/30/94	6/ 6/94	6/ 6/94	6/ 9/94	6/12/94	6/15/94	6/18/94
LATITUDE START	56 20.5	56 19.5	56 20.6	56 19.9	56 19.1	56 39.7	56 40.3	56 40.7	56 40.4	56 40.5	56 39.9
LONGITUDE START	165 12.0	166 25.6	167 38.6	168 53.2	170 2.3	160 22.3	161 33.6	162 46.7	163 59.5	165 12.6	166 24.9
LORAN START	18623.81	18606.29	18586.65	18532.44		18681.81	18678.90	18677.72	18674.30	18671.64	18666.70
LORAN START	34319.76	34548.87	34771.45	49556.95		33452.36	33624.88	33810.00	34014.91	34231.50	34460.94
GEAR DEPTH	46	56	70	71	59	31	48	38	40	41	46
DURATION IN HOURS	0.49	0.49	0.48	0.51	0.47	0.50	0.50	0.49	0.49	0.50	0.49
DISTANCE FISHED	1.49	1.50	1.43	1.52	1.42	1.44	1.47	1.43	1.49	1.57	1.45
PERFORMANCE / GEAR	0 / 44	0 / 44	0 / 44	0 / 44	0 / 44	0 / 44	0 / 44	0 / 44	0 / 44	0 / 44	0 / 44
POLLOCK	998.7	3152.8	9.9	1399.1	891.8	886.9	1559.1	1844.0	4042.9	2387.2	192.9
PAC COD	28.0	0.0	24.5	519.0	237.9	560.9	256.4	409.0	94.1	89.5	17.6
PAC OC PERCH	0.0	0.0	0.0	0.0	0.0	0.0	0.0	0.0	0.0	0.0	0.0
OTHER RCKFISH	0.0	0.0	0.0	0.0	0.0	0.0	0.0	0.0	0.0	0.0	0.0
SABLEFISH	0.0	0.0	0.0	0.0	0.0	0.0	0.0	0.0	0.0	0.0	0.0
PAC HERRING	0.0	0.0	0.0	0.0	0.0	0.0	0.0	0.0	0.0	0.0	0.0
ATKA MACKEREL	0.0	0.0	0.0	0.0	0.0	0.0	0.0	0.0	0.0	0.0	0.0
SCULPINS	11.2	131.2	21.4	0.0	32.4	0.0	34.2	11.7	40.3	0.0	0.4
EELPOUTS	2.9	0.0	0.0	0.0	8.8	0.0	0.0	0.0	0.0	0.0	3.7
OTHER RNDFISH	2.9	0.0	34.6	2.0	4.0	11.0	0.9	5.3	5.3	8.4	2.0
TOT ROUND FISH	1043.7	3284.0	90.4	1920.0	1174.8	1458.8	1850.6	2269.9	4182.6	2485.1	216.7
YELLOW SOLE	257.3	0.0	0.0	0.0	0.0	476.4	403.7	2066.6	877.7	1278.9	41.4
ROCK SOLE	251.8	0.0	0.0	38.8	0.0	800.7	428.1	638.2	385.8	209.9	26.5
FLATHEAD SOLE	1601.7	1110.7	337.1	175.3	227.1	79.4	269.2	327.6	116.8	384.7	134.5
ALASKA PLAICE	63.1	12.3	0.0	0.0	0.0	1.8	149.3	560.9	69.9	84.0	2.2
GREENLAND TBT	0.0	92.8	0.0	0.0	15.2	0.0	0.0	0.0	0.0	0.0	0.0
ARROWTOOTH FL	303.6	989.4	405.7	428.1	267.0	5.1	2.9	36.6	9.5	0.0	208.6
PAC HALIBUT	0.0	87.1	0.0	12.1	86.9	21.8	0.0	0.0	0.0	11.9	17.6
OTHER FLTFISH	0.0	2.4	4.0	30.0	20.9	7.7	3.7	0.0	0.0	0.0	0.0
TOT FLATFISH	2477.3	2294.8	746.7	684.3	617.1	1392.9	1256.9	3629.9	1459.7	1969.4	430.8
SKATES	426.6	284.4	23.4	47.0	34.8	132.3	0.0	13.0	52.5	0.0	83.1
SHARKS	0.0	0.0	0.0	0.0	0.0	0.0	0.0	0.0	0.0	0.0	0.0
TOT ELASMOBRH	426.6	284.4	23.4	47.0	34.8	132.3	0.0	13.0	52.5	0.0	83.1
RED KING CRAB	0.0	0.0	0.0	0.0	0.0	48.9	73.6	42.5	75.0	0.0	0.0
BLUE KING CRAB	0.0	0.0	0.0	0.0	0.0	0.0	0.0	0.0	0.0	0.0	0.0
TANNER, BAIRDI	289.7	9.9	5.3	30.6	65.9	29.1	46.7	65.3	79.1	19.8	90.2
TANNER, OPILIO	6.4	5.7	15.7	36.2	29.5	0.0	0.0	0.9	3.1	2.9	17.2
OTHER CRAB	207.0	190.5	6.6	20.1	22.7	67.2	0.9	59.1	282.2	92.4	209.7
SNAILS	265.7	89.1	4.0	119.9	37.9	2.6	0.9	62.8	200.4	488.1	61.1
SHRIMP	0.0	0.0	0.0	0.0	0.0	0.0	0.0	0.0	0.0	0.0	0.0
STARFISH	247.6	0.0	3.3	1.5	90.6	397.1	183.4	35.3	0.0	250.2	14.6
SQUID	0.0	0.0	0.0	0.0	0.0	0.0	0.0	0.0	0.0	0.0	0.0
OCTOPUS	0.0	0.0	0.0	0.0	0.0	0.0	0.0	0.0	0.0	0.0	0.0
OTHER INVERTS	60.2	129.9	41.2	28.4	121.3	173.3	2275.0	119.3	45.6	51.6	42.3
TOTAL INVERTS	1076.5	425.1	76.1	236.8	368.0	718.3	2580.5	385.1	685.4	905.0	435.0
MISC.	355.4	105.2	0.7	0.0	0.9	1.8	0.0	2.6	0.0	142.6	160.7
TOTAL CATCH	5379.5	6393.4	937.2	2888.1	2195.6	3704.0	5687.9	6300.6	6380.2	5502.1	1326.3

Table 1.--Continued.

STATION ID	3532	3536	3540	3546	3704	3708	3712	3716	3720	3724	3728
MONTH/DAY/YEAR	6/19/94	6/29/94	6/30/94	7/ 6/94	6/ 4/94	6/ 5/94	6/ 6/94	6/ 9/94	6/12/94	6/15/94	6/18/94
LATITUDE START	56 40.7	56 40.7	56 38.8	56 41.1	57 0.3	56 59.5	56 59.8	56 59.2	57 0.4	57 0.5	56 59.4
LONGITUDE START	167 39.9	168 54.3	170 5.7	171 57.4	159 5.4	160 20.1	161 33.6	162 48.3	164 2.0	165 13.0	166 27.6
LORAN START	18661.94	18642.54			18706.78	18705.49	18704.73	18704.83	18707.22	18709.05	18710.26
LORAN START	34704.21	34950.20			33179.26	33346.28	33523.48	33716.79	33915.81	34127.62	34370.69
GEAR DEPTH	56	54	52	68	15	32	36	33	36	38	39
DURATION IN HOURS	0.50	0.50	0.50	0.50	0.49	0.50	0.50	0.50	0.49	0.25	0.49
DISTANCE FISHED	1.48	1.56	1.55	1.51	1.48	1.50	1.46	1.53	1.51	0.73	1.49
PERFORMANCE / GEAR	0 / 44	0 / 44	0 / 44	0 / 44	0 / 44	0 / 44	0 / 44	0 / 44	0 / 44	0 / 44	0 / 44
POLLOCK	828.7	1601.9	644.4	731.9	147.3	139.3	834.2	520.1	215.0	618.8	846.6
PAC COD	286.2	80.5	73.0	56.4	892.4	72.3	139.3	144.8	76.7	249.8	822.3
PAC OC PERCH	0.0	0.0	0.0	0.0	0.0	0.0	0.0	0.0	0.0	0.0	0.0
OTHER RCKFISH	0.0	0.0	0.0	0.0	0.0	0.0	0.0	0.0	0.0	0.0	0.0
SABLEFISH	0.0	0.0	0.0	0.0	0.0	0.0	0.0	0.0	0.0	0.0	0.0
PAC HERRING	0.0	0.0	0.0	0.0	0.0	0.0	0.0	0.0	0.0	0.0	1.5
ATKA MACKEREL	0.0	0.0	0.0	0.0	0.0	0.0	0.0	0.0	0.0	0.0	0.0
SCULPINS	171.7	0.0	50.7	0.7	105.2	2.6	14.3	24.5	134.7	35.1	37.3
EELPOUTS	0.0	0.0	7.1	0.0	0.0	0.0	0.0	0.0	0.0	0.9	0.0
OTHER RNDFISH	2.4	0.4	12.3	0.2	4.9	2.6	2.9	20.5	0.0	2.9	4.9
TOT ROUND FISH	1289.0	1682.8	787.5	789.3	1149.7	216.9	990.8	709.9	426.4	907.4	1712.6
YELLOW SOLE	0.0	0.0	0.0	0.0	961.2	265.7	473.8	1257.5	2415.4	1894.4	628.1
ROCK SOLE	0.0	20.3	21.4	1.8	1318.8	827.4	1138.5	721.1	293.4	132.3	373.9
FLATHEAD SOLE	56.4	31.1	196.2	7.9	1.1	55.8	229.7	253.1	776.3	230.4	1452.0
ALASKA PLAICE	0.0	0.0	7.1	0.0	0.0	0.0	43.0	223.1	334.4	26.9	723.6
GREENLAND TBT	0.0	0.0	0.0	0.0	0.0	0.0	0.0	0.0	0.0	0.0	0.0
ARROWTOOTH FL	243.0	197.5	271.2	565.9	0.0	0.0	28.7	20.3	0.0	0.0	37.3
PAC HALIBUT	53.6	13.4	30.2	11.9	23.6	16.3	27.1	42.8	13.9	28.7	52.9
OTHER FLT FISH	0.9	0.0	0.0	12.8	98.3	0.9	0.0	0.0	0.0	0.0	0.0
TOT FLAT FISH	353.8	262.4	526.0	600.3	2403.0	1166.0	1940.7	2517.9	3833.4	2312.7	3267.7
SKATES	0.0	38.1	127.2	0.0	0.0	0.0	0.0	165.1	100.8	0.0	717.2
SHARKS	0.0	0.0	0.0	0.0	0.0	0.0	0.0	0.0	0.0	0.0	0.0
TOT ELASMOBRH	0.0	38.1	127.2	0.0	0.0	0.0	0.0	165.1	100.8	0.0	717.2
RED KING CRAB	0.0	0.0	0.0	0.0	0.0	67.7	123.7	139.1	58.2	0.0	0.0
BLUE KING CRAB	0.0	0.0	0.0	0.0	0.0	0.0	0.0	0.0	0.0	0.0	0.0
TANNER, BAIRDI	4.9	52.7	237.4	2.4	0.7	6.0	101.4	51.1	31.1	15.4	38.1
TANNER, OPILIO	17.9	97.0	11.7	17.0	0.0	0.0	0.4	0.0	6.0	10.6	9.0
OTHER CRAB	92.6	5.5	45.6	17.2	6.8	7.9	2.9	58.6	336.0	149.9	40.6
SNAILS	24.0	5.1	30.4	9.7	0.0	0.0	0.0	75.6	151.7	362.4	29.1
SHRIMP	0.0	0.0	0.0	4.4	0.0	0.0	0.0	0.0	0.0	0.0	0.0
STARFISH	10.4	148.6	14.3	80.5	494.1	1355.4	3020.8	300.3	991.2	104.3	1196.2
SQUID	0.0	0.0	0.0	0.0	0.0	0.0	0.0	0.0	0.0	0.0	0.0
OCTOPUS	0.0	0.0	0.0	0.0	0.0	0.0	0.0	0.0	0.0	0.0	0.0
OTHER INVERTS	31.3	82.9	22.3	5.7	163.6	176.8	74.7	2.4	78.5	66.6	207.2
TOTAL INVERTS	181.0	391.8	361.8	136.9	665.1	1613.8	3323.9	627.2	1652.6	709.2	1520.3
MISC.	71.9	1.5	13.9	3.1	0.4	1.8	5.7	5.7	18.7	136.0	48.5
TOTAL CATCH	1895.8	2376.6	1816.4	1529.6	4218.3	2998.5	6261.1	4025.9	6031.9	4065.3	7266.2

Table 1.--Continued.

STATION ID	3732	3736	3740	3746	3750	3902	3904	3908	3912	3916	3920
MONTH/DAY/YEAR	6/19/94	6/29/94	6/30/94	7/ 6/94	7/ 7/94	6/ 3/94	6/ 4/94	6/ 5/94	6/ 7/94	6/ 8/94	6/12/94
LATITUDE START	57 0.9	57 0.5	56 59.8	57 2.1	56 59.6	57 19.6	57 20.1	57 19.4	57 20.3	57 20.1	57 19.5
LONGITUDE START	167 42.2	168 55.8	170 10.2	172 1.8	173 15.0	158 25.2	159 3.1	160 18.3	161 31.2	162 46.3	164 0.3
LORAN START	18716.62					18723.64	18723.92	18724.24	18725.72	18727.79	18729.91
LORAN START	34616.19					32994.36	33069.88	33234.67	33403.67	33592.73	33799.48
GEAR DEPTH	41	42	37	63	77	14	26	32	30	25	33
DURATION IN HOURS	0.50	0.33	0.50	0.50	0.50	0.50	0.49	0.49	0.50	0.50	0.50
DISTANCE FISHED	1.47	0.98	1.57	1.41	1.52	1.44	1.48	1.55	1.42	1.55	1.51
PERFORMANCE / GEAR	0 / 44	0 / 44	0 / 44	0 / 44	0 / 44	0 / 44	0 / 44	0 / 44	0 / 44	0 / 44	0 / 44
POLLOCK	1232.2	986.1	820.8	1134.3	0.0	43.0	145.7	466.7	470.5	708.6	463.6
PAC COD	204.8	508.2	225.1	157.4	82.9	267.2	582.2	355.6	435.4	315.9	16.5
PAC OC PERCH	0.0	0.0	0.0	0.0	0.0	0.0	0.0	0.0	0.0	0.0	0.0
OTHER RCKFISH	0.0	0.0	0.0	0.0	0.0	0.0	0.0	0.0	0.0	0.0	0.0
SABLEFISH	0.0	0.0	0.0	0.0	0.0	0.0	0.0	0.0	0.0	0.0	0.0
PAC HERRING	0.0	0.0	4.4	0.0	0.0	0.0	816.2	0.0	0.0	0.0	0.0
ATKA MACKEREL	0.0	0.0	0.0	0.0	0.0	0.0	0.0	0.0	0.0	0.0	0.0
SCULPINS	48.5	11.5	161.8	0.0	0.0	47.2	169.3	1.8	10.6	13.4	0.0
EELPOUTS	1.1	0.0	0.0	0.0	0.0	0.0	0.0	0.0	0.0	0.0	0.0
OTHER RNDFISH	4.6	0.9	86.4	0.4	0.0	2.9	0.0	9.3	43.7	10.8	23.4
TOT ROUND FISH	1491.2	1506.6	1298.5	1292.1	82.9	360.2	1713.4	833.4	960.1	1048.7	503.5
YELLOW SOLE	287.7	34.2	122.4	0.0	0.0	1304.0	848.6	204.4	1003.5	1552.9	2856.8
ROCK SOLE	45.4	227.3	721.4	0.0	6.0	1663.4	3049.4	1195.6	1572.6	3275.4	947.5
FLATHEAD SOLE	138.0	28.4	110.5	139.1	135.6	0.0	0.0	71.9	182.5	212.5	168.7
ALASKA PLAICE	29.8	9.5	52.5	0.0	0.0	2.9	0.0	1.8	231.5	250.0	604.7
GREENLAND TBT	0.0	0.0	0.0	0.0	0.0	0.0	0.0	0.0	0.0	0.0	0.0
ARROWTOOTH FL	31.3	139.8	35.1	75.4	523.8	0.0	0.0	4.6	12.8	0.0	0.0
PAC HALIBUT	2.9	13.7	30.9	166.2	21.8	88.0	25.8	15.4	108.7	51.1	37.5
OTHER FLTFISH	0.0	0.0	0.0	3.3	11.7	71.2	84.0	0.0	8.6	6.6	0.0
TOT FLATFISH	535.1	452.8	1072.6	384.0	698.9	3129.5	4007.8	1493.6	3120.2	5348.7	4615.2
SKATES	0.0	0.0	318.1	30.6	105.4	0.0	0.0	0.0	88.2	0.0	0.0
SHARKS	0.0	0.0	0.0	0.0	0.0	0.0	0.0	0.0	0.0	0.0	0.0
TOT ELASMOBRH	0.0	0.0	318.1	30.6	105.4	0.0	0.0	0.0	88.2	0.0	0.0
RED KING CRAB	0.0	0.0	0.0	0.0	0.0	3.3	8.6	97.4	117.3	83.8	0.0
BLUE KING CRAB	0.0	0.0	52.2	0.0	0.0	0.0	0.0	0.0	0.0	0.0	0.0
TANNER, BAIRDI	4.6	1.1	105.4	2.0	7.5	0.0	1.1	12.1	25.1	41.0	32.4
TANNER, OPIILIO	60.6	13.2	93.9	38.8	4.0	0.0	0.0	0.0	0.0	2.0	9.3
OTHER CRAB	91.5	24.3	465.8	13.0	6.6	0.4	47.2	13.0	13.2	2.6	552.7
SNAILS	67.7	3.7	16.3	3.7	7.3	0.0	3.1	2.6	0.0	4.0	194.7
SHRIMP	0.0	0.0	0.0	0.0	0.0	0.0	0.0	0.0	0.0	0.0	0.0
STARFISH	145.3	177.9	667.8	213.4	347.4	713.0	1049.0	930.8	574.3	315.9	518.3
SQUID	0.0	0.0	0.0	0.0	0.2	0.0	0.0	0.0	0.0	0.0	0.0
OCTOPUS	0.0	0.0	0.0	0.0	0.0	0.0	0.0	0.0	0.0	0.0	0.0
OTHER INVERTS	13.0	21.2	86.4	18.3	3.5	4.2	54.7	224.9	390.9	37.5	68.3
TOTAL INVERTS	382.7	241.4	1487.9	289.2	376.6	720.9	1163.6	1280.9	1120.8	486.8	1375.7
MISC.	95.5	16.1	140.0	1.5	3.1	0.0	7.3	2.9	2.2	2.6	141.3
TOTAL CATCH	2504.5	2217.0	4317.1	1997.6	1266.8	4210.6	6892.1	3610.7	5291.6	6886.8	6635.7

Table 1.--Continued.

STATION ID	3924	3928	3932	3936	3940	3946	3950	4102	4104	4108	4112
MONTH/DAY/YEAR	6/15/94	6/18/94	6/19/94	6/29/94	7/ 1/94	7/ 6/94	7/ 7/94	6/ 3/94	6/ 4/94	6/ 5/94	6/ 7/94
LATITUDE START	57 20.6	57 19.6	57 20.6	57 20.1	57 18.6	57 21.1	57 19.6	57 39.5	57 39.9	57 39.9	57 38.9
LONGITUDE START	165 14.4	166 29.1	167 44.0	168 59.4	170 11.9	172 5.8	173 19.6	158 20.9	159 0.9	160 16.1	161 29.0
LORAN START	18734.68	18738.62	18745.51					18736.40	18736.74	18738.31	18739.17
LORAN START	34011.24	34253.54	34500.36					32877.22	32956.88	33111.55	33286.67
GEAR DEPTH	36	32	39	37	27	59	66	18	25	29	28
DURATION IN HOURS	0.49	0.49	0.50	0.50	0.50	0.50	0.50	0.49	0.51	0.49	0.50
DISTANCE FISHED	1.54	1.45	1.48	1.35	1.33	1.42	1.51	1.47	1.45	1.52	1.43
PERFORMANCE / GEAR	0 / 44	0 / 44	0 / 44	0 / 44	0 / 44	0 / 44	0 / 44	0 / 44	0 / 44	0 / 44	0 / 44
POLLOCK	289.2	260.4	985.7	6718.4	229.3	7990.2	0.2	86.4	160.7	494.5	510.8
PAC COD	156.1	262.6	1043.2	1862.7	561.7	480.8	62.4	150.6	317.7	509.9	87.7
PAC OC PERCH	0.0	0.0	0.0	0.0	0.0	0.0	0.0	0.0	0.0	0.0	0.0
OTHER RCKFISH	0.0	0.0	0.0	0.0	0.0	0.0	0.0	0.0	0.0	0.0	0.0
SABLEFISH	0.0	0.0	0.0	0.0	0.0	0.0	0.0	0.0	0.0	0.0	0.0
PAC HERRING	0.7	2.2	0.0	2.0	0.0	0.0	0.0	0.0	108.5	1.1	0.0
ATKA MACKEREL	0.0	0.0	0.0	0.0	0.0	0.0	0.0	0.0	0.0	0.0	0.0
SCULPINS	15.4	15.0	276.2	1190.1	37.7	29.8	19.0	69.4	52.7	0.0	26.0
EELPOUTS	1.3	0.0	2.0	0.0	0.0	0.0	0.2	0.0	0.0	0.0	0.0
OTHER RNDFISH	2.6	2.2	144.0	167.3	23.1	0.0	0.0	10.4	2.6	11.0	28.4
TOT ROUND FISH	465.4	542.3	2451.1	9940.5	851.9	8500.8	81.8	316.8	642.2	1016.6	653.0
YELLOW SOLE	1215.4	357.6	2057.6	1134.1	27.6	0.0	0.0	1371.7	566.6	1147.1	2290.6
ROCK SOLE	175.7	27.8	4174.5	2629.7	2620.4	38.6	2.2	3161.4	956.6	2428.6	1832.7
FLATHEAD SOLE	206.8	50.0	1000.9	23.1	0.0	181.0	54.9	1.5	7.3	41.9	203.7
ALASKA PLAICE	128.3	9.0	168.7	40.3	0.0	0.0	0.0	0.9	0.0	15.4	412.7
GREENLAND TBT	0.0	0.0	0.0	0.0	0.0	0.0	0.0	0.0	0.0	0.0	0.0
ARROWTOOTH FL	0.0	0.0	251.3	190.3	9.5	77.2	310.9	0.0	0.0	0.0	0.0
PAC HALIBUT	20.5	34.0	94.8	77.6	134.5	117.3	21.6	75.0	34.0	52.0	17.9
OTHER FLTFISH	0.0	0.0	0.0	0.0	0.0	0.0	9.9	60.0	6.2	33.1	19.4
TOT FLATFISH	1746.7	478.4	7747.7	4095.1	2791.9	414.0	399.5	4670.5	1570.6	3718.1	4777.0
SKATES	17.0	55.3	164.9	0.0	280.9	8.8	22.3	0.0	0.0	0.0	0.0
SHARKS	0.0	0.0	0.0	0.0	0.0	0.0	0.0	0.0	0.0	0.0	0.0
TOT ELASMOBRH	17.0	55.3	164.9	0.0	280.9	8.8	22.3	0.0	0.0	0.0	0.0
RED KING CRAB	0.0	0.0	0.0	0.0	71.0	0.0	0.0	0.0	0.0	59.1	131.6
BLUE KING CRAB	0.0	0.0	0.0	198.6	4.0	0.0	0.0	0.0	0.0	0.0	0.0
TANNER, BAIRDI	24.7	0.0	3.7	5.3	0.9	5.7	21.2	0.0	0.0	14.8	45.6
TANNER, OPILIO	104.3	407.0	13.0	0.9	706.4	240.1	0.2	0.0	0.0	0.0	0.0
OTHER CRAB	78.3	545.2	23.1	117.5	149.5	154.3	60.6	1.5	1.8	17.6	14.3
SNAILS	100.8	94.1	7.5	0.0	0.0	44.5	31.5	0.0	1.3	34.2	63.1
SHRIMP	0.0	0.0	0.0	0.0	0.0	29.8	2.2	0.0	0.0	0.0	0.0
STARFISH	280.4	62.8	364.4	86.6	404.5	71.2	72.3	400.8	317.0	1008.0	384.5
SQUID	0.0	0.0	0.0	0.0	0.0	0.0	0.0	0.0	0.0	0.0	0.0
OCTOPUS	0.0	0.0	0.0	0.0	0.0	0.0	0.0	0.0	0.0	0.0	0.0
OTHER INVERTS	446.0	411.4	44.1	1032.2	6.8	14.8	7.9	3.3	1.3	101.4	67.2
TOTAL INVERTS	1034.4	1520.5	455.9	1441.2	1343.1	560.4	196.0	405.7	321.4	1235.0	706.4
MISC.	184.5	269.2	5.7	13.4	18.7	8.8	4.0	0.0	1.3	0.0	28.4
TOTAL CATCH	3448.0	2865.8	10825.4	15490.2	5286.5	9492.9	703.5	5393.0	2535.5	5969.7	6164.8

Table 1.--Continued.

STATION ID	4116	4120	4124	4128	4132	4136	4140	4146	4150	4302	4304
MONTH/DAY/YEAR	6/ 8/94	6/12/94	6/15/94	6/18/94	6/19/94	6/28/94	7/ 1/94	7/ 6/94	7/ 7/94	6/ 3/94	6/ 4/94
LATITUDE START	57 40.4	57 39.2	57 40.7	57 39.7	57 40.6	57 40.8	57 39.1	57 41.0	57 39.3	57 59.8	57 58.1
LONGITUDE START	162 45.5	163 59.9	165 14.8	166 30.0	167 45.5	169 0.5	170 15.2	172 10.1	173 24.0	158 18.7	158 58.8
LORAN START	18742.61	18744.59	18748.29	18750.23	18748.73					18744.94	18745.01
LORAN START	33462.71	33671.09	33876.61	34115.00	34352.13					32758.20	32845.71
GEAR DEPTH	22	27	32	36	37	37	39	58	78	19	19
DURATION IN HOURS	0.49	0.49	0.49	0.49	0.50	0.52	0.33	0.50	0.50	0.50	0.49
DISTANCE FISHED	1.49	1.45	1.47	1.44	1.45	1.53	1.06	1.41	1.52	1.51	1.42
PERFORMANCE / GEAR	0 / 44	0 / 44	0 / 44	0 / 44	0 / 44	0 / 44	0 / 44	0 / 44	0 / 44	0 / 44	0 / 44
POLLOCK	728.0	459.2	590.4	655.0	609.4	911.0	1980.0	1184.5	17.9	88.2	222.7
PAC COD	198.4	173.5	75.8	241.8	910.7	848.3	1123.3	141.8	379.6	334.0	347.0
PAC OC PERCH	0.0	0.0	0.0	0.0	0.0	0.0	0.0	0.0	0.0	0.0	0.0
OTHER RCKFISH	0.0	0.0	0.0	0.0	0.0	0.0	0.0	0.0	0.0	0.0	0.0
SABLEFISH	0.0	0.0	0.0	0.0	0.0	0.0	0.0	0.0	0.0	0.0	0.0
PAC HERRING	0.9	0.0	2.6	0.0	0.0	13.7	0.9	0.0	0.0	0.0	736.3
ATKA MACKEREL	0.0	0.0	0.0	0.0	0.0	0.0	0.0	0.0	0.0	0.0	0.0
SCULPINS	13.0	23.8	39.9	83.3	68.3	43.7	0.0	5.3	35.1	12.1	33.1
EELPOUTS	0.0	0.0	2.6	2.4	0.0	2.6	0.0	0.9	0.0	0.0	0.0
OTHER RNDFISH	15.9	8.6	6.6	3.5	17.9	24.5	4.0	7.1	1.3	3.1	5.3
TOT ROUND FISH	956.1	665.1	718.0	986.1	1606.3	1843.7	3108.1	1339.5	433.9	437.4	1344.4
YELLOW SOLE	1639.4	2657.0	2058.2	1340.6	1546.8	2954.0	62.0	0.0	0.0	92.6	271.2
ROCK SOLE	2587.1	1064.8	549.2	63.5	538.4	3199.6	442.5	118.6	98.3	141.3	898.6
FLATHEAD SOLE	80.2	30.6	34.6	58.6	27.8	13.7	215.0	149.3	345.7	4.4	0.0
ALASKA PLAICE	426.8	1308.2	970.5	137.3	31.7	171.7	553.8	18.5	0.0	0.2	0.0
GREENLAND TBT	0.0	0.0	0.0	0.0	0.0	0.0	0.0	0.0	0.0	0.0	0.0
ARROWTOOTH FL	0.0	0.0	0.0	0.0	0.0	0.0	0.0	33.5	669.5	0.4	0.0
PAC HALIBUT	28.9	24.5	67.9	74.5	31.3	19.4	105.8	7.7	123.5	1.1	13.7
OTHER FLTFISH	5.5	0.0	0.0	0.0	0.0	0.0	0.0	0.0	0.0	0.0	10.1
TOT FLATFISH	4768.0	5085.2	3680.4	1674.6	2176.0	6358.4	1379.0	327.6	1237.0	240.1	1193.6
SKATES	0.0	52.7	99.6	36.4	125.4	0.0	106.5	264.3	139.8	2.9	0.0
SHARKS	0.0	0.0	0.0	0.0	0.0	0.0	0.0	0.0	0.0	0.0	0.0
TOT ELASMOBRH	0.0	52.7	99.6	36.4	125.4	0.0	106.5	264.3	139.8	2.9	0.0
RED KING CRAB	2.6	0.0	0.0	0.0	0.0	0.0	0.0	0.0	0.0	0.0	0.0
BLUE KING CRAB	0.0	0.0	0.0	0.0	0.0	19.4	2.2	0.0	0.0	0.0	0.0
TANNER, BAIRDI	2.4	5.5	0.0	0.0	0.0	0.7	0.0	3.5	4.9	0.0	1.1
TANNER, OPILIO	0.0	0.0	7.3	0.0	58.0	3.7	13.4	291.9	0.0	0.0	0.0
OTHER CRAB	21.4	34.0	274.0	347.4	97.7	592.6	18.7	413.6	13.9	24.0	0.7
SNAILS	25.1	73.0	78.5	49.4	105.4	90.2	8.6	77.4	11.5	6.4	0.7
SHRIMP	0.0	0.0	0.0	0.0	0.0	0.0	0.0	0.0	1.1	0.0	0.0
STARFISH	1060.4	734.8	125.0	88.0	680.1	171.7	264.3	75.6	20.1	6.4	230.8
SQUID	0.0	0.0	0.0	0.0	0.0	0.0	0.0	0.0	0.0	0.0	0.0
OCTOPUS	0.0	0.0	0.0	0.0	0.0	0.0	0.0	0.0	0.0	0.0	0.0
OTHER INVERTS	29.8	56.2	1549.0	220.7	780.2	482.8	804.5	1.8	4.0	61.5	49.8
TOTAL INVERTS	1141.8	903.5	2033.8	705.5	1721.4	1361.1	1111.8	863.8	55.3	98.3	283.1
MISC.	3.7	52.7	210.1	76.3	81.1	0.0	8.6	9.7	3.7	0.0	0.7
TOTAL CATCH	6869.6	6759.2	6742.0	3478.9	5710.2	9563.2	5714.0	2805.0	1869.7	778.7	2821.7

Table 1.--Continued.

STATION ID	4308	4312	4316	4320	4324	4332	4334	4336	4340	4346	4350
MONTH/DAY/YEAR	6/ 5/94	6/ 7/94	6/ 8/94	6/12/94	6/14/94	6/24/94	6/24/94	6/28/94	7/ 1/94	7/ 6/94	7/ 7/94
LATITUDE START	57 59.7	57 59.3	57 59.9	57 59.3	58 0.5	58 0.1	58 0.1	58 1.2	57 59.3	57 59.1	57 59.5
LONGITUDE START	160 12.9	161 29.2	162 45.1	164 2.1	165 15.2	167 47.3	168 24.6	169 4.1	170 19.1	172 14.0	173 29.0
LORAN START	18746.76	18747.92	18749.65	18750.55	18749.88	18730.01					
LORAN START	32984.43	33156.52	33329.91	33536.56	33728.77	34184.50					
GEAR DEPTH	26	28	21	24	26	36	37	38	40	57	64
DURATION IN HOURS	0.51	0.50	0.50	0.49	0.49	0.52	0.50	0.50	0.49	0.38	0.50
DISTANCE FISHED	1.54	1.53	1.49	1.43	1.49	1.44	1.45	1.49	1.43	1.04	1.59
PERFORMANCE / GEAR	0 / 44	0 / 44	0 / 44	0 / 44	0 / 44	0 / 44	0 / 44	0 / 44	0 / 44	0 / 44	0 / 44
POLLOCK	195.1	1370.4	1013.5	336.0	140.2	397.3	242.5	454.4	116.0	3413.4	2567.7
PAC COD	37.3	137.3	233.2	316.1	103.6	647.1	917.6	701.3	34.2	148.6	171.3
PAC OC PERCH	0.0	0.0	0.0	0.0	0.0	0.0	0.0	0.0	0.0	0.0	0.0
OTHER RCKFISH	0.0	0.0	0.0	0.0	0.0	0.0	0.0	0.0	0.0	0.0	0.0
SABLEFISH	0.0	0.0	0.0	0.0	0.0	0.0	0.0	0.0	0.0	0.0	0.0
PAC HERRING	87.1	0.0	3.7	0.0	0.0	0.9	0.0	0.0	6.2	0.0	0.0
ATKA MACKEREL	0.0	0.0	0.0	0.0	0.0	0.0	0.0	0.0	0.0	0.0	0.0
SCULPINS	8.6	9.5	39.5	6.6	79.6	25.6	266.3	145.1	42.3	157.6	197.3
EELPOUTS	0.0	0.0	0.0	0.0	0.0	0.0	0.0	0.0	11.7	4.4	0.0
OTHER RNDFISH	26.0	18.7	7.3	11.0	17.4	1.5	3.7	19.2	4.2	0.0	0.0
TOT ROUNDFISH	354.1	1536.0	1297.2	669.8	340.8	1072.3	1430.1	1319.9	214.5	3724.1	2936.3
YELLOW SOLE	1102.1	1360.9	1539.9	1467.0	1395.5	225.3	2609.0	625.5	101.0	0.0	0.0
ROCK SOLE	2297.2	3148.2	3300.8	2729.6	2936.1	174.6	282.6	194.9	0.0	133.4	11.2
FLATHEAD SOLE	78.3	66.4	216.1	54.9	33.5	15.9	1.3	57.8	3.3	51.8	76.1
ALASKA PLAICE	5.7	83.8	304.2	358.0	742.3	111.8	80.0	352.3	616.4	102.5	0.0
GREENLAND TBT	0.0	0.0	0.0	0.0	0.0	0.0	0.0	0.0	0.0	0.0	0.0
ARROWTOOTH FL	0.0	0.0	0.0	0.0	0.0	0.0	0.0	0.0	0.0	1.1	687.0
PAC HALIBUT	22.5	69.9	93.7	13.0	21.2	26.9	13.7	0.0	20.1	0.0	33.7
OTHER FLTFISH	81.1	1.5	15.9	2.2	0.0	0.0	0.0	0.0	0.0	0.0	6.8
TOT FLATFISH	3586.9	4730.7	5470.6	4624.7	5128.6	554.5	2986.6	1230.4	740.8	288.8	814.8
SKATES	0.0	0.0	105.6	0.0	0.0	120.8	137.6	0.0	75.0	0.0	232.4
SHARKS	0.0	0.0	0.0	0.0	0.0	0.0	0.0	0.0	0.0	0.0	0.0
TOT ELASMOBRH	0.0	0.0	105.6	0.0	0.0	120.8	137.6	0.0	75.0	0.0	232.4
RED KING CRAB	20.9	60.4	8.8	4.6	0.0	0.0	0.0	0.0	0.0	0.0	0.0
BLUE KING CRAB	0.0	0.0	0.0	0.0	0.0	0.0	0.0	0.0	0.0	0.0	0.0
TANNER, BAIRDI	1.5	3.3	0.0	0.2	0.0	1.1	0.0	0.0	11.0	1.3	6.8
TANNER, OPILIO	0.0	0.0	0.0	0.0	0.4	101.2	767.0	20.7	364.6	196.0	16.3
OTHER CRAB	5.7	15.9	8.6	88.0	888.9	134.9	294.8	207.5	370.4	78.3	82.7
SNAILS	5.7	1.5	4.9	116.4	218.3	131.6	71.2	114.4	34.2	52.9	32.8
SHRIMP	0.0	0.0	0.0	0.0	0.0	0.0	0.0	0.0	0.0	0.0	0.0
STARFISH	458.3	413.6	1454.0	742.3	435.0	72.5	61.3	146.2	376.3	78.3	15.9
SQUID	0.0	0.0	0.0	0.0	0.0	0.0	0.0	0.0	0.0	0.0	0.0
OCTOPUS	0.0	0.0	0.0	0.0	0.0	0.0	0.0	0.0	0.0	0.0	0.0
OTHER INVERTS	63.7	138.9	28.2	399.5	62.0	311.1	226.2	766.1	447.3	20.9	6.8
TOTAL INVERTS	556.0	633.6	1504.4	1351.0	1604.5	752.4	1420.4	1254.9	1603.9	427.7	161.4
MISC.	0.0	0.0	2.4	101.0	62.2	0.0	0.0	0.0	34.2	8.8	0.0
TOTAL CATCH	4497.0	6900.3	8380.2	6746.4	7136.2	2500.1	5974.8	3805.2	2668.3	4449.4	4144.9

Table 1.--Continued.

STATION ID	4508	4512	4516	4520	4524	4532	4534	4536	4540	4546	4550
MONTH/DAY/YEAR	6/ 5/94	6/ 7/94	6/ 8/94	6/13/94	6/14/94	6/24/94	6/24/94	6/28/94	7/ 1/94	7/ 4/94	7/ 7/94
LATITUDE START	58 16.2	58 12.4	58 17.6	58 19.3	58 20.7	58 20.1	58 19.8	58 20.4	58 19.0	58 20.7	58 19.8
LONGITUDE START	160 1.1	161 33.0	162 40.8	163 59.4	165 17.0	167 51.7	168 29.4	169 6.6	170 22.8	172 17.6	173 34.3
LORAN START	18750.15	18750.40	18750.16	18747.63	18740.60						
LORAN START	32853.43	33075.54	33194.02	33376.06	33569.45						
GEAR DEPTH	16	19	17	21	23	32	35	36	40	58	63
DURATION IN HOURS	0.36	0.18	0.49	0.50	0.50	0.50	0.50	0.50	0.50	0.50	0.50
DISTANCE FISHED	1.14	0.55	1.51	1.47	1.47	1.44	1.41	1.49	1.49	1.42	1.58
PERFORMANCE / GEAR	0 / 44	0 / 44	0 / 44	0 / 44	0 / 44	0 / 44	0 / 44	0 / 44	0 / 44	0 / 44	0 / 44
POLLOCK	117.5	130.5	81.1	46.1	231.0	138.0	295.6	470.7	70.8	5178.5	1079.4
PAC COD	68.6	1556.5	317.7	616.6	375.4	35.9	225.5	744.3	43.0	118.8	276.5
PAC OC PERCH	0.0	0.0	0.0	0.0	0.0	0.0	0.0	0.0	0.0	0.0	0.0
OTHER RCKFISH	0.0	0.0	0.0	0.0	0.0	0.0	0.0	0.0	0.0	0.0	0.0
SABLEFISH	0.0	0.0	0.0	0.0	0.0	0.0	0.0	0.0	0.0	0.0	0.0
PAC HERRING	57.1	1.5	0.0	0.0	0.0	0.7	0.4	0.9	20.1	0.0	0.0
ATKA MACKEREL	0.0	0.0	0.0	0.0	0.0	0.0	0.0	0.0	0.0	0.0	0.0
SCULPINS	45.0	57.5	30.9	51.4	56.4	32.0	83.1	112.4	23.4	98.1	48.7
EELPOUTS	0.0	0.0	0.0	0.0	0.0	0.2	0.4	0.0	22.9	13.4	0.0
OTHER RNDFISH	2.0	1.5	20.7	6.6	7.1	1.3	2.0	5.7	2.2	0.0	0.4
TOT ROUND FISH	290.1	1747.6	450.4	720.7	670.0	208.1	607.2	1334.0	182.3	5408.8	1405.0
YELLOW SOLE	184.5	99.4	2066.4	1926.6	1443.4	252.9	226.2	200.2	224.2	0.0	0.0
ROCK SOLE	357.8	2045.0	4478.0	1078.1	1584.7	98.5	189.6	162.7	11.2	509.3	202.8
FLATHEAD SOLE	0.4	0.0	53.6	7.7	22.3	9.7	24.0	32.0	15.9	156.1	75.4
ALASKA PLAICE	1.1	0.0	0.0	415.4	301.8	190.9	375.0	464.3	559.1	201.5	0.0
GREENLAND TBT	0.0	0.0	0.0	0.0	0.0	0.0	0.0	0.0	0.0	0.0	0.0
ARROWTOOTH FL	0.0	0.0	0.0	0.0	0.0	0.0	0.0	0.0	0.0	0.0	540.6
PAC HALIBUT	4.9	47.8	199.1	140.9	40.1	9.9	16.8	25.1	16.8	0.0	9.9
OTHER FLTFISH	4.0	63.3	53.6	5.1	0.0	0.0	0.0	0.0	0.0	0.0	2.4
TOT FLATFISH	552.7	2255.6	6850.7	3573.7	3392.3	562.0	831.6	884.3	827.2	866.9	831.1
SKATES	0.0	0.0	0.0	0.0	78.7	4.6	0.0	0.0	19.6	4.2	192.9
SHARKS	0.0	0.0	0.0	0.0	0.0	0.0	0.0	0.0	0.0	0.0	0.0
TOT ELASMOBRH	0.0	0.0	0.0	0.0	78.7	4.6	0.0	0.0	19.6	4.2	192.9
RED KING CRAB	0.0	0.0	0.0	0.0	0.0	0.0	0.0	0.0	0.0	0.0	0.0
BLUE KING CRAB	0.0	0.0	0.0	0.0	0.0	0.0	0.0	0.0	0.0	0.0	0.0
TANNER, BAIRDI	0.0	0.0	0.0	0.0	0.0	0.0	0.0	0.2	0.2	0.0	59.5
TANNER, OPILIO	0.0	0.0	0.0	0.0	0.0	302.7	294.5	154.3	252.0	258.6	32.6
OTHER CRAB	3.3	0.0	72.5	35.5	162.5	60.8	79.4	298.9	182.8	38.1	161.2
SNAILS	0.0	0.7	1.8	26.9	135.4	24.9	69.0	117.1	36.4	35.1	75.0
SHRIMP	0.0	0.0	0.0	2.6	2.0	0.0	0.0	0.0	0.0	10.4	0.0
STARFISH	134.3	85.8	1353.4	817.7	1006.4	78.9	124.1	145.9	226.6	57.8	4.2
SQUID	0.0	0.0	0.0	0.0	0.0	0.0	0.0	0.0	0.0	0.0	0.0
OCTOPUS	0.0	0.0	0.0	0.0	0.0	0.0	0.0	0.0	0.0	0.0	0.0
OTHER INVERTS	1.1	0.0	1.8	120.6	106.0	32.6	106.7	373.2	77.4	42.1	37.5
TOTAL INVERTS	138.7	86.4	1429.5	1003.3	1412.3	500.0	673.7	1089.7	775.4	442.0	369.9
MISC.	0.7	0.0	0.0	11.5	11.0	0.0	0.0	11.9	27.1	2.0	5.3
TOTAL CATCH	982.2	4089.6	8730.6	5309.2	5564.3	1274.7	2112.5	3320.0	1831.6	6723.9	2804.3

Table 1.--Continued.

STATION ID	4716	4720	4724	4732	4734	4736	4740	4746	4750	4754	4760
MONTH/DAY/YEAR	6/ 8/94	6/13/94	6/14/94	6/24/94	6/25/94	6/28/94	7/ 2/94	7/ 4/94	7/ 8/94	7/11/94	7/24/94
LATITUDE START	58 40.4	58 39.4	58 40.7	58 39.4	58 39.9	58 40.5	58 39.4	58 40.9	58 39.8	58 42.4	58 41.3
LONGITUDE START	162 40.6	164 0.8	165 18.0	167 51.8	168 27.1	169 8.9	170 26.0	172 21.8	173 38.2	174 52.6	176 49.9
LORAN START	18743.55	18736.83	18721.72								16468.64
LORAN START	33021.15	33217.40	33395.81								49988.07
GEAR DEPTH	12	17	20	24	28	33	40	55	69	97	73
DURATION IN HOURS	0.51	0.49	0.50	0.50	0.50	0.50	0.50	0.50	0.50	0.50	0.50
DISTANCE FISHED	1.50	1.53	1.54	1.65	1.49	1.44	1.37	1.48	1.45	1.45	1.53
PERFORMANCE / GEAR	0 / 44	0 / 44	0 / 44	0 / 44	0 / 44	0 / 44	0 / 44	0 / 44	0 / 44	0 / 44	0 / 44
POLLOCK	82.5	154.5	27.3	314.6	619.7	126.8	35.9	1562.9	1702.0	837.8	12.6
PAC COD	171.7	11.7	516.1	136.0	118.8	78.5	15.2	348.1	250.0	130.5	27.3
PAC OC PERCH	0.0	0.0	0.0	0.0	0.0	0.0	0.0	0.0	0.0	0.0	0.0
OTHER RCKFISH	0.0	0.0	0.0	0.0	0.0	0.0	0.0	0.0	0.0	0.0	0.0
SABLEFISH	0.0	0.0	0.0	0.0	0.0	0.0	0.0	0.0	0.0	0.0	0.0
PAC HERRING	0.4	11.7	0.0	8.6	2.0	1.8	0.2	0.0	0.0	0.0	0.0
ATKA MACKEREL	0.0	0.0	0.0	0.0	0.0	0.0	0.0	0.0	0.0	0.0	0.0
SCULPINS	45.9	129.6	165.8	218.0	50.5	99.6	1.1	42.8	0.0	13.0	9.0
EELPOUTS	0.0	0.0	0.0	0.0	3.7	0.0	6.6	14.1	0.0	0.0	0.0
OTHER RNDFISH	28.2	7.7	10.4	14.1	8.6	10.8	4.6	1.1	0.0	26.7	0.0
TOT ROUND FISH	328.7	315.3	719.6	691.4	803.4	317.5	63.7	1969.0	1952.0	1008.0	48.9
YELLOW SOLE	531.8	1897.3	2508.9	2006.9	371.9	233.2	114.4	19.0	0.0	0.0	0.0
ROCK SOLE	2339.6	1052.5	639.1	825.9	232.4	123.2	4.4	335.1	114.2	14.6	160.3
FLATHEAD SOLE	0.0	25.1	0.0	0.0	2.0	21.8	7.9	732.8	317.9	44.3	321.4
ALASKA PLAICE	4.2	270.7	90.6	241.2	319.5	669.3	165.3	73.4	0.0	0.0	0.0
GREENLAND TBT	0.0	0.0	0.0	0.0	0.0	0.0	0.0	0.0	0.0	0.0	0.0
ARROWTOOTH FL	0.0	0.0	0.0	0.0	0.0	0.0	0.0	0.0	524.9	249.6	200.2
PAC HALIBUT	63.1	24.9	37.0	54.2	38.6	4.9	9.0	6.2	226.9	2.6	9.5
OTHER FLTFISH	67.0	8.6	1.8	5.5	0.0	0.7	0.0	0.0	0.0	19.0	1.8
TOT FLATFISH	3005.6	3279.2	3277.4	3133.7	964.3	1053.2	301.2	1166.5	1183.9	330.0	693.1
SKATES	0.0	0.0	0.0	84.0	19.6	7.9	10.4	114.9	340.6	97.9	63.5
SHARKS	0.0	0.0	0.0	0.0	0.0	0.0	0.0	0.0	0.0	0.0	0.0
TOT ELASMOBRH	0.0	0.0	0.0	84.0	19.6	7.9	10.4	114.9	340.6	97.9	63.5
RED KING CRAB	0.0	0.0	0.0	1.3	0.0	0.0	0.0	0.0	0.0	0.0	0.0
BLUE KING CRAB	0.0	0.0	0.0	0.0	0.0	0.0	0.0	0.0	0.0	0.0	0.0
TANNER, BAIRDI	0.0	0.0	0.0	0.4	0.0	0.0	0.0	0.4	28.9	5.1	0.7
TANNER, OPILIO	0.0	0.0	0.0	207.2	193.1	380.3	108.7	189.2	28.7	0.4	0.2
OTHER CRAB	1.5	0.0	8.6	53.4	20.5	528.7	21.8	43.9	140.2	23.4	166.7
SNAILS	0.0	1.8	3.5	128.8	48.9	345.0	18.7	58.0	123.9	27.6	48.7
SHRIMP	0.0	0.0	1.8	0.0	0.0	0.0	0.0	11.9	0.0	16.5	0.2
STARFISH	275.8	810.0	695.6	334.2	233.7	170.4	52.0	46.1	76.7	6.4	0.7
SQUID	0.0	0.0	0.0	0.0	0.0	0.0	0.0	0.0	0.0	0.0	0.0
OCTOPUS	0.0	0.0	0.0	0.0	0.0	0.0	0.0	0.0	0.0	0.0	0.0
OTHER INVERTS	3.5	14.6	0.0	17.2	4.0	662.9	37.0	214.3	9.7	20.1	5.3
TOTAL INVERTS	280.9	826.3	709.4	742.5	500.2	2087.3	238.3	563.7	408.1	99.4	222.4
MISC.	0.0	2.0	11.9	0.0	1.3	0.0	24.5	4.6	0.0	9.7	0.0
TOTAL CATCH	3615.2	4422.7	4718.3	4651.5	2288.8	3465.9	638.0	3818.6	3884.6	1545.0	1028.0

Table 1.--Continued.

STATION ID	4920	4924	4932	4934	4936	4940	4946	4950	4954	4960	4962
MONTH/DAY/YEAR	6/13/94	6/14/94	6/25/94	6/25/94	6/27/94	7/ 2/94	7/ 4/94	7/ 8/94	7/11/94	7/24/94	7/24/94
LATITUDE START	58 59.5	59 0.8	59 0.1	58 59.3	59 0.9	58 59.6	59 0.6	58 58.9	59 1.0	58 60.0	59 0.0
LONGITUDE START	164 0.7	165 18.1	167 54.7	168 31.8	169 9.7	170 28.5	172 25.9	173 43.1	175 0.3	176 59.5	177 39.2
LORAN START	18718.65	18695.10							17073.80		16246.53
LORAN START	33043.34	33209.68							33614.52		49946.72
GEAR DEPTH	14	13	22	24	28	38	53	64	71	74	74
DURATION IN HOURS	0.50	0.51	0.50	0.50	0.50	0.50	0.50	0.50	0.50	0.49	0.50
DISTANCE FISHED	1.52	1.56	1.53	1.48	1.53	1.50	1.50	1.56	1.37	1.48	1.42
PERFORMANCE / GEAR	0 / 44	0 / 44	0 / 44	0 / 44	0 / 44	0 / 44	0 / 44	0 / 44	0 / 44	0 / 44	0 / 44
POLLOCK	22.9	18.7	155.4	1020.3	245.6	22.0	470.0	526.7	836.0	74.3	12.8
PAC COD	0.0	33.5	25.6	50.5	176.6	5.3	112.2	289.0	265.2	376.8	130.3
PAC OC PERCH	0.0	0.0	0.0	0.0	0.0	0.0	0.0	0.0	0.0	0.0	0.0
OTHER RCKFISH	0.0	0.0	0.0	0.0	0.0	0.0	0.0	0.0	0.0	0.0	0.0
SABLEFISH	0.0	0.0	0.0	0.0	0.0	0.0	0.0	0.0	0.0	0.0	0.0
PAC HERRING	5.7	0.9	0.0	0.0	0.0	0.0	0.0	0.0	0.0	0.0	0.0
ATKA MACKEREL	0.0	0.0	0.0	0.0	0.0	0.0	0.0	0.0	0.0	0.0	0.0
SCULPINS	180.1	138.9	47.8	59.3	98.8	7.1	4.6	97.4	133.8	49.8	63.1
EELPOUTS	0.0	0.0	0.0	0.0	0.0	12.6	2.2	22.7	35.7	1.5	2.9
OTHER RNDFFISH	6.6	14.3	17.6	16.1	16.3	8.6	2.9	0.0	1.1	0.7	0.4
TOT ROUNDFISH	215.4	206.4	246.5	1146.2	537.3	55.6	591.9	935.9	1271.9	503.1	209.4
YELLOW SOLE	1886.5	462.8	972.9	3960.2	512.4	243.4	21.8	0.0	0.0	0.0	0.0
ROCK SOLE	2102.1	1249.6	1149.9	819.2	235.9	1.1	423.3	348.3	76.9	200.6	303.6
FLATHEAD SOLE	0.0	0.0	0.0	0.0	0.0	0.9	79.4	419.5	308.6	429.9	425.7
ALASKA PLAICE	31.5	32.6	228.8	151.7	537.3	640.7	42.1	131.4	0.0	0.0	0.0
GREENLAND TBT	0.0	0.0	0.0	0.0	0.0	0.0	19.4	0.0	0.0	0.0	0.0
ARROWTOOTH FL	0.0	0.0	0.0	0.0	0.0	0.0	2.0	504.9	697.8	490.8	488.5
PAC HALIBUT	36.6	94.6	11.9	8.2	7.1	0.0	17.6	110.9	108.7	74.7	5.3
OTHER FLTFISH	40.3	23.6	5.5	0.0	0.0	0.0	0.0	0.0	0.0	0.0	9.0
TOT FLATFISH	4097.1	1863.1	2369.1	4939.3	1292.6	886.0	605.6	1515.0	1192.0	1196.0	1232.2
SKATES	0.0	0.0	72.1	0.0	24.9	16.1	56.0	1026.9	501.6	231.0	139.8
SHARKS	0.0	0.0	0.0	0.0	0.0	0.0	0.0	0.0	0.0	0.0	0.0
TOT ELASMOBRH	0.0	0.0	72.1	0.0	24.9	16.1	56.0	1026.9	501.6	231.0	139.8
RED KING CRAB	8.8	0.0	0.0	0.0	0.0	0.0	0.0	0.0	0.0	0.0	0.0
BLUE KING CRAB	0.0	0.0	0.0	0.0	0.0	0.0	0.0	0.0	0.0	0.0	0.0
TANNER, BAIRDI	0.0	0.0	0.0	0.0	0.0	0.0	0.7	63.1	5.3	1.1	8.8
TANNER, OPILIO	0.0	0.0	115.7	22.9	440.3	54.7	24.3	6.2	3.3	1.3	2.0
OTHER CRAB	2.9	3.7	50.3	71.9	135.6	53.6	39.5	382.1	244.1	12.3	14.3
SNAILS	0.0	0.0	4.9	13.7	24.9	62.2	27.6	380.1	439.2	24.7	11.5
SHRIMP	1.8	0.4	0.0	0.0	0.0	0.0	4.0	0.0	0.0	0.9	0.0
STARFISH	303.6	308.4	759.5	869.7	153.4	25.8	112.7	172.6	532.6	31.5	4.4
SQUID	0.0	0.0	0.0	0.0	0.0	0.0	0.0	0.0	0.0	0.0	0.0
OCTOPUS	0.0	0.0	0.0	0.0	0.0	0.0	0.0	0.0	0.0	0.4	0.2
OTHER INVERTS	0.0	7.3	3.3	5.3	366.6	0.0	46.5	15.9	113.5	3.3	10.8
TOTAL INVERTS	317.0	319.9	933.7	983.5	1120.8	196.2	255.1	1019.9	1338.0	75.6	52.0
MISC.	0.0	0.0	3.1	8.6	9.7	11.7	1.3	61.1	0.0	0.4	7.3
TOTAL CATCH	4629.5	2389.4	3624.4	7077.5	2985.3	1165.6	1510.0	4558.7	4303.4	2006.2	1640.7

Table 1.--Continued.

STATION ID	5120	5124	5132	5134	5136	5140	5146	5150	5154	5160	5332
MONTH/DAY/YEAR	6/13/94	6/14/94	6/25/94	6/25/94	6/27/94	7/ 2/94	7/ 4/94	7/ 8/94	7/10/94	7/23/94	6/26/94
LATITUDE START	59 19.2	59 20.2	59 19.1	59 20.1	59 21.2	59 19.5	59 20.5	59 19.6	59 21.2	59 20.7	59 39.3
LONGITUDE START	164 0.8	165 19.3	167 54.0	168 31.3	169 13.7	170 31.7	172 30.0	173 48.2	175 3.4	177 3.1	167 58.0
LORAN START	18694.77	18662.48								16467.12	18471.62
LORAN START	32864.31	33023.26								49874.04	33118.16
GEAR DEPTH	10	9	20	21	26	36	48	60	72	82	18
DURATION IN HOURS	0.51	0.51	0.50	0.50	0.50	0.51	0.50	0.50	0.50	0.50	0.33
DISTANCE FISHED	1.48	1.76	1.49	1.53	1.40	1.55	1.40	1.42	1.43	1.51	0.98
PERFORMANCE / GEAR	0 / 44	0 / 44	0 / 44	0 / 44	0 / 44	0 / 44	0 / 44	0 / 44	0 / 44	0 / 44	0 / 44
POLLOCK	0.0	49.2	79.8	169.5	692.9	50.5	335.5	530.2	1039.0	659.8	183.0
PAC COD	0.0	22.9	40.3	114.2	127.2	1.1	211.2	637.6	225.8	340.4	95.7
PAC OC PERCH	0.0	0.0	0.0	0.0	0.0	0.0	0.0	0.0	0.0	0.0	0.0
OTHER RCKFISH	0.0	0.0	0.0	0.0	0.0	0.0	0.0	0.0	0.0	0.0	0.0
SABLEFISH	0.0	0.0	0.0	0.0	0.0	0.0	0.0	0.0	0.0	0.0	0.0
PAC HERRING	0.0	10.8	0.0	0.4	1.5	0.2	0.2	0.0	0.0	0.0	28.4
ATKA MACKEREL	0.0	0.0	0.0	0.0	0.0	0.0	0.0	0.0	0.0	0.0	0.0
SCULPINS	5.5	41.0	85.5	70.5	0.0	19.0	22.0	145.7	42.5	5.1	94.6
EELPOUTS	0.0	0.0	0.0	0.0	0.0	47.2	4.2	3.5	27.8	60.0	0.0
OTHER RNDFISH	32.4	19.8	4.0	9.5	1.5	35.1	9.9	4.2	4.9	19.4	1.8
TOT ROUNDFISH	37.9	143.7	209.7	364.2	823.2	153.0	583.1	1321.2	1340.0	1084.7	403.4
YELLOW SOLE	4229.4	699.1	1630.8	683.2	621.5	246.0	20.9	0.0	0.0	0.0	369.1
ROCK SOLE	48.9	250.4	258.8	135.8	454.8	9.0	405.7	175.0	29.3	29.5	286.4
FLATHEAD SOLE	0.0	0.0	0.0	2.2	0.0	3.5	93.9	44.8	101.4	502.7	0.0
ALASKA PLAICE	32.6	4.4	72.1	47.2	196.4	368.2	61.7	172.2	0.0	0.0	71.9
GREENLAND TBT	0.0	0.0	0.0	0.0	0.0	0.0	11.0	76.9	36.4	0.0	0.0
ARROWTOOTH FL	0.0	0.0	0.0	0.0	0.0	0.0	0.0	54.7	93.5	311.3	0.0
PAC HALIBUT	35.9	4.2	3.3	9.3	7.1	0.0	32.6	31.5	36.6	85.8	30.9
OTHER FLT FISH	4.2	5.3	0.0	0.0	0.0	0.0	0.0	0.0	0.0	0.0	2.4
TOT FLATFISH	4351.1	963.4	1965.0	877.7	1279.8	626.8	625.9	555.1	297.2	929.3	760.6
SKATES	0.0	0.0	144.0	0.0	0.0	63.1	23.1	320.1	352.3	177.0	0.0
SHARKS	0.0	0.0	0.0	0.0	0.0	0.0	0.0	0.0	0.0	0.0	0.0
TOT ELASMOBRH	0.0	0.0	144.0	0.0	0.0	63.1	23.1	320.1	352.3	177.0	0.0
RED KING CRAB	0.0	0.0	4.2	0.9	10.4	0.0	0.0	0.0	0.0	0.0	0.0
BLUE KING CRAB	0.0	0.0	0.0	0.0	3.3	0.0	0.0	30.0	0.0	0.0	0.2
TANNER, BAIRDI	0.0	0.0	0.0	0.0	0.0	0.0	0.0	10.4	3.5	4.0	0.0
TANNER, OPILIO	0.0	0.0	205.0	124.3	273.8	71.4	156.7	38.8	9.3	2.2	8.2
OTHER CRAB	0.0	15.2	38.1	62.2	331.6	42.1	20.9	68.3	89.7	14.3	38.4
SNAILS	0.0	0.0	17.4	106.7	183.0	44.1	38.8	218.3	69.9	22.9	7.7
SHRIMP	1.3	0.7	0.0	0.0	0.0	0.0	0.0	7.1	0.0	0.0	0.0
STARFISH	173.1	208.6	422.6	356.0	110.9	15.4	72.5	52.7	280.6	0.9	716.1
SQUID	0.0	0.0	0.0	0.0	0.0	0.0	0.0	0.0	0.0	0.0	0.0
OCTOPUS	0.0	0.0	0.0	0.0	0.0	0.0	1.8	0.0	0.0	0.0	0.0
OTHER INVERTS	0.0	0.7	18.5	0.0	39.9	1.8	124.1	93.7	66.8	57.5	0.7
TOTAL INVERTS	174.4	225.1	705.9	650.1	952.8	174.8	414.9	519.2	519.9	101.9	771.2
MISC.	0.0	2.9	0.9	47.8	0.0	19.6	9.7	8.4	69.9	0.0	0.7
TOTAL CATCH	4563.4	1335.1	3025.4	1939.9	3055.8	1037.3	1656.8	2724.0	2579.2	2292.8	1935.9

Table 1.--Continued.

STATION ID	5334	5336	5340	5346	5350	5354	5358	5360	5532	5534	5536
MONTH/DAY/YEAR	6/26/94	6/27/94	7/ 2/94	7/ 4/94	7/ 8/94	7/10/94	7/23/94	7/23/94	6/26/94	6/26/94	6/27/94
LATITUDE START	59 38.4	59 41.4	59 39.3	59 40.7	59 39.1	59 41.0	59 39.9	59 40.3	59 59.3	60 0.1	60 0.4
LONGITUDE START	168 36.3	169 15.7	170 34.2	172 33.9	173 51.0	175 7.1	176 34.1	177 11.5	167 57.4	168 36.1	169 19.0
LORAN START							16632.59	16454.53			
LORAN START							49795.57	49813.20			
GEAR DEPTH	20	25	36	46	57	67	74	97	12	20	23
DURATION IN HOURS	0.49	0.50	0.50	0.50	0.50	0.51	0.50	0.50	0.50	0.49	0.50
DISTANCE FISHED	1.21	1.46	1.49	1.36	1.53	1.48	1.43	1.43	1.41	1.44	1.48
PERFORMANCE / GEAR	0 / 44	0 / 44	0 / 44	0 / 44	0 / 44	0 / 44	0 / 44	0 / 44	0 / 44	0 / 44	0 / 44
POLLOCK	308.2	1184.8	191.6	197.5	638.7	2808.3	727.1	1470.9	200.8	268.5	177.3
PAC COD	125.2	173.9	0.4	87.7	204.1	423.7	92.6	148.4	239.2	33.5	0.9
PAC OC PERCH	0.0	0.0	0.0	0.0	0.0	0.0	0.0	0.0	0.0	0.0	0.0
OTHER RCKFISH	0.0	0.0	0.0	0.0	0.0	0.0	0.0	0.0	0.0	0.0	0.0
SABLEFISH	0.0	0.0	0.0	0.0	0.0	0.0	0.0	0.0	0.0	0.0	0.0
PAC HERRING	2.9	1.1	0.7	0.2	0.0	0.0	0.0	0.0	1.3	1.1	1.8
ATKA MACKEREL	0.0	0.0	0.0	0.0	0.0	0.0	0.0	0.0	0.0	0.0	0.0
SCULPINS	84.4	48.7	25.1	27.1	136.5	379.9	82.5	34.6	89.3	148.8	42.1
EELPOUTS	0.0	0.0	63.3	4.6	19.0	11.7	277.6	39.2	0.0	0.0	0.0
OTHER RNDFISH	2.4	4.0	23.6	7.1	14.3	0.0	1.3	2.0	37.3	4.4	3.1
TOT ROUND FISH	523.2	1412.5	304.7	324.3	1012.6	3623.5	1181.0	1695.1	567.9	456.4	225.1
YELLOW SOLE	375.7	373.2	106.7	4.9	0.0	0.0	0.0	0.0	208.1	588.6	270.7
ROCK SOLE	215.6	144.8	6.4	37.5	13.7	50.5	15.2	237.9	306.7	118.6	3.5
FLATHEAD SOLE	1.1	4.9	3.5	75.4	9.0	30.6	245.6	413.8	0.0	0.0	2.4
ALASKA PLAICE	140.4	231.5	854.1	60.2	8.4	16.5	0.0	0.0	24.5	176.8	240.7
GREENLAND TBT	0.0	0.0	0.0	0.0	20.3	91.9	0.0	48.3	0.0	0.0	0.0
ARROWTOOTH FL	0.0	0.0	0.0	0.0	11.0	125.2	34.8	152.3	0.0	0.0	0.0
PAC HALIBUT	11.0	22.3	0.0	13.2	94.1	11.5	3.7	21.6	6.4	0.0	0.0
OTHER FLTFISH	2.4	0.0	0.0	0.0	0.0	0.0	0.0	0.0	66.1	2.2	0.2
TOT FLATFISH	746.3	776.7	970.7	191.1	156.5	326.3	299.4	873.9	611.8	886.3	517.6
SKATES	0.0	69.7	52.2	34.8	107.6	241.2	247.4	128.8	19.2	0.0	22.3
SHARKS	0.0	0.0	0.0	0.0	0.0	0.0	0.0	294.1	0.0	0.0	0.0
TOT ELASMOBRH	0.0	69.7	52.2	34.8	107.6	241.2	247.4	422.8	19.2	0.0	22.3
RED KING CRAB	0.0	2.4	0.0	0.0	0.0	0.0	0.0	0.0	0.0	0.0	0.0
BLUE KING CRAB	0.0	0.0	0.0	4.2	29.3	0.0	0.0	0.0	0.0	0.0	0.0
TANNER, BAIRDI	0.0	0.0	0.0	0.0	0.0	1.8	9.0	8.2	0.0	0.0	0.0
TANNER, OPILIO	233.0	203.0	152.8	387.8	606.7	55.6	14.1	1.3	0.0	522.7	227.3
OTHER CRAB	138.7	134.3	35.9	68.8	10.4	63.1	9.9	21.6	0.7	32.4	190.9
SNAILS	40.1	58.9	26.9	62.2	77.8	92.8	10.4	15.7	0.2	28.0	174.4
SHRIMP	0.0	0.0	0.0	0.0	0.0	0.0	2.0	1.3	0.2	0.0	0.2
STARFISH	379.2	109.6	13.4	79.4	67.2	82.9	245.2	70.8	305.8	722.9	291.0
SQUID	0.0	0.0	0.0	0.0	0.0	0.0	0.0	0.0	0.0	0.0	0.0
OCTOPUS	0.0	0.0	0.0	0.0	0.0	0.0	0.0	0.0	0.0	0.0	0.0
OTHER INVERTS	8.6	58.9	0.0	22.3	56.2	25.6	9.7	19.6	0.7	4.4	122.6
TOTAL INVERTS	799.6	567.0	229.1	624.6	847.7	321.7	300.3	138.5	307.5	1310.4	1006.4
MISC.	2.9	4.9	12.8	24.0	5.3	6.6	0.7	0.0	0.2	1.1	7.1
TOTAL CATCH	2071.9	2830.7	1569.5	1198.9	2129.7	4519.3	2028.7	3130.4	1506.6	2654.2	1778.5

Table 1.--Continued.

STATION ID	5540	5546	5550	5554	5560	5562	5734	5736	5740	5742	5744
MONTH/DAY/YEAR	7/ 2/94	7/ 3/94	7/ 9/94	7/10/94	7/23/94	7/23/94	6/26/94	6/27/94	7/ 3/94	7/ 3/94	7/ 3/94
LATITUDE START	59 59.8	60 0.5	59 59.4	60 0.8	59 59.9	60 0.2	60 18.7	60 20.5	60 20.0	60 19.8	60 19.9
LONGITUDE START	170 37.6	172 38.3	173 58.2	175 16.1	177 13.1	177 53.3	168 40.8	169 20.0	170 38.5	171 20.2	172 1.6
LORAN START					16470.49	16287.89					
LORAN START					49746.71	49766.51					
GEAR DEPTH	35	35	53	64	75	77	18	22	33	35	32
DURATION IN HOURS	0.50	0.50	0.48	0.49	0.50	0.50	0.50	0.49	0.50	0.50	0.50
DISTANCE FISHED	1.53	1.39	1.38	1.47	1.37	1.47	1.41	1.44	1.30	1.46	1.43
PERFORMANCE / GEAR	0 / 44	0 / 44	0 / 44	0 / 44	0 / 44	0 / 44	0 / 44	0 / 44	0 / 44	0 / 44	0 / 44
POLLOCK	6.0	17.4	123.0	1751.4	1199.1	1482.8	72.5	78.7	0.2	0.2	0.7
PAC COD	0.2	1.8	241.2	1243.6	170.2	186.5	19.8	0.0	0.2	0.9	4.9
PAC OC PERCH	0.0	0.0	0.0	0.0	0.0	0.0	0.0	0.0	0.0	0.0	0.0
OTHER RCKFISH	0.0	0.0	0.0	0.0	0.0	0.0	0.0	0.0	0.0	0.0	0.0
SABLEFISH	0.0	0.0	0.0	0.0	0.0	0.0	0.0	0.0	0.0	0.0	0.0
PAC HERRING	2.9	0.0	0.0	0.0	0.0	0.0	6.4	0.9	6.8	2.2	0.0
ATKA MACKEREL	0.0	0.0	0.0	0.0	0.0	0.0	0.0	0.0	0.0	0.0	0.0
SCULPINS	7.7	216.1	3.3	55.6	62.8	26.5	76.7	48.1	28.2	48.5	238.5
EELPOUTS	28.0	11.7	17.4	13.4	41.9	60.6	0.0	0.0	44.5	196.2	0.0
OTHER RNDFISH	28.9	6.0	4.9	4.2	1.5	3.7	2.4	16.1	18.1	43.9	4.2
TOT ROUND FISH	73.6	252.9	389.8	3068.2	1475.6	1760.2	177.9	143.7	98.1	291.9	248.2
YELLOW SOLE	24.3	13.9	1.3	0.0	0.0	0.0	425.1	516.1	51.6	19.4	19.6
ROCK SOLE	0.9	21.8	8.8	18.5	3.7	0.0	58.4	0.0	0.0	0.0	0.0
FLATHEAD SOLE	7.3	1.5	11.5	27.8	101.4	487.2	1.5	2.0	6.0	2.2	3.5
ALASKA PLAICE	469.4	119.3	0.0	5.1	0.0	0.0	71.2	220.7	222.7	52.9	38.6
GREENLAND TBT	0.0	0.0	0.0	64.8	128.3	185.6	0.0	0.0	0.0	0.0	0.0
ARROWTOOTH FL	0.0	0.0	0.0	0.0	35.3	33.1	0.0	0.0	0.0	0.0	0.0
PAC HALIBUT	0.0	0.0	37.5	7.9	0.0	0.0	0.0	0.0	0.0	0.0	0.0
OTHER FLT FISH	0.0	0.0	0.0	0.0	0.0	0.0	2.6	0.9	0.0	0.0	0.0
TOT FLAT FISH	501.8	156.5	59.1	124.1	268.7	705.9	558.9	739.7	280.2	74.5	61.7
SKATES	23.1	24.3	56.9	653.2	59.7	27.6	0.0	0.0	0.0	16.1	0.0
SHARKS	0.0	0.0	0.0	0.0	0.0	0.0	0.0	0.0	0.0	0.0	0.0
TOT ELASMOBRH	23.1	24.3	56.9	653.2	59.7	27.6	0.0	0.0	0.0	16.1	0.0
RED KING CRAB	0.0	0.0	0.0	0.0	0.0	0.0	0.0	0.0	0.0	0.0	0.0
BLUE KING CRAB	0.0	26.9	35.9	0.0	0.0	0.0	0.0	0.0	0.0	0.0	9.9
TANNER, BAIRDI	0.0	0.0	0.0	0.0	1.1	3.1	0.0	0.0	0.0	0.0	0.0
TANNER, OPILIO	186.5	47.8	23.8	55.3	53.8	21.8	313.1	443.8	284.0	236.6	106.5
OTHER CRAB	24.0	87.1	16.3	104.1	6.6	0.0	33.1	243.0	15.0	17.6	766.8
SNAILS	18.5	91.5	20.3	80.2	103.6	0.0	15.9	50.9	14.8	9.7	242.3
SHRIMP	0.0	0.0	0.0	5.1	0.9	22.0	0.0	0.0	0.0	0.2	19.0
STARFISH	2.9	24.3	50.7	44.3	379.4	806.2	486.8	750.2	12.8	24.9	49.4
SQUID	0.0	0.0	0.0	0.0	0.0	0.0	0.0	0.0	0.0	0.0	0.0
OCTOPUS	0.0	0.0	1.3	0.0	9.0	0.0	0.0	0.0	0.0	0.0	0.0
OTHER INVERTS	3.5	18.3	61.1	44.3	19.2	533.1	21.2	221.3	48.7	1.5	547.9
TOTAL INVERTS	235.5	295.9	209.4	333.3	573.6	1386.3	869.9	1709.2	375.2	290.6	1741.7
MISC.	0.9	0.0	5.3	5.1	3.7	0.0	0.9	8.6	0.9	0.4	101.0
TOTAL CATCH	834.9	729.5	720.5	4183.9	2381.4	3879.9	1607.6	2601.2	754.4	673.5	2152.6

Table 1.--Continued.

STATION ID	5750	5754	5758	5760	5950	5954	5960	5962	6150	6154	6160
MONTH/DAY/YEAR	7/ 9/94	7/10/94	7/22/94	7/22/94	7/ 9/94	7/10/94	7/22/94	7/22/94	7/20/94	7/21/94	7/22/94
LATITUDE START	60 18.8	60 20.6	60 20.1	60 21.4	60 38.8	60 39.9	60 40.5	60 41.0	61 1.7	61 0.0	61 0.7
LONGITUDE START	174 6.4	175 23.1	176 46.4	177 23.5	174 7.6	175 25.0	177 32.4	178 10.3	174 11.2	175 32.6	177 37.3
LORAN START			16608.74	16448.23		16953.98	16431.70	16271.98	17221.86	16917.97	16428.27
LORAN START			49656.60	49676.82		32660.30	49612.64	49637.54	32435.03	32462.76	49544.08
GEAR DEPTH	50	61	76	82	47	58	80	88	44	56	74
DURATION IN HOURS	0.50	0.50	0.50	0.50	0.51	0.50	0.50	0.50	0.34	0.50	0.50
DISTANCE FISHED	1.52	1.46	1.50	1.46	1.69	1.41	1.50	1.49	0.90	1.48	1.41
PERFORMANCE / GEAR	0 / 44	0 / 44	0 / 44	0 / 44	0 / 44	0 / 44	0 / 44	0 / 44	1 / 44	0 / 44	0 / 44
POLLOCK	308.9	424.0	675.9	2801.0	4.4	3583.2	1097.9	2088.7	0.9	317.2	499.6
PAC COD	290.8	62.6	184.5	363.3	2.6	298.9	116.6	35.3	0.7	214.1	157.4
PAC OC PERCH	0.0	0.0	0.0	0.0	0.0	0.0	0.0	0.0	0.0	0.0	0.0
OTHER RCKFISH	0.0	0.0	0.0	0.0	0.0	0.0	0.0	0.0	0.0	0.0	0.0
SABLEFISH	0.0	0.0	0.0	0.0	0.0	0.0	0.0	0.0	0.0	0.0	0.0
PAC HERRING	0.0	0.0	0.0	0.0	0.0	0.0	0.0	0.0	0.0	0.0	0.0
ATKA MACKEREL	0.0	0.0	0.0	0.0	0.0	0.0	0.0	0.0	0.0	0.0	0.0
SCULPINS	35.1	31.3	121.5	4.9	27.1	17.9	20.3	21.4	14.6	70.8	17.4
EELPOUTS	12.6	14.6	83.8	52.7	51.4	0.0	281.3	106.7	2.6	35.3	74.7
OTHER RNDFFISH	8.8	1.3	0.9	7.1	5.7	0.9	8.6	1.5	11.7	15.2	3.7
TOT ROUNDFFISH	656.1	533.7	1066.6	3228.9	91.3	3900.9	1524.7	2253.6	30.4	652.6	752.9
YELLOW SOLE	18.7	0.0	0.0	0.0	3.5	0.0	0.0	0.0	0.4	1.1	0.0
ROCK SOLE	25.1	12.8	11.7	0.0	1.8	18.1	7.7	5.7	0.0	18.7	2.2
FLATHEAD SOLE	74.7	35.5	110.7	25.8	127.6	24.5	18.7	138.2	11.2	387.8	35.5
ALASKA PLAICE	3.7	0.0	4.6	0.0	0.7	0.0	0.0	0.0	0.0	0.0	0.0
GREENLAND TBT	0.0	28.4	254.2	512.4	0.0	0.0	136.2	235.9	0.0	0.0	204.8
ARROWTOOTH FL	0.0	0.0	54.7	45.4	0.0	0.0	58.6	82.2	0.0	0.0	18.3
PAC HALIBUT	3.7	0.0	4.6	0.0	0.0	0.0	3.3	0.0	0.0	0.0	0.0
OTHER FLTFISH	0.0	0.0	0.0	0.0	2.2	0.0	0.0	0.0	0.2	0.0	0.0
TOT FLATFISH	126.1	76.7	440.5	583.6	135.8	42.5	224.7	462.1	11.9	407.6	260.8
SKATES	44.1	247.4	164.7	91.1	0.0	220.5	171.5	402.8	14.1	63.7	82.7
SHARKS	0.0	0.0	0.0	0.0	0.0	0.0	0.0	0.0	0.0	0.0	0.0
TOT ELASMOBRH	44.1	247.4	164.7	91.1	0.0	220.5	171.5	402.8	14.1	63.7	82.7
RED KING CRAB	0.0	0.0	0.0	0.0	0.0	0.0	0.0	0.0	0.0	0.0	0.0
BLUE KING CRAB	18.3	5.1	0.0	0.0	0.0	1.3	0.0	0.0	3.7	0.0	0.0
TANNER, BAIRDI	0.0	0.0	0.4	0.0	0.0	0.0	0.4	0.0	0.0	0.0	0.0
TANNER, OPILIO	147.7	175.9	220.5	26.2	539.3	174.8	137.3	9.0	481.3	431.2	128.1
OTHER CRAB	2.2	48.1	109.8	2.0	0.9	4.6	24.0	46.1	1.1	10.4	20.3
SNAILS	0.2	41.0	66.6	24.9	0.2	19.0	43.9	54.0	1.8	10.6	35.5
SHRIMP	0.0	5.5	14.8	5.7	0.0	0.0	20.7	19.6	0.0	1.1	4.6
STARFISH	2.4	56.0	498.2	813.7	2.9	34.8	108.9	25.4	20.3	7.9	94.4
SQUID	0.0	0.0	0.0	0.0	0.0	0.0	0.0	0.0	0.0	0.0	0.0
OCTOPUS	2.2	6.6	0.0	3.3	0.0	13.2	0.0	0.0	0.0	4.2	3.5
OTHER INVERTS	29.5	26.2	6.8	2.2	18.7	48.1	14.1	7.3	6.6	9.9	17.9
TOTAL INVERTS	202.6	364.4	917.1	878.1	562.0	295.9	349.4	161.4	514.8	475.3	304.2
MISC.	0.9	0.0	47.6	1.5	0.0	1.8	5.5	13.0	0.2	1.8	15.2
TOTAL CATCH	1029.8	1222.2	2636.5	4783.2	789.0	4461.5	2275.8	3292.8	571.4	1601.0	1415.8

Table 1.--Continued.

STATION ID	6350	6354	6550	6554	6750	6754
MONTH/DAY/YEAR	7/20/94	7/21/94	7/20/94	7/21/94	7/20/94	7/21/94
LATITUDE START	61 21.4	61 18.9	61 40.6	61 38.8	62 1.0	61 58.9
LONGITUDE START	174 20.0	175 39.5	174 26.8	175 46.8	174 37.9	175 49.9
LORAN START	17170.32	16886.59	17128.33	16854.61	17073.66	16837.87
LORAN START	32231.90		32036.32	49282.95	31836.28	49204.56
GEAR DEPTH	42	53	41	52	40	50
DURATION IN HOURS	0.48	0.50	0.51	0.50	0.50	0.50
DISTANCE FISHED	1.40	1.36	1.43	1.44	1.42	1.37
PERFORMANCE / GEAR	0 / 44	0 / 44	0 / 44	0 / 44	0 / 44	0 / 44
POLLOCK	1.8	334.0	1.1	3.5	0.2	0.4
PAC COD	0.2	318.6	0.4	0.0	0.7	10.1
PAC OC PERCH	0.0	0.0	0.0	0.0	0.0	0.0
OTHER RCKFISH	0.0	0.0	0.0	0.0	0.0	0.0
SABLEFISH	0.0	0.0	0.0	0.0	0.0	0.0
PAC HERRING	0.4	0.0	0.0	0.0	0.0	0.0
ATKA MACKEREL	0.0	0.0	0.0	0.0	0.0	0.0
SCULPINS	38.8	51.1	61.5	9.9	38.8	24.0
EELPOUTS	75.2	23.4	18.5	3.3	19.4	0.7
OTHER RNDFISH	30.2	1.5	21.6	7.1	26.5	12.6
TOT ROUND FISH	146.6	728.6	103.2	23.8	85.5	47.8
YELLOW SOLE	0.4	0.0	0.4	0.0	1.3	0.2
ROCK SOLE	0.0	5.1	0.0	0.0	0.0	0.0
FLATHEAD SOLE	13.9	178.1	22.0	44.5	28.0	111.1
ALASKA PLAICE	0.0	0.0	0.0	0.0	0.0	4.6
GREENLAND TBT	0.0	0.0	0.0	0.0	0.0	0.0
ARROWTOOTH FL	0.0	0.0	0.0	0.0	0.0	0.0
PAC HALIBUT	0.0	0.0	0.0	0.0	0.0	0.0
OTHER FLT FISH	0.7	0.0	1.1	0.0	0.2	0.0
TOT FLAT FISH	15.0	183.2	23.6	44.5	29.5	116.0
SKATES	0.0	85.5	3.5	58.6	0.0	2.2
SHARKS	0.0	0.0	0.0	0.0	0.0	0.0
TOT ELASMOBRH	0.0	85.5	3.5	58.6	0.0	2.2
RED KING CRAB	0.0	0.0	0.0	0.0	0.0	0.0
BLUE KING CRAB	0.0	0.0	0.0	0.0	0.0	0.0
TANNER, BAIRD I	0.0	0.0	0.0	0.0	0.0	0.0
TANNER, OPILIO	761.0	1300.1	558.7	512.4	1110.7	547.0
OTHER CRAB	2.2	1.1	0.9	0.2	2.6	1.3
SNAILS	3.7	0.9	3.3	0.2	11.9	3.1
SHRIMP	0.4	0.0	0.4	0.0	0.7	0.4
STARFISH	226.2	0.4	30.0	1.5	35.1	11.9
SQUID	0.0	0.0	0.0	0.0	0.0	0.0
OCTOPUS	0.0	1.1	1.5	0.0	6.2	0.0
OTHER INVERTS	20.3	14.6	45.4	7.3	61.7	16.5
TOTAL INVERTS	1013.9	1318.1	640.2	521.6	1228.9	580.3
MISC.	1.1	0.0	0.9	0.2	0.9	0.2
TOTAL CATCH	1176.6	2315.5	771.4	648.8	1344.8	746.5

Table 2.--Haul and catch data for successfully completed tows by the F/V Arcturus.

STATION ID	2522	2526	2530	2718	2722	2726	2730	2918	2922	2926	2930
MONTH/DAY/YEAR	6/10/94	6/16/94	6/17/94	6/10/94	6/10/94	6/16/94	6/17/94	6/10/94	6/11/94	6/16/94	6/17/94
LATITUDE START	55 3.1	55 0.5	55 0.6	55 20.1	55 19.3	55 19.4	55 19.1	55 41.1	55 39.2	55 41.2	55 39.1
LONGITUDE START	164 34.7	165 45.1	166 56.3	163 24.9	164 32.4	165 47.0	166 58.1	163 24.0	164 36.0	165 48.4	166 58.3
LORAN START	18385.50	18321.30	18242.10	18480.20	18445.20	18397.40	18332.80	18540.80	18510.70	18483.30	18428.30
LORAN START	47855.00	48274.70	48683.40	47431.90	47857.20	48316.50	48736.70	47434.10	47896.30	48357.40	48783.10
GEAR DEPTH	34	70	84	28	55	65	75	45	52	64	73
DURATION IN HOURS	0.50	0.41	0.51	0.38	0.42	0.51	0.52	0.36	0.50	0.25	0.49
DISTANCE FISHED	1.60	1.30	1.58	1.21	1.32	1.56	1.65	1.04	1.40	0.68	1.67
PERFORMANCE / GEAR	0 / 44	0 / 44	0 / 44	0 / 44	0 / 44	0 / 44	0 / 44	0 / 44	0 / 44	0 / 44	0 / 44
POLLOCK	31.3	4466.1	4.4	9072.9	3752.3	485.5	125.4	2437.7	5670.7	7514.5	2038.6
PAC COD	182.5	47.6	18.1	22.0	108.7	11.5	61.3	140.4	217.6	85.5	29.5
PAC OC PERCH	0.0	0.0	0.0	0.0	0.0	0.0	0.0	0.0	0.0	0.0	0.0
OTHER RCKFISH	0.0	0.0	0.0	0.0	0.0	0.0	0.0	0.0	0.0	0.0	0.0
SABLEFISH	0.0	0.0	0.0	0.0	0.0	0.0	0.0	0.0	0.0	0.0	0.0
PAC HERRING	0.0	0.0	0.0	47.8	0.0	0.0	0.0	0.0	0.0	0.0	0.0
ATKA MACKEREL	0.0	0.0	0.0	0.0	0.0	0.0	0.0	0.0	0.0	0.0	0.0
SCULPINS	4.4	2.9	2.4	0.0	17.4	6.4	0.2	116.0	0.0	0.0	6.8
EELPOUTS	0.0	0.0	1.1	0.0	0.0	0.0	0.7	0.0	0.0	0.0	0.4
OTHER RNDFISH	0.7	9.3	0.9	2.9	0.0	16.1	3.3	2.0	0.9	10.1	4.0
TOT ROUND FISH	218.9	4525.9	26.9	9145.7	3878.4	519.4	190.9	2696.0	5889.2	7610.2	2079.4
YELLOW SOLE	34.0	0.0	0.0	952.2	50.5	0.0	0.0	507.5	16.8	0.0	0.0
ROCK SOLE	119.7	1.8	0.0	173.3	79.1	2.2	0.0	264.1	46.1	0.0	1.3
FLATHEAD SOLE	34.4	85.1	241.4	739.9	423.1	204.1	352.1	143.5	265.7	121.0	465.8
ALASKA PLAICE	0.0	0.0	0.0	176.1	0.0	0.0	0.0	395.5	0.0	0.0	0.0
GREENLAND TBT	0.0	0.0	0.0	0.0	0.0	0.0	0.0	0.0	0.0	0.0	0.0
ARROWTOOTH FL	28.0	453.9	345.9	252.7	627.0	422.4	318.6	173.9	420.6	175.3	215.0
PAC HALIBUT	179.2	10.6	34.4	44.1	99.4	20.3	16.1	0.0	5.7	47.6	0.0
OTHER FLTFISH	0.0	10.8	13.4	6.6	67.2	6.8	39.9	6.4	7.9	0.0	13.7
TOT FLATFISH	395.3	562.2	635.2	2344.8	1346.4	655.9	726.6	1491.0	762.8	343.9	695.8
SKATES	77.4	81.4	54.5	57.3	229.3	26.2	29.1	180.1	249.1	0.0	61.3
SHARKS	0.0	0.0	0.0	0.0	0.0	0.0	0.0	0.0	0.0	0.0	88.2
TOT ELASMOBRH	77.4	81.4	54.5	57.3	229.3	26.2	29.1	180.1	249.1	0.0	149.5
RED KING CRAB	0.0	0.0	0.0	0.0	0.0	0.0	0.0	0.0	0.0	0.0	0.0
BLUE KING CRAB	0.0	0.0	0.0	0.0	0.0	0.0	0.0	0.0	0.0	0.0	0.0
TANNER, BAIRDI	1.8	13.9	60.8	3.7	42.1	9.9	41.4	3.5	58.2	3.1	10.4
TANNER, OPILIO	0.0	2.0	0.0	0.0	0.0	0.0	0.0	1.5	1.5	0.0	7.9
OTHER CRAB	0.2	4.6	0.9	26.9	194.0	2.0	4.0	15.4	127.2	19.6	0.4
SNAILS	0.0	7.9	25.6	0.9	265.9	3.1	4.4	19.8	149.0	3.3	1.1
SHRIMP	0.0	0.0	2.4	0.0	0.0	0.0	0.0	0.0	0.0	0.0	0.0
STARFISH	15.0	0.0	0.2	362.7	27.1	0.0	0.4	24.9	0.0	0.0	0.0
SQUID	0.0	0.0	0.0	0.0	0.0	0.0	0.0	0.0	0.0	0.0	0.0
OCTOPUS	0.0	0.0	0.0	0.0	0.0	0.0	0.0	0.0	0.0	0.0	0.0
OTHER INVERTS	858.0	58.4	15.9	417.6	37.9	170.4	14.3	369.7	120.2	69.4	0.0
TOTAL INVERTS	875.0	86.9	105.8	811.7	567.0	185.4	64.6	435.0	456.1	95.5	19.8
MISC.	0.9	0.0	0.9	8.6	55.3	1.1	0.4	7.5	191.1	1.8	0.4
TOTAL CATCH	1567.5	5256.3	823.2	12368.2	6076.4	1388.0	1011.7	4809.6	7548.4	8051.3	2944.9

Table 2.--Continued.

STATION ID	2934	3114	3118	3122	3126	3130	3134	3314	3318	3322	3326
MONTH/DAY/YEAR	6/20/94	6/ 6/94	6/ 9/94	6/11/94	6/16/94	6/17/94	6/20/94	6/ 6/94	6/ 9/94	6/11/94	6/16/94
LATITUDE START	55 40.5	55 59.8	56 1.1	55 58.4	56 0.9	55 59.1	56 0.0	56 18.9	56 19.4	56 19.1	56 19.7
LONGITUDE START	168 11.9	162 14.2	163 23.6	164 35.6	165 48.1	166 59.9	168 14.5	162 14.2	163 23.9	164 35.2	165 47.8
LORAN START	18357.00	18602.50	18592.90	18569.40	18554.70	18515.90	18461.60	18641.10	18592.90	18625.40	18614.50
LORAN START	49207.40	46979.80	47436.80	47907.30	48378.90	48830.90	49278.80	46977.80	47436.80	47913.60	48392.80
GEAR DEPTH	73	36	48	50	57	74	81	42	45	46	49
DURATION IN HOURS	0.49	0.50	0.49	0.49	0.51	0.53	0.50	0.49	0.50	0.50	0.33
DISTANCE FISHED	1.50	1.60	1.59	1.45	1.55	1.61	1.50	1.50	1.49	1.49	1.06
PERFORMANCE / GEAR	0 / 44	0 / 44	0 / 44	0 / 44	0 / 44	0 / 44	0 / 44	0 / 44	0 / 44	0 / 44	0 / 44
POLLOCK	0.7	758.2	314.6	975.3	3465.0	84.9	1052.3	608.9	245.6	202.8	1549.4
PAC COD	348.8	296.5	61.7	257.1	47.0	28.7	348.1	220.9	95.0	86.2	327.8
PAC OC PERCH	0.0	0.0	0.0	0.0	0.0	0.0	0.0	0.0	0.0	0.0	0.0
OTHER RCKFISH	0.0	0.0	0.0	0.0	0.0	0.0	0.0	0.0	0.0	0.0	0.0
SABLEFISH	0.0	0.0	0.0	0.0	0.0	0.0	0.0	0.0	0.0	0.0	0.0
PAC HERRING	0.0	0.0	0.0	0.0	0.0	0.0	0.0	0.0	3.7	0.0	1.8
ATKA MACKEREL	0.0	0.0	0.0	0.0	0.0	0.0	0.0	0.0	0.0	0.0	0.0
SCULPINS	11.0	23.1	28.7	0.0	0.0	1.1	7.3	0.0	2.4	14.8	28.0
EELPOUTS	1.3	0.0	0.0	2.6	3.5	0.4	0.0	0.0	0.0	5.3	0.0
OTHER RNDFISH	3.7	12.1	2.2	3.1	9.3	142.6	4.0	2.2	5.3	4.9	2.2
TOT ROUND FISH	365.5	1090.0	407.2	1238.1	3524.8	257.7	1411.6	832.0	352.1	313.9	1909.2
YELLOW SOLE	0.0	631.6	62.4	37.5	0.0	0.0	0.0	424.0	237.2	672.2	13.2
ROCK SOLE	19.4	1244.3	83.3	176.8	2.9	0.0	30.9	634.9	388.2	229.3	64.6
FLATHEAD SOLE	203.0	164.0	155.9	608.3	825.4	486.1	265.2	90.6	225.1	958.6	428.6
ALASKA PLAICE	0.0	17.9	0.0	0.0	19.0	0.0	0.0	45.9	14.8	68.8	122.4
GREENLAND TBT	0.0	0.0	0.0	0.0	41.4	0.0	0.0	0.0	0.0	0.0	0.0
ARROWTOOTH FL	335.5	273.8	142.9	468.3	433.2	485.9	192.9	38.1	48.7	433.0	405.0
PAC HALIBUT	69.4	70.3	13.9	48.3	30.4	114.4	26.5	49.6	0.0	0.0	134.9
OTHER FLT FISH	14.8	0.0	0.0	3.1	3.5	9.0	20.1	2.2	0.0	3.1	4.0
TOT FLAT FISH	642.2	2401.9	458.3	1342.2	1355.8	1095.5	535.5	1285.3	914.0	2364.9	1172.6
SKATES	84.0	43.9	49.6	289.9	286.6	23.6	656.3	0.0	52.2	100.5	116.0
SHARKS	0.0	0.0	0.0	0.0	0.0	0.0	0.0	0.0	0.0	0.0	0.0
TOT ELASMOBRH	84.0	43.9	49.6	289.9	286.6	23.6	656.3	0.0	52.2	100.5	116.0
RED KING CRAB	0.0	14.3	0.0	0.0	0.0	0.0	0.0	22.3	4.9	0.0	0.0
BLUE KING CRAB	0.0	0.0	0.0	0.0	0.0	0.0	0.0	0.0	0.0	0.0	0.0
TANNER, BAIRDI	4.0	2.0	21.4	57.5	7.1	2.6	9.7	49.8	46.5	261.0	33.7
TANNER, OPILIO	3.3	0.0	0.4	0.7	0.0	2.2	65.3	0.0	3.1	7.3	5.3
OTHER CRAB	4.0	35.9	116.2	59.1	16.1	3.1	10.4	3.7	55.8	147.0	188.5
SNAILS	50.9	1.1	58.4	96.8	6.4	2.9	10.6	0.0	45.0	353.8	196.7
SHRIMP	0.0	0.0	0.0	0.0	0.0	0.0	0.4	0.0	0.0	0.0	0.0
STARFISH	62.0	738.6	7.9	10.4	37.9	0.4	5.7	190.5	0.0	69.2	54.9
SQUID	0.4	0.0	0.0	0.0	0.0	0.0	0.0	0.0	0.0	0.0	0.0
OCTOPUS	0.4	0.0	0.0	0.0	0.0	0.0	0.0	0.0	0.0	0.0	0.0
OTHER INVERTS	24.5	94.6	3032.5	68.3	178.1	43.0	6.8	790.8	189.2	74.5	20.5
TOTAL INVERTS	149.5	886.5	3236.8	292.8	245.6	54.2	108.9	1057.1	344.4	912.9	499.6
MISC.	8.8	8.8	275.1	183.6	11.2	0.0	4.0	0.7	89.7	253.3	113.1
TOTAL CATCH	1250.0	4431.1	4427.1	3346.6	5424.1	1431.0	2716.3	3175.1	1752.5	3945.6	3810.5

Table 2.--Continued.

STATION ID	3330	3334	3338	3342	3506	3510	3514	3518	3522	3526	3530
MONTH/DAY/YEAR	6/17/94	6/19/94	6/29/94	6/30/94	6/ 3/94	6/ 6/94	6/ 6/94	6/ 9/94	6/12/94	6/15/94	6/18/94
LATITUDE START	56 18.7	56 20.9	56 20.4	56 20.4	56 40.4	56 40.2	56 38.7	56 41.0	56 38.3	56 38.1	56 41.4
LONGITUDE START	167 1.7	168 14.5	169 24.0	170 42.5	159 45.5	160 56.5	162 10.0	163 23.7	164 35.8	165 50.0	167 1.8
LORAN START	18592.20	18569.40	18492.70	18262.70	33365.80	18680.60	18675.60	18676.50	18668.90	18664.50	18668.10
LORAN START	48870.80	49332.40	49724.40	50018.70	45977.60	46453.20	46944.80	47437.30	47920.10	48415.10	48892.40
GEAR DEPTH	62	80	77	66	18	39	40	40	40	42	51
DURATION IN HOURS	0.50	0.40	0.49	0.50	0.49	0.51	0.48	0.51	0.50	0.49	0.50
DISTANCE FISHED	1.57	1.25	1.59	1.41	1.50	1.64	1.60	1.44	1.52	1.49	1.60
PERFORMANCE / GEAR	0 / 44	0 / 44	0 / 44	0 / 44	0 / 44	0 / 44	0 / 44	0 / 44	0 / 44	0 / 44	0 / 44
POLLOCK	32.6	10.4	0.0	30.2	150.4	550.5	78.0	1601.4	1295.4	77.6	407.4
PAC COD	75.8	11.7	236.3	88.0	799.6	127.6	35.9	151.9	513.0	9.5	63.7
PAC OC PERCH	0.0	0.0	3.7	0.0	0.0	0.0	0.0	0.0	0.0	0.0	0.0
OTHER RCKFISH	0.0	0.0	19.4	0.0	0.0	0.0	0.0	0.0	0.0	0.0	0.0
SABLEFISH	0.0	0.0	0.0	0.0	0.0	0.0	0.0	0.0	0.0	0.0	0.0
PAC HERRING	0.0	0.0	0.0	0.0	0.0	0.0	0.0	0.7	11.5	5.3	0.0
ATKA MACKEREL	0.0	0.0	0.0	0.0	0.0	0.0	0.0	0.0	0.0	0.0	0.0
SCULPINS	28.9	6.4	5.5	2.2	55.6	15.9	172.6	5.7	34.6	7.3	71.2
EELPOUTS	0.0	3.5	0.0	0.0	0.0	0.0	0.0	0.0	16.1	4.6	1.5
OTHER RNDFISH	6.6	10.6	115.3	0.4	5.7	23.1	15.7	2.9	10.4	3.1	2.6
TOT ROUND FISH	144.0	42.5	380.3	120.8	1011.3	717.2	302.3	1762.6	1881.0	107.4	546.5
YELLOW SOLE	0.0	0.0	0.0	0.0	5035.2	577.0	1266.8	874.6	2065.1	58.2	2.2
ROCK SOLE	0.0	4.2	6.4	1.5	1761.3	1428.2	820.6	193.8	525.8	74.1	3.5
FLATHEAD SOLE	397.1	16.1	15.2	117.7	119.7	126.5	213.0	324.3	819.5	74.5	58.0
ALASKA PLAICE	0.0	0.0	0.0	0.0	5.7	133.8	318.1	65.5	168.7	4.4	2.9
GREENLAND TBT	0.0	0.0	0.0	0.0	0.0	0.0	0.0	0.0	0.0	0.0	0.0
ARROWTOOTH FL	578.9	270.9	1156.5	216.3	0.0	51.8	46.5	12.8	0.0	19.2	262.6
PAC HALIBUT	116.4	25.4	67.0	142.4	32.6	97.2	29.1	5.7	4.6	0.0	0.0
OTHER FLTFISH	2.2	4.4	14.6	5.1	50.5	12.1	0.0	0.0	0.0	0.0	0.0
TOT FLATFISH	1094.6	321.0	1259.7	483.0	7005.0	2426.6	2694.1	1476.7	3583.6	230.4	329.2
SKATES	0.2	62.8	140.0	33.7	21.8	0.0	0.0	20.7	22.0	15.0	22.9
SHARKS	0.0	0.0	0.0	0.0	0.0	0.0	0.0	0.0	0.0	0.0	0.0
TOT ELASMOBRH	0.2	62.8	140.0	33.7	21.8	0.0	0.0	20.7	22.0	15.0	22.9
RED KING CRAB	0.0	0.0	0.0	0.0	8.8	36.2	70.5	28.0	0.0	0.0	0.0
BLUE KING CRAB	0.0	0.0	0.0	0.0	0.0	0.0	0.0	0.0	0.0	0.0	0.0
TANNER, BAIRDI	16.5	9.3	0.9	15.9	1.5	12.8	28.2	28.2	69.2	212.1	65.0
TANNER, OPILIO	3.5	248.5	0.0	24.5	0.0	0.0	0.0	0.4	4.0	8.8	144.4
OTHER CRAB	64.6	2.0	25.8	7.1	16.8	41.2	7.5	49.8	13.9	138.7	110.2
SNAILS	44.1	5.5	25.6	11.2	0.7	0.0	0.7	99.0	72.8	209.7	87.7
SHRIMP	0.0	5.3	2.4	0.2	0.0	0.0	0.0	0.0	0.0	0.0	0.0
STARFISH	0.2	13.9	370.4	235.5	80.9	892.2	70.5	145.3	94.8	107.1	16.3
SQUID	0.0	0.0	0.0	0.0	0.0	0.0	0.0	0.0	0.0	0.0	0.0
OCTOPUS	0.0	0.0	0.0	30.0	0.0	0.0	0.0	0.0	0.0	0.0	0.0
OTHER INVERTS	88.4	16.1	10.1	16.1	94.8	256.0	507.7	100.3	136.0	26.9	27.6
TOTAL INVERTS	217.4	300.5	435.2	340.4	203.5	1238.3	685.2	451.1	390.7	703.3	451.3
MISC.	11.5	1.8	0.0	4.6	3.5	4.9	0.0	129.0	12.6	209.4	74.1
TOTAL CATCH	1467.6	728.6	2215.2	982.6	8245.1	4387.0	3681.5	3840.0	5889.9	1265.5	1424.0

Table 2.--Continued.

STATION ID	3534	3538	3542	3544	3548	3706	3710	3714	3718	3722	3726
MONTH/DAY/YEAR	6/19/94	6/29/94	6/30/94	7/ 6/94	7/ 7/94	6/ 4/94	6/ 5/94	6/ 7/94	6/ 9/94	6/12/94	6/15/94
LATITUDE START	56 39.6	56 40.4	56 39.2	56 40.6	56 39.4	56 59.2	57 0.9	56 59.8	56 59.5	56 58.6	57 1.3
LONGITUDE START	168 18.3	169 31.7	170 42.4	171 21.2	172 30.9	159 42.1	160 54.1	162 9.0	163 24.0	164 37.0	165 50.2
LORAN START	18650.70	18612.80	18401.10	18198.50	17758.80	45946.40	18706.40	18705.20	18705.10	18704.80	18711.70
LORAN START	49390.60	49840.40	50101.40	35069.00	34922.30	33265.10	46428.70	46928.90	47434.00	47924.10	48414.30
GEAR DEPTH	57	43	62	65	79	29	37	33	35	37	38
DURATION IN HOURS	0.52	0.52	0.48	0.51	0.50	0.48	0.51	0.49	0.50	0.49	0.49
DISTANCE FISHED	1.50	1.56	1.49	1.51	1.51	1.58	1.53	1.55	1.50	1.51	1.54
PERFORMANCE / GEAR	0 / 44	0 / 44	0 / 44	0 / 44	0 / 44	0 / 44	0 / 44	0 / 44	0 / 44	0 / 44	0 / 44
POLLOCK	102.1	2289.5	1088.2	2863.8	0.0	250.4	11331.4	105.4	4438.6	9517.6	108.2
PAC COD	73.4	233.9	225.3	131.4	86.6	379.6	296.3	176.4	81.6	128.5	188.9
PAC OC PERCH	0.0	0.0	0.0	0.0	0.0	0.0	0.0	0.0	0.0	0.0	0.0
OTHER RCKFISH	0.0	0.0	0.0	0.0	0.0	0.0	0.0	0.0	0.0	0.0	0.0
SABLEFISH	0.0	0.0	0.0	0.0	0.0	0.0	0.0	0.0	0.0	0.0	0.0
PAC HERRING	0.0	0.0	0.0	0.0	0.0	0.0	0.0	0.0	0.0	0.0	0.0
ATKA MACKEREL	0.0	0.0	0.0	0.0	0.0	0.0	0.0	0.0	0.0	0.0	0.0
SCULPINS	11.0	196.9	9.9	2.0	0.0	89.1	6.4	76.5	50.5	6.4	0.0
EELPOUTS	2.0	0.0	0.2	0.0	0.0	0.0	0.0	0.0	0.0	0.0	29.1
OTHER RNDFISH	2.9	52.7	10.1	0.4	0.7	33.7	13.0	19.4	2.2	14.8	6.6
TOT ROUND FISH	191.4	2773.0	1333.8	2997.6	87.3	752.9	11647.1	377.7	4572.8	9667.3	332.9
YELLOW SOLE	0.0	20.7	0.0	0.0	0.0	298.3	402.3	826.5	432.3	1106.1	2002.9
ROCK SOLE	0.9	271.8	0.0	0.0	18.3	1213.2	759.5	1706.6	139.3	282.2	329.8
FLATHEAD SOLE	23.4	47.2	254.9	135.4	56.7	40.3	181.2	257.1	112.7	550.9	647.3
ALASKA PLAICE	2.4	94.6	0.0	0.0	0.0	0.0	99.6	75.2	105.4	206.8	465.0
GREENLAND TBT	0.0	0.0	0.0	0.0	0.0	0.0	0.0	0.0	0.0	0.0	0.0
ARROWTOOTH FL	520.3	368.6	147.7	121.3	1121.7	0.0	0.0	34.6	9.5	0.0	0.0
PAC HALIBUT	15.9	126.1	51.4	45.9	116.6	35.1	85.1	57.3	11.2	26.2	36.6
OTHER FLTFISH	2.0	0.0	0.2	16.1	34.4	11.2	4.0	4.2	0.0	0.0	0.0
TOT FLATFISH	564.8	929.0	454.2	318.6	1347.7	1598.1	1531.8	2961.5	810.4	2172.2	3481.6
SKATES	17.0	0.0	73.4	0.4	52.7	0.0	0.0	0.0	0.0	86.6	10.1
SHARKS	0.0	0.0	0.0	0.0	0.0	0.0	0.0	0.0	0.0	0.0	0.0
TOT ELASMOBRH	17.0	0.0	73.4	0.4	52.7	0.0	0.0	0.0	0.0	86.6	10.1
RED KING CRAB	0.0	0.0	0.0	0.0	0.0	34.6	86.0	93.7	91.3	0.0	0.0
BLUE KING CRAB	0.0	201.7	0.0	0.0	0.0	0.0	0.0	0.0	0.0	0.0	0.0
TANNER, BAIRDI	24.3	26.9	30.2	4.6	3.1	40.3	20.5	42.5	27.8	23.6	7.7
TANNER, OPILIO	80.9	2.9	12.8	179.5	10.1	0.0	0.0	0.0	0.2	0.9	72.8
OTHER CRAB	30.9	151.9	41.0	4.4	6.0	15.2	13.0	5.5	80.0	75.4	206.4
SNAILS	27.6	0.0	23.6	11.7	15.4	0.0	0.0	5.3	87.3	128.8	551.2
SHRIMP	0.0	0.0	0.4	0.0	3.1	0.0	0.0	0.0	0.0	0.0	0.0
STARFISH	66.6	295.0	183.4	7.7	653.5	295.9	174.6	713.9	498.7	283.1	247.8
SQUID	0.0	0.0	0.0	0.0	0.0	0.0	0.0	0.0	0.0	0.0	0.0
OCTOPUS	0.0	75.0	1.8	0.0	0.0	0.0	0.0	0.0	0.0	0.0	0.0
OTHER INVERTS	16.8	2738.8	6.8	0.4	1.1	326.5	503.3	516.1	59.5	95.7	136.0
TOTAL INVERTS	246.9	3492.1	300.1	208.3	692.3	712.5	797.4	1377.0	844.8	607.4	1221.8
MISC.	14.6	80.7	5.3	2.4	2.4	0.4	1.3	10.4	187.6	99.9	157.0
TOTAL CATCH	1034.6	7274.8	2166.7	3527.4	2182.4	3064.0	13977.6	4726.5	6415.7	12633.4	5203.4

Table 2.--Continued.

STATION ID	3730	3734	3738	3742	3744	3748	3906	3910	3914	3918	3922
MONTH/DAY/YEAR	6/18/94	6/19/94	6/29/94	6/30/94	7/ 6/94	7/ 7/94	6/ 4/94	6/ 5/94	6/ 7/94	6/ 9/94	6/12/94
LATITUDE START	56 58.7	57 0.8	56 59.6	56 59.6	57 0.4	56 59.8	57 19.9	57 20.4	57 18.5	57 21.6	57 18.8
LONGITUDE START	167 7.5	168 21.4	169 33.6	170 46.2	171 24.3	172 38.8	159 40.5	160 55.3	162 6.3	163 24.5	164 37.3
LORAN START	18710.70	18718.90	35023.40	18511.20	18270.90	17785.20	33151.10	18725.30	18725.10	18730.40	18731.00
LORAN START	48932.50	49426.70	49903.20	35094.40	34997.70	34815.90	45929.30	46429.50	46905.40	47426.40	47914.80
GEAR DEPTH	40	43	32	52	59	67	30	33	27	28	35
DURATION IN HOURS	0.49	0.48	0.51	0.49	0.50	0.50	0.48	0.48	0.51	0.49	0.49
DISTANCE FISHED	1.53	1.39	1.58	1.54	1.44	1.51	1.61	1.56	1.65	1.43	1.44
PERFORMANCE / GEAR	0 / 44	0 / 44	0 / 44	0 / 44	0 / 44	0 / 44	0 / 44	0 / 44	0 / 44	0 / 44	0 / 44
POLLOCK	149.7	2016.6	213.8	605.2	4137.4	0.4	205.5	1739.7	592.8	351.0	281.3
PAC COD	486.8	384.7	182.3	68.8	165.8	32.6	472.9	266.5	9.7	145.1	37.9
PAC OC PERCH	0.0	0.0	0.0	0.0	0.0	0.0	0.0	0.0	0.0	0.0	0.0
OTHER RCKFISH	0.0	0.0	0.0	0.0	0.0	0.0	0.0	0.0	0.0	0.0	0.0
SABLEFISH	0.0	0.0	0.0	0.0	0.0	0.0	0.0	0.0	0.0	0.0	0.0
PAC HERRING	0.0	0.0	0.0	0.0	0.0	0.0	0.0	0.0	0.7	0.0	0.0
ATKA MACKEREL	0.0	0.0	0.0	0.0	0.0	0.0	0.0	0.0	0.0	0.0	0.0
SCULPINS	0.0	44.3	205.0	48.7	28.4	4.9	24.5	75.8	36.2	40.6	13.9
EELPOUTS	0.0	7.5	0.0	12.1	3.5	0.7	0.0	0.0	0.0	0.0	3.3
OTHER RNDFISH	10.1	8.4	6.2	8.4	33.3	0.7	7.5	28.7	6.2	11.0	4.0
TOT ROUND FISH	646.6	2461.5	607.4	743.2	4368.5	39.2	710.3	2110.7	645.5	547.6	340.4
YELLOW SOLE	351.9	32.6	390.4	0.0	0.0	0.0	1193.6	158.1	593.5	812.4	1479.7
ROCK SOLE	110.7	203.7	1157.9	34.8	0.0	1.5	2495.6	818.4	1188.1	994.3	305.3
FLATHEAD SOLE	290.8	104.9	22.7	89.9	69.2	187.4	65.9	145.1	119.9	107.4	170.6
ALASKA PLAICE	11.9	12.1	76.7	40.6	0.0	0.0	0.0	32.0	144.2	207.9	436.5
GREENLAND TBT	0.0	0.0	0.0	0.0	0.0	0.0	0.0	0.0	0.0	0.0	0.0
ARROWTOOTH FL	20.9	69.7	4.4	269.4	183.9	163.4	0.0	20.5	0.0	0.0	0.0
PAC HALIBUT	5.3	0.0	9.0	58.4	119.5	86.2	37.7	13.9	1.8	37.3	0.0
OTHER FLTFISH	0.0	0.0	0.0	0.0	0.0	7.3	50.9	0.7	0.7	0.0	0.0
TOT FLATFISH	791.5	423.1	1661.2	493.2	372.6	445.8	3843.8	1188.5	2048.1	2159.2	2392.2
SKATES	44.3	26.9	153.2	367.1	39.0	29.3	0.0	0.0	0.0	74.1	44.5
SHARKS	0.0	0.0	0.0	0.0	0.0	0.0	0.0	0.0	0.0	0.0	0.0
TOT ELASMOBRH	44.3	26.9	153.2	367.1	39.0	29.3	0.0	0.0	0.0	74.1	44.5
RED KING CRAB	0.0	0.0	38.6	0.0	0.0	0.0	50.9	119.7	57.5	14.6	0.0
BLUE KING CRAB	0.0	0.0	284.8	0.0	0.0	0.0	0.0	0.0	0.0	0.0	0.0
TANNER, BAIRDI	48.1	9.3	7.9	4.6	6.4	21.6	21.8	2.9	70.5	48.7	86.9
TANNER, OPILIO	42.5	15.0	12.6	0.7	49.6	6.8	0.0	0.0	0.0	0.0	12.8
OTHER CRAB	363.3	16.3	75.4	204.6	85.1	35.3	14.1	13.7	1.8	23.1	443.6
SNAILS	445.1	0.0	120.2	57.8	28.4	14.6	6.6	3.3	0.0	42.3	144.6
SHRIMP	0.0	0.0	0.0	0.0	0.7	0.4	0.0	0.0	0.0	0.0	0.0
STARFISH	93.9	247.4	784.8	68.8	1.1	126.3	891.3	986.1	130.3	399.0	413.1
SQUID	0.0	0.0	0.0	0.0	0.0	0.0	0.0	0.0	0.0	0.0	0.0
OCTOPUS	0.0	0.0	0.0	0.0	0.0	0.0	0.0	0.0	0.0	0.0	0.0
OTHER INVERTS	217.4	105.8	181.9	12.3	9.5	1.5	15.0	660.9	22.9	25.4	797.4
TOTAL INVERTS	1210.3	393.7	1506.2	348.8	180.8	206.6	999.8	1786.6	283.1	553.1	1898.4
MISC.	328.3	19.0	107.1	60.4	0.0	0.7	1.8	6.6	0.0	21.2	637.8
TOTAL CATCH	3021.0	3324.1	4035.1	2012.6	4960.9	721.6	5555.7	5092.5	2976.7	3355.2	5313.4

Table 2.--Continued.

STATION ID	3926	3930	3934	3938	3942	3944	3948	4106	4110	4114	4118
MONTH/DAY/YEAR	6/15/94	6/18/94	6/19/94	6/29/94	7/ 1/94	7/ 6/94	7/ 7/94	6/ 4/94	6/ 5/94	6/ 7/94	6/ 8/94
LATITUDE START	57 19.2	57 18.9	57 20.3	57 19.8	57 21.0	57 20.3	57 20.9	57 39.8	57 40.7	57 38.0	57 39.3
LONGITUDE START	165 50.1	167 9.1	168 22.4	169 35.9	170 52.7	171 28.5	172 48.2	159 37.9	160 52.7	162 8.1	163 22.2
LORAN START	18735.60	18741.10	18748.10	34905.90	18506.70	18283.40	17781.40	33031.10	18739.30	18739.80	18743.10
LORAN START	48401.00	48928.30	49414.00	49896.50	34942.90	34864.30	34680.10	45909.90	46407.20	46907.50	47399.10
GEAR DEPTH	37	37	39	33	45	54	63	26	29	24	24
DURATION IN HOURS	0.50	0.49	0.51	0.50	0.50	0.50	0.50	0.49	0.51	0.50	0.51
DISTANCE FISHED	1.48	1.60	1.50	1.56	1.61	1.47	1.50	1.54	1.71	1.48	1.56
PERFORMANCE / GEAR	0 / 44	0 / 44	0 / 44	0 / 44	0 / 44	0 / 44	0 / 44	0 / 44	0 / 44	0 / 44	0 / 44
POLLOCK	139.3	321.7	805.6	3334.7	1301.4	1551.2	2.0	718.3	56.2	255.1	450.4
PAC COD	343.3	264.3	221.1	256.4	506.6	461.4	150.1	565.0	128.8	66.1	135.6
PAC OC PERCH	0.0	0.0	0.0	0.0	0.0	0.0	0.0	0.0	0.0	0.0	0.0
OTHER RCKFISH	0.0	0.0	0.0	0.0	0.0	0.0	0.0	0.0	0.0	0.0	0.0
SABLEFISH	0.0	0.0	0.0	0.0	0.0	0.0	0.0	0.0	0.0	0.0	0.0
PAC HERRING	0.0	2.0	1.8	0.0	2.2	0.0	0.0	83.6	0.0	2.9	0.0
ATKA MACKEREL	0.0	0.0	0.0	0.0	0.0	0.0	0.0	0.0	0.0	0.0	0.0
SCULPINS	10.1	18.5	53.8	102.3	47.0	45.0	25.6	58.0	11.0	37.0	21.8
EELPOUTS	0.9	1.3	0.0	0.0	0.0	9.7	0.0	0.0	0.0	0.0	0.0
OTHER RNDFISH	0.9	20.5	16.8	9.7	1.8	1.5	0.9	18.3	16.5	14.6	15.7
TOT ROUND FISH	494.5	628.3	1099.0	3703.1	1858.9	2068.8	178.6	1443.2	212.5	375.7	623.5
YELLOW SOLE	667.3	341.5	257.3	240.3	1.5	0.0	0.0	1154.6	1241.0	1646.9	1793.5
ROCK SOLE	79.4	206.1	1339.5	1578.5	103.0	27.8	34.0	2120.6	1161.4	2552.5	1895.8
FLATHEAD SOLE	59.5	275.4	25.6	8.6	258.2	128.8	141.5	27.6	153.7	143.5	108.5
ALASKA PLAICE	46.1	66.1	89.1	100.3	1.1	56.0	0.0	0.0	84.2	255.1	410.9
GREENLAND TBT	0.0	0.0	0.0	0.0	0.0	58.6	0.0	0.0	0.0	0.0	0.0
ARROWTOOTH FL	0.0	7.1	67.0	0.0	107.4	56.9	135.4	0.0	0.0	0.0	0.0
PAC HALIBUT	8.6	17.6	75.0	6.8	88.4	24.5	133.4	100.5	7.3	40.3	22.5
OTHER FLT FISH	0.0	0.0	0.0	0.0	0.0	0.0	0.0	22.7	8.6	30.6	0.0
TOT FLAT FISH	860.9	913.8	1853.4	1934.6	559.5	352.5	444.2	3426.0	2656.1	4669.0	4231.1
SKATES	45.6	138.0	6.2	0.0	128.3	239.9	50.0	0.0	0.0	41.2	17.4
SHARKS	0.0	0.0	0.0	0.0	0.0	0.0	0.0	0.0	0.0	0.0	0.0
TOT ELASMOBRH	45.6	138.0	6.2	0.0	128.3	239.9	50.0	0.0	0.0	41.2	17.4
RED KING CRAB	0.0	0.0	0.0	42.8	0.0	0.0	0.0	7.3	114.4	98.8	0.0
BLUE KING CRAB	0.0	0.0	7.3	46.3	0.0	0.0	0.0	0.0	0.0	0.0	0.0
TANNER, BAIRDI	2.4	4.6	0.2	2.4	35.7	4.2	6.2	2.0	11.9	11.2	4.2
TANNER, OPILIO	191.1	89.7	17.6	39.9	25.4	87.1	1.8	0.0	0.0	0.0	0.0
OTHER CRAB	171.3	136.0	340.2	42.3	211.4	303.8	71.2	2.9	51.4	6.2	105.8
SNAILS	392.0	140.0	80.2	0.0	97.7	115.5	29.3	7.9	93.9	2.9	64.8
SHRIMP	0.0	0.0	0.0	0.0	0.0	2.2	0.7	0.0	0.0	0.0	0.0
STARFISH	246.9	2462.8	217.6	827.6	2.6	7.1	0.9	455.0	1777.2	370.8	1102.8
SQUID	0.0	0.0	0.0	0.0	0.0	0.0	0.0	0.0	0.0	0.0	0.0
OCTOPUS	0.0	0.0	0.0	0.0	0.0	0.0	0.0	0.0	0.0	0.0	0.0
OTHER INVERTS	104.7	143.7	15.9	68.1	125.2	15.0	9.3	56.0	168.2	133.2	30.6
TOTAL INVERTS	1108.5	2976.9	679.0	1069.5	498.0	534.8	119.3	531.1	2217.0	623.0	1308.2
MISC.	136.7	140.7	149.9	17.2	42.8	0.0	0.7	0.9	184.3	0.7	6.2
TOTAL CATCH	2646.2	4797.7	3787.6	6724.3	3087.6	3196.1	792.8	5401.1	5269.9	5709.6	6186.4

Table 2.--Continued.

STATION ID	4122	4126	4130	4134	4138	4142	4144	4148	4306	4310	4314
MONTH/DAY/YEAR	6/12/94	6/15/94	6/18/94	6/19/94	6/28/94	7/ 1/94	7/ 6/94	7/ 7/94	6/ 4/94	6/ 5/94	6/ 7/94
LATITUDE START	57 38.5	57 40.5	57 38.4	57 40.4	57 40.1	57 40.5	57 40.4	57 39.7	58 0.3	58 0.2	57 58.8
LONGITUDE START	164 37.2	165 52.2	167 8.1	168 24.2	169 38.0	170 54.2	171 31.8	172 47.9	159 36.5	160 50.9	162 5.9
LORAN START	18745.80	18749.50	18750.40	18743.50	34701.00	18457.40	18253.90	17797.30	32906.60	18747.50	18748.70
LORAN START	47895.90	48388.00	48889.20	49373.40	49807.50	34738.90	34680.90	34531.60	45901.40	46388.70	46881.90
GEAR DEPTH	29	34	36	37	38	46	54	65	21	24	19
DURATION IN HOURS	0.49	0.49	0.49	0.50	0.50	0.50	0.50	0.50	0.50	0.36	0.49
DISTANCE FISHED	1.50	1.47	1.56	1.64	1.52	1.56	1.53	1.45	1.58	1.15	1.56
PERFORMANCE / GEAR	0 / 44	0 / 44	0 / 44	0 / 44	0 / 44	0 / 44	0 / 44	0 / 44	0 / 44	0 / 44	0 / 44
POLLOCK	398.8	49.4	393.5	1437.4	185.6	2905.0	5116.1	9040.5	54.9	302.0	313.1
PAC COD	43.4	100.5	1023.2	1317.5	656.5	240.3	241.4	1080.5	103.8	196.9	41.9
PAC OC PERCH	0.0	0.0	0.0	0.0	0.0	0.0	0.0	0.0	0.0	0.0	0.0
OTHER RCKFISH	0.0	0.0	0.0	0.0	0.0	0.0	0.0	0.0	0.0	0.0	0.0
SABLEFISH	0.0	0.0	0.0	0.0	0.0	0.0	0.0	0.0	0.0	0.0	0.0
PAC HERRING	0.0	0.0	5.3	2.4	2.0	0.0	0.0	0.0	30.2	0.0	0.0
ATKA MACKEREL	0.0	0.0	0.0	0.0	0.0	0.0	0.0	0.0	0.0	0.0	0.0
SCULPINS	44.1	63.3	175.9	0.0	21.2	320.3	77.6	7.3	54.2	22.3	17.9
EELPOUTS	0.0	0.0	4.0	0.0	0.0	15.4	2.6	0.0	0.0	0.0	0.0
OTHER RNDFISH	39.2	2.9	44.1	173.7	28.0	20.3	1.3	7.3	15.2	5.3	7.9
TOT ROUND FISH	525.6	216.1	1646.0	2931.1	893.3	3501.4	5439.0	10135.6	258.4	526.5	380.7
YELLOW SOLE	1076.1	777.1	610.9	142.4	311.7	52.7	0.0	0.0	1320.1	1003.3	801.4
ROCK SOLE	1065.3	117.9	253.5	1772.3	883.4	633.6	224.9	8.6	1369.5	1670.2	1877.5
FLATHEAD SOLE	63.5	18.1	180.1	134.9	324.7	491.4	175.5	112.7	107.8	32.2	44.5
ALASKA PLAICE	713.2	207.0	429.5	5.1	167.1	245.2	125.9	0.0	5.7	32.6	25.4
GREENLAND TBT	0.0	0.0	0.0	0.0	0.0	0.0	0.0	0.0	0.0	0.0	0.0
ARROWTOOTH FL	0.0	0.0	0.0	57.5	0.0	61.1	17.9	174.8	0.0	0.0	0.0
PAC HALIBUT	22.3	15.7	92.2	35.7	39.7	111.6	34.4	39.2	71.2	79.1	50.0
OTHER FLTFISH	0.0	0.0	0.0	0.0	0.0	0.0	0.0	0.0	125.0	58.2	66.6
TOT FLATFISH	2940.3	1135.8	1566.2	2148.0	1726.7	1595.5	578.5	335.3	2999.4	2875.7	2865.4
SKATES	0.0	69.7	10.6	321.2	104.9	344.4	150.6	270.1	0.0	0.0	0.0
SHARKS	0.0	0.0	0.0	0.0	0.0	0.0	0.0	0.0	0.0	0.0	0.0
TOT ELASMOBRH	0.0	69.7	10.6	321.2	104.9	344.4	150.6	270.1	0.0	0.0	0.0
RED KING CRAB	0.0	0.0	0.0	0.0	0.0	0.0	0.0	0.0	64.6	15.4	0.0
BLUE KING CRAB	0.0	0.0	0.0	0.0	32.6	0.0	0.0	0.0	0.0	0.0	0.0
TANNER, BAIRDI	3.7	0.0	0.0	0.0	0.0	17.2	6.2	13.0	0.0	0.4	0.0
TANNER, OPILIO	0.2	609.4	287.9	1424.2	44.8	44.8	183.4	60.0	0.0	0.0	0.0
OTHER CRAB	68.8	330.9	30.6	703.3	66.1	47.6	183.0	95.2	3.3	11.7	25.4
SNAILS	84.4	438.3	0.0	112.4	0.0	440.0	211.0	59.3	0.4	14.6	15.9
SHRIMP	0.0	0.0	0.0	0.0	0.0	0.0	0.0	0.0	0.0	0.0	0.0
STARFISH	335.3	239.4	1017.9	856.3	918.4	247.6	22.7	7.3	322.1	242.3	398.4
SQUID	0.0	0.0	0.0	0.0	0.0	0.0	0.0	0.0	0.0	0.0	0.0
OCTOPUS	0.0	0.0	0.0	0.0	0.0	0.0	0.0	0.0	0.0	0.0	0.0
OTHER INVERTS	669.1	866.9	4.0	509.9	98.8	347.9	15.2	47.8	23.1	17.2	25.1
TOTAL INVERTS	1161.6	2484.8	1340.4	3606.1	1160.7	1145.1	621.5	282.6	413.6	301.6	464.7
MISC.	152.8	150.4	0.0	407.4	16.3	71.7	0.0	0.0	0.0	0.7	5.3
TOTAL CATCH	4780.3	4056.7	4563.1	9413.8	3902.0	6658.0	6789.6	11023.6	3671.4	3704.4	3716.1

Table 2.--Continued.

STATION ID	4318	4322	4326	4328	4330	4338	4342	4344	4348	4506	4510
MONTH/DAY/YEAR	6/ 8/94	6/12/94	6/15/94	6/24/94	6/24/94	6/28/94	7/ 2/94	7/ 6/94	7/ 7/94	6/ 4/94	6/ 5/94
LATITUDE START	58 1.4	57 59.6	57 59.5	57 59.8	57 59.4	58 0.4	57 59.6	58 0.1	58 1.1	58 19.3	58 19.6
LONGITUDE START	163 22.4	164 39.0	165 53.0	166 30.4	167 10.2	169 41.9	170 57.7	171 35.6	172 52.0	159 34.1	160 47.7
LORAN START	18750.30	18750.60	18748.70	18745.70	18740.30	34471.30	18381.80	18197.90	17767.70	32781.90	32928.50
LORAN START	47379.90	47880.70	48359.30	48596.90	48849.60	49701.40	34516.30	34473.10	34355.50	45889.50	46364.80
GEAR DEPTH	22	24	30	33	34	38	47	54	60	12	10
DURATION IN HOURS	0.49	0.50	0.49	0.50	0.49	0.49	0.49	0.50	0.50	0.51	0.49
DISTANCE FISHED	1.51	1.48	1.54	1.58	1.50	1.55	1.50	1.53	1.55	1.55	1.53
PERFORMANCE / GEAR	0 / 44	0 / 44	0 / 44	0 / 44	0 / 44	0 / 44	0 / 44	0 / 44	0 / 44	0 / 44	0 / 44
POLLOCK	802.0	54.7	721.4	317.9	408.3	859.6	3541.3	1479.3	3890.1	27.6	0.7
PAC COD	802.0	37.5	235.2	116.6	402.1	316.8	537.3	205.3	435.0	20.1	100.3
PAC OC PERCH	0.0	0.0	0.0	0.0	0.0	0.0	0.0	0.0	0.0	0.0	0.0
OTHER RCKFISH	0.0	0.0	0.0	0.0	0.0	0.0	0.0	0.0	0.0	0.0	0.0
SABLEFISH	0.0	0.0	0.0	0.0	0.0	0.0	0.0	0.0	0.0	0.0	0.0
PAC HERRING	0.0	0.0	2.6	0.0	1.3	0.0	2.2	0.0	0.0	0.0	13.2
ATKA MACKEREL	0.0	0.0	0.0	0.0	0.0	0.0	0.0	0.0	0.0	0.0	0.0
SCULPINS	4.0	36.8	127.6	198.4	29.1	241.8	16.8	35.3	44.8	112.2	9.9
EELPOUTS	0.0	0.0	0.0	0.0	0.0	3.5	30.2	7.3	1.8	0.0	0.0
OTHER RNDFISH	8.2	5.5	41.0	5.7	4.2	7.9	3.1	1.3	3.1	12.6	20.7
TOT ROUND FISH	1616.2	134.5	1127.9	638.7	845.0	1429.7	4130.8	1728.4	4374.6	172.4	144.8
YELLOW SOLE	1676.6	1424.2	1615.1	1644.2	503.3	382.9	58.4	24.5	0.0	2912.5	584.2
ROCK SOLE	6848.0	1120.6	2123.9	252.4	66.8	148.2	1524.3	183.6	44.1	430.8	724.4
FLATHEAD SOLE	16.1	9.3	24.7	13.4	22.7	24.0	332.5	602.7	275.4	0.0	0.0
ALASKA PLAICE	723.1	188.7	990.3	336.2	198.0	1749.6	3.7	31.7	0.0	178.1	1.3
GREENLAND TBT	0.0	0.0	0.0	0.0	0.0	0.0	2.2	30.2	49.6	0.0	0.0
ARROWTOOTH FL	0.0	0.0	0.0	0.0	0.0	0.0	0.0	0.4	21.4	0.0	0.0
PAC HALIBUT	95.2	45.2	5.3	0.0	16.1	14.1	65.7	1.5	4.2	7.5	98.3
OTHER FLT FISH	0.0	0.0	0.0	0.0	0.0	0.0	0.0	0.0	0.0	344.8	180.6
TOT FLAT FISH	9359.1	2788.0	4759.4	2246.3	806.9	2318.8	1986.8	874.8	394.6	3873.8	1588.9
SKATES	0.0	0.0	0.0	14.6	9.7	20.5	156.7	217.8	148.6	0.0	0.0
SHARKS	0.0	0.0	0.0	0.0	0.0	0.0	0.0	0.0	0.0	0.0	0.0
TOT ELASMOBRH	0.0	0.0	0.0	14.6	9.7	20.5	156.7	217.8	148.6	0.0	0.0
RED KING CRAB	0.0	0.0	0.0	0.0	0.0	0.0	0.0	0.0	0.0	0.0	0.0
BLUE KING CRAB	0.0	0.0	0.0	0.0	0.0	0.0	0.0	0.0	0.0	0.0	0.0
TANNER, BAIRDI	0.0	0.7	0.0	11.5	4.9	0.4	2.2	2.0	26.9	0.0	0.0
TANNER, OPILIO	0.0	0.0	731.1	961.0	584.9	59.1	166.0	68.6	191.8	0.0	0.0
OTHER CRAB	2.0	169.5	335.8	460.5	738.6	750.0	24.9	29.8	178.6	11.5	2.4
SNAILS	14.1	189.8	63.3	394.8	296.5	112.7	123.2	49.6	96.6	0.0	0.0
SHRIMP	0.0	0.0	0.0	0.0	0.0	0.0	0.0	0.4	0.0	0.7	0.0
STARFISH	99.0	445.6	275.6	149.3	68.1	346.3	214.3	66.4	41.4	452.8	166.2
SQUID	0.0	0.0	0.0	0.0	0.0	0.0	0.0	0.0	0.0	0.0	0.0
OCTOPUS	0.0	0.0	0.0	0.0	0.0	0.0	0.0	0.0	0.0	0.0	0.0
OTHER INVERTS	38.4	4.4	20.9	228.2	424.0	385.6	72.8	71.2	3.1	30.2	4.6
TOTAL INVERTS	153.4	810.0	1426.6	2205.3	2116.9	1654.1	603.4	287.9	538.4	495.2	173.3
MISC.	0.0	125.9	213.4	411.4	255.7	0.0	0.0	0.0	0.0	0.0	0.2
TOTAL CATCH	11128.8	3858.3	7527.3	5516.2	4034.3	5423.2	6877.8	3109.0	5456.2	4541.3	1907.2

Table 2.--Continued.

STATION ID	4514	4518	4522	4526	4528	4530	4538	4542	4544	4548	4552
MONTH/DAY/YEAR	6/ 7/94	6/ 8/94	6/13/94	6/14/94	6/24/94	6/24/94	6/28/94	7/ 2/94	7/ 4/94	7/ 8/94	7/11/94
LATITUDE START	58 17.6	58 20.5	58 19.1	58 21.2	58 19.8	58 19.8	58 20.5	58 19.6	58 20.5	58 20.6	58 19.6
LONGITUDE START	162 3.2	163 23.1	164 38.5	165 55.4	166 33.5	167 11.4	169 44.7	171 1.2	171 38.8	172 54.2	174 17.9
LORAN START	18750.60	18748.80	18745.40	18734.10	18726.90	18714.10	34232.50	18302.90	18135.30	17750.80	17286.50
LORAN START	46852.70	47363.20	47846.30	48324.30	48562.30	48791.00	49586.80	34279.90	34247.00	34155.70	34035.80
GEAR DEPTH	23	19	23	23	25	27	37	46	52	60	90
DURATION IN HOURS	0.49	0.50	0.48	0.52	0.50	0.50	0.50	0.50	0.50	0.50	0.50
DISTANCE FISHED	1.51	1.57	1.52	1.48	1.51	1.60	1.53	1.57	1.54	1.43	1.50
PERFORMANCE / GEAR	0 / 44	0 / 44	0 / 44	0 / 44	0 / 44	0 / 44	0 / 44	0 / 44	0 / 44	0 / 44	0 / 44
POLLOCK	87.7	275.6	221.3	144.6	422.4	1440.7	381.4	312.0	1123.7	1705.1	2541.7
PAC COD	94.8	58.4	178.6	59.7	211.2	460.8	204.6	88.8	330.5	482.2	44.1
PAC OC PERCH	0.0	0.0	0.0	0.0	0.0	0.0	0.0	0.0	0.0	0.0	3.5
OTHER RCKFISH	0.0	0.0	0.0	0.0	0.0	0.0	0.0	0.0	0.0	0.0	0.0
SABLEFISH	0.0	0.0	0.0	0.0	0.0	0.0	0.0	0.0	0.0	0.0	0.0
PAC HERRING	0.0	0.0	0.0	0.0	2.4	1.1	0.4	0.4	0.7	0.0	0.0
ATKA MACKEREL	0.0	0.0	0.0	0.0	0.0	0.0	0.0	0.0	0.0	0.0	0.0
SCULPINS	147.5	46.7	43.2	43.2	113.1	294.1	114.2	41.4	11.9	39.9	83.1
EELPOUTS	0.0	0.0	0.0	0.0	0.0	0.0	5.7	9.5	36.2	11.5	0.4
OTHER RNFISH	22.7	6.8	9.0	14.6	29.5	16.8	5.5	6.0	5.7	0.0	144.6
TOT ROUND FISH	352.7	387.6	452.2	262.1	778.7	2213.4	711.9	458.1	1508.6	2238.6	2817.5
YELLOW SOLE	657.4	2842.4	585.1	702.0	867.3	1061.7	572.8	91.3	14.3	0.0	0.0
ROCK SOLE	3952.7	1557.4	1510.2	590.2	1324.5	909.2	115.3	125.0	246.5	49.8	9.3
FLATHEAD SOLE	15.7	173.7	35.1	0.0	7.5	0.0	11.7	79.6	85.8	240.1	84.4
ALASKA PLAICE	5.7	208.1	196.7	81.6	114.9	224.4	443.4	149.7	238.8	0.0	0.0
GREENLAND TBT	0.0	0.0	0.0	0.0	0.0	0.0	0.0	0.0	17.2	0.0	0.0
ARROWTOOTH FL	0.0	0.0	0.0	0.0	0.0	0.0	0.0	0.2	0.0	23.1	431.9
PAC HALIBUT	30.4	254.9	19.6	32.0	19.4	8.6	0.0	37.3	3.7	5.7	52.9
OTHER FLTFISH	71.2	11.5	0.7	3.5	1.1	1.5	0.0	0.0	0.0	0.0	10.4
TOT FLATFISH	4733.1	5047.9	2347.3	1409.2	2334.7	2205.5	1143.1	483.0	606.3	318.8	588.9
SKATES	18.5	0.0	0.0	0.0	0.0	0.0	40.6	57.8	131.0	287.9	224.7
SHARKS	0.0	0.0	0.0	0.0	0.0	0.0	0.0	0.0	0.0	0.0	0.0
TOT ELASMOBRH	18.5	0.0	0.0	0.0	0.0	0.0	40.6	57.8	131.0	287.9	224.7
RED KING CRAB	11.7	0.0	9.9	0.0	0.0	0.0	0.0	0.0	0.0	0.0	0.0
BLUE KING CRAB	0.0	0.0	0.0	0.0	0.0	0.0	0.0	0.0	0.0	0.0	0.0
TANNER, BAIRDI	0.0	0.0	0.0	0.9	0.0	0.2	0.0	0.0	0.2	16.8	3.3
TANNER, OPILIO	0.0	0.0	0.0	0.4	40.6	43.9	142.0	48.3	224.2	309.1	0.0
OTHER CRAB	60.4	27.3	19.4	114.2	84.2	61.3	99.6	60.8	45.6	75.4	28.9
SNAILS	21.4	14.8	2.2	64.8	88.0	26.2	28.0	96.3	88.8	36.2	39.7
SHRIMP	0.0	0.0	0.0	0.0	0.0	0.0	0.0	0.4	0.9	0.0	13.4
STARFISH	581.8	891.8	868.4	443.8	624.8	513.9	79.1	190.7	64.6	54.5	66.4
SQUID	0.0	0.0	0.0	0.0	0.0	0.0	0.0	0.0	0.0	0.0	0.0
OCTOPUS	0.0	0.0	0.0	0.0	0.0	0.0	0.0	0.0	0.0	0.0	0.0
OTHER INVERTS	9.3	107.6	262.6	21.2	40.8	72.3	114.9	7.1	14.8	14.1	30.0
TOTAL INVERTS	684.5	1041.5	1162.5	645.3	878.3	717.8	463.6	403.7	439.2	506.0	181.7
MISC.	4.2	0.0	6.0	13.7	20.3	0.0	0.0	7.9	0.0	0.0	0.4
TOTAL CATCH	5793.1	6477.0	3967.9	2330.3	4012.0	5136.8	2359.2	1410.5	2685.0	3351.3	3813.1

Table 2.--Continued.

STATION ID	4718	4722	4726	4728	4730	4738	4742	4744	4748	4752	4756
MONTH/DAY/YEAR	6/ 8/94	6/13/94	6/14/94	6/25/94	6/24/94	6/28/94	7/ 2/94	7/ 4/94	7/ 8/94	7/11/94	7/24/94
LATITUDE START	58 40.8	58 39.9	58 40.2	58 39.6	58 39.6	58 40.0	58 39.4	58 40.5	58 39.7	58 39.8	58 39.6
LONGITUDE START	163 21.1	164 42.7	165 55.8	166 34.2	167 14.5	169 47.7	171 4.6	171 44.2	172 59.9	174 16.2	175 34.5
LORAN START	18740.10	18729.90	18711.50	33600.60	33702.30	33999.00	18226.20	18060.70	17701.50	17301.70	16877.00
LORAN START	47326.70	47832.20	48275.70	48504.20	48735.60	49478.50	34043.60	34017.30	33957.20	33861.20	33753.90
GEAR DEPTH	16	19	19	21	23	36	45	51	61	84	74
DURATION IN HOURS	0.51	0.51	0.50	0.49	0.51	0.49	0.51	0.50	0.50	0.50	0.51
DISTANCE FISHED	1.50	1.51	1.43	1.52	1.57	1.55	1.54	1.51	1.52	1.52	1.52
PERFORMANCE / GEAR	0 / 44	0 / 44	0 / 44	0 / 44	0 / 44	0 / 44	0 / 44	0 / 44	0 / 44	0 / 44	0 / 44
POLLOCK	73.4	94.4	183.9	177.5	278.4	459.0	56.0	1607.0	1094.2	112.7	675.7
PAC COD	36.4	158.7	2941.0	258.4	139.8	97.4	35.1	325.6	527.3	307.1	162.0
PAC OC PERCH	0.0	0.0	0.0	0.0	0.0	0.0	0.0	0.0	0.0	0.0	0.0
OTHER RCKFISH	0.0	0.0	0.0	0.0	0.0	0.0	0.0	0.0	0.0	0.0	0.0
SABLEFISH	0.0	0.0	0.0	0.0	0.0	0.0	0.0	0.0	0.0	0.0	0.0
PAC HERRING	0.0	3.7	0.0	3.7	6.4	2.4	0.9	0.0	4.6	0.0	0.0
ATKA MACKEREL	0.0	0.0	0.0	0.0	0.0	0.0	0.0	0.0	0.0	0.0	0.0
SCULPINS	119.9	197.5	175.5	178.6	88.0	99.2	3.5	19.0	47.2	0.9	6.4
EELPOUTS	0.0	0.0	0.0	0.0	0.0	25.6	3.7	11.7	6.2	1.8	1.8
OTHER RNDFISH	7.7	8.8	9.0	11.5	15.4	5.7	9.5	9.5	1.8	9.3	0.0
TOT ROUND FISH	237.4	463.2	3309.4	629.6	528.0	689.4	108.7	1972.7	1681.3	431.7	845.9
YELLOW SOLE	2179.9	4669.0	687.4	974.7	1290.6	297.6	27.3	16.5	0.0	0.0	0.0
ROCK SOLE	1434.1	684.1	571.0	772.7	831.6	167.8	18.1	169.3	104.1	160.9	34.6
FLATHEAD SOLE	0.0	23.4	0.0	4.6	6.4	13.0	29.8	63.7	178.4	114.4	277.1
ALASKA PLAICE	63.7	537.0	56.0	95.0	201.3	446.0	256.8	84.2	11.0	0.0	0.0
GREENLAND TBT	0.0	0.0	0.0	0.0	0.0	0.0	0.0	2.4	0.0	0.0	0.0
ARROWTOOTH FL	0.0	0.0	0.0	0.0	0.0	0.0	0.0	0.0	80.0	1985.7	334.2
PAC HALIBUT	50.7	58.9	5.7	6.8	17.2	6.2	21.6	0.0	6.2	84.7	12.3
OTHER FLT FISH	151.2	11.7	38.6	0.9	6.4	0.0	0.0	0.0	0.0	4.2	3.3
TOT FLAT FISH	3879.7	5984.0	1358.7	1854.8	2353.4	930.6	353.6	336.2	379.6	2349.9	661.6
SKATES	0.0	69.4	0.0	92.2	96.6	43.4	41.0	73.4	342.2	10.6	37.5
SHARKS	0.0	0.0	0.0	0.0	0.0	0.0	0.0	0.0	0.0	0.0	0.0
TOT ELASMOBRH	0.0	69.4	0.0	92.2	96.6	43.4	41.0	73.4	342.2	10.6	37.5
RED KING CRAB	2.0	5.1	0.0	5.5	0.0	0.0	2.0	0.0	0.0	0.0	0.0
BLUE KING CRAB	0.0	0.0	0.0	0.0	0.0	0.0	0.0	0.0	0.0	0.0	0.0
TANNER, BAIRDI	0.0	0.0	0.0	2.6	0.0	0.0	0.0	0.2	7.3	7.3	8.4
TANNER, OPILIO	0.0	0.0	0.0	1.5	3.3	174.8	52.2	33.5	163.1	0.0	0.0
OTHER CRAB	11.5	14.8	17.9	52.2	45.9	97.0	71.4	20.7	81.1	57.1	47.4
SNAILS	0.0	0.7	2.9	26.9	57.1	25.1	81.8	62.4	33.7	16.3	8.6
SHRIMP	0.0	0.7	0.0	0.0	0.7	0.0	0.2	0.2	1.1	8.4	0.0
STARFISH	215.0	1101.2	290.3	685.2	305.3	34.6	576.5	32.2	63.3	17.6	9.5
SQUID	0.0	0.0	0.0	0.0	0.0	0.0	0.0	0.0	0.0	0.0	0.0
OCTOPUS	0.0	0.0	0.0	0.0	0.0	0.0	0.0	0.0	0.0	16.1	0.2
OTHER INVERTS	1.3	11.0	20.3	39.5	19.0	77.2	16.3	52.7	24.3	17.0	0.9
TOTAL INVERTS	229.7	1133.4	331.4	813.5	431.2	408.7	800.5	201.9	373.9	139.8	75.0
MISC.	0.7	4.4	4.6	5.1	8.2	0.0	1.3	12.1	0.7	0.0	0.2
TOTAL CATCH	4347.5	7654.5	5004.1	3395.1	3417.4	2072.1	1305.1	2596.4	2777.6	2931.9	1620.2

Table 2.--Continued.

STATION ID	4758	4918	4922	4926	4928	4930	4938	4942	4944	4948	4952
MONTH/DAY/YEAR	7/24/94	6/ 8/94	6/13/94	6/14/94	6/25/94	6/25/94	6/27/94	7/ 2/94	7/ 4/94	7/ 8/94	7/11/94
LATITUDE START	58 40.0	58 58.4	58 58.9	59 1.2	59 0.6	58 59.9	59 0.3	58 59.3	59 0.3	58 59.6	59 0.3
LONGITUDE START	176 13.0	163 21.3	164 41.8	165 56.7	166 34.9	167 12.8	169 49.7	171 7.2	171 47.3	173 4.8	174 22.5
LORAN START	16667.30	18727.10	18709.30	18677.90	33389.40	33483.40	33753.00	18154.30	17996.20	17651.90	17267.20
LORAN START	33697.80	47304.00	47787.50	48219.90	48436.50	48646.10	49364.70	33805.30	33788.90	33747.50	33663.50
GEAR DEPTH	76	11	14	15	17	21	34	43	47	58	69
DURATION IN HOURS	0.50	0.49	0.48	0.49	0.49	0.49	0.49	0.50	0.50	0.50	0.51
DISTANCE FISHED	1.51	1.48	1.51	1.51	1.70	1.48	1.53	1.53	1.53	1.48	1.55
PERFORMANCE / GEAR	0 / 44	0 / 44	0 / 44	0 / 44	0 / 44	0 / 44	0 / 44	0 / 44	0 / 44	0 / 44	0 / 44
POLLOCK	26.5	101.6	161.4	33.1	147.3	46.3	618.4	7.3	338.9	683.7	929.5
PAC COD	161.2	96.8	1665.6	154.3	120.2	151.0	201.5	0.7	57.1	435.2	235.7
PAC OC PERCH	0.0	0.0	0.0	0.0	0.0	0.0	0.0	0.0	0.0	0.0	0.0
OTHER RCKFISH	0.0	0.0	0.0	0.0	0.0	0.0	0.0	0.0	0.0	0.0	0.0
SABLEFISH	0.0	0.0	0.0	0.0	0.0	0.0	0.0	0.0	0.0	0.0	0.0
PAC HERRING	0.0	0.0	0.0	0.0	0.0	0.0	0.4	0.2	1.8	0.0	0.0
ATKA MACKEREL	0.0	0.0	0.0	0.0	0.0	0.0	0.0	0.0	0.0	0.0	0.0
SCULPINS	0.4	100.8	245.8	47.4	63.9	187.6	65.5	2.2	3.5	98.3	44.3
EELPOUTS	2.0	0.0	0.0	0.0	0.0	0.0	17.4	7.9	12.1	1.5	9.0
OTHER RNDFISH	4.2	6.0	20.1	4.2	26.0	12.3	9.5	9.9	15.9	3.3	2.6
TOT ROUND FISH	194.2	305.1	2092.9	239.0	357.4	397.3	912.7	28.2	429.2	1222.0	1221.1
YELLOW SOLE	0.0	3203.3	2037.1	2442.3	2152.4	1757.5	201.5	17.2	11.2	3.1	0.0
ROCK SOLE	395.7	275.1	5239.1	958.8	1111.6	289.5	58.2	0.2	24.7	316.4	185.2
FLATHEAD SOLE	183.2	0.0	0.0	0.0	0.0	0.0	23.4	0.7	37.5	175.5	993.6
ALASKA PLAICE	0.0	66.1	88.2	574.7	105.4	84.2	613.3	33.3	76.7	456.6	0.0
GREENLAND TBT	4.2	0.0	0.0	0.0	0.0	0.0	0.0	0.0	0.0	43.9	0.0
ARROWTOOTH FL	147.9	0.0	0.0	0.0	0.0	0.0	0.0	0.0	0.0	50.9	281.3
PAC HALIBUT	34.6	15.4	243.0	75.6	32.6	33.1	5.5	0.0	19.4	8.6	35.9
OTHER FLTFISH	13.0	64.4	23.6	17.9	15.4	5.1	0.0	0.2	0.0	0.0	0.0
TOT FLATFISH	778.7	3624.4	7630.9	4069.3	3417.4	2169.4	901.9	51.6	169.5	1054.9	1496.1
SKATES	71.7	0.0	0.0	0.0	61.1	35.3	17.0	16.8	59.3	459.7	379.2
SHARKS	0.0	0.0	0.0	0.0	0.0	0.0	0.0	0.0	0.0	0.0	0.0
TOT ELASMOBRH	71.7	0.0	0.0	0.0	61.1	35.3	17.0	16.8	59.3	459.7	379.2
RED KING CRAB	0.0	0.0	2.2	0.0	0.0	15.4	0.0	8.2	0.0	0.0	0.0
BLUE KING CRAB	0.0	0.0	0.0	0.0	0.0	0.0	0.0	0.0	0.0	0.0	0.0
TANNER, BAIRDI	0.2	0.0	0.0	0.0	0.2	0.4	0.0	0.7	0.0	9.9	37.9
TANNER, OPILIO	0.2	0.0	0.0	0.0	0.0	0.0	220.2	125.0	220.0	54.2	2.6
OTHER CRAB	95.0	3.3	6.2	24.5	82.9	69.4	205.7	51.1	71.9	50.9	248.9
SNAILS	19.6	0.0	0.0	0.0	8.2	30.0	35.3	89.3	69.9	180.3	203.3
SHRIMP	0.0	5.7	0.0	0.0	0.0	0.0	0.0	0.0	0.0	0.9	3.3
STARFISH	7.5	488.5	117.9	490.1	443.4	678.8	119.5	76.7	65.3	73.2	325.8
SQUID	0.0	0.0	0.0	0.0	0.0	0.0	0.0	0.0	0.0	0.0	0.0
OCTOPUS	0.2	0.0	0.0	0.0	0.0	0.0	0.0	0.0	0.0	0.0	0.4
OTHER INVERTS	7.1	2.6	0.0	0.0	2.2	17.0	351.2	17.6	73.4	47.0	45.0
TOTAL INVERTS	129.9	500.2	126.3	514.6	536.8	811.1	931.9	368.6	500.5	416.5	867.3
MISC.	0.0	1.5	0.0	0.7	1.5	3.7	103.0	29.3	0.0	0.0	3.7
TOTAL CATCH	1174.4	4431.3	9850.1	4823.5	4374.2	3416.7	2866.5	494.5	1158.5	3153.1	3967.5

Table 2.--Continued.

STATION ID	4956	4958	5122	5126	5128	5130	5138	5142	5144	5148	5152
MONTH/DAY/YEAR	7/24/94	7/23/94	6/13/94	6/14/94	6/25/94	6/25/94	6/27/94	7/ 3/94	7/ 4/94	7/ 8/94	7/10/94
LATITUDE START	59 0.0	59 0.2	59 19.8	59 20.6	59 20.1	59 19.6	59 20.4	59 19.4	59 20.3	59 19.7	59 18.7
LONGITUDE START	175 44.3	176 20.1	164 42.4	165 57.9	166 37.1	167 17.5	169 51.7	171 10.7	171 50.1	173 9.0	174 27.8
LORAN START	16844.90	16658.30	18679.50	18640.50	33189.40	33276.60	33508.00	18081.40	17934.40	17604.00	17235.50
LORAN START	33571.50	33528.10	47745.40	48165.60	48378.30	48588.90	49253.90	33565.30	33556.70	33532.30	33482.30
GEAR DEPTH	73	74	10	12	14	16	32	41	43	54	66
DURATION IN HOURS	0.50	0.50	0.51	0.50	0.50	0.50	0.49	0.50	0.50	0.50	0.50
DISTANCE FISHED	1.50	1.48	1.60	1.43	1.58	1.46	1.53	1.54	1.51	1.50	1.57
PERFORMANCE / GEAR	0 / 44	0 / 44	0 / 44	0 / 44	0 / 44	0 / 44	0 / 44	0 / 44	0 / 44	0 / 44	0 / 44
POLLOCK	1367.5	1401.5	139.8	13.4	155.0	93.5	588.6	0.2	6.2	153.4	1412.9
PAC COD	43.9	133.4	2.4	36.8	88.6	321.9	100.5	0.0	0.9	106.0	427.5
PAC OC PERCH	0.0	0.0	0.0	0.0	0.0	0.0	0.0	0.0	0.0	0.0	0.0
OTHER RCKFISH	0.0	0.0	0.0	0.0	0.0	0.0	0.0	0.0	0.0	0.0	0.0
SABLEFISH	0.0	0.0	0.0	0.0	0.0	0.0	0.0	0.0	0.0	0.0	0.0
PAC HERRING	0.0	0.0	0.0	14.3	0.9	11.9	0.0	4.4	1.1	0.0	0.0
ATKA MACKEREL	0.0	0.0	0.0	0.0	0.0	0.0	0.0	0.0	0.0	0.0	0.0
SCULPINS	56.4	27.6	7.5	24.0	24.9	38.8	82.7	2.2	7.3	15.4	39.5
EELPOUTS	14.1	22.9	0.0	0.0	0.0	7.1	44.8	13.4	68.6	5.1	16.3
OTHER RNDFISH	3.5	3.1	16.3	6.4	33.7	15.7	7.9	3.3	12.3	11.9	1.5
TOT ROUND FISH	1485.5	1588.4	166.0	95.0	303.1	488.8	824.5	23.6	96.3	291.9	1897.7
YELLOW SOLE	0.0	0.0	5575.5	681.9	1302.3	883.0	460.8	1.5	13.4	3.1	0.0
ROCK SOLE	17.0	83.3	4761.3	842.6	669.3	213.4	218.9	0.0	2.0	67.5	30.0
FLATHEAD SOLE	718.7	259.9	0.0	0.0	0.0	0.0	21.8	2.4	16.3	16.8	12.8
ALASKA PLAICE	0.0	0.0	11.2	45.0	33.3	34.0	1198.7	17.4	40.8	3.5	0.0
GREENLAND TBT	22.7	5.5	0.0	0.0	0.0	0.0	0.0	0.0	0.0	2.4	22.7
ARROWTOOTH FL	150.6	119.5	0.0	0.0	0.0	0.0	0.0	0.0	0.0	0.0	47.0
PAC HALIBUT	0.0	6.2	23.8	28.0	60.2	29.8	9.5	0.0	0.0	18.1	0.0
OTHER FLT FISH	0.0	0.0	5.1	30.0	58.4	17.2	0.0	0.0	0.2	0.0	0.0
TOT FLAT FISH	909.0	474.4	10377.0	1627.5	2123.5	1177.3	1909.7	21.4	72.8	111.3	112.4
SKATES	52.9	128.3	0.0	0.0	0.0	0.0	9.0	4.0	30.9	16.1	125.2
SHARKS	0.0	0.0	0.0	0.0	0.0	0.0	0.0	0.0	0.0	0.0	0.0
TOT ELASMOBRH	52.9	128.3	0.0	0.0	0.0	0.0	9.0	4.0	30.9	16.1	125.2
RED KING CRAB	0.0	0.0	0.0	0.0	0.0	0.0	0.0	0.0	0.0	0.0	0.0
BLUE KING CRAB	0.0	0.0	0.0	0.0	0.0	0.0	0.0	0.0	0.0	21.4	3.3
TANNER, BAIRDI	15.2	4.0	0.0	0.0	0.0	0.2	0.0	0.0	0.0	5.3	9.3
TANNER, OPILIO	0.0	2.4	0.0	0.0	0.0	0.0	89.1	315.9	201.7	53.1	72.5
OTHER CRAB	44.5	19.6	3.7	6.8	19.0	45.9	47.0	17.6	34.8	25.4	128.8
SNAILS	20.3	39.2	0.0	0.0	0.0	6.0	186.7	95.2	61.5	55.6	162.7
SHRIMP	0.7	0.2	0.0	0.0	0.0	0.0	0.0	0.0	0.0	1.1	0.9
STARFISH	82.7	75.4	70.5	494.9	220.2	334.9	61.3	28.0	42.3	161.4	67.5
SQUID	0.0	0.0	0.0	0.0	0.0	0.0	0.0	0.0	0.0	0.0	0.0
OCTOPUS	0.0	0.2	0.0	0.0	0.0	0.0	0.0	0.0	0.0	0.0	0.2
OTHER INVERTS	34.6	36.4	0.0	0.9	0.0	2.2	69.4	10.8	43.9	55.3	34.6
TOTAL INVERTS	198.0	177.5	74.3	502.7	239.2	389.1	453.5	467.6	384.3	378.5	479.7
MISC.	0.0	0.4	0.0	3.1	1.8	17.4	32.6	9.3	16.8	1.8	0.0
TOTAL CATCH	2645.3	2369.1	10617.3	2228.2	2667.6	2072.6	3229.3	525.8	601.0	799.6	2615.1

Table 2.--Continued.

STATION ID	5156	5158	5326	5328	5330	5338	5342	5344	5348	5352	5356
MONTH/DAY/YEAR	7/23/94	7/23/94	6/14/94	6/26/94	6/26/94	6/27/94	7/ 3/94	7/ 4/94	7/ 8/94	7/10/94	7/23/94
LATITUDE START	59 20.3	59 20.8	59 39.0	59 40.5	59 40.1	59 40.5	59 39.4	59 40.6	59 39.5	59 40.3	59 40.4
LONGITUDE START	175 45.4	176 22.7	165 56.3	166 38.2	167 16.2	169 54.8	171 15.1	171 55.1	173 14.1	174 27.4	175 51.8
LORAN START	16854.40	16668.70	18602.70	32970.20	33044.30	33265.60	18008.80		17552.10	17227.40	16833.90
LORAN START	33394.50	33354.30	48098.40	48310.20	48498.10	49151.90	33326.70		33316.50	33270.70	33209.50
GEAR DEPTH	74	74	11	13	16	30	39	42	52	62	75
DURATION IN HOURS	0.49	0.50	0.50	0.49	0.49	0.50	0.50	0.50	0.50	0.50	0.50
DISTANCE FISHED	1.51	1.54	1.57	1.59	1.47	1.54	1.47	1.53	1.51	1.49	1.51
PERFORMANCE / GEAR	0 / 44	0 / 44	0 / 44	0 / 44	0 / 44	0 / 44	0 / 44	0 / 44	0 / 44	0 / 44	0 / 44
POLLOCK	1195.1	1330.9	34.4	39.2	107.8	463.0	7.5	60.6	142.0	1105.4	1600.1
PAC COD	132.7	332.0	13.9	65.9	108.2	71.7	0.7	8.2	134.3	237.2	481.9
PAC OC PERCH	0.0	0.0	0.0	0.0	0.0	0.0	0.0	0.0	0.0	0.0	0.0
OTHER RCKFISH	0.0	0.0	0.0	0.0	0.0	0.0	0.0	0.0	0.0	0.0	0.0
SABLEFISH	0.0	0.0	0.0	0.0	0.0	0.0	0.0	0.0	0.0	0.0	0.0
PAC HERRING	0.0	0.0	43.2	41.4	0.0	0.9	0.9	2.0	0.4	0.0	0.0
ATKA MACKEREL	0.0	0.0	0.0	0.0	0.0	0.0	0.0	0.0	0.0	0.0	0.0
SCULPINS	20.7	54.7	48.7	12.8	54.2	84.2	2.2	11.2	20.5	36.6	16.5
EELPOUTS	118.4	64.2	0.0	0.0	0.0	71.7	13.4	77.6	6.2	23.6	69.7
OTHER RNDFFISH	6.4	3.7	30.0	30.9	15.4	26.0	25.4	16.8	12.6	3.3	1.5
TOT ROUNDFFISH	1473.4	1785.5	170.2	190.3	285.7	717.4	50.0	176.4	315.9	1406.1	2169.8
YELLOW SOLE	0.0	0.0	522.5	1083.1	2149.7	367.7	11.9	9.5	3.7	0.7	0.0
ROCK SOLE	8.8	17.6	634.3	225.8	449.7	62.0	0.2	2.4	50.3	75.8	15.9
FLATHEAD SOLE	43.9	94.8	0.0	0.0	0.0	28.2	3.1	36.8	54.5	116.0	127.2
ALASKA PLAICE	0.0	0.0	13.2	72.5	76.1	488.5	47.8	100.3	23.6	18.3	0.0
GREENLAND TBT	33.5	80.5	0.0	0.0	0.0	0.0	0.0	0.0	0.0	125.4	149.9
ARROWTOOTH FL	38.6	133.2	0.0	0.0	0.0	0.0	0.0	0.0	0.0	23.6	103.6
PAC HALIBUT	0.0	0.0	50.5	112.4	14.1	10.6	0.0	2.9	83.3	159.8	0.0
OTHER FLTFISH	0.0	0.0	40.1	45.2	11.2	0.0	0.2	0.2	0.0	0.0	0.0
TOT FLATFISH	124.8	326.1	1260.6	1539.1	2700.9	957.0	63.3	152.1	215.4	519.6	396.6
SKATES	148.8	236.8	0.0	0.0	0.0	0.0	26.2	0.0	134.0	213.4	342.8
SHARKS	0.0	0.0	0.0	0.0	0.0	0.0	0.0	0.0	0.0	0.0	0.0
TOT ELASMOBRH	148.8	236.8	0.0	0.0	0.0	0.0	26.2	0.0	134.0	213.4	342.8
RED KING CRAB	0.0	0.0	0.0	0.0	0.0	0.0	0.0	0.0	0.0	0.0	0.0
BLUE KING CRAB	0.0	0.0	0.0	1.1	0.0	0.0	0.0	0.0	34.6	20.1	0.0
TANNER, BAIRDI	6.2	11.5	0.0	0.9	0.0	0.0	0.0	0.2	0.2	0.7	0.0
TANNER, OPILIO	2.9	6.4	0.0	0.0	0.0	181.0	287.0	624.8	106.9	36.6	21.6
OTHER CRAB	21.8	32.0	2.0	8.4	24.5	120.8	32.6	244.5	16.3	21.4	26.7
SNAILS	27.1	22.0	0.0	0.0	0.0	228.4	46.5	303.1	39.7	15.9	19.6
SHRIMP	4.2	4.4	0.0	0.7	0.0	0.0	0.0	0.0	0.0	3.1	2.9
STARFISH	224.9	146.2	132.5	523.4	381.4	45.2	84.0	136.7	99.0	112.7	197.5
SQUID	0.0	0.0	0.0	0.0	0.0	0.0	0.0	0.0	0.0	0.0	0.0
OCTOPUS	0.0	0.0	0.0	0.0	0.0	0.0	0.0	0.0	0.0	0.0	0.0
OTHER INVERTS	7.1	12.6	5.5	5.5	0.0	181.2	7.5	44.3	50.0	37.5	7.9
TOTAL INVERTS	294.1	235.0	140.0	539.9	405.9	756.6	457.7	1353.6	346.8	247.8	276.2
MISC.	0.0	0.7	2.2	2.9	2.2	95.7	0.7	3.7	0.0	0.2	0.0
TOTAL CATCH	2041.0	2584.0	1573.0	2272.1	3394.7	2526.7	597.9	1685.9	1012.1	2387.2	3185.5

Table 2.--Continued.

STATION ID	5538	5542	5544	5548	5552	5556	5558	5730	5732	5738	5748
MONTH/DAY/YEAR	6/27/94	7/ 3/94	7/ 3/94	7/ 9/94	7/10/94	7/22/94	7/23/94	6/26/94	6/26/94	6/27/94	7/ 9/94
LATITUDE START	60 0.1	59 60.0	59 59.8	59 58.7	60 0.4	60 0.3	60 0.2	60 20.3	60 19.7	60 19.1	60 19.1
LONGITUDE START	169 58.3	171 18.1	171 59.7	173 18.2	174 35.9	175 56.0	176 44.1	167 15.7	167 58.7	170 2.3	173 25.3
LORAN START	33029.50	17942.60	17802.50	17505.70	17177.40	16821.60	16604.00	32578.30	32647.50	32801.60	17551.60
LORAN START	49057.30	33082.50	33096.90	33106.90	33065.20	33025.80	32997.50	48332.00	48517.90	18104.10	32646.60
GEAR DEPTH	29	37	36	41	59	71	78	15	16	28	34
DURATION IN HOURS	0.51	0.50	0.50	0.50	0.50	0.50	0.50	0.49	0.50	0.50	0.50
DISTANCE FISHED	1.53	1.54	1.50	1.50	1.58	1.49	1.59	1.70	1.64	1.54	1.49
PERFORMANCE / GEAR	0 / 44	0 / 44	0 / 44	0 / 44	0 / 44	0 / 44	0 / 44	0 / 44	0 / 44	0 / 44	1 / 44
POLLOCK	428.8	2.6	3.5	107.6	687.8	21125.6	562.8	99.4	267.4	0.4	26.7
PAC COD	4.2	0.0	0.2	324.5	219.8	16672.5	193.8	8.6	304.0	0.0	0.4
PAC OC PERCH	0.0	0.0	0.0	0.0	0.0	0.0	0.0	0.0	0.0	0.0	0.0
OTHER RCKFISH	0.0	0.0	0.0	0.0	0.0	0.0	0.0	0.0	0.0	0.0	0.0
SABLEFISH	0.0	0.0	0.0	0.0	0.0	0.0	0.0	0.0	0.0	0.0	0.0
PAC HERRING	2.4	6.6	0.0	0.2	0.0	0.0	0.0	88.0	18.5	0.0	0.0
ATKA MACKEREL	0.0	0.0	0.0	0.0	0.0	0.0	0.0	0.0	0.0	0.0	0.0
SCULPINS	226.6	21.8	69.2	164.0	39.2	239.9	15.2	125.4	114.2	127.4	318.3
EELPOUTS	10.4	44.5	3.7	0.0	17.4	48.1	109.6	2.2	0.0	4.6	0.0
OTHER RNDFISH	25.1	13.9	6.2	18.5	9.3	0.0	0.4	40.3	49.8	30.6	1.3
TOT ROUND FISH	697.5	89.5	82.9	614.9	973.6	38086.1	881.9	364.0	754.0	163.1	346.8
YELLOW SOLE	326.5	24.5	17.0	33.3	0.0	0.0	0.0	644.0	2698.7	196.7	2.6
ROCK SOLE	40.3	0.2	0.4	646.4	15.2	109.3	5.1	41.9	51.8	0.4	11.5
FLATHEAD SOLE	21.6	9.5	3.3	47.8	14.3	73.0	414.2	0.0	0.0	6.6	0.0
ALASKA PLAICE	1109.4	151.0	112.2	367.5	2.0	34.6	0.0	465.8	47.8	985.7	4.2
GREENLAND TBT	0.0	0.0	0.0	0.0	12.6	78.7	151.0	0.0	0.0	0.0	0.0
ARROWTOOTH FL	0.0	0.0	0.0	0.0	6.6	151.7	56.2	0.0	0.0	0.0	0.0
PAC HALIBUT	0.0	0.0	0.0	9.9	9.0	0.0	0.0	6.8	40.3	0.0	0.0
OTHER FLTFISH	0.9	0.7	0.2	0.4	0.0	0.0	0.0	7.3	0.0	0.0	0.0
TOT FLATFISH	1498.7	185.9	133.2	1105.4	59.7	447.3	626.6	1165.8	2838.7	1189.4	18.3
SKATES	0.0	0.0	3.1	47.8	203.0	377.9	227.7	0.0	0.0	0.0	0.0
SHARKS	0.0	0.0	0.0	0.0	0.0	0.0	0.0	0.0	0.0	0.0	0.0
TOT ELASMOBRH	0.0	0.0	3.1	47.8	203.0	377.9	227.7	0.0	0.0	0.0	0.0
RED KING CRAB	0.0	0.0	0.0	0.0	0.0	0.0	0.0	0.0	0.0	0.0	0.0
BLUE KING CRAB	0.0	0.0	1.3	48.1	3.5	0.0	0.0	0.0	0.0	0.0	13.9
TANNER, BAIRDI	0.0	0.0	0.0	0.0	0.0	0.0	0.0	0.0	0.0	0.0	0.0
TANNER, OPILIO	286.6	140.7	68.8	95.2	76.7	15.0	18.1	0.0	0.0	226.6	0.2
OTHER CRAB	74.5	57.1	101.6	112.7	21.2	32.6	9.0	8.6	2.0	170.2	7.5
SNAILS	53.8	34.6	95.9	28.7	40.8	78.7	33.1	0.0	0.0	197.1	6.6
SHRIMP	0.0	0.2	0.2	1.1	1.1	0.0	2.6	5.1	0.0	0.0	0.4
STARFISH	79.1	48.1	26.7	35.9	17.4	192.0	164.9	1076.7	324.7	67.7	7.5
SQUID	0.0	0.0	0.0	0.0	0.0	0.0	0.0	0.0	0.0	0.0	0.0
OCTOPUS	0.0	0.0	0.0	0.0	0.0	0.0	0.0	0.0	0.0	0.0	0.0
OTHER INVERTS	220.5	6.8	28.2	36.8	9.7	13.7	8.8	2.2	5.1	58.6	161.8
TOTAL INVERTS	714.5	287.5	322.8	358.5	170.4	332.0	236.6	1092.6	331.8	720.3	198.0
MISC.	87.3	5.3	13.0	0.0	0.7	0.0	0.0	0.7	0.0	43.2	0.0
TOTAL CATCH	2998.1	568.1	554.9	2126.6	1407.4	39243.3	1972.7	2623.1	3924.5	2116.0	563.1

Table 2.--Continued.

STATION ID	5752	5756	5942	5944	5946	5948	5952	5956	5958	6142	6144
MONTH/DAY/YEAR	7/10/94	7/22/94	7/18/94	7/18/94	7/ 9/94	7/ 9/94	7/10/94	7/22/94	7/22/94	7/18/94	7/18/94
LATITUDE START	60 20.2	60 20.6	60 39.6	60 40.0	60 40.1	60 39.7	60 40.8	60 40.4	60 40.1	61 0.0	61 0.0
LONGITUDE START	174 43.2	176 2.5	171 26.2	172 7.2	172 47.3	173 29.1	174 49.4	176 12.3	176 49.3	171 28.7	172 9.1
LORAN START	17134.00	16798.60	17817.10	17686.20	17551.60	17402.80	17095.40	16761.30	16608.30	17759.80	17638.10
LORAN START	32862.80	32835.00	32617.10	32633.90	32646.60	32660.50	32654.30	32647.70	32641.20	32377.20	32402.70
GEAR DEPTH	57	66	34	33	23	35	54	65	71	32	34
DURATION IN HOURS	0.50	0.50	0.50	0.50	0.50	0.50	0.50	0.49	0.50	0.50	0.56
DISTANCE FISHED	1.51	1.50	1.50	1.48	1.49	1.49	1.46	1.43	1.51	1.56	1.65
PERFORMANCE / GEAR	0 / 44	0 / 44	0 / 44	0 / 44	0 / 44	0 / 44	0 / 44	0 / 44	0 / 44	0 / 44	0 / 44
POLLOCK	278.7	1185.9	0.2	18.5	24.7	6.6	3.5	1040.8	527.8	0.2	11.0
PAC COD	68.1	312.8	0.7	0.9	4.6	0.9	6.4	178.1	136.0	0.0	0.0
PAC OC PERCH	0.0	0.0	0.0	0.0	0.0	0.0	0.0	0.0	0.0	0.0	0.0
OTHER RCKFISH	0.0	0.0	0.0	0.0	0.0	0.0	0.0	0.0	0.0	0.0	0.0
SABLEFISH	0.0	0.0	0.0	0.0	0.0	0.0	0.0	0.0	0.0	0.0	0.0
PAC HERRING	0.9	0.0	0.2	0.2	0.2	0.0	0.0	0.0	0.0	0.2	0.2
ATKA MACKEREL	0.0	0.0	0.0	0.0	0.0	0.0	0.0	0.0	0.0	0.0	0.0
SCULPINS	19.0	66.1	6.0	12.1	431.4	295.0	20.9	3.5	24.7	4.9	100.5
EELPOUTS	16.5	19.8	24.3	1.3	1.1	2.2	9.0	32.6	123.0	6.6	14.6
OTHER RNDFISH	17.6	0.4	8.8	7.7	0.2	12.8	4.4	2.4	2.4	13.4	13.4
TOT ROUND FISH	400.8	1585.1	40.1	40.8	462.3	317.5	44.3	1257.5	813.9	25.4	139.8
YELLOW SOLE	1.3	0.0	39.2	8.6	144.8	4.6	4.2	0.0	0.0	31.1	19.6
ROCK SOLE	20.1	10.8	0.0	0.0	9.7	3.7	0.9	4.4	8.2	0.0	0.0
FLATHEAD SOLE	45.9	60.4	2.6	2.6	231.7	0.7	24.3	10.4	82.5	1.8	2.2
ALASKA PLAICE	9.3	0.0	1.1	2.6	967.6	17.0	0.0	0.0	0.0	7.5	2.9
GREENLAND TBT	8.4	476.9	0.0	0.0	0.0	0.0	0.0	122.4	136.9	0.0	0.0
ARROWTOOTH FL	0.0	42.5	0.0	0.0	0.0	0.0	0.0	18.3	23.8	0.0	0.0
PAC HALIBUT	7.1	7.7	0.0	2.4	1.1	5.1	0.0	0.0	0.0	0.0	0.0
OTHER FLTFISH	0.0	0.0	0.2	0.2	4.6	0.2	0.0	0.0	0.0	0.0	0.0
TOT FLATFISH	91.9	598.3	43.2	16.5	1359.6	31.3	29.3	155.4	251.3	40.3	24.7
SKATES	89.5	353.8	0.0	0.0	35.9	3.5	5.5	102.7	261.7	0.0	0.0
SHARKS	0.0	0.0	0.0	0.0	0.0	0.0	0.0	0.0	0.0	0.0	0.0
TOT ELASMOBRH	89.5	353.8	0.0	0.0	35.9	3.5	5.5	102.7	261.7	0.0	0.0
RED KING CRAB	0.0	0.0	0.0	0.0	0.0	0.0	0.0	0.0	0.0	0.0	0.0
BLUE KING CRAB	0.0	0.0	0.0	0.0	32.4	15.7	0.0	0.0	1.1	0.0	0.0
TANNER, BAIRDI	0.0	0.0	0.0	0.2	0.0	0.0	0.0	0.0	0.0	0.0	0.0
TANNER, OPIILIO	61.3	70.5	172.6	213.4	4.4	6.0	357.2	49.6	69.7	443.4	643.3
OTHER CRAB	15.2	20.5	1.3	3.1	33.7	14.1	1.5	13.7	14.3	5.5	1.5
SNAILS	11.5	13.7	0.2	1.8	46.5	6.4	2.0	46.5	24.0	2.0	0.4
SHRIMP	0.7	4.0	0.2	0.7	0.0	0.0	0.0	1.5	3.5	0.7	0.2
STARFISH	6.2	62.0	52.5	89.7	3.7	7.7	2.4	50.9	35.3	48.1	212.1
SQUID	0.0	0.0	0.0	0.0	0.0	0.0	0.0	0.0	0.0	0.0	0.0
OCTOPUS	0.0	0.0	0.0	0.0	0.0	0.0	0.0	0.0	0.0	0.0	0.0
OTHER INVERTS	30.9	4.9	4.9	1.3	7.1	21.6	6.4	37.9	1.3	5.1	2.2
TOTAL INVERTS	125.7	175.5	231.7	310.2	127.9	71.4	369.5	200.2	149.3	504.6	859.8
MISC.	0.9	0.0	0.0	0.2	0.0	0.0	0.2	0.7	0.0	0.0	0.2
TOTAL CATCH	708.8	2712.8	315.0	367.7	1985.7	423.7	448.9	1716.5	1476.2	570.3	1024.5

Table 2.--Continued.

STATION ID	6146	6148	6152	6156	6160	6348	6352	6356	6358	6548	6552
MONTH/DAY/YEAR	7/18/94	7/19/94	7/20/94	7/21/94	7/22/94	7/19/94	7/20/94	7/21/94	7/21/94	7/19/94	7/20/94
LATITUDE START	60 59.9	60 59.9	61 0.5	60 59.3	61 0.0	61 19.8	61 20.2	61 19.6	61 20.4	61 39.8	61 40.4
LONGITUDE START	172 48.2	173 29.4	174 53.5	176 16.8	176 58.1	173 35.5	175 0.3	176 18.1	176 57.8	173 40.2	175 5.5
LORAN START	17512.50	17372.10	17066.70	16746.10	16583.60	17323.80	17028.60	16743.10	16594.00	17281.70	16997.80
LORAN START	32424.10	32440.50	32454.90	32469.90	32461.40	32227.80	32258.40	49397.70	32278.30	32016.70	32059.30
GEAR DEPTH	36	41	50	62	67	40	47	58	63	38	46
DURATION IN HOURS	0.50	0.50	0.50	0.50	0.50	0.50	0.52	0.50	0.50	0.50	0.50
DISTANCE FISHED	1.48	1.51	1.48	1.56	1.47	1.53	1.58	1.53	1.55	1.49	1.52
PERFORMANCE / GEAR	0 / 44	0 / 44	0 / 44	0 / 44	0 / 44	0 / 44	0 / 44	0 / 44	0 / 44	0 / 44	0 / 44
POLLOCK	9.0	0.2	1.1	893.8	315.9	0.4	1.3	748.3	286.8	1.8	0.4
PAC COD	0.4	0.7	1.3	103.4	115.3	0.4	0.9	123.9	74.1	0.9	1.3
PAC OC PERCH	0.0	0.0	0.0	0.0	0.0	0.0	0.0	0.0	0.0	0.0	0.0
OTHER RCKFISH	0.0	0.0	0.0	0.0	0.0	0.0	0.0	0.0	0.0	0.0	0.0
SABLEFISH	0.0	0.0	0.0	0.0	0.0	0.0	0.0	0.0	0.0	0.0	0.0
PAC HERRING	0.0	0.2	0.0	0.9	0.0	0.0	0.0	0.0	0.0	0.0	2.2
ATKA MACKEREL	0.0	0.0	0.0	0.0	0.0	0.0	0.0	0.0	0.0	0.0	0.0
SCULPINS	19.8	75.0	3.3	17.0	47.6	52.2	9.7	50.3	7.1	25.6	24.3
EELPOUTS	10.1	63.5	1.1	15.9	49.8	219.4	0.9	19.2	31.5	29.3	4.0
OTHER RNDFISH	3.7	6.6	11.5	4.4	6.0	21.4	32.2	2.0	3.5	20.5	26.7
TOT ROUND FISH	43.2	146.2	18.3	1035.3	534.6	293.9	45.0	943.6	403.0	78.0	58.9
YELLOW SOLE	7.5	4.6	0.0	0.0	0.0	2.6	1.1	0.7	0.0	4.0	1.8
ROCK SOLE	0.0	0.0	0.0	4.6	4.4	0.0	0.0	13.9	10.1	0.0	0.4
FLATHEAD SOLE	0.7	20.7	22.3	13.7	26.5	6.0	19.4	201.9	25.8	3.7	42.5
ALASKA PLAICE	0.0	0.0	0.0	0.0	0.0	1.3	0.0	3.3	0.0	0.0	1.8
GREENLAND TBT	0.0	0.2	0.0	68.3	223.3	0.0	0.0	11.5	105.2	0.0	0.0
ARROWTOOTH FL	0.0	0.0	0.0	0.0	13.9	0.0	0.0	0.0	0.0	0.0	0.0
PAC HALIBUT	0.0	0.0	0.0	67.0	0.0	0.0	0.0	0.0	0.0	0.0	0.0
OTHER FLT FISH	0.4	0.2	0.2	0.0	0.0	0.2	0.4	0.0	0.0	1.1	0.2
TOT FLAT FISH	8.6	25.8	22.5	153.7	268.1	10.1	20.9	231.3	141.1	8.8	46.7
SKATES	20.7	0.0	21.2	91.5	148.8	15.9	30.2	231.3	97.2	19.0	55.1
SHARKS	0.0	0.0	0.0	0.0	0.0	0.0	0.0	0.0	0.0	0.0	0.0
TOT ELASMOBRH	20.7	0.0	21.2	91.5	148.8	15.9	30.2	231.3	97.2	19.0	55.1
RED KING CRAB	0.0	0.0	0.0	0.0	0.0	0.0	0.0	0.0	0.0	0.0	0.0
BLUE KING CRAB	0.0	0.0	0.0	0.0	0.0	0.0	0.0	2.2	0.0	0.0	0.0
TANNER, BAIRDI	0.0	0.0	0.0	0.0	0.0	0.0	0.0	1.8	0.0	0.0	0.0
TANNER, OPILIO	193.1	474.9	356.5	76.5	92.4	371.3	321.9	108.7	34.8	394.2	592.4
OTHER CRAB	2.2	2.6	0.2	10.1	25.6	4.6	0.7	1.8	59.5	2.9	1.1
SNAILS	1.1	0.7	0.2	23.8	65.7	1.5	0.7	2.6	30.9	12.3	0.9
SHRIMP	0.4	0.2	0.0	0.9	2.4	0.2	0.0	0.0	1.8	0.7	0.2
STARFISH	45.9	19.4	0.0	17.2	54.5	38.1	2.6	3.7	32.8	58.9	8.2
SQUID	0.0	0.0	0.0	0.0	0.0	0.0	0.0	0.0	0.0	0.0	0.0
OCTOPUS	0.0	0.0	0.0	2.6	0.0	0.0	0.0	1.3	0.0	0.0	0.0
OTHER INVERTS	1.1	4.0	7.9	13.4	20.5	24.9	14.6	7.7	6.8	11.9	39.5
TOTAL INVERTS	243.8	501.8	364.9	144.6	261.0	440.7	340.4	129.9	166.7	480.8	642.2
MISC.	0.0	0.0	0.2	0.2	0.9	0.2	0.0	0.0	0.0	0.0	0.0
TOTAL CATCH	316.4	673.7	427.0	1425.3	1213.4	760.8	436.5	1536.0	808.0	586.7	802.9

Table 2.--Continued.

STATION ID	6556	6748	6752
MONTH/DAY/YEAR	7/21/94	7/19/94	7/20/94
LATITUDE START	61 39.2	61 59.6	62 0.4
LONGITUDE START	176 28.1	173 45.2	175 9.1
LORAN START	16707.80	17240.80	16972.60
LORAN START	32101.30	31810.20	31863.30
GEAR DEPTH	57	33	44
DURATION IN HOURS	0.50	0.50	0.50
DISTANCE FISHED	1.48	1.49	1.52
PERFORMANCE / GEAR	0 / 44	0 / 44	0 / 44
POLLOCK	228.8	1.1	2.9
PAC COD	42.5	0.4	0.7
PAC OC PERCH	0.0	0.0	0.0
OTHER RCKFISH	0.0	0.0	0.0
SABLEFISH	0.0	0.0	0.0
PAC HERRING	0.0	0.4	0.0
ATKA MACKEREL	0.0	0.0	0.0
SCULPINS	58.2	25.8	21.2
EELPOUTS	13.7	31.3	14.3
OTHER RNDFISH	2.4	4.6	205.0
TOT ROUND FISH	345.7	63.7	244.1
YELLOW SOLE	0.9	1.8	0.0
ROCK SOLE	16.8	0.0	0.0
FLATHEAD SOLE	89.5	24.7	28.7
ALASKA PLAICE	1.1	1.1	0.0
GREENLAND TBT	2.0	0.0	0.0
ARROWTOOTH FL	0.0	0.0	0.0
PAC HALIBUT	3.7	0.0	0.0
OTHER FLTFISH	0.0	16.3	0.0
TOT FLATFISH	114.0	43.9	28.7
SKATES	202.6	0.0	66.1
SHARKS	0.0	0.0	0.0
TOT ELASMOBRH	202.6	0.0	66.1
RED KING CRAB	0.0	0.0	0.0
BLUE KING CRAB	0.0	0.0	0.0
TANNER, BAIRDI	0.0	0.0	0.0
TANNER, OPILIO	139.1	333.1	1073.2
OTHER CRAB	1.1	13.0	1.3
SNAILS	2.0	34.4	0.9
SHRIMP	0.4	0.4	0.2
STARFISH	4.6	79.4	19.8
SQUID	0.0	0.0	0.0
OCTOPUS	0.0	0.0	0.7
OTHER INVERTS	1.8	25.8	18.3
TOTAL INVERTS	149.0	486.1	1114.4
MISC.	0.4	0.2	0.7
TOTAL CATCH	811.7	593.9	1454.0