Report UAG-51

WORLD DATA CENTER A
for
Solar-Terrestrial Physics

SYNOPTIC MAPS OF SOLAR CORONAL HOLE BOUNDARIES DERIVED FROM He II 304 Å SPECTROHELIOGRAMS FROM THE MANNED SKYLAB MISSIONS

November 1975

WORLD DATA CENTER A

National Academy of Sciences
2101 Constitution Avenue, N. W.
Washington, D. C., U.S.A., 20418

World Data Center A consists of the Coordination Office and seven Subcenters:

World Data Center A
Coordination Office
National Academy of Sciences
2101 Constitution Avenue, N. W.
Washington, D. C., U.S.A. 20418
[Telephone: (202) 389-6478]

Glaciology:

World Data Center A:
Glaciology
U.S. Geological Survey
1305 Tacoma Avenue South
Tacoma, Washington, U.S.A. 98402
[Telephone: (206) 593-6506]

Meteorology (and Nuclear Radiation):

World Data Center A:
Meteorology
National Climatic Center
Federal Building
Asheville, North Carolina, U.S.A. 28801
[Telephone: (704) 258-2850]

Oceanography:

World Data Center A:
Oceanography
National Oceanic and Atmospheric
Administration
Washington, D. C., U.S.A. 20235
[Telephone: (202) 634-7249]

Rockets and Satellites:

World Data Center A:
Rockets and Satellites
Goddard Space Flight Center
Code 601
Greenbelt, Maryland, U.S.A. 20771
[Telephone: (301) 982-6695]

Rotation of the Earth:

World Data Center A:
Rotation of the Earth
U.S. Naval Observatory
Washington, D. C., U.S.A. 20390
[Telephone: (202) 254-4023]

Solar-Terrestrial Physics (Solar and Interplanetary Phenomena, Ionospheric Phenomena, Flare-Associated Events, Geomagnetic Variations, Magnetospheric and Interplanetary Magnetic Phenomena, Aurora, Cosmic Rays, Airglow):

World Data Center A
for Solar-Terrestrial Physics
Environmental Data Service, NOAA
Boulder, Colorado, U.S.A. 80302
[Telephone: (303) 499-1000, Ext. 6467]

Solid-Earth Geophysics (Seismology, Tsunamis, Gravimetry, Earth Tides, Recent Movements of the Earth's Crust, Magnetic Measurements, Paleomagnetism and Archeomagnetism, Volcanology, Geothermics):

World Data Center A
for Solid-Earth Geophysics
Environmental Data Service, NOAA
Boulder, Colorado, U.S.A. 83002
[Telephone: (303) 499-1000, Ext. 6521]

Notes:

(1) World Data Centers conduct international exchange of geophysical observations in accordance with the principles set forth by the International Council of Scientific Unions. WDC-A is established in the United States under the auspices of the National Academy of Sciences.

(2) Communications regarding data interchange matters in general and World Data Center A as a whole should be addressed to: World Data Center A, Coordination Office (see address above).

(3) Inquiries and communications concerning data in specific disciplines should be addressed to the appropriate subcenter listed above.

WORLD DATA CENTER A
for
Solar-Terrestrial Physics

Report UAG-51

SYNOPTIC MAPS OF SOLAR CORONAL HOLE BOUNDARIES DERIVED FROM He II 304 Å SPECTROHELIOGRAMS FROM THE MANNED SKYLAB MISSIONS

by

J. D. Bohlin and D. M. Rubenstein

E.O. Hulburt Center for Space Research
Naval Research Laboratory
Washington, D. C. 20375 U.S.A.

November 1975

Published by World Data Center A for
Solar-Terrestrial Physics, NOAA, Boulder, Colorado
and printed by
U.S. DEPARTMENT OF COMMERCE
NATIONAL OCEANIC AND ATMOSPHERIC ADMINISTRATION
ENVIRONMENTAL DATA SERVICE
Asheville, North Carolina, USA 28801

SUBSCRIPTION PRICE: $25.20 a year; $12.00 additional for foreign mailing; single copy price varies.* Checks and money orders should be made payable to the Department of Commerce, NOAA. Remittance and correspondence regarding subscriptions should be sent to the National Climatic Center, Federal Building, Asheville, NC 28801, Attn: Publications.

*Price this issue .54 cents

SYNOPTIC MAPS OF SOLAR CORONAL HOLE BOUNDARIES DERIVED FROM He II 304 Å SPECTROHELIOGRAMS FROM THE MANNED SKYLAB MISSIONS:

24 May - 23 June 1973

2 August - 24 September 1973

21 November 1973 - 2 February 1974

by

J. D. Bohlin and D. M. Rubenstein
E. O. Hulburt Center for Space Research
Naval Research Laboratory
Washington, D. C. 20375 U.S.A.

ABSTRACT

The disk boundaries of coronal holes have been determined from He II 304 Å spectroheliograms which were taken with the Naval Research Laboratory (NRL) slitless XUV spectrograph during the manned Skylab missions. These boundaries are plotted by Carrington rotation as synoptic charts in both the standard rectangular as well as polar-view projections. The polar-view projections emphasize that the major areas occupied by coronal holes during this period were in the polar caps at latitudes ≥60° North and South. The periods of time for which boundaries were determined are 24 May through 23 June 1973 (first manned Skylab mission), 2 August through 24 September 1973 (second manned mission), and 21 November 1973 through 2 February 1974 (third manned mission); the Carrington rotations covered (in part or totally) are 1601 and 02; 1604, 05 and 06; and 1608, 09 and 10, respectively. These charts are presented for use in the study of Skylab and corroborating space/ground-based data taken during the manned mission periods.

One of the earliest and most surprising discoveries from the NRL Skylab data was that the resonance line of singly ionized helium, He II 304 Å, reveals the presence of a coronal hole as a region of decreased emission and loss of definition of the chromospheric network [Tousey *et al.*, 1973; Brueckner and Bartoe, 1974; Bohlin *et al.*, 1975 a,b,c]. It is not obvious why this emission line of helium, which theoretically forms in the upper chromosphere at 6-10 x 10^4K, should reflect large-scale temperature and density depressions in the overlying corona, especially since other XUV chromospheric lines show a much less pronounced effect [Brueckner and Bartoe, 1974; Huber *et al.*, 1974]. Several theories have been advanced to account for this apparent anomaly, but it is outside the scope of this atlas to discuss them here. For our purposes it is sufficient only to note that usually a distinct and unambiguous He II 304 Å signature of the coronal holes does exist and can be used to determine their boundaries, subject to the limitations discussed below.

These data are presented here without interpretation or comparison to other observations. However, several papers have discussed the XUV phenomena of coronal holes (see references above), and these particular maps have been used to derive a number of general conclusions concerning the evolution of coronal holes and their relationship to large-scale magnetic fields [Bohlin *et al.*, 1975c]; a more detailed paper is currently in preparation.

These He II coronal hole maps were generated from a standard series of exposures made daily (typically 1200 to 1600 UT) throughout the manned Skylab missions under the general heading of the synoptic program [Reeves *et al.*, 1972]. High-contrast transparency enlargements were used to determine, by visual inspection, the coronal hole boundaries. Their heliocentric coordinates were digitized directly using overlay projections of spherical coordinates (i.e., Stonyhurst disk grids) and then plotted by computer in rectangular and polar projections. The elements of this program are considered in detail in the following paragraphs:

i) Validity of He II 304 Å as an Indicator of Coronal Holes

The question is not whether He II 304 Å spectroheliograms exhibit regions of abnormally low intensity and lack of chromospheric network, but whether these regions reliably outline coronal holes. With only a few exceptions, it has been found [Bohlin *et al.*, 1975c] that this resonance line of helium does reveal the large-scale coronal hole boundaries to a high degree of accuracy when compared to the soft X-ray coronal images obtained by the American Science and Engineering (AS&E) experiment

on board Skylab [Timothy *et al.*, 1975; A. S. Krieger, private communication]. The major difference occurs in coronal holes which are undergoing rapid evolution on a time scale of a few days, as opposed to the more usual scale of weeks. In these instances the overlying corona and He II chromospheric patterns can be 'out of phase'; i.e., the X-ray corona can show a small hole or a fine-scale detail in a larger coronal hole while the heliogram does not, or vice-versa. The other major difference concerns the presence of holes in close proximity to complex active regions. Pictures which show the corona projected on the disk, e.g., AS&E X-ray data or NRL spectroheliograms in the coronal line Fe XV 284 Å [Sheeley *et al.*, 1975], often show small-scale regions of open field lines and reduced coronal intensity in complexes of disk activity that are difficult to reliably recognize and measure from He II 304 Å images. Therefore these small active region coronal holes are not included in this atlas.

ii) Frequency of Observation

Although daily observations were available, we soon discovered that the usually slow evolution of the coronal hole boundaries permitted their complete documentation using frames taken at three day intervals. This three-day cadence greatly reduced the amount of data to be digitized, at a negligible loss in information for all but a few cases where rapid evolution was taking place. (Those particular situations are being studied with finer time resolution for separate publication.) The boundaries were determined from limb-to-limb (± 60-70° about central meridian), so that any one feature was determined at least three times during its disk passage.

iii) Visual Determination of Coronal Hole Boundaries from He II 304 Å

After some experimentation it was found that first-generation, high-contrast transparencies (Kodak Super Neg) seemed to be optimum for visual measurements. These enlargements (18 cm solar diameter; ∿11 arc sec/mm) were examined on a light table and the boundaries of all coronal holes were traced onto clear acetate overlay sheets using a fine-tip felt pen. The boundary lines were determined independently for each image, without any effort to project the boundaries from a previous image forward with time. However, images three days on either side of the one being traced were examined as an aid in those cases where evolution had changed the visibility of a hole. Corresponding Hα observations (provided by NOAA during Skylab) were used to discriminate long narrow coronal holes from filaments and/or filament channels, which can be remarkably similar to coronal holes in He II 304 Å.

In spite of these aids, however, determination of coronal holes by this visual method was fundamentally a problem of subjective pattern recognition, and thus liable to personal bias. We guarded against bias by two techniques: First, the original sketching of the boundaries was done by one of us alone. Then working as a team, we re-evaluated each image and its overlay tracing to arrive at a mutually agreed-upon decision. This process was greatly facilitated by flipping the clear overlay tracing against the spectroheliogram, a process we found to permit discrimination of many otherwise doubtful or subtle cases. Second, to insure that our level of visual sensitivity to the boundaries did not change over the five weeks involved in processing all the images, we re-examined every image a second time, thereby picking up several small coronal holes and/or complexities in boundaries overlooked the first time.

However, some portions of a few boundaries remained simply too ambiguous or obscure to determine with a reasonable level of certainty. In these cases (perhaps 25 in all) the boundaries were not drawn. However, in every one of these instances, the boundary was sufficiently defined sometime during its disk passage so that no break occurs when the multiple patterns are finally plotted.

iv) Transformation to Heliocentric Coordinates and Digitization of Data

These data did not warrant mathematical transformation from projected orthogonal (x, y) into spherical heliographic coordinates, so Stonyhurst disk grids were used instead. The heliographic latitude and longitude were read point-by-point at sufficiently fine intervals (minimum of 1°) to specify completely the convolutions of the boundaries. In no case was the maximum interval between two points allowed to exceed 5° in either latitude or longitude. The 38 separate spectroheliograms required 3550 points in all to specify the boundaries.

The various uncertainties (peak-to-peak, heliocentric) for any one point in the central portion of the disk (i.e., $r < 3/4\ R_S$) can be estimated as follows:

a) The inherent uncertainty in determining a reasonably distinct boundary was typically ∿1°;
b) A slight eccentricity in the He II solar images caused a mismatch to the circular Stonyhurst grids of ∿1°;
c) The Stonyhurst grids discriminated between values of the tilt of the solar axis, B, by 1° increments, so a maximum error of ∿1/2° could result;

d) The fine-tip pen used for tracing made a line typically 1/2° wide; and
e) The visual reading of the boundary was no more accurate than a degree and rounded to whole degrees.

Thus, for the central disk portions, assuming a random addition of errors, each boundary point has a possible rms error of the order of 2° peak-to-peak. As a general rule this level of uncertainty is completely dominated by the uncertainty of the boundary itself (see paragraph (iii) above) combined with the inherent small-scale evolutionary changes in the boundaries over the three-day intervals between observations; this latter effect alone has typical peak-to-peak values of 4 to 8°.

v) Plotting of the Data

The data have been plotted by computer to allow the option of easily displaying the same material in different ways. In particular we have plotted the data in three formats, all by Carrington rotation: a) Rectangular disk projections (±90° latitude in width and 360° longitude in length, plus 30° overlap at each end) with both latitude and longitude in equal linear scales; b) Polar-view projections (radius = cosine of heliographic latitude) for both north and south poles; and c) Equal-area rectangular projections (similar to (a) except the vertical scale follows the sine of the latitude). Plots (a) and (b) are contained in this atlas; plots (c) were generated for in-house study of the areas covered by coronal holes; copies can be made available upon request. In all cases a Carrington rotation rate of 13.2° per day was used. To avoid cumulative errors, each rotation was independently registered to start with the day (to two decimal places) as listed in the *American Ephemeris and Nautical Almanac*. The date scales on both the rectangular and polar plots are referenced to central meridian passage in the usual way, and are supplemented with a day-of-year (DOY) index just inside the boundary of the rectangular disk projection plots. The rectangular plots have been scaled to duplicate in size the Hα synoptic charts contained in an earlier UAG Report [McIntosh, 1975].

These coronal hole charts differ from usual synoptic maps of solar activity and magnetic fields in the fundamental respect that the data are taken from the entire disk (to typically 0.1 R_S of the limb) on three-day centers instead of from a restricted longitude zone near central meridian every day. The chosen three-day cadence combined with the ability to determine the boundaries to within 25° of the limb (somewhat less for the polar holes) means that any one coronal hole feature is plotted as many as four times during a given disk passage.

The resulting multiplicity of overlapping lines may appear confusing, but retention of all the data on these charts does have several significant advantages. First, since the coronal hole boundaries in certain areas occasionally could not be determined, observations three days on either side fill in the gap. Thus the continuity of the averaged boundary is preserved. Second, since the data were plotted independently for each day by computer, the degree to which they overlap confirms that our original subjective determination was reasonably self-consistent and valid. Well-defined and temporally stable boundaries frequently superpose to within a few degrees (e.g., the south polar coronal hole in rotations 1604 and 1605). Third, failure of the boundaries to overlap is an indication that either small-scale evolution has occurred over the time scale of 3 to 12 days, or that the boundaries themselves were initially poorly defined. In order to differentiate between the two cases, the original transparencies were re-examined, and cross-hatching added within the peak-to-peak envelope of boundaries in those areas where the identification of the coronal holes was uncertain (e.g., the north polar hole in rotation 1601 shown on the rectangular plot).

Of course, this evaluation itself is highly subjective and should be used only as an indication that the exact boundary from He II for a given area and day could not be determined better than 3-5° heliocentric. As a rule of thumb, a mean boundary drawn through the average of such shaded zones will give an accurate (± 2-4°) measure of the coronal hole.

One last point should be noted: the anomalous break in the boundaries from 4 to 7 June (rotation 1602) was caused by a camera malfunction in the first manned Skylab mission, and no He II images were exposed from 31 May through 8 June 1973.

Acknowledgements

These data were obtained under the direction of the NRL/Skylab Principal Investigator, Dr. R. Tousey, through the dedication and untiring contributions of many individuals. In particular, the mission science support team consisted of J. -D. F. Bartoe, G. E. Brueckner, C. C. Cheng, W. R. Crockett, M. W. Frank, O. K. Moe, K. R. Nicolas, N. P. Patterson, J. D. Purcell, D. Schneible, V. E. Scherrer, W. R. Sidle, N. R. Sheeley, Jr., M. E. VanHoosier and K. G. Widing. Most of all we acknowledge the Skylab Astronauts whose dedication and talent made Skylab such a success. This work was supported by NASA contract DPR-S-60404-G.

REFERENCES

BOHLIN, J. D., N. R. SHEELEY, Jr. and R. TOUSEY — 1975a — Structure of the Sun's Polar Caps in the Wavelengths 240-600 Å, Paper given at COSPAR XVII (June 1974) Sao Paulo, Brazil; in press for *Space Research, XV*, A. C. Stickland, ed. (Akademie-Verlag, Berlin).

BOHLIN, J. D., S. N. VOGEL, J. D. PURCELL, N. R. SHEELEY, Jr., R. TOUSEY and M. E. VanHOOSIER — 1975b — A Newly Observed Solar Feature: Macrospicules in He II 304 Å, *Astrophys. J., 197*, L133-L135.

BOHLIN, J. D., D. M. RUBENSTEIN and N. R. SHEELEY, Jr. — 1975c — The Sun's Polar Caps as Coronal Holes: Their Sizes, Evolution and Phenomenology During the Skylab Mission, *Bull. Am. Astron. Soc., 7*, 457 (revised abstract available on request).

BRUECKNER, G. E. and J. -D. F. BARTOE — 1974 — The Fine Structure of the Solar Atmosphere in the Far Ultraviolet, *Solar Physics, 38*, 133-156.

HUBER, M. C. E., P. V. FOUKEL, R. W. NOYES, E. M. REEVES, E. J. SCHMAHL, J. G. TIMOTHY, J. E. VERNAZZA and G. L. WITHBROE — 1974 — Extreme-Ultraviolet Observations of Coronal Holes, Initial Results from Skylab, *Astrophys. J., 194*, L115-L117.

McINTOSH, P. S. — 1975 — Hα Synoptic Charts of Solar Activity for the Period of Skylab Observations: May, 1973 - March, 1974, *Report UAG-40*, World Data Center A for Solar-Terrestrial Physics, NOAA, Boulder, Colorado 80302 U.S.A.

REEVES, E. M., R. W. NOYES and G. L. WITHBROE — 1972 — Observing Programs in Solar Physics During the 1973 ATM Skylab Program, *Solar Physics, 27*, 251-270.

SHEELEY, Jr., N. R., J. D. BOHLIN, G. E. BRUECKNER, J. D. PURCELL, V. E. SCHERRER and R. TOUSEY — 1975 — XUV Observations of Coronal Magnetic Fields, *Solar Physics, 40*, 103-121.

TIMOTHY, A. F., A. S. KRIEGER and G. S. VAIANA — 1975 — The Structure and Evolution of Coronal Holes, *Solar Physics, 42*, 135-156.

TOUSEY, R., J. -D. F. BARTOE, J. D. BOHLIN, G. E. BRUECKNER, J. D. PURCELL, V. E. SCHERRER, N. R. SHEELEY, Jr., R. J. SCHUMACHER and M. E. VanHOOSIER — 1973 — A Preliminary Study of the Extreme Ultraviolet Spectroheliograms from Skylab, *Solar Physics, 33*, 265-280.

ROTATION 1601

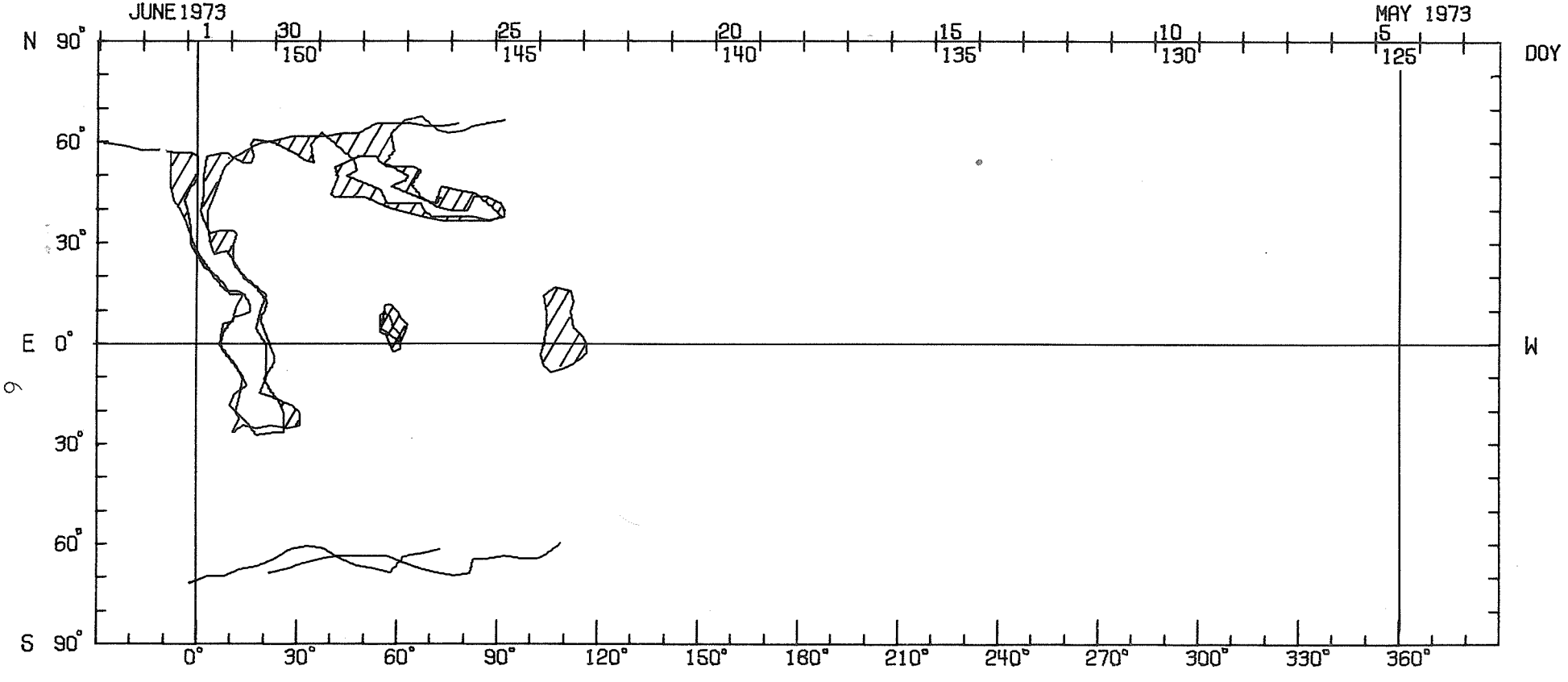

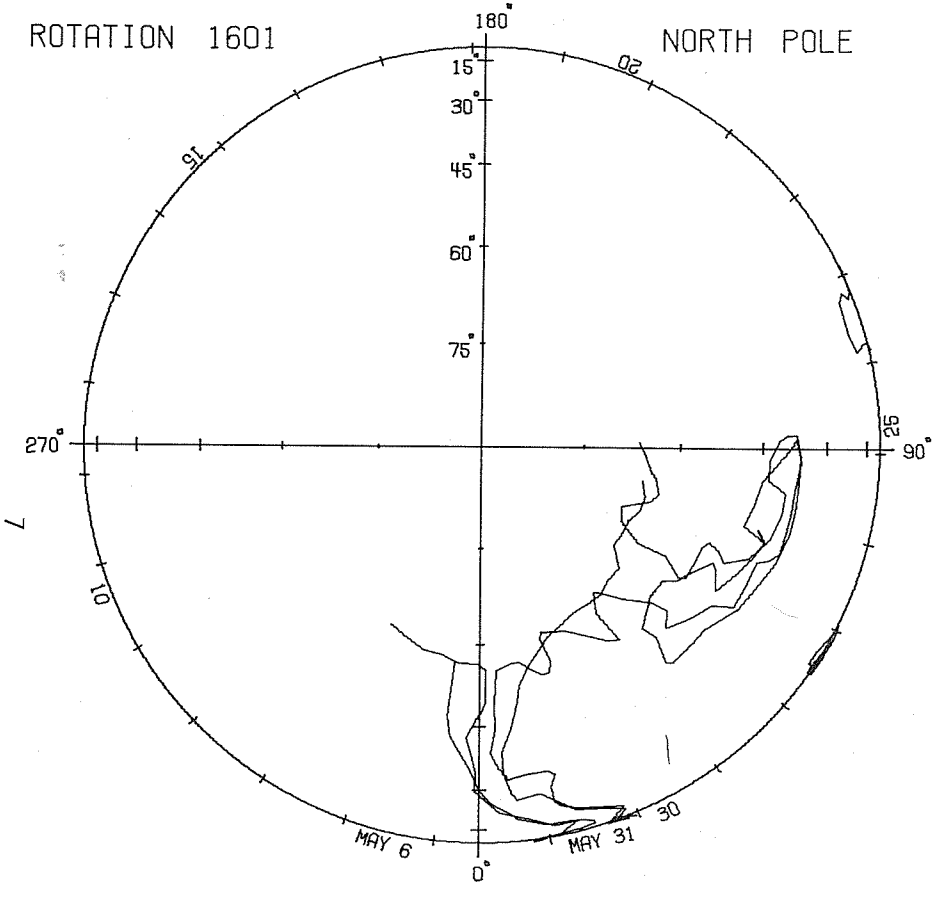
ROTATION 1601
NORTH POLE
180°
15°
30°
45°
60°
75°
270°
90°
0°
10
15
20
25
30
MAY 6
MAY 31

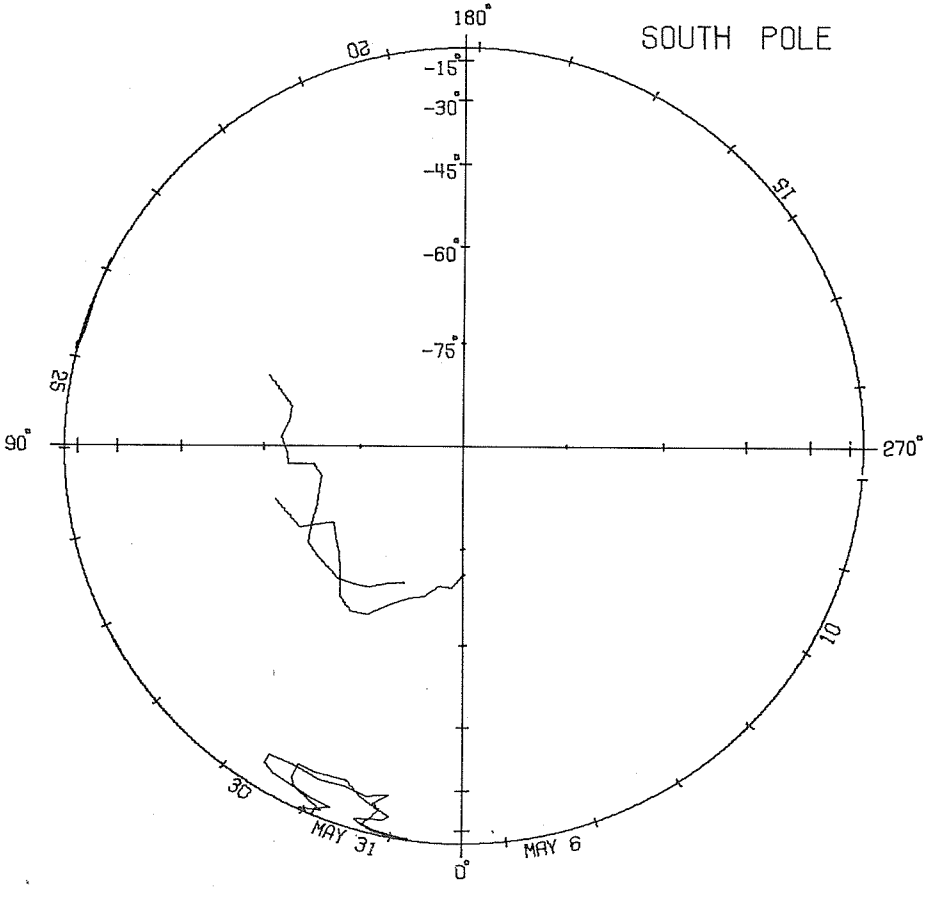
SOUTH POLE
180°
-15°
-30°
-45°
-60°
-75°
90°
270°
0°
10
15
20
25
30
MAY 31
MAY 6

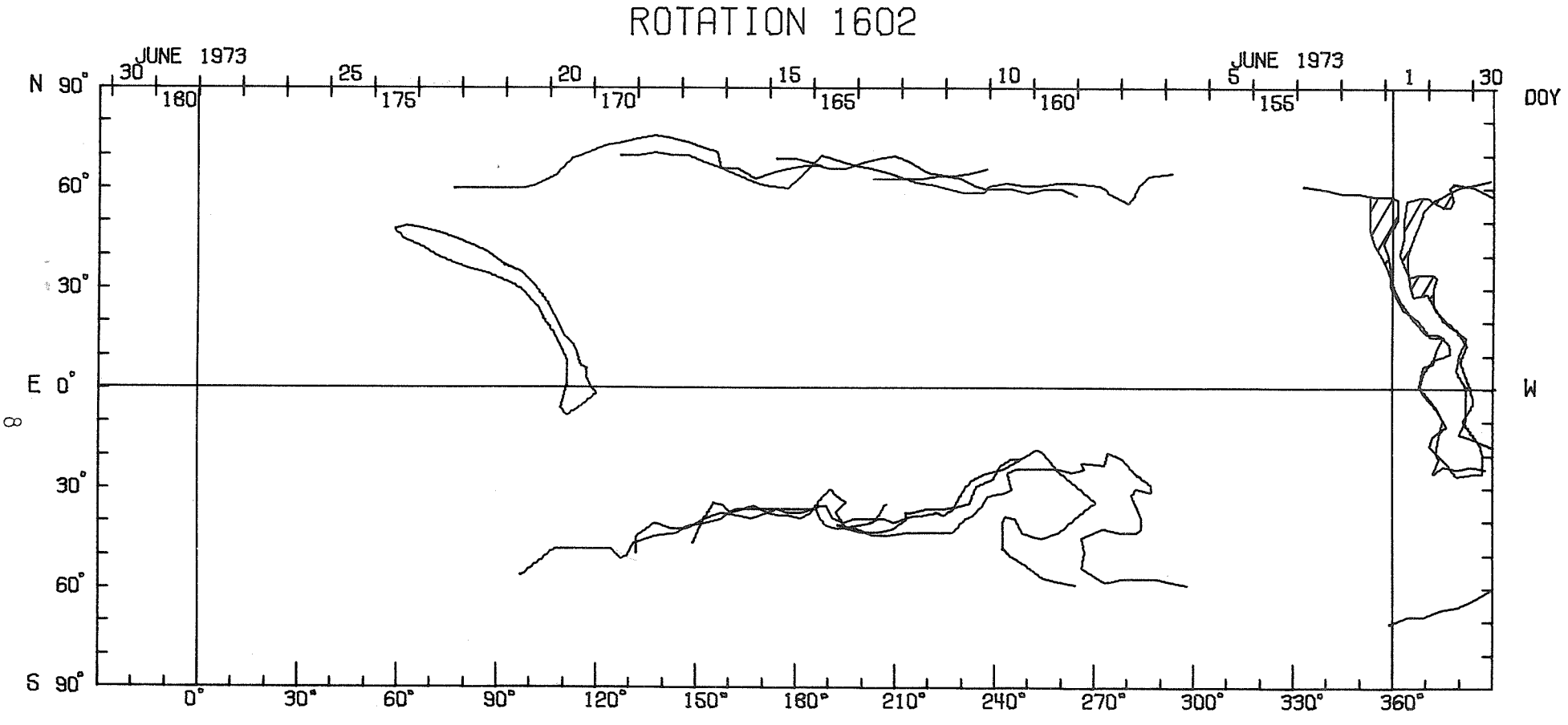
ROTATION 1602
JUNE 1973
30
25
20
15
10
5
JUNE 1973
1
30
DOY
180
175
170
165
160
155
N 90°
60°
30°
E 0°
30°
60°
S 90°
W
0°
30°
60°
90°
120°
150°
180°
210°
240°
270°
300°
330°
360°

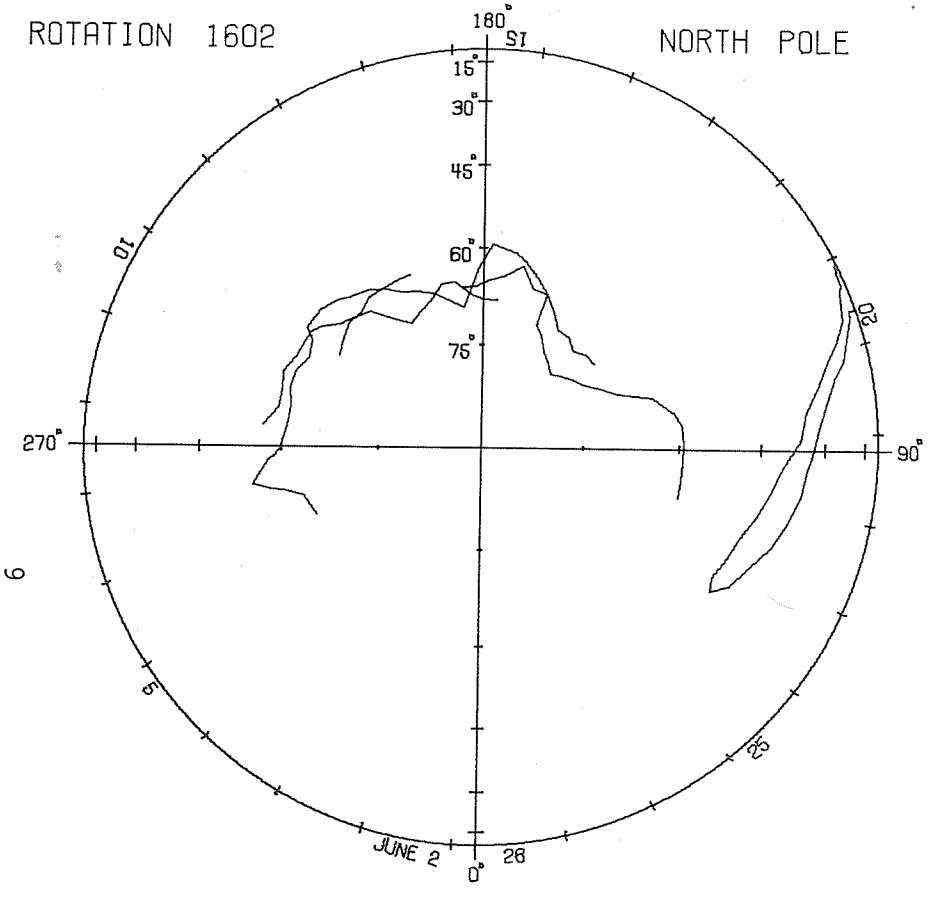
ROTATION 1602
NORTH POLE
180°
15°
30°
45°
60°
75°
270°
90°
0°
JUNE 2
28
25
20
15
10
5

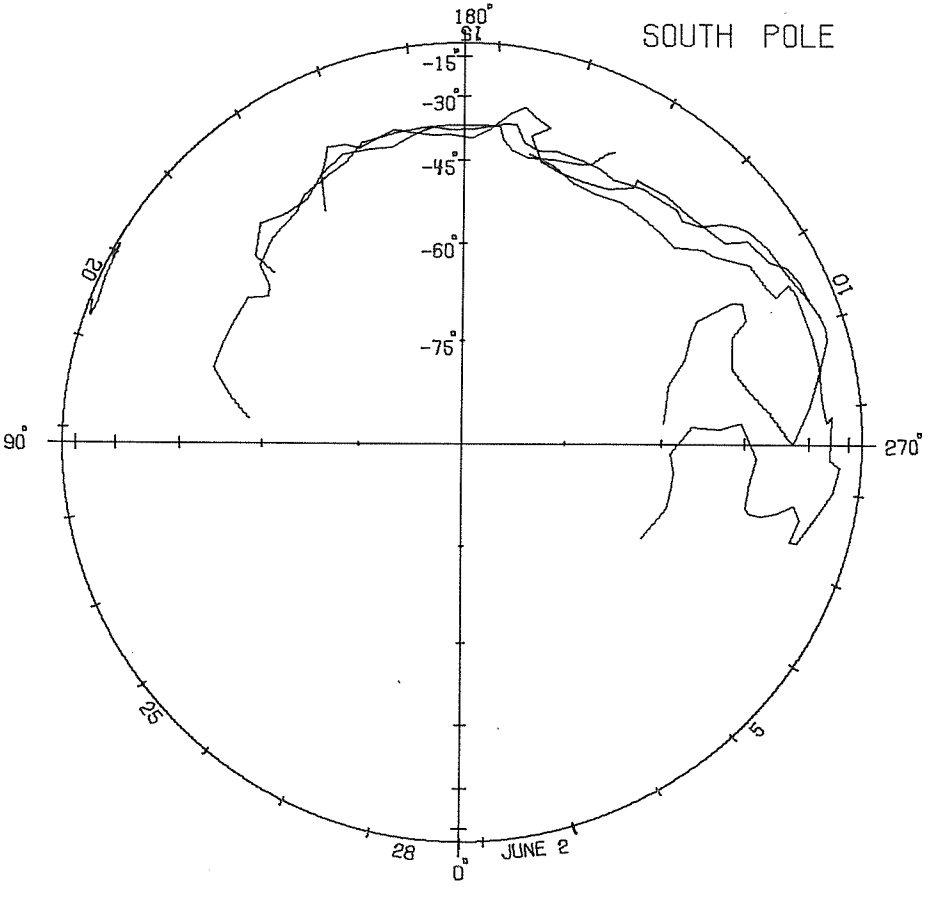
SOUTH POLE
180°
-15°
-30°
-45°
-60°
-75°
90°
270°
0°
JUNE 2
28
25
20
15
10
5


ROTATION 1604
AUG 1973
AUG 1973
JULY 1973
20
15
10
5
1
30
25
235
230
225
220
215
210
206
DOY
N 90°
60°
30°
E 0°
30°
60°
S 90°
W
0°
30°
60°
90°
120°
150°
180°
210°
240°
270°
300°
330°
360°

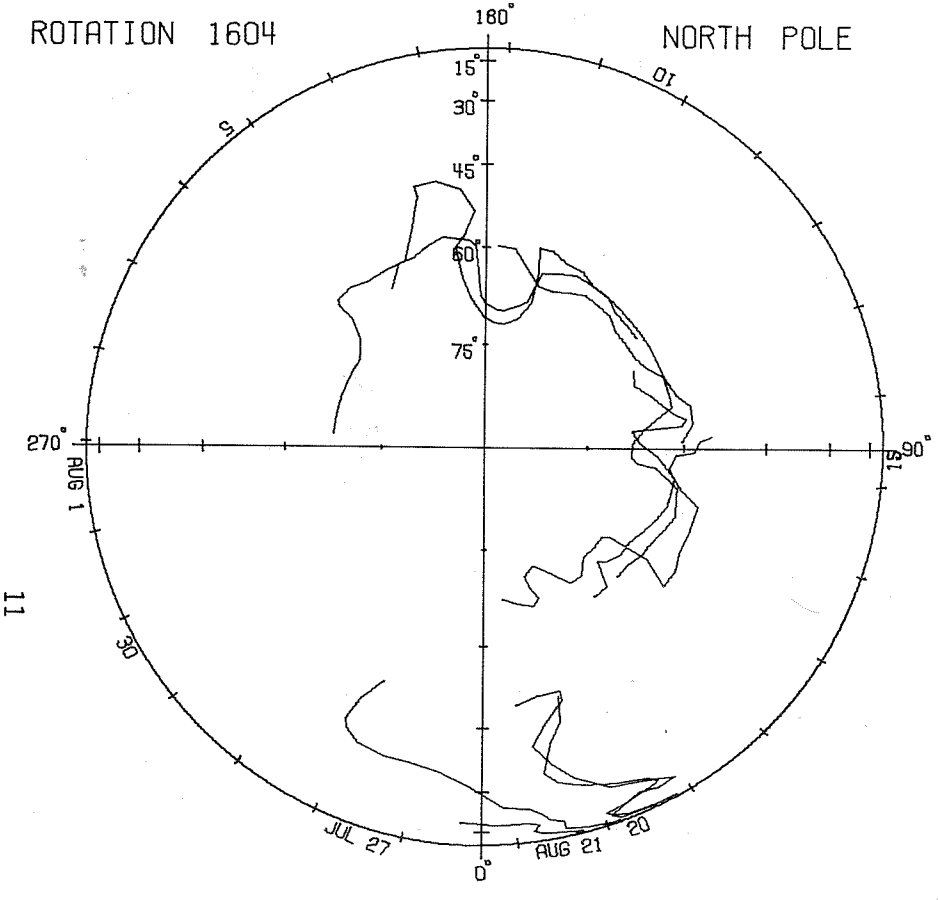
ROTATION 1604
NORTH POLE
180°
15°
30°
45°
60°
75°
270°
90°
0°
5
10
15
20
30
AUG 1
JUL 27
AUG 21

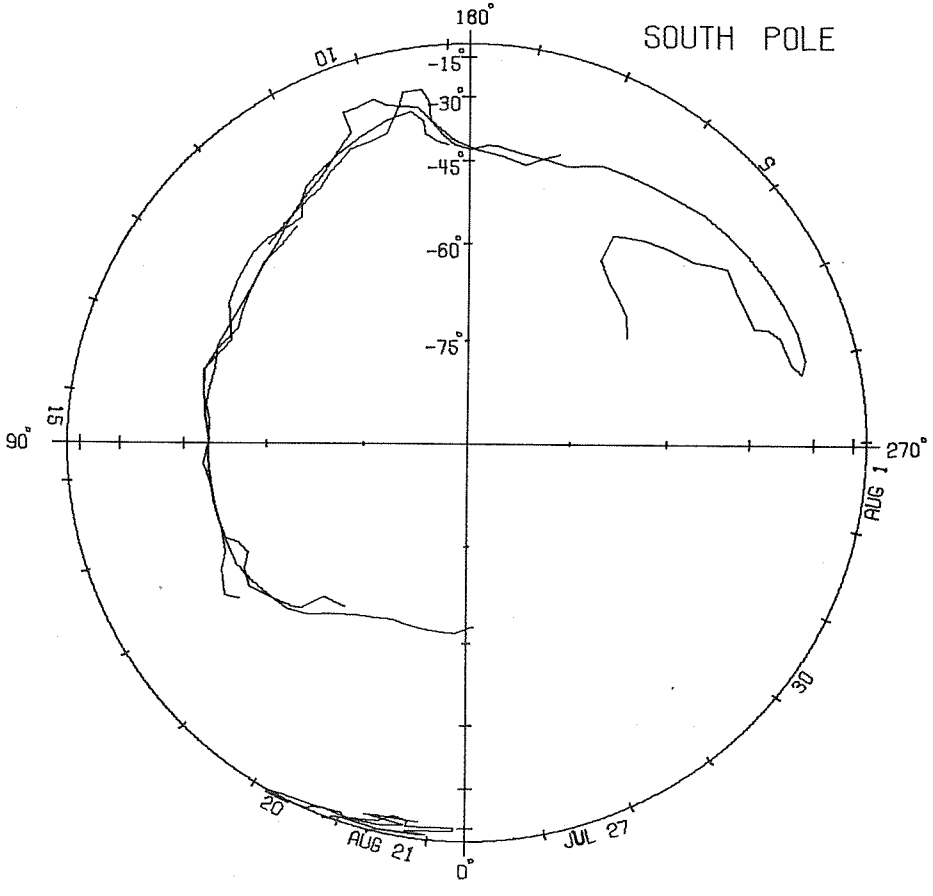
SOUTH POLE
180°
-15°
-30°
-45°
-60°
-75°
90°
270°
0°
5
10
15
20
30
AUG 1
AUG 21
JUL 27

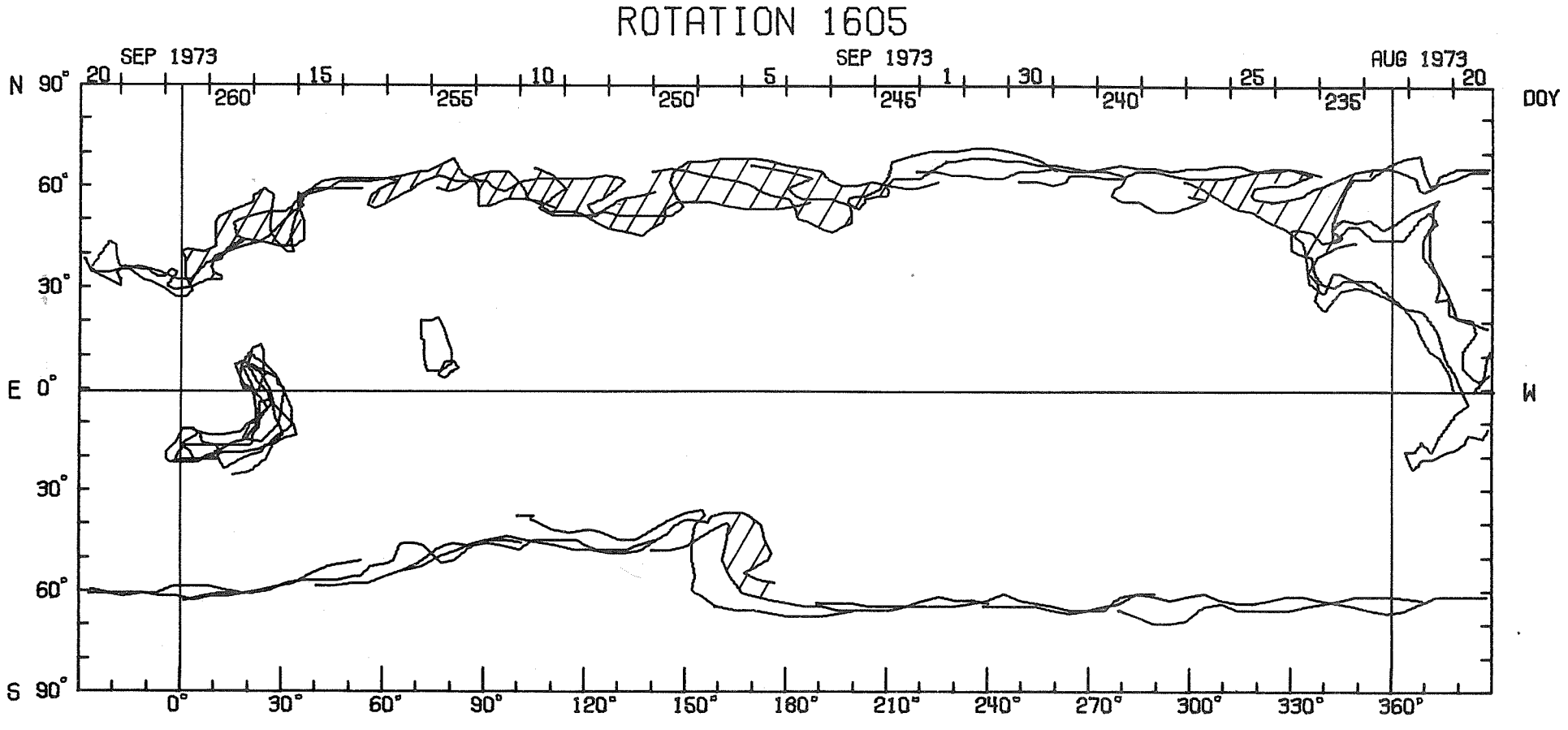
ROTATION 1605
SEP 1973
SEP 1973
AUG 1973
20
15
10
5
1
30
25
20
260
255
250
245
240
235
DOY
N 90°
60°
30°
E 0°
30°
60°
S 90°
W
0°
30°
60°
90°
120°
150°
180°
210°
240°
270°
300°
330°
360°

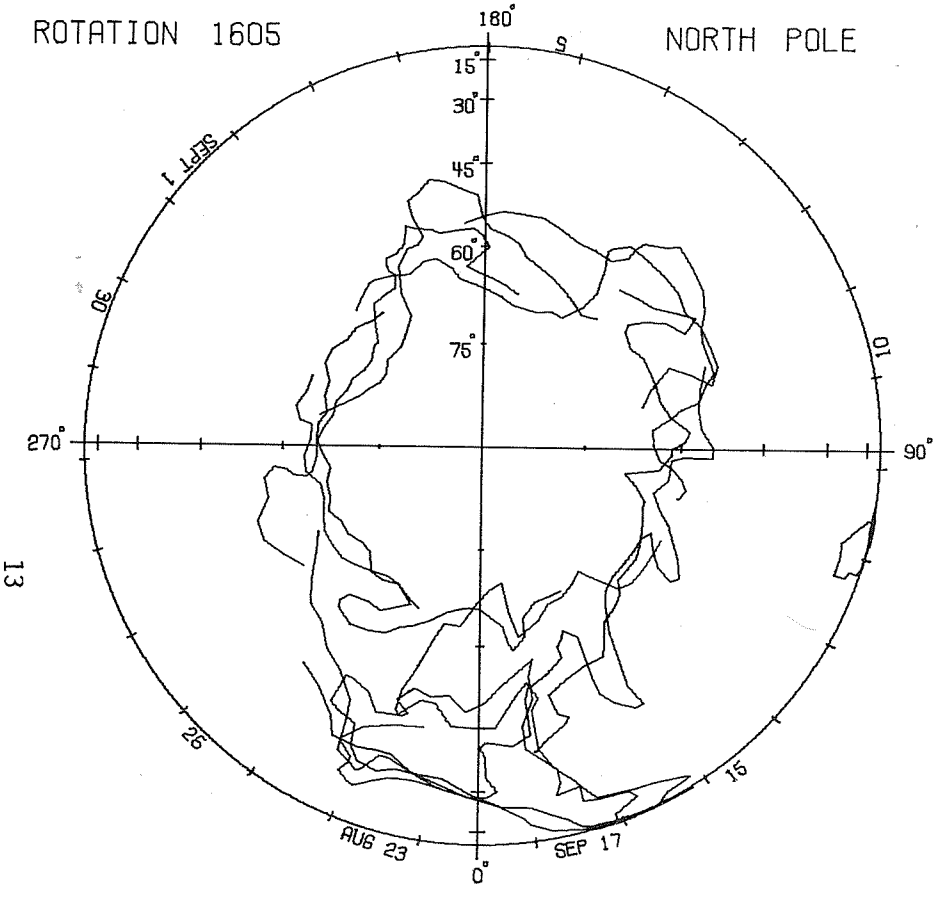
ROTATION 1605
NORTH POLE
180°
S
15°
30°
45°
60°
75°
270°
90°
0°
SEPT 1
30
10
26
15
AUG 23
SEP 17

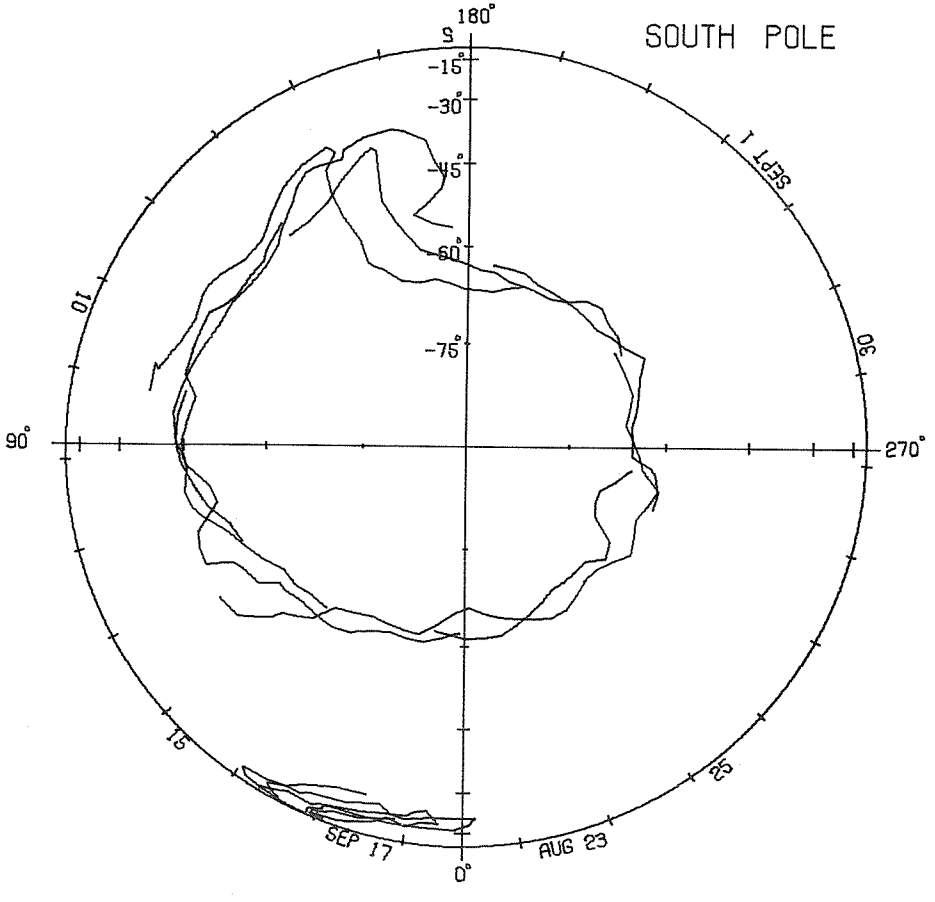
SOUTH POLE
180°
S
-15°
-30°
-45°
-60°
-75°
90°
270°
0°
SEPT 1
10
30
15
25
SEP 17
AUG 23

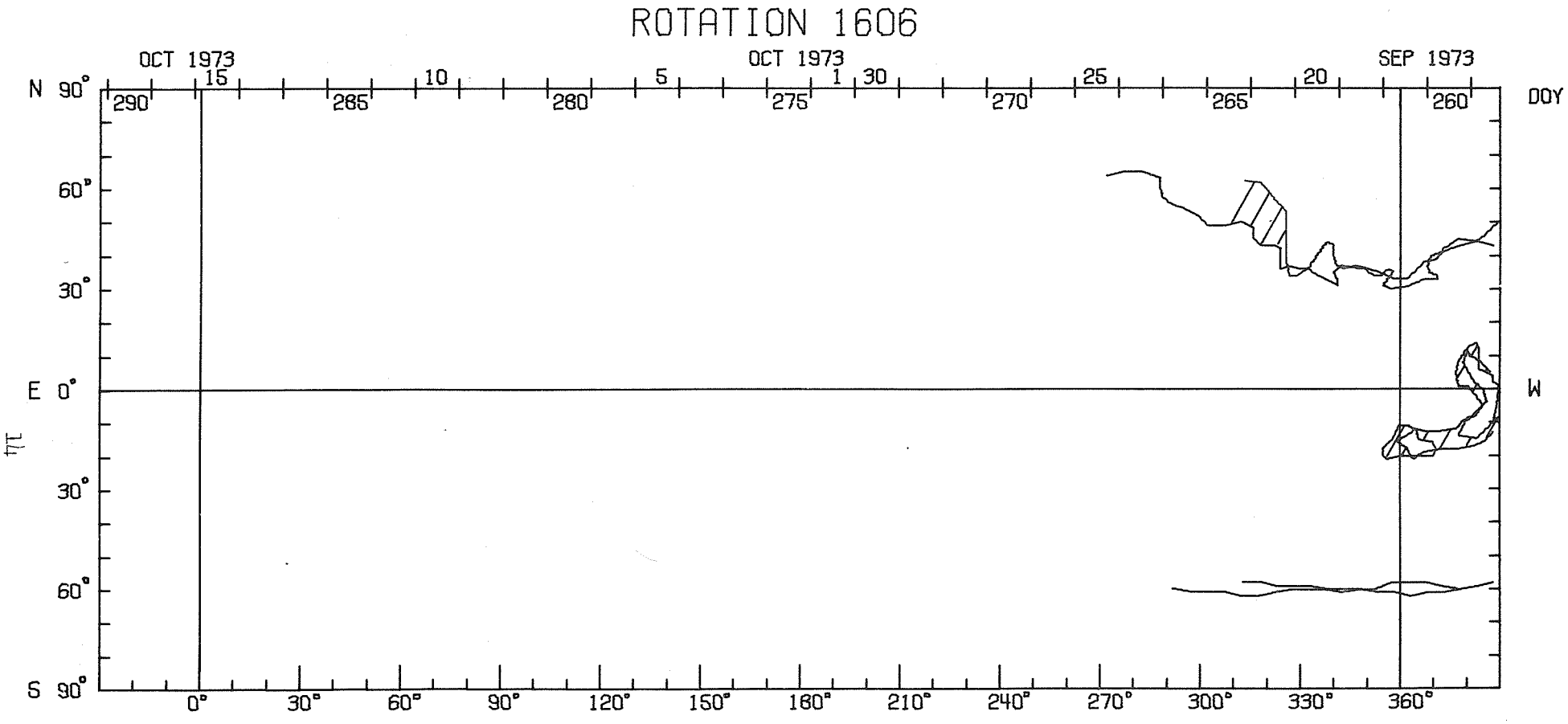
ROTATION 1606
OCT 1973
15
10
5
OCT 1973
1
30
25
20
SEP 1973
DOY
290
285
280
275
270
265
260
N 90°
60°
30°
E 0°
30°
60°
S 90°
W
0°
30°
60°
90°
120°
150°
180°
210°
240°
270°
300°
330°
360°

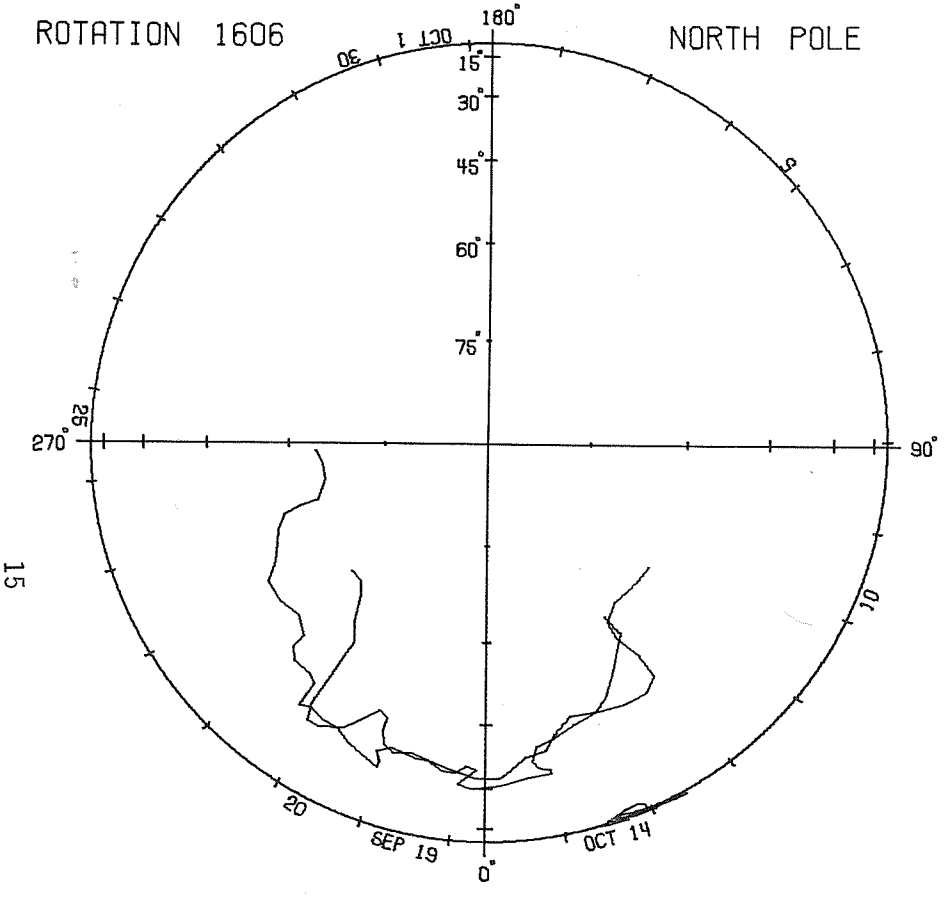
ROTATION 1606
NORTH POLE
180°
15°
30°
45°
60°
75°
270°
90°
0°
OCT 1
30
5
10
20
SEP 19
OCT 14
25

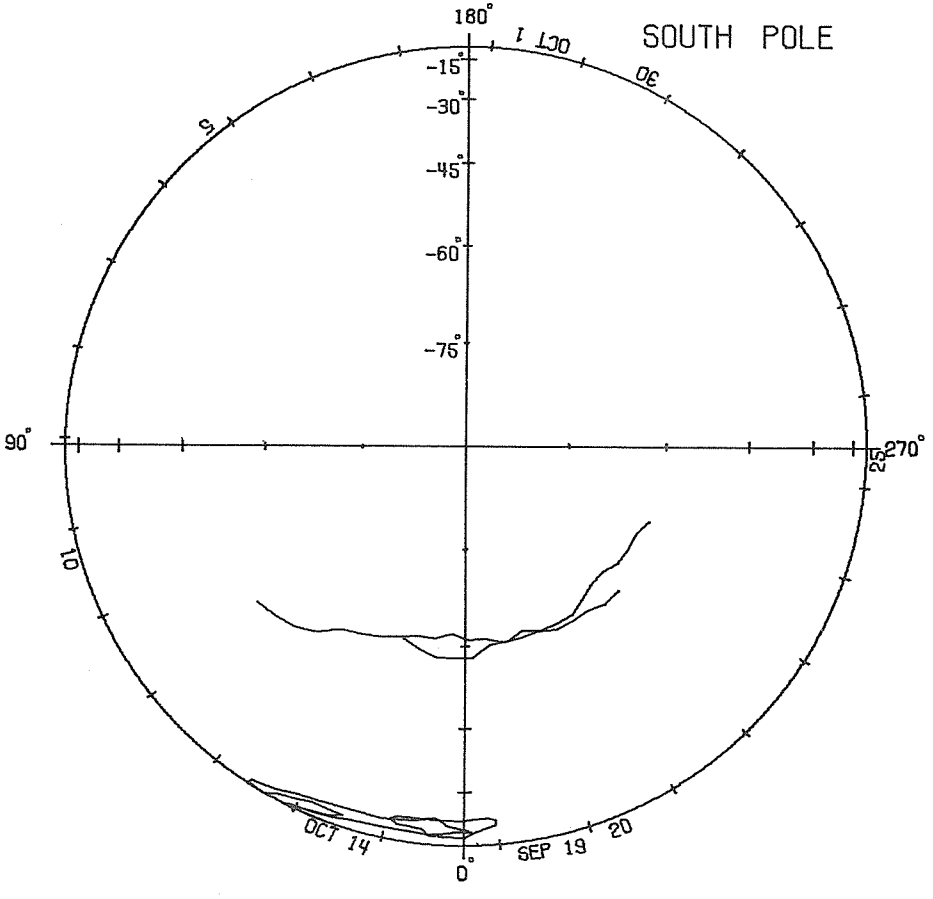
SOUTH POLE
180°
-15°
-30°
-45°
-60°
-75°
90°
270°
0°
OCT 1
30
15
10
OCT 14
SEP 19
20
25

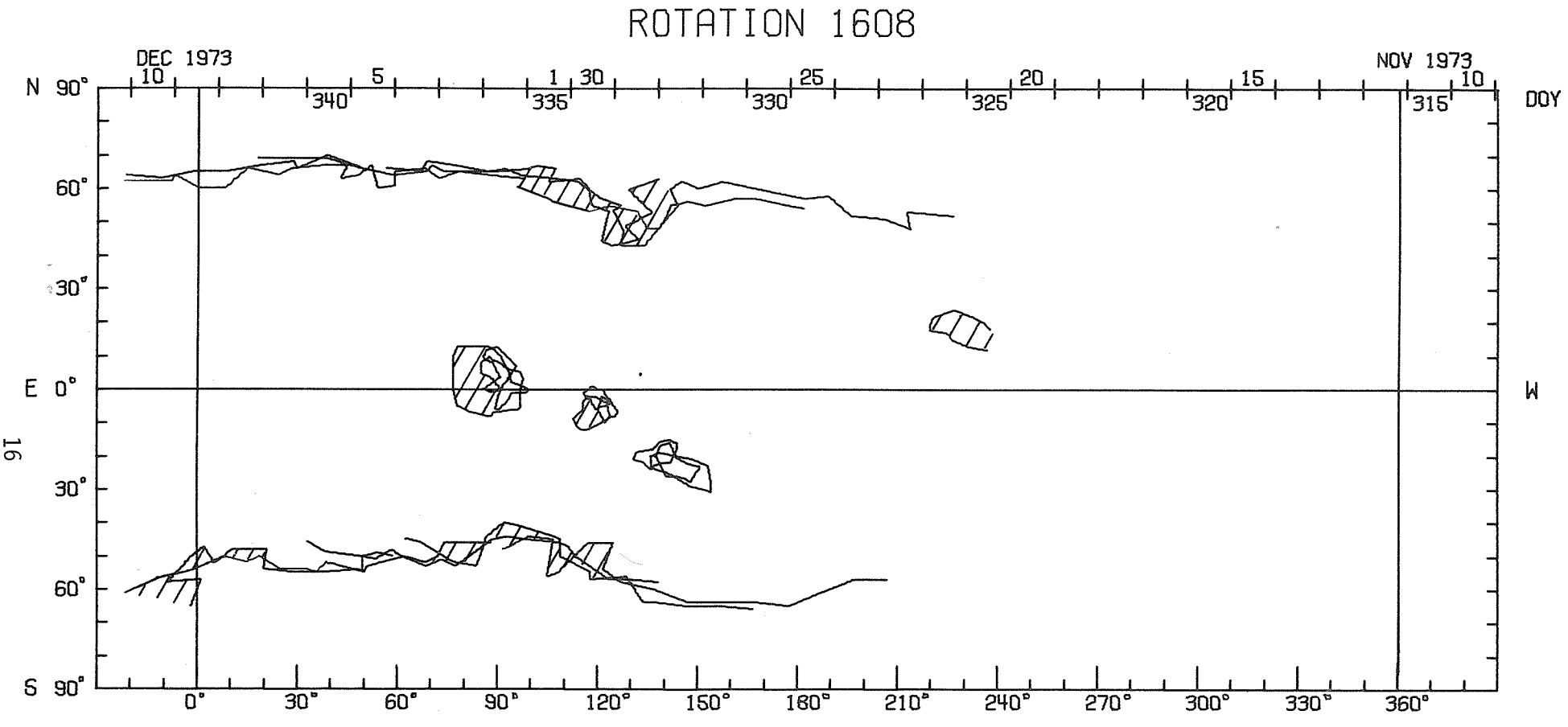
ROTATION 1608
DEC 1973
NOV 1973
DOY
N 90°
60°
30°
E 0°
30°
60°
S 90°
W
10
5
1
30
25
20
15
10
340
335
330
325
320
315
0°
30°
60°
90°
120°
150°
180°
210°
240°
270°
300°
330°
360°

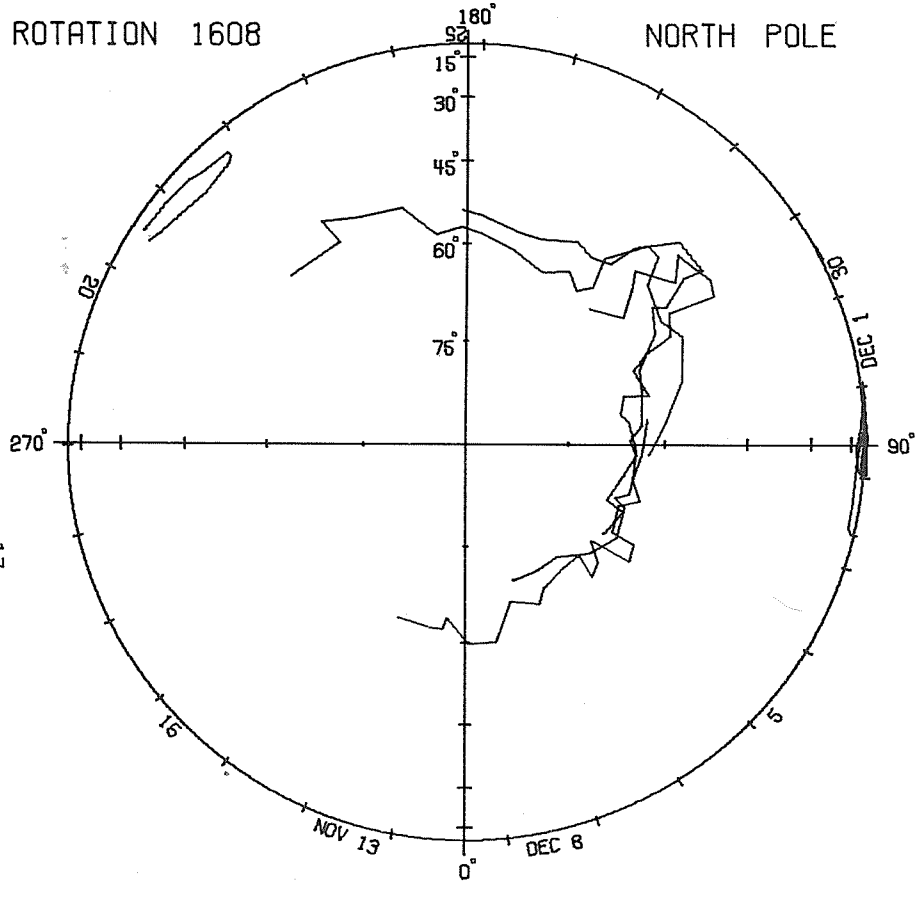
ROTATION 1608
NORTH POLE
180°
15°
30°
45°
60°
75°
270°
90°
0°
25
20
30
DEC 1
5
15
NOV 13
DEC 8

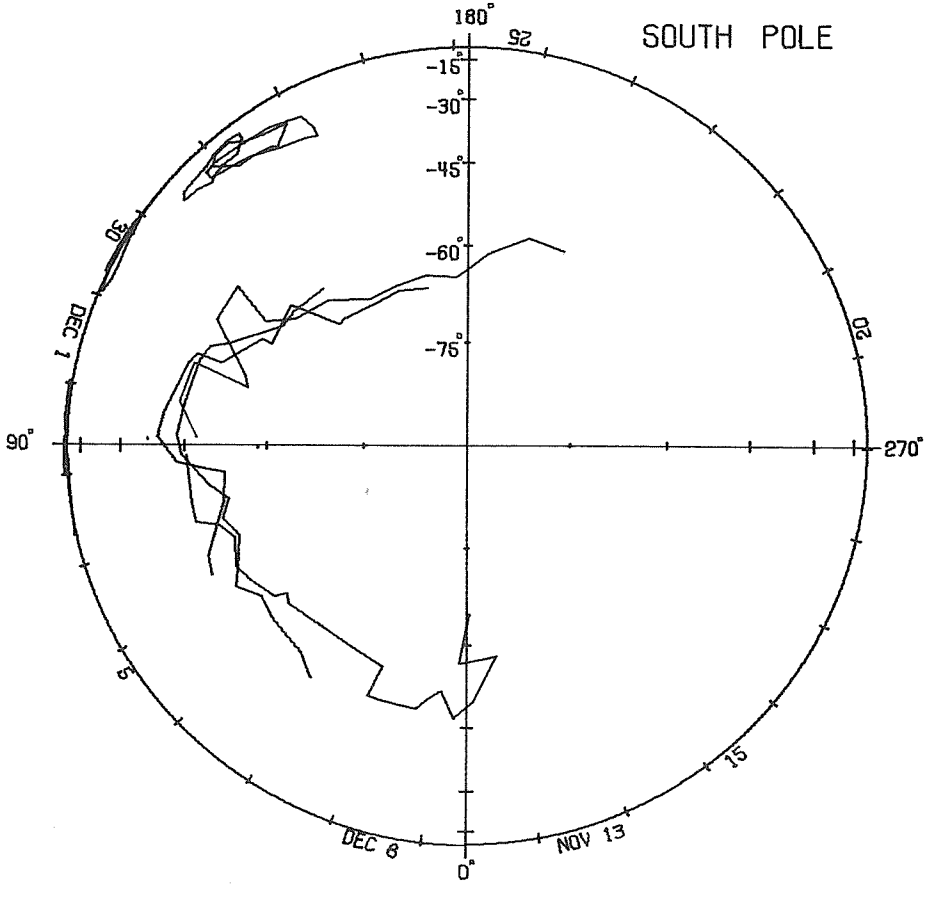
SOUTH POLE
180°
-15°
-30°
-45°
-60°
-75°
90°
270°
0°
25
20
30
DEC 1
5
15
DEC 8
NOV 13


ROTATION 1609
JAN 1974
DEC 1973
DOY
N 90°
60°
30°
E 0°
30°
60°
S 90°
W
5
1
30
25
20
15
10
365
360
355
350
345
0°
30°
60°
90°
120°
150°
180°
210°
240°
270°
300°
330°
360°

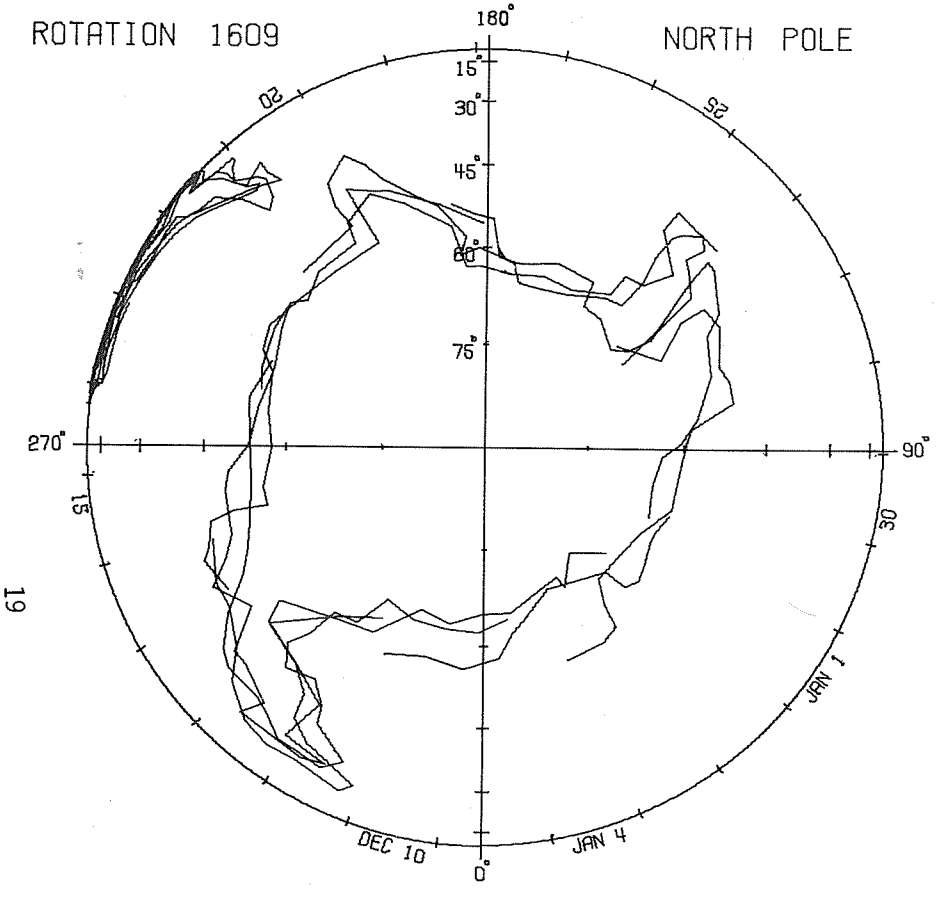
ROTATION 1609
NORTH POLE
180°
15°
30°
45°
60°
75°
270°
90°
0°
DEC 10
JAN 4
JAN 1

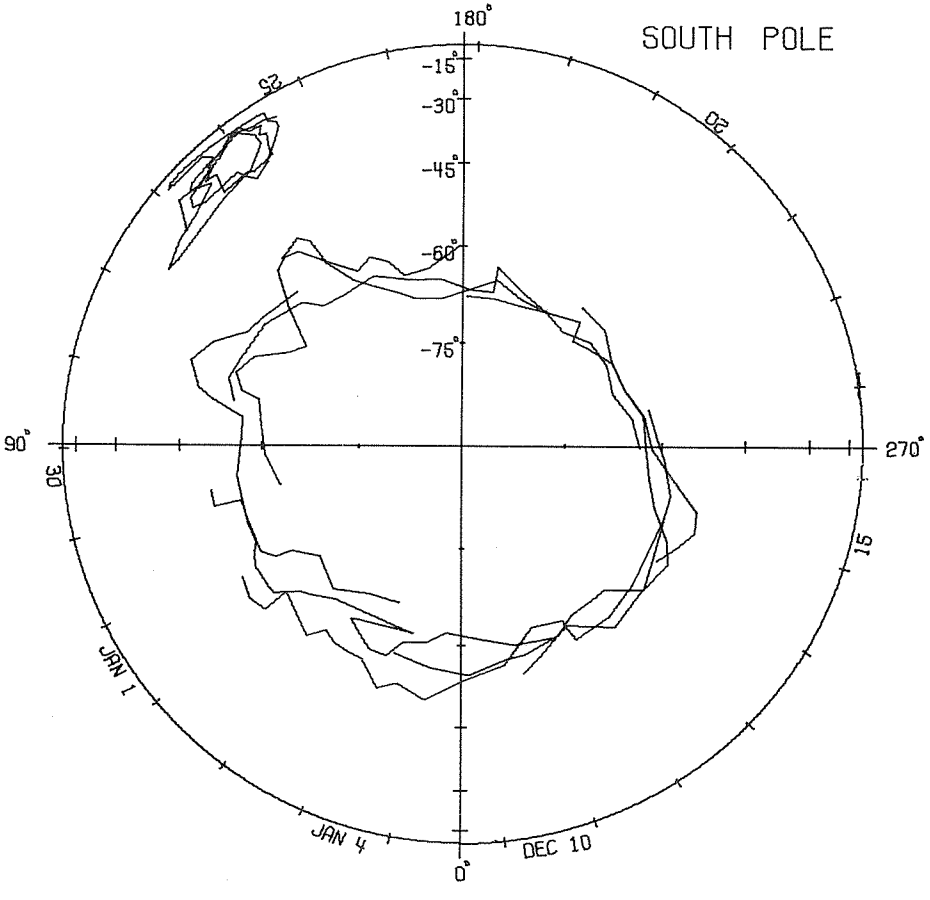
SOUTH POLE
180°
-15°
-30°
-45°
-60°
-75°
90°
270°
0°
JAN 1
JAN 4
DEC 10

ROTATION 1610

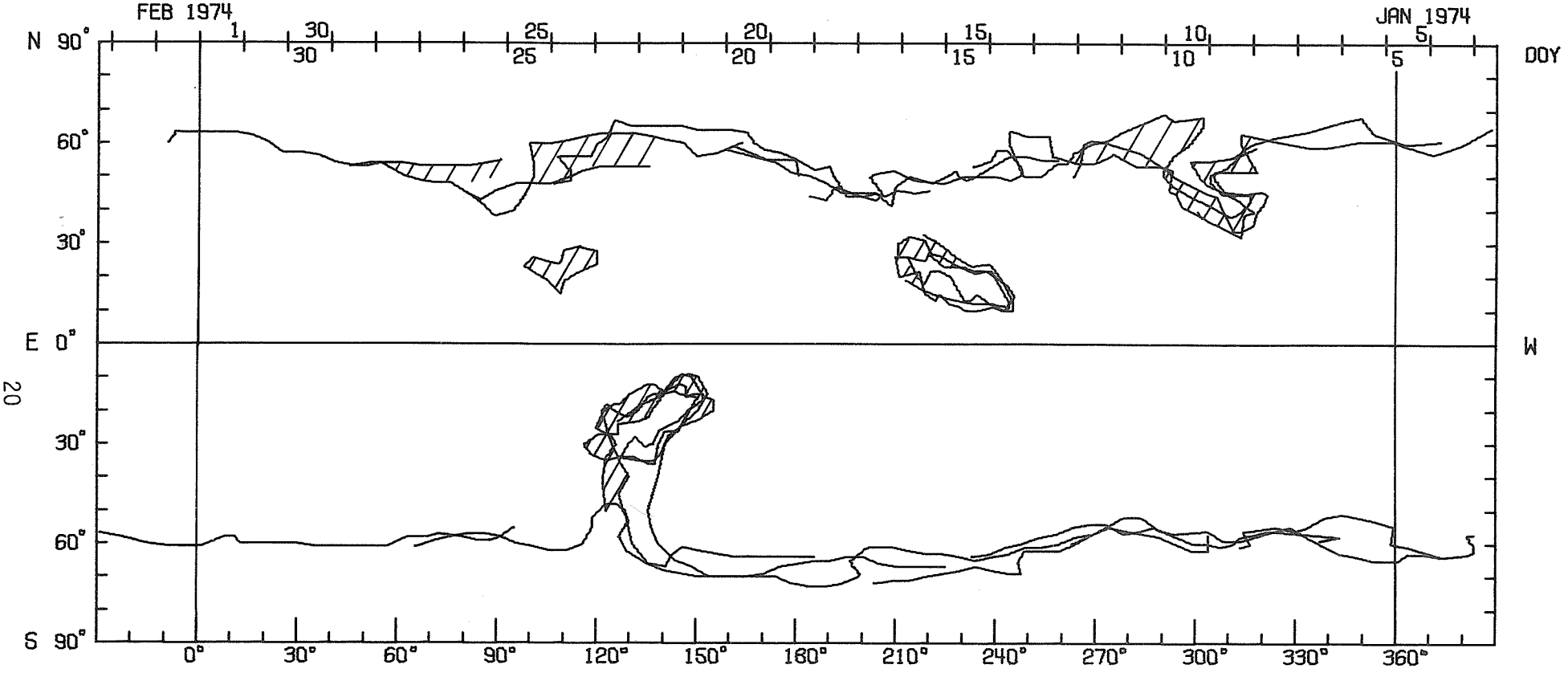

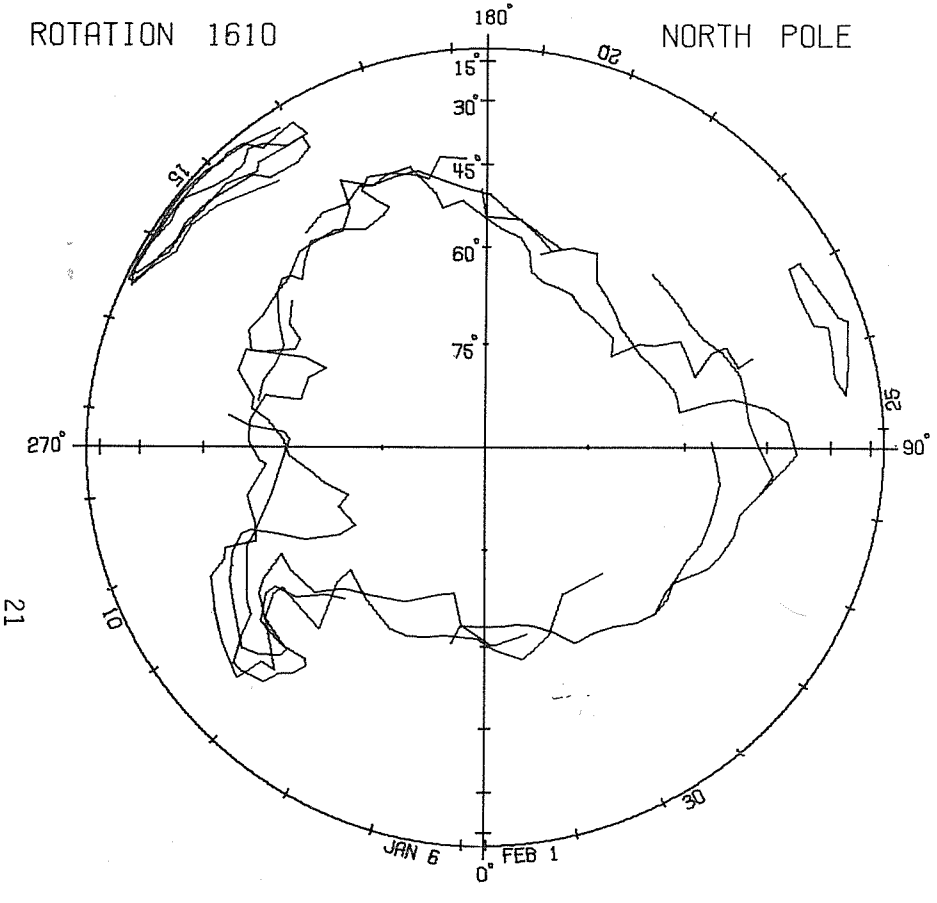
ROTATION 1610
NORTH POLE
180°
15°
30°
45°
60°
75°
270°
90°
0°
JAN 6
FEB 1
10
15
20
25
30

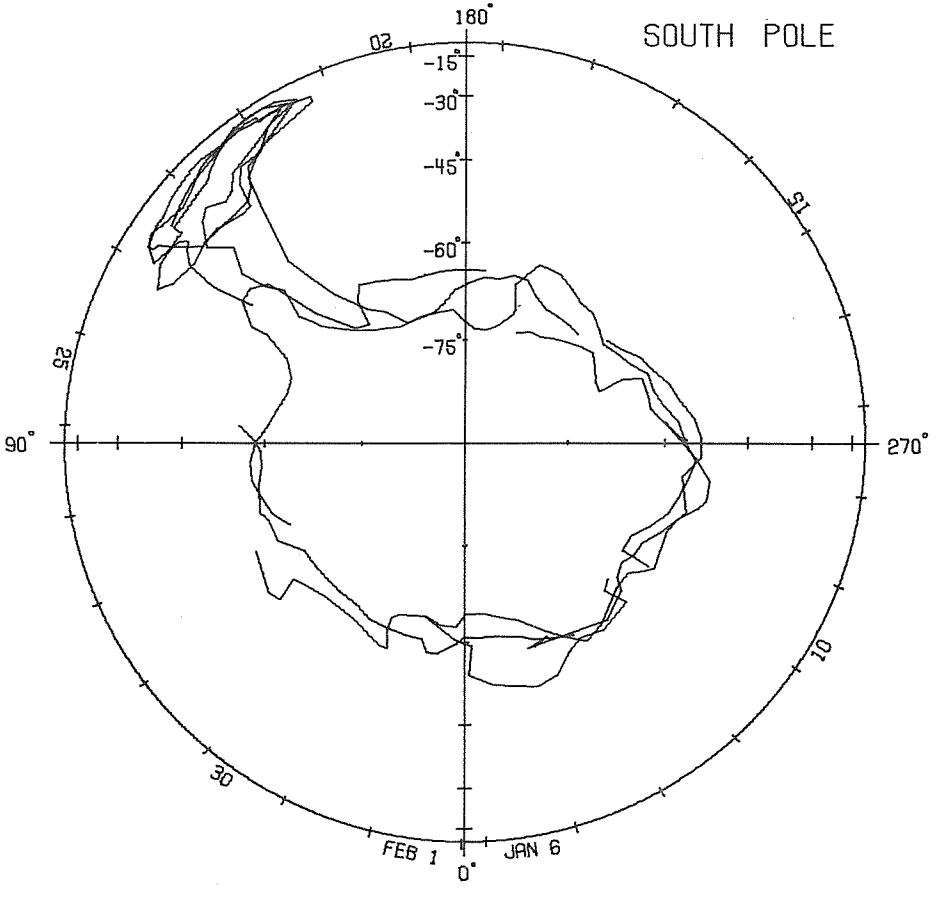
SOUTH POLE
180°
-15°
-30°
-45°
-60°
-75°
90°
270°
0°
FEB 1
JAN 6
10
15
20
25
30

UAG Series of Reports

Prepared by World Data Center A for Solar-Terrestrial Physics, NOAA, Boulder, Colorado, U.S.A.

These reports are for sale through the National Climatic Center, Federal Building, Asheville, NC 28801, Attn: Publications. Subscription price: $25.20 a year; $12.00 additional for foreign mailing; single copy price varies. These reports are issued on an irregular basis with 6 to 12 reports being issued each year. Therefore, in some years the single copy rate will be less than the subscription price, and in some years the single copy rate will be more than the subscription price. Make check or money order payable to: Department of Commerce, NOAA.

Some issues are now out of print and are available only on microfiche as indicated. Requests for microfiche should be sent to World Data Center A for Solar-Terrestrial Physics, NOAA, Boulder, Co 80302, with check or money order made payable to Department of Commerce, NOAA.

UAG-1 "IQSY Night Airglow Data", price $1.75.
UAG-2 "A Reevaluation of Solar Flares, 1964-1966", price 30 cents.
UAG-3 "Observations of Jupiter's Sporadic Radio Emission in the Range 7.6-41 MHz, 6 July 1966 through 8 September 1968", microfiche only, price 45 cents.
UAG-4 "Abbreviated Calendar Record 1966-1967", price $1.25.
UAG-5 "Data on Solar Event of May 23, 1967 and its Geophysical Effects", price 65 cents.

UAG-6 "International Geophysical Calendars 1957-1969", price 30 cents.
UAG-7 "Observations of the Solar Electron Corona: February 1964-January 1968", price 15 cents.
UAG-8 "Data on Solar-Geophysical Activity October 24-November 6, 1968", price (includes Parts 1 and 2) $1.75.
UAG-9 "Data on Cosmic Ray Event of November 18, 1968 and Associated Phenomena", price 55 cents.
UAG-10 "Atlas of Ionograms", price $1.50.

UAG-11 "Catalogue of Data on Solar-Terrestrial Physics" (now obsolete).
UAG-12 "Solar-Geophysical Activity Associated with the Major Geomagnetic Storm of March 8, 1970", price (includes Parts 1-3) $3.00.
UAG-13 "Data on the Solar Proton Event of November 2, 1969 through the Geomagnetic Storm of November 8-10, 1969", price 50 cents.
UAG-14 "An Experimental, Comprehensive Flare Index and Its Derivation for 'Major' Flares, 1955-1969", price 30 cents.
UAG-15 "Catalogue of Data on Solar-Terrestrial Physics" (now obsolete).

UAG-16 "Temporal Development of the Geographical Distribution of Auroral Absorption for 30 Substorm Events in each of IOSY (1964-65) and IASY (1969)", price 70 cents.
UAG-17 "Ionospheric Drift Velocity Measurements at Jicamarca, Peru (July 1967-March 1970)", microfiche only, price 45 cents.
UAG-18 "A Study of Polar Cap and Auroral Zone Magnetic Variations", price 20 cents.
UAG-19 "Reevaluation of Solar Flares 1967", price 15 cents.
UAG-20 "Catalogue of Data on Solar-Terrestrial Physics" (now obsolete).

UAG-21 "Preliminary Compilation of Data for Retrospective World Interval July 26 - August 14, 1972", price 70 cents.
UAG-22 "Auroral Electrojet Magnetic Activity Indices (AE) for 1970", price 75 cents.
UAG-23 "U.R.S.I. Handbook of Ionogram Interpretation and Reduction", price $1.75.
UAG-24 "Data on Solar-Geophysical Activity Associated with the Major Ground Level Cosmic Ray Events of 24 January and 1 September 1971", price (includes Parts 1 and 2) $2.00.
UAG-25 "Observations of Jupiter's Sporadic Radio Emission in the Range 7.6-41 MHz, 9 September 1968 through 9 December 1971", price 35 cents.

UAG-26 "Data Compilation for the Magnetospherically Quiet Periods February 19-23 and November 29 - December 3, 1970", price 70 cents.
UAG-27 "High Speed Streams in the Solar Wind", price 15 cents.
UAG-28 "Collected Data Reports on August 1972 Solar-Terrestrial Events", price (includes Parts 1-3) $4.50.
UAG-29 "Auroral Electrojet Magnetic Activity Indices AE (11) for 1968", price 75 cents.
UAG-30 "Catalogue of Data on Solar-Terrestrial Physics", price $1.75.

UAG-31 "Auroral Electrojet Magnetic Activity Indices AE (11) for 1969", by Joe Haskell Allen, Carl C. Abston and Leslie D. Morris, National Geophysical and Solar-Terrestrial Data Center, Environmental Data Service, February 1974, 142 pages, price 75 cents.

UAG-32 "Synoptic Radio Maps of the Sun at 3.3 mm for the Years 1967-1969", by Earle B. Mayfield and Kennon P. White III, San Fernando Observatory, Space Physics Laboratory and Fred I. Shimabukuro, Electronics Research Laboratory, Laboratory Operations, The Aerospace Corporation, El Segundo, California, 90245, April 1974, 26 pages, price 35 cents.

UAG-33 "Auroral Electrojet Magnetic Activity Indices AE(10) for 1967", by Joe Haskell Allen, Carl C. Abston and Leslie D. Morris, National Geophysical and Solar-Terrestrial Data Center, Environmental Data Service, May 1974, 142 pages, price 75 cents.

UAG-34 "Absorption Data for the IGY/IGC and IQSY", compiled and edited by A. H. Shapley, National Geophysical and Solar-Terrestrial Data Center, NOAA, Boulder, Colorado, U.S.A., W. R. Piggott, Science Research Council, Slough, U.K., and K. Rawer, Arbeitsgruppe für Physikalische Weltraumforschung, Freiburg, G.F.R., June 1974, 381 pages, price $2.00.

UAG-35 "Catalogue of Digital Geomagnetic Variation Data at World Data Center A for Solar-Terrestrial Physics", prepared by Environmental Data Service, NOAA, Boulder, Colorado, July 1974, 20 pages, price 20 cents.

UAG-36 "An Atlas of Extreme Ultraviolet Flashes of Solar Flares Observed Via Sudden Frequency Deviations During the ATM-SKYLAB Missions", by R. F. Donnelly and E. L. Berger, NOAA Space Environment Laboratory, Lt. J. D. Busman, NOAA Commissioned Corps, B. Henson, NASA Marshall Space Flight Center, T. B. Jones, University of Leicester, UK, G. M. Lerfald, NOAA Wave Propagation Laboratory, K. Najita, University of Hawaii, W. M. Retallack, NOAA Space Environment Laboratory, and W. J. Wagner, Sacramento Peak Observatory, October 1974, 95 pages, price 55 cents.

UAG-37 "Auroral Electrojet Magnetic Activity Indices AE(10) for 1966", by Joe Haskell Allen, Carl C. Abston and Leslie D. Morris, National Geophysical and Solar-Terrestrial Data Center, Environmental Data Service, December 1974, 142 pages, price 75 cents.

UAG-38 "Master Station List for Solar-Terrestrial Physics Data at WDC-A for Solar-Terrestrial Physics", by R. W. Buhmann, World Data Center A for Solar-Terrestrial Physics, Juan D. Roederer, University of Denver, Denver, Colorado, M. A. Shea and D. F. Smart, A.F.C.R.L., Hanscom AFB, Massachusetts, December 1974, 110 pages, price $1.60.

UAG-39 "Auroral Electrojet Magnetic Activity Indices AE(11) for 1971", by Joe Haskell Allen, Carl C. Abston and Leslie D. Morris, National Geophysical and Solar-Terrestrial Data Center, Environmental Data Service, February 1975, 144 pages, price $2.05.

UAG-40 "H-Alpha Synoptic Charts of Solar Activity For the Period of Skylab Observations, May, 1973-March, 1974", by Patrick S. McIntosh, NOAA Environmental Research Laboratory, February 1975, 32 pages, price 56 cents.

UAG-41 "H-Alpha Synoptic Charts of Solar Activity During the First Year of Solar Cycle 20 October, 1964 - August, 1965", by Patrick S. McIntosh, NOAA Environmental Research Laboratory, and Jerome T. Nolte, American Science and Engineering, Cambridge, Massachusetts, March 1975, 25 pages, price 48 cents.

UAG-42 "Observations of Jupiter's Sporadic Radio Emission in the Range 7.6-80 MHz 10 December 1971 through 21 March 1975", by James W. Warwick, George A. Dulk, and Anthony C. Riddle, Department of Astro-Geophysics, University of Colorado, Boulder, Colorado 80302, April 1975, 49 pages, price $1.15.

UAG-43 "Catalog of Observation Times of Ground-Based Skylab-Coordinated Solar Observing Programs", compiled by Helen E. Coffey, World Data Center A for Solar-Terrestrial Physics, May 1975, 159 pages, price $3.00.

UAG-44 "Synoptic Maps of Solar 9.1 cm Microwave Emission from June 1962 to August 1973", by Werner Graf and Ronald N. Bracewell, Radio Astronomy Institute, Stanford University, Stanford, California 94305, May 1975, 183 pages, price $2.55.

UAG-45 "Auroral Electrojet Magnetic Activity Indices AE(11) for 1972", by Joe Haskell Allen, Carl C. Abston and Leslie D. Morris, National Geophysical and Solar-Terrestrial Data Center, Environmental Data Service, May 1975, 144 pages, price $2.10.

UAG-46 "Interplanetary Magnetic Field Data 1963-1974", by Joseph H. King, National Space Science Data Center, NASA Goddard Space Flight Center, Greenbelt, Maryland 20771, June 1975, 382 pages, price $2.95.

UAG-47 "Auroral Electrojet Magnetic Activity Indices AE(11) for 1973", by Joe Haskell Allen, Carl C. Abston and Leslie D. Morris, National Geophysical and Solar-Terrestrial Data Center, Environmental Data Service, June 1975, 144 pages, price $2.10.

UAG-48 "Synoptic Observations of the Solar Corona during Carrington Rotations 1580-1596 (11 October 1971 - 15 January 1973)", by R. A. Howard, M. J. Koomen, D. J. Michels, R. Tousey, C. R. Detwiler, D. E. Roberts, R. T. Seal and J. D. Whitney, E.O. Hulbert Center for Space Research, NRL, Washington, D. C. 20375 and R. T. and S. F. Hansen, C. J. Garcia and E. Yasukawa, High Altitude Observatory, NCAR, Boulder, Colorado 80303, July 1975, 200 pages, price $3.00.

UAG-49 "Catalog of Standard Geomagnetic Variation Data", prepared by Environmental Data Service, NOAA, Boulder, Colorado, August 1975, 125 pages, price $1.85.

UAG-50 "High-Latitude Supplement to the URSI Handbook on Ionogram Interpretation and Reduction", by W. R. Piggott, British Antarctic Survey, c/o SRC, Appleton Laboratory, Ditton Park, Slough, England, October 1975, 292 pages, price $4.00.

UAG-51 "Synoptic Maps of Solar Coronal Hole Boundaries Derived from He II 304Å Spectroheliograms from the Manned Skylab Missions", by J. D. Bohlin and D. M. Rubenstein, E. O. Hulbert Center for Space Research, Naval Research Laboratory, Washington, D. C. 20375 U.S.A., November 1975. 30 pages, price 54 cents.

UAG-52 "Experimental Comprehensive Solar Flare Indices for Certain Flares, 1970-1974", compiled by Helen W. Dodson and E. Ruth Hedeman, McMath-Hulbert Observatory, The University of Michigan, 895 Lake Angelus Road North, Pontiac, Michigan 48055 U.S.A., November 1975.

USCOMM-NOAA-ASHEVILLE,NC,-11-29-75-1250